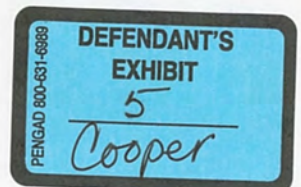


# EXHIBIT A

## Part 1



IN THE UNITED STATES DISTRICT COURT  
FOR THE NORTHERN DISTRICT OF GEORGIA  
ATLANTA DIVISION

ALPHA PHI ALPHA FRATERNITY  
INC., et al.,

*Plaintiffs,*

vs.

BRAD RAFFENSPERGER, in his  
official capacity as Secretary of State of  
Georgia.

*Defendant.*

1:21-cv-5337-SJC

**REBUTTAL DECLARATION OF WILLIAM S. COOPER**

WILLIAM S. COOPER, acting in accordance with 28 U.S.C. § 1746,  
Federal Rule of Civil Procedure 26(a)(2)(B), and Federal Rules of Evidence 702  
and 703, does hereby declare and say:

1. My name is William S. Cooper. As a private consultant, I serve as a  
demographic and redistricting expert for the Plaintiffs. I filed a declaration in this

lawsuit on January 7, 2022, a renewed version of which was filed on January 13, 2022.<sup>1</sup>

2. I file this declaration to respond to assertions made in the Defendant’s Opposition to Plaintiff’s Motion for a Preliminary Injunction (the “Opposition Brief”), as well as the Declaration of John B. Morgan, dated January 18, 2022, that was submitted along with it.

#### **I. INCUMBENT PAIRINGS**

3. Mr. Morgan in his Declaration discounts various incumbent pairings caused by the 2021 Senate and House Plans because the paired incumbents purportedly have decided not to run for reelection. However, the Georgia Redistricting Guidelines do not indicate that an incumbent pairing does not count where an official has expressed some future intention not to seek reelection.

4. Mr. Morgan states that he relies on a set of incumbent addresses based on “incumbent databases used by the Georgia General Assembly during the redistricting process,” which are different from the publicly available set of

---

<sup>1</sup> On January 10, 2022, a notice of errata was filed correcting two figures in the January 7, 2022 declaration, as well as their corresponding exhibits. This filing was superseded by the declaration that was filed with Plaintiffs’ renewed preliminary injunction motion on January 13.

addresses that I used in my incumbent pairing analysis. On January 19, 2022, I was provided with the incumbent databases and related information used by Mr.

Morgan. My revised analysis is as follows:

5. Based on incumbent address information obtained from the State, the following districts in the Illustrative Senate Plan may have incumbent conflicts: 20, 38.

6. Based on incumbent address information obtained from the State, the following districts in the 2021 Senate Plan may have incumbent conflicts: 13, 52.

7. Based on incumbent address information obtained from the State, the following 14 districts in the Illustrative House Plan may have incumbent conflicts: 015, 016, 029, 050, 082, 090, 092, 138, 145, 148, 149, 154, 164, 173.

8. Based on incumbent address information obtained from the State, the following 10 districts in the 2021 House Plan may have incumbent conflicts: 019, 021, 031, 045, 062, 106, 118, 149, 154, 176.

9. Using the new incumbent address information provided by the State creates a number of new incumbent conflicts in the Illustrative House Plan compared to my prior analysis. However, the Illustrative Plans can be modified to resolve many of these incumbent conflicts with relative ease. Indeed, I eliminated more than a half dozen of them in a single afternoon.

10. For example, both Mr. Morgan’s Declaration and the Opposition Brief state that, using the incumbent databases used by Mr. Morgan and provided to me on January 19, 2022, the Illustrative Senate Plan pairs Sen. Horacena Tate and Sen. Donzella James in Illustrative Plan District 38. However, with a minor swap of district lines between Illustrative Senate Districts 35 and 38, and without splitting any new counties, I was able to unpair those two incumbents. Similarly minor adjustments allowed me to resolve half of the conflicts in the Illustrative House Plan.

11. Maps of these revised plans illustrating the resolution of these incumbent conflicts, which I will refer to as Illustrative Senate Plan II and Illustrative House Plan II, are included as **Exhibit A-1**. Tables showing statistical information regarding the Illustrative II Plans are included as **Exhibits A-2** (Senate) and **Exhibit A-3** (House) and show that the Illustrative II Plans retain the same number of majority-BVAP districts—19 in the Senate and 54 in the House. Images showing each of the 56 Senate Districts and 180 House Districts in the Illustrative II Plans are included at **Exhibit A-4** (Senate) and **Exhibit A-5** (House). Splits reports confirming that the Illustrative II Plans split no new counties and only a small number of additional VTDs are included at **Exhibit A-6 (Senate)** and **Exhibit A-7 (House)**.

12. Based on the incumbent address information obtained from the State, the following districts in Illustrative Senate Plan II may have incumbent conflicts: 20, 38. However, under Mr. Morgan's approach of discounting certain incumbent pairings when one or more of the paired incumbents has stated that they do not plan to seek re-election, and relying solely on the list of retiring legislators set forth in Mr. Morgan's Declaration, which includes Sen. Jen Jordan, this number of pairings is further reduced to a single one, District 20.

13. Based on incumbent address information obtained from the State, the following districts in the Illustrative House Plan II may have the following 7 incumbent conflicts: 016, 129, 138, 140, 149, 154, 173. Moreover, under Mr. Morgan's approach of when certain incumbent pairings because one or more of the paired incumbents has stated that they do not plan to seek re-election, and relying solely on the list of retiring legislators set forth in Mr. Morgan's Declaration, which includes Rep. Susan Holmes, this number of pairings is further reduced to the following 6 conflicts: 016, 129, 138, 140, 149, 154, 173.

14. I have provided the block equivalency files for the Illustrative II Plans to counsel for transmission to Defendant.

## II. CORE CONSTITUENCY ANALYSIS

15. Mr. Morgan states in his Declaration that he ran core constituency reports comparing the Illustrative Senate and House Plans with the 2021 Senate and House Plans, concluding that, with one exception, no two districts in the Illustrative and 2021 Senate and House Plans are exactly alike. There are several flaws with this approach.

16. For one, Mr. Morgan's analysis shows that most districts are largely overlapping—there is 65.3% overlap on average in the Senate, and 61.4% in the House. Mr. Morgan's assertion in paragraph 25 of this Declaration that there is “almost no geography in common between the plans” is thus flatly untrue.

17. In any case, the application of core constituency analysis here does not make sense. Georgia's redistricting guidelines do not contain a maintenance-of-existing-district-cores requirement. Nor in any event would it make sense to ask whether the Illustrative Plans maintain the cores of the 2021 Plans, as both are new plans that have never been in effect before.

18. Nor is it particularly surprising that numerous districts in the Illustrative Plans are different from those in the 2021 Plans. In order to remedy vote dilution and to adhere to traditional districting principles such as respecting communities of interest, the Illustrative Plans include additional Black-majority districts in multiple

areas of the State. Georgia requires its legislative districts to comply with a stringent, 1% limitation on population deviations (and a similarly stringent 1.5% for the State House). As a result, even small changes can have ripple effects across the map.

19. In my opinion, the Illustrative Plans could likely be modified to bring them closer to the 2021 Plans in many areas (though I do not believe doing so would necessarily advance any traditional districting principles or otherwise be particularly desirable or necessary).

### **III. ADDITIONAL SPLIT REPORTS**

20. In addition to the County and VTD Split Reports, which are discussed in Mr. Morgan's Declaration, I have produced municipality split reports.

21. **Exhibit B-1** contains a municipality split report generated by Maptitude for all districts in the Illustrative Senate Plan. See also **Exhibit B-2** (2014 Benchmark Senate Plan) and **Exhibit B-3** (2021 Senate Plan).

22. **Exhibit C-1** contains a municipality split report generated by Maptitude for all districts in the Illustrative House Plan. See also **Exhibit C-2** (2015 Benchmark House Plan) and **Exhibit C-3** (2021 House Plan).

23. Municipality splits are within the norm for a typical legislative plan. The table in **Figure 1** summarizes municipality splits under the various plans.



**Figure 1**

**Municipality Splits –  
Illustrative versus 2014/2015 Benchmark and 2021 Plans**

	<b>City/Town Splits (Populated)</b>
<b>Illustrative Senate Plan</b>	204
<b>2014 Benchmark Senate Plan</b>	235
<b>2021 Senate Plan</b>	203
<b>Illustrative House Plan</b>	436
<b>2015 Benchmark House Plan</b>	410
<b>2021 House Plan</b>	460

24. I have also produced and reviewed split reports for U.S. Census-recognized metropolitan and micropolitan statistical areas (CBSAs). The Illustrative Senate Plan splits 16 CBSAs and the 2021 Senate Plan splits 19. The Illustrative House Plan splits 31 CBSAs and the 2021 House Plan splits 29.

25. With respect to both municipality and CBSA splits, the Illustrative Plans are on par with the 2021 Plans.

**IV. COMPACTNESS SCORES**

26. Mr. Morgan acknowledges that the Polsby-Popper and Reock compactness scores of the Illustrative and 2021 Plans are similar overall.

27. Mr. Morgan states that certain individual districts in the Illustrative Plans are significantly less compact than those in the 2021 Plans. However, Mr. Morgan then goes on to simply compare districts by their numbering (i.e., Illustrative House District 153 versus 2021 House District 153), even though the numbering for geographically corresponding districts does not always match up across the two plans (and indeed, does not match up for a number of the districts listed in Mr. Morgan's Chart 5).

28. In any event, the individual Polsby-Popper and Reock scores for all of the Illustrative Senate and House Districts listed in Mr. Morgan's Chart 5 are well within acceptable parameters for compactness. Indeed, to the extent there is an appropriate comparator, many of the comparable districts in the Illustrative Plans score the same or better than those in the 2021 plan. For example, Illustrative Senate District 17 scores better on both Polsby-Popper and Reock than 2021 Senate Plan District 17.

29. Notably, there are no districts that fall below a .15 Reock score or a .10 Polsby-Popper score in either of the Illustrative Plans. In contrast, the 2021 House Plans contain districts that dip as low as a .13 Reock score and a .09 Polsby-Popper score.

## V. ILLUSTRATIVE DISTRICTS

30. In the Opposition Brief, Defendant states that the districts in the Illustrative Senate and House Plans are not drawn according to traditional redistricting principles. However, and as I said in my initial Declaration, I adhered to those principles in drawing the Illustrative Senate and House Plan districts at issue.

31. The Opposition Brief discusses Illustrative House Plan District 144, in the Eastern Black Belt area. In drawing that district, and bringing a substantial swath of the historical Black Belt area into a Black-majority district, I was respecting a longstanding community of interest that is defined not just by race but by historical, economic, and cultural factors. In addition, and more specifically, by splitting Baldwin County, I was able to unite the population center of Milledgeville in the same district with eastern Baldwin County and Hancock County, which together form the U.S. Census-recognized Milledgeville micropolitan statistical area, which is defined by regional economics and transportation patterns beyond race. Notably, the State's map also splits Baldwin County, but does so in a way that separates nearly-50%-Black Milledgeville from the Black Belt area and dilutes the voting strength of Black voters there. In my opinion, drawing Milledgeville

into Illustrative House District 144 was consistent with traditional districting principles.

32. Also notably, because of Milledgeville's bizarre shape, drawing the city into Illustrative House District 144 also resulted in approximately 12 additional VTD splits—a result that highlights the at-times arbitrary nature of VTD geography.

33. The 2021 House Map also diluted the voting strength of Black voters in Eatonton, a rural county seat that is almost 60% Black. Drawing Eatonton into Illustrative House District 144 remedied the vote dilution problem there and united members of a community of interest.

34. The Opposition Brief also discusses Illustrative Senate Plan District 23, in the Eastern Black Belt area, which it characterizes as reaching from Augusta to Warner Robins. However, that swath of predominantly rural counties is precisely where I have identified the Eastern Black Belt region, a significant community of interest. Indeed, the greater Black Belt area stretches from Augusta to Albany, including in the area around Warner Robins. Notably, and as described in my initial Declaration, that swath of counties also overlaps with and emanates from the Central Savannah River Area, a designated region according to Georgia's own Department of Community Affairs.

35. The counties and municipalities that were drawn together in the relevant Illustrative Senate and House Districts also share socioeconomic commonalities, which are notable in the American Community Survey (ACS) data that was included as part of Exhibit CD to my initial Declaration.

36. Illustrative Senate District 28 roughly corresponds to 2021 Senate Plan District 16. Illustrative Senate District 28 includes parts of Fayette, Spalding, and Clayton counties., whereas 2021 Senate Plan District 16 includes parts of Fayette and Spalding Counties, and all of Pike and Lamar Counties.

37. The counties within Illustrative District 28 share certain socioeconomic characteristics that make them similar to one another. For example, a similarly significant proportion of Black residents are in the labor force in Fayette, Spalding, and Clayton Counties (64.3%, 58.2%, and 69.5% respectively). The same trend can be seen among Latino residents across each of these counties.

38. The labor force participation rates Black residents in Pike and Lamar Counties (which are contained within 2021 Senate Plan District 16) are significantly different from the counties contained within Illustrative Senate District 28. For example, the Black labor force participation rates in Pike and Lamar Counties are 51.3% and 48.0% respectively.

39. Illustrative Senate District 17 roughly corresponds to 2021 Senate Plan District 17. Illustrative Senate District 17 includes parts of Henry, Rockdale, and Dekalb counties. 2021 Senate Plan District 17 includes parts of Henry, Newton, and Walton Counties, and all of Morgan County.

40. The counties within Illustrative Senate District 17 share certain socioeconomic characteristics that make them similar to one another. For example, the counties that comprise Illustrative Senate District 17 are similar when educational attainment rates are compared among Black residents across the counties. A similarly significant proportion of Black residents in Henry, Rockdale, and Dekalb counties have received a bachelor's degree or higher (34.5%, 29.2%, and 29.2% respectively).

41. The counties that comprise 2021 Senate Plan District 17 do not share these socioeconomic characteristics. Walton and Morgan Counties are especially different. Walton and Morgan Counties are considerably whiter than Henry County (77.5% and 74.0% White, compared to 47.9% White). Black residents in Walton and Morgan counties are significantly less likely to have received a bachelor's degree or higher than Black residents in Henry County (14.1% and 7.0%, compared to 34.5%).

42. Illustrative Senate District 23 roughly corresponds to 2021 Senate Plan District 23. Illustrative Senate District 23 includes parts of Houston and Richmond Counties, and all of Twiggs, Wilkinson, Baldwin, Hancock, Taliaferro, Washington, Jefferson, Burke, and Jenkins Counties. 2021 Senate Plan District 23 includes parts of Richmond and Columbia Counties, and all of Burke, Jenkins, Screven, Emanuel, Jefferson, Glascock, Warren, Taliaferro, and McDuffie Counties.

43. The counties within Illustrative Senate District 23 also share certain socioeconomic characteristics that make them similar to one another. For example, a similarly significant proportion of Black residents across the Illustrative Senate District 23 counties had incomes that fell below the poverty line (ranging from 20.1% of the Black population to 38.4% of the Black population).

## **VI. ILLUSTRATIVE HOUSE DISTRICTS**

44. Illustrative House District 73 includes parts of Henry, Spalding, and Clayton Counties and Illustrative House District 110 includes parts of Henry and Spalding Counties. The counties within Illustrative House Districts 73 and 110 share certain socioeconomic characteristics that make them similar to one another. For example, and as already noted, a similar proportion of Black residents in

Henry, Spalding, and Clayton counties are in the labor force (71.0%, 58.2%, and 69.5% respectively).

45. Illustrative House District 144 includes parts of Putnam and Baldwin Counties, and all of Wilkinson, Hancock, Taliaferro, and Warren Counties. Illustrative House District 144 also includes the population centers of Milledgeville (Baldwin County) and Eatonton (Putnam County), both rural county seats with significant Black populations, within this new majority-Black district.

46. In addition to being part of the Eastern Black Belt region as discussed already, counties within Illustrative House District 144 share certain socioeconomic characteristics that make them similar to one another. For example, a similarly low proportion of Black residents in the illustrative counties have received a bachelor's degree or higher (ranging from 5.7% to 12.7% of the Black population).

47. Illustrative House District 153 includes parts of Dougherty and Thomas Counties, and all of Mitchell County. In addition to creating a Black-majority district in the Western Black Belt and uniting an established community of interest there, the district unites the areas that comprise the Albany-Thomasville corridor. This economic, cultural, and transportation corridor, which runs along the Historic



Dixie Highway, has been recognized by the Southwest Georgia Regional Commission.<sup>2</sup>

48. The counties within Illustrative House District 153 also share certain socioeconomic characteristics that make them similar to one another. For example, the proportion of Black residents whose income fell below the poverty level was similar across Mitchell, Thomas, and Dougherty Counties (27.6%, 28.1%, and 29.2% respectively). The Black child poverty rate in those counties is similarly high, ranging between 40.6% and 53.8%.

###

I reserve the right to continue to supplement my declaration in light of additional facts, testimony and/or materials that may come to light.

Pursuant to 28 U.S.C. § 1746, I declare under penalty of perjury of the laws of the United States that the foregoing is true and correct according to the best of my knowledge, information and belief.

Executed on: January 20, 2022

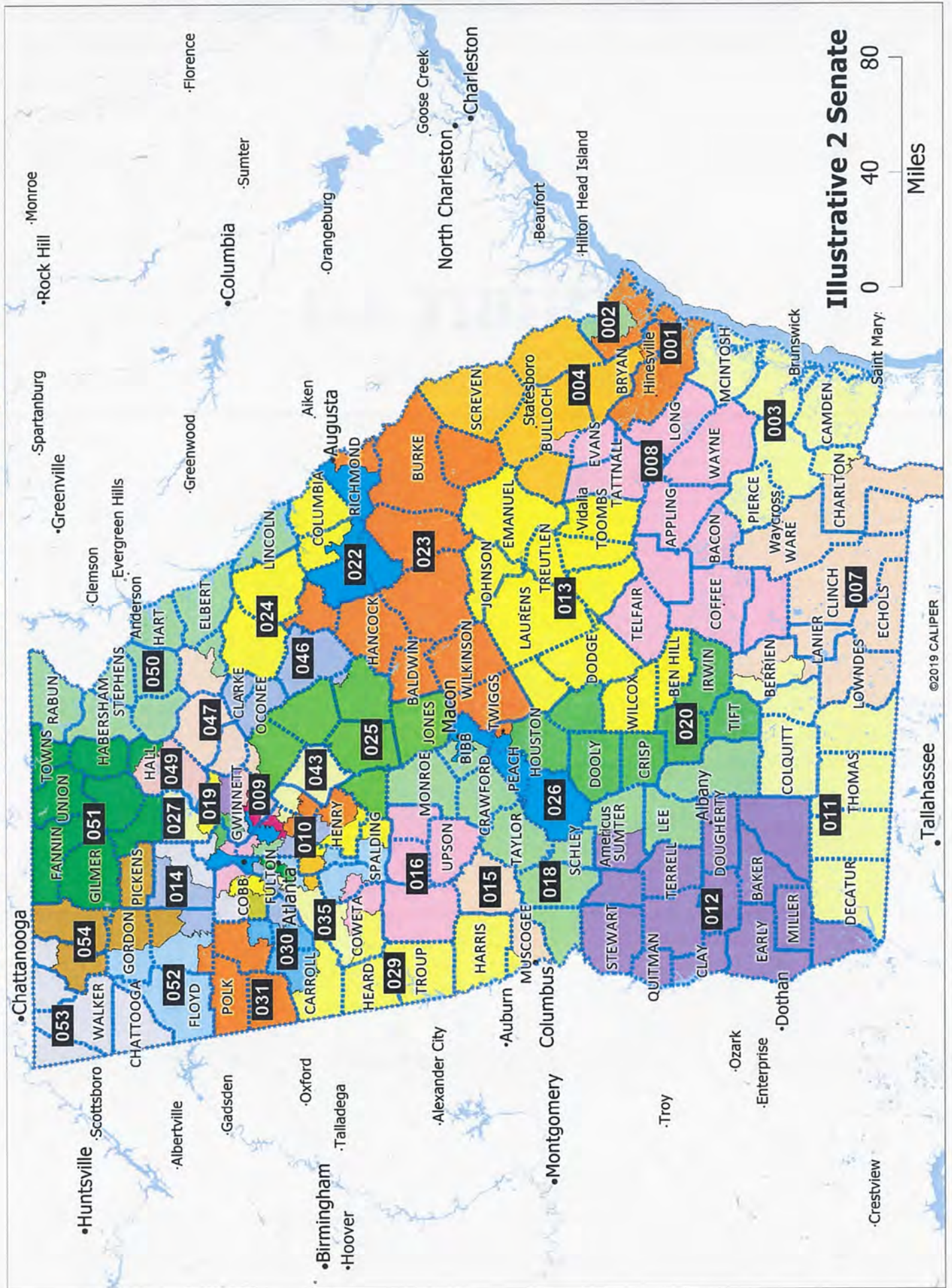
---

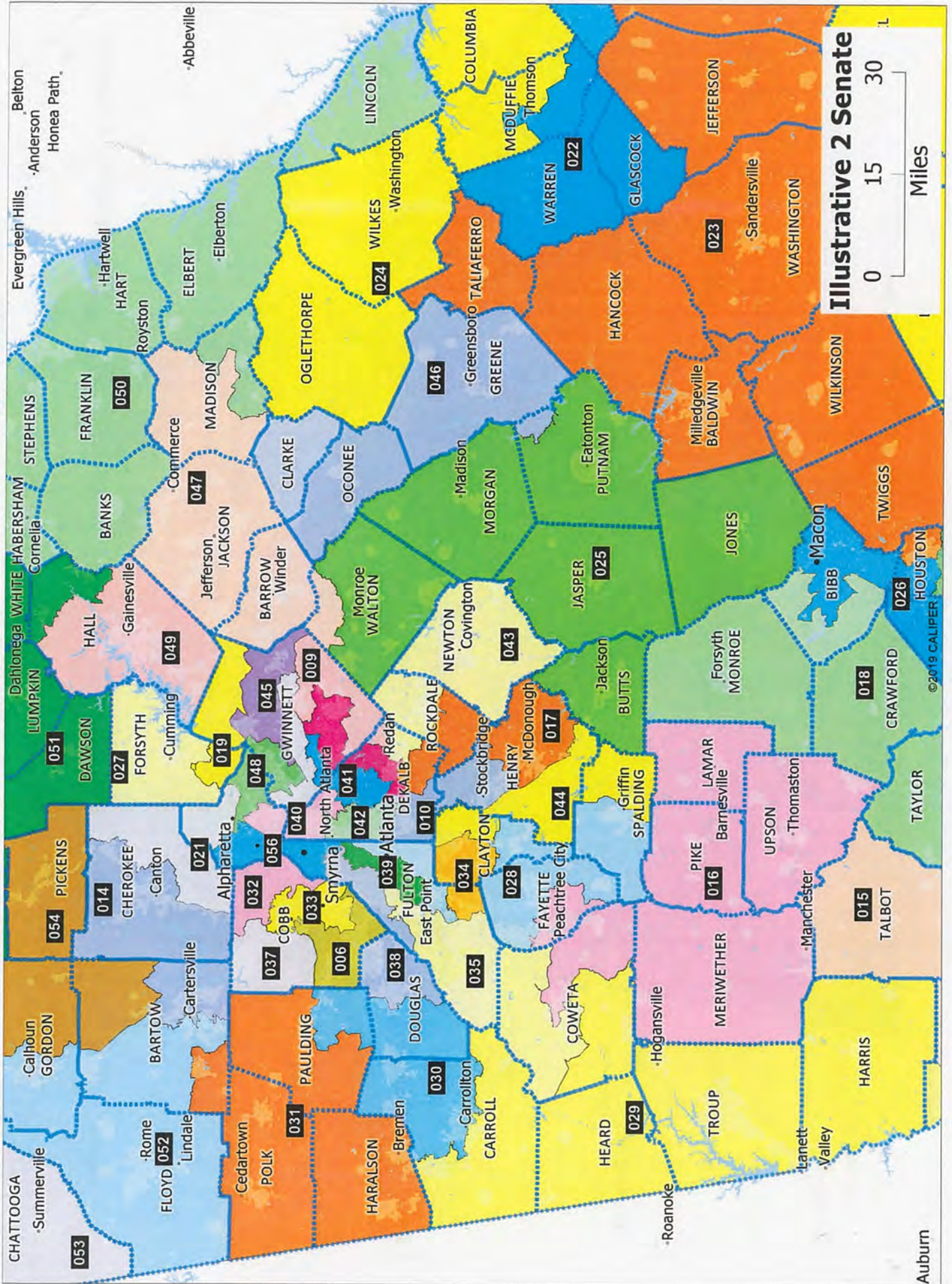
<sup>2</sup> <http://www.dot.ga.gov/DriveSmart/Travel/ScenicByways/HistoricDixieHwy/HDH-CorridorManagementPlan.pdf>

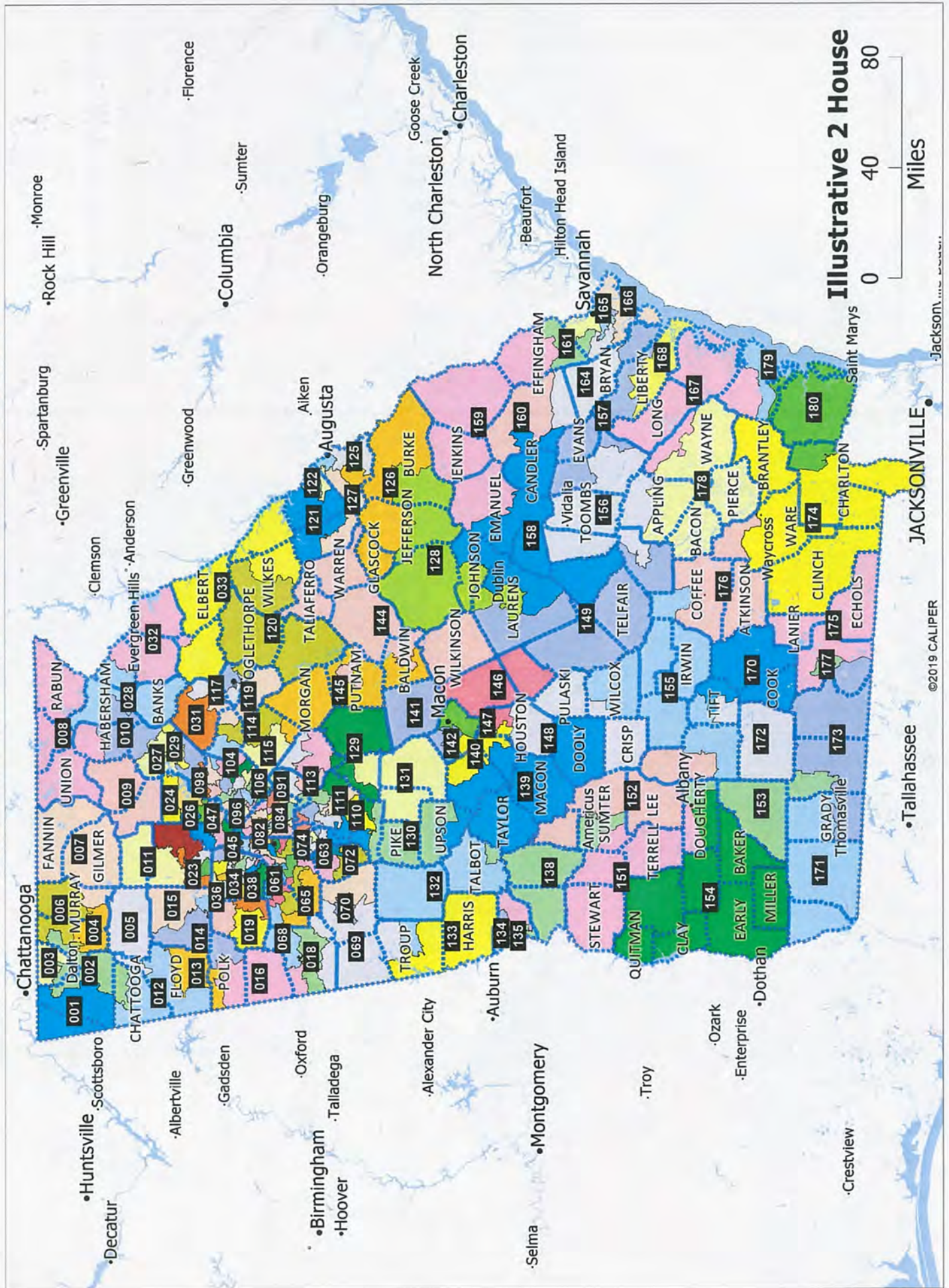
*William S. Cooper*

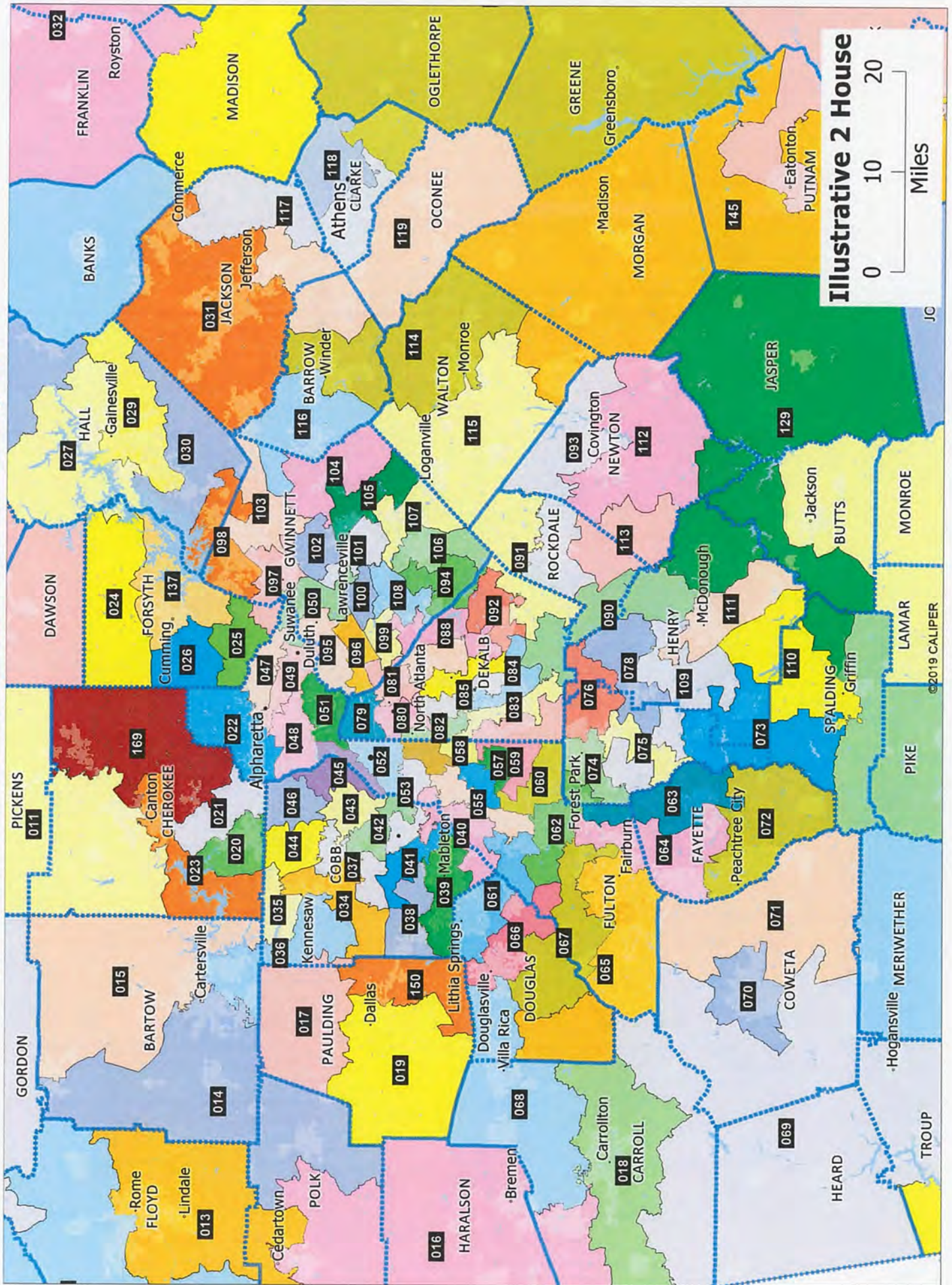
WILLIAM S. COOPER

# EXHIBIT A-1









©2019 CALIPER

# **EXHIBIT A-2**



Population Summary Report

Georgia State Senate - Jan 19 Draft

District	2020 Pop.	% 2020 Deviation	18+ Pop	18+ AP	% 18+ AP	18+ NH	% 18+ NH	2015-19	2015-19	2015-19	2015-19	2015-19	Incumbents	
				Black	Black	White	White	BCVAP*	LCVAP*	ACVAP*	B+L+A CVAP*	NH White CVAP*		
001	190422	-0.45%	145737	37684	25.86%	88176	60.50%	24.69%	6.29%	2.52%	33.50%	65.14%	1	
002	193187	0.99%	153029	71064	46.44%	62214	40.66%	52.60%	4.26%	1.50%	58.37%	40.79%	1	
003	189593	-0.88%	147133	27905	18.97%	105980	72.03%	20.79%	3.07%	1.31%	25.18%	73.98%	1	
004	189778	-0.79%	144615	33866	23.42%	98287	67.96%	24.08%	2.63%	0.95%	27.65%	71.69%	1	
005	189565	-0.90%	138831	42588	30.68%	29419	21.19%	37.68%	17.32%	11.14%	66.15%	32.70%	1	
006	192162	0.46%	144728	72518	50.11%	38268	26.44%	53.94%	9.79%	2.45%	66.17%	33.41%	1	
007	191638	0.19%	145231	47324	32.59%	83604	57.57%	32.13%	4.00%	1.15%	37.27%	61.87%	1	
008	190960	-0.17%	144081	35029	24.31%	92298	64.06%	26.19%	4.89%	0.46%	31.53%	67.73%	1	
009	190917	-0.19%	139935	71186	50.87%	40414	28.88%	50.27%	6.60%	5.01%	61.89%	37.26%	1	
010	192564	0.67%	150543	105014	69.76%	33702	22.39%	70.00%	2.80%	1.61%	74.42%	24.98%	1	
011	193080	0.94%	146576	43588	29.74%	88210	60.18%	30.87%	3.35%	0.43%	34.65%	64.53%	1	
012	192997	0.90%	150855	86499	57.34%	56492	37.45%	58.64%	1.34%	0.73%	60.71%	38.74%	1	
013	189512	-0.93%	146437	46703	31.89%	91125	62.23%	32.66%	2.21%	0.49%	35.35%	64.19%	1	
014	189408	-0.98%	144804	13381	9.24%	107883	74.50%	9.18%	5.48%	1.39%	16.05%	83.02%	1	
015	190014	-0.66%	144217	73953	51.28%	54825	38.02%	50.56%	5.48%	1.73%	57.77%	40.95%	1	
016	192188	0.47%	147817	28084	19.00%	104658	70.80%	19.45%	3.29%	1.31%	24.05%	74.81%	1	
017	190669	-0.32%	144304	90131	62.46%	44015	30.50%	58.65%	2.75%	1.42%	62.82%	36.47%	1	
018	192402	0.58%	149925	39525	26.36%	98905	65.97%	26.25%	3.12%	1.70%	31.08%	68.10%	1	
019	190681	-0.32%	136842	17295	12.64%	75740	55.35%	12.09%	6.70%	10.58%	29.37%	69.77%	1	
020	190672	-0.32%	144582	44771	30.97%	85398	59.07%	31.82%	3.54%	1.81%	37.17%	62.34%	3	
021	190228	-0.55%	143818	11810	8.21%	103899	72.24%	7.93%	5.29%	4.07%	17.29%	81.94%	1	
022	192096	0.42%	150253	78364	52.15%	58156	38.71%	52.64%	4.12%	1.80%	58.57%	40.48%	1	
023	193019	0.91%	150895	76265	50.54%	66957	44.37%	51.51%	1.90%	0.71%	54.12%	45.58%	0	
024	189380	-1.00%	141326	28529	20.19%	94552	66.90%	19.38%	4.31%	3.00%	26.69%	72.23%	1	
025	193153	0.98%	148510	32688	22.01%	105624	71.12%	22.67%	2.03%	0.76%	25.46%	74.15%	1	
026	191806	0.27%	147242	79463	53.97%	55112	37.43%	55.20%	2.59%	0.91%	58.70%	40.38%	1	
027	192327	0.55%	140032	6859	4.90%	99309	70.92%	3.84%	5.52%	4.74%	14.10%	85.27%	1	
028	189511	-0.93%	144559	76234	52.74%	52312	36.19%	51.25%	4.28%	2.48%	58.01%	41.27%	1	
029	192563	0.67%	148231	32337	21.82%	103502	69.82%	22.52%	2.59%	1.71%	26.81%	72.42%	1	
030	191048	-0.12%	143290	40806	28.48%	86001	60.02%	26.49%	4.17%	0.86%	31.52%	67.30%	1	
031	192838	0.81%	142871	20412	14.29%	108330	75.82%	12.58%	3.78%	0.81%	17.17%	82.28%	1	
032	191998	0.37%	146873	16153	11.00%	101532	69.13%	10.55%	4.88%	6.07%	21.50%	77.60%	1	
033	190485	-0.42%	152184	46655	30.66%	69048	45.37%	31.76%	7.31%	4.64%	43.71%	55.22%	0	
034	192385	0.58%	141537	110176	77.84%	9886	6.98%	81.66%	4.48%	3.15%	89.29%	9.66%	1	
035	190688	-0.31%	144403	91434	63.32%	42340	29.32%	62.38%	3.34%	0.58%	66.30%	33.20%	1	
036	189709	-0.82%	155038	79675	51.39%	56246	36.28%	52.74%	3.72%	2.40%	58.87%	40.48%	1	
037	191504	0.12%	148063	30815	20.81%	94452	63.79%	19.95%	5.42%	3.59%	28.96%	70.24%	1	
038	190687	-0.31%	146367	80317	54.87%	50232	34.32%	55.58%	3.94%	1.59%	61.11%	38.19%	0	
039	192517	0.64%	164280	84589	51.49%	57870	35.23%	55.63%	3.38%	4.57%	63.57%	35.72%	1	
040	190619	-0.35%	148386	25289	17.04%	77864	52.47%	18.21%	5.78%	8.52%	32.50%	66.67%	1	
041	192030	0.39%	143295	72313	50.46%	27568	19.24%	59.17%	5.82%	7.79%	72.78%	26.32%	1	
042	190728	-0.29%	152760	32390	21.20%	86335	56.52%	23.86%	4.26%	5.71%	33.82%	65.21%	1	
043	192877	0.83%	145032	84221	58.07%	48236	33.26%	55.83%	3.82%	0.95%	60.60%	38.61%	1	
044	190473	-0.42%	143652	79117	55.08%	43805	30.49%	52.66%	5.29%	4.82%	62.77%	36.43%	1	
045	189946	-0.70%	143418	36029	25.12%	57640	40.19%	24.68%	9.62%	11.80%	46.09%	53.06%	0	
046	191838	0.29%	154586	31072	20.10%	101026	65.35%	23.54%	3.76%	2.88%	30.17%	69.04%	1	
047	192337	0.55%	143977	14539	10.10%	109022	75.72%	9.56%	4.98%	2.22%	16.76%	82.43%	1	
048	192864	0.83%	146388	22776	15.56%	62046	42.38%	17.14%	7.44%	19.14%	43.72%	55.48%	1	
049	193020	0.91%	146060	11833	8.10%	92038	63.01%	8.83%	12.41%	2.03%	23.26%	75.92%	1	
050	193087	0.94%	151880	16419	10.81%	121009	79.67%	11.88%	3.12%	0.94%	15.94%	83.31%	1	
051	192202	0.48%	157732	2079	1.32%	142041	90.05%	1.44%	2.40%	0.54%	4.38%	94.49%	1	
052	189397	-0.99%	145086	17368	11.97%	106752	73.58%	11.81%	5.27%	0.99%	18.07%	81.27%	1	
053	190553	-0.38%	148171	6801	4.59%	130398	88.01%	4.46%	1.81%	0.73%	7.00%	91.96%	1	
054	189836	-0.76%	143725	4156	2.89%	106459	74.07%	3.23%	9.89%	0.75%	13.87%	83.97%	1	
055	189516	-0.92%	144254	74077	51.35%	42999	29.81%	53.66%	4.69%	6.02%	64.37%	34.69%	1	
056	190234	-0.55%	151878	25818	17.00%	92122	60.66%	18.15%	5.83%	4.34%	28.32%	70.99%	1	
<b>Total</b>														
<b>2020</b>														
<b>Pop.</b>	<b>10,711,908</b>	<b>1.99%</b>	<b>8,220,274</b>	<b>2,607,986</b>	<b>31.73%</b>	<b>4,342,333</b>	<b>52.82%</b>							

Majority Districts

19

20

21

35

CVAP Source:

\* 2015-19 ACS Special Tabulation

Note: Citizen Voting Age Population (CVAP) percentages are disaggregated from block-group level ACS estimates (with a survey midpoint of July 2017)

Source for disaggregation: Redistricting Data Hub

<https://redistrictingdatahub.org/dataset/georgia-cvap-data-disaggregated-to-the-2020-block-level-2019/>

# EXHIBIT A-3

Indicates  
changed  
from  
illustrative

## Georgia State House --Jan 19\_House

District	2020 Pop.	% 2020 Deviation	18+ Pop	18+ AP Black	% 18+ AP Black	18+ NH White	% 18+ NH White	2015-19 BCVAP*	2015-19 LCVAP*	2015-19 ACVAP*	2015-19 B+L+A CVAP*	2015-19 NH White CVAP*	Incumbent
001	59437	-0.12%	46702	1872	4.01%	41,873	89.66%	4.33%	1.50%	0.61%	6.45%	92.41%	1
002	59950	0.74%	46103	1428	3.10%	40,396	87.62%	2.74%	2.99%	0.27%	6.00%	92.98%	1
003	60199	1.16%	46716	1565	3.35%	41,325	88.46%	3.08%	1.83%	1.37%	6.29%	92.55%	1
004	59715	0.34%	43446	2164	4.98%	22,742	52.35%	5.09%	21.46%	0.44%	26.99%	71.87%	1
005	58992	-0.87%	44689	1958	4.38%	35,181	78.72%	4.45%	6.37%	0.91%	11.73%	87.30%	1
006	59171	-0.57%	44514	1035	2.33%	33,732	75.78%	2.80%	10.16%	1.46%	14.42%	85.09%	1
007	60117	1.02%	49292	311	0.63%	44,360	89.99%	0.73%	2.28%	0.42%	3.42%	95.10%	1
008	59365	-0.25%	50050	490	0.98%	45,859	91.63%	1.39%	2.31%	0.50%	4.19%	94.80%	1
009	60286	1.30%	49130	756	1.54%	43,602	88.75%	1.84%	2.75%	0.59%	5.18%	93.81%	1
010	59086	-0.71%	46638	1808	3.88%	40,194	86.18%	3.48%	3.24%	0.91%	7.63%	91.53%	1
011	59778	0.45%	47979	1360	2.83%	42,340	88.25%	3.04%	3.08%	0.84%	6.96%	88.11%	1
012	58876	-1.07%	45889	5769	12.57%	34,666	75.54%	11.82%	3.31%	1.08%	16.21%	83.56%	1
013	60165	1.10%	46446	7607	16.38%	33,270	71.63%	17.45%	4.55%	0.74%	22.74%	76.09%	1
014	59851	0.57%	45621	5640	12.36%	35,559	77.94%	12.33%	2.90%	0.37%	15.60%	83.85%	1
015	58951	-0.94%	45278	5297	11.70%	33,770	74.58%	11.63%	4.05%	1.11%	16.79%	82.16%	1
016	59084	-0.72%	44651	3328	7.45%	36,683	82.15%	9.12%	3.76%	0.60%	13.48%	85.97%	2
017	58802	-1.19%	41822	6656	15.92%	30,587	73.14%	10.44%	5.47%	0.73%	16.65%	82.41%	1
018	59116	-0.66%	45784	10515	22.97%	29,816	65.12%	22.76%	3.69%	0.48%	26.93%	72.01%	0
019	58641	-1.46%	43696	8349	19.11%	31,338	71.72%	16.47%	3.59%	1.89%	21.96%	77.76%	1
020	59666	0.26%	46479	4701	10.11%	34,117	73.40%	9.65%	6.04%	1.65%	17.34%	82.03%	1
021	60270	1.28%	45210	3516	7.78%	34,132	75.50%	7.79%	7.73%	1.62%	17.14%	82.12%	1
022	58963	-0.92%	42831	3209	7.49%	31,979	74.66%	9.61%	4.06%	5.26%	18.94%	80.58%	1
023	60197	1.15%	44638	3920	8.78%	31,316	70.16%	7.90%	5.42%	2.22%	15.55%	83.72%	1
024	60138	1.05%	43694	1620	3.71%	35,819	81.98%	1.63%	5.03%	1.24%	7.90%	91.75%	0
025	59131	-0.64%	41640	2743	6.59%	23,150	55.60%	6.20%	6.12%	12.97%	25.29%	73.84%	1
026	58847	-1.12%	41465	2232	5.38%	27,265	65.75%	5.60%	5.36%	7.39%	18.35%	80.50%	1
027	59826	0.53%	47540	2283	4.80%	36,129	76.00%	5.30%	9.82%	1.33%	16.45%	82.93%	1
028	59060	-0.76%	45656	2844	6.23%	36,993	81.03%	6.68%	4.21%	1.72%	12.61%	86.28%	1
029	58947	-0.95%	41714	6087	14.59%	14,625	35.06%	18.89%	24.83%	2.45%	46.16%	52.59%	1
030	59394	-0.20%	45499	2901	6.38%	32,464	71.35%	6.46%	8.63%	2.03%	17.42%	82.08%	1
031	59858	0.58%	44200	3370	7.62%	34,961	79.10%	8.49%	4.40%	2.33%	14.92%	84.43%	1
032	59541	0.05%	46808	5534	11.82%	38,219	81.65%	12.82%	2.01%	0.74%	15.56%	83.86%	1
033	59586	0.13%	46648	8571	18.37%	34,478	73.91%	20.26%	1.96%	0.32%	22.53%	77.09%	1
034	58806	-1.18%	45799	9739	21.26%	30,332	66.23%	20.53%	4.97%	3.04%	28.54%	70.60%	1
035	59432	-0.13%	45932	11287	24.57%	26,008	56.62%	25.41%	6.60%	4.00%	36.02%	62.89%	1
036	58748	-1.28%	44526	5425	12.18%	32,692	73.42%	10.31%	4.38%	3.85%	18.54%	81.04%	1
037	58759	-1.26%	45657	14366	31.47%	19,998	43.80%	34.50%	8.50%	4.09%	47.08%	52.67%	1
038	58628	-1.48%	44687	23014	51.50%	13,792	30.86%	51.77%	8.20%	2.80%	62.77%	36.62%	1
039	59217	-0.49%	45078	23090	51.22%	13,130	29.13%	52.36%	7.78%	2.22%	62.37%	37.74%	1
040	59087	-0.71%	43696	28674	65.62%	9,474	21.68%	69.36%	4.78%	2.00%	76.14%	23.14%	1
041	58750	-1.28%	43855	15527	35.41%	16,029	36.55%	40.39%	10.35%	4.56%	55.30%	44.07%	1
042	59492	-0.03%	49167	15717	31.97%	17,925	36.46%	39.05%	9.24%	4.95%	53.25%	45.30%	1
043	58895	-1.04%	45618	8790	19.27%	25,736	56.42%	18.03%	5.58%	6.20%	29.82%	68.89%	1
044	58816	-1.17%	47689	9059	19.00%	29,027	60.87%	17.52%	6.12%	4.65%	28.30%	70.68%	1
045	58712	-1.34%	44858	5725	12.76%	30,946	68.99%	9.64%	4.46%	5.16%	19.26%	80.39%	1
046	60086	0.97%	44683	3543	7.93%	33,464	74.89%	6.60%	4.71%	5.09%	16.39%	82.38%	1
047	59665	0.26%	45057	5818	12.91%	22,802	50.61%	13.73%	7.85%	14.63%	36.22%	62.74%	0
048	59887	0.63%	46318	6569	14.18%	28,517	61.57%	17.42%	6.50%	4.70%	28.63%	70.84%	1
049	58771	-1.24%	44121	5290	11.99%	24,051	54.51%	12.57%	4.67%	16.59%	33.83%	65.18%	1
050	60392	1.48%	46519	9063	19.48%	14,118	30.35%	18.47%	9.35%	28.55%	56.37%	42.48%	1
051	60227	1.20%	48254	10458	21.67%	28,040	58.11%	21.95%	5.16%	5.69%	32.80%	66.08%	1
052	60265	1.27%	49155	7426	15.11%	28,331	57.64%	15.81%	6.09%	4.86%	26.76%	72.49%	1
053	58830	-1.14%	47187	12966	27.48%	25,634	54.32%	26.27%	6.07%	3.85%	36.19%	63.09%	1
054	59230	-0.47%	51206	8367	16.34%	35,074	68.50%	14.25%	2.82%	5.90%	22.96%	76.25%	1
055	59073	-0.74%	47334	24895	52.59%	17,550	37.08%	57.34%	2.70%	1.81%	61.84%	37.36%	1
056	59420	-0.15%	52804	27857	52.76%	16,832	31.88%	57.59%	4.50%	7.26%	69.35%	29.92%	1
057	59610	0.17%	51582	29227	56.66%	16,826	32.62%	57.86%	3.82%	2.62%	64.31%	35.20%	1
058	59735	0.38%	52851	8978	16.99%	33,455	63.30%	13.97%	4.48%	5.26%	23.70%	75.41%	1
059	58942	-0.96%	47719	26665	55.88%	16,219	33.99%	60.67%	3.30%	1.78%	65.75%	33.68%	1
060	59197	-0.53%	45411	34928	76.92%	5,864	12.91%	80.25%	3.13%	0.89%	84.27%	15.14%	1
061	59666	0.26%	45697	32994	72.20%	8,230	18.01%	75.64%	4.16%	1.06%	80.86%	18.93%	1
062	59384	-0.21%	45565	41225	90.48%	1,744	3.83%	91.85%	1.92%	0.71%	94.48%	4.67%	1
063	58806	-1.18%	45567	30138	66.14%	11,676	25.62%	64.68%	3.15%	2.29%	70.12%	29.90%	1
064	59151	-0.60%	44832	29047	64.79%	11,797	26.31%	58.96%	3.87%	2.99%	65.82%	33.32%	1
065	58920	-0.99%	44304	28677	64.73%	11,644	26.28%	63.12%	3.70%	0.62%	67.44%	32.18%	1

## Population Summary Report

Indicates  
changed  
from  
illustrative

## Georgia State House --Jan 19\_House

District	2020 Pop.	% 2020 Deviation	18+ Pop	18+ AP Black	% 18+ AP Black	18+ NH White	% 18+ NH White	2015-19 BCVAP*	2015-19 LCVAP*	2015-19 ACVAP*	2015-19 B+L+A CVAP*	2015-19 NH White CVAP*	Incumbent
066	60347	1.40%	44791	29544	65.96%	10,787	24.08%	61.44%	3.46%	1.38%	66.28%	32.05%	1
067	59645	0.23%	44739	28087	62.78%	12,904	28.84%	58.04%	3.23%	0.42%	61.69%	37.83%	0
068	58798	-1.20%	43885	10997	25.06%	28,222	64.31%	25.13%	3.57%	0.92%	29.63%	70.05%	1
069	59534	0.04%	45679	5452	11.94%	37,178	81.39%	12.42%	2.13%	1.02%	15.57%	83.22%	1
070	59744	0.39%	45324	13530	29.85%	25,142	55.47%	30.95%	6.78%	2.31%	40.04%	58.82%	1
071	60122	1.03%	45707	4375	9.57%	36,597	80.07%	8.40%	3.79%	1.17%	13.36%	86.17%	1
072	58656	-1.44%	44356	4212	9.50%	33,237	74.93%	8.44%	4.56%	2.57%	15.57%	82.86%	1
073	60364	1.43%	45016	27267	60.57%	13,220	29.37%	58.61%	4.70%	1.74%	65.04%	34.15%	1
074	58666	-1.42%	43337	30556	70.51%	3,867	8.92%	76.95%	5.52%	4.42%	86.89%	11.78%	1
075	58818	-1.16%	43406	29530	68.03%	5,224	12.04%	71.49%	6.85%	5.52%	83.86%	14.70%	1
076	60113	1.01%	45375	32656	71.97%	5,826	12.84%	74.34%	4.77%	4.18%	83.29%	16.42%	1
077	58912	-1.01%	43070	32766	76.08%	2,874	6.67%	81.32%	5.37%	2.96%	89.65%	9.11%	1
078	59048	-0.78%	45065	24825	55.09%	13,085	29.04%	50.85%	5.85%	5.25%	61.96%	37.47%	1
079	58770	-1.25%	44626	6312	14.14%	24,204	54.24%	14.57%	4.76%	8.16%	27.50%	71.54%	1
080	60350	1.41%	46448	8049	17.33%	20,685	44.53%	21.85%	7.12%	8.19%	37.17%	62.50%	1
081	59188	-0.54%	44856	10639	23.72%	11,988	26.73%	30.23%	14.09%	11.59%	55.92%	42.55%	1
082	58675	-1.40%	49870	8926	17.90%	28,315	56.78%	15.24%	5.62%	7.30%	28.16%	70.82%	1
083	58898	-1.03%	44947	25250	56.18%	16,281	36.22%	59.85%	2.58%	1.95%	64.38%	35.16%	1
084	58670	-1.41%	46089	31650	68.67%	11,665	25.31%	74.24%	1.31%	1.32%	76.86%	22.73%	1
085	58922	-0.99%	47601	19783	41.56%	19,894	41.79%	49.98%	2.26%	4.40%	56.64%	41.92%	1
086	59065	-0.75%	43463	24022	55.27%	10,490	24.14%	58.45%	2.44%	5.48%	66.37%	32.00%	1
087	59585	0.12%	45472	25676	56.47%	11,391	25.05%	59.08%	3.37%	6.54%	69.00%	30.64%	1
088	59408	-0.17%	45810	26326	57.47%	9,529	20.80%	63.28%	4.38%	5.64%	73.30%	26.19%	1
089	59915	0.68%	48186	26012	53.98%	18,319	38.02%	56.91%	2.36%	1.93%	61.19%	37.98%	1
090	60246	1.24%	47314	34739	73.42%	10,383	21.94%	70.80%	2.52%	1.04%	74.36%	25.44%	1
091	60390	1.48%	45133	35001	77.55%	6,348	14.07%	76.15%	4.42%	0.96%	81.53%	17.76%	1
092	59279	-0.39%	45194	41831	92.56%	1,443	3.19%	94.02%	1.54%	0.39%	95.95%	3.54%	1
093	60260	1.26%	45920	25233	54.95%	16,745	36.47%	51.89%	3.42%	1.43%	56.74%	42.91%	1
094	59284	-0.38%	44177	23246	52.62%	12,161	27.53%	55.47%	4.34%	4.04%	63.84%	35.64%	1
095	58825	-1.15%	46205	8699	18.83%	23,380	50.60%	20.40%	5.70%	12.12%	38.22%	61.19%	1
096	58713	-1.34%	43674	11976	27.42%	8,849	20.26%	37.37%	18.06%	12.17%	67.61%	31.74%	1
097	58771	-1.24%	42969	6202	14.43%	19,803	46.09%	13.97%	6.18%	19.96%	40.12%	60.28%	1
098	58629	-1.48%	42827	5044	11.78%	26,495	61.87%	11.85%	6.60%	5.95%	24.40%	74.73%	1
099	58815	-1.17%	41927	9348	22.30%	5,194	12.39%	32.90%	22.43%	18.07%	73.40%	25.83%	1
100	58895	-1.04%	43773	13867	31.68%	6,434	14.70%	39.39%	19.12%	15.54%	74.05%	24.93%	1
101	59164	-0.58%	44516	13187	29.62%	13,550	30.44%	32.18%	11.99%	13.56%	57.74%	41.57%	1
102	59365	-0.25%	46364	10979	23.68%	18,795	40.54%	23.74%	8.66%	12.51%	44.91%	53.79%	1
103	59725	0.36%	43964	8801	20.02%	21,427	48.74%	19.94%	10.38%	6.98%	37.30%	61.33%	0
104	58654	-1.44%	42236	12480	29.55%	20,548	48.65%	23.36%	8.42%	5.13%	36.91%	62.22%	1
105	58966	-0.92%	41844	19286	46.09%	12,357	29.53%	43.96%	10.16%	5.49%	59.60%	39.44%	1
106	58654	-1.44%	43493	21269	48.90%	13,917	32.00%	47.95%	7.37%	5.28%	60.60%	38.73%	1
107	59972	0.77%	43794	18994	43.37%	17,083	39.01%	40.25%	6.01%	4.90%	51.16%	46.81%	1
108	58895	-1.04%	43797	9562	21.83%	16,906	38.60%	24.10%	10.19%	12.45%	46.75%	52.14%	1
109	60106	1.00%	45719	26570	58.12%	12,933	28.29%	52.77%	5.26%	3.95%	61.98%	35.15%	1
110	60333	1.38%	45293	23724	52.38%	17,438	38.50%	50.47%	4.12%	0.81%	55.40%	45.30%	1
111	58877	-1.07%	43374	23908	55.12%	14,916	34.39%	50.14%	4.61%	2.24%	56.99%	42.64%	1
112	60318	1.36%	45032	24145	53.62%	17,470	38.79%	51.59%	3.44%	0.62%	55.64%	43.81%	0
113	59934	0.71%	45777	26080	56.97%	15,434	33.72%	52.85%	2.94%	2.30%	58.09%	40.44%	1
114	59460	-0.09%	44583	9619	21.58%	29,300	65.72%	22.50%	4.32%	1.34%	28.17%	71.48%	1
115	59186	-0.55%	44678	5913	13.23%	34,585	77.41%	10.69%	2.61%	1.68%	14.99%	84.22%	1
116	59175	-0.56%	43703	5104	11.68%	30,740	70.34%	9.13%	6.05%	5.22%	20.40%	78.42%	1
117	59968	0.77%	49540	8470	17.10%	33,403	67.43%	18.88%	3.56%	2.45%	24.89%	74.11%	1
118	60268	1.27%	49665	13150	26.32%	28,246	56.53%	31.60%	5.39%	3.94%	40.93%	58.16%	1
119	60064	0.93%	43964	3440	7.82%	35,104	79.85%	8.06%	4.11%	2.52%	14.69%	84.90%	1
120	59968	0.77%	48143	12604	26.18%	30,811	64.00%	29.90%	2.17%	0.98%	33.06%	66.44%	1
121	59056	-0.76%	43180	10383	24.05%	27,549	63.80%	25.49%	6.11%	1.64%	33.23%	65.10%	1
122	58712	-1.34%	43395	6465	14.90%	30,535	70.37%	13.05%	4.42%	5.07%	22.54%	76.50%	1
123	59314	-0.33%	45628	9401	20.60%	29,916	65.57%	15.74%	3.70%	3.58%	23.02%	75.81%	1
124	59743	0.39%	48100	24637	51.22%	19,752	41.06%	51.31%	2.74%	2.00%	56.05%	43.54%	1
125	60329	1.37%	44930	26323	58.59%	15,698	34.94%	57.91%	2.98%	0.57%	61.46%	37.55%	1
126	59319	-0.32%	45424	24204	53.28%	18,722	41.22%	55.29%	3.36%	1.34%	60.00%	38.97%	1
127	58981	-0.89%	45754	24122	52.72%	15,783	34.50%	55.89%	5.28%	1.67%	62.84%	36.58%	1
128	59778	0.45%	46116	25887	56.13%	18,659	40.46%	55.20%	1.76%	0.30%	57.26%	42.68%	1
129	60366	1.44%	45898	9084	19.79%	33,569	73.14%	18.82%	2.24%	0.43%	21.49%	77.46%	2
130	59587	0.13%	46284	7170	15.49%	36,697	79.29%	14.16%	0.86%	1.09%	16.11%	82.24%	1
131	58988	-0.88%	46234	12262	26.52%	31,651	68.46%	28.65%	1.88%	0.50%	31.03%	68.31%	0
132	58773	-1.24%	45237	20829	46.04%	21,329	47.15%	47.57%	1.51%	0.76%	49.84%	50.07%	1

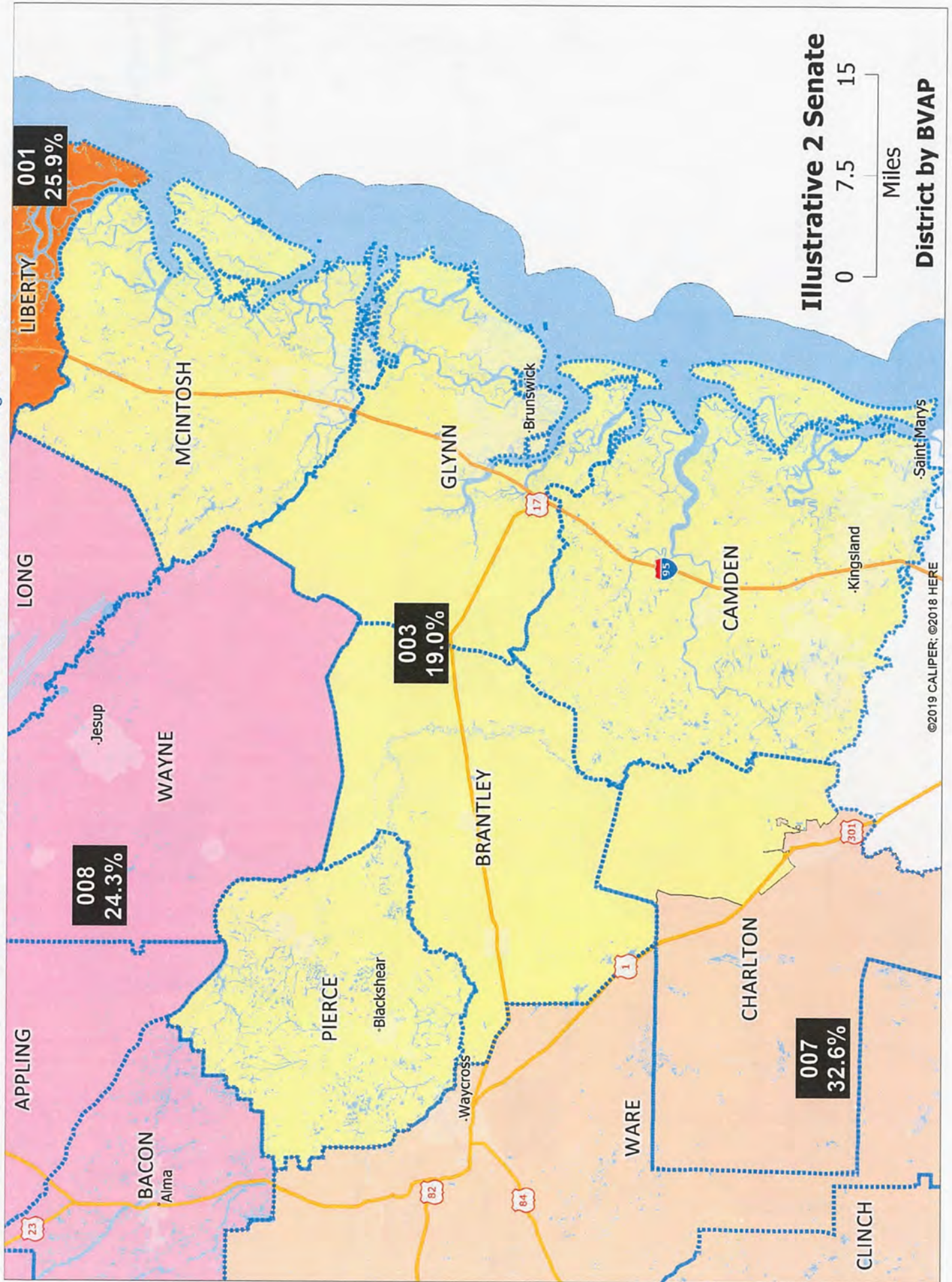
Indicates  
 changed  
 from  
 Illustrative

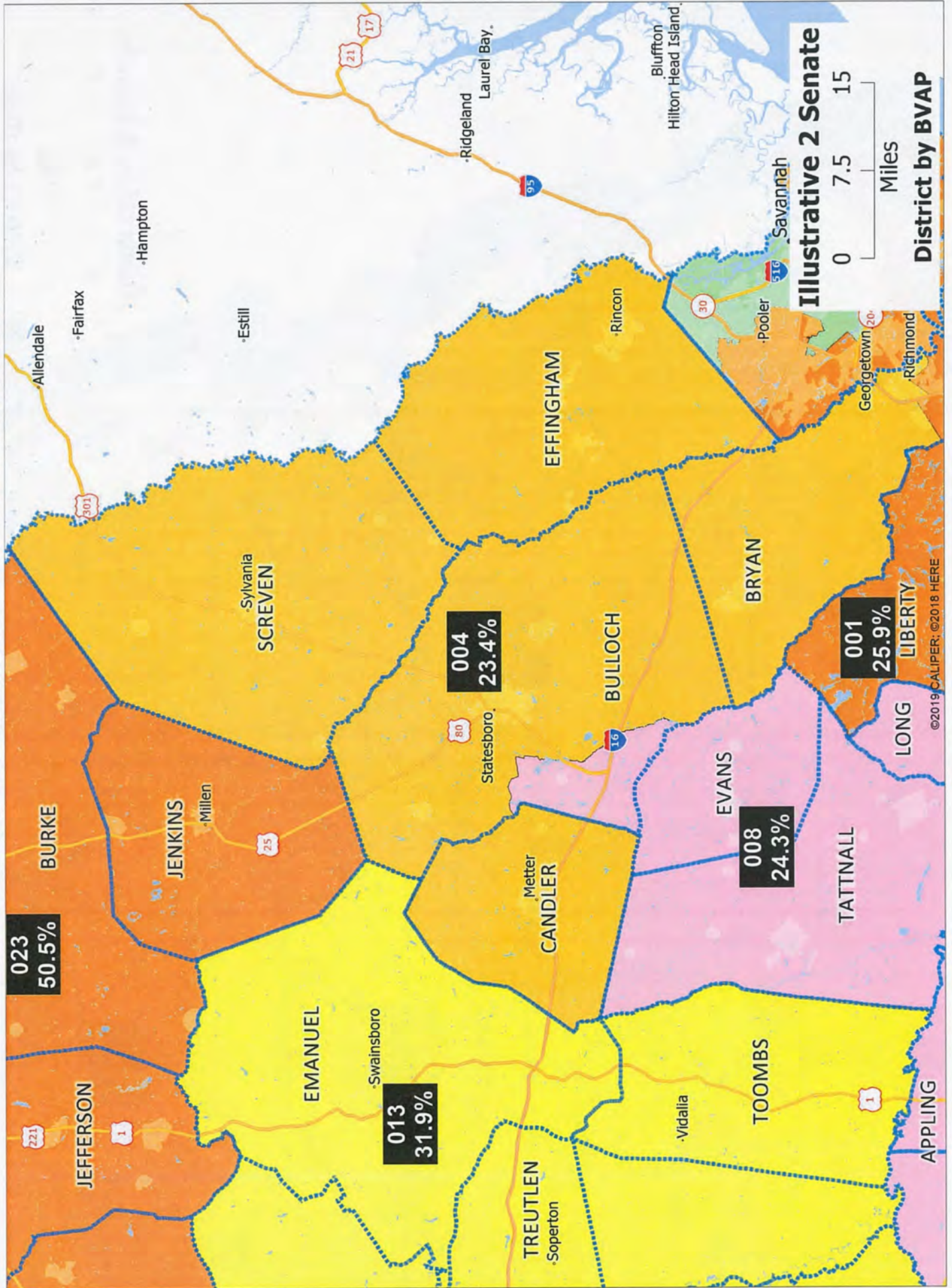
**Georgia State House --Jan 19\_House**

District	2020 Pop.	% 2020 Deviation	18+ Pop	18+ AP Black	% 18+ AP Black	18+ NH White	% 18+ NH White	2015-19 BCVAP*	2015-19 LCVAP*	2015-19 ACVAP*	2015-19 B+L+A CVAP*	2015-19 NH White CVAP*	Incumbent
133	59012	-0.84%	45765	8177	17.87%	34,472	75.32%	19.52%	2.96%	0.73%	23.22%	75.96%	1
134	60267	1.27%	46314	10009	21.61%	29,026	62.67%	19.90%	6.01%	4.70%	30.61%	67.71%	1
135	60394	1.48%	46220	23789	51.47%	18,003	38.95%	53.09%	4.18%	0.99%	58.25%	40.34%	1
136	60319	1.36%	45737	27518	60.17%	13,921	30.44%	57.53%	5.86%	1.70%	65.09%	34.09%	1
137	59571	0.10%	44675	1706	3.82%	31,094	69.60%	3.45%	5.31%	4.53%	13.29%	85.84%	1
138	60369	1.44%	45111	23620	52.36%	16,367	36.28%	52.83%	6.87%	1.77%	61.47%	38.14%	2
139	58655	-1.44%	46825	24816	53.00%	18,739	40.02%	55.23%	2.73%	0.38%	58.34%	41.81%	1
140	59514	0.01%	45283	11282	24.91%	28,854	63.72%	23.67%	3.53%	3.86%	31.05%	68.44%	2
141	59635	0.21%	46376	12450	26.85%	30,458	65.68%	25.55%	2.09%	2.24%	29.87%	69.00%	1
142	59571	0.10%	43807	27567	62.93%	13,843	31.60%	65.19%	1.30%	1.17%	67.66%	32.01%	1
143	60158	1.09%	47032	27762	59.03%	15,915	33.84%	57.23%	1.79%	1.08%	60.09%	39.21%	1
144	59091	-0.71%	48207	24303	50.41%	21,635	44.88%	52.61%	1.54%	0.52%	54.67%	45.28%	1
145	58633	-1.48%	46474	9824	21.14%	33,908	72.96%	22.47%	1.80%	0.73%	25.00%	74.07%	1
146	60272	1.28%	45763	12384	27.06%	28,835	63.01%	27.14%	4.13%	1.57%	32.85%	66.03%	1
147	60203	1.16%	45383	18665	41.13%	21,260	46.85%	40.96%	3.64%	1.24%	45.84%	52.90%	1
148	60261	1.26%	46384	15799	34.06%	27,866	60.08%	35.91%	2.11%	0.32%	38.34%	61.20%	1
149	60393	1.48%	47506	13263	27.92%	30,684	64.59%	29.33%	1.92%	0.63%	31.88%	67.59%	2
150	59281	-0.39%	44290	13864	31.30%	25,589	57.78%	27.78%	4.75%	0.47%	33.00%	65.64%	1
151	60241	1.23%	47603	26961	56.64%	17,328	36.40%	57.36%	1.68%	1.19%	60.24%	39.24%	1
152	60383	1.47%	46089	12491	27.10%	30,436	66.04%	27.87%	2.59%	1.59%	32.06%	66.29%	1
153	60315	1.35%	46133	26737	57.96%	17,158	37.19%	60.06%	1.10%	0.48%	61.64%	37.40%	1
154	60120	1.02%	47053	28682	60.96%	17,009	36.15%	61.51%	0.93%	0.11%	62.54%	36.86%	2
155	60299	1.32%	46955	13625	29.02%	30,108	64.12%	30.29%	2.36%	0.47%	33.11%	66.51%	1
156	60310	1.34%	45966	11261	24.50%	29,666	64.54%	27.56%	6.18%	0.41%	34.15%	65.17%	1
157	60385	1.47%	43879	8911	20.31%	29,670	67.62%	18.78%	5.30%	1.53%	25.60%	73.24%	1
158	59899	0.65%	46645	13389	28.70%	30,321	65.00%	29.75%	1.83%	0.18%	31.75%	67.67%	1
159	60289	1.31%	45813	13511	29.49%	29,922	65.31%	30.64%	1.58%	0.61%	32.83%	66.49%	1
160	60376	1.45%	48275	13686	28.35%	30,410	62.99%	29.21%	2.71%	0.95%	32.86%	66.60%	1
161	58778	-1.23%	43577	7209	16.54%	30,951	71.03%	14.95%	3.31%	1.76%	20.01%	78.46%	1
162	58812	-1.17%	46024	23512	51.09%	15,576	33.84%	59.67%	3.65%	0.72%	64.03%	35.84%	1
163	59794	0.48%	47195	20965	44.42%	20,150	42.70%	47.07%	5.85%	2.29%	55.21%	43.59%	1
164	59044	-0.78%	45603	12625	27.68%	26,700	58.55%	26.91%	4.44%	2.21%	33.56%	65.76%	1
165	58747	-1.28%	47382	21620	45.63%	21,089	44.51%	55.42%	2.77%	1.07%	59.26%	39.61%	0
166	60391	1.48%	49311	5197	10.54%	39,002	79.09%	10.98%	2.92%	2.90%	16.80%	82.62%	1
167	59467	-0.07%	44901	9385	20.90%	30,674	68.31%	24.06%	3.54%	0.83%	28.44%	70.51%	1
168	59770	0.44%	43539	20902	48.01%	15,893	36.50%	46.31%	11.58%	2.03%	59.92%	38.18%	1
169	59925	0.70%	45421	1798	3.96%	38,876	85.59%	2.53%	2.42%	0.88%	5.83%	93.29%	1
170	59423	-0.15%	45091	8842	19.61%	31,424	69.69%	18.27%	3.75%	1.04%	23.06%	76.67%	1
171	60381	1.46%	46194	16434	35.58%	25,712	55.66%	36.86%	2.56%	0.63%	40.04%	59.13%	0
172	59115	-0.67%	43781	12277	28.04%	24,085	55.01%	32.55%	6.73%	0.61%	39.88%	59.28%	1
173	60277	1.29%	46589	12839	27.56%	30,321	65.08%	27.33%	2.41%	0.62%	30.35%	68.75%	2
174	59569	0.10%	45564	10033	22.02%	31,381	68.87%	21.69%	2.09%	0.78%	24.56%	74.80%	1
175	60326	1.37%	44932	9409	20.94%	30,669	68.26%	20.09%	5.81%	0.92%	26.83%	71.60%	1
176	60139	1.06%	45709	11769	25.75%	28,225	61.75%	27.76%	5.20%	0.43%	33.39%	65.75%	1
177	59888	0.63%	45493	23477	51.61%	17,877	39.30%	50.02%	3.47%	1.87%	55.36%	44.57%	1
178	60261	1.26%	45780	7164	15.65%	34,933	76.31%	16.83%	3.21%	0.38%	20.42%	79.21%	1
179	59502	-0.02%	47468	12476	26.28%	30,835	64.96%	27.36%	2.91%	1.63%	31.90%	67.38%	1
180	60160	1.09%	45771	8338	18.22%	32,584	71.19%	19.63%	4.76%	1.59%	25.98%	72.79%	1

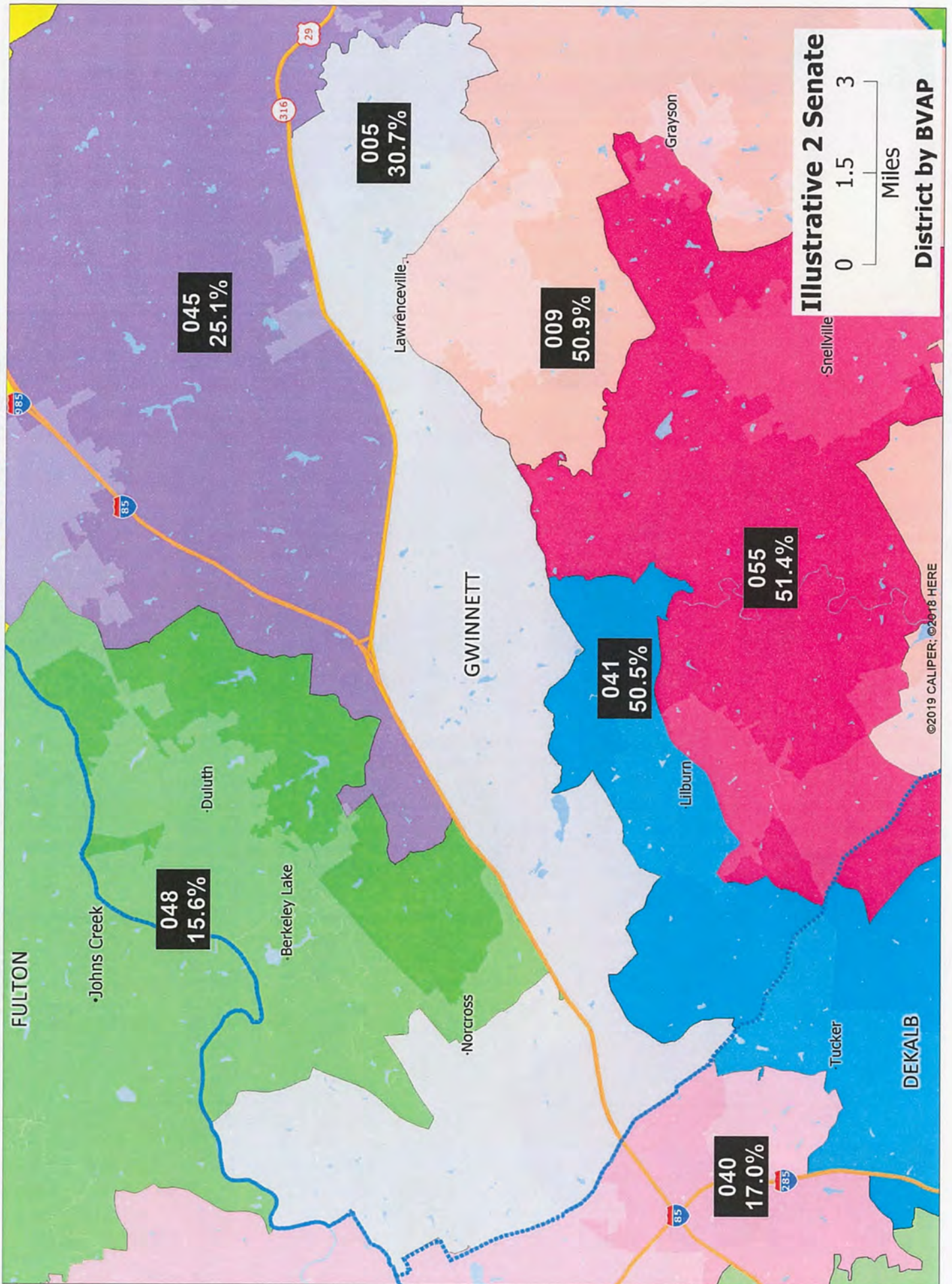
<b>Total 2020 Pop.</b>	<b>10,711,908</b>	<b>2.96%</b>	<b>8,220,274</b>	<b>2,607,986</b>	<b>31.73%</b>	<b>4,342,333</b>	<b>52.82%</b>						
<b>Majority Districts</b>					<b>54</b>	<b>101</b>		<b>54</b>			<b>69</b>	<b>111</b>	

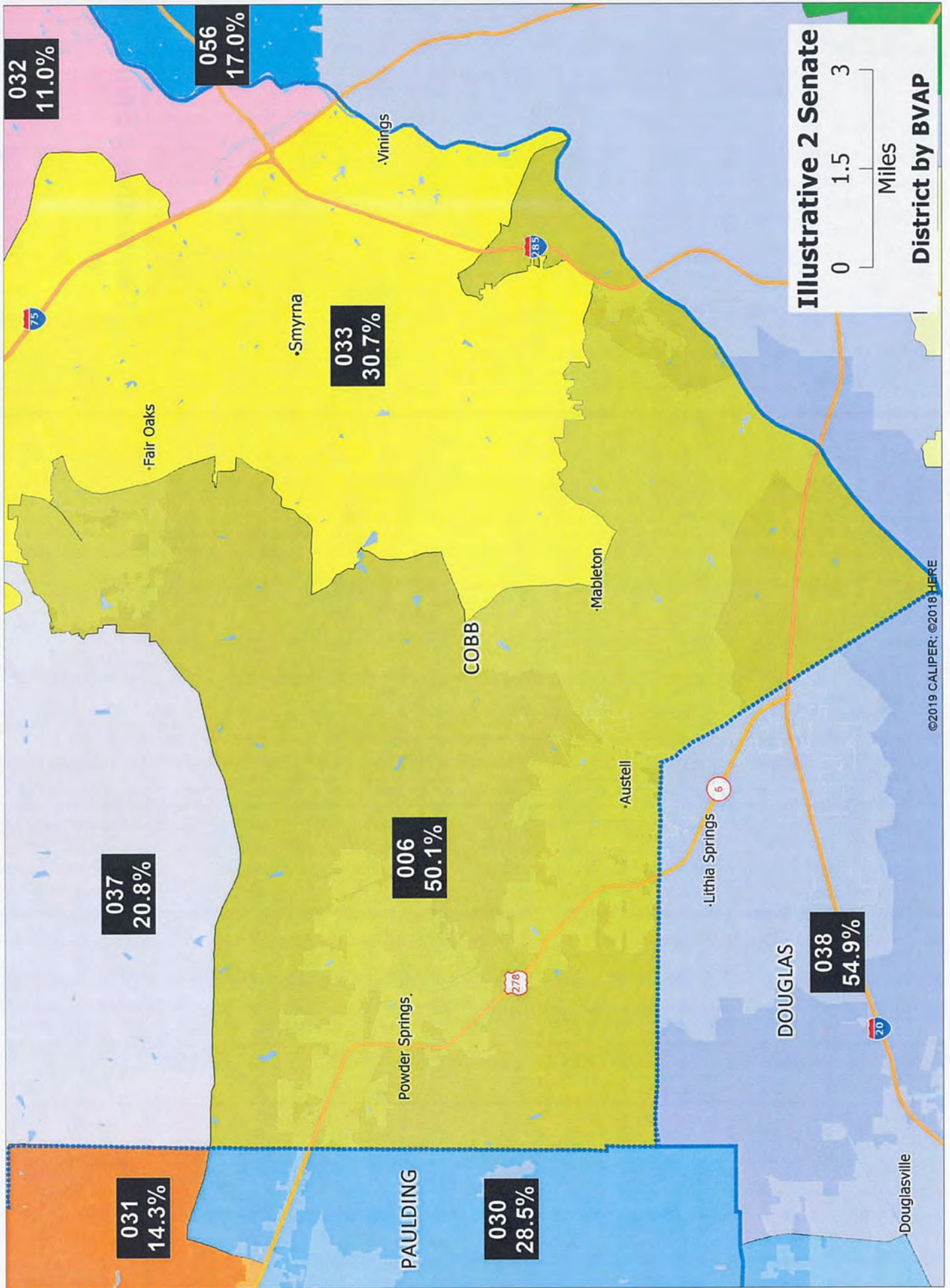
# EXHIBIT A-4

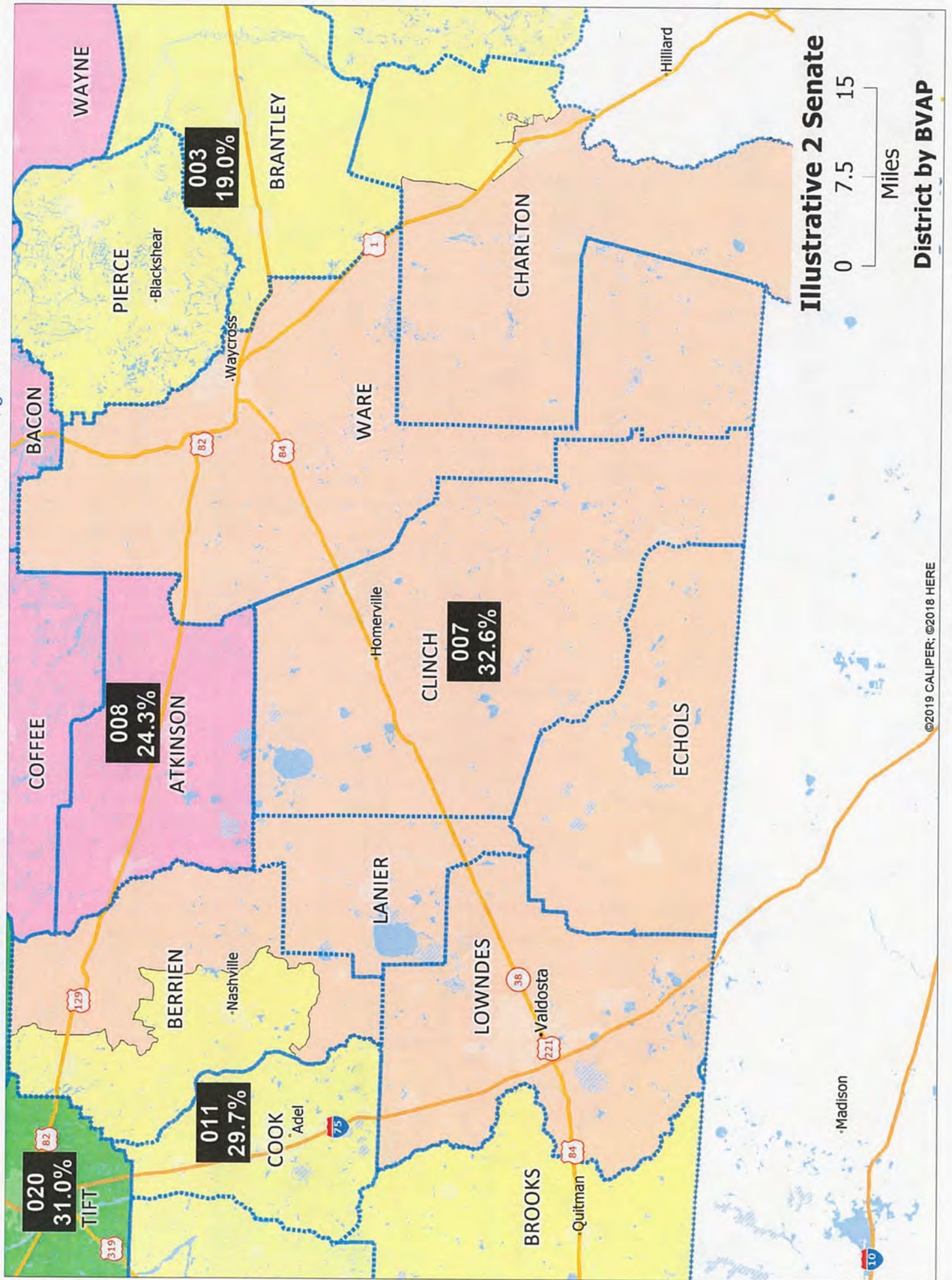


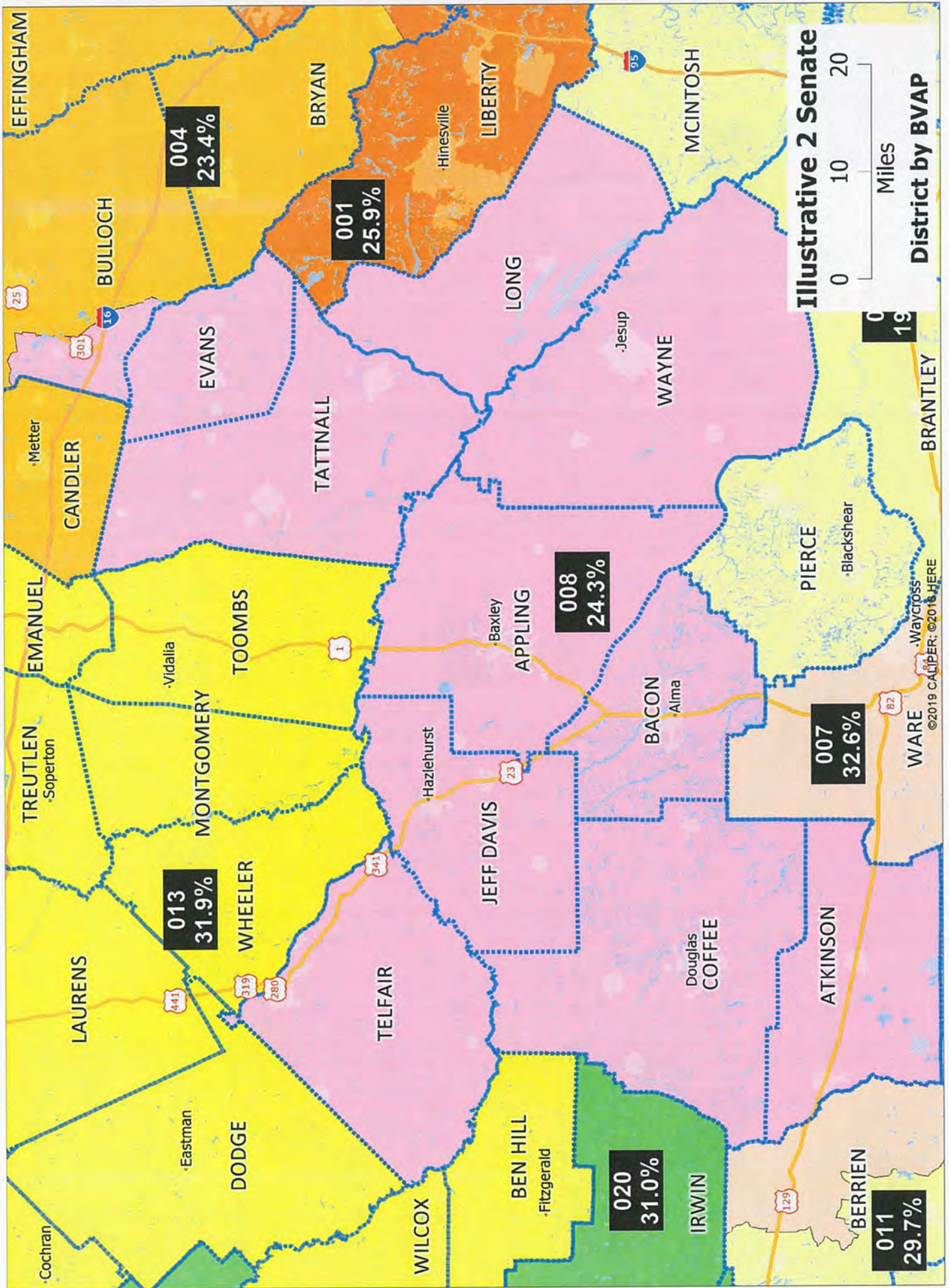


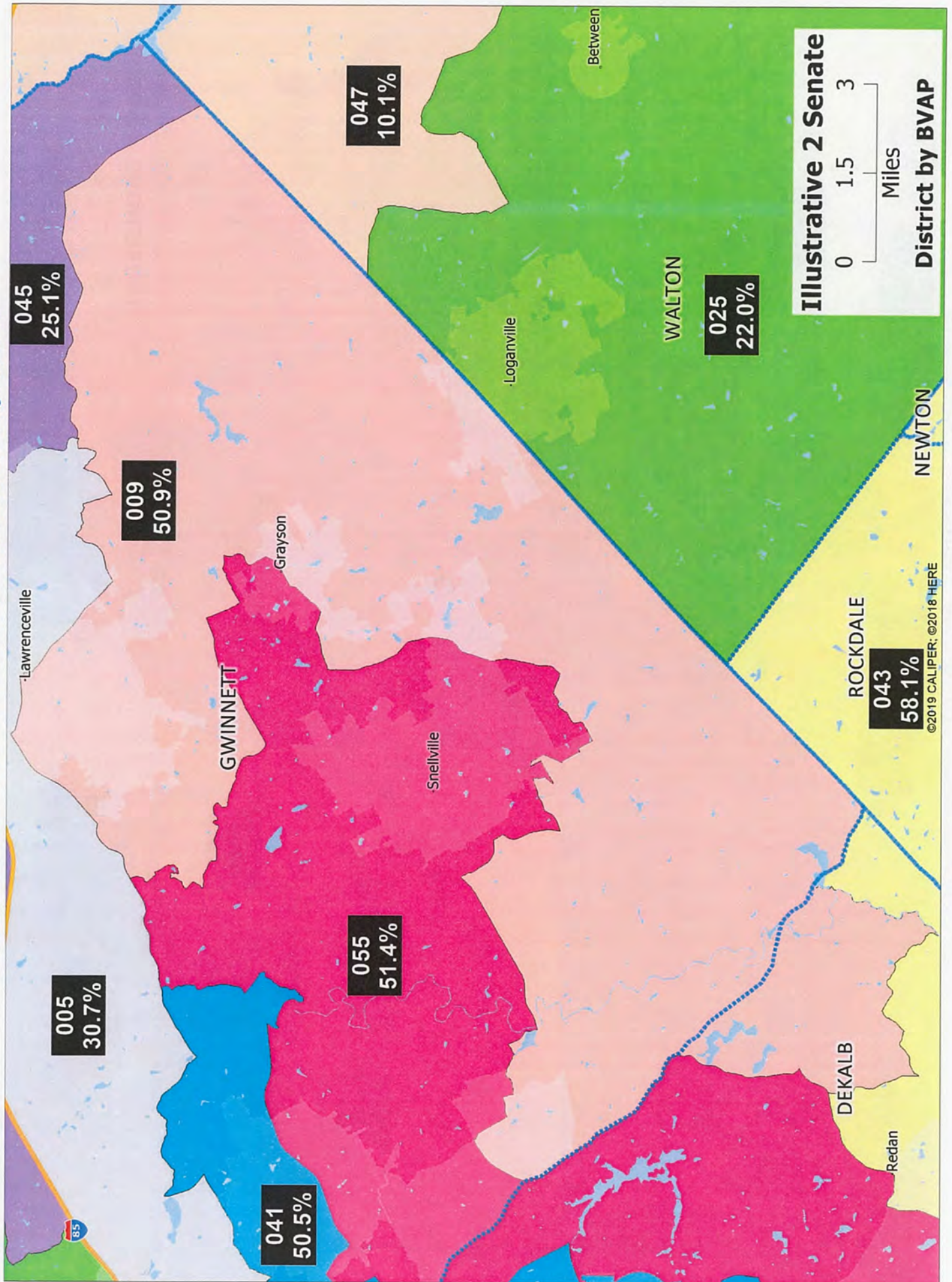




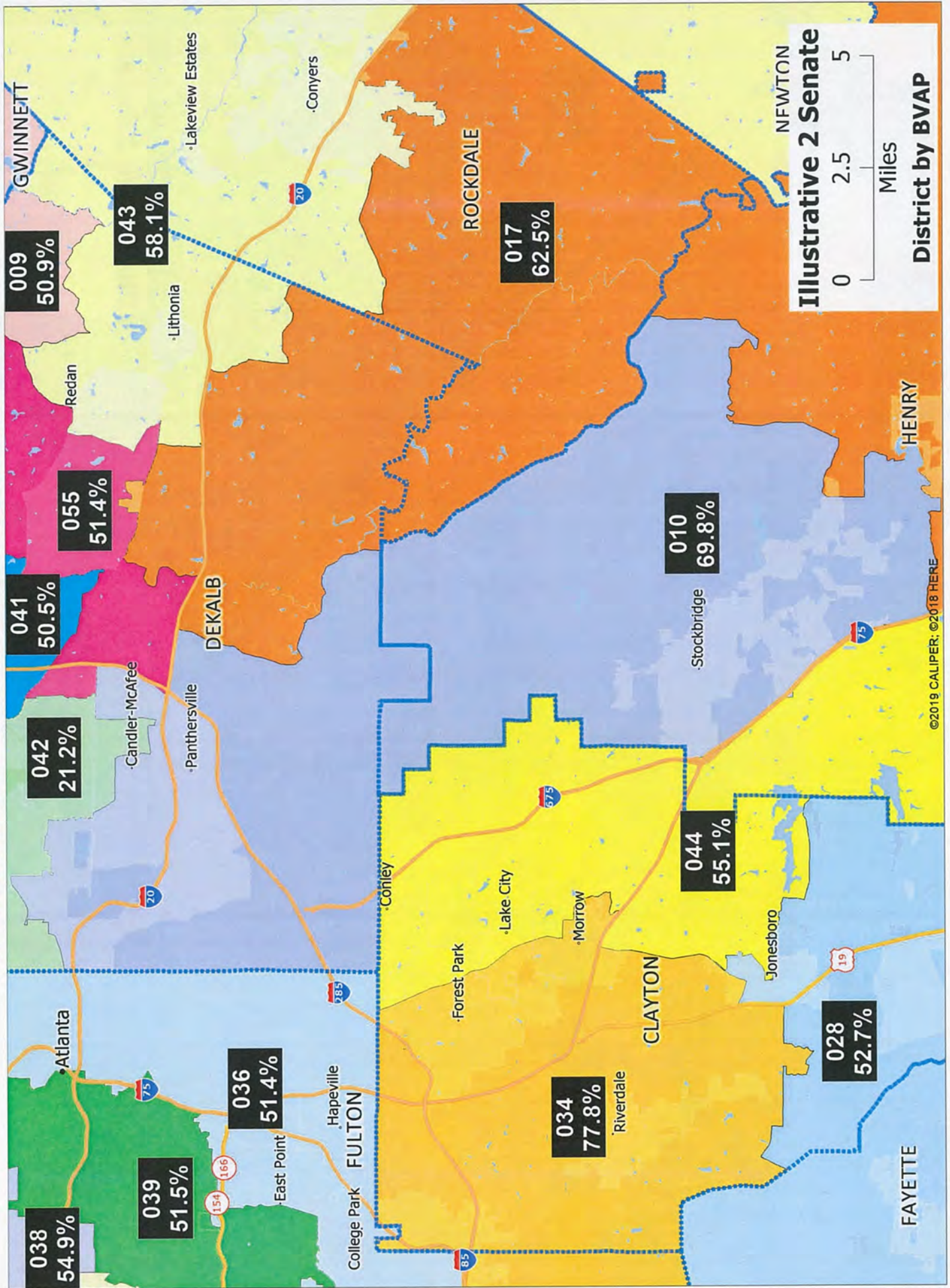


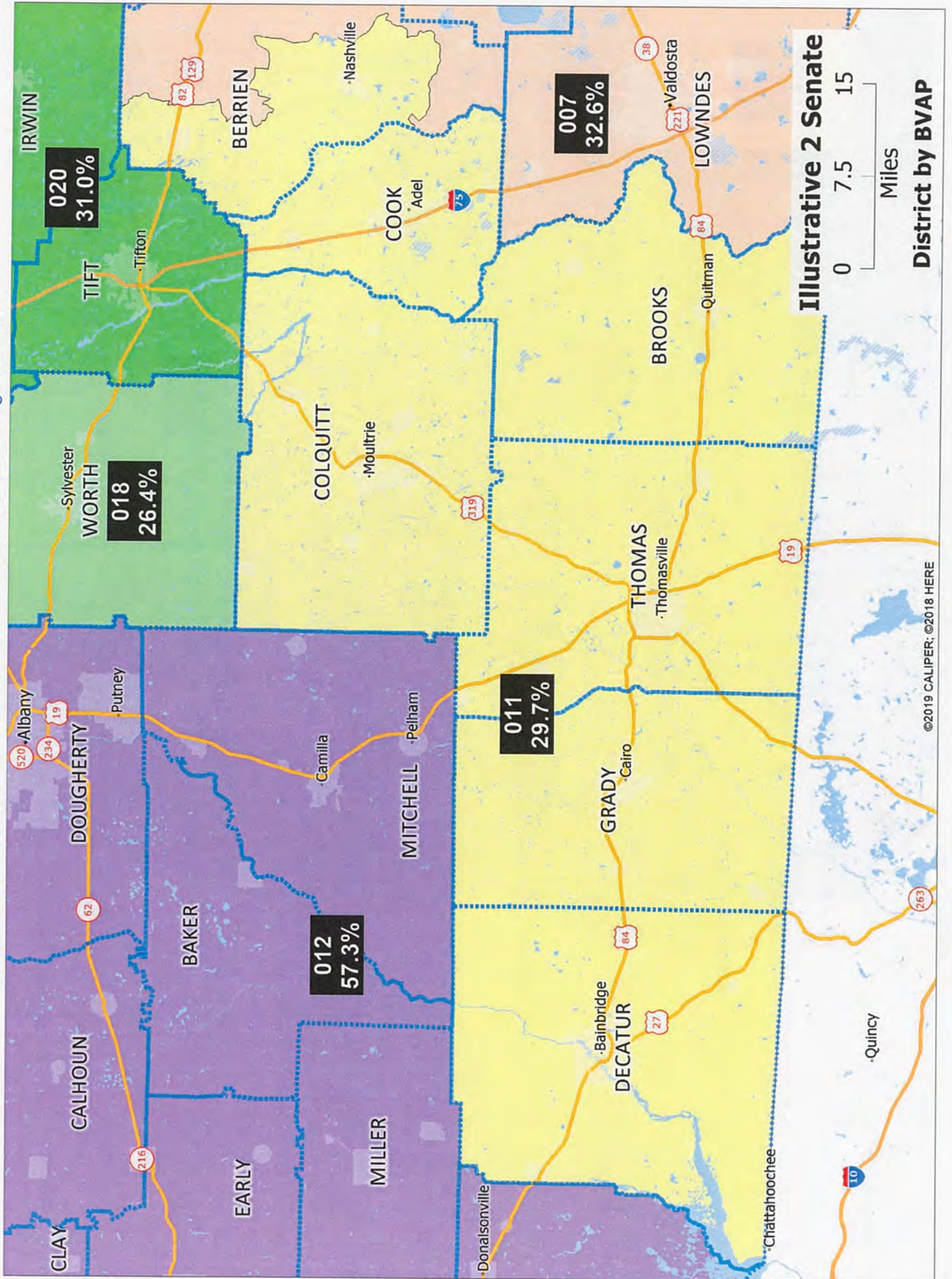






©2019 CALIPER; ©2018 HERE

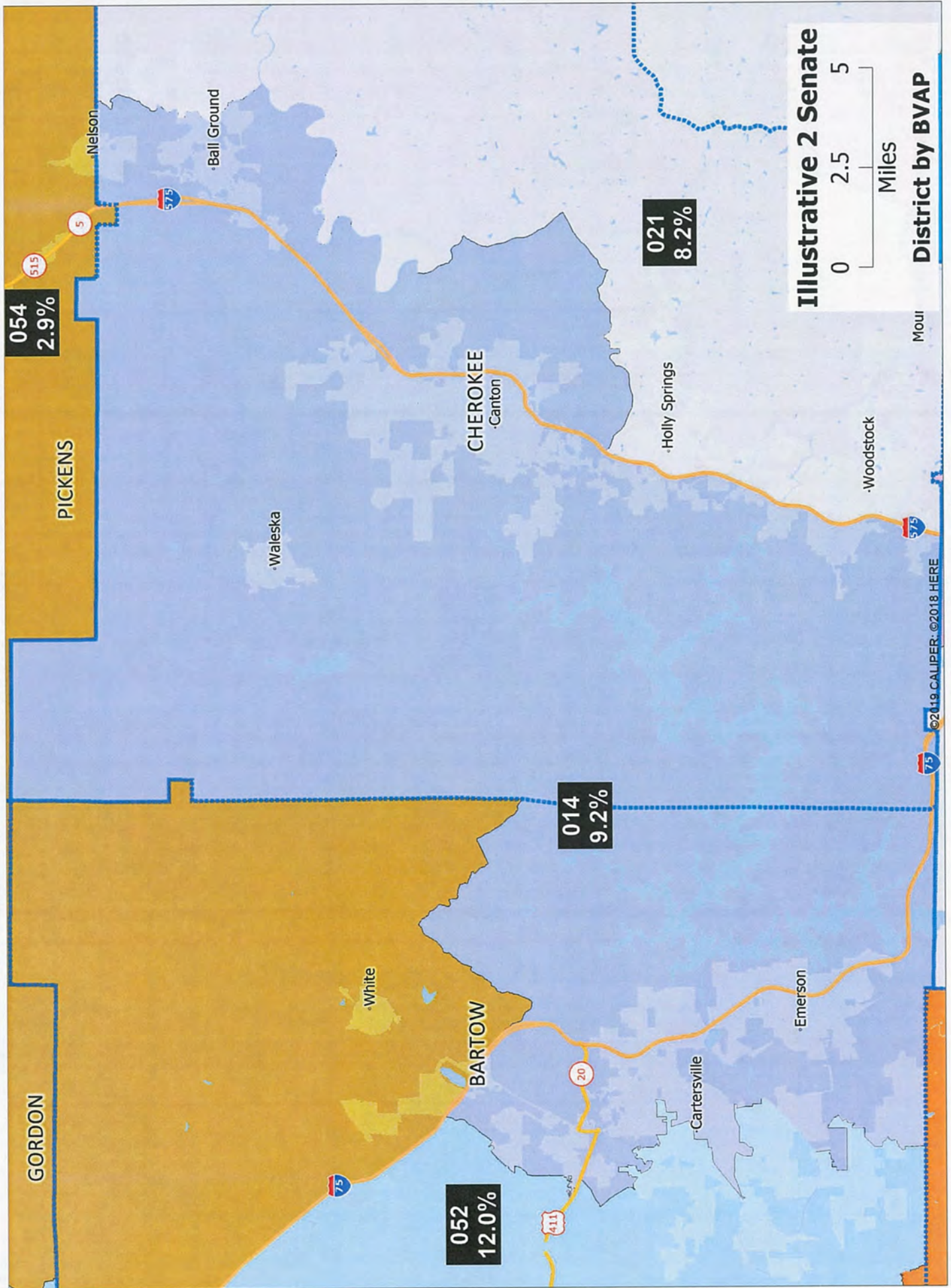


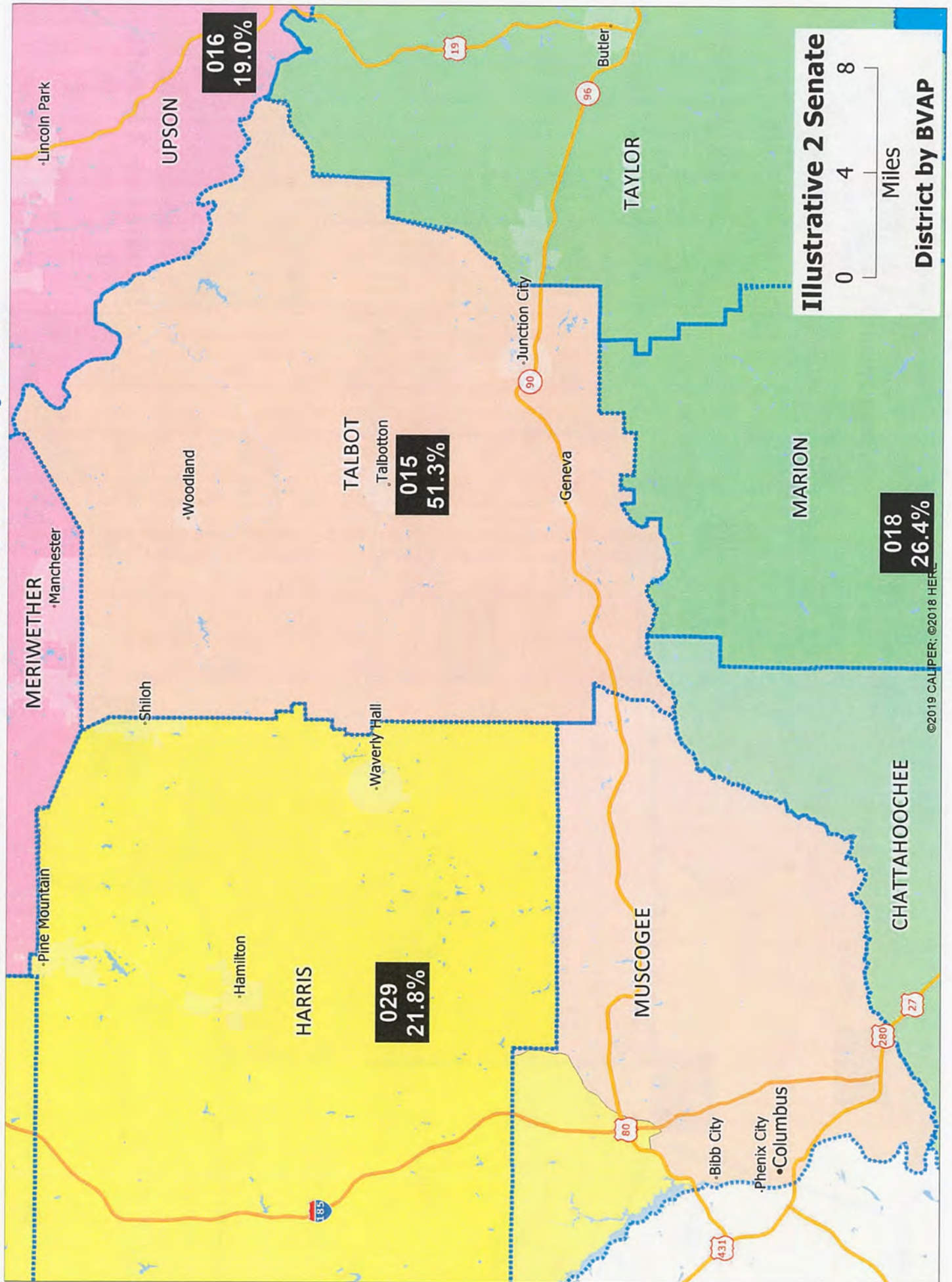




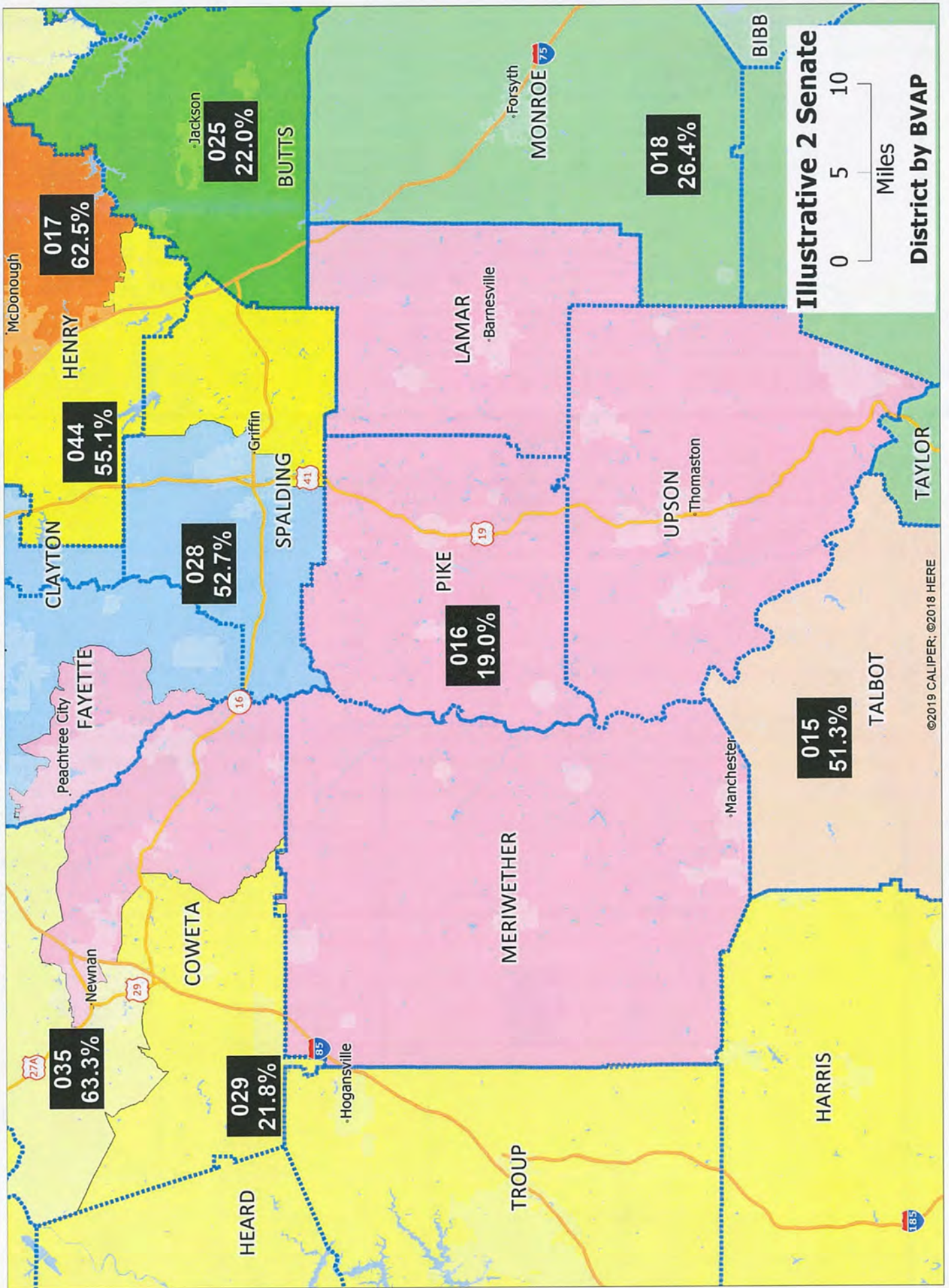


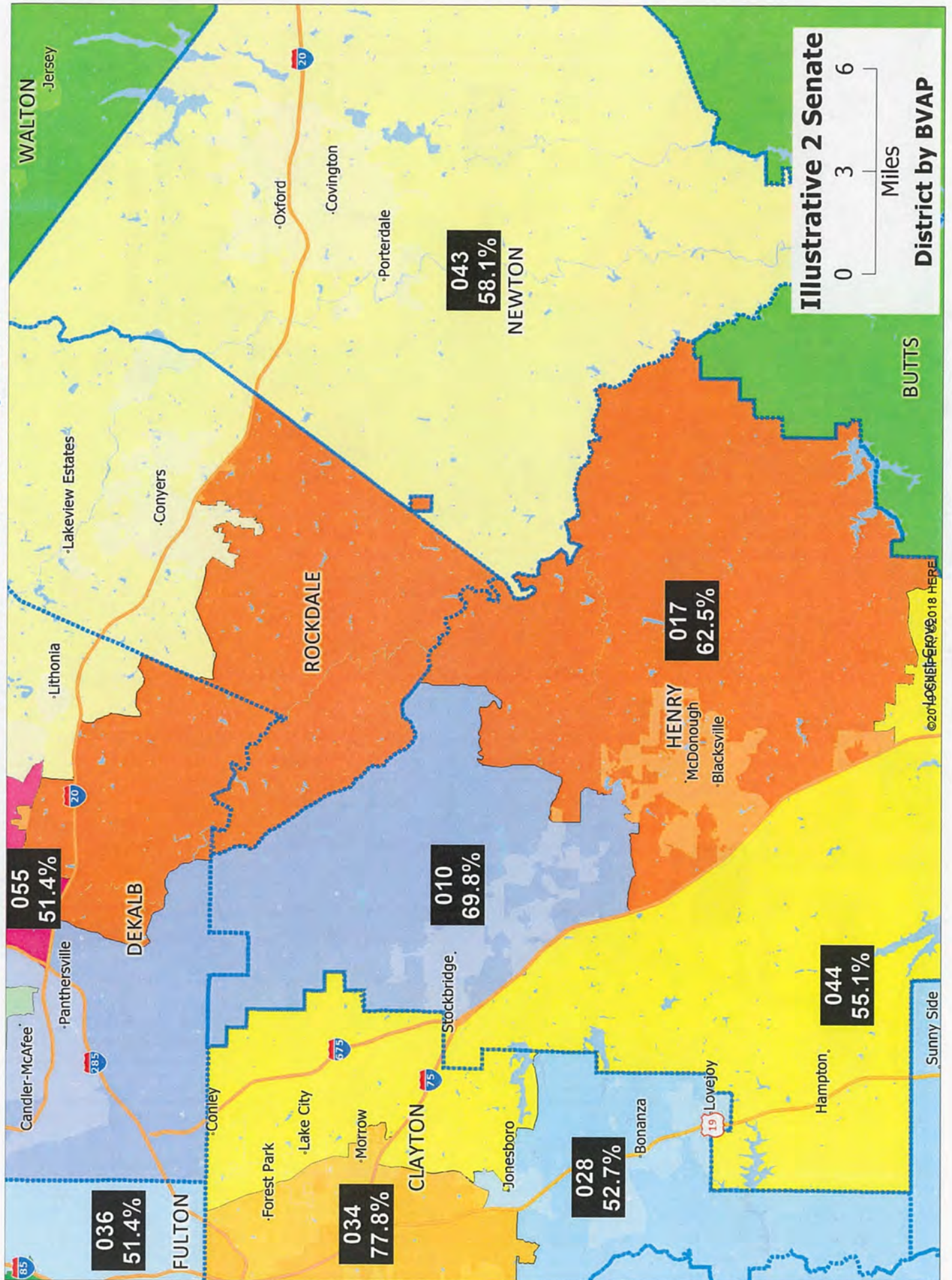






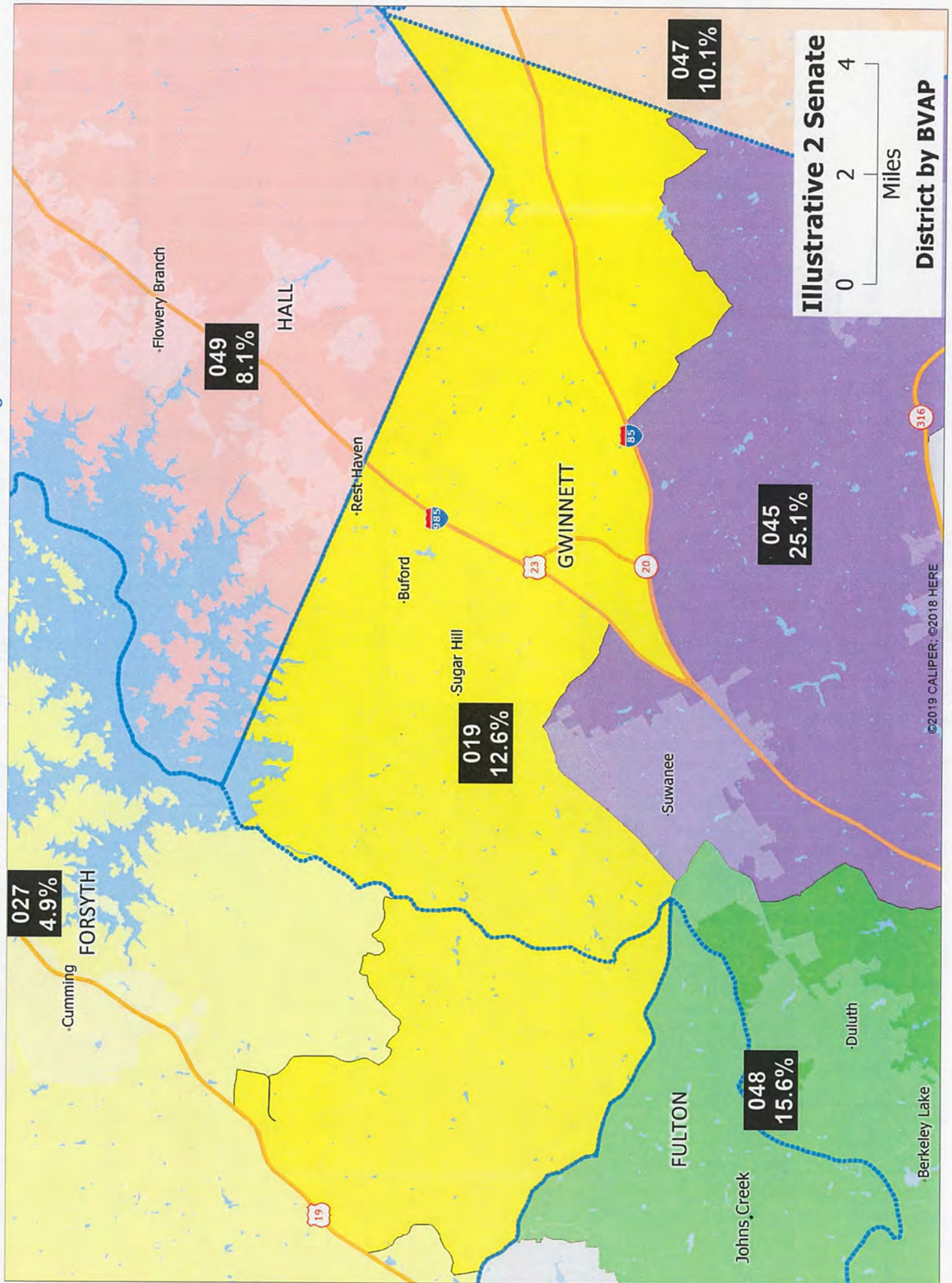
©2019 CALPER; ©2018 HERE





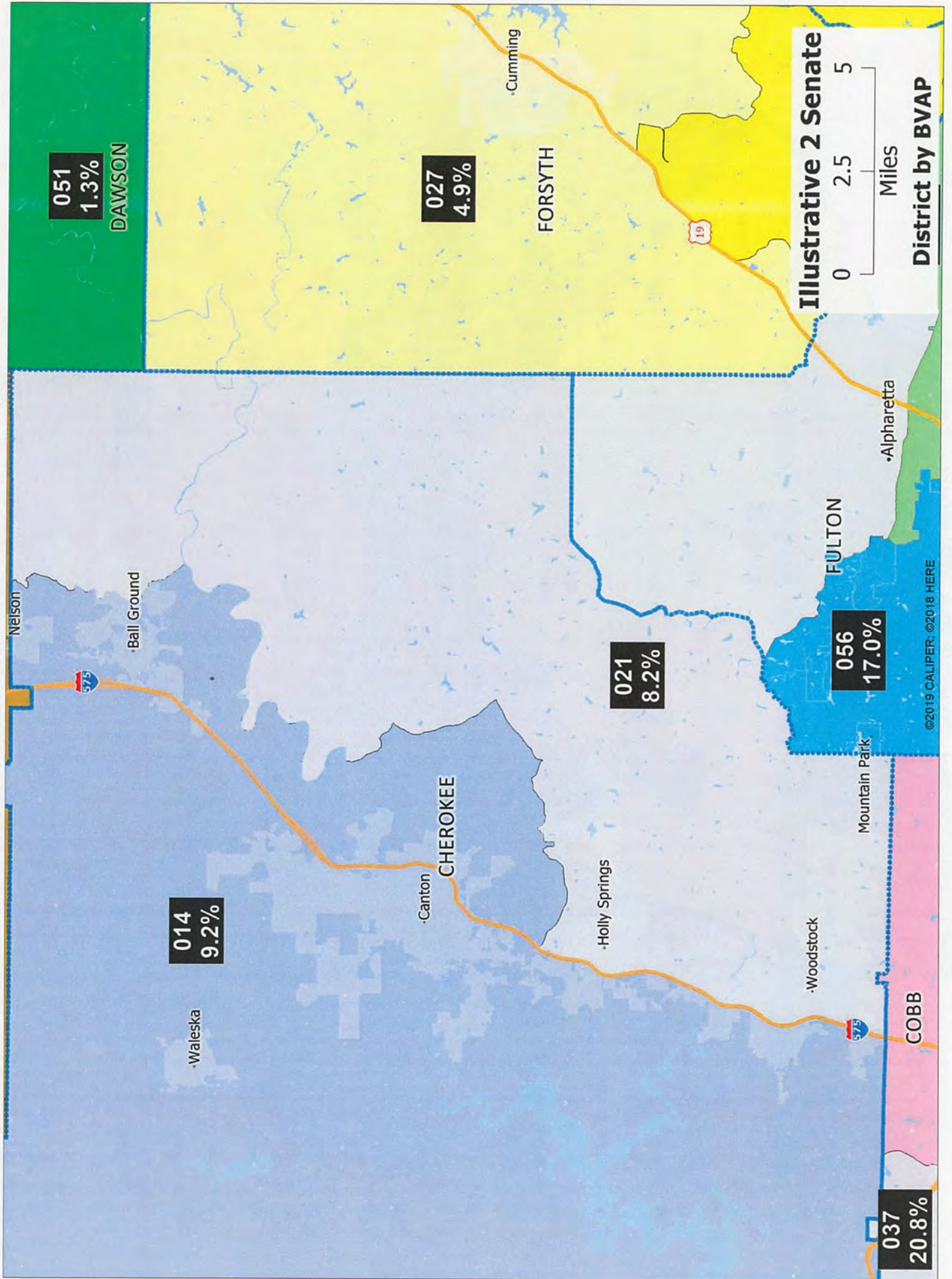
©2018 ESRI. ALL RIGHTS RESERVED.

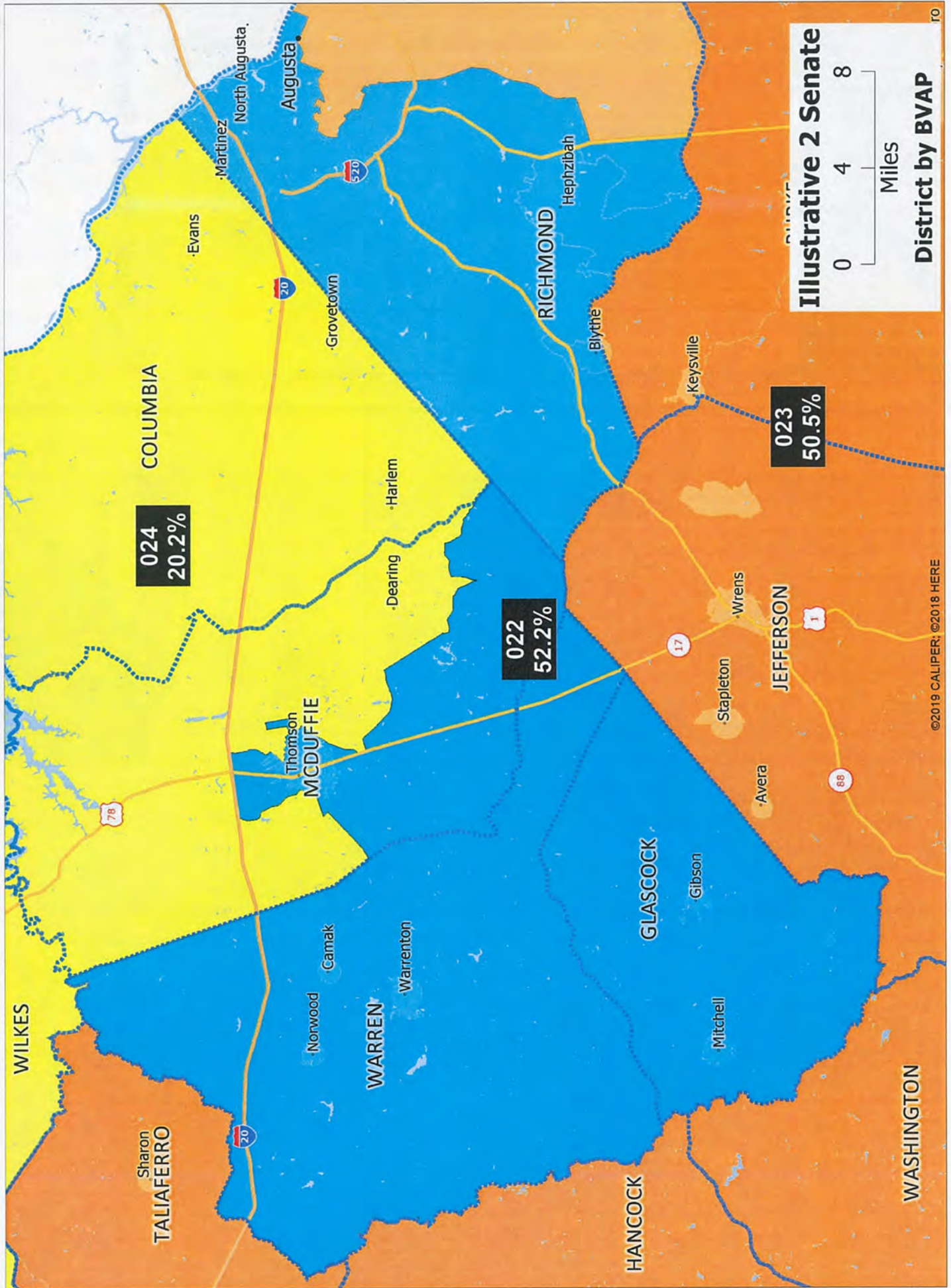


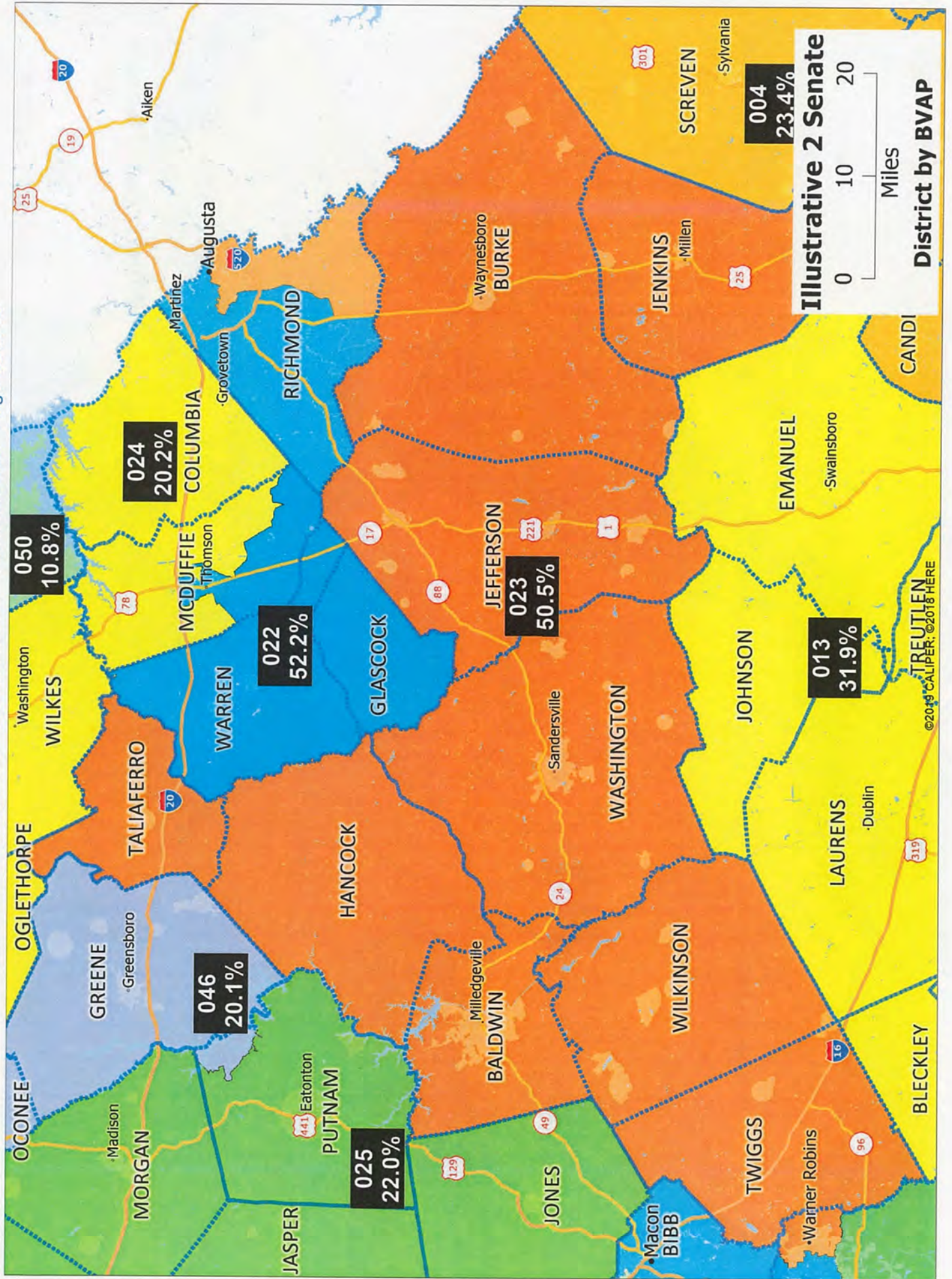


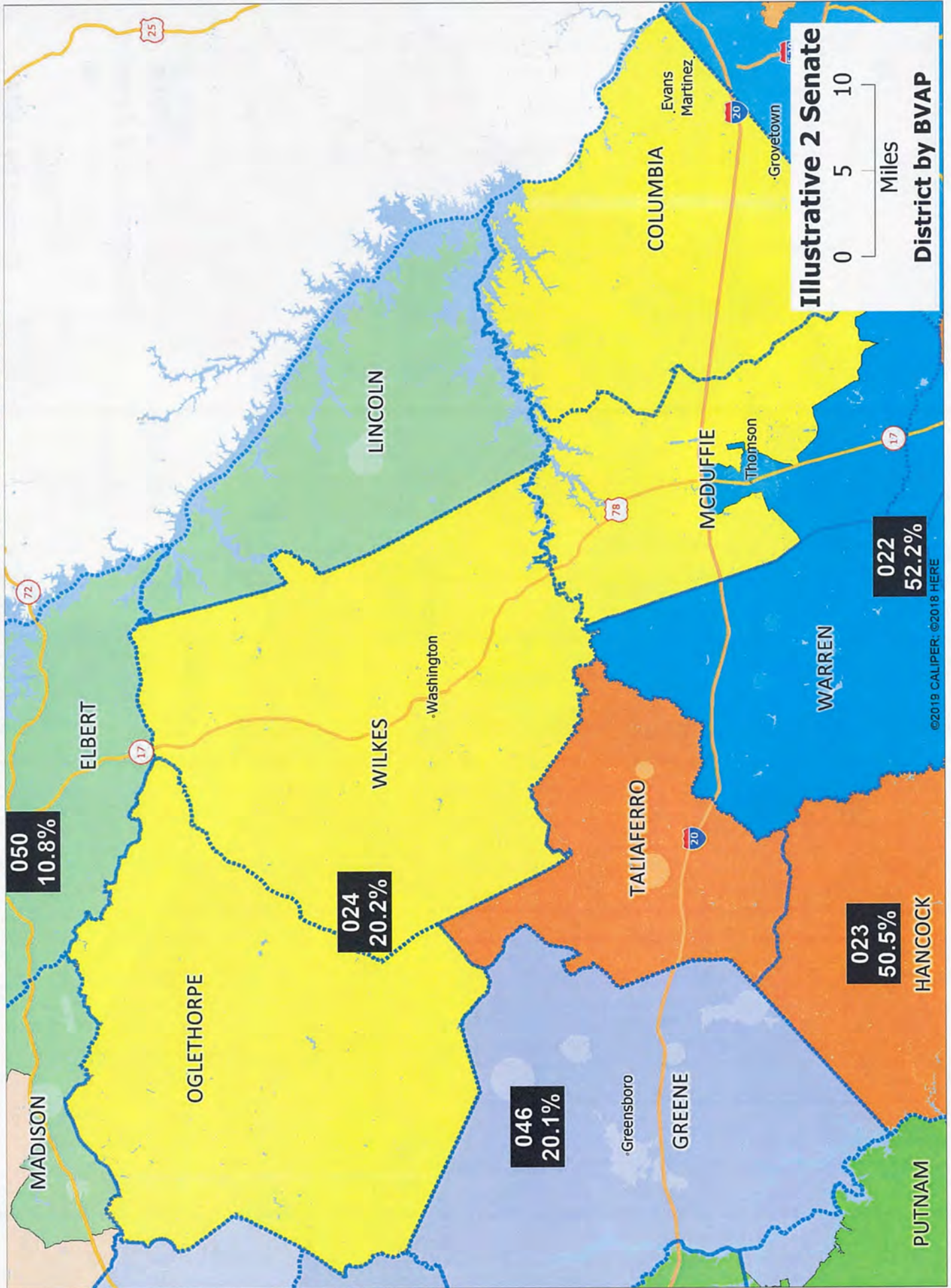




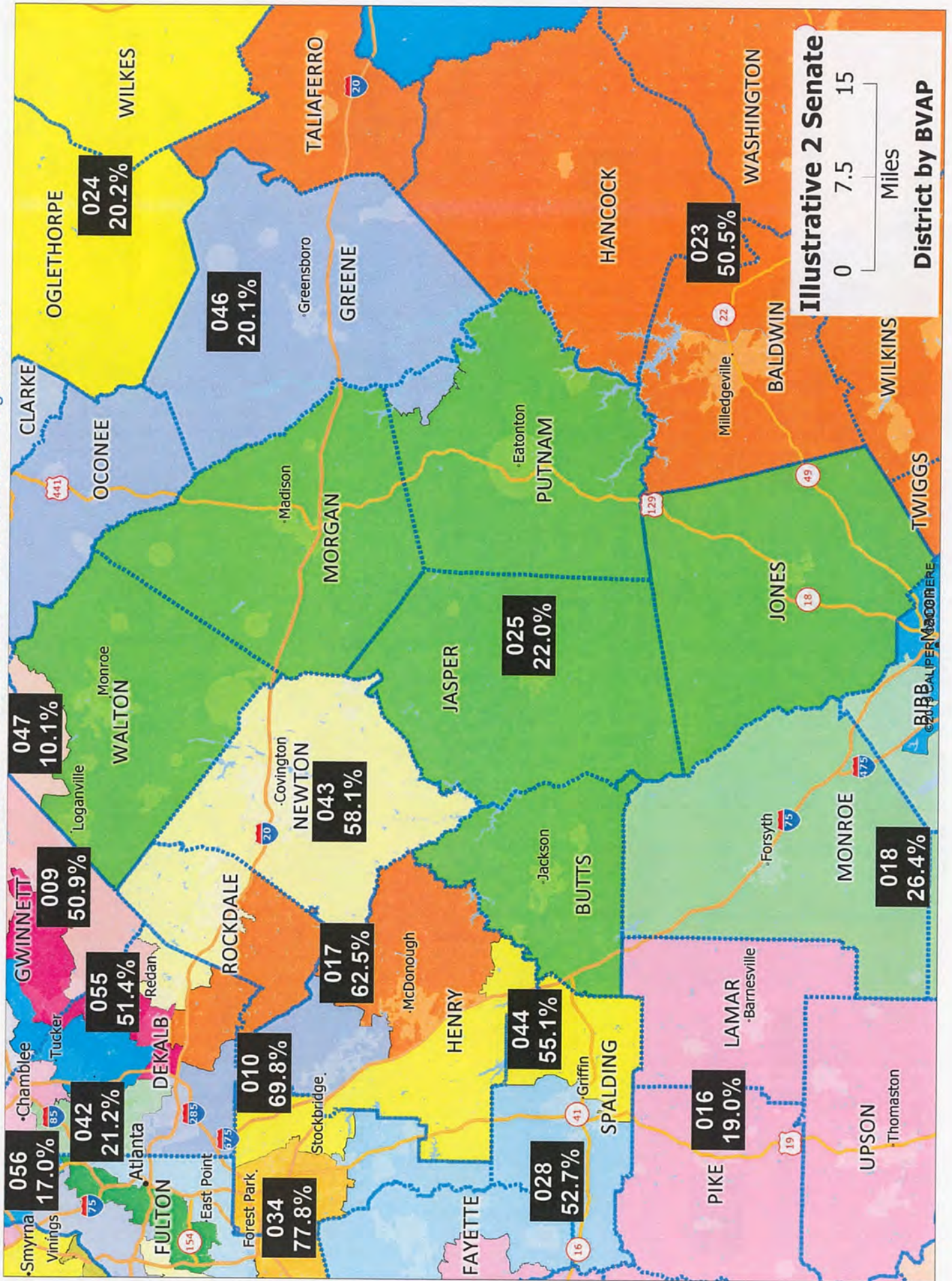


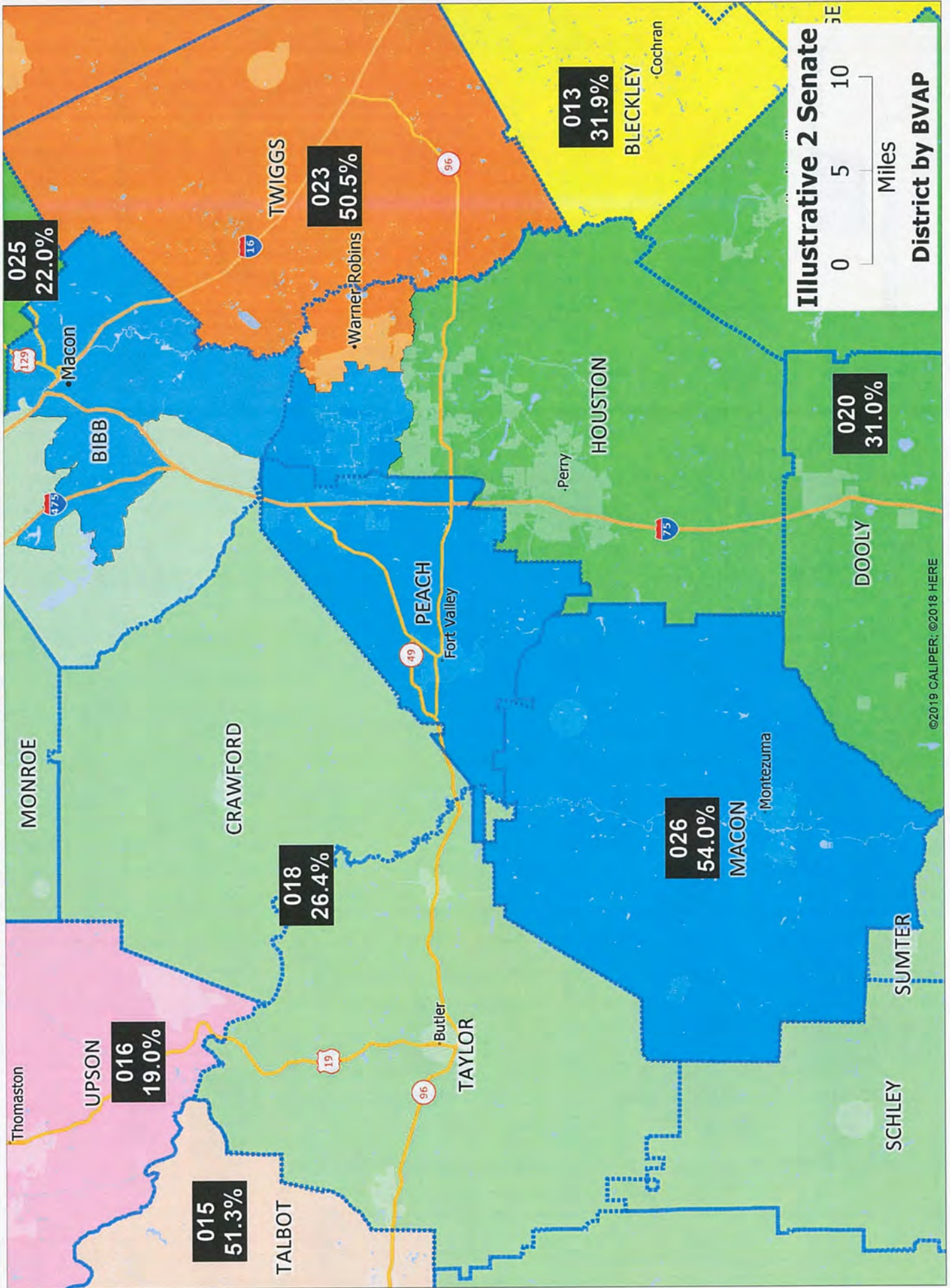


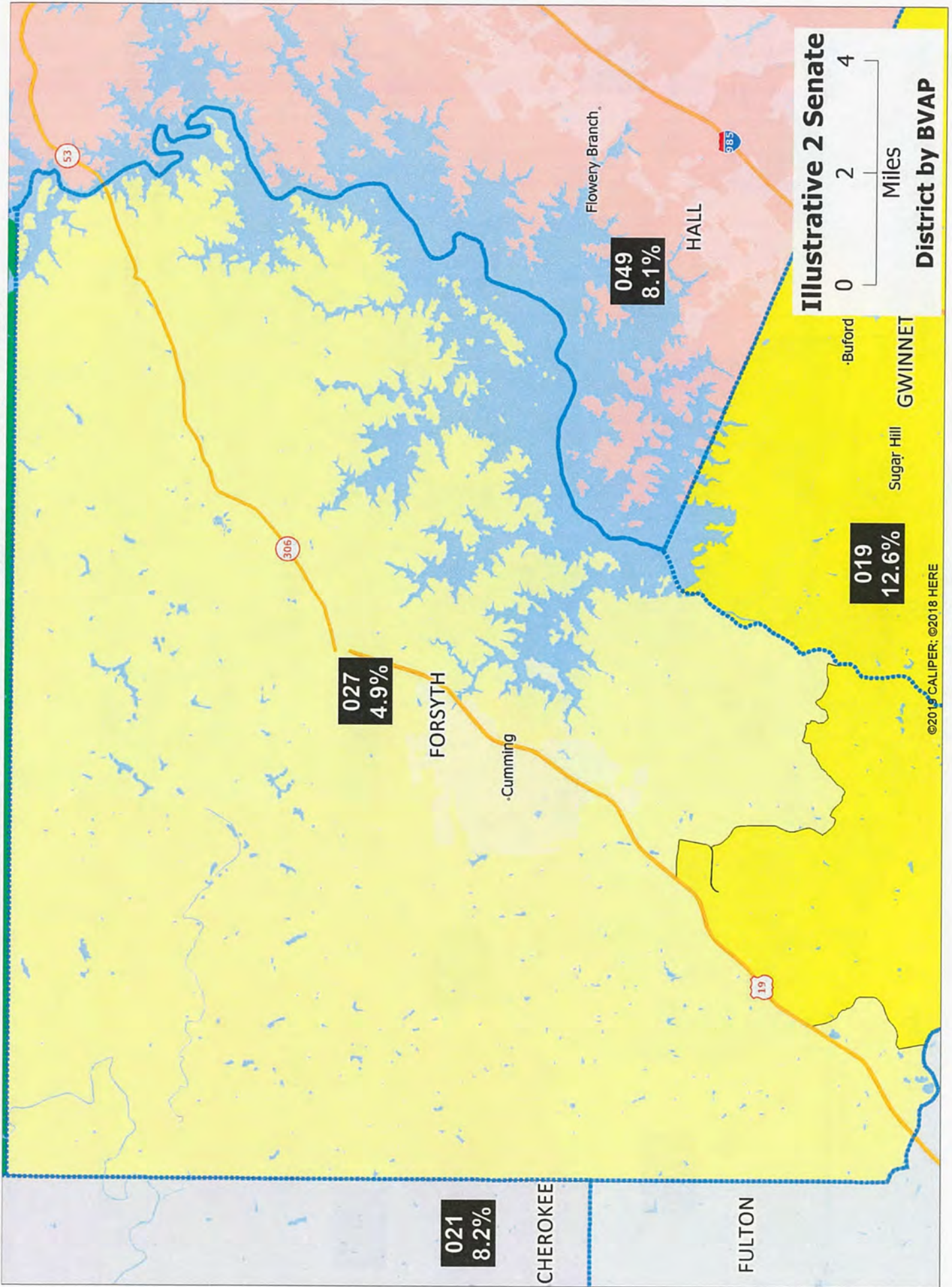




©2019 CALIPER. ©2018 HERE

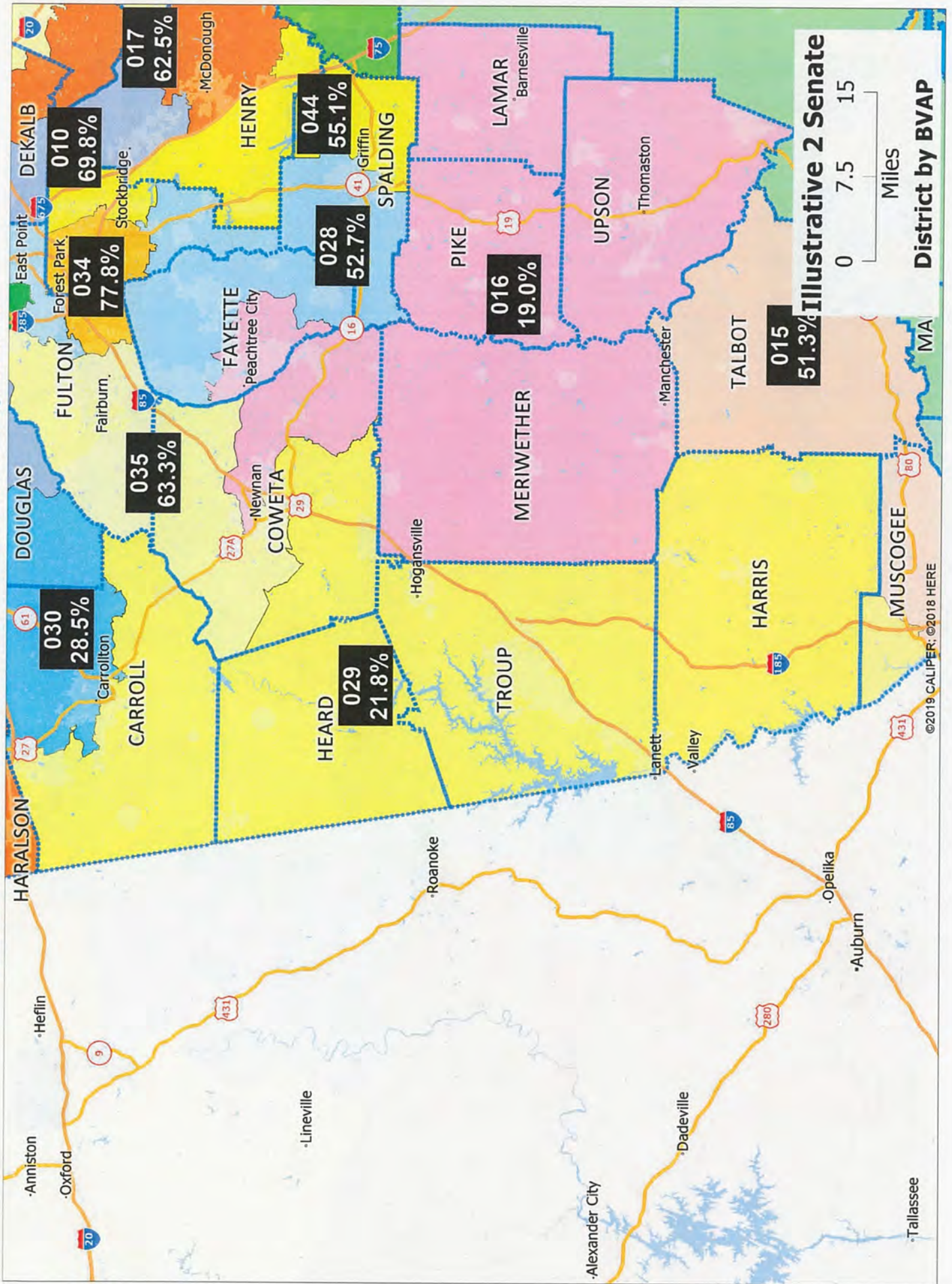


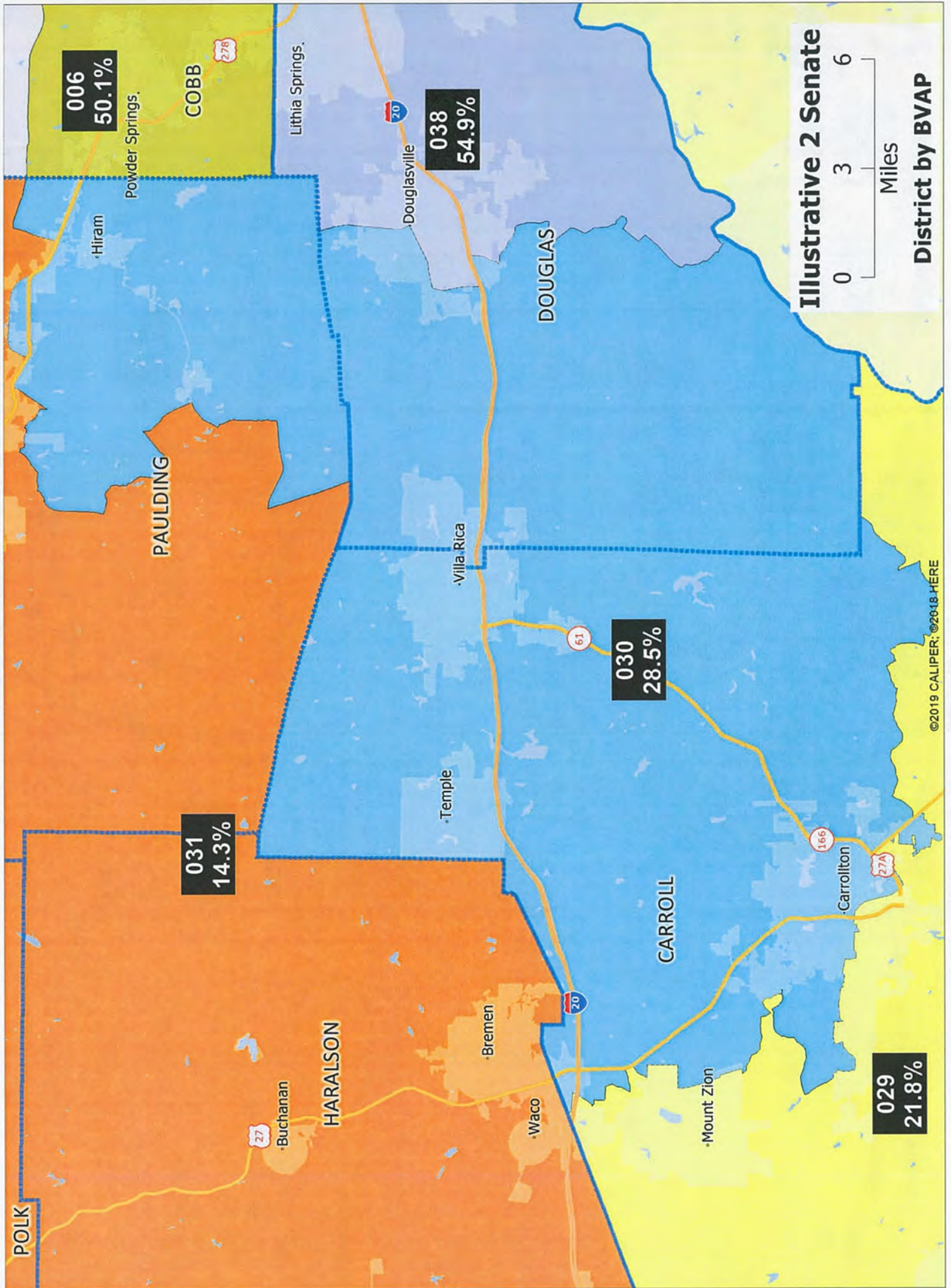


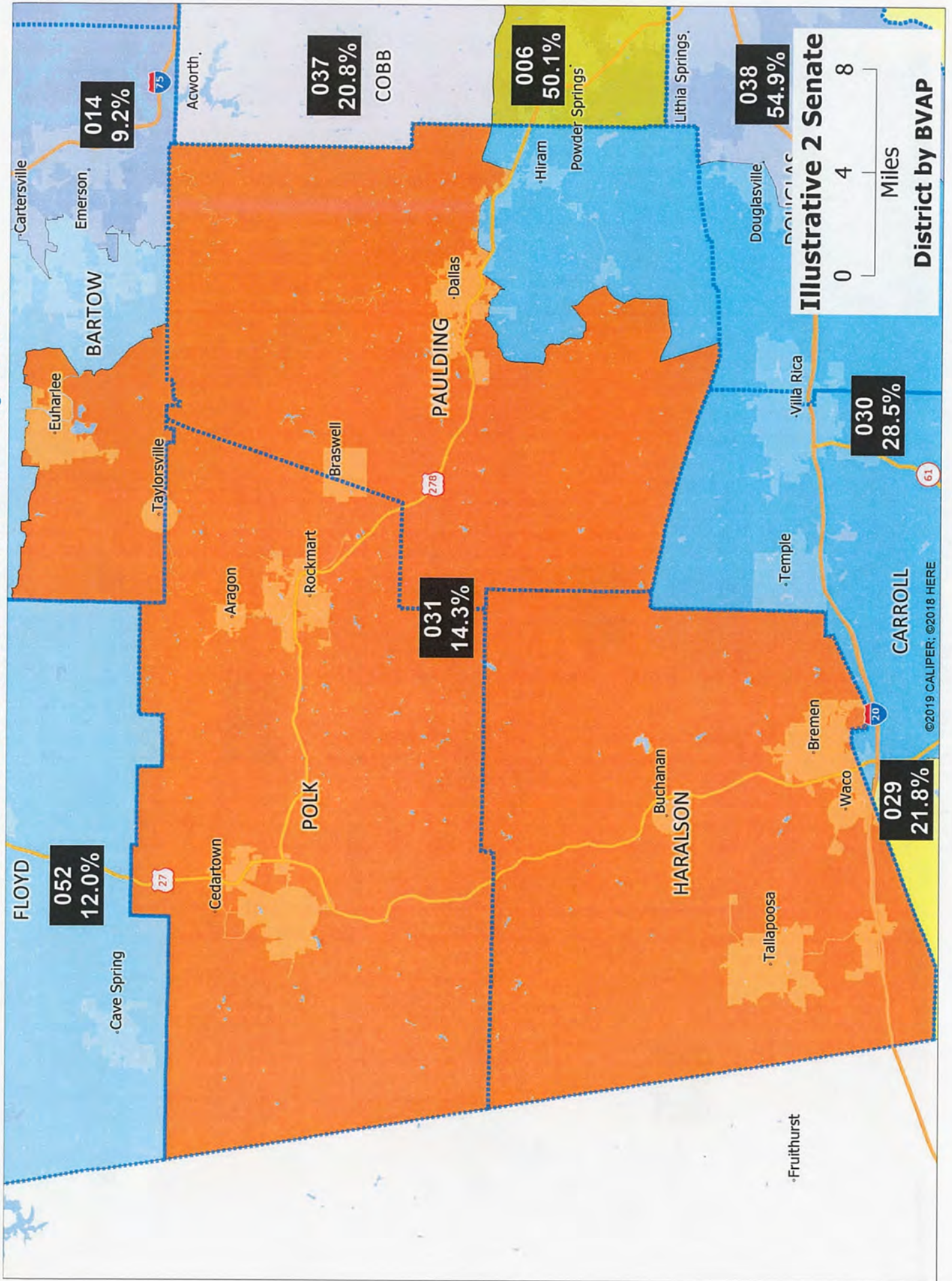


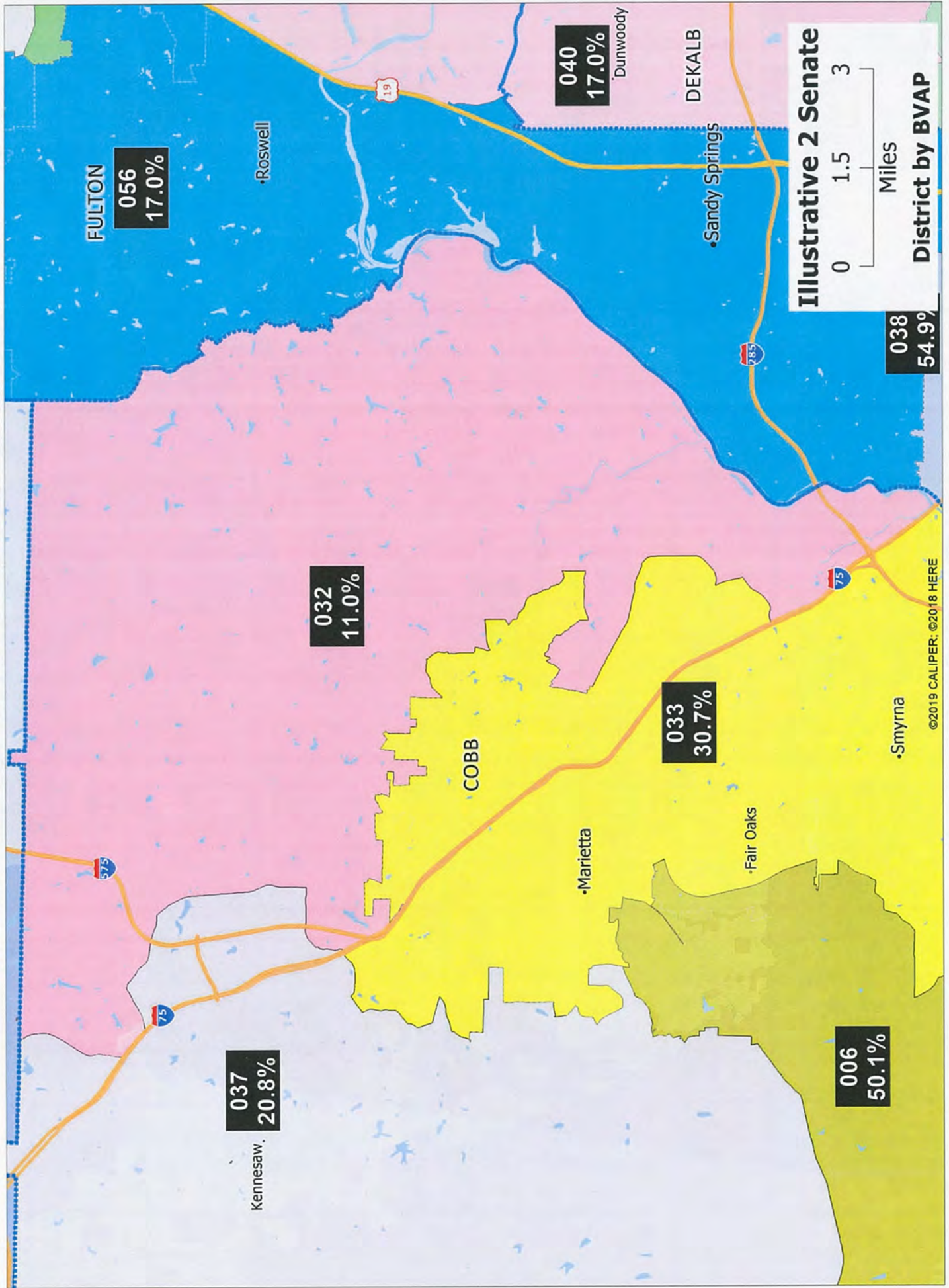


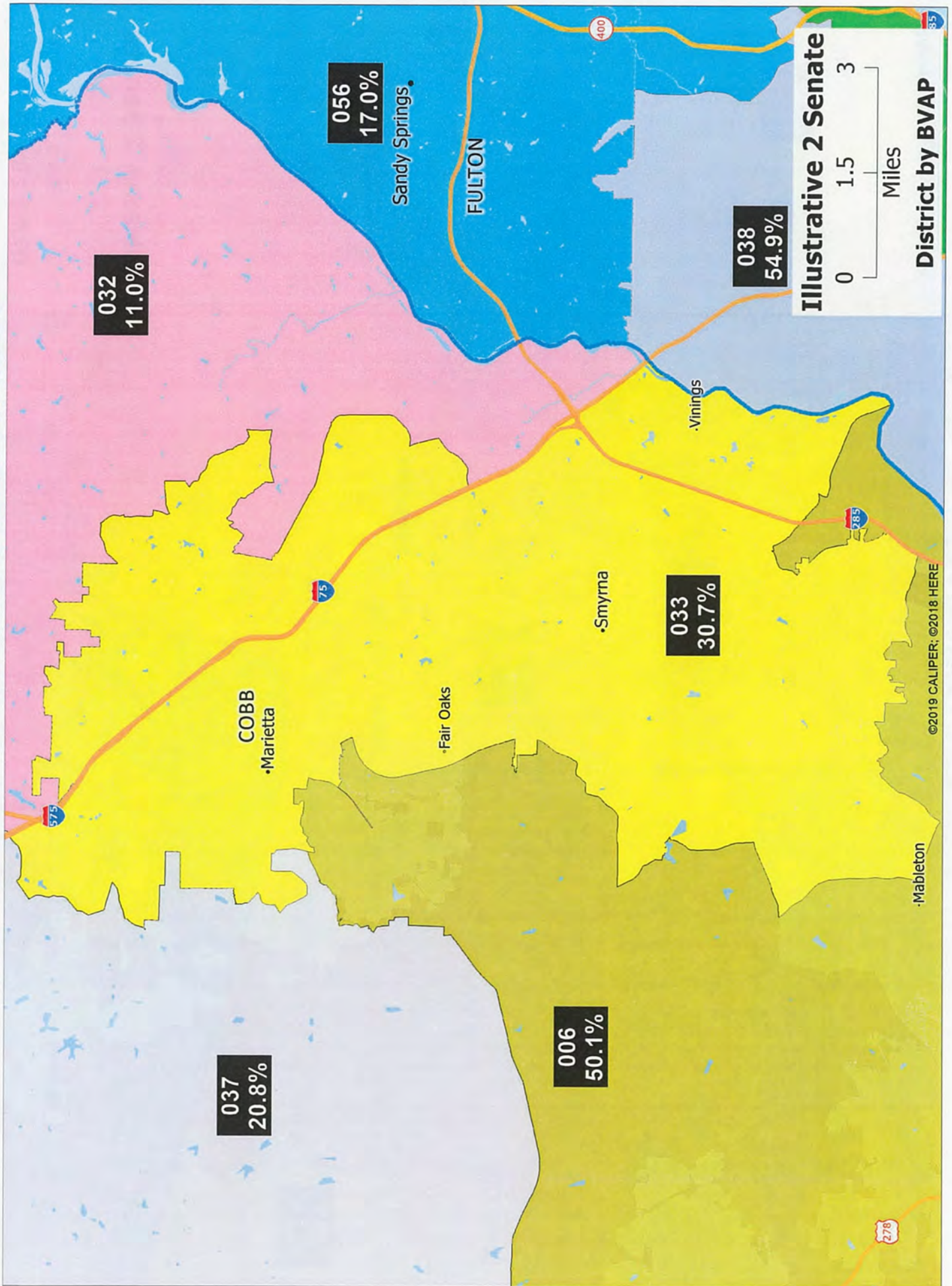


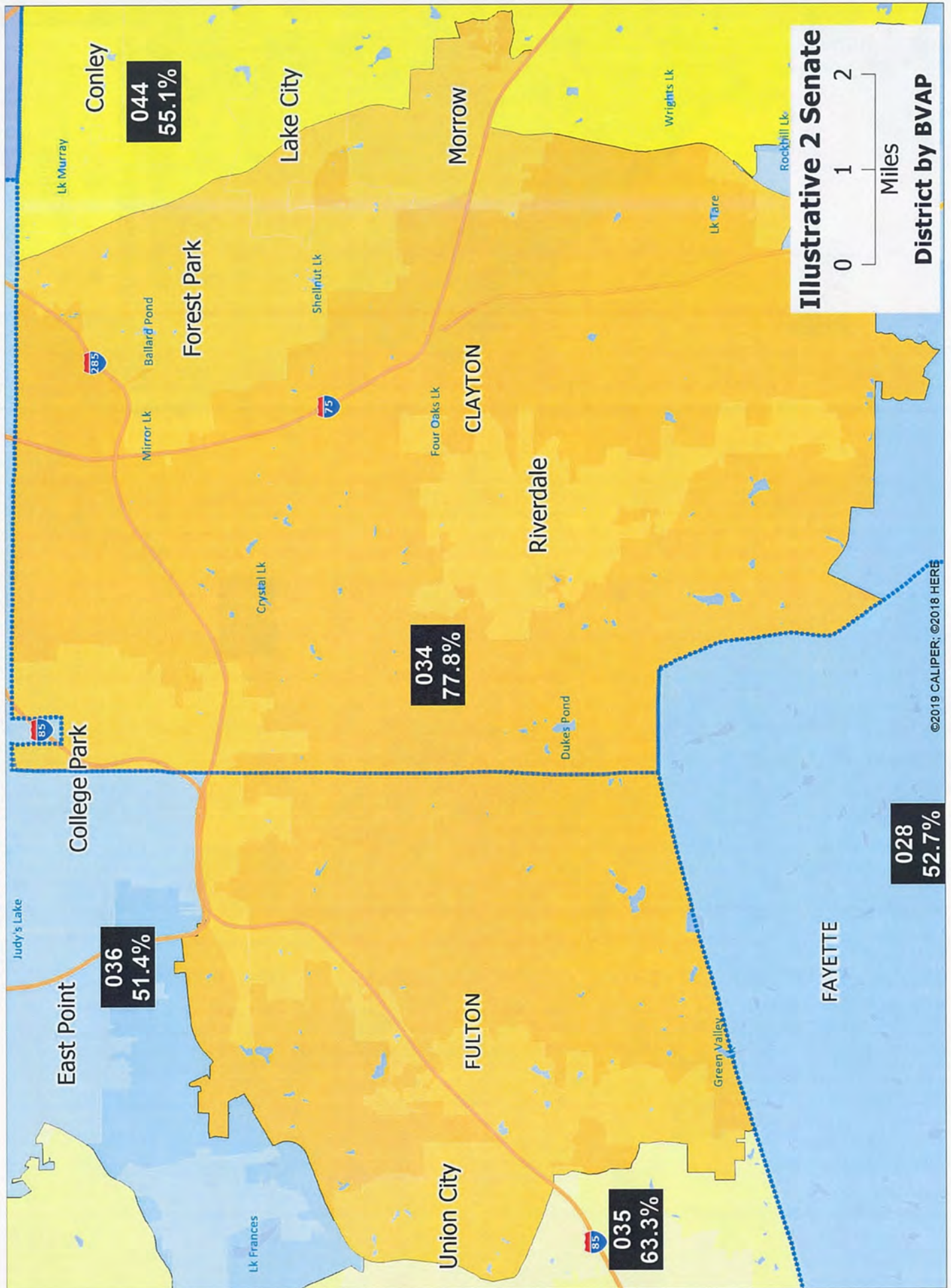


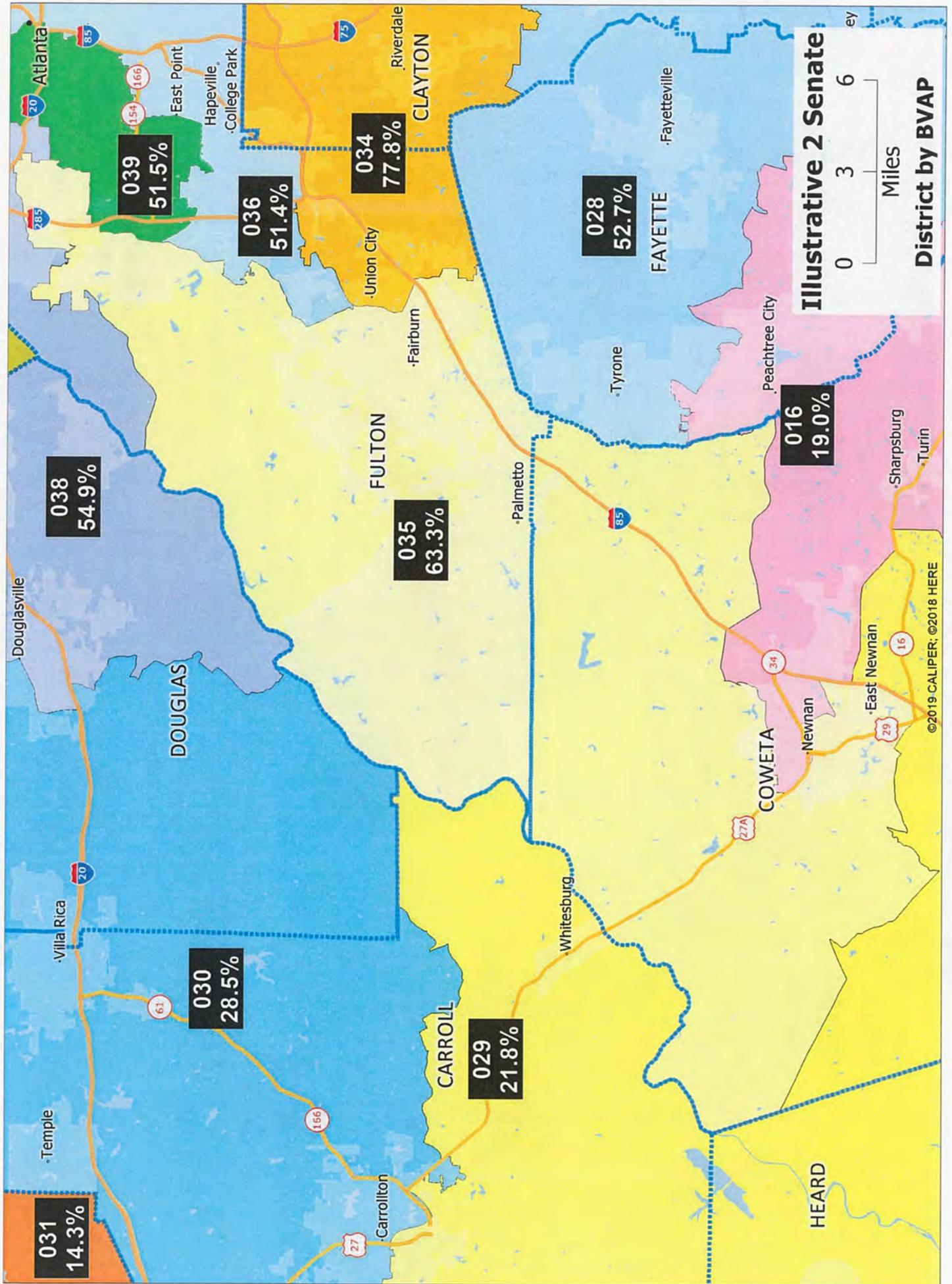


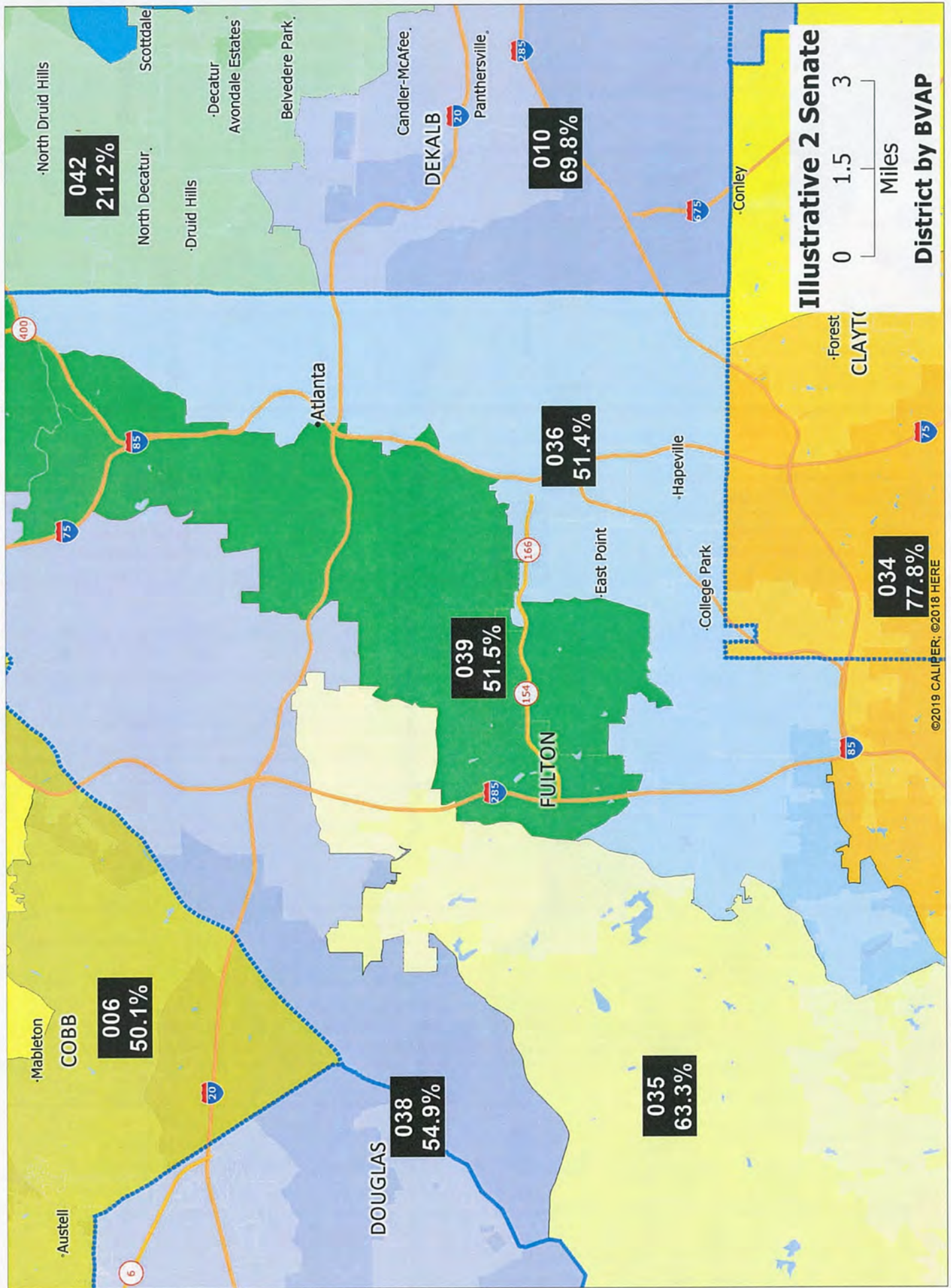




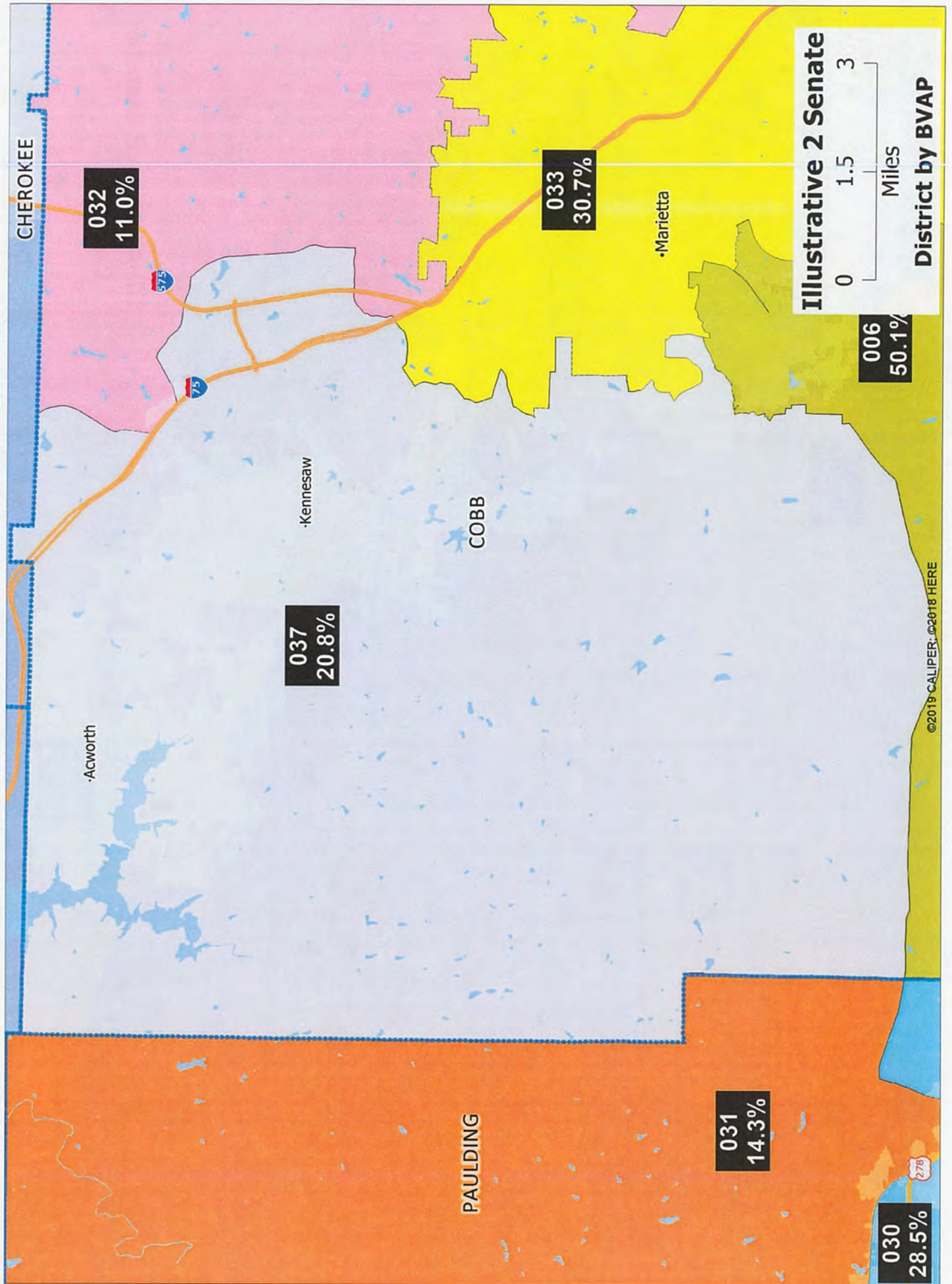


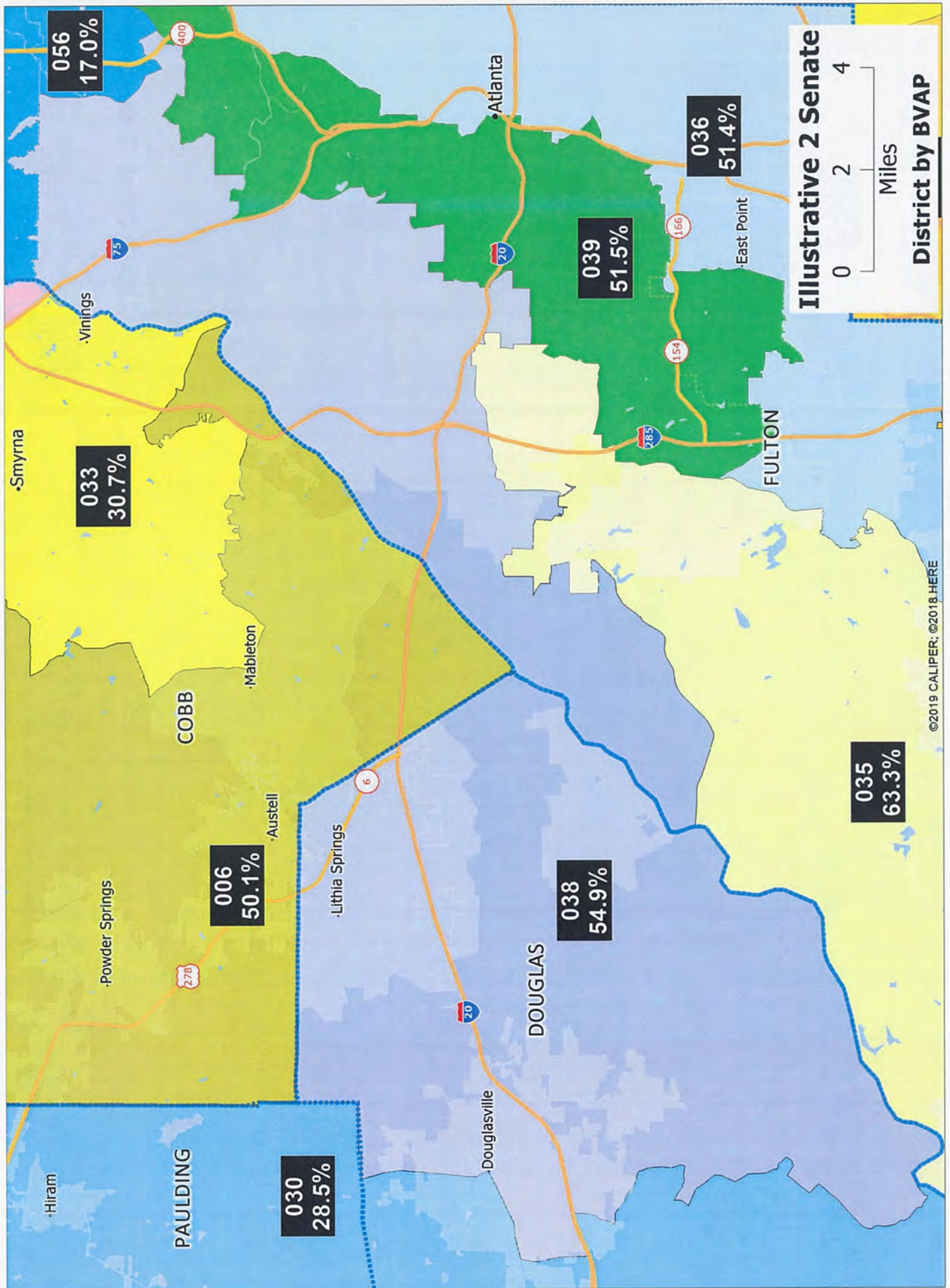


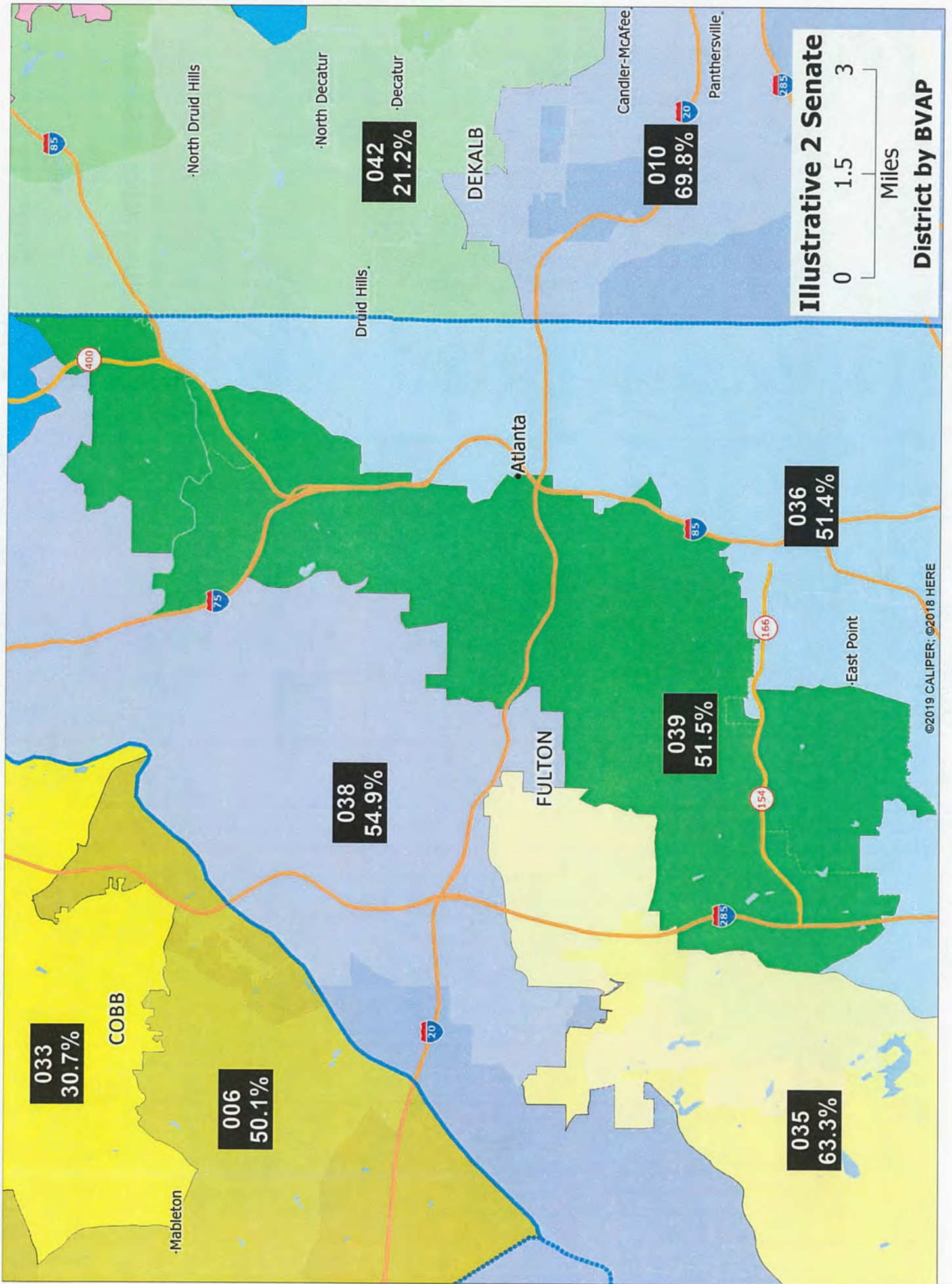


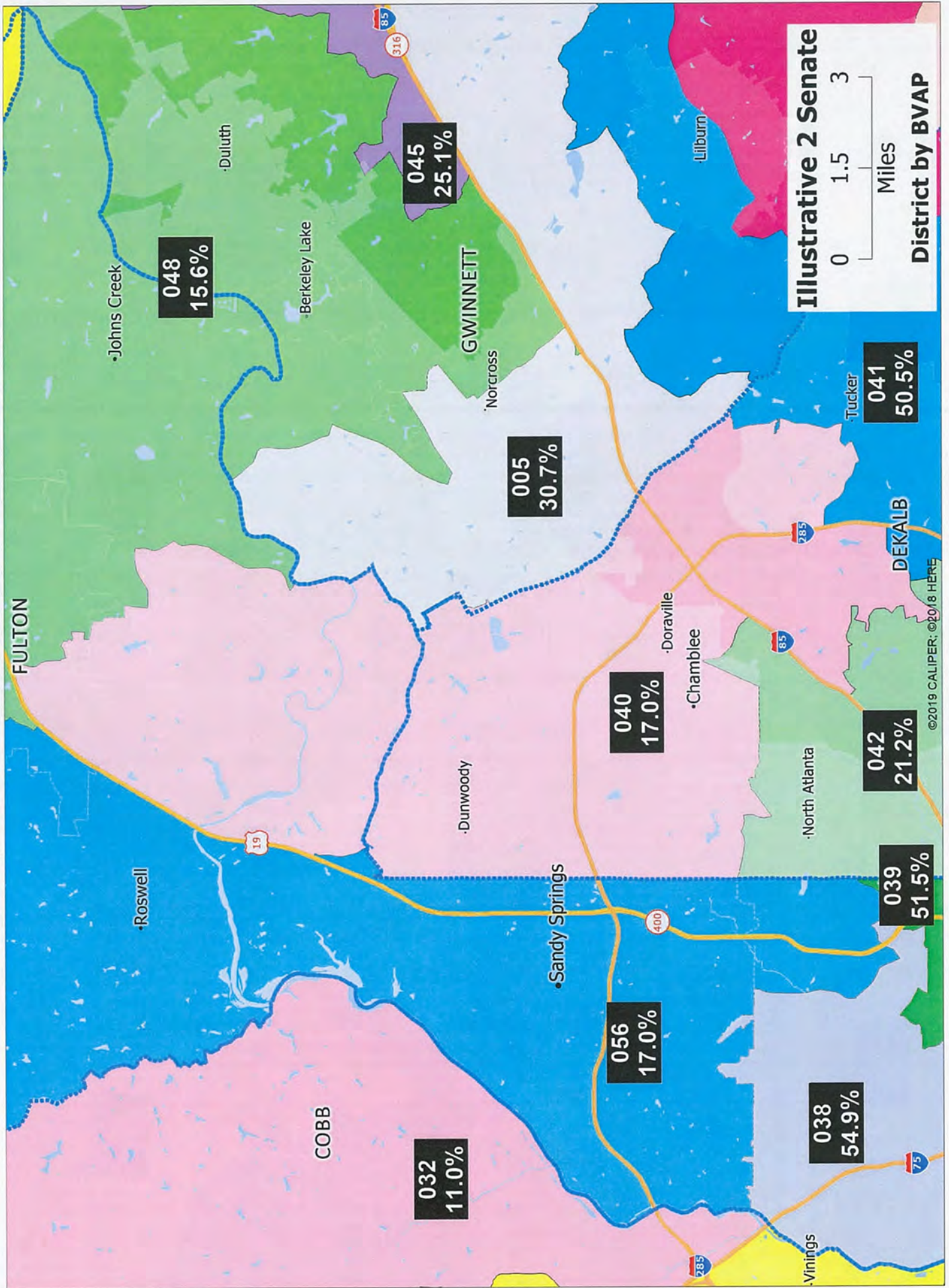


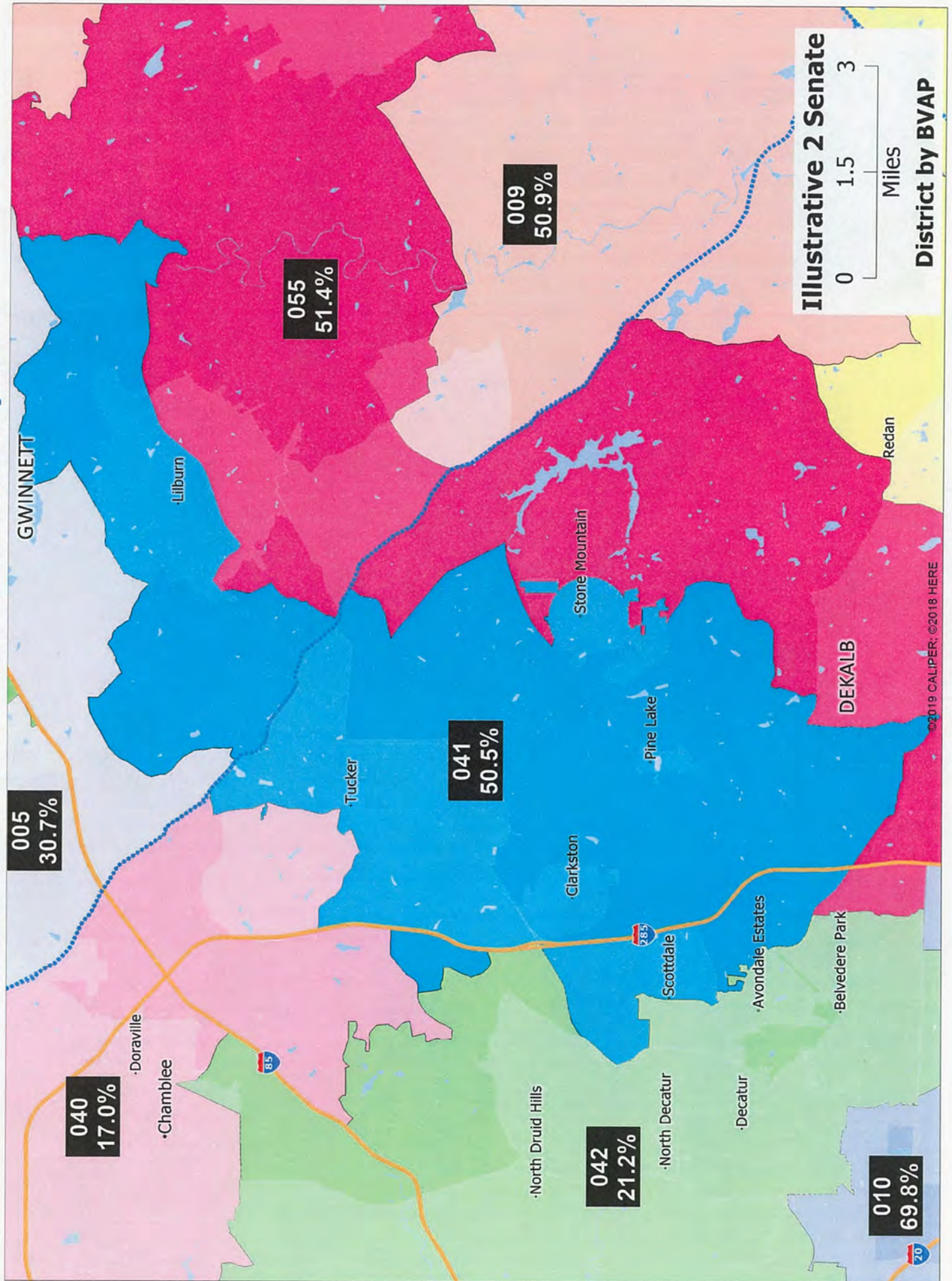


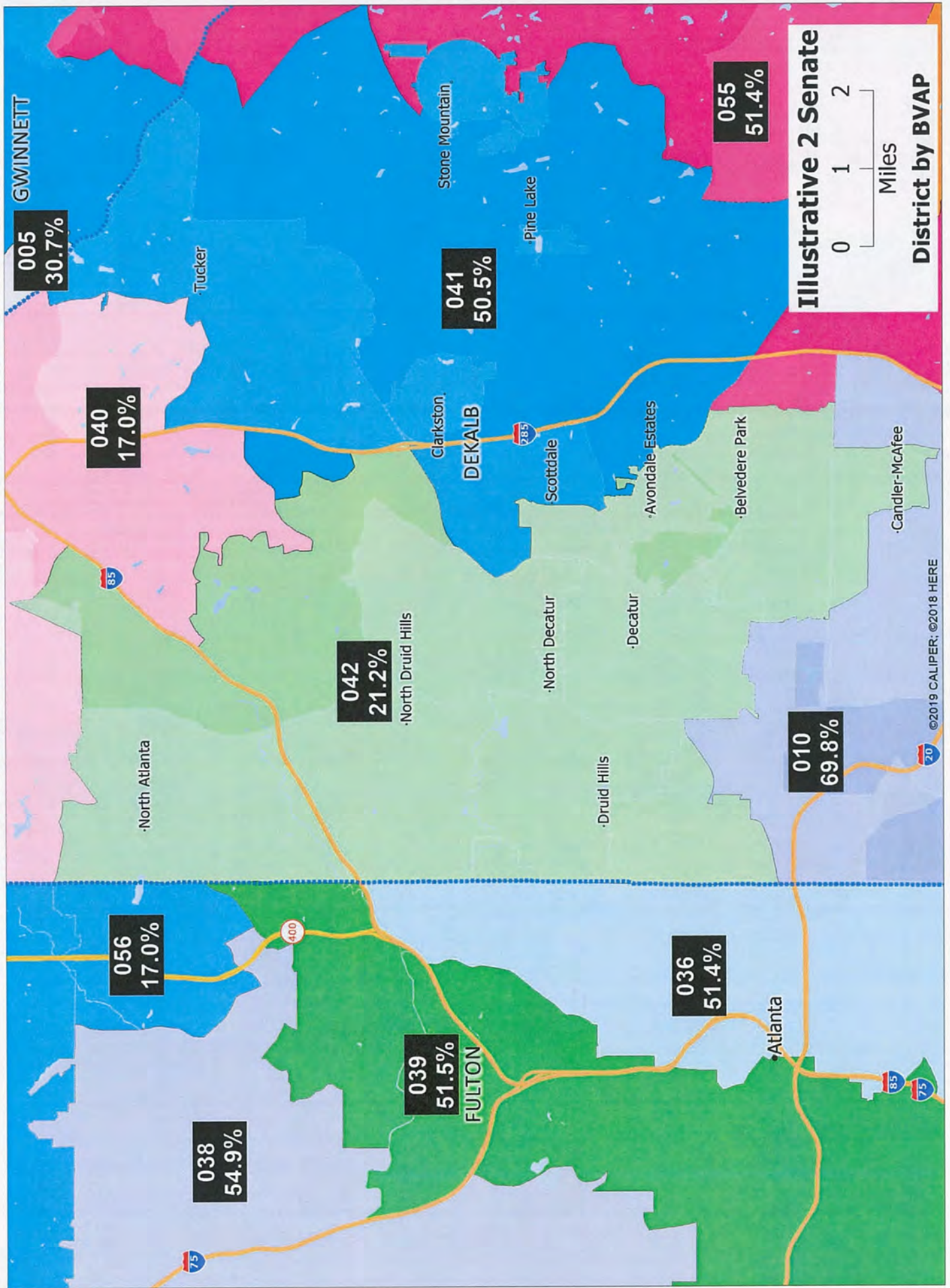


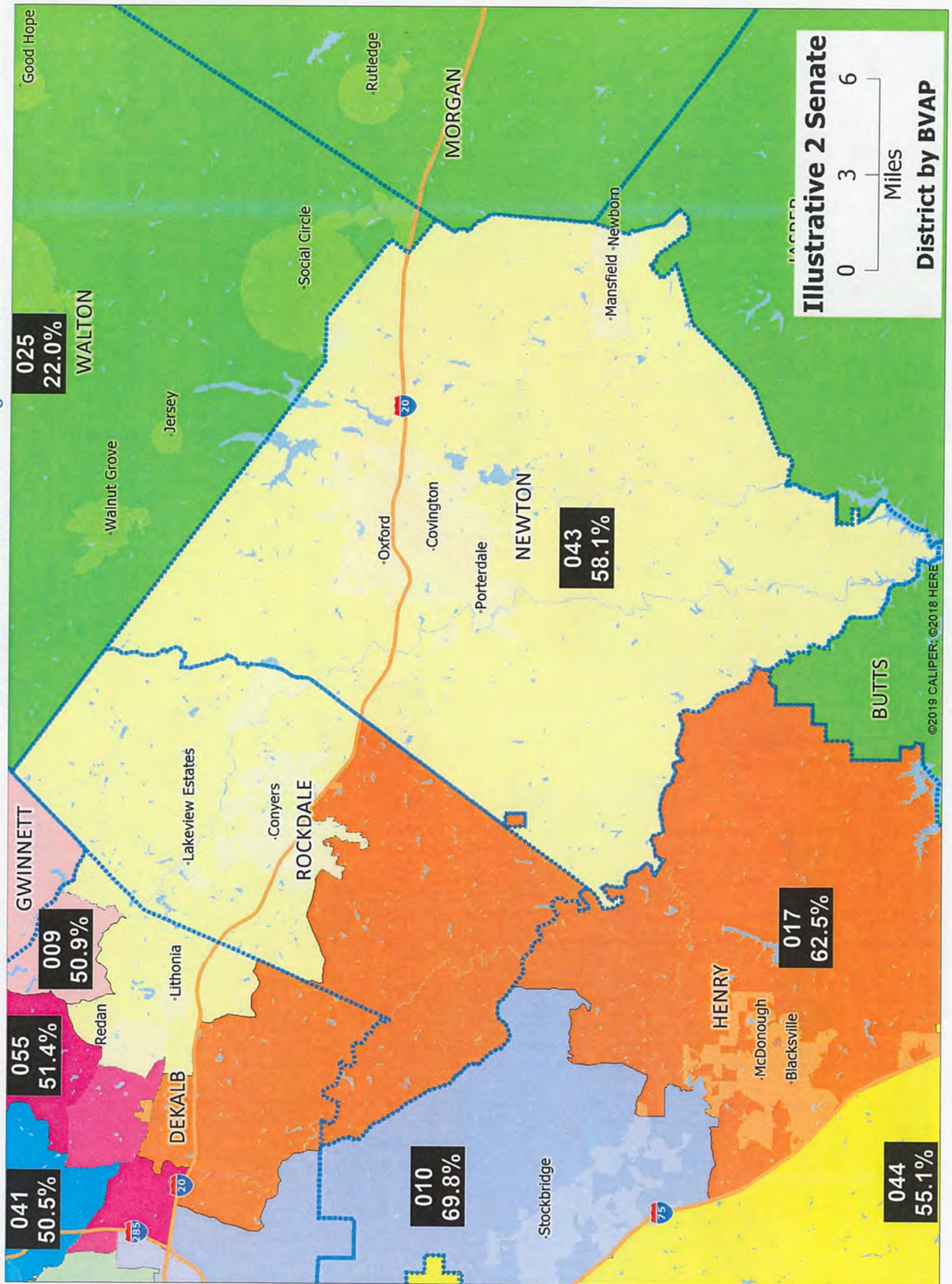








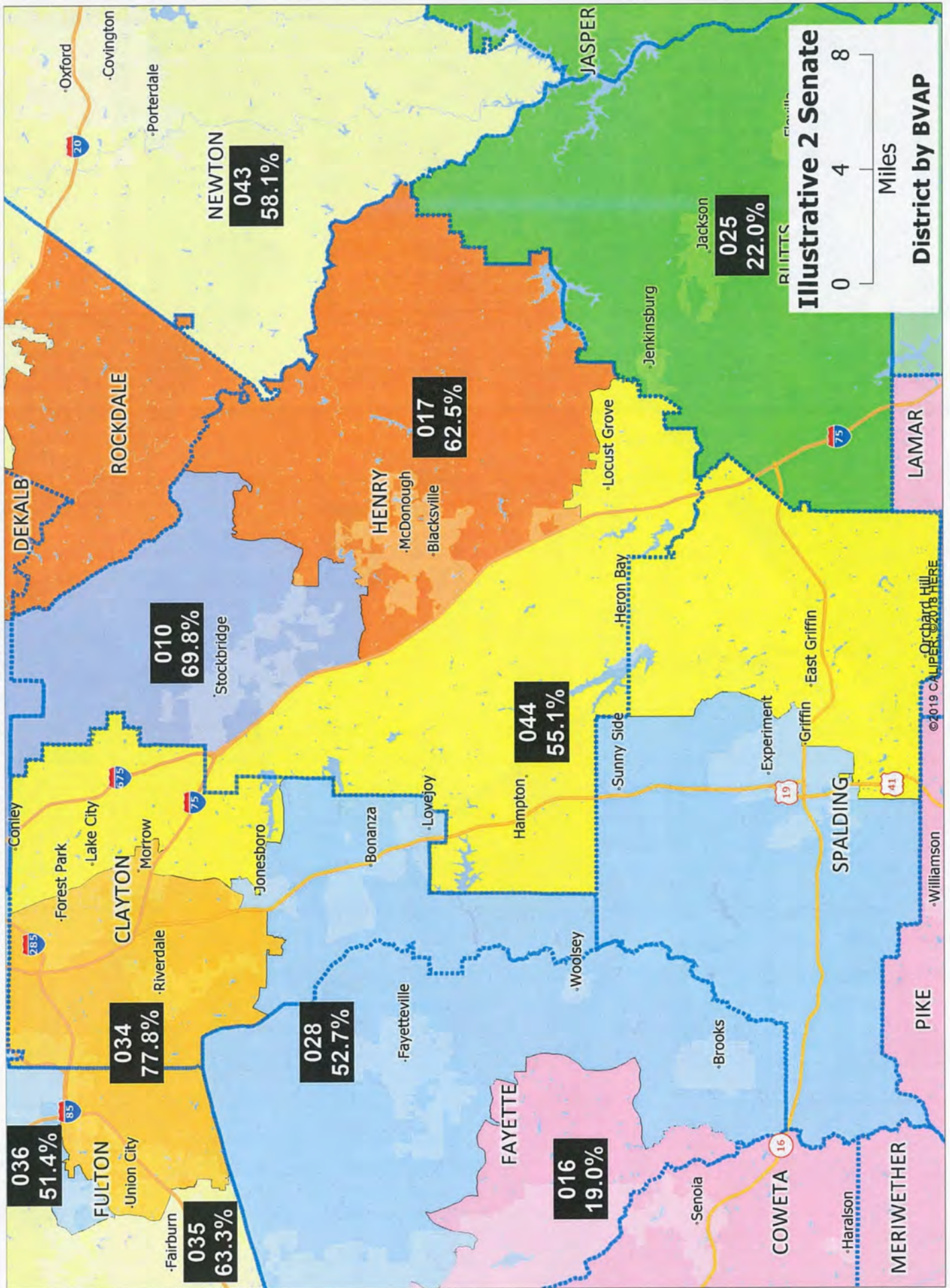




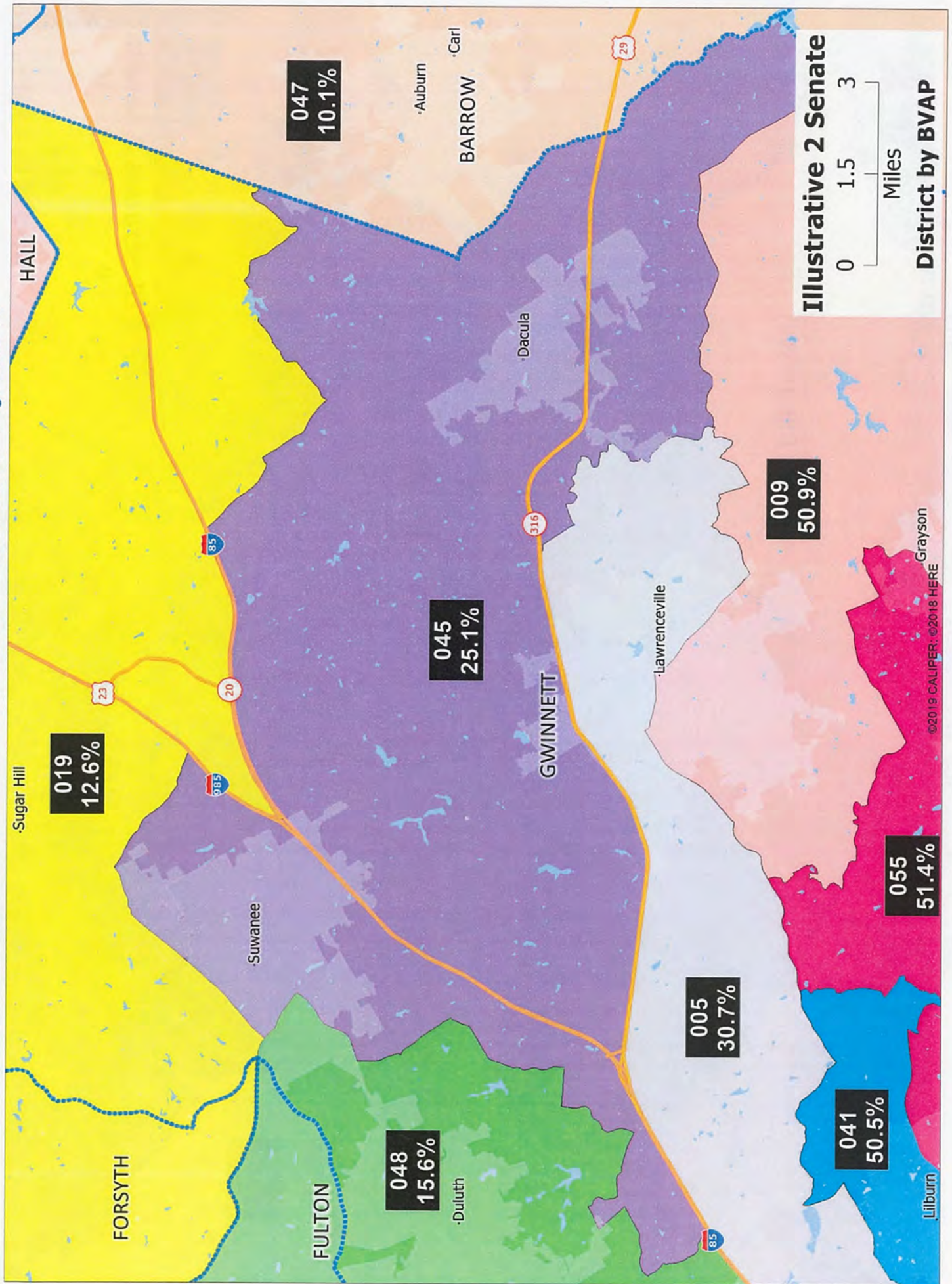
**Illustrative 2 Senate District by BVAP**

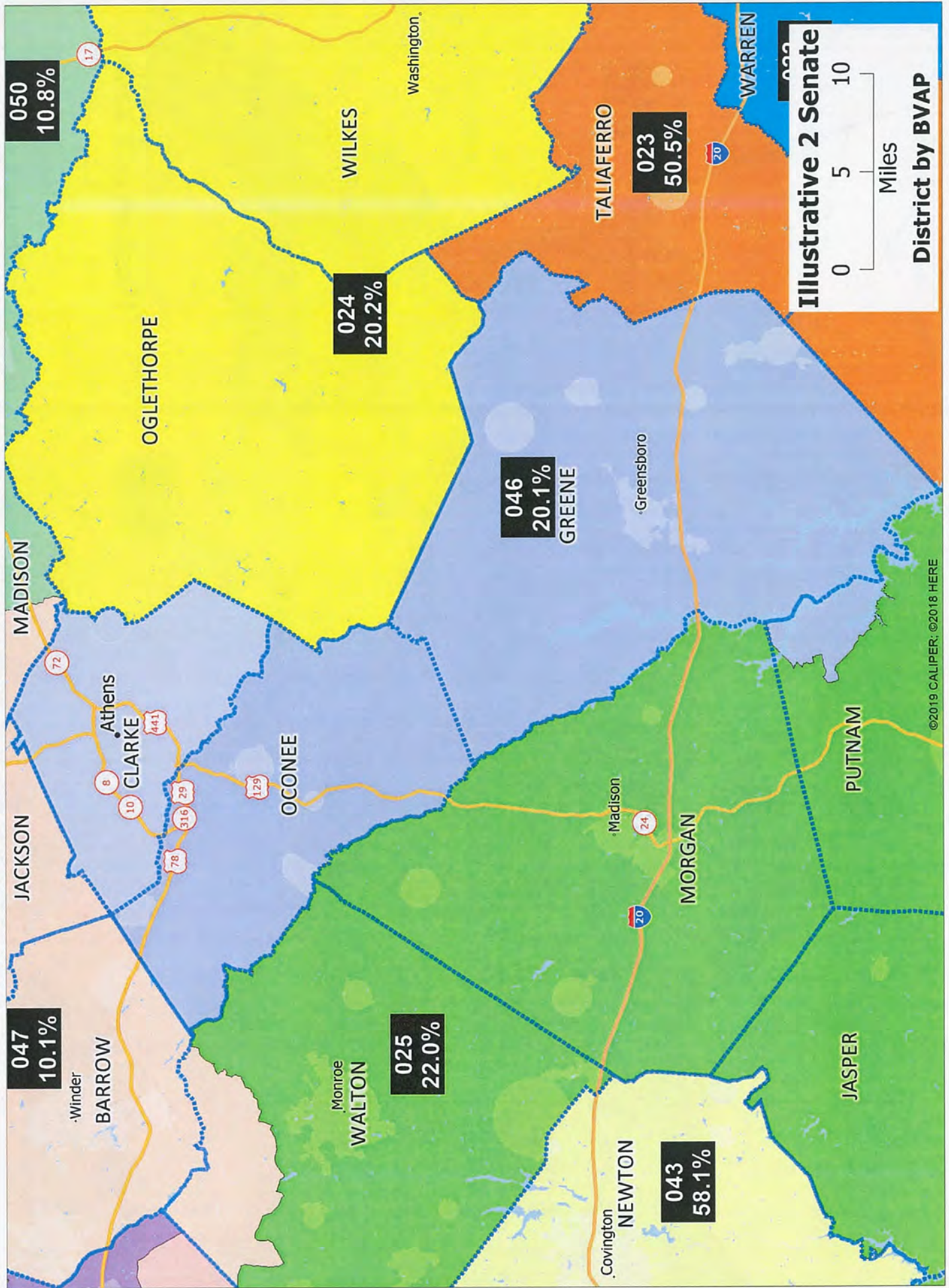
0 3 6 Miles

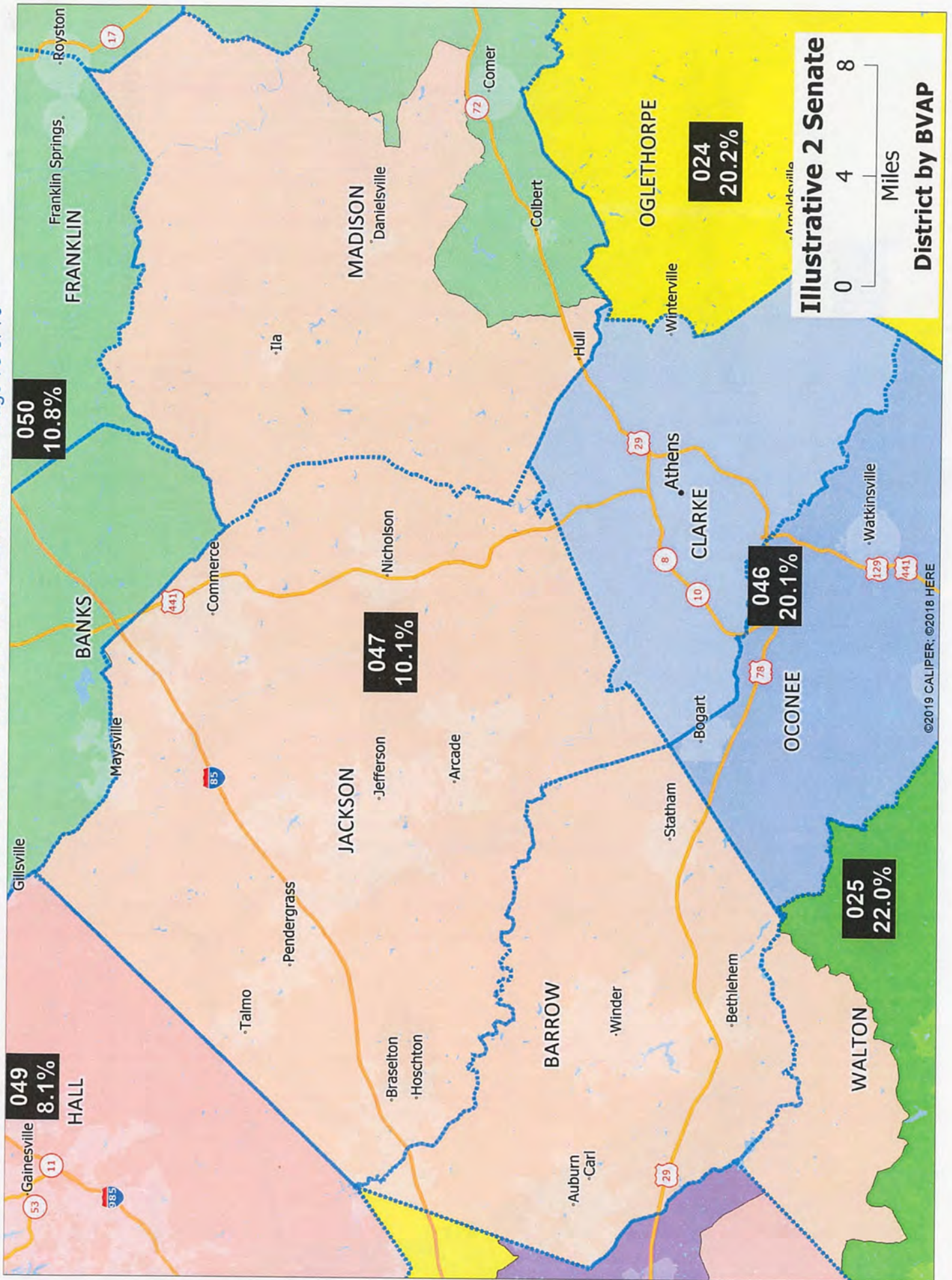
©2019 CALIPER, ©2018 HERE

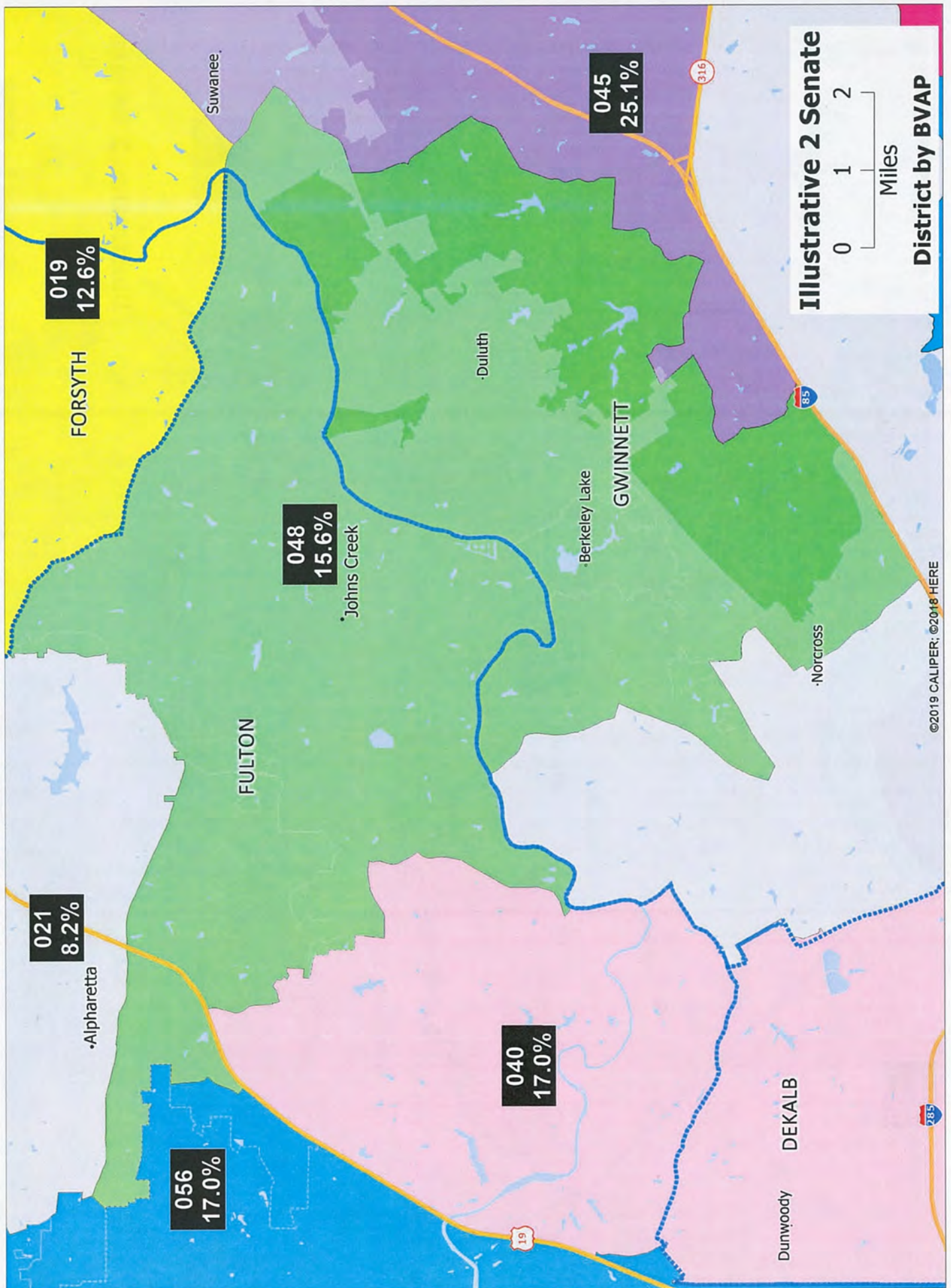


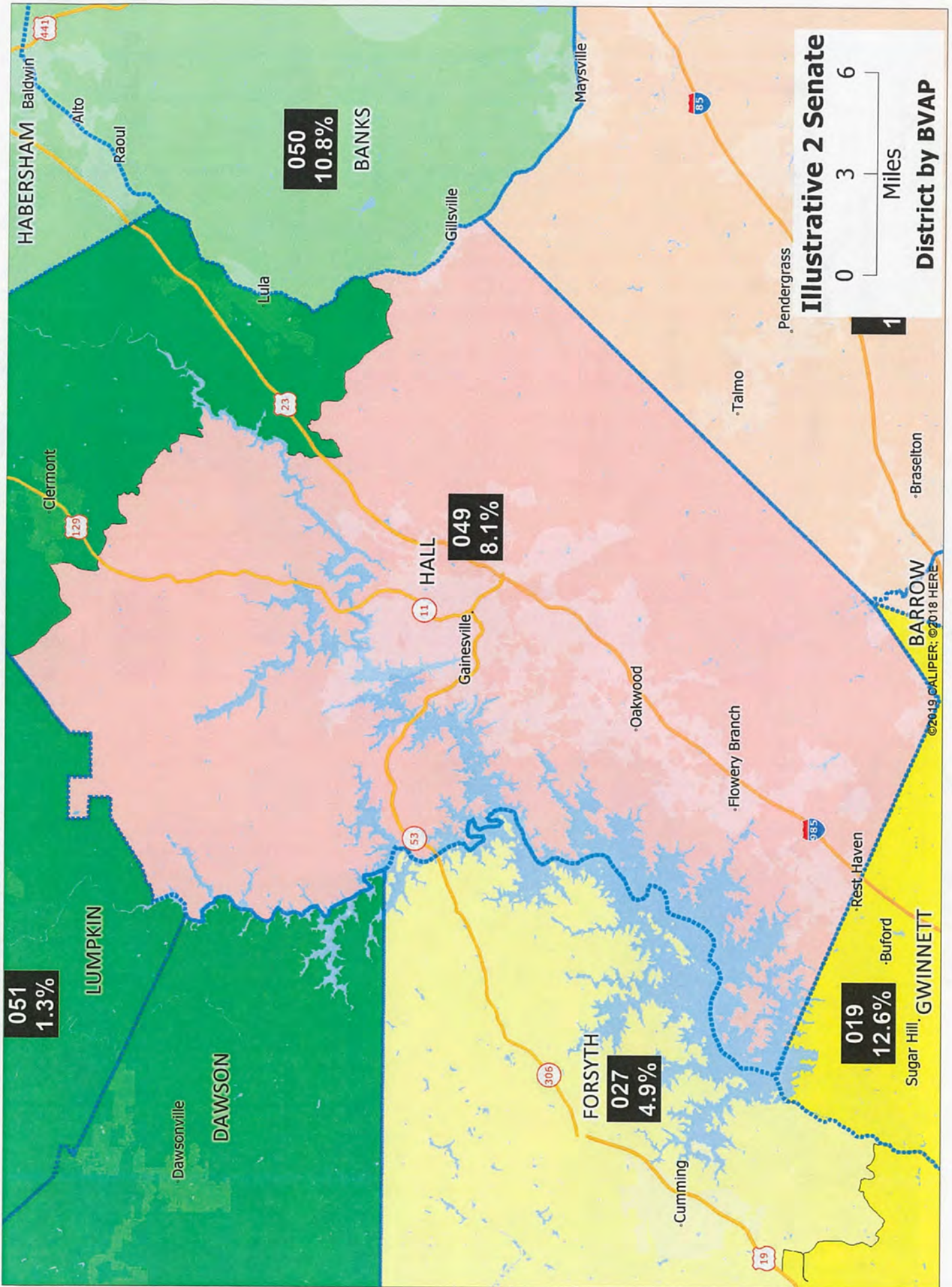


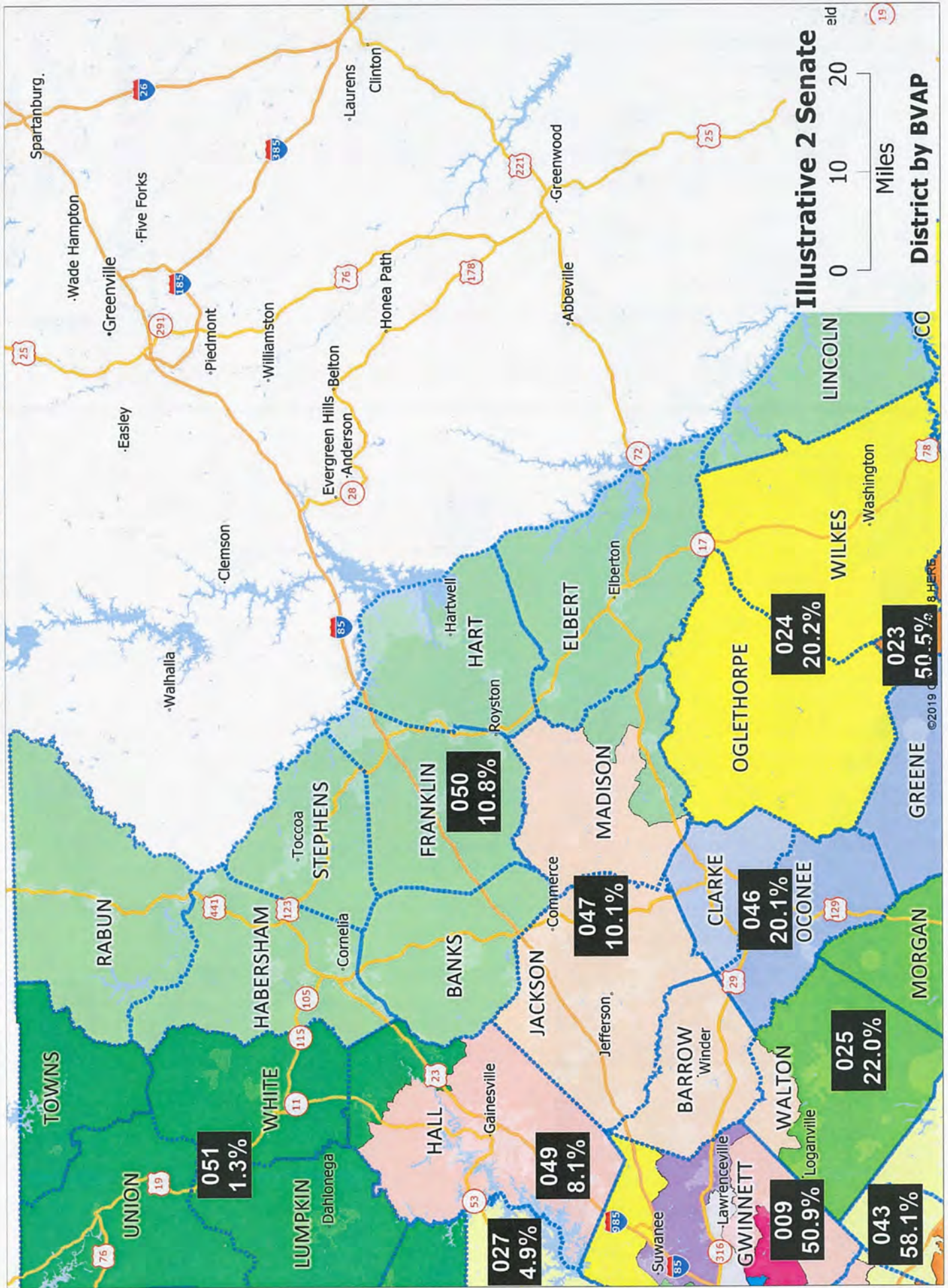


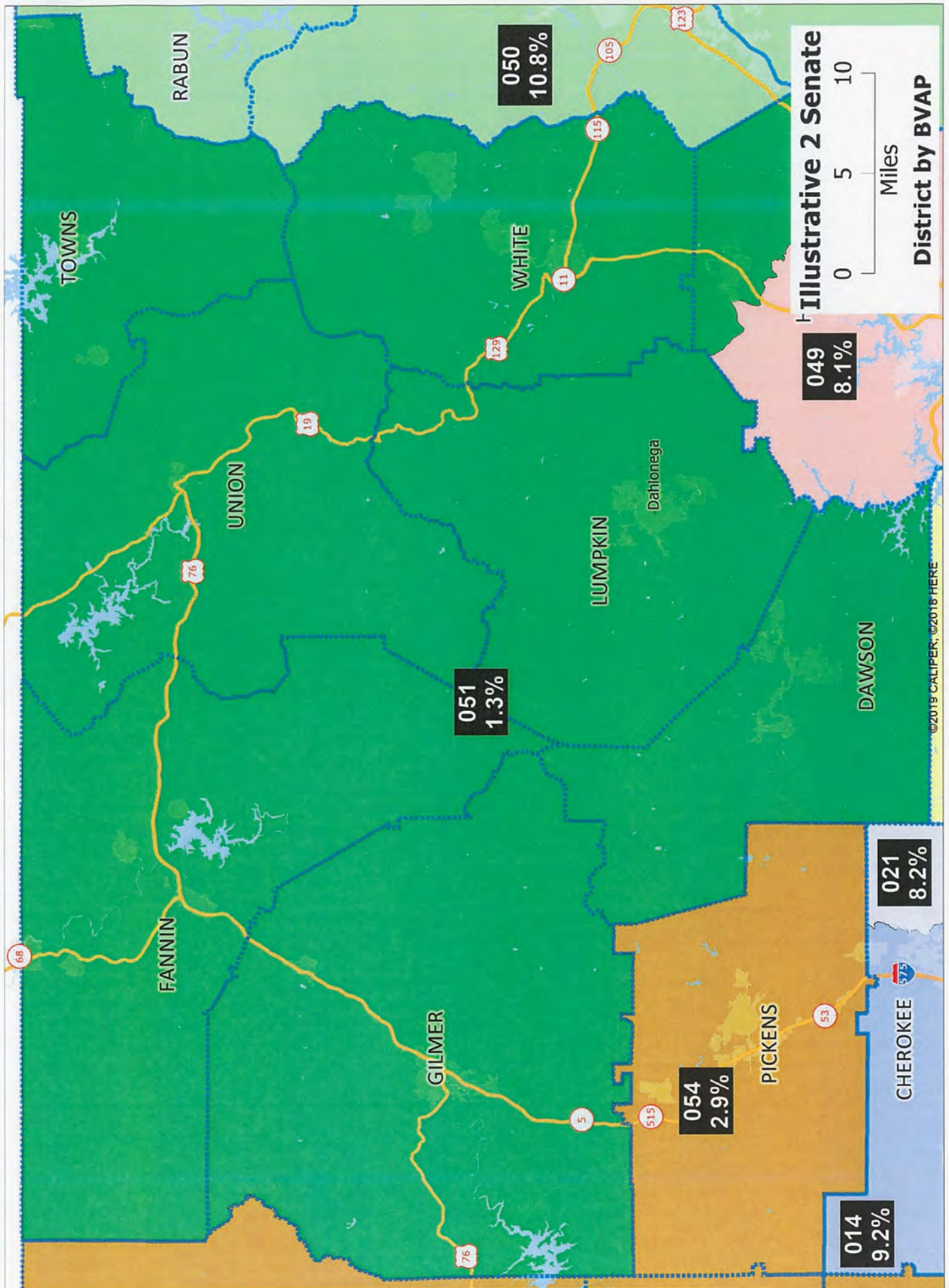








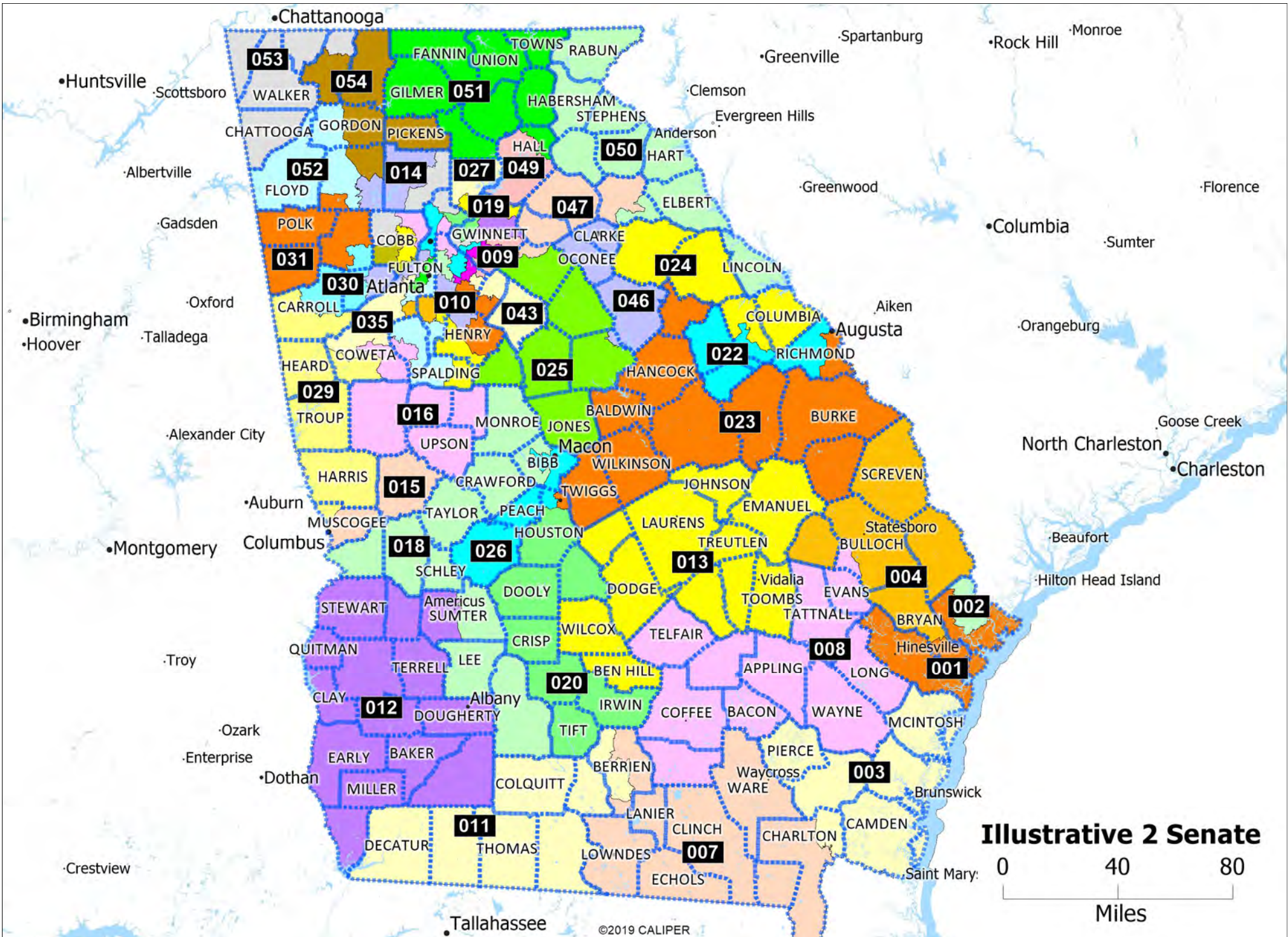




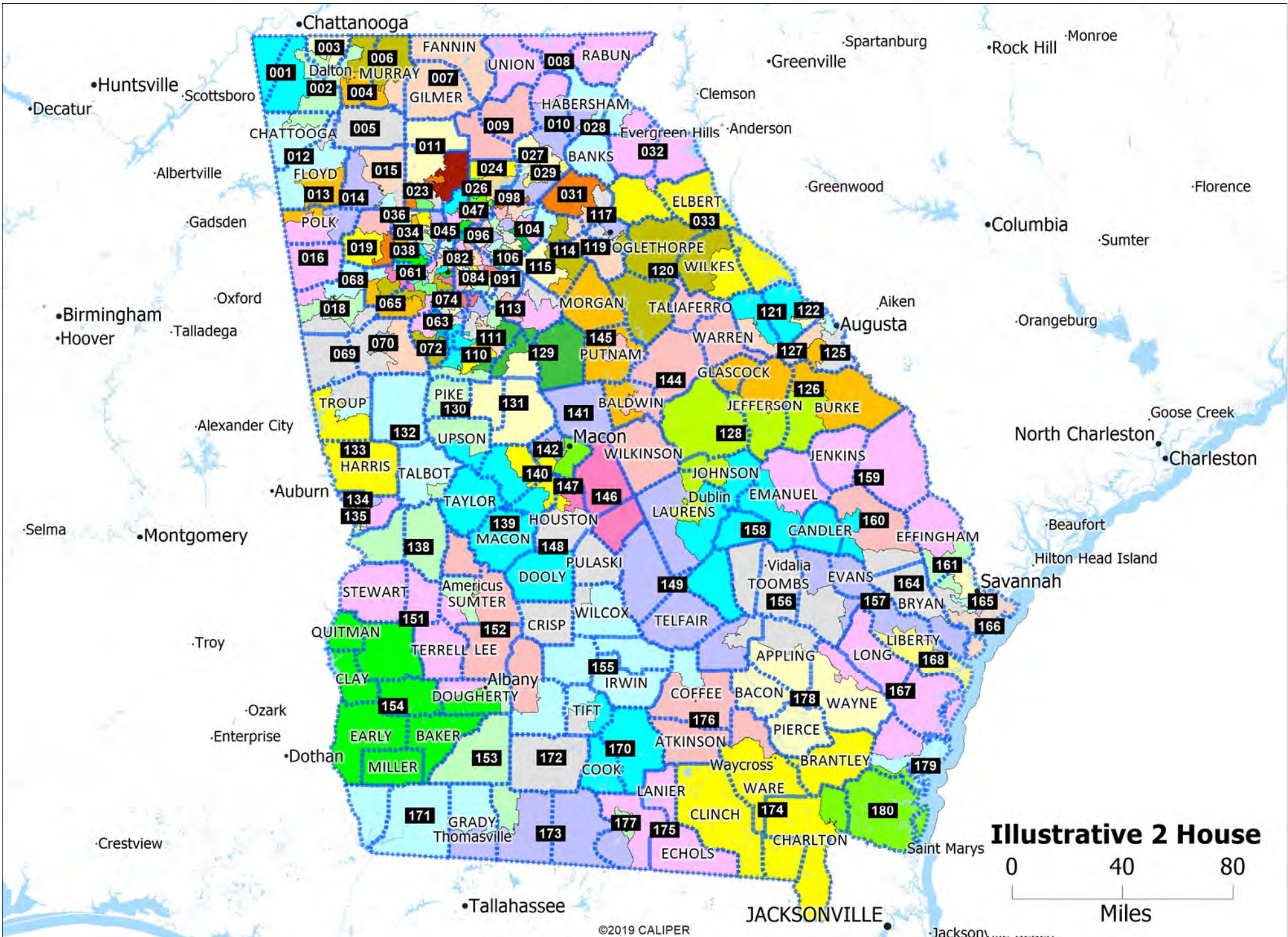


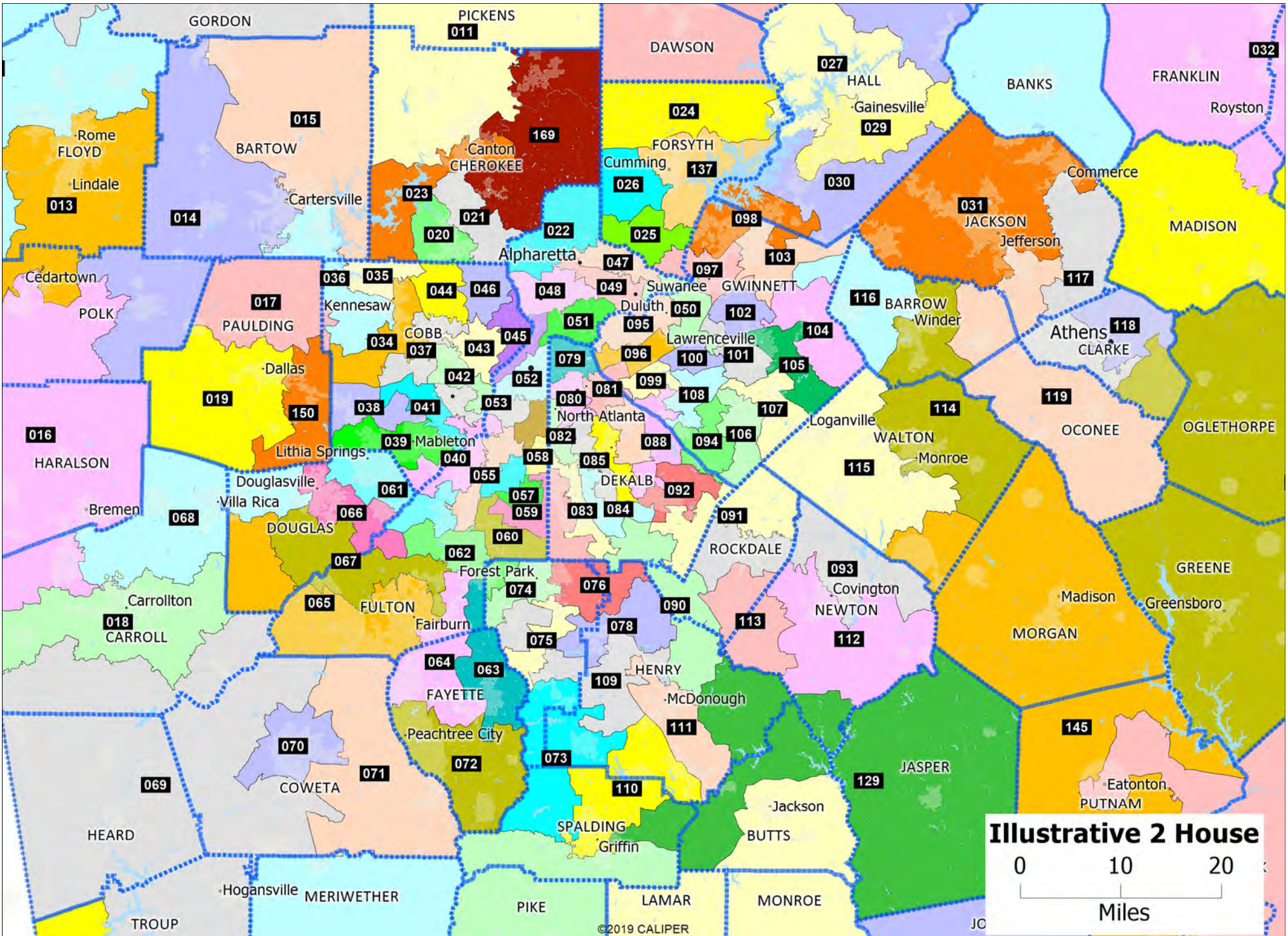


# EXHIBIT A-1









**Illustrative 2 House**  
0 10 20  
Miles

# EXHIBIT A-2

Georgia State Senate - Jan 19 Draft

District	2020 Pop.	% 2020 Deviation	18+ Pop	18+ AP Black	% 18+ AP Black	18+ NH White	% 18+ NH White	2015-19 BCVAP*	2015-19 LCVAP*	2015-19 ACVAP*	2015-19 B+L+A CVAP*	2015-19 NH White CVAP*	Incumbents
001	190422	-0.45%	145737	37684	25.86%	88176	60.50%	24.69%	6.29%	2.52%	33.50%	65.14%	1
002	193187	0.99%	153029	71064	46.44%	62214	40.66%	52.60%	4.26%	1.50%	58.37%	40.79%	1
003	189593	-0.88%	147133	27905	18.97%	105980	72.03%	20.79%	3.07%	1.31%	25.18%	73.98%	1
004	189778	-0.79%	144615	33866	23.42%	98287	67.96%	24.08%	2.63%	0.95%	27.65%	71.69%	1
005	189565	-0.90%	138831	42588	30.68%	29419	21.19%	37.68%	17.32%	11.14%	66.15%	32.70%	1
006	192162	0.46%	144728	72518	50.11%	38268	26.44%	53.94%	9.79%	2.45%	66.17%	33.41%	1
007	191638	0.19%	145231	47324	32.59%	83604	57.57%	32.13%	4.00%	1.15%	37.27%	61.87%	1
008	190960	-0.17%	144081	35029	24.31%	92298	64.06%	26.19%	4.89%	0.46%	31.53%	67.73%	1
009	190917	-0.19%	139935	71186	50.87%	40414	28.88%	50.27%	6.60%	5.01%	61.89%	37.26%	1
010	192564	0.67%	150543	105014	69.76%	33702	22.39%	70.00%	2.80%	1.61%	74.42%	24.98%	1
011	193080	0.94%	146576	43588	29.74%	88210	60.18%	30.87%	3.35%	0.43%	34.65%	64.53%	1
012	192997	0.90%	150855	86499	57.34%	56492	37.45%	58.64%	1.34%	0.73%	60.71%	38.74%	1
013	189512	-0.93%	146437	46703	31.89%	91125	62.23%	32.66%	2.21%	0.49%	35.35%	64.19%	1
014	189408	-0.98%	144804	13381	9.24%	107883	74.50%	9.18%	5.48%	1.39%	16.05%	83.02%	1
015	190014	-0.66%	144217	73953	51.28%	54825	38.02%	50.56%	5.48%	1.73%	57.77%	40.95%	1
016	192188	0.47%	147817	28084	19.00%	104658	70.80%	19.45%	3.29%	1.31%	24.05%	74.81%	1
017	190669	-0.32%	144304	90131	62.46%	44015	30.50%	58.65%	2.75%	1.42%	62.82%	36.47%	1
018	192402	0.58%	149925	39525	26.36%	98905	65.97%	26.25%	3.12%	1.70%	31.08%	68.10%	1
019	190681	-0.32%	136842	17295	12.64%	75740	55.35%	12.09%	6.70%	10.58%	29.37%	69.77%	1
020	190672	-0.32%	144582	44771	30.97%	85398	59.07%	31.82%	3.54%	1.81%	37.17%	62.34%	3
021	190228	-0.55%	143818	11810	8.21%	103899	72.24%	7.93%	5.29%	4.07%	17.29%	81.94%	1
022	192096	0.42%	150253	78364	52.15%	58156	38.71%	52.64%	4.12%	1.80%	58.57%	40.48%	1
023	193019	0.91%	150895	76265	50.54%	66957	44.37%	51.51%	1.90%	0.71%	54.12%	45.58%	0
024	189380	-1.00%	141326	28529	20.19%	94552	66.90%	19.38%	4.31%	3.00%	26.69%	72.23%	1
025	193153	0.98%	148510	32688	22.01%	105624	71.12%	22.67%	2.03%	0.76%	25.46%	74.15%	1
026	191806	0.27%	147242	79463	53.97%	55112	37.43%	55.20%	2.59%	0.91%	58.70%	40.38%	1
027	192327	0.55%	140032	6859	4.90%	99309	70.92%	3.84%	5.52%	4.74%	14.10%	85.27%	1
028	189511	-0.93%	144559	76234	52.74%	52312	36.19%	51.25%	4.28%	2.48%	58.01%	41.27%	1
029	192563	0.67%	148231	32337	21.82%	103502	69.82%	22.52%	2.59%	1.71%	26.81%	72.42%	1
030	191048	-0.12%	143290	40806	28.48%	86001	60.02%	26.49%	4.17%	0.86%	31.52%	67.30%	1
031	192838	0.81%	142871	20412	14.29%	108330	75.82%	12.58%	3.78%	0.81%	17.17%	82.28%	1
032	191998	0.37%	146873	16153	11.00%	101532	69.13%	10.55%	4.88%	6.07%	21.50%	77.60%	1
033	190485	-0.42%	152184	46655	30.66%	69048	45.37%	31.76%	7.31%	4.64%	43.71%	55.22%	0
034	192385	0.58%	141537	110176	77.84%	9886	6.98%	81.66%	4.48%	3.15%	89.29%	9.66%	1
035	190688	-0.31%	144403	91434	63.32%	42340	29.32%	62.38%	3.34%	0.58%	66.30%	33.20%	1
036	189709	-0.82%	155038	79675	51.39%	56246	36.28%	52.74%	3.72%	2.40%	58.87%	40.48%	1
037	191504	0.12%	148063	30815	20.81%	94452	63.79%	19.95%	5.42%	3.59%	28.96%	70.24%	1
038	190687	-0.31%	146367	80317	54.87%	50232	34.32%	55.58%	3.94%	1.59%	61.11%	38.19%	0
039	192517	0.64%	164280	84589	51.49%	57870	35.23%	55.63%	3.38%	4.57%	63.57%	35.72%	1
040	190619	-0.35%	148386	25289	17.04%	77864	52.47%	18.21%	5.78%	8.52%	32.50%	66.67%	1
041	192030	0.39%	143295	72313	50.46%	27568	19.24%	59.17%	5.82%	7.79%	72.78%	26.32%	1
042	190728	-0.29%	152760	32390	21.20%	86335	56.52%	23.86%	4.26%	5.71%	33.82%	65.21%	1
043	192877	0.83%	145032	84221	58.07%	48236	33.26%	55.83%	3.82%	0.95%	60.60%	38.61%	1
044	190473	-0.42%	143652	79117	55.08%	43805	30.49%	52.66%	5.29%	4.82%	62.77%	36.43%	1
045	189946	-0.70%	143418	36029	25.12%	57640	40.19%	24.68%	9.62%	11.80%	46.09%	53.06%	0
046	191838	0.29%	154586	31072	20.10%	101026	65.35%	23.54%	3.76%	2.88%	30.17%	69.04%	1
047	192337	0.55%	143977	14539	10.10%	109022	75.72%	9.56%	4.98%	2.22%	16.76%	82.43%	1
048	192864	0.83%	146388	22776	15.56%	62046	42.38%	17.14%	7.44%	19.14%	43.72%	55.48%	1
049	193020	0.91%	146060	11833	8.10%	92038	63.01%	8.83%	12.41%	2.03%	23.26%	75.92%	1
050	193087	0.94%	151880	16419	10.81%	121009	79.67%	11.88%	3.12%	0.94%	15.94%	83.31%	1
051	192202	0.48%	157732	2079	1.32%	142041	90.05%	1.44%	2.40%	0.54%	4.38%	94.49%	1
052	189397	-0.99%	145086	17368	11.97%	106752	73.58%	11.81%	5.27%	0.99%	18.07%	81.27%	1
053	190553	-0.38%	148171	6801	4.59%	130398	88.01%	4.46%	1.81%	0.73%	7.00%	91.96%	1
054	189836	-0.76%	143725	4156	2.89%	106459	74.07%	3.23%	9.89%	0.75%	13.87%	83.97%	1
055	189516	-0.92%	144254	74077	51.35%	42999	29.81%	53.66%	4.69%	6.02%	64.37%	34.69%	1
056	190234	-0.55%	151878	25818	17.00%	92122	60.66%	18.15%	5.83%	4.34%	28.32%	70.99%	1
<b>Total 2020</b>	<b>10,711,908</b>	<b>1.99%</b>	<b>8,220,274</b>	<b>2,607,986</b>	<b>31.73%</b>	<b>4,342,333</b>	<b>52.82%</b>						

Majority Districts

19

20

21

35

CVAP Source:

\* 2015-19 ACS Special Tabulation

Note: Citizen Voting Age Population (CVAP) percentages are disaggregated from block-group level ACS estimates (with a survey midpoint of July 2017)

Source for disaggregation: Redistricting Data Hub

<https://redistrictingdatahub.org/dataset/georgia-cvap-data-disaggregated-to-the-2020-block-level-2019/>

# EXHIBIT A-3



Indicates  
 changed  
 from  
 Illustrative

Georgia State House --Jan 19\_House

District	2020 Pop.	% 2020 Deviation	18+ Pop	18+ AP Black	% 18+ AP Black	18+ NH White	% 18+ NH White	2015-19 BCVPAP*	2015-19 LCVAP*	2015-19 ACVPAP*	2015-19 B+L+A CVAP*	2015-19 NH White CVAP*	Incumbent
001	59437	-0.12%	46702	1872	4.01%	41,873	89.66%	4.33%	1.50%	0.61%	6.45%	92.41%	1
002	59950	0.74%	46103	1428	3.10%	40,396	87.62%	2.74%	2.99%	0.27%	6.00%	92.98%	1
003	60199	1.16%	46716	1565	3.35%	41,325	88.46%	3.08%	1.83%	1.37%	6.29%	92.55%	1
004	59715	0.34%	43446	2164	4.98%	22,742	52.35%	5.09%	21.46%	0.44%	26.99%	71.87%	1
005	58992	-0.87%	44689	1958	4.38%	35,181	78.72%	4.45%	6.37%	0.91%	11.73%	87.30%	1
006	59171	-0.57%	44514	1035	2.33%	33,732	75.78%	2.80%	10.16%	1.46%	14.42%	85.09%	1
007	60117	1.02%	49292	311	0.63%	44,360	89.99%	0.73%	2.28%	0.42%	3.42%	95.10%	1
008	59365	-0.25%	50050	490	0.98%	45,859	91.63%	1.39%	2.31%	0.50%	4.19%	94.80%	1
009	60286	1.30%	49130	756	1.54%	43,602	88.75%	1.84%	2.75%	0.59%	5.18%	93.81%	1
010	59086	-0.71%	46638	1808	3.88%	40,194	86.18%	3.48%	3.24%	0.91%	7.63%	91.53%	1
011	59778	0.45%	47979	1360	2.83%	42,340	88.25%	3.04%	3.08%	0.84%	6.96%	88.11%	1
012	58876	-1.07%	45889	5769	12.57%	34,666	75.54%	11.82%	3.31%	1.08%	16.21%	83.56%	1
013	60165	1.10%	46446	7607	16.38%	33,270	71.63%	17.45%	4.55%	0.74%	22.74%	76.09%	1
014	59851	0.57%	45621	5640	12.36%	35,559	77.94%	12.33%	2.90%	0.37%	15.60%	83.85%	1
015	58951	-0.94%	45278	5297	11.70%	33,770	74.58%	11.63%	4.05%	1.11%	16.79%	82.16%	1
016	59084	-0.72%	44651	3328	7.45%	36,683	82.15%	9.12%	3.76%	0.60%	13.48%	85.97%	2
017	58802	-1.19%	41822	6656	15.92%	30,587	73.14%	10.44%	5.47%	0.73%	16.65%	82.41%	1
018	59116	-0.66%	45784	10515	22.97%	29,816	65.12%	22.76%	3.69%	0.48%	26.93%	72.01%	0
019	58641	-1.46%	43696	8349	19.11%	31,338	71.72%	16.47%	3.59%	1.89%	21.96%	77.76%	1
020	59666	0.26%	46479	4701	10.11%	34,117	73.40%	9.65%	6.04%	1.65%	17.34%	82.03%	1
021	60270	1.28%	45210	3516	7.78%	34,132	75.50%	7.79%	7.73%	1.62%	17.14%	82.12%	1
022	58963	-0.92%	42831	3209	7.49%	31,979	74.66%	9.61%	4.06%	5.26%	18.94%	80.58%	1
023	60197	1.15%	44638	3920	8.78%	31,316	70.16%	7.90%	5.42%	2.22%	15.55%	83.72%	1
024	60138	1.05%	43694	1620	3.71%	35,819	81.98%	1.63%	5.03%	1.24%	7.90%	91.75%	0
025	59131	-0.64%	41640	2743	6.59%	23,150	55.60%	6.20%	6.12%	12.97%	25.29%	73.84%	1
026	58847	-1.12%	41465	2232	5.38%	27,265	65.75%	5.60%	5.36%	7.39%	18.35%	80.50%	1
027	59826	0.53%	47540	2283	4.80%	36,129	76.00%	5.30%	9.82%	1.33%	16.45%	82.93%	1
028	59060	-0.76%	45656	2844	6.23%	36,993	81.03%	6.68%	4.21%	1.72%	12.61%	86.28%	1
029	58947	-0.95%	41714	6087	14.59%	14,625	35.06%	18.89%	24.83%	2.45%	46.16%	52.59%	1
030	59394	-0.20%	45499	2901	6.38%	32,464	71.35%	6.46%	8.63%	2.33%	17.42%	82.08%	1
031	59858	0.58%	44200	3370	7.62%	34,961	79.10%	8.49%	4.40%	2.03%	14.92%	84.43%	1
032	59541	0.05%	46808	5534	11.82%	38,219	81.65%	12.82%	2.01%	0.74%	15.56%	83.86%	1
033	59586	0.13%	46648	8571	18.37%	34,478	73.91%	20.26%	1.96%	0.32%	22.53%	77.09%	1
034	58806	-1.18%	45799	9739	21.26%	30,332	66.23%	20.53%	4.97%	3.04%	28.54%	70.60%	1
035	59432	-0.13%	45932	11287	24.57%	26,008	56.62%	25.41%	6.60%	4.00%	36.02%	62.89%	1
036	58748	-1.28%	44526	5425	12.18%	32,692	73.42%	10.31%	4.38%	3.85%	18.54%	81.04%	1
037	58759	-1.26%	45657	14366	31.47%	19,998	43.80%	34.50%	8.50%	4.09%	47.08%	52.67%	1
038	58628	-1.48%	44687	23014	51.50%	13,792	30.86%	51.77%	8.20%	2.80%	62.77%	36.62%	1
039	59217	-0.49%	45078	23090	51.22%	13,130	29.13%	52.36%	7.78%	2.22%	62.37%	37.74%	1
040	59087	-0.71%	43696	28674	65.62%	9,474	21.68%	69.36%	4.78%	2.00%	76.14%	23.14%	1
041	58750	-1.28%	43855	15527	35.41%	16,029	36.55%	40.39%	10.35%	4.56%	55.30%	44.07%	1
042	59492	-0.03%	49167	15717	31.97%	17,925	36.46%	39.05%	9.24%	4.95%	53.25%	45.30%	1
043	58895	-1.04%	45618	8790	19.27%	25,736	56.42%	18.03%	5.58%	6.20%	29.82%	68.89%	1
044	58816	-1.17%	47689	9059	19.00%	29,027	60.87%	17.52%	6.12%	4.65%	28.30%	70.68%	1
045	58712	-1.34%	44858	5725	12.76%	30,946	68.99%	9.64%	4.46%	5.16%	19.26%	80.39%	1
046	60086	0.97%	44683	3543	7.93%	33,464	74.89%	6.60%	4.71%	5.09%	16.39%	82.38%	1
047	59665	0.26%	45057	5818	12.91%	22,802	50.61%	13.73%	7.85%	14.63%	36.22%	62.74%	0
048	59887	0.63%	46318	6569	14.18%	28,517	61.57%	17.42%	6.50%	4.70%	28.63%	70.84%	1
049	58771	-1.24%	44121	5290	11.99%	24,051	54.51%	12.57%	4.67%	16.59%	33.83%	65.18%	1
050	60392	1.48%	46519	9063	19.48%	14,118	30.35%	18.47%	9.35%	28.55%	56.37%	42.48%	1
051	60227	1.20%	48254	10458	21.67%	28,040	58.11%	21.95%	5.16%	5.69%	32.80%	66.08%	1
052	60265	1.27%	49155	7426	15.11%	28,331	57.64%	15.81%	6.09%	4.86%	26.76%	72.49%	1
053	58830	-1.14%	47187	12966	27.48%	25,634	54.32%	26.27%	6.07%	3.85%	36.19%	63.09%	1
054	59230	-0.47%	51206	8367	16.34%	35,074	68.50%	14.25%	2.82%	5.90%	22.96%	76.25%	1
055	59073	-0.74%	47334	24895	52.59%	17,550	37.08%	57.34%	2.70%	1.81%	61.84%	37.36%	1
056	59420	-0.15%	52804	27857	52.76%	16,832	31.88%	57.59%	4.50%	7.26%	69.35%	29.92%	1
057	59610	0.17%	51582	29227	56.66%	16,826	32.62%	57.86%	3.82%	2.62%	64.31%	35.20%	1
058	59735	0.38%	52851	8978	16.99%	33,455	63.30%	13.97%	4.48%	5.26%	23.70%	75.41%	1
059	58942	-0.96%	47719	26665	55.88%	16,219	33.99%	60.67%	3.30%	1.78%	65.75%	33.68%	1
060	59197	-0.53%	45411	34928	76.92%	5,864	12.91%	80.25%	3.13%	0.89%	84.27%	15.14%	1
061	59666	0.26%	45697	32994	72.20%	8,230	18.01%	75.64%	4.16%	1.06%	80.86%	18.93%	1
062	59384	-0.21%	45565	41225	90.48%	1,744	3.83%	91.85%	1.92%	0.71%	94.48%	4.67%	1
063	58806	-1.18%	45567	30138	66.14%	11,676	25.62%	64.68%	3.15%	2.29%	70.12%	29.90%	1
064	59151	-0.60%	44832	29047	64.79%	11,797	26.31%	58.96%	3.87%	2.99%	65.82%	33.32%	1
065	58920	-0.99%	44304	28677	64.73%	11,644	26.28%	63.12%	3.70%	0.62%	67.44%	32.18%	1

Indicates  
 changed  
 from  
 Illustrative

Georgia State House --Jan 19\_House

District	2020 Pop.	% 2020 Deviation	18+ Pop	18+ AP Black	% 18+ AP Black	18+ NH White	% 18+ NH White	2015-19 BCVAP*	2015-19 LCVAP*	2015-19 ACVAP*	2015-19 B+L+A CVAP*	2015-19 NH White CVAP*	Incumbent
066	60347	1.40%	44791	29544	65.96%	10,787	24.08%	61.44%	3.46%	1.38%	66.28%	32.05%	1
067	59645	0.23%	44739	28087	62.78%	12,904	28.84%	58.04%	3.23%	0.42%	61.69%	37.83%	0
068	58798	-1.20%	43885	10997	25.06%	28,222	64.31%	25.13%	3.57%	0.92%	29.63%	70.05%	1
069	59534	0.04%	45679	5452	11.94%	37,178	81.39%	12.42%	2.13%	1.02%	15.57%	83.22%	1
070	59744	0.39%	45324	13530	29.85%	25,142	55.47%	30.95%	6.78%	2.31%	40.04%	58.82%	1
071	60122	1.03%	45707	4375	9.57%	36,597	80.07%	8.40%	3.79%	1.17%	13.36%	86.17%	1
072	58656	-1.44%	44356	4212	9.50%	33,237	74.93%	8.44%	4.56%	2.57%	15.57%	82.86%	1
073	60364	1.43%	45016	27267	60.57%	13,220	29.37%	58.61%	4.70%	1.74%	65.04%	34.15%	1
074	58666	-1.42%	43337	30556	70.51%	3,867	8.92%	76.95%	5.52%	4.42%	86.89%	11.78%	1
075	58818	-1.16%	43406	29530	68.03%	5,224	12.04%	71.49%	6.85%	5.52%	83.86%	14.70%	1
076	60113	1.01%	45375	32656	71.97%	5,826	12.84%	74.34%	4.77%	4.18%	83.29%	16.42%	1
077	58912	-1.01%	43070	32766	76.08%	2,874	6.67%	81.32%	5.37%	2.96%	89.65%	9.11%	1
078	59048	-0.78%	45065	24825	55.09%	13,085	29.04%	50.85%	5.85%	5.25%	61.96%	37.47%	1
079	58770	-1.25%	44626	6312	14.14%	24,204	54.24%	14.57%	4.76%	8.16%	27.50%	71.54%	1
080	60350	1.41%	46448	8049	17.33%	20,685	44.53%	21.85%	7.12%	8.19%	37.17%	62.50%	1
081	59188	-0.54%	44856	10639	23.72%	11,988	26.73%	30.23%	14.09%	11.59%	55.92%	42.55%	1
082	58675	-1.40%	49870	8926	17.90%	28,315	56.78%	15.24%	5.62%	7.30%	28.16%	70.82%	1
083	58898	-1.03%	44947	25250	56.18%	16,281	36.22%	59.85%	2.58%	1.95%	64.38%	35.16%	1
084	58670	-1.41%	46089	31650	68.67%	11,665	25.31%	74.24%	1.31%	1.32%	76.86%	22.73%	1
085	58922	-0.99%	47601	19783	41.56%	19,894	41.79%	49.98%	2.26%	4.40%	56.64%	41.92%	1
086	59065	-0.75%	43463	24022	55.27%	10,490	24.14%	58.45%	2.44%	5.48%	66.37%	32.00%	1
087	59585	0.12%	45472	25676	56.47%	11,391	25.05%	59.08%	3.37%	6.54%	69.00%	30.64%	1
088	59408	-0.17%	45810	26326	57.47%	9,529	20.80%	63.28%	4.38%	5.64%	73.30%	26.19%	1
089	59915	0.68%	48186	26012	53.98%	18,319	38.02%	56.91%	2.36%	1.93%	61.19%	37.98%	1
090	60246	1.24%	47314	34739	73.42%	10,383	21.94%	70.80%	2.52%	1.04%	74.36%	25.44%	1
091	60390	1.48%	45133	35001	77.55%	6,348	14.07%	76.15%	4.42%	0.96%	81.53%	17.76%	1
092	59279	-0.39%	45194	41831	92.56%	1,443	3.19%	94.02%	1.54%	0.39%	95.95%	3.54%	1
093	60260	1.26%	45920	25233	54.95%	16,745	36.47%	51.89%	3.42%	1.43%	56.74%	42.91%	1
094	59284	-0.38%	44177	23246	52.62%	12,161	27.53%	55.47%	4.34%	4.04%	63.84%	35.64%	1
095	58825	-1.15%	46205	8699	18.83%	23,380	50.60%	20.40%	5.70%	12.12%	38.22%	61.19%	1
096	58713	-1.34%	43674	11976	27.42%	8,849	20.26%	37.37%	18.06%	12.17%	67.61%	31.74%	1
097	58771	-1.24%	42969	6202	14.43%	19,803	46.09%	13.97%	6.18%	19.96%	40.12%	60.28%	1
098	58629	-1.48%	42827	5044	11.78%	26,495	61.87%	11.85%	6.60%	5.95%	24.40%	74.73%	1
099	58815	-1.17%	41927	9348	22.30%	5,194	12.39%	32.90%	22.43%	18.07%	73.40%	25.83%	1
100	58895	-1.04%	43773	13867	31.68%	6,434	14.70%	39.39%	19.12%	15.54%	74.05%	24.93%	1
101	59164	-0.58%	44516	13187	29.62%	13,550	30.44%	32.18%	11.99%	13.56%	57.74%	41.57%	1
102	59365	-0.25%	46364	10979	23.68%	18,795	40.54%	23.74%	8.66%	12.51%	44.91%	53.79%	1
103	59725	0.36%	43964	8801	20.02%	21,427	48.74%	19.94%	10.38%	6.98%	37.30%	61.33%	0
104	58654	-1.44%	42236	12480	29.55%	20,548	48.65%	23.36%	8.42%	5.13%	36.91%	62.22%	1
105	58966	-0.92%	41844	19286	46.09%	12,357	29.53%	43.96%	10.16%	5.49%	59.60%	39.44%	1
106	58654	-1.44%	43493	21269	48.90%	13,917	32.00%	47.95%	7.37%	5.28%	60.60%	38.73%	1
107	59972	0.77%	43794	18994	43.37%	17,083	39.01%	40.25%	6.01%	4.90%	51.16%	46.81%	1
108	58895	-1.04%	43797	9562	21.83%	16,906	38.60%	24.10%	10.19%	12.45%	46.75%	52.14%	1
109	60106	1.00%	45719	26570	58.12%	12,933	28.29%	52.77%	5.26%	3.95%	61.98%	35.15%	1
110	60333	1.38%	45293	23724	52.38%	17,438	38.50%	50.47%	4.12%	0.81%	55.40%	45.30%	1
111	58877	-1.07%	43374	23908	55.12%	14,916	34.39%	50.14%	4.61%	2.24%	56.99%	42.64%	1
112	60318	1.36%	45032	24145	53.62%	17,470	38.79%	51.59%	3.44%	0.62%	55.64%	43.81%	0
113	59934	0.71%	45777	26080	56.97%	15,434	33.72%	52.85%	2.94%	2.30%	58.09%	40.44%	1
114	59460	-0.09%	44583	9619	21.58%	29,300	65.72%	22.50%	4.32%	1.34%	28.17%	71.48%	1
115	59186	-0.55%	44678	5913	13.23%	34,585	77.41%	10.69%	2.61%	1.68%	14.99%	84.22%	1
116	59175	-0.56%	43703	5104	11.68%	30,740	70.34%	9.13%	6.05%	5.22%	20.40%	78.42%	1
117	59968	0.77%	49540	8470	17.10%	33,403	67.43%	18.88%	3.56%	2.45%	24.89%	74.11%	1
118	60268	1.27%	49965	13150	26.32%	28,246	56.53%	31.60%	5.39%	3.94%	40.93%	58.16%	1
119	60064	0.93%	43964	3440	7.82%	35,104	79.85%	8.06%	4.11%	2.52%	14.69%	84.90%	1
120	59968	0.77%	48143	12604	26.18%	30,811	64.00%	29.90%	2.17%	0.98%	33.06%	66.44%	1
121	59056	-0.76%	43180	10383	24.05%	27,549	63.80%	25.49%	6.11%	1.64%	33.23%	65.10%	1
122	58712	-1.34%	43395	6465	14.90%	30,535	70.37%	13.05%	4.42%	5.07%	22.54%	76.50%	1
123	59314	-0.33%	45628	9401	20.60%	29,916	65.57%	15.74%	3.70%	3.58%	23.02%	75.81%	1
124	59743	0.39%	48100	24637	51.22%	19,752	41.06%	51.31%	2.74%	2.00%	56.05%	43.54%	1
125	60329	1.37%	44930	26323	58.59%	15,698	34.94%	57.91%	2.98%	0.57%	61.46%	37.55%	1
126	59319	-0.32%	45424	24204	53.28%	18,722	41.22%	55.29%	3.36%	1.34%	60.00%	38.97%	1
127	58981	-0.89%	45754	24122	52.72%	15,783	34.50%	55.89%	5.28%	1.67%	62.84%	36.58%	1
128	59778	0.45%	46116	25887	56.13%	18,659	40.46%	55.20%	1.76%	0.30%	57.26%	42.68%	1
129	60366	1.44%	45898	9084	19.79%	33,569	73.14%	18.82%	2.24%	0.43%	21.49%	77.46%	2
130	59587	0.13%	46284	7170	15.49%	36,697	79.29%	14.16%	0.86%	1.09%	16.11%	82.24%	1
131	58988	-0.88%	46234	12262	26.52%	31,651	68.46%	28.65%	1.88%	0.50%	31.03%	68.31%	0
132	58773	-1.24%	45237	20829	46.04%	21,329	47.15%	47.57%	1.51%	0.76%	49.84%	50.07%	1

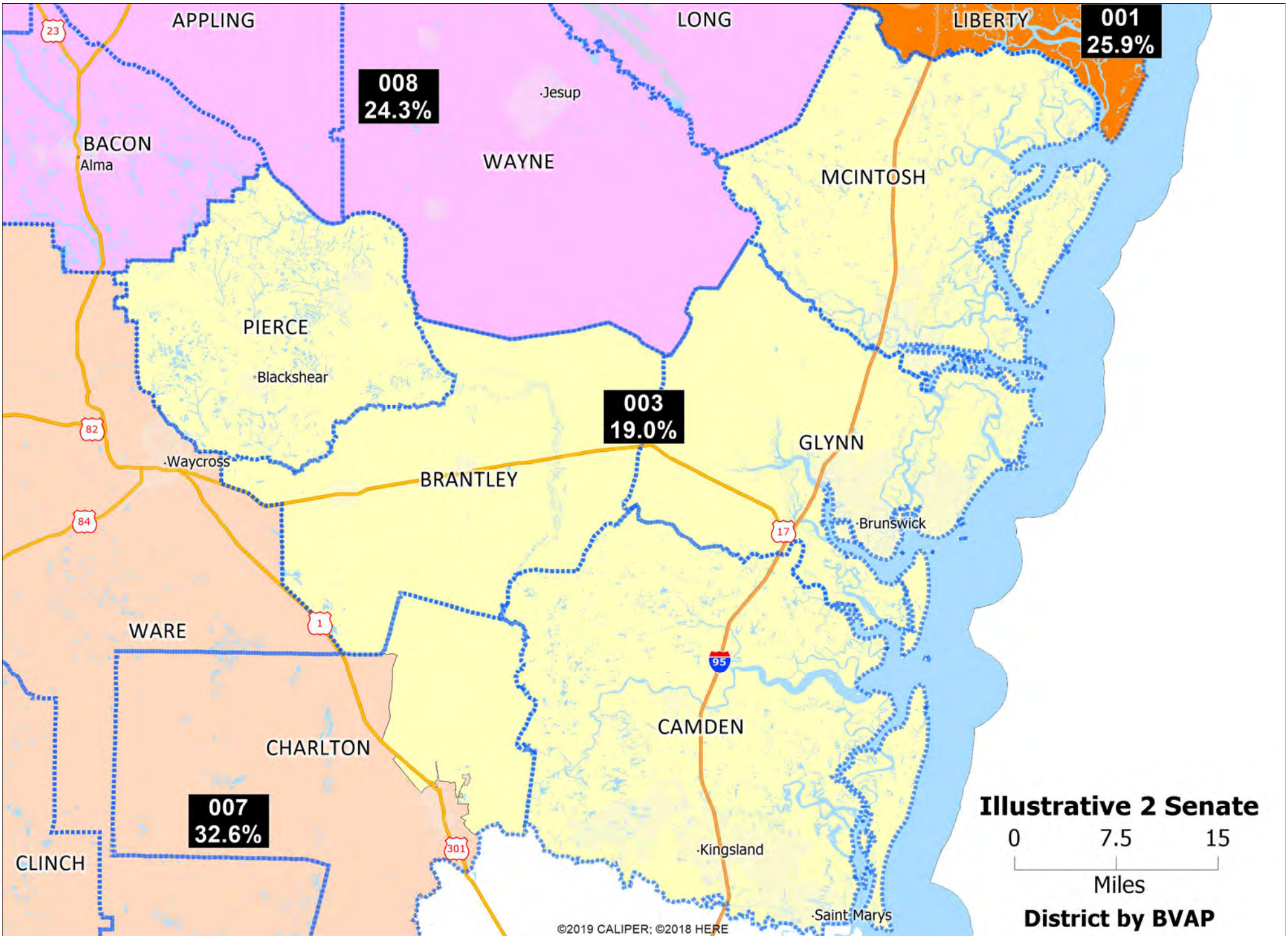
Indicates  
 changed  
 from  
 Illustrative

**Georgia State House --Jan 19\_House**

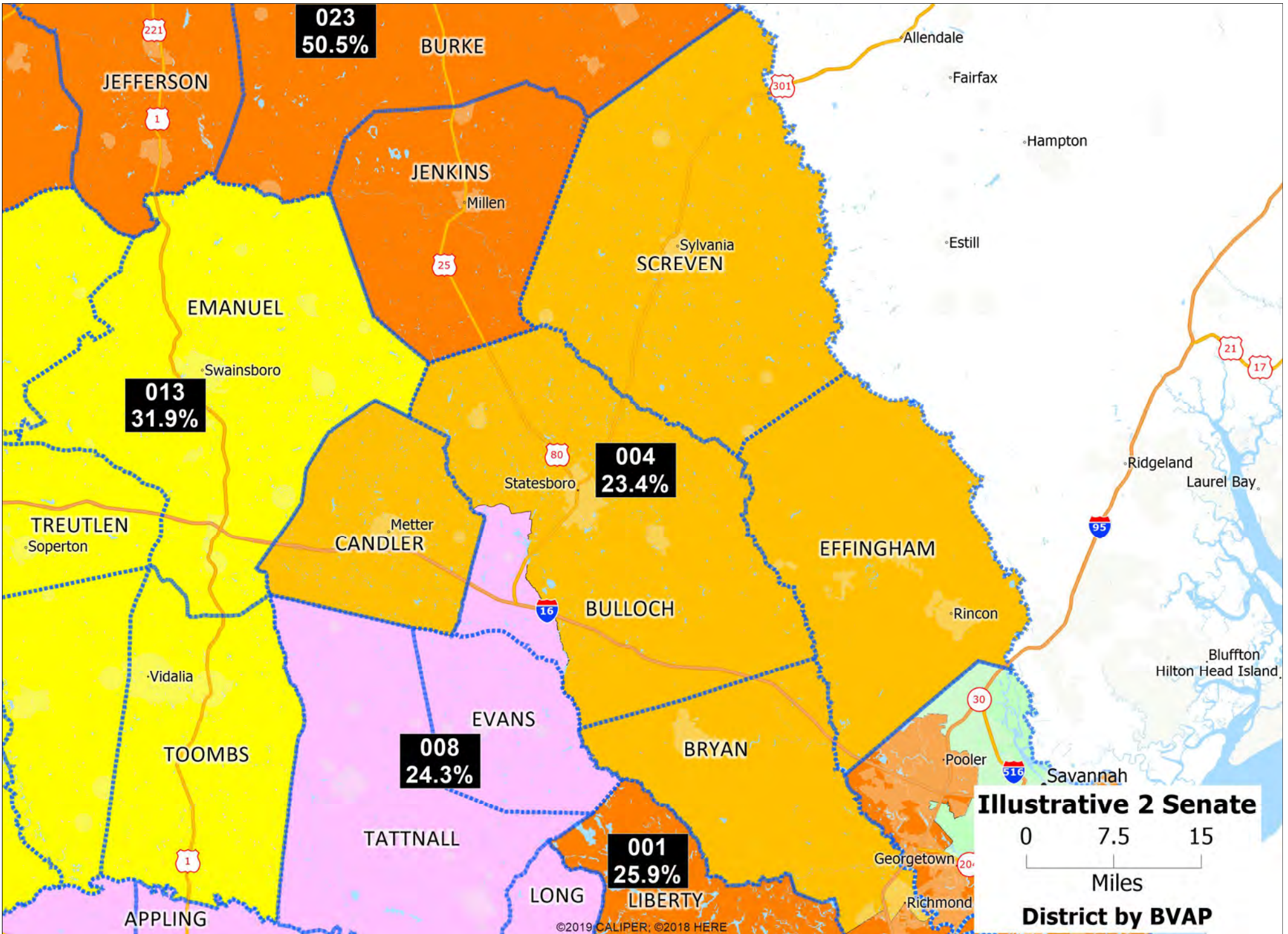
District	2020 Pop.	% 2020 Deviation	18+ Pop	18+ AP Black	% 18+ AP Black	18+ NH White	% 18+ NH White	2015-19 BCVP*	2015-19 LCVAP*	2015-19 ACVPAP*	2015-19 B+L+A CVAP*	2015-19 NH White CVAP*	Incumbent
133	59012	-0.84%	45765	8177	17.87%	34,472	75.32%	19.52%	2.96%	0.73%	23.22%	75.96%	1
134	60267	1.27%	46314	10009	21.61%	29,026	62.67%	19.90%	6.01%	4.70%	30.61%	67.71%	1
135	60394	1.48%	46220	23789	51.47%	18,003	38.95%	53.09%	4.18%	0.99%	58.25%	40.34%	1
136	60319	1.36%	45737	27518	60.17%	13,921	30.44%	57.53%	5.86%	1.70%	65.09%	34.09%	1
137	59571	0.10%	44675	1706	3.82%	31,094	69.60%	3.45%	5.31%	4.53%	13.29%	85.84%	1
138	60369	1.44%	45111	23620	52.36%	16,367	36.28%	52.83%	6.87%	1.77%	61.47%	38.14%	2
139	58655	-1.44%	46825	24816	53.00%	18,739	40.02%	55.23%	2.73%	0.38%	58.34%	41.81%	1
140	59514	0.01%	45283	11282	24.91%	28,854	63.72%	23.67%	3.53%	3.86%	31.05%	68.44%	2
141	59635	0.21%	46376	12450	26.85%	30,458	65.68%	25.55%	2.09%	2.24%	29.87%	69.00%	1
142	59571	0.10%	43807	27567	62.93%	13,843	31.60%	65.19%	1.30%	1.17%	67.66%	32.01%	1
143	60158	1.09%	47032	27762	59.03%	15,915	33.84%	57.23%	1.79%	1.08%	60.09%	39.21%	1
144	59091	-0.71%	48207	24303	50.41%	21,635	44.88%	52.61%	1.54%	0.52%	54.67%	45.28%	1
145	58633	-1.48%	46474	9824	21.14%	33,908	72.96%	22.47%	1.80%	0.73%	25.00%	74.07%	1
146	60272	1.28%	45763	12384	27.06%	28,835	63.01%	27.14%	4.13%	1.57%	32.85%	66.03%	1
147	60203	1.16%	45383	18665	41.13%	21,260	46.85%	40.96%	3.64%	1.24%	45.84%	52.90%	1
148	60261	1.26%	46384	15799	34.06%	27,866	60.08%	35.91%	2.11%	0.32%	38.34%	61.20%	1
149	60393	1.48%	47506	13263	27.92%	30,684	64.59%	29.33%	1.92%	0.63%	31.88%	67.59%	2
150	59281	-0.39%	44290	13864	31.30%	25,589	57.78%	27.78%	4.75%	0.47%	33.00%	65.64%	1
151	60241	1.23%	47603	26961	56.64%	17,328	36.40%	57.36%	1.68%	1.19%	60.24%	39.24%	1
152	60383	1.47%	46089	12491	27.10%	30,436	66.04%	27.87%	2.59%	1.59%	32.06%	66.29%	1
153	60315	1.35%	46133	26737	57.96%	17,158	37.19%	60.06%	1.10%	0.48%	61.64%	37.40%	1
154	60120	1.02%	47053	28682	60.96%	17,009	36.15%	61.51%	0.93%	0.11%	62.54%	36.86%	2
155	60299	1.32%	46955	13625	29.02%	30,108	64.12%	30.29%	2.36%	0.47%	33.11%	66.51%	1
156	60310	1.34%	45966	11261	24.50%	29,666	64.54%	27.56%	6.18%	0.41%	34.15%	65.17%	1
157	60385	1.47%	43879	8911	20.31%	29,670	67.62%	18.78%	5.30%	1.53%	25.60%	73.24%	1
158	59899	0.65%	46645	13389	28.70%	30,321	65.00%	29.75%	1.83%	0.18%	31.75%	67.67%	1
159	60289	1.31%	45813	13511	29.49%	29,922	65.31%	30.64%	1.58%	0.61%	32.83%	66.49%	1
160	60376	1.45%	48275	13686	28.35%	30,410	62.99%	29.21%	2.71%	0.95%	32.86%	66.60%	1
161	58778	-1.23%	43577	7209	16.54%	30,951	71.03%	14.95%	3.31%	1.76%	20.01%	78.46%	1
162	58812	-1.17%	46024	23512	51.09%	15,576	33.84%	59.67%	3.65%	0.72%	64.03%	35.84%	1
163	59794	0.48%	47195	20965	44.42%	20,150	42.70%	47.07%	5.85%	2.29%	55.21%	43.59%	1
164	59044	-0.78%	45603	12625	27.68%	26,700	58.55%	26.91%	4.44%	2.21%	33.56%	65.76%	1
165	58747	-1.28%	47382	21620	45.63%	21,089	44.51%	55.42%	2.77%	1.07%	59.26%	39.61%	0
166	60391	1.48%	49311	5197	10.54%	39,002	79.09%	10.98%	2.92%	2.90%	16.80%	82.62%	1
167	59467	-0.07%	44901	9385	20.90%	30,674	68.31%	24.06%	3.54%	0.83%	28.44%	70.51%	1
168	59770	0.44%	43539	20902	48.01%	15,893	36.50%	46.31%	11.58%	2.03%	59.92%	38.18%	1
169	59925	0.70%	45421	1798	3.96%	38,876	85.59%	2.53%	2.42%	0.88%	5.83%	93.29%	1
170	59423	-0.15%	45091	8842	19.61%	31,424	69.69%	18.27%	3.75%	1.04%	23.06%	76.67%	1
171	60381	1.46%	46194	16434	35.58%	25,712	55.66%	36.86%	2.56%	0.63%	40.04%	59.13%	0
172	59115	-0.67%	43781	12277	28.04%	24,085	55.01%	32.55%	6.73%	0.61%	39.88%	59.28%	1
173	60277	1.29%	46589	12839	27.56%	30,321	65.08%	27.33%	2.41%	0.62%	30.35%	68.75%	2
174	59569	0.10%	45564	10033	22.02%	31,381	68.87%	21.69%	2.09%	0.78%	24.56%	74.80%	1
175	60326	1.37%	44932	9409	20.94%	30,669	68.26%	20.09%	5.81%	0.92%	26.83%	71.60%	1
176	60139	1.06%	45709	11769	25.75%	28,225	61.75%	27.76%	5.20%	0.43%	33.39%	65.75%	1
177	59888	0.63%	45493	23477	51.61%	17,877	39.30%	50.02%	3.47%	1.87%	55.36%	44.57%	1
178	60261	1.26%	45780	7164	15.65%	34,933	76.31%	16.83%	3.21%	0.38%	20.42%	79.21%	1
179	59502	-0.02%	47468	12476	26.28%	30,835	64.96%	27.36%	2.91%	1.63%	31.90%	67.38%	1
180	60160	1.09%	45771	8338	18.22%	32,584	71.19%	19.63%	4.76%	1.59%	25.98%	72.79%	1

<b>Total 2020 Pop.</b>	<b>10,711,908</b>	<b>2.96%</b>	<b>8,220,274</b>	<b>2,607,986</b>	<b>31.73%</b>	<b>4,342,333</b>	<b>52.82%</b>						
<b>Majority Districts</b>					<b>54</b>	<b>101</b>		<b>54</b>			<b>69</b>	<b>111</b>	

# **EXHIBIT A-4**

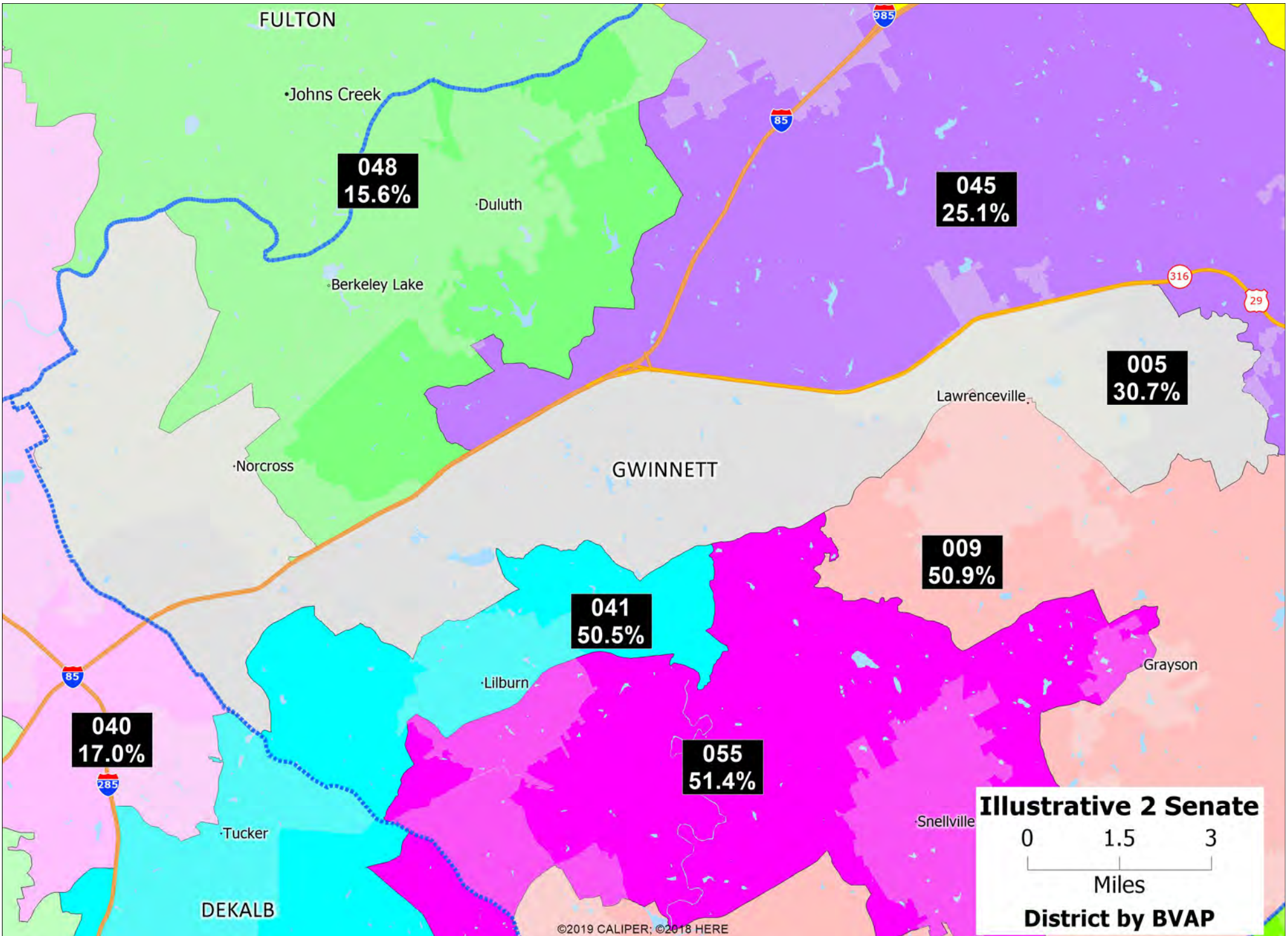


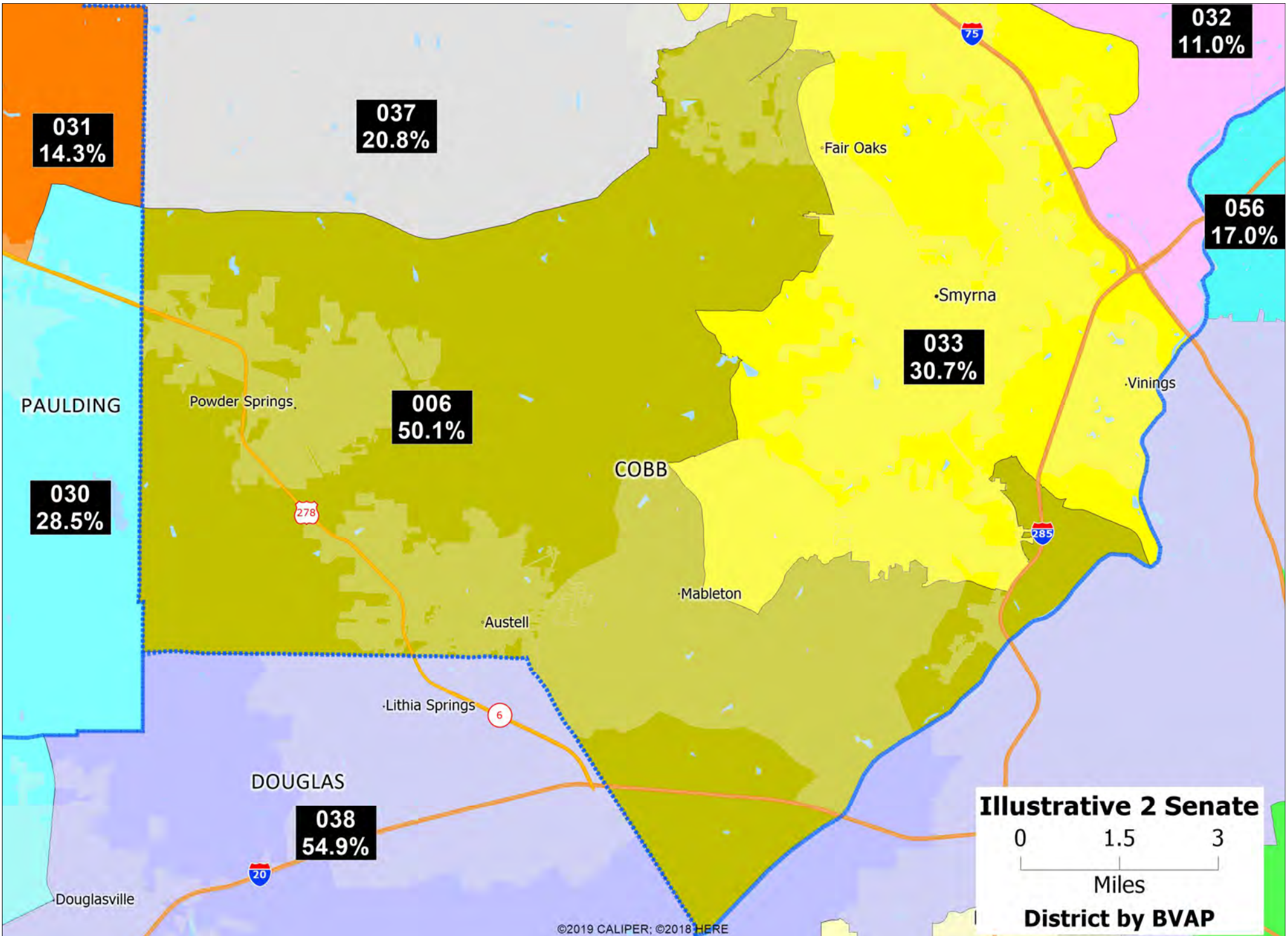
**Illustrative 2 Senate District by BVAP**



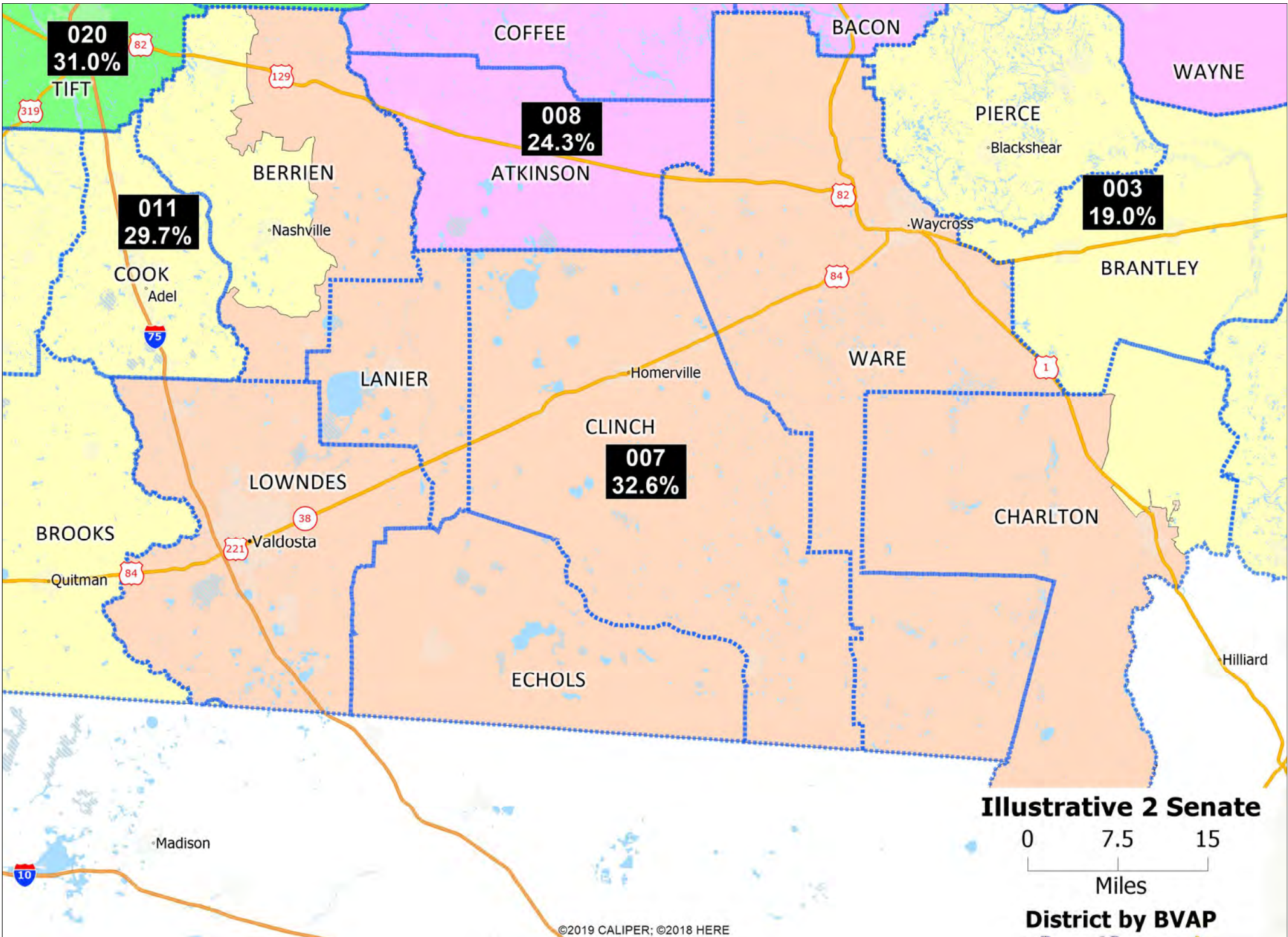
**Illustrative 2 Senate District by BVAP**

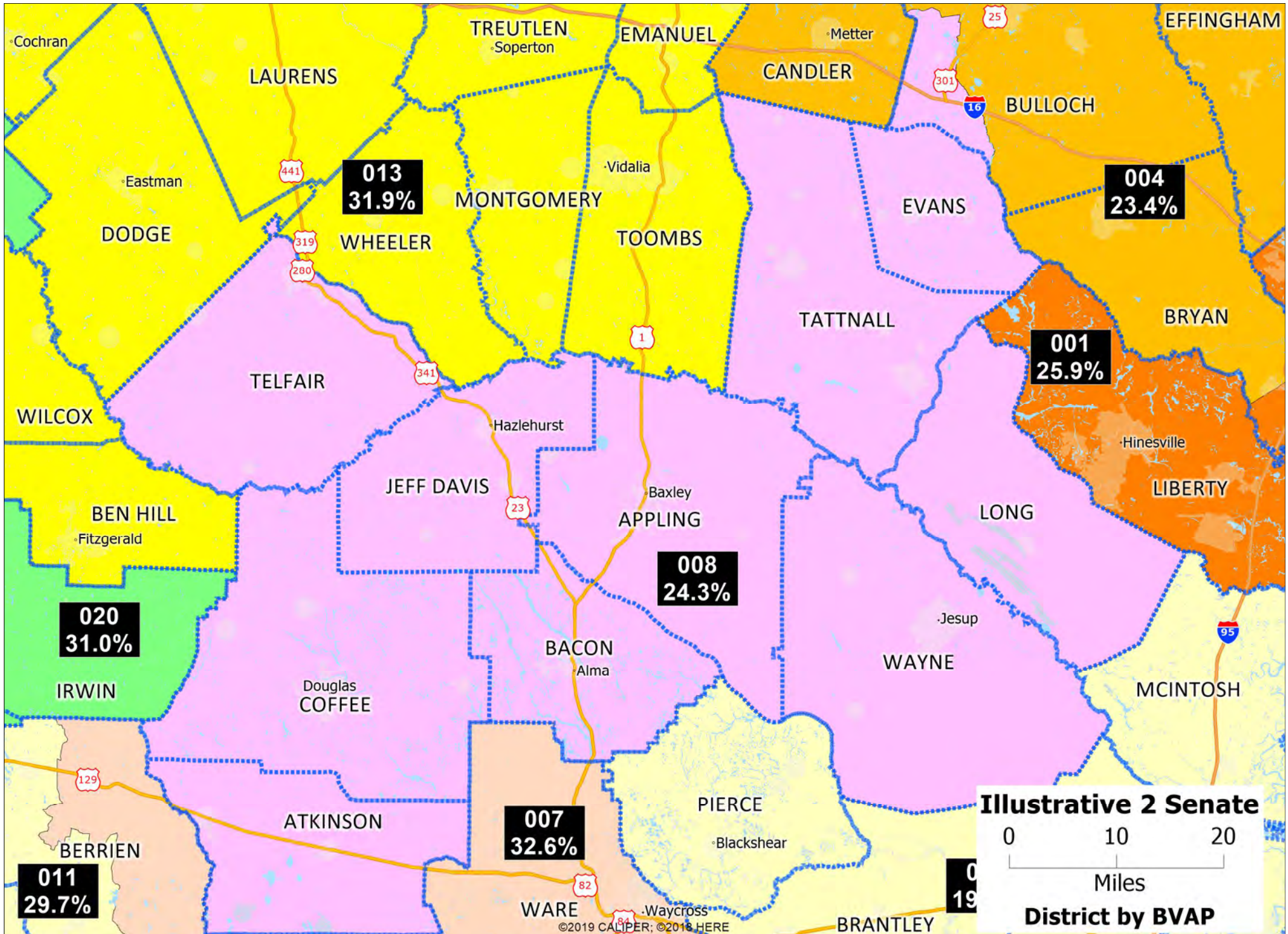
0 7.5 15  
Miles

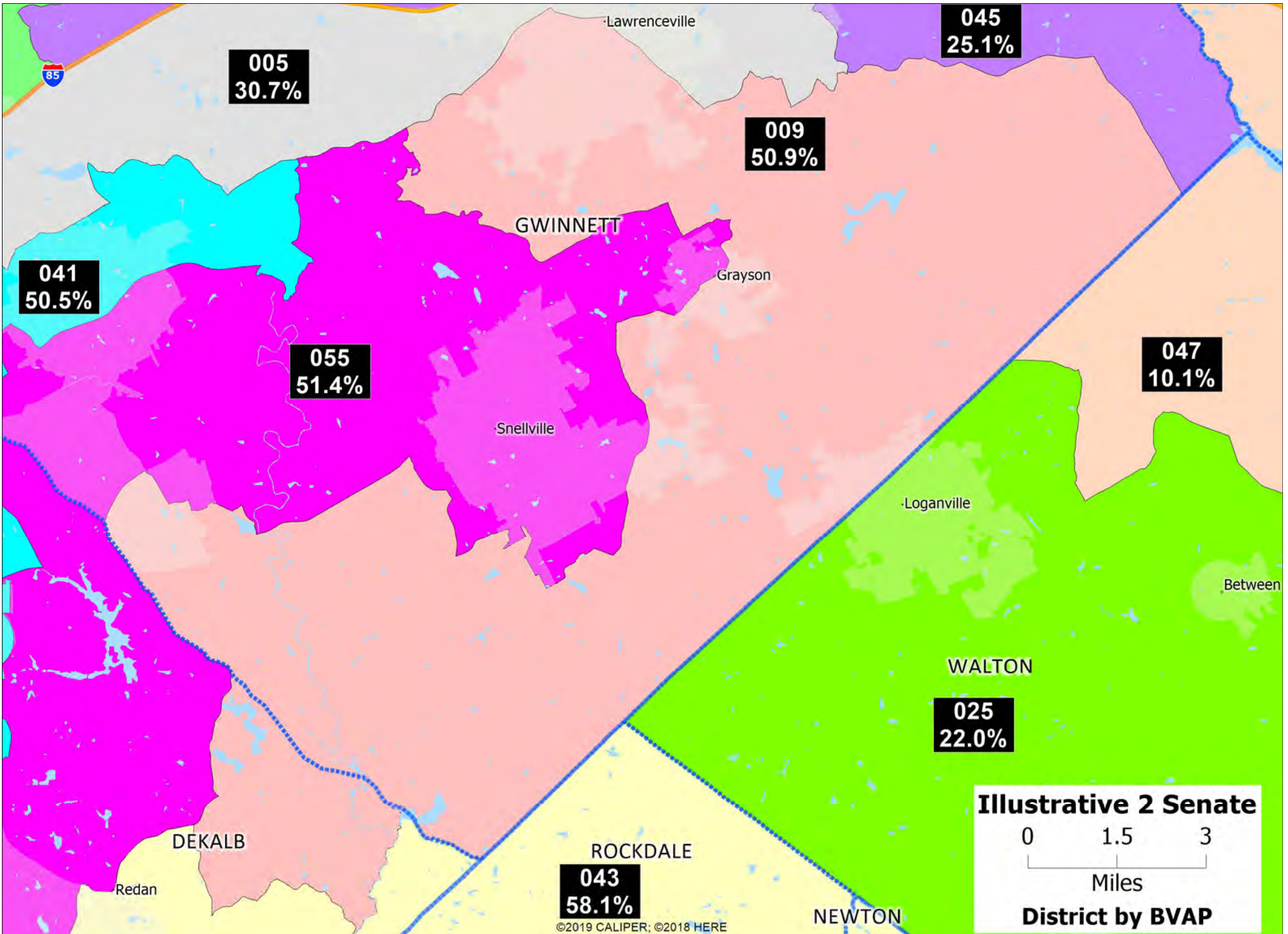


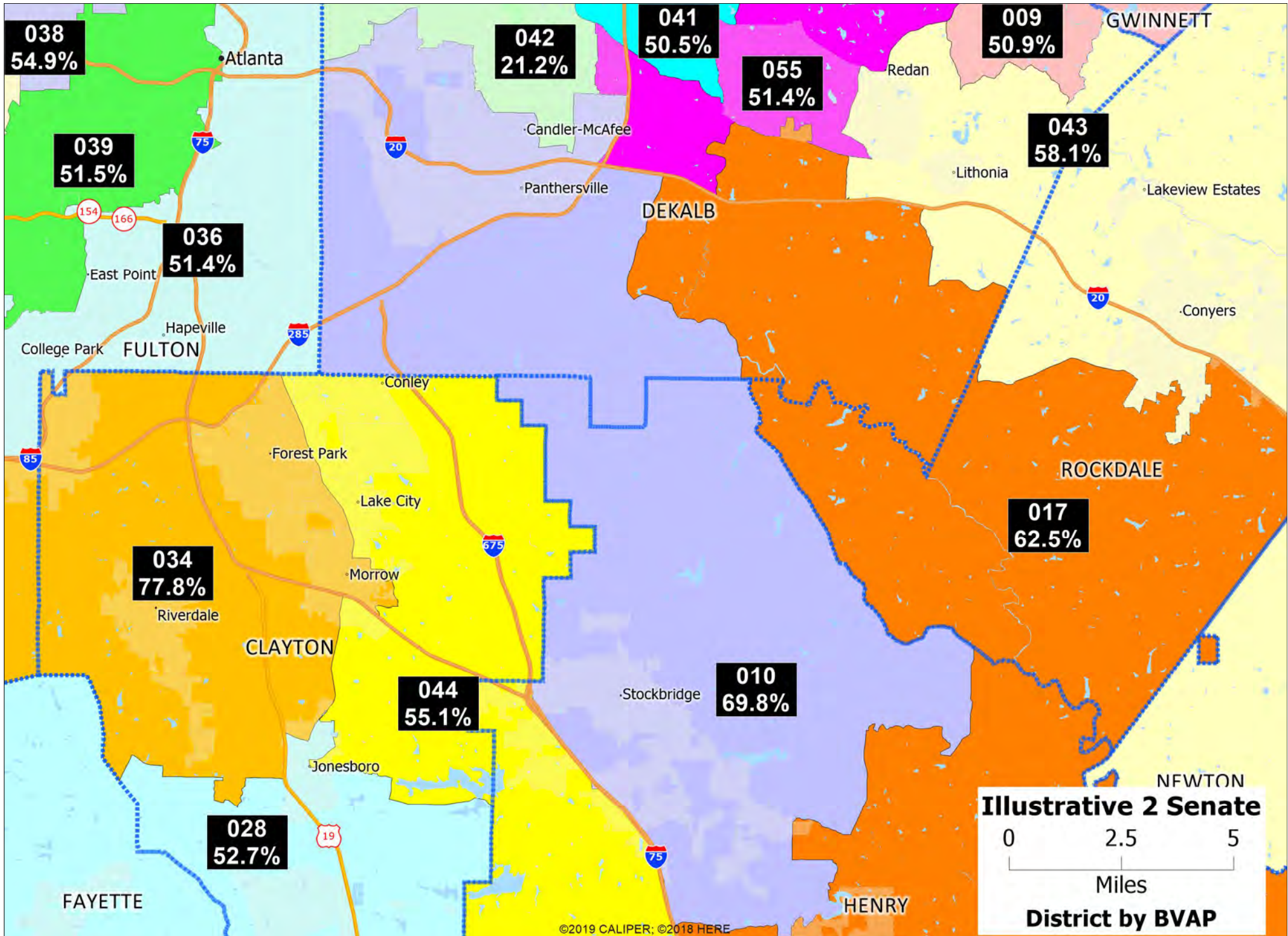


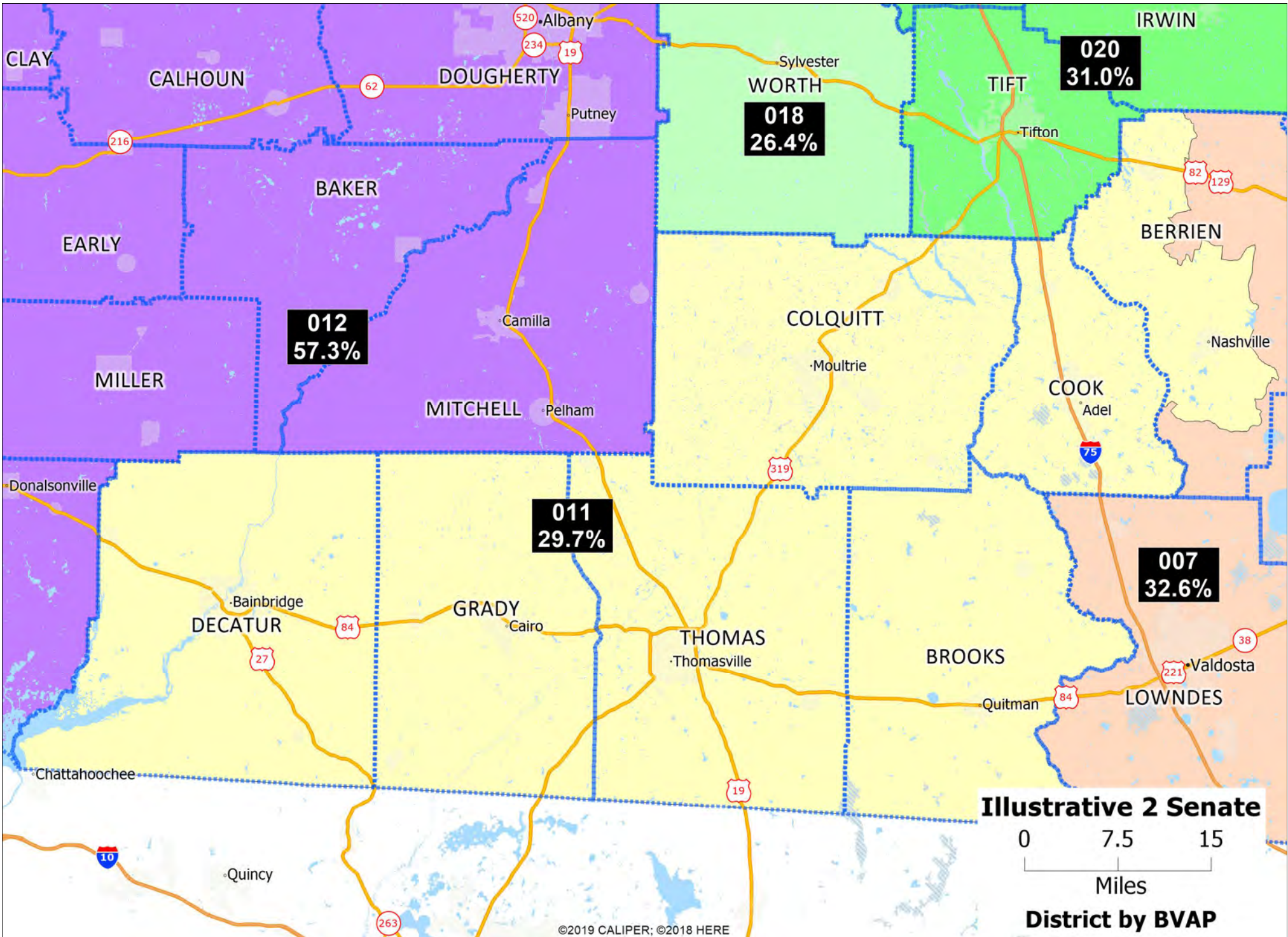


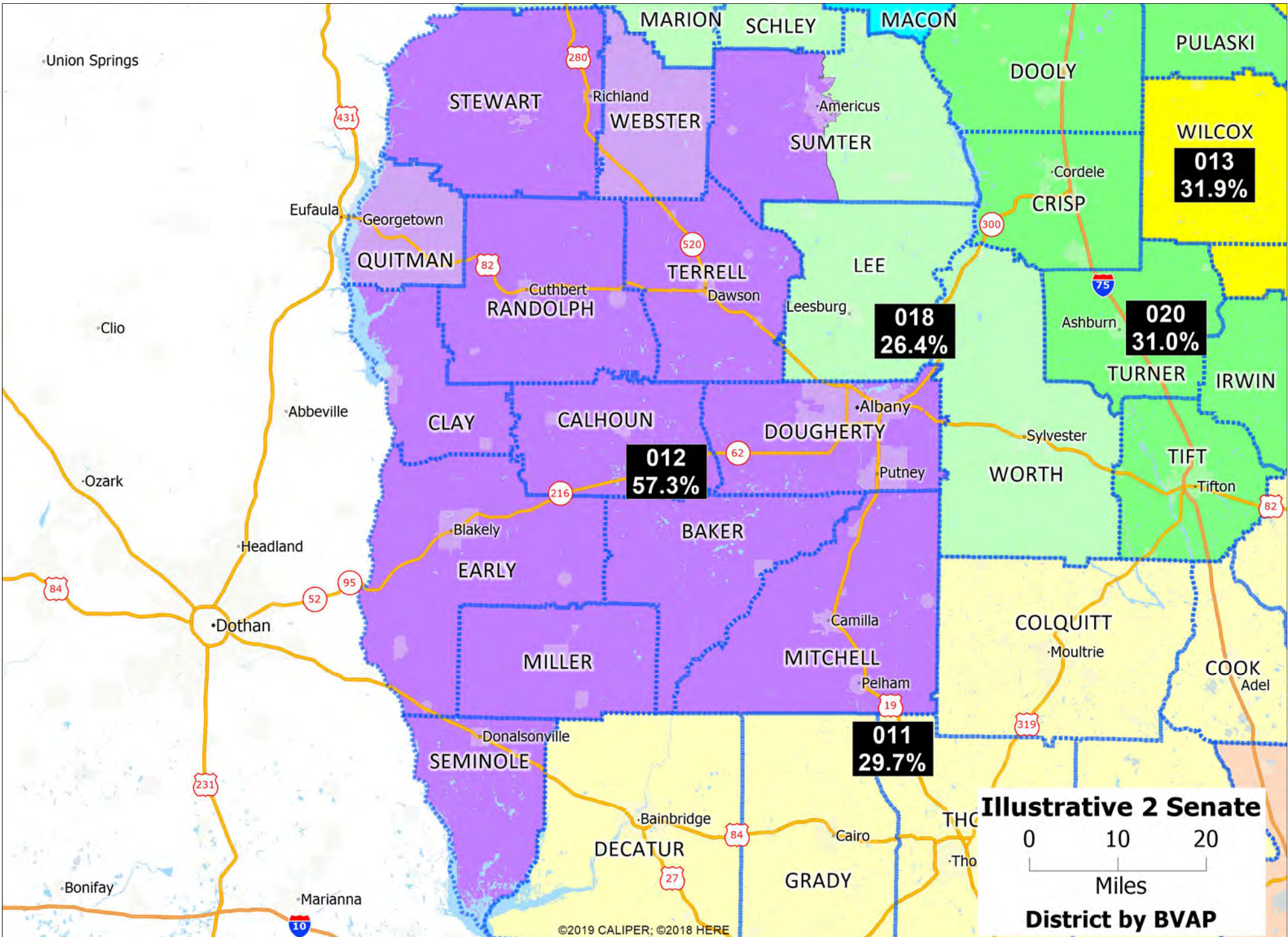


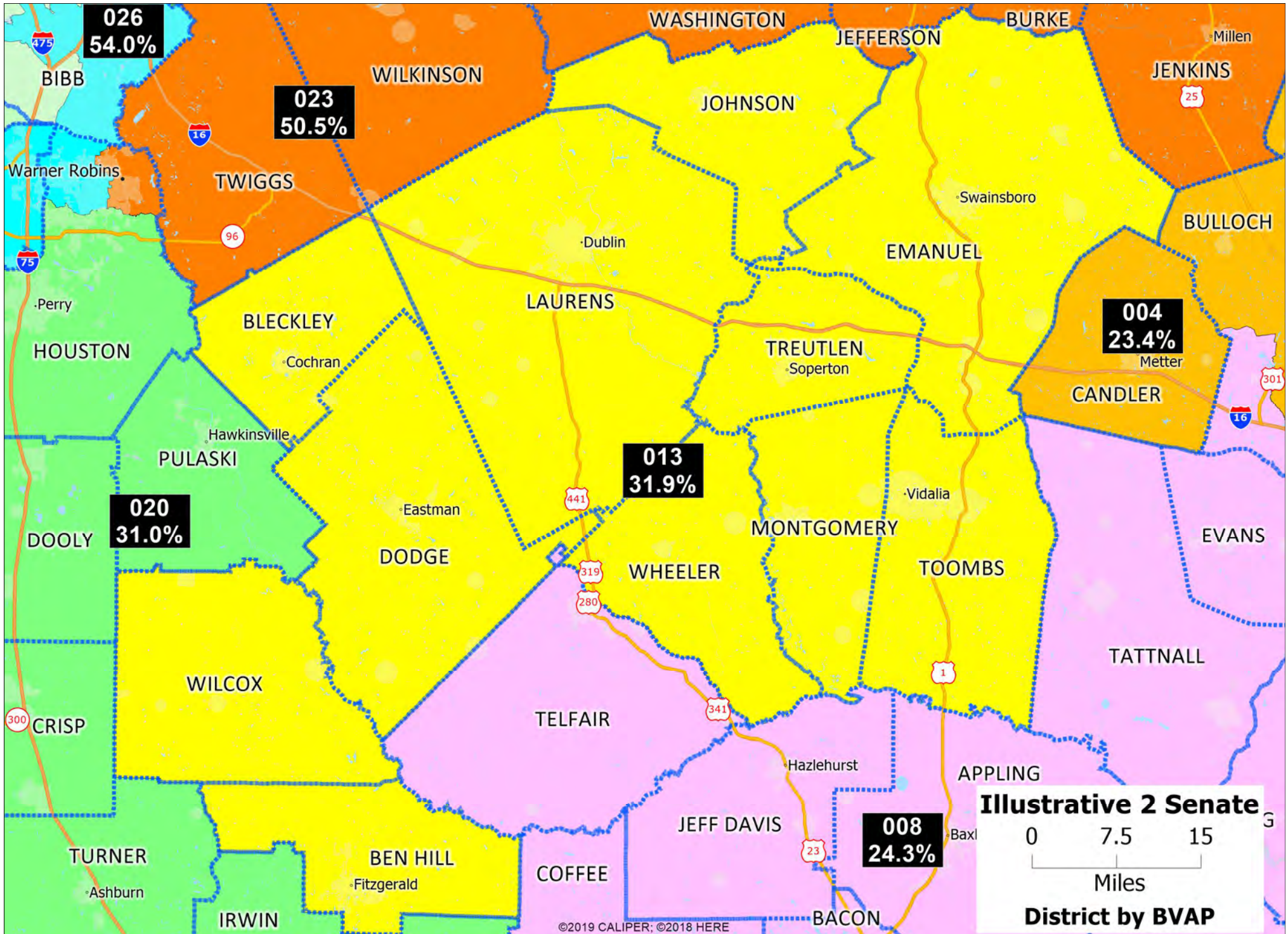


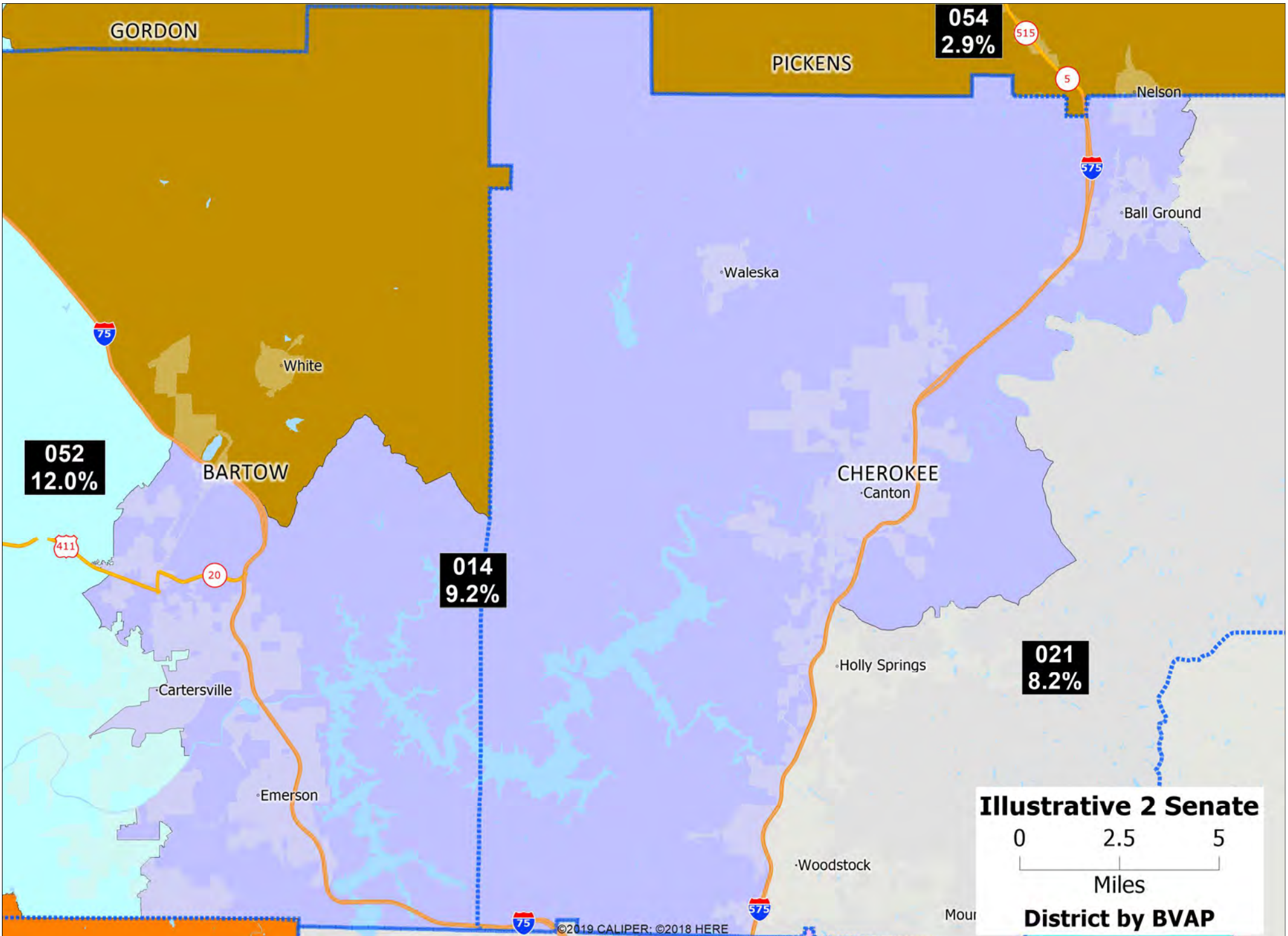










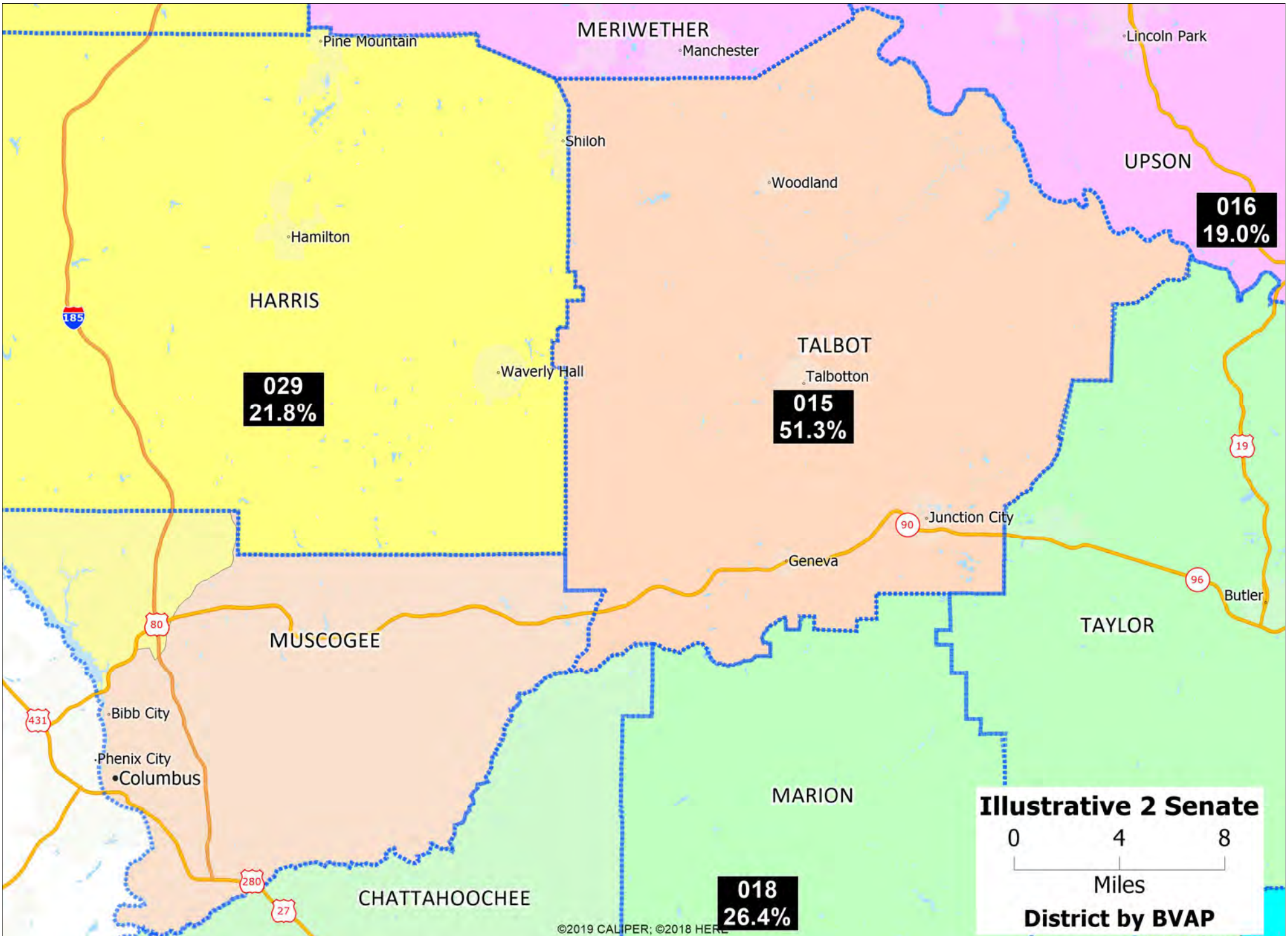


**Illustrative 2 Senate District by BVAP**

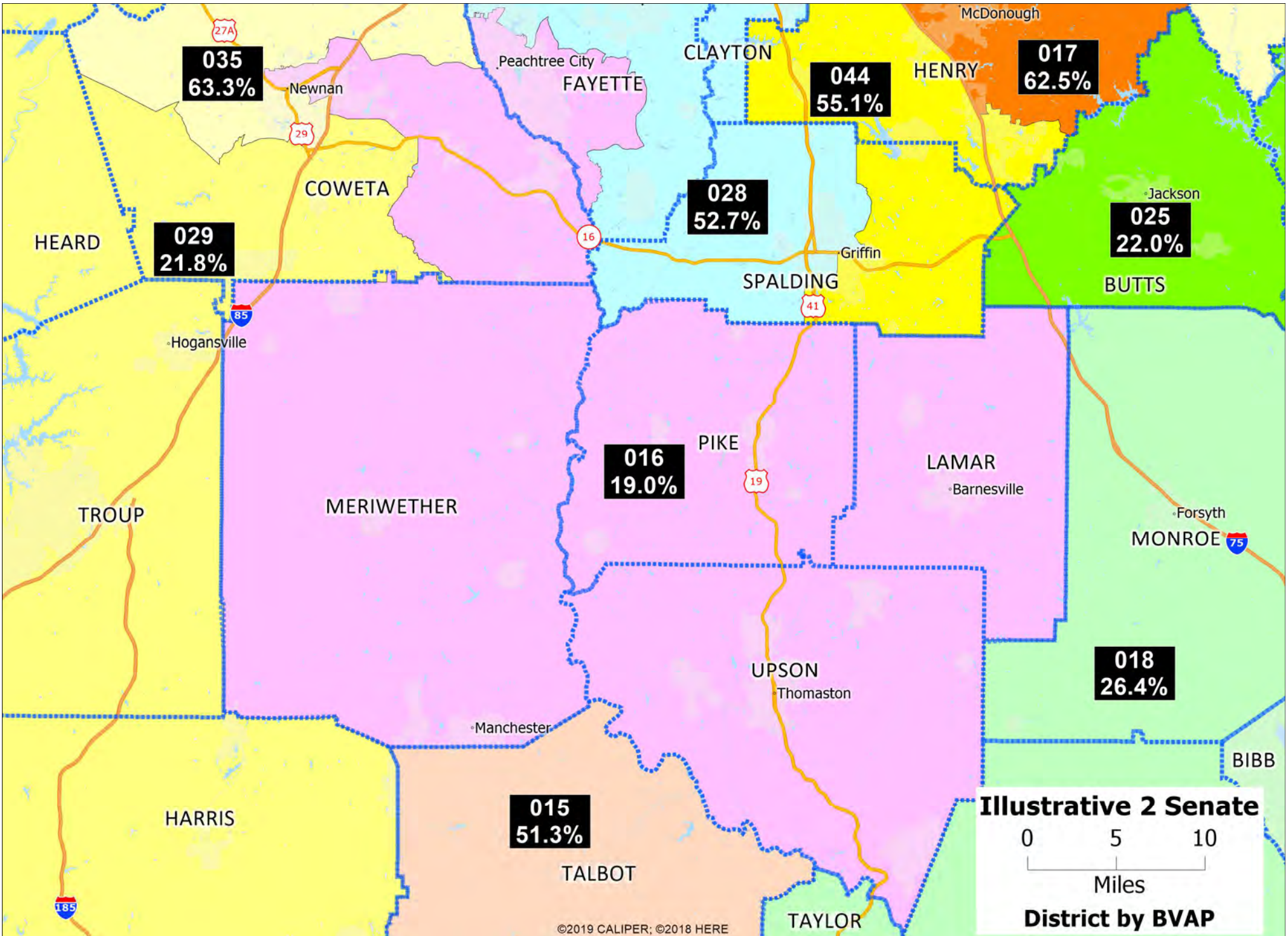
0 2.5 5  
Miles

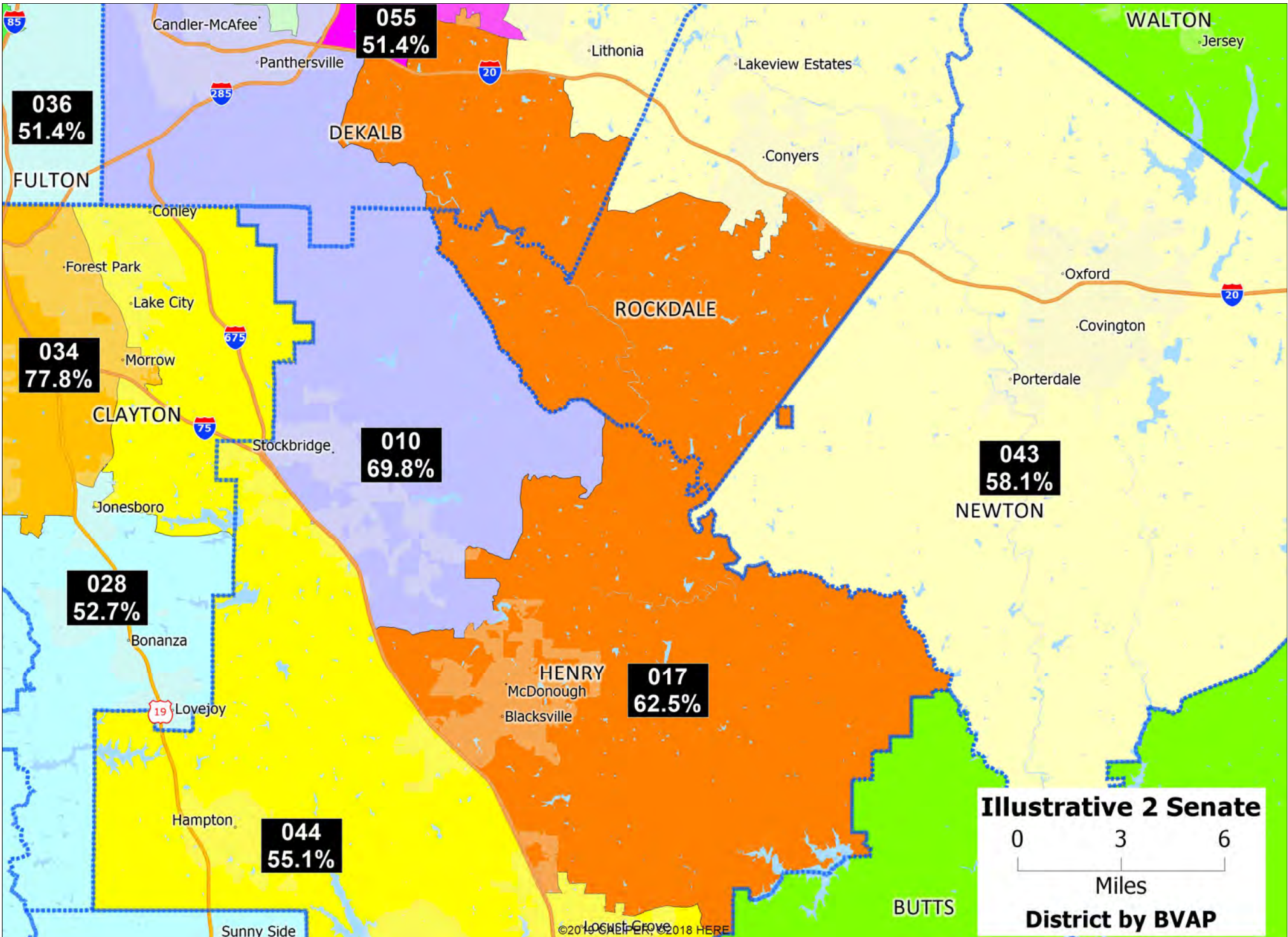
©2019 CALIPER. ©2018 HERE



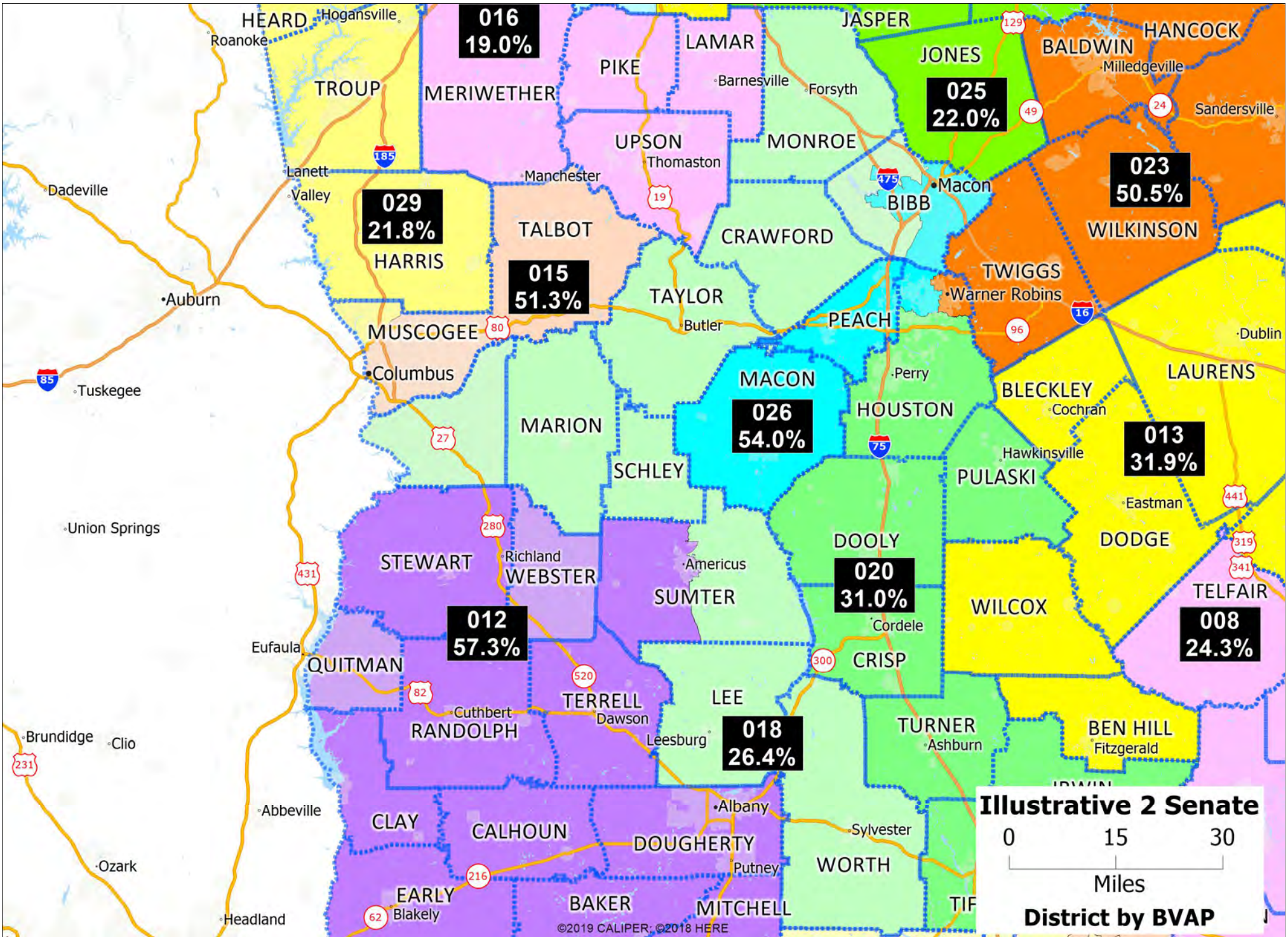


**Illustrative 2 Senate District by BVAP**  
0 4 8  
Miles

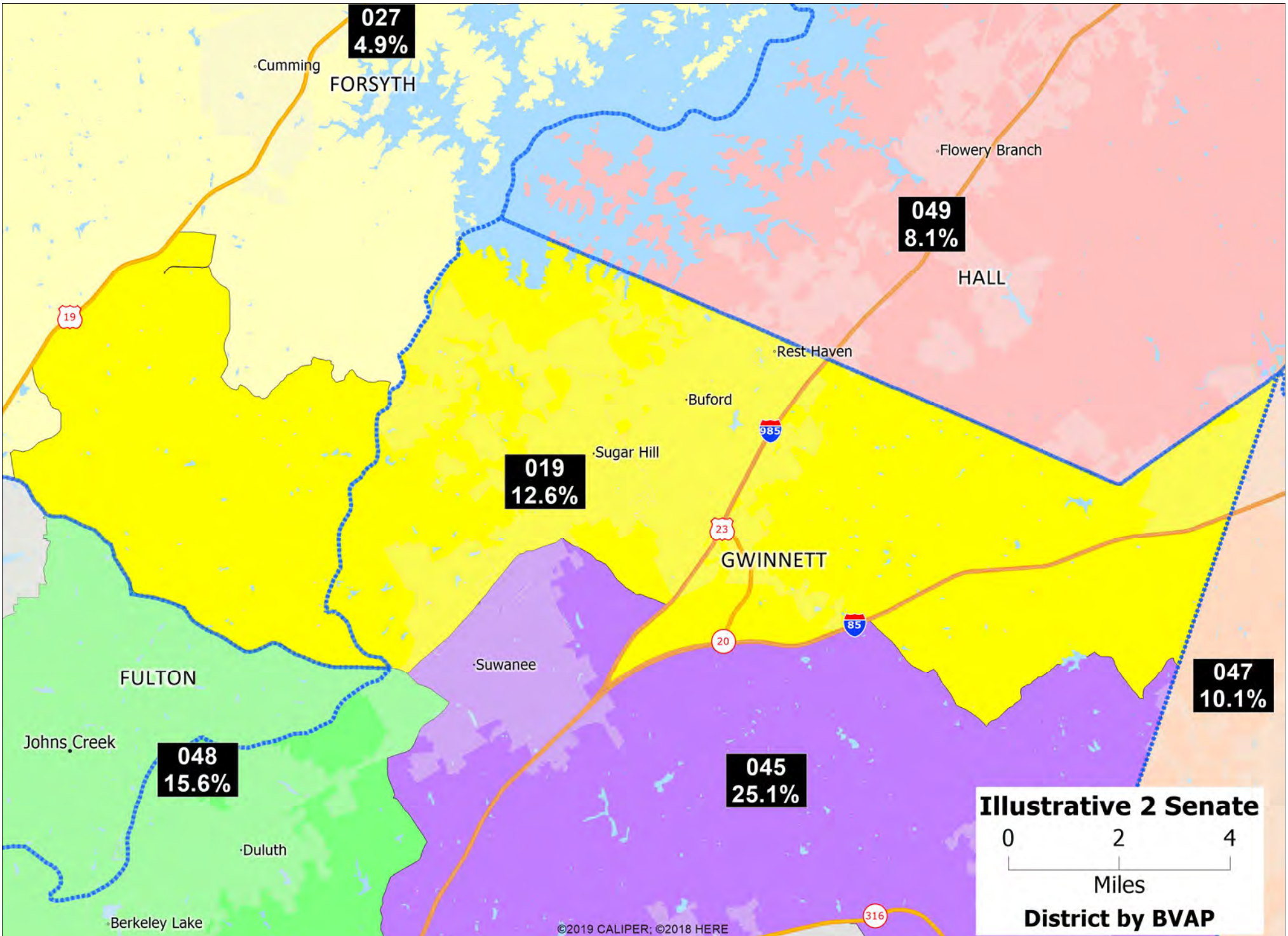


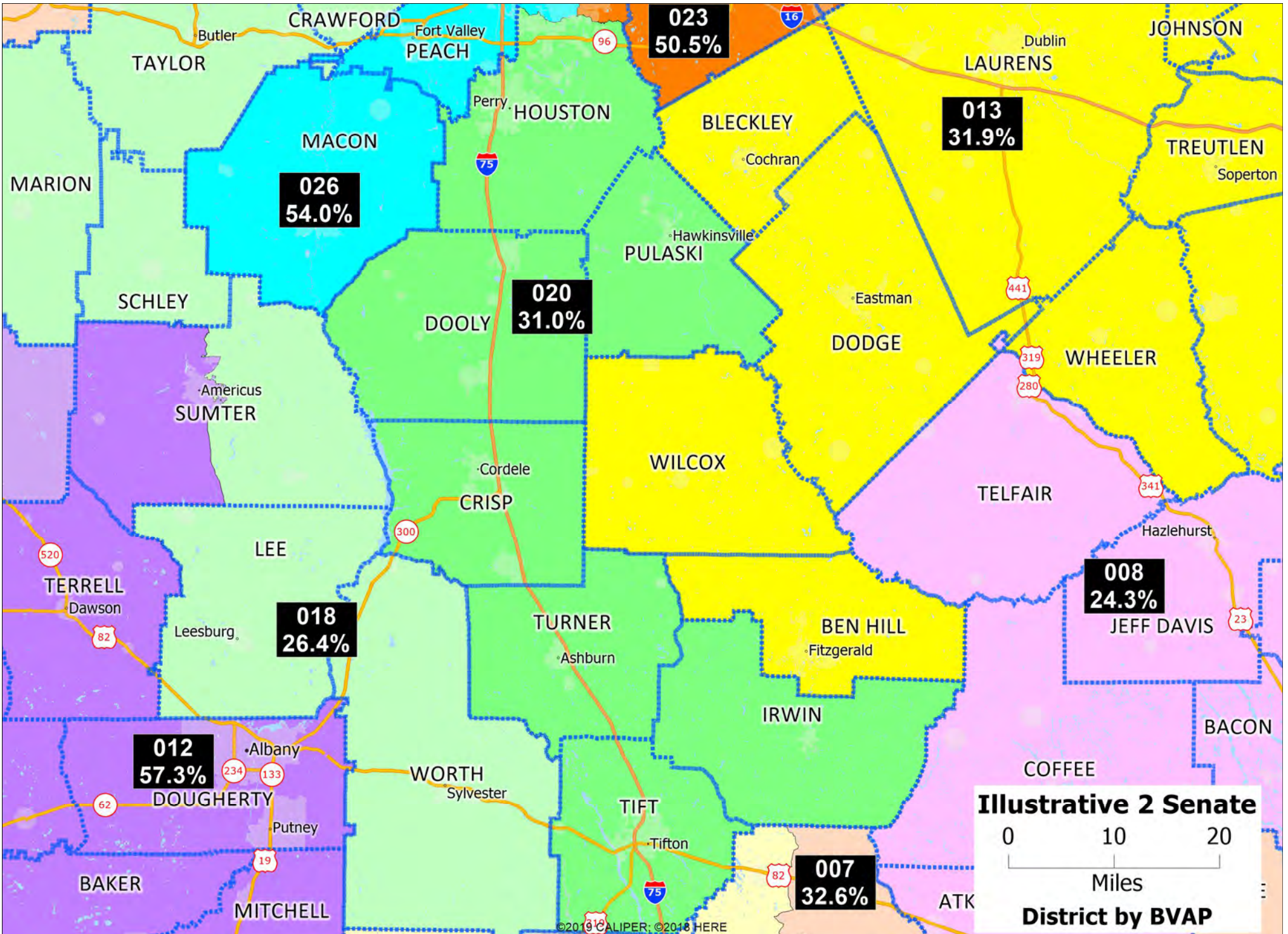


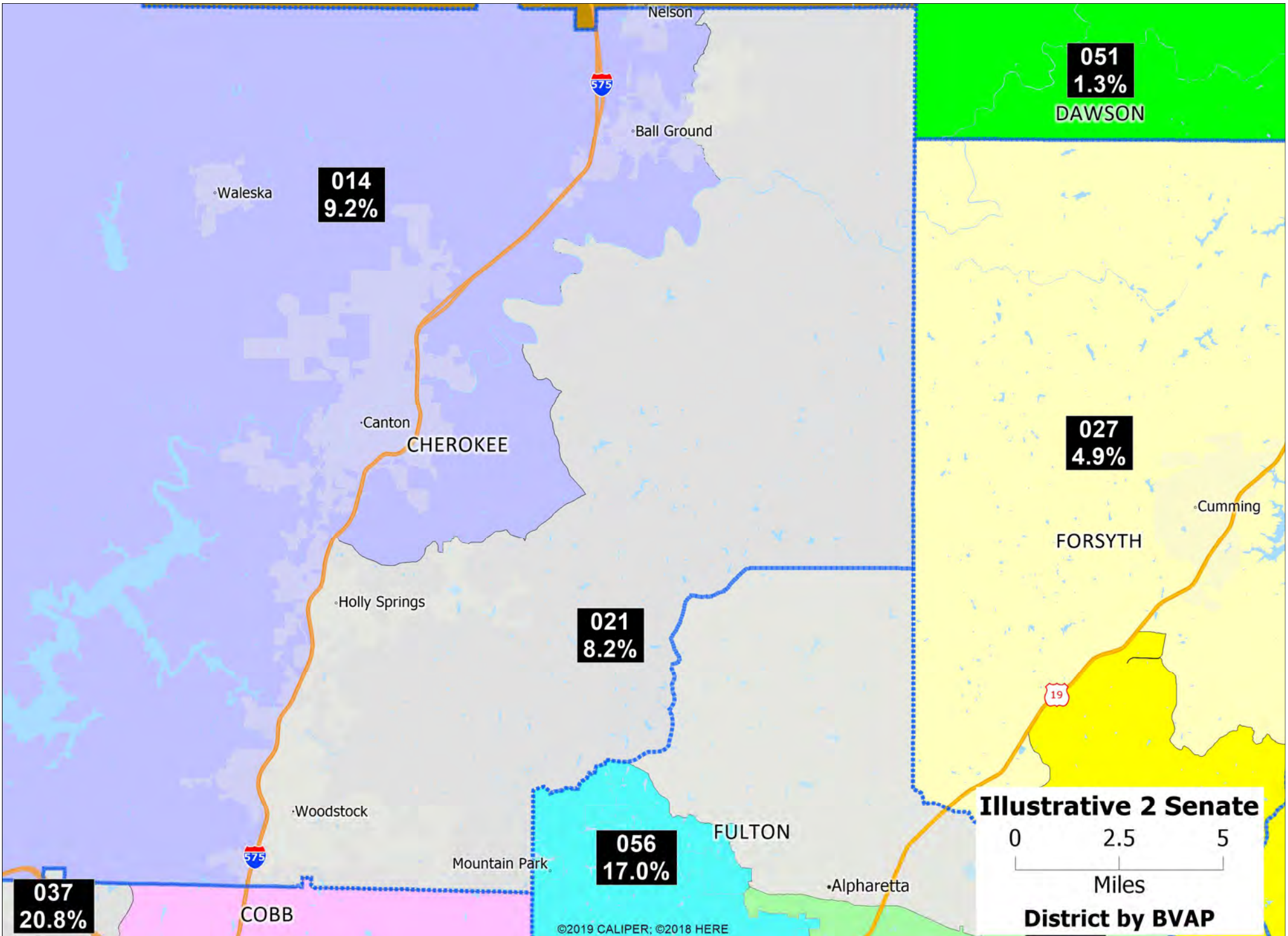
**Illustrative 2 Senate District by BVAP**  
0 3 6  
Miles

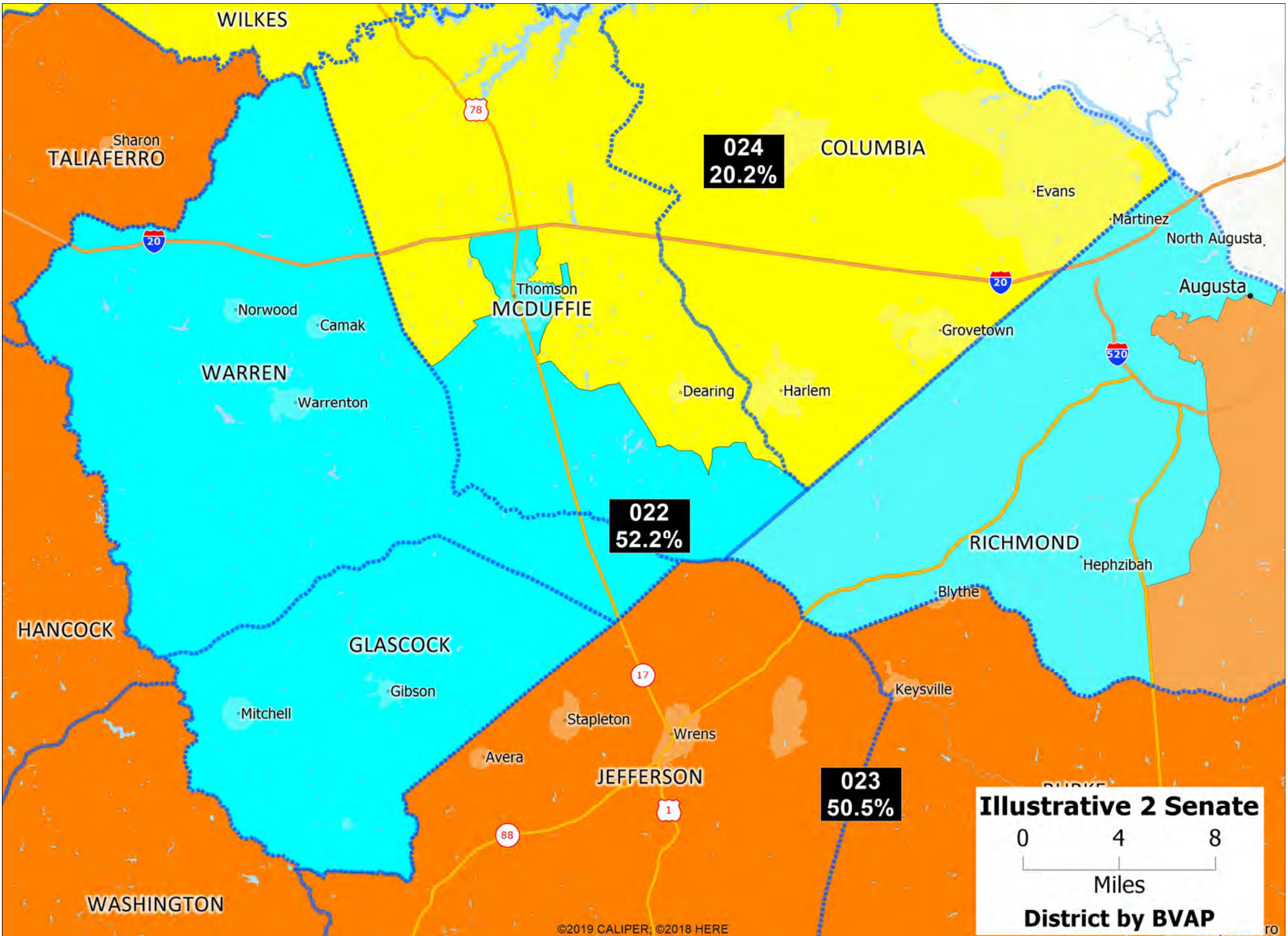


**Illustrative 2 Senate District by BVAP**  
0 15 30  
Miles

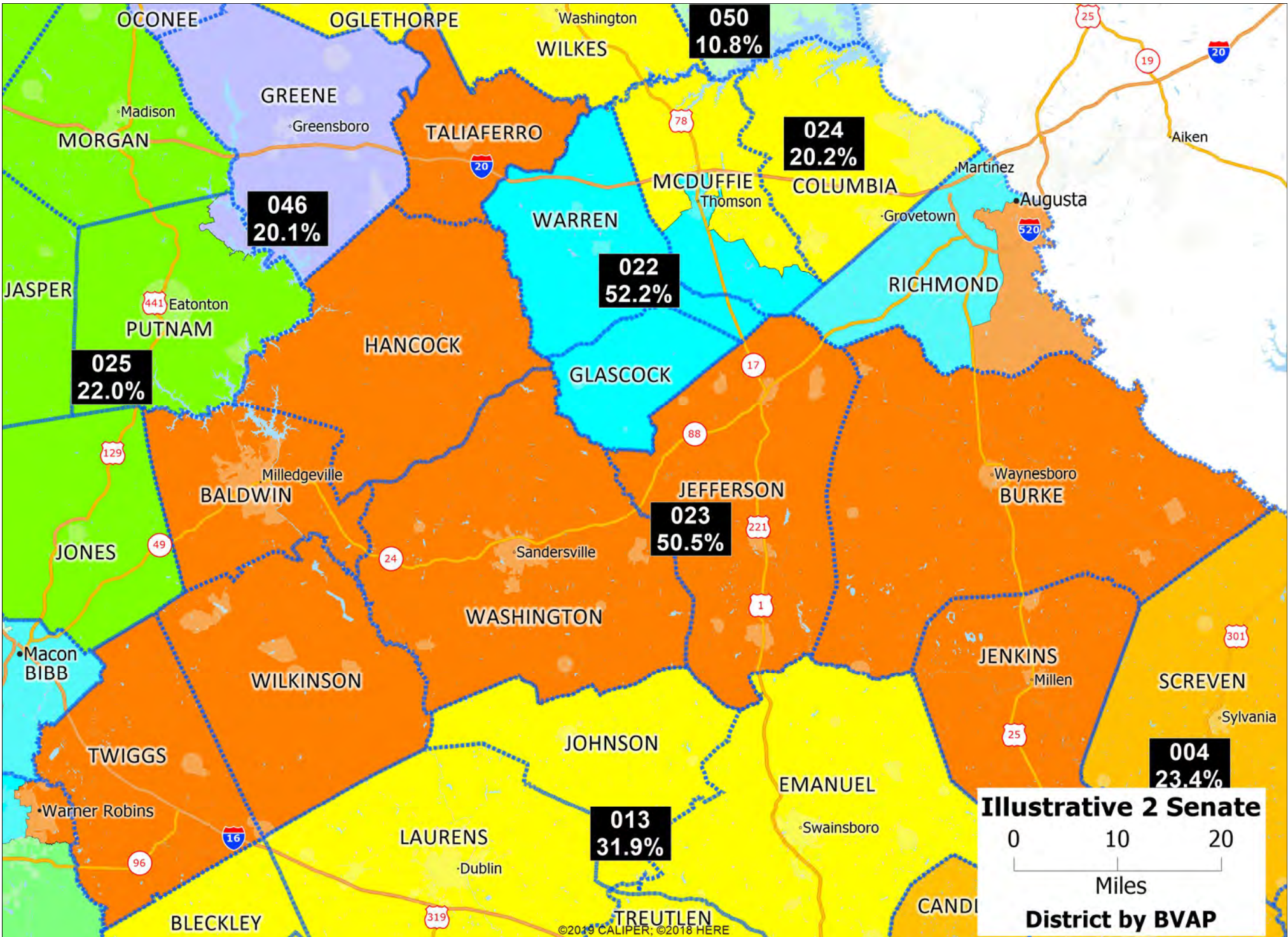


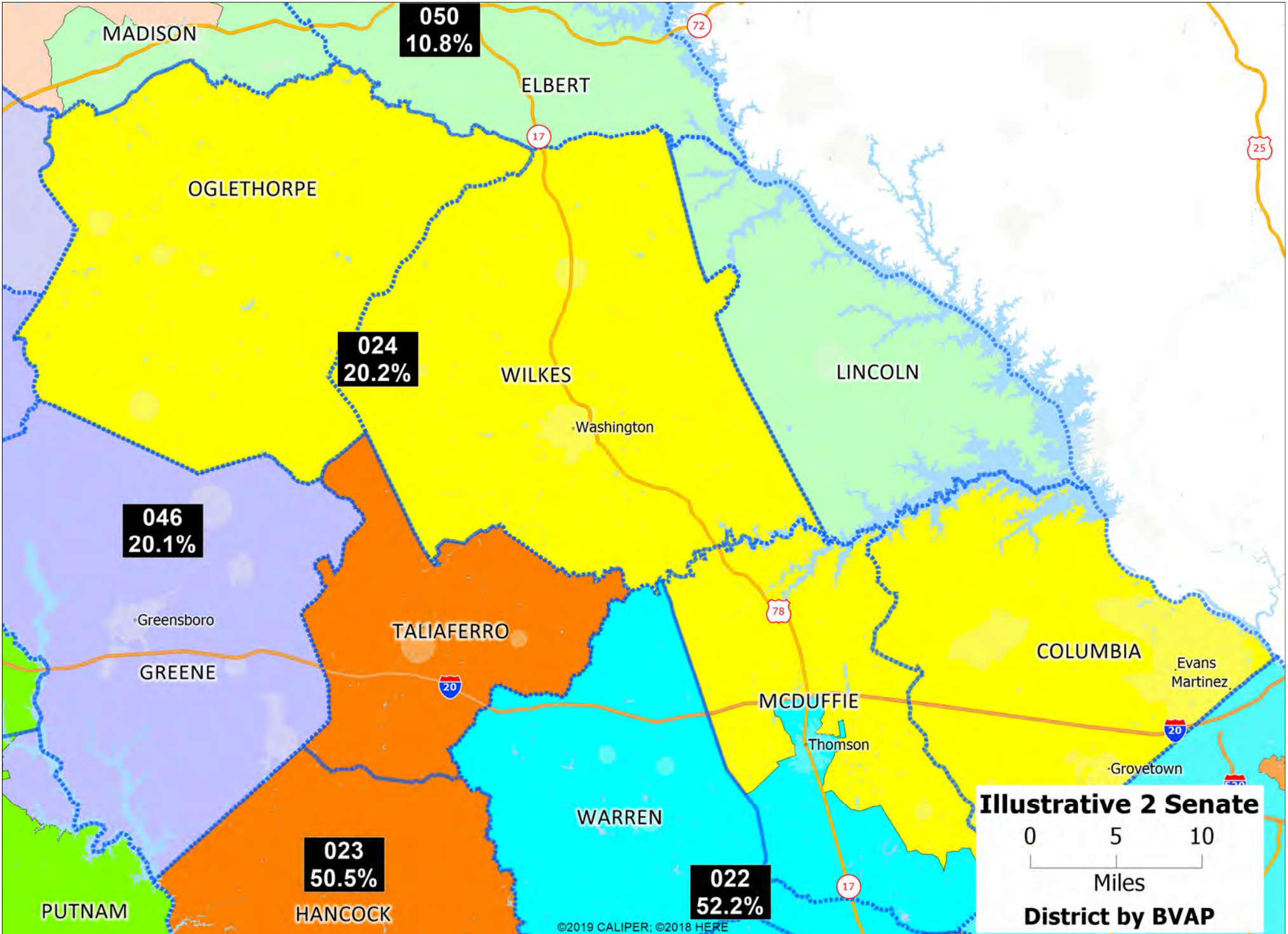


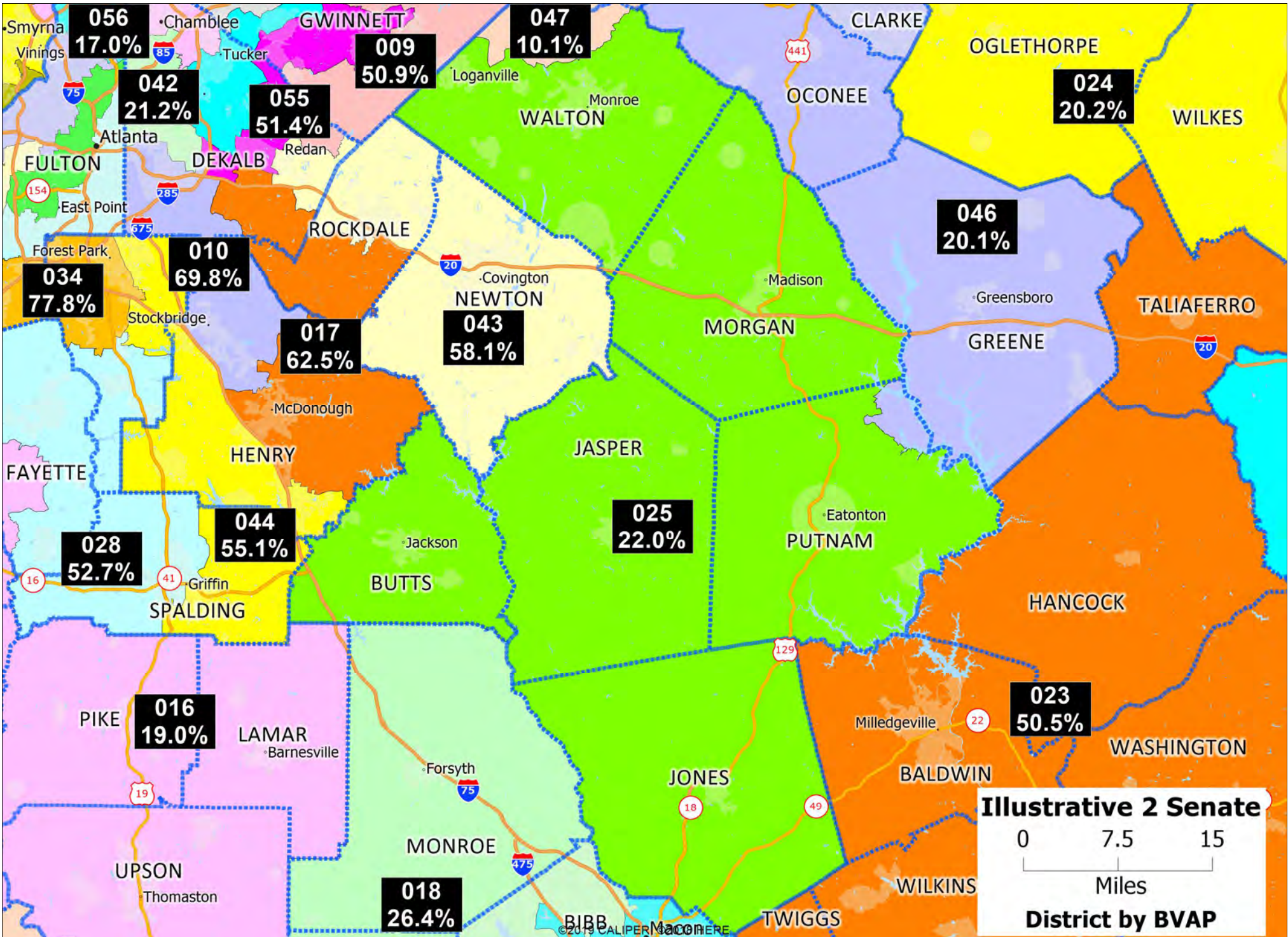


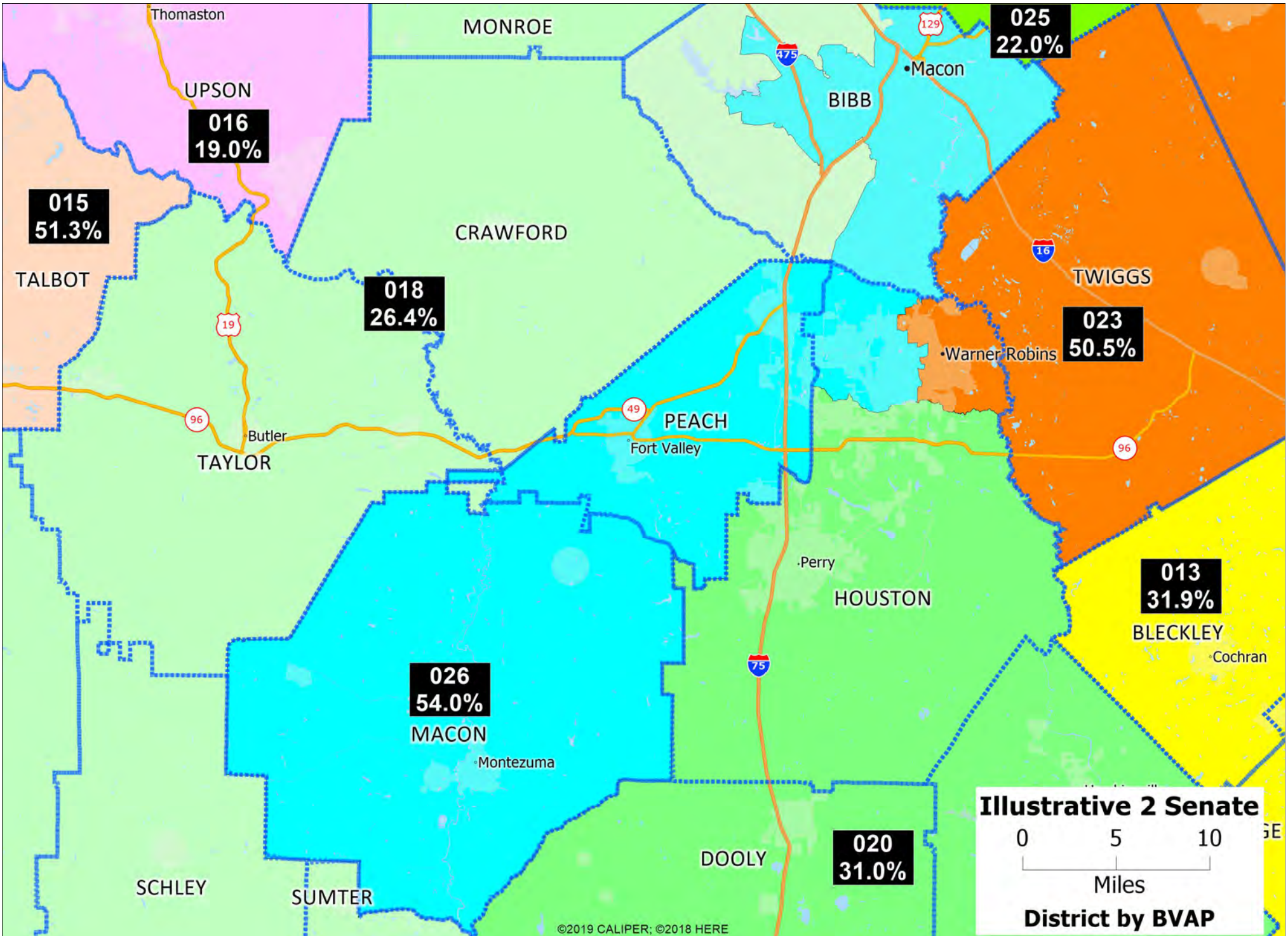


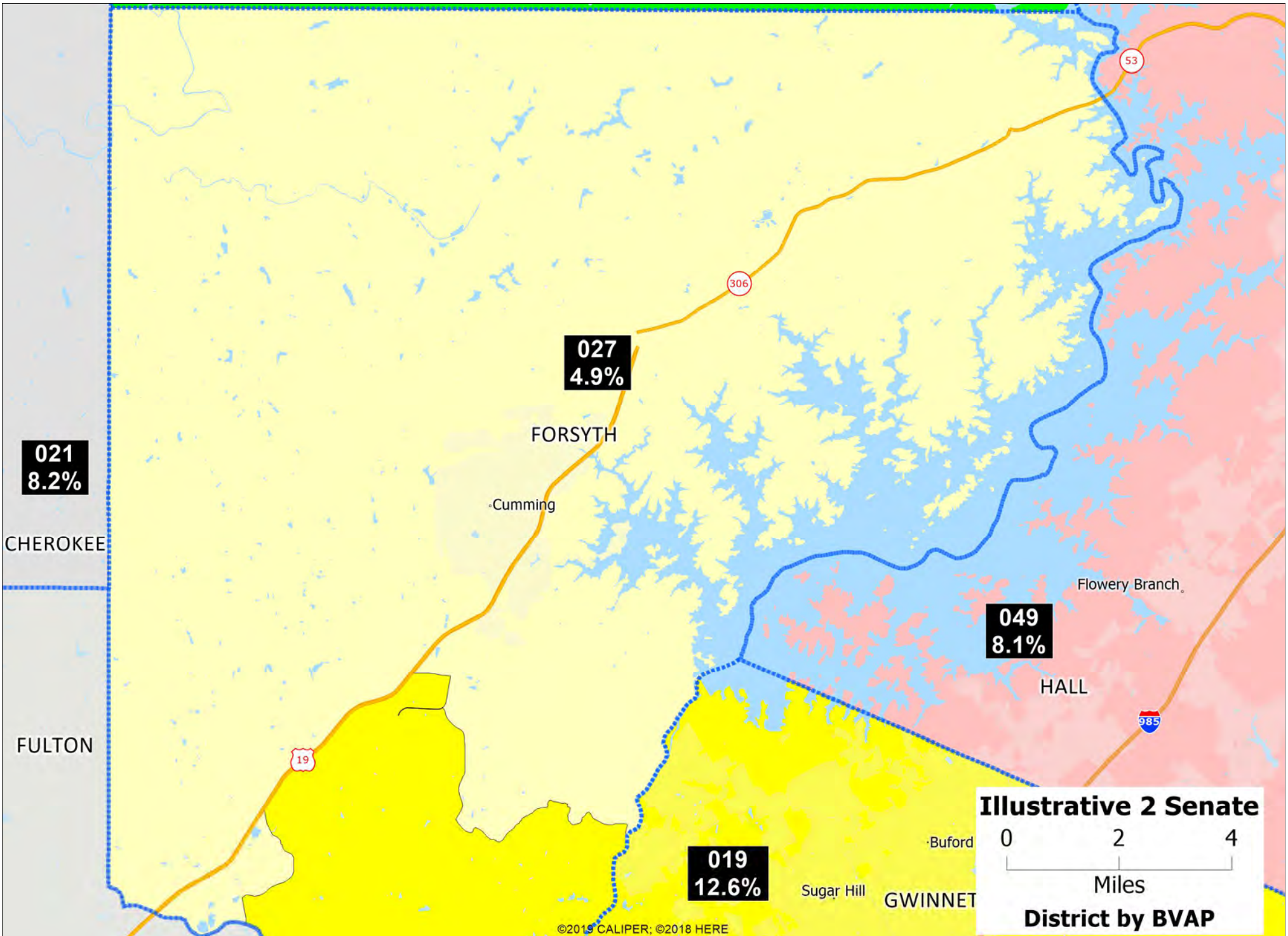






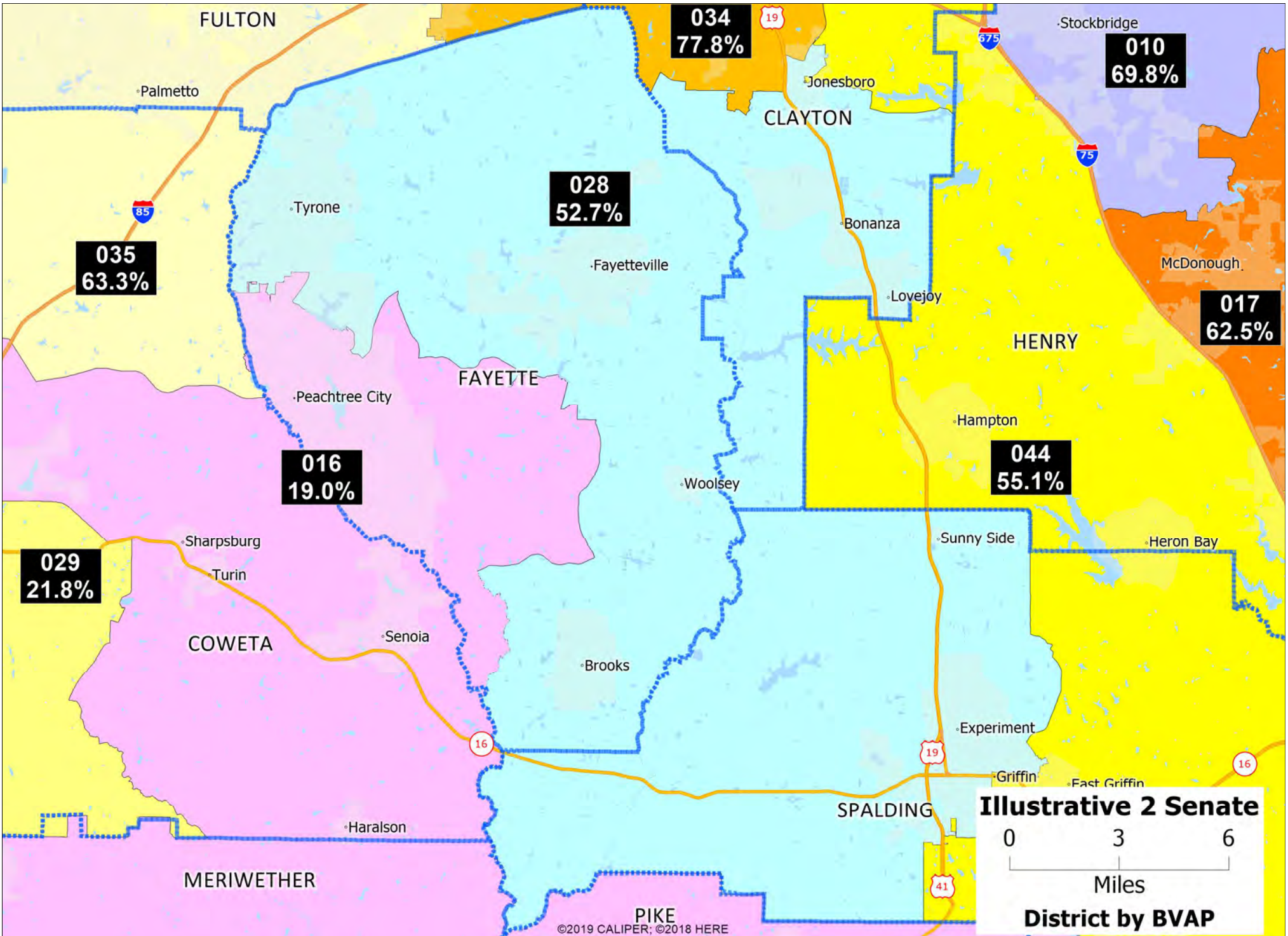


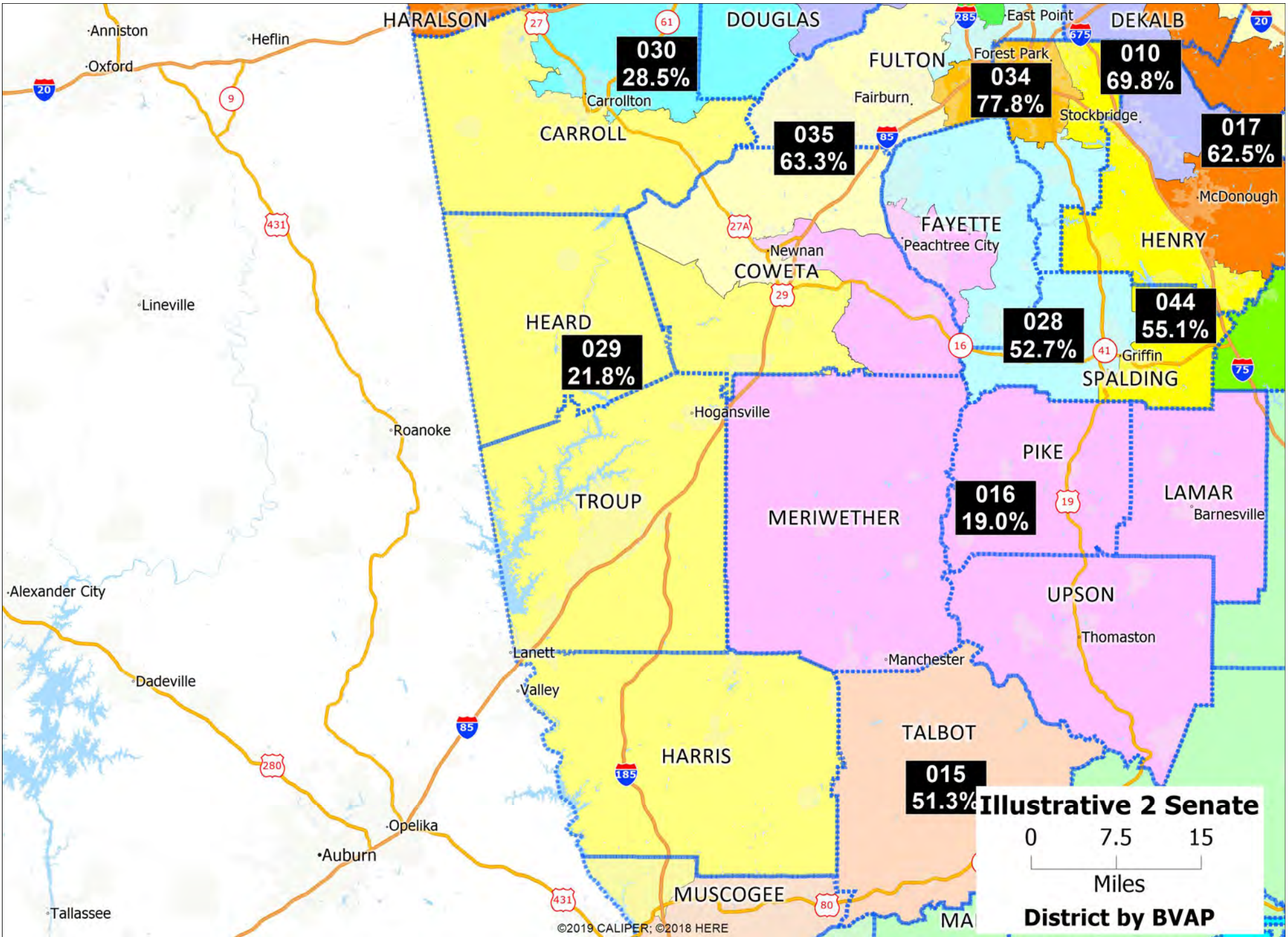


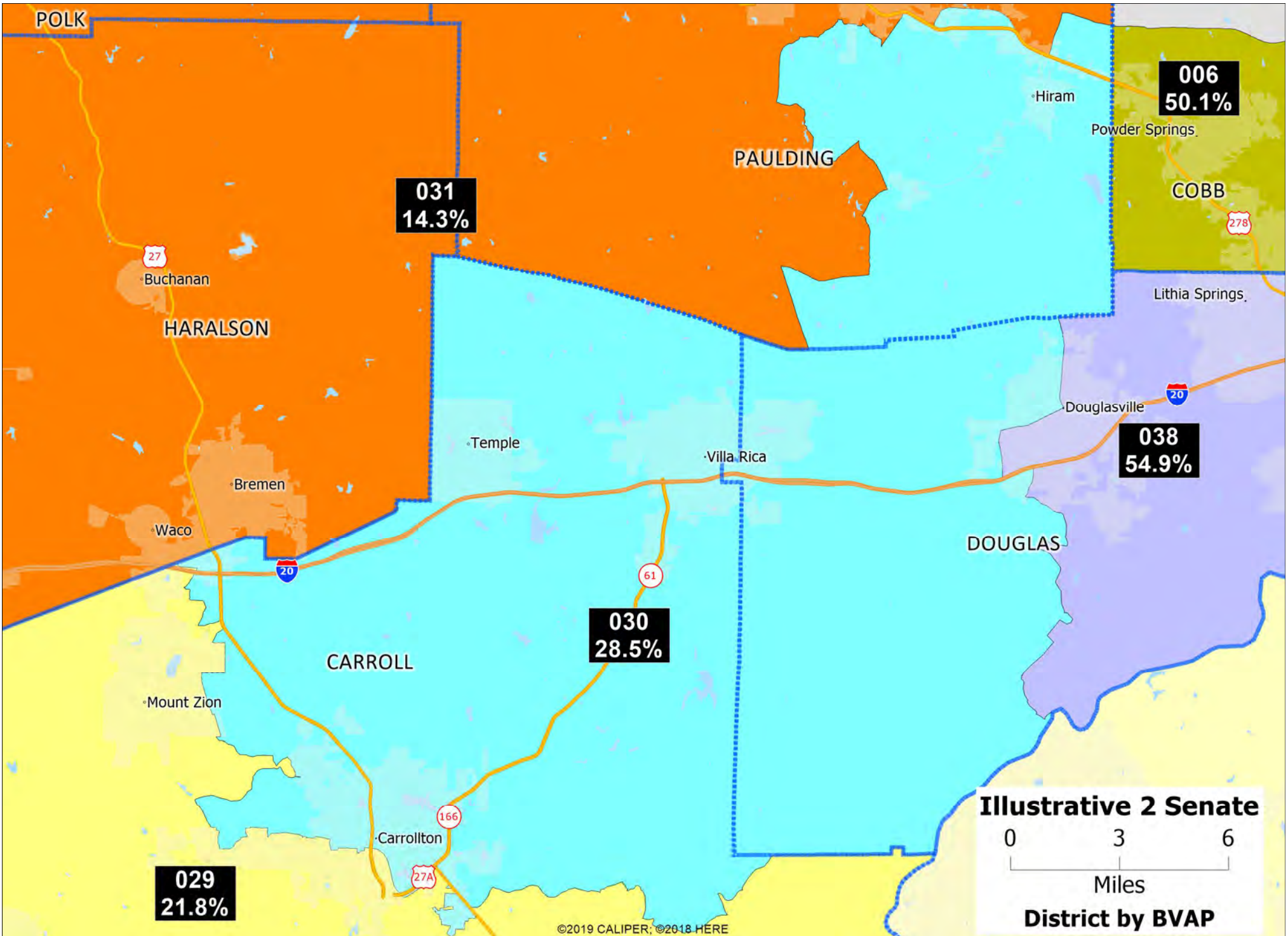


**Illustrative 2 Senate District by BVAP**

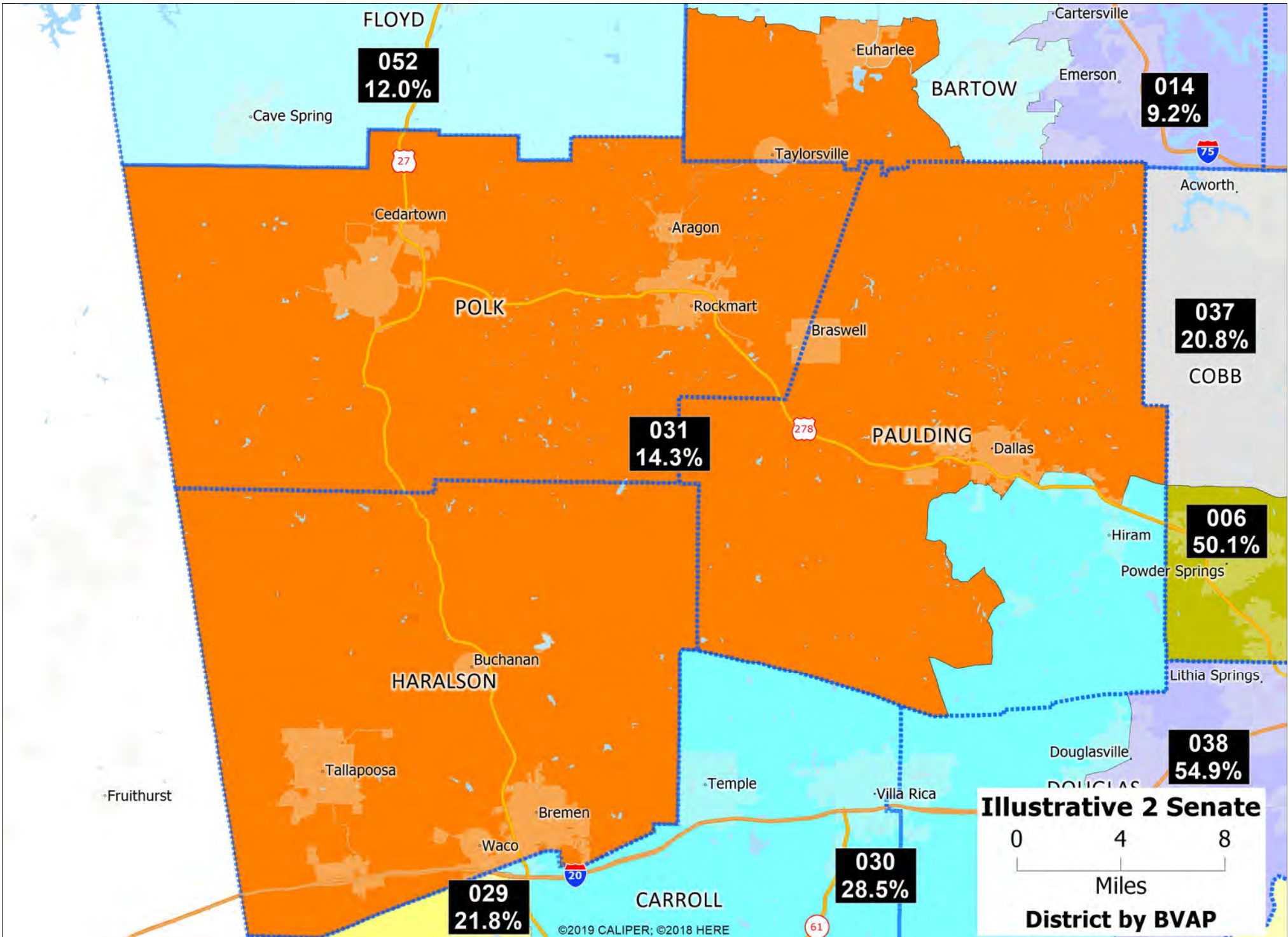
0 2 4  
Miles

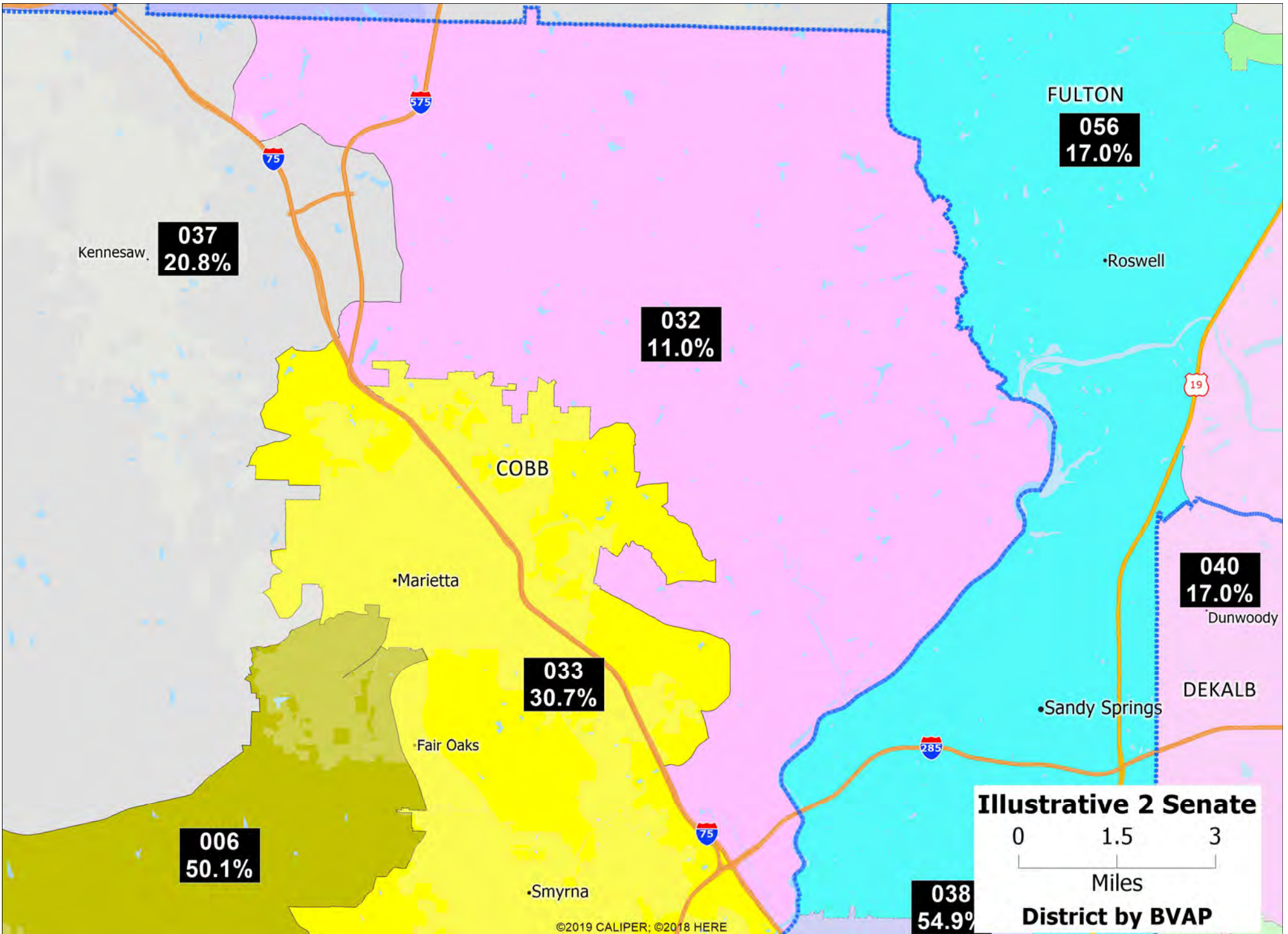


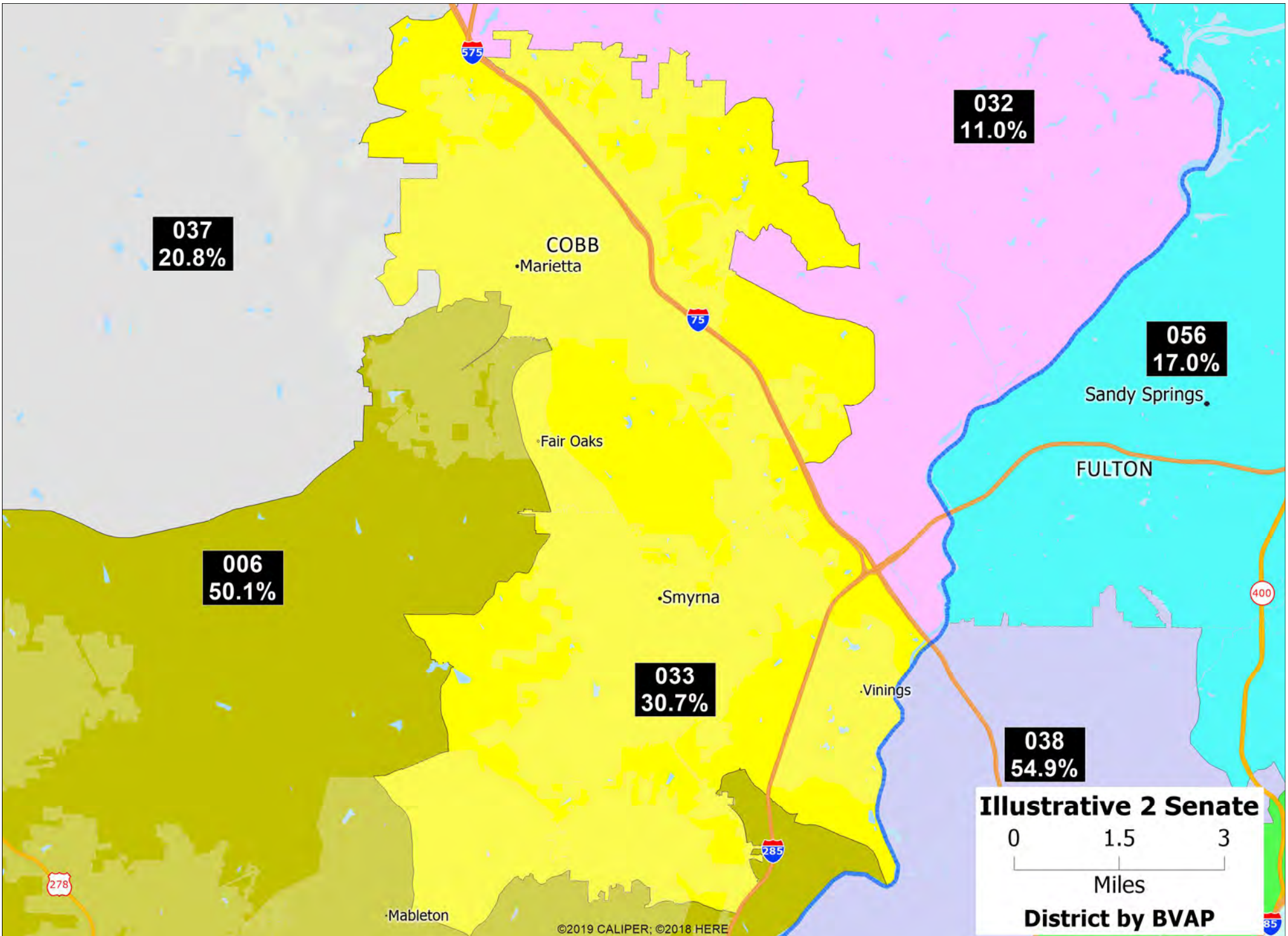


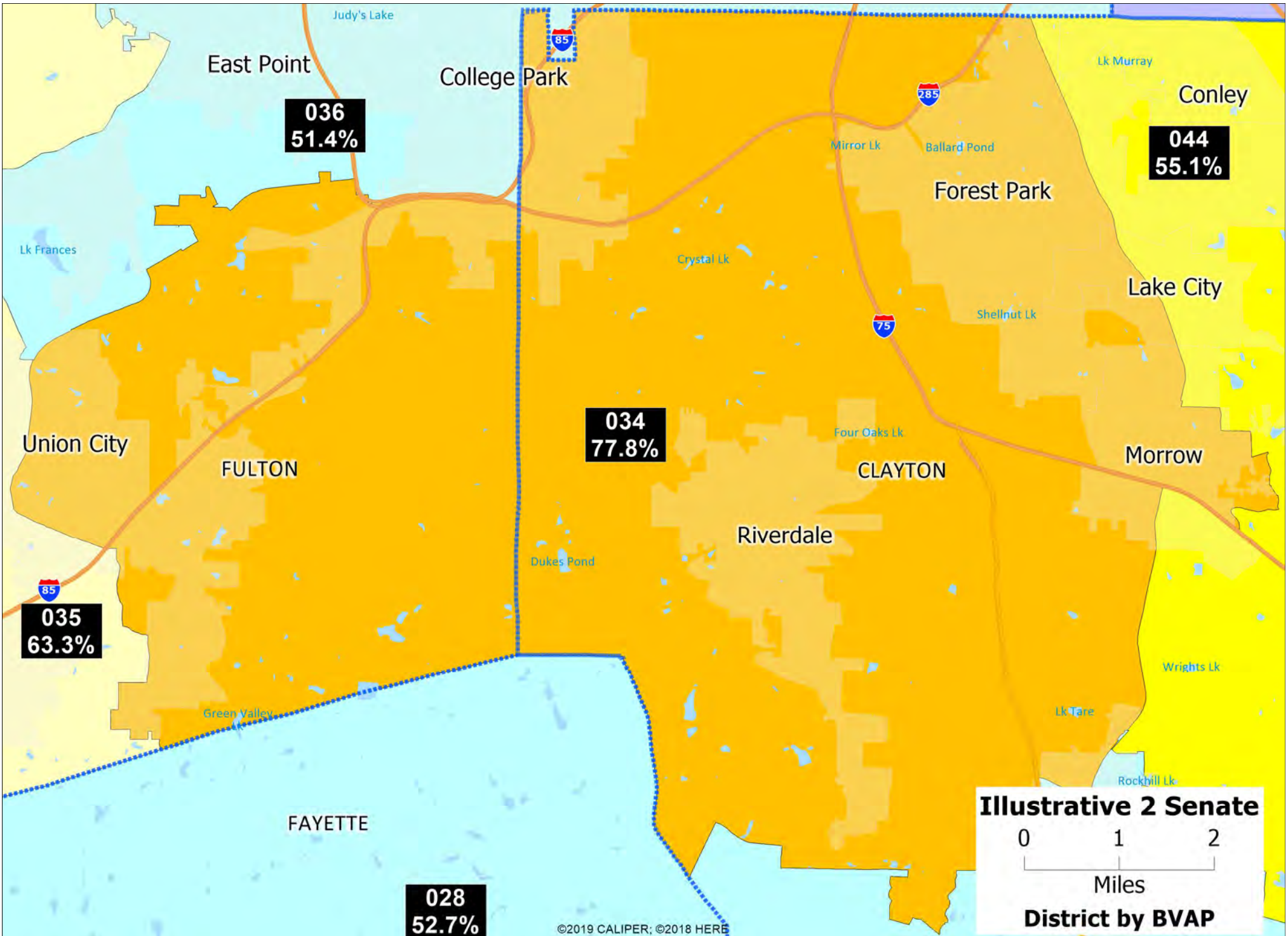


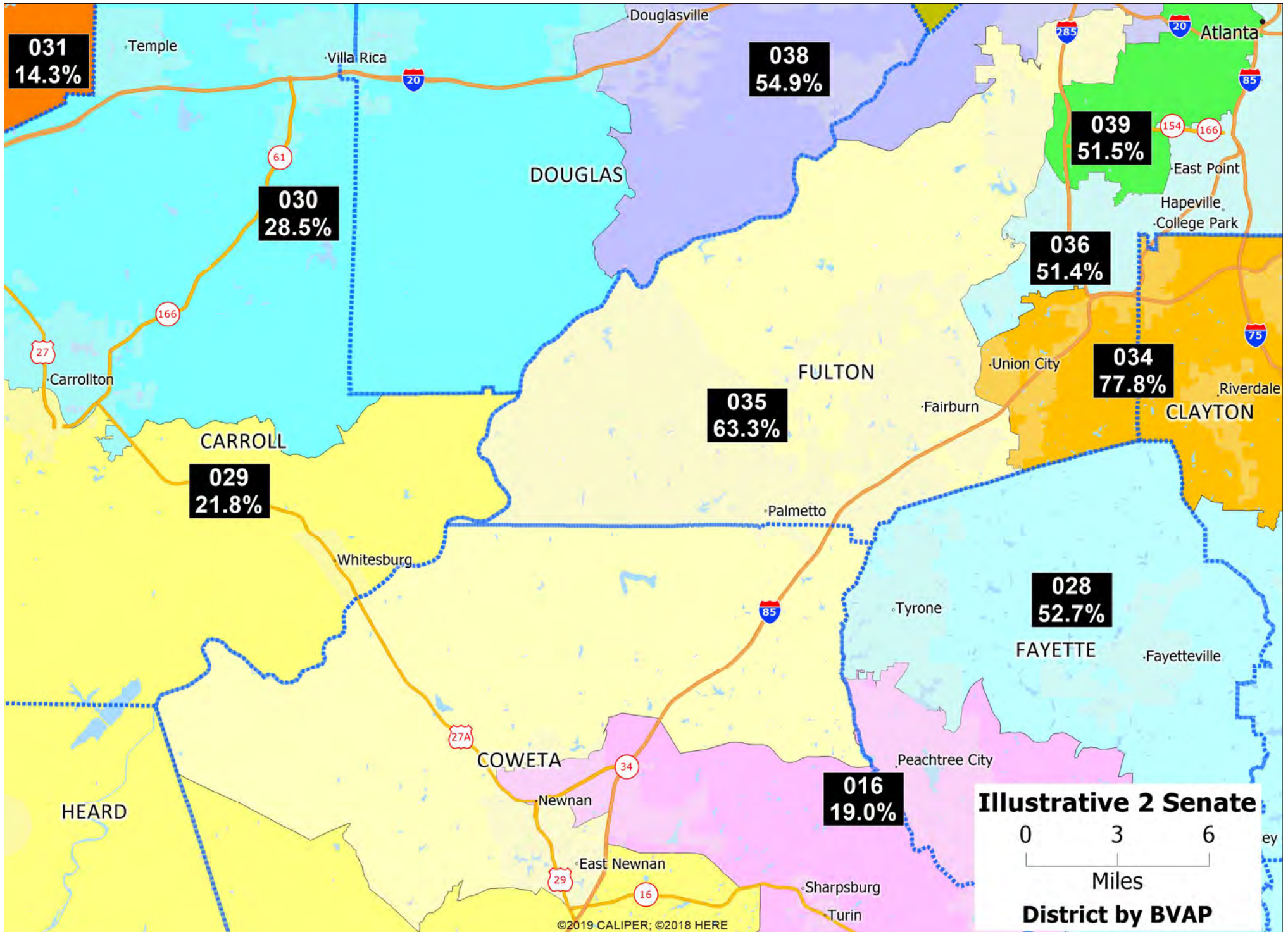


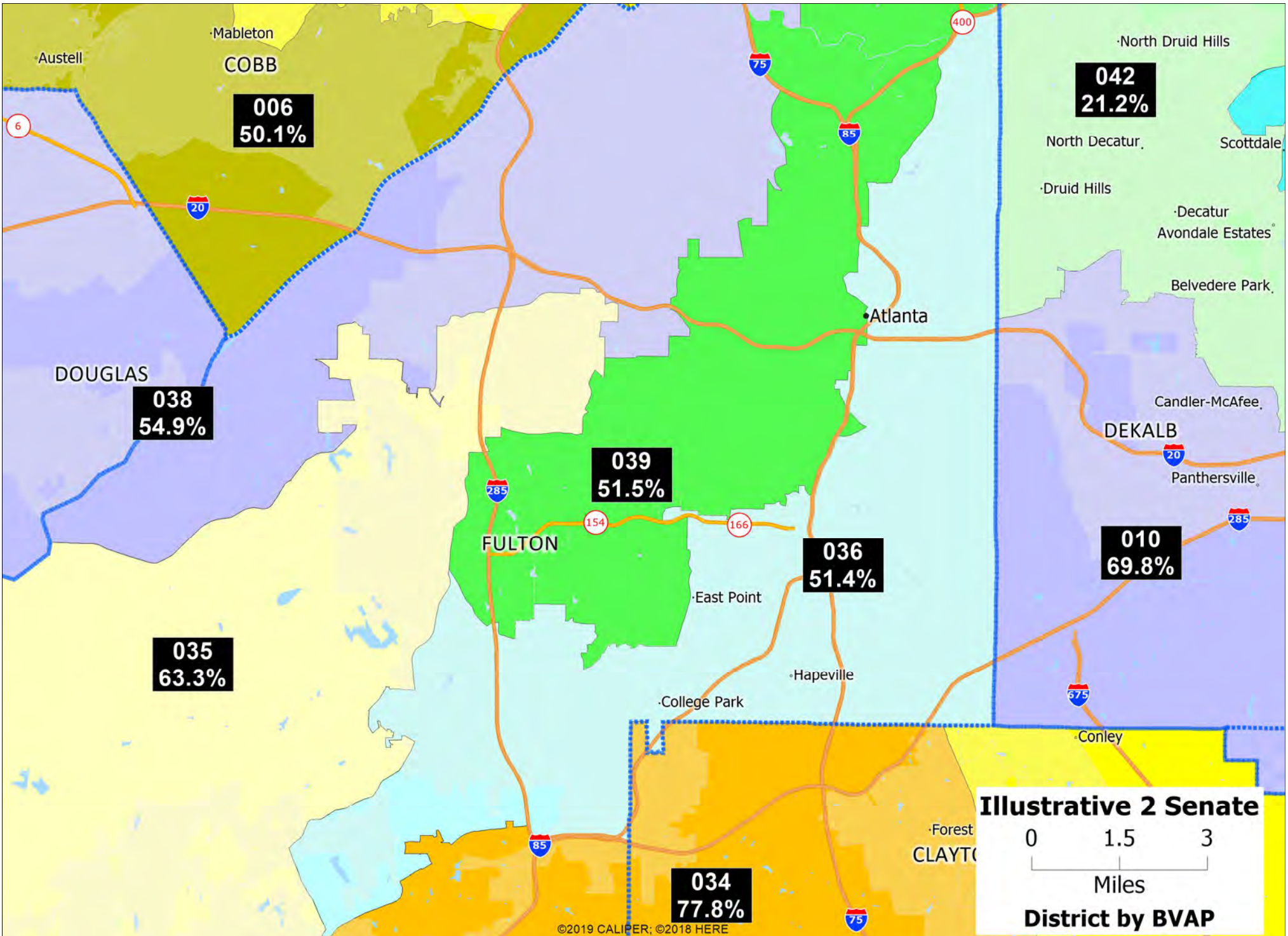


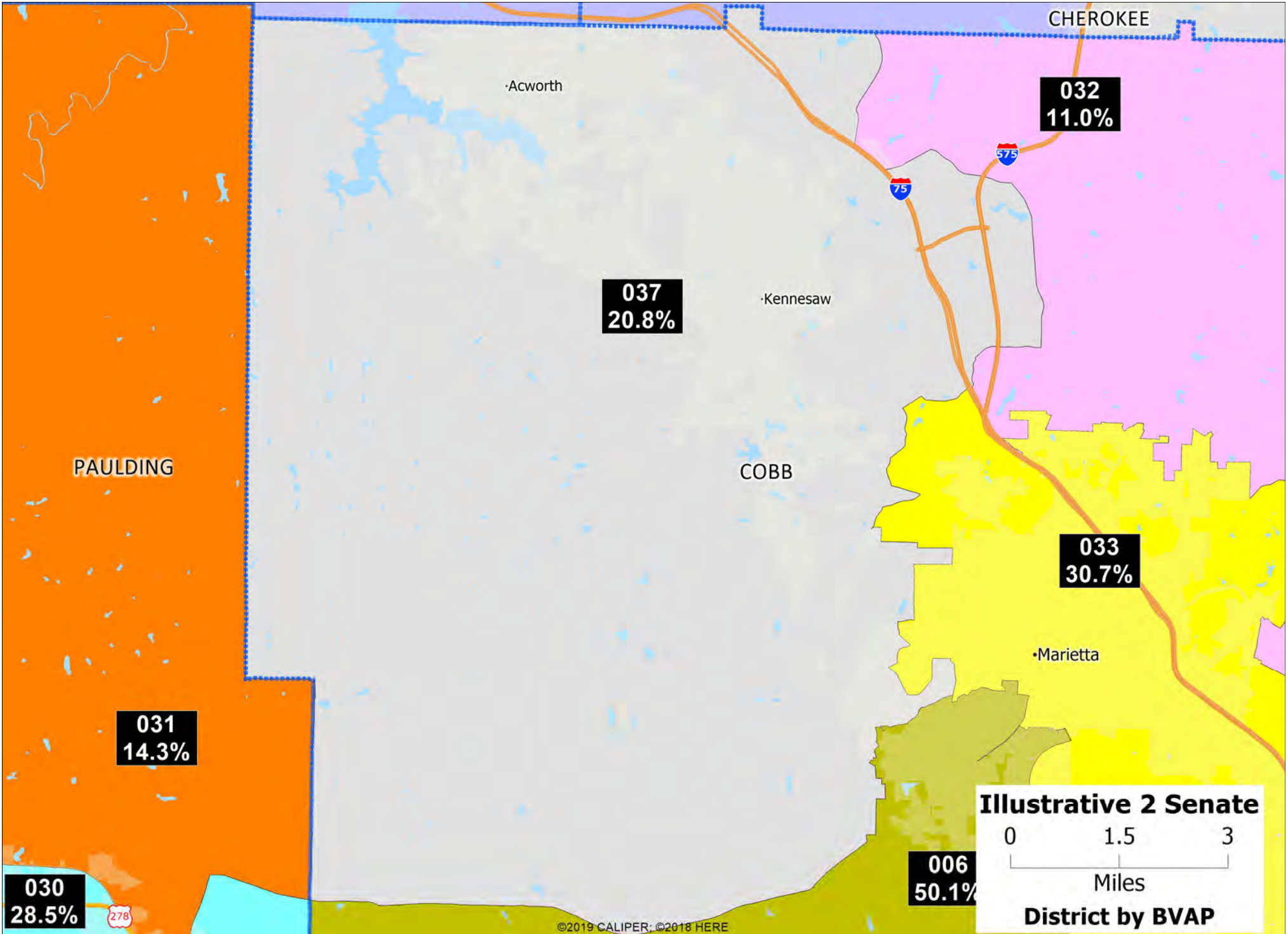


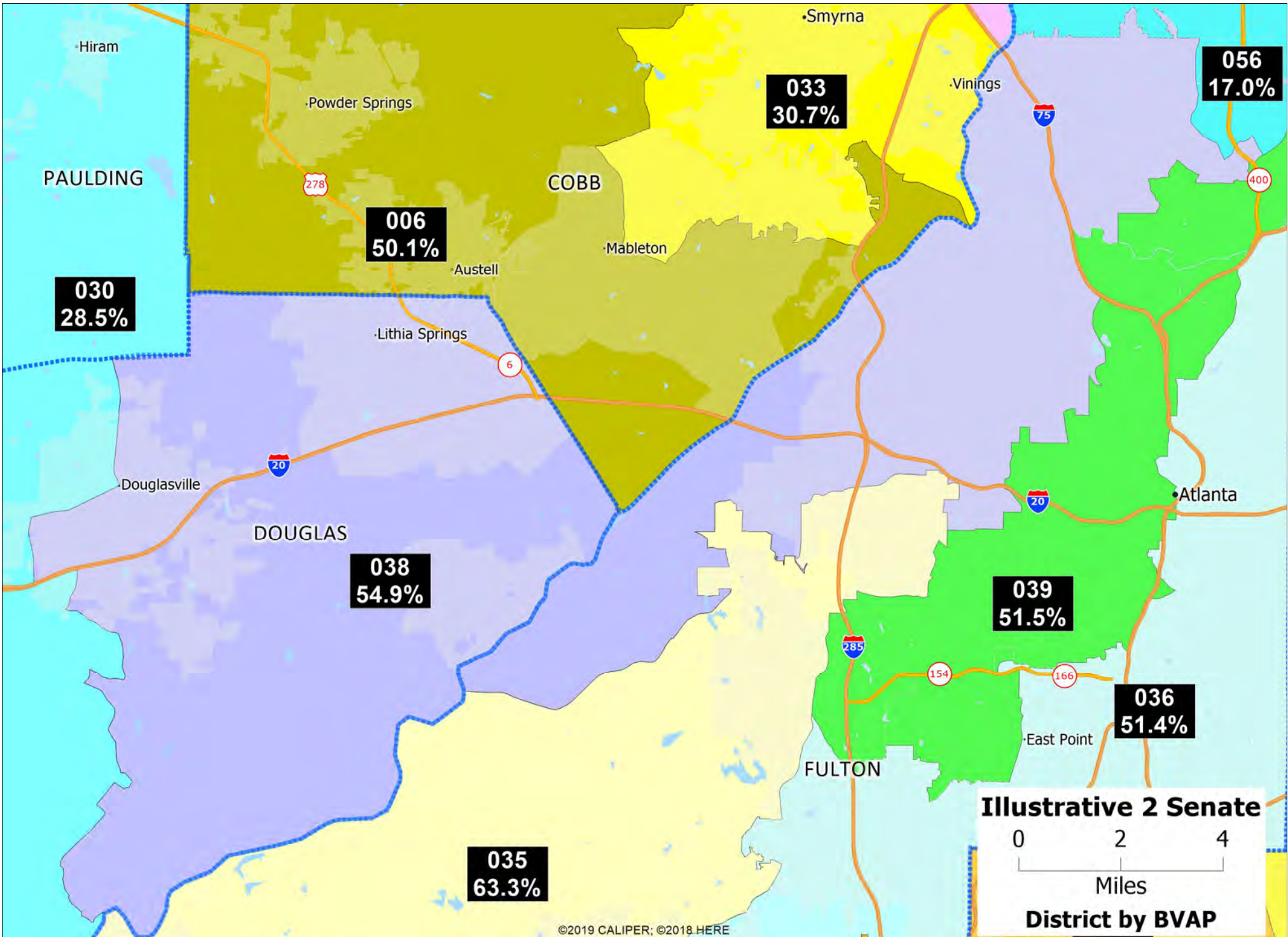




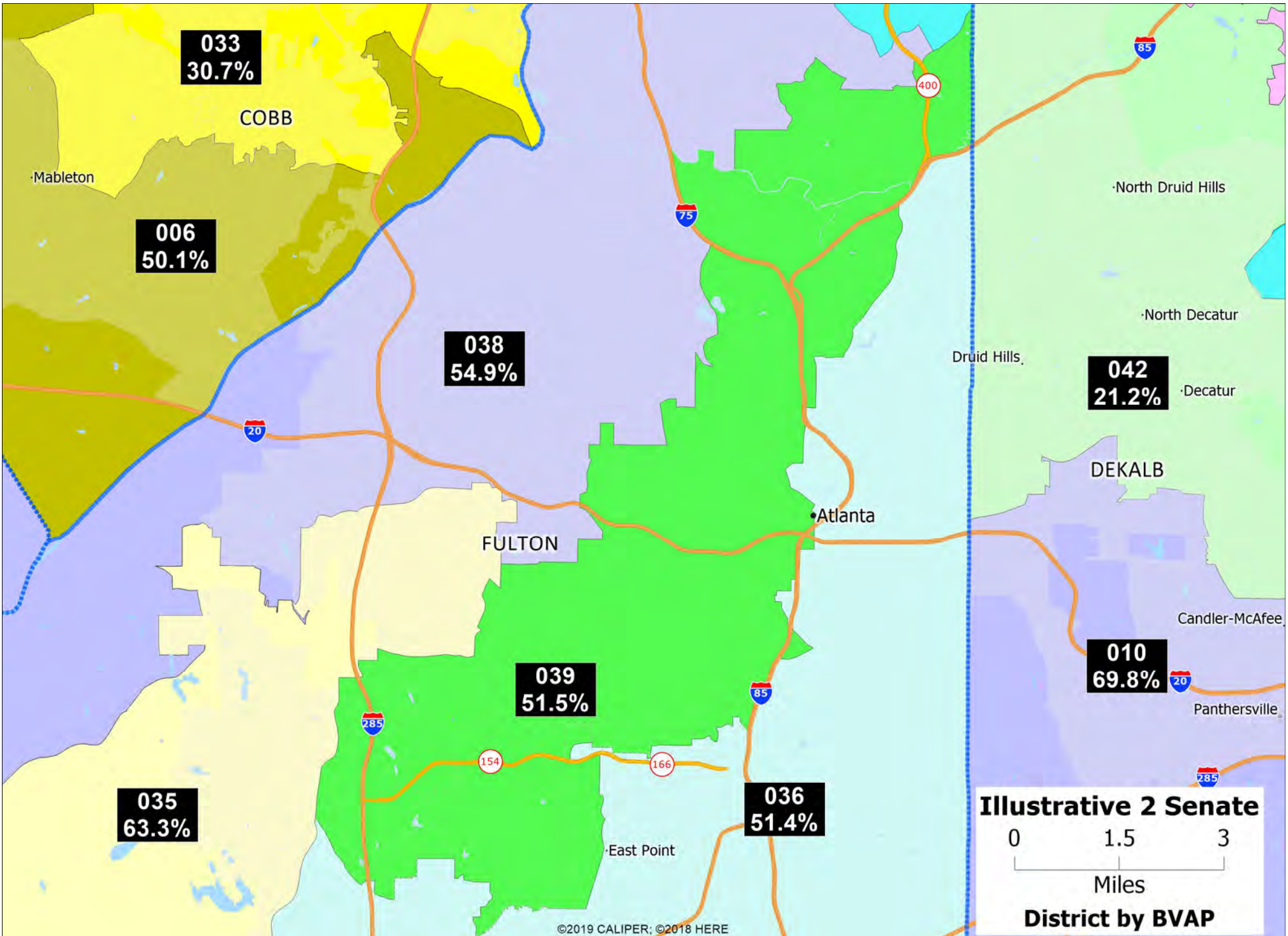


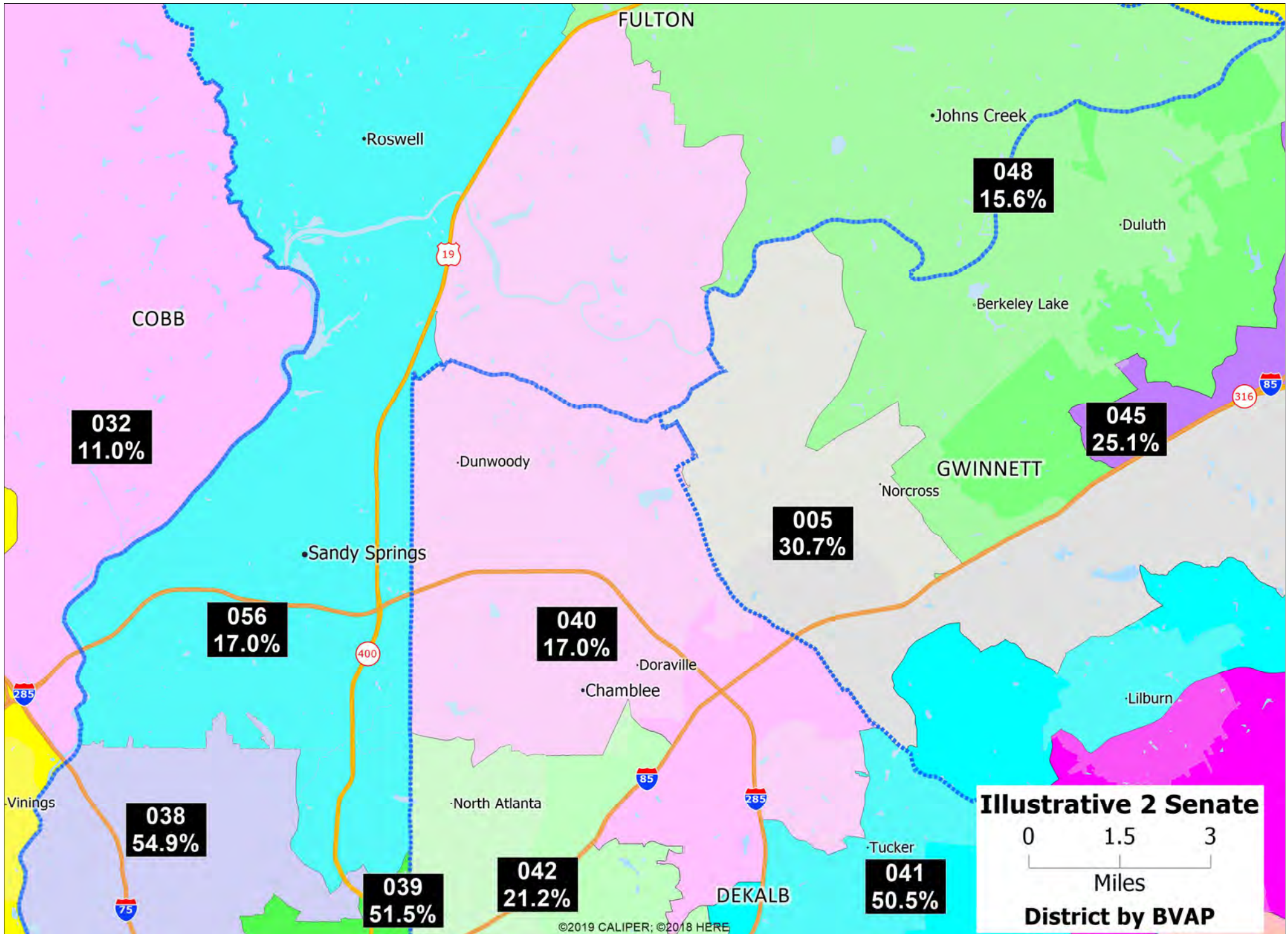


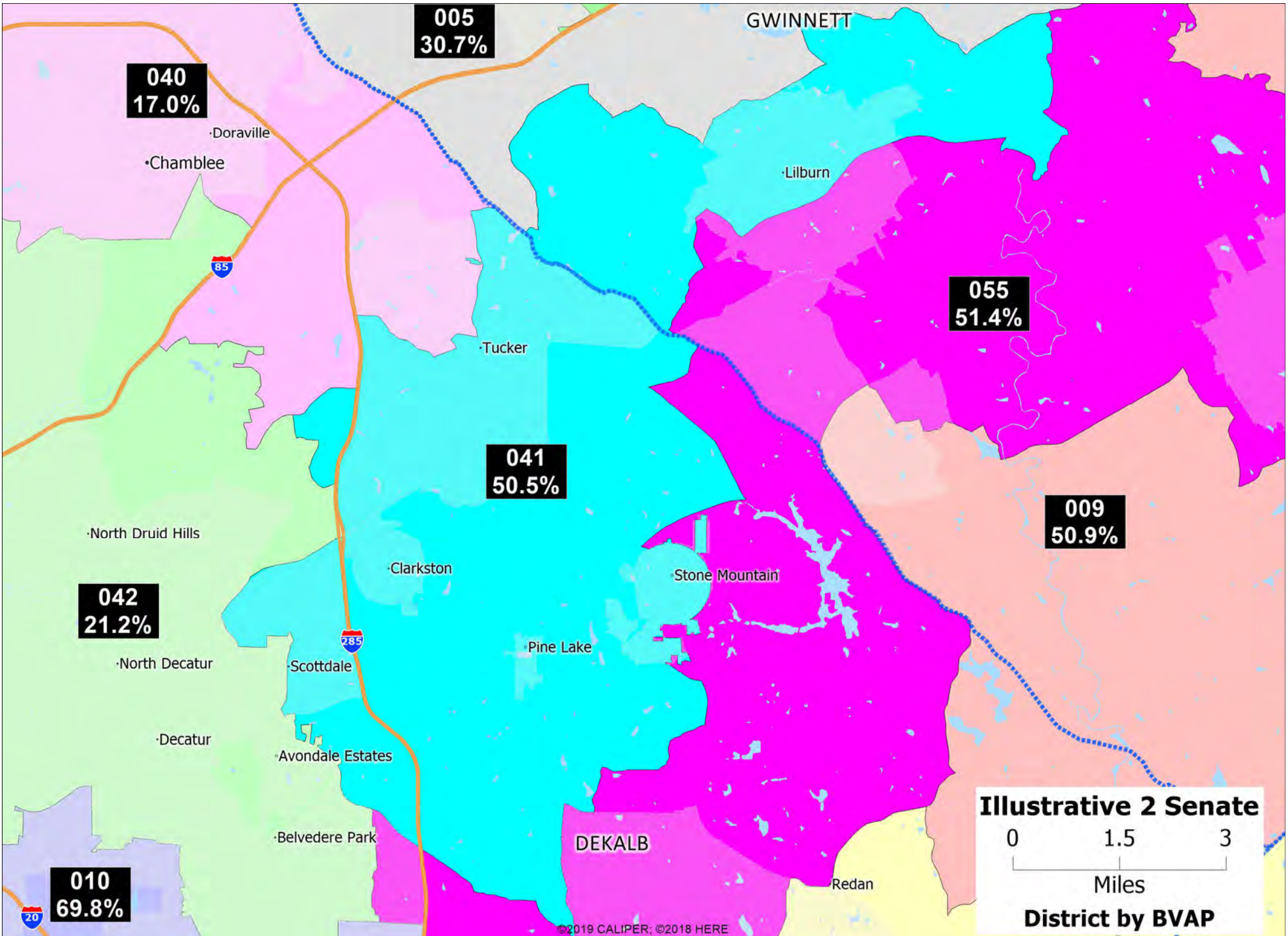


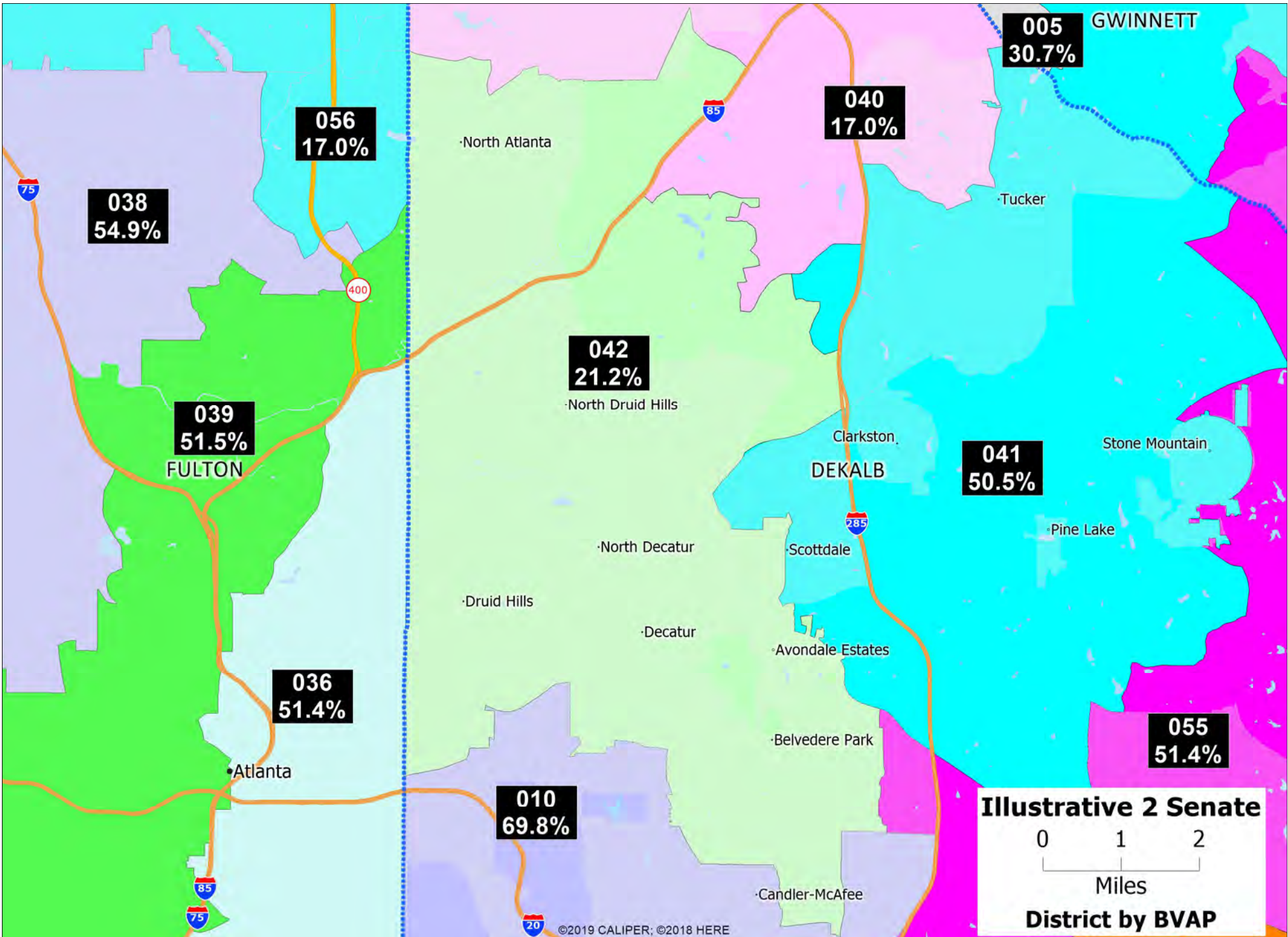


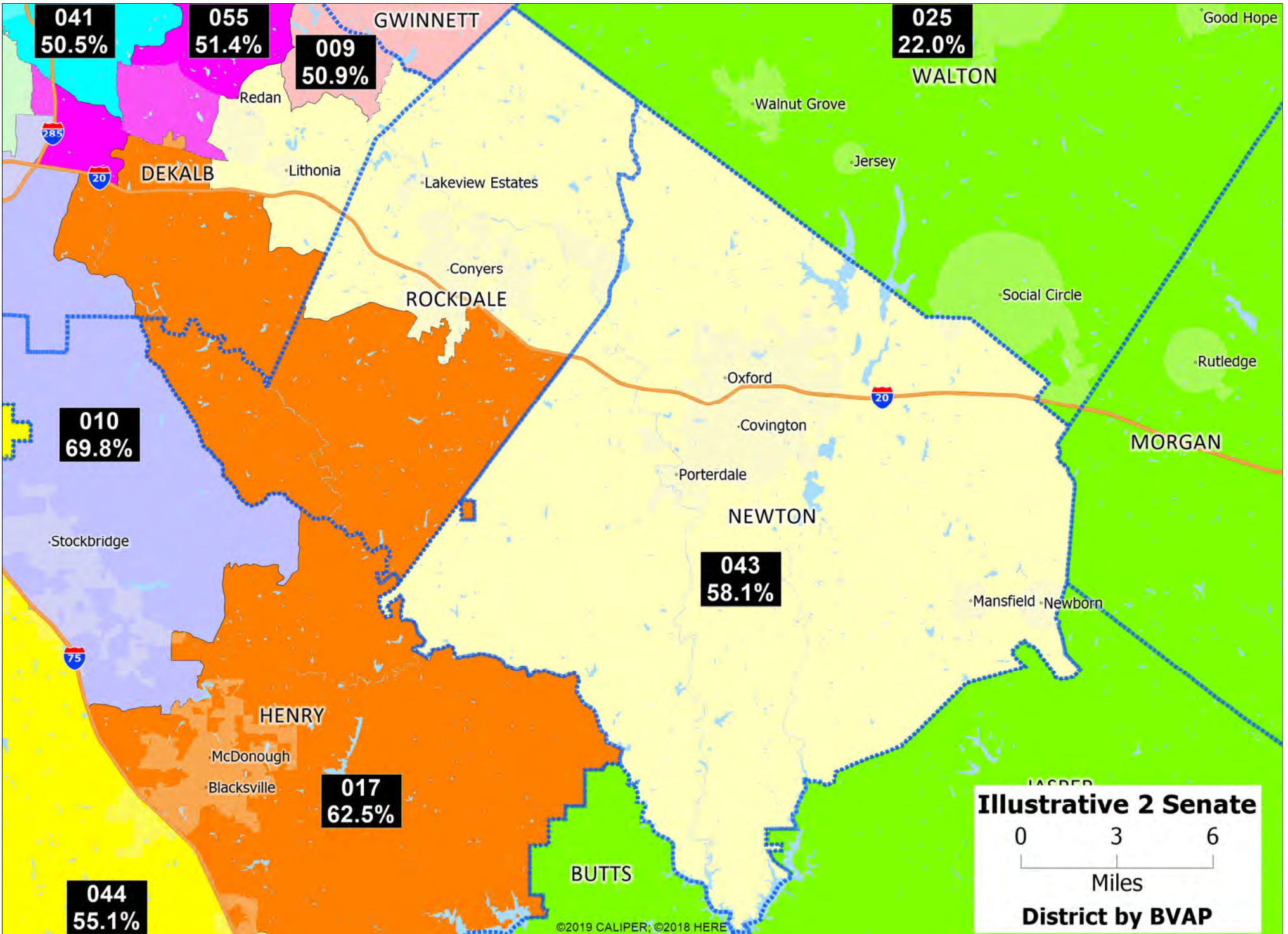


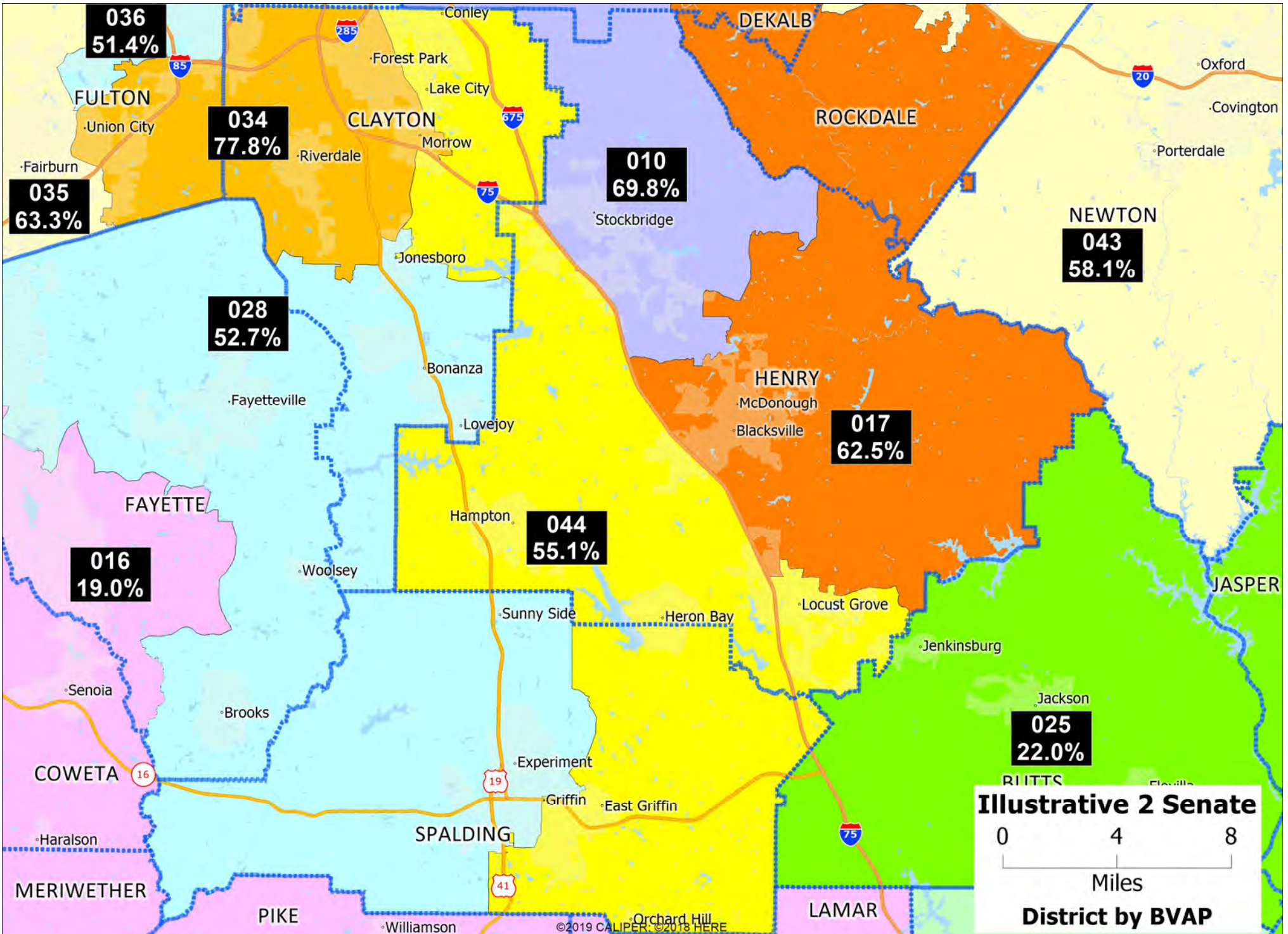






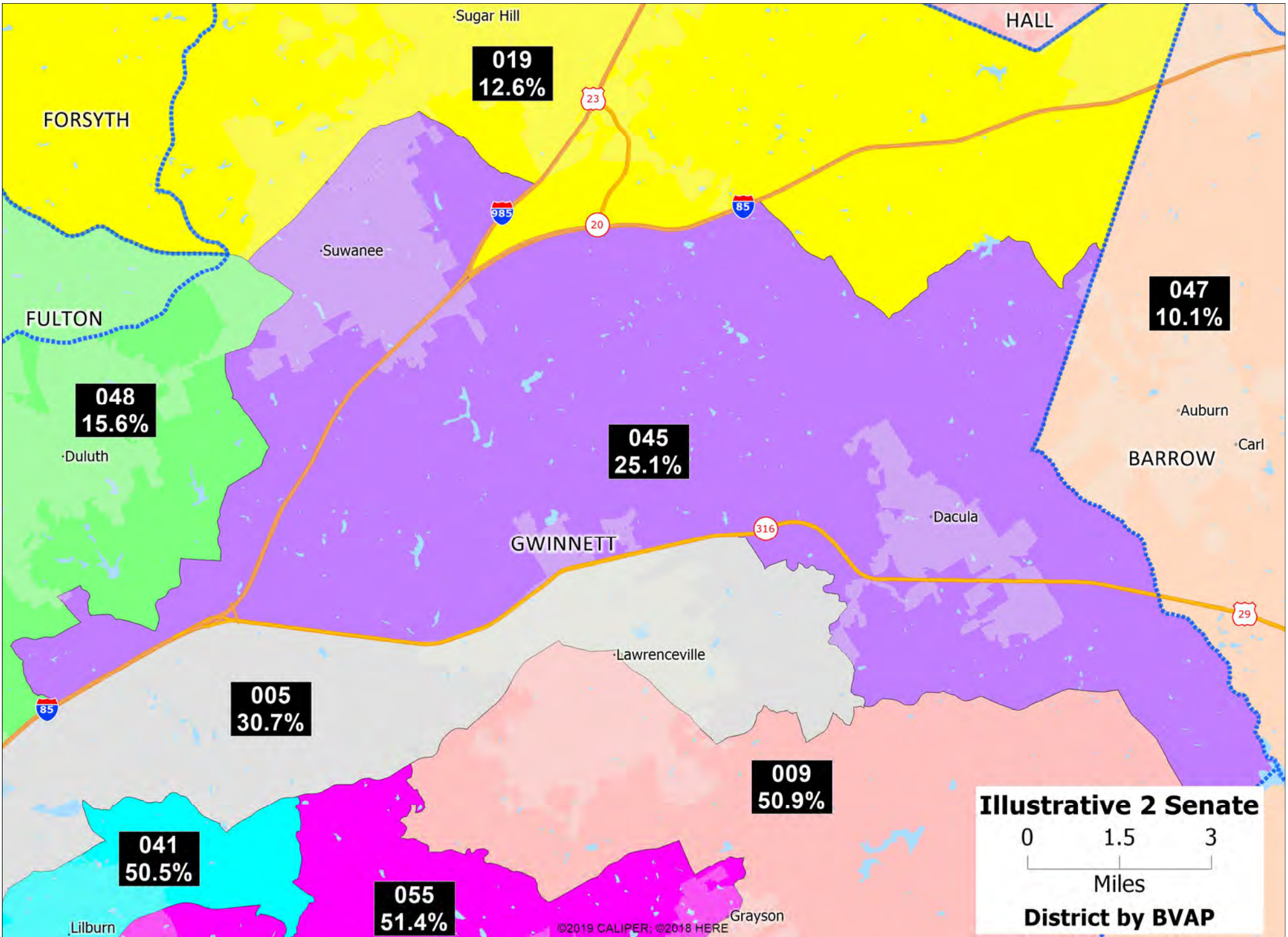




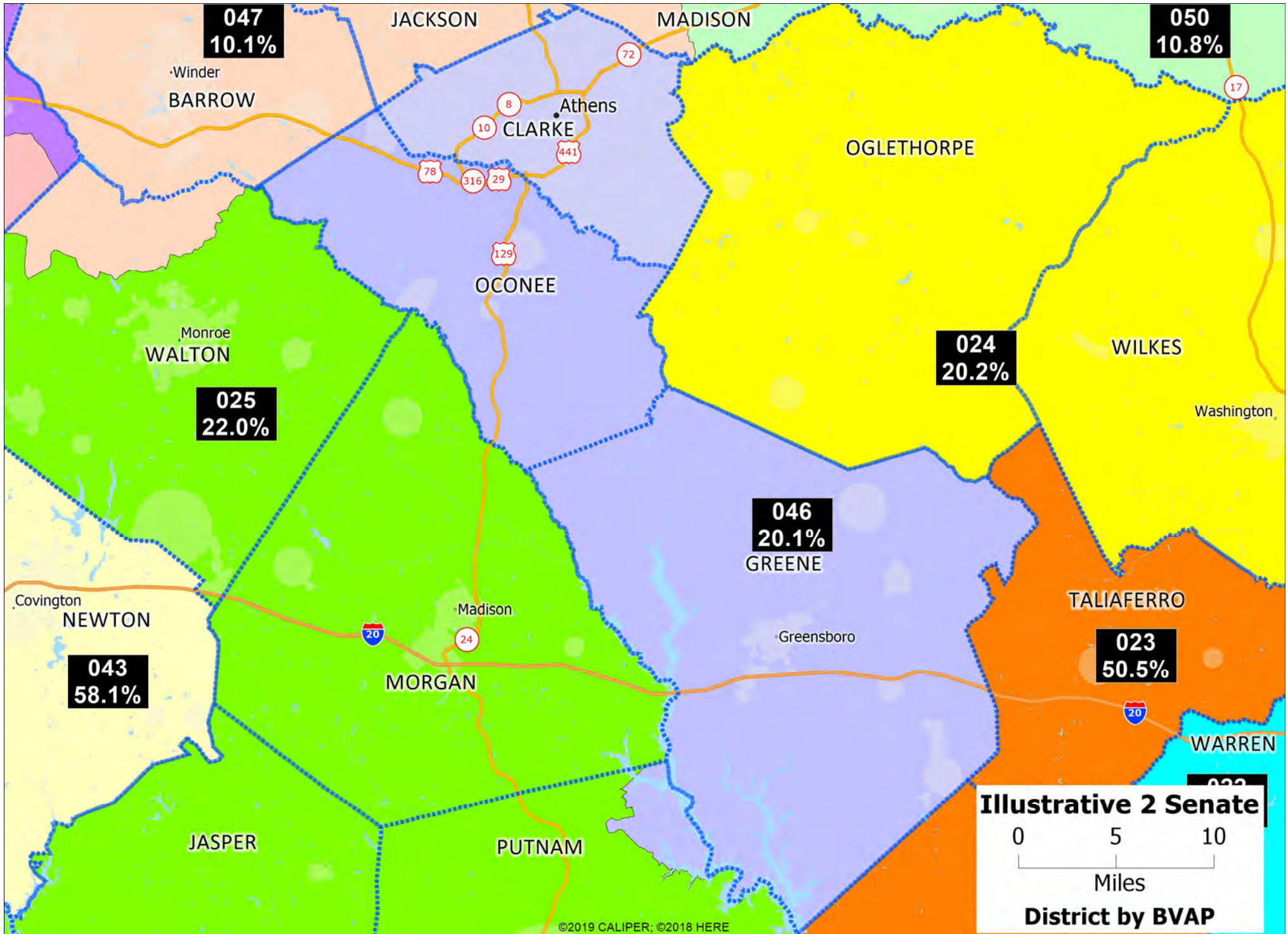


**Illustrative 2 Senate District by BVAP**

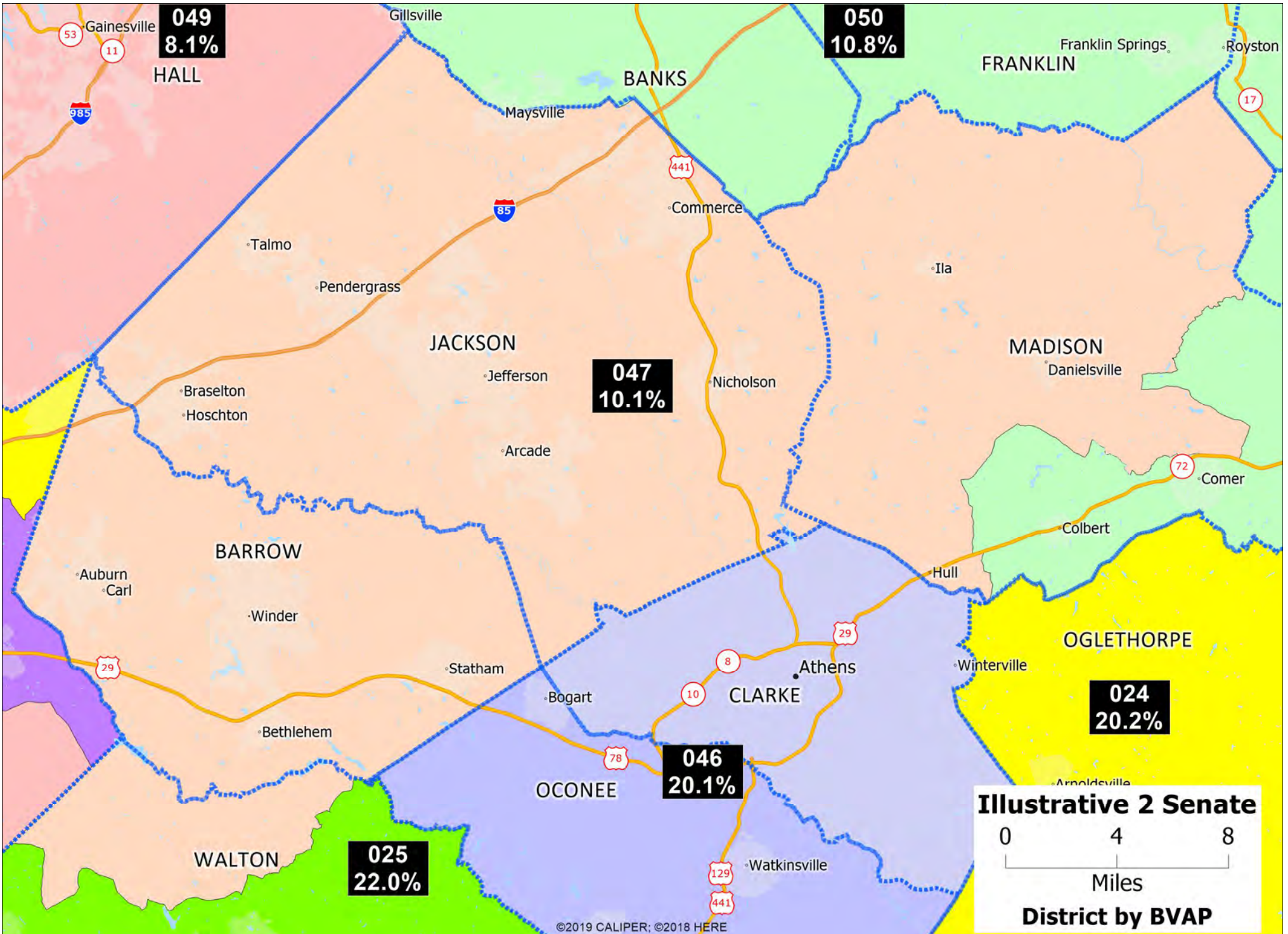
0 4 8  
Miles

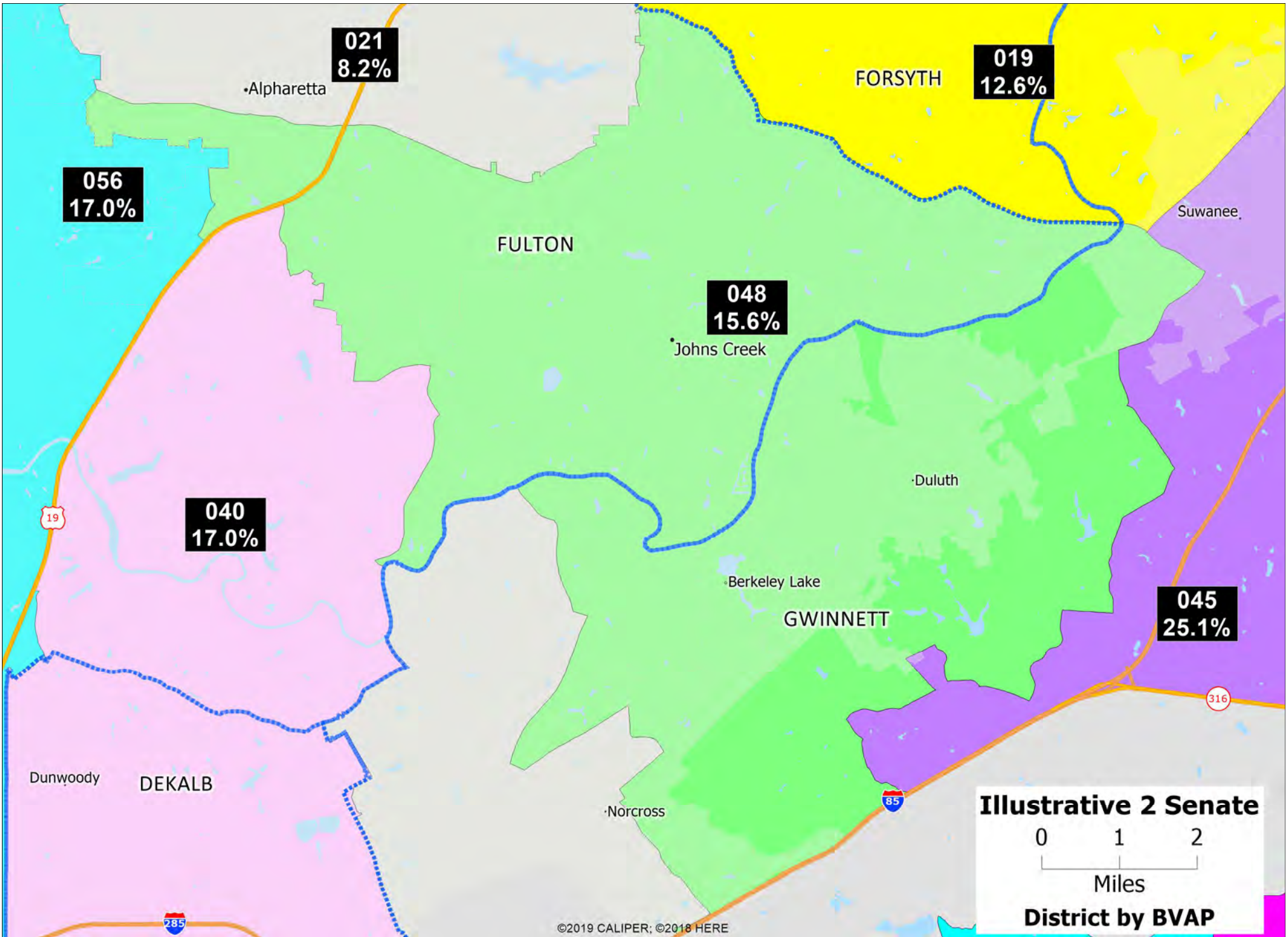


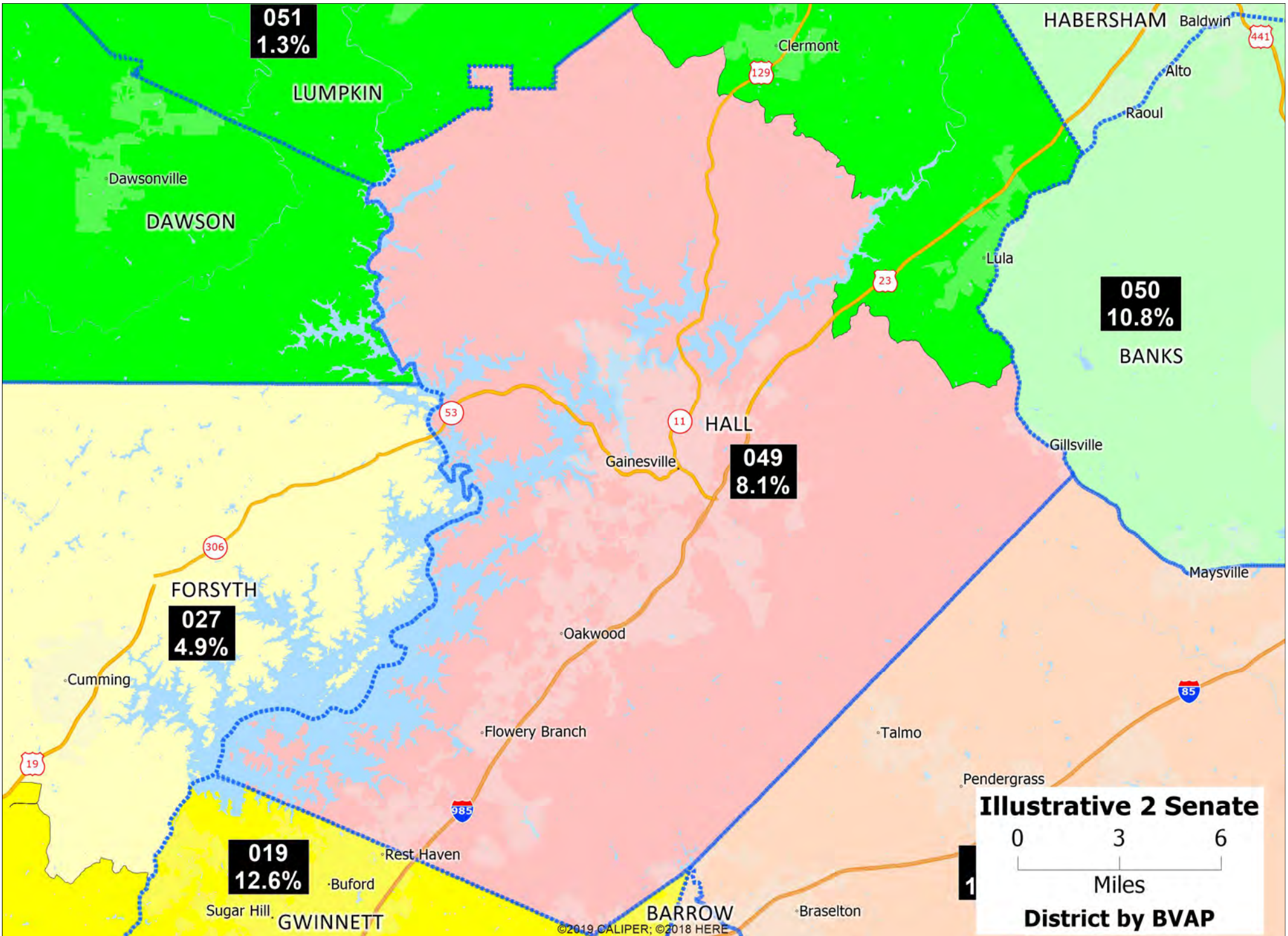
**Illustrative 2 Senate District by BVAP**  
0 1.5 3  
Miles

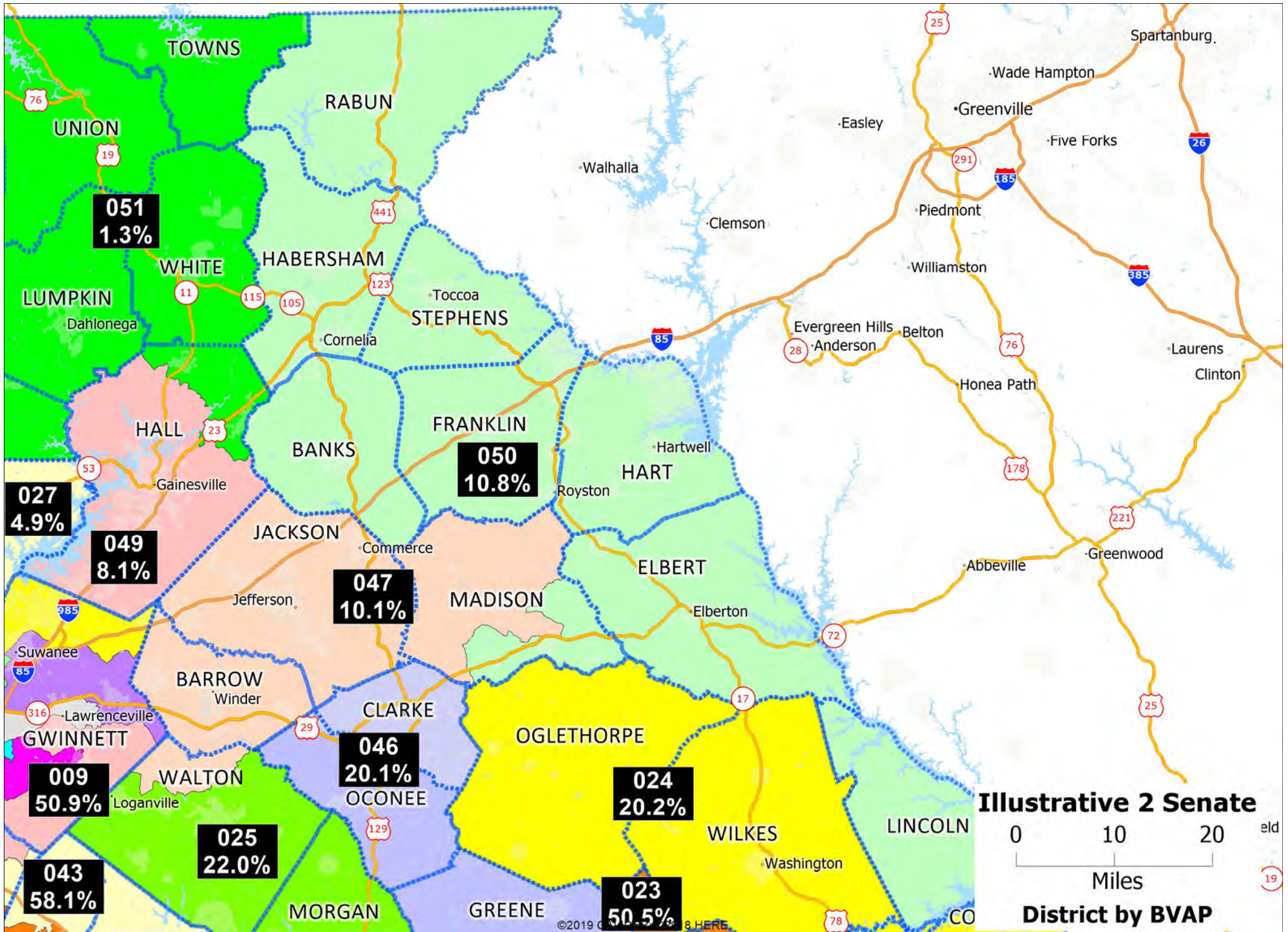


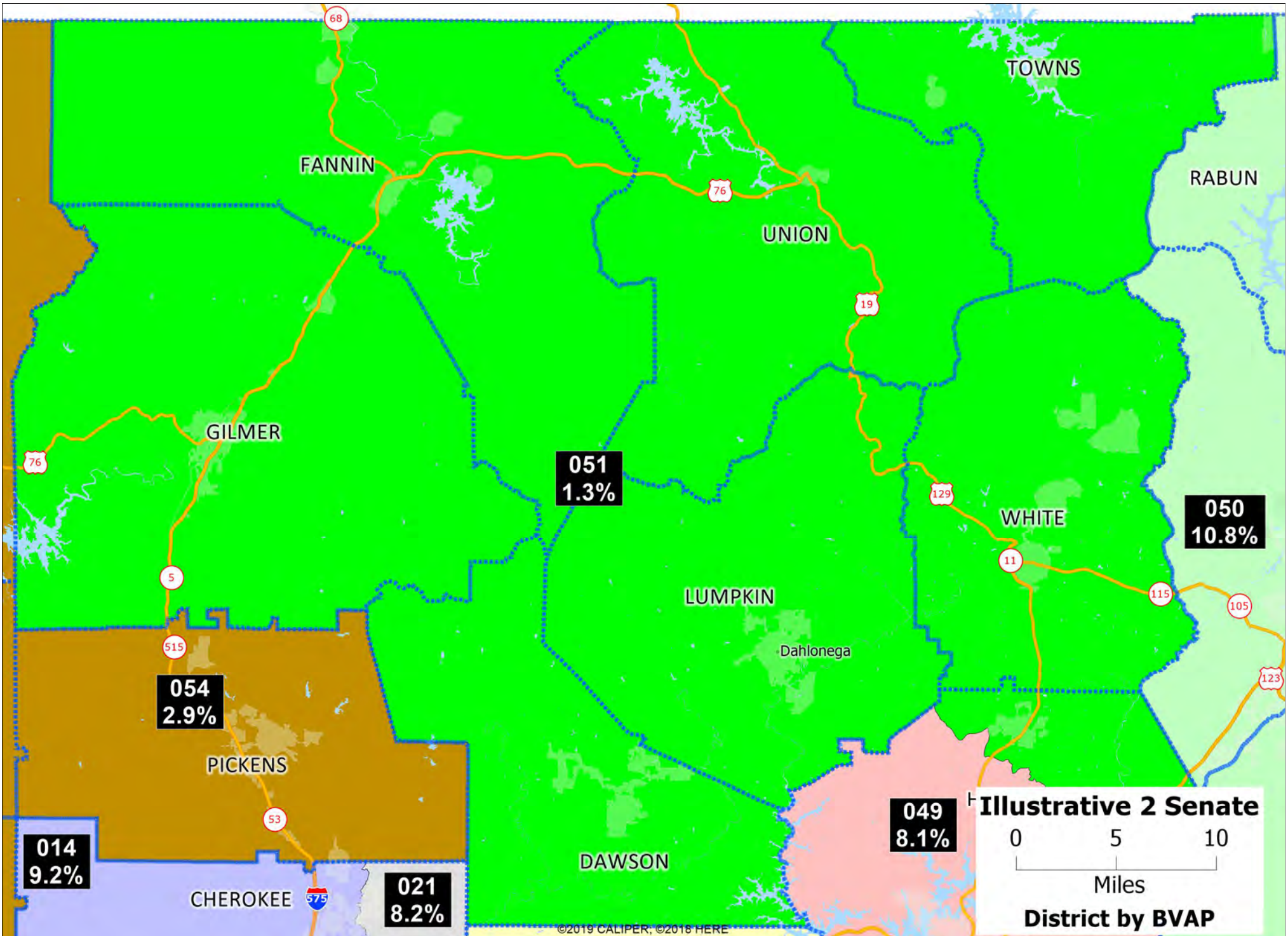






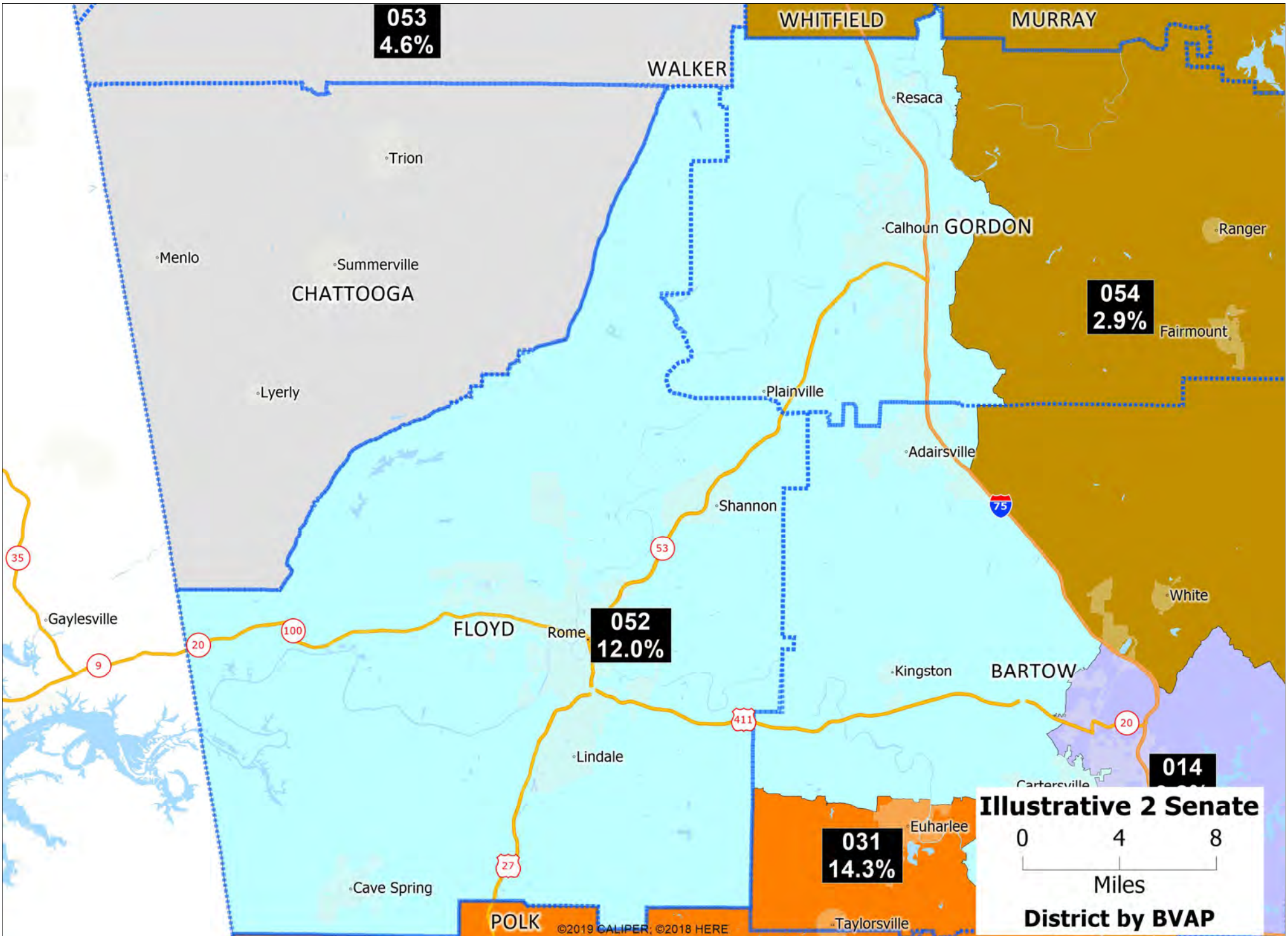


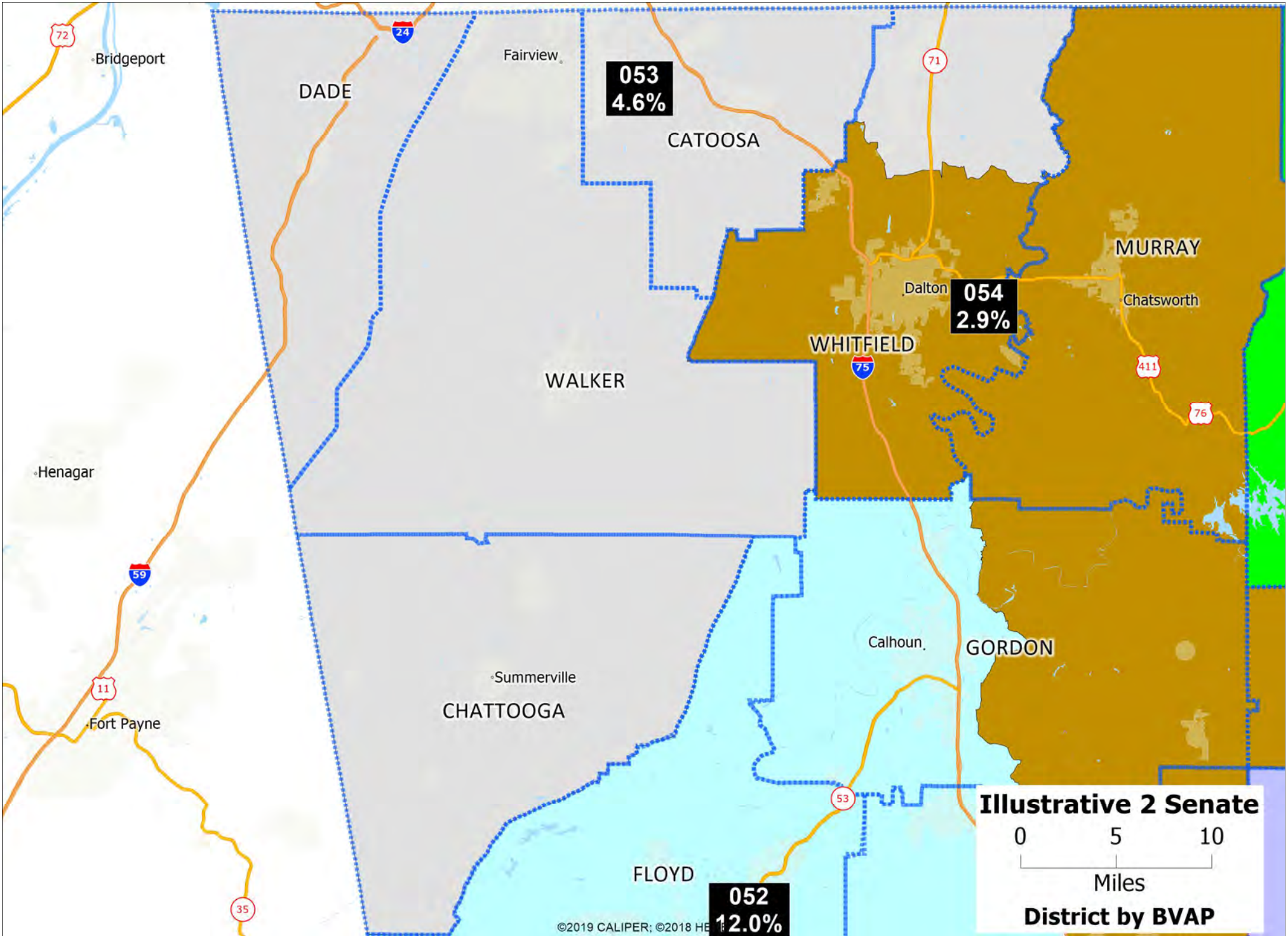




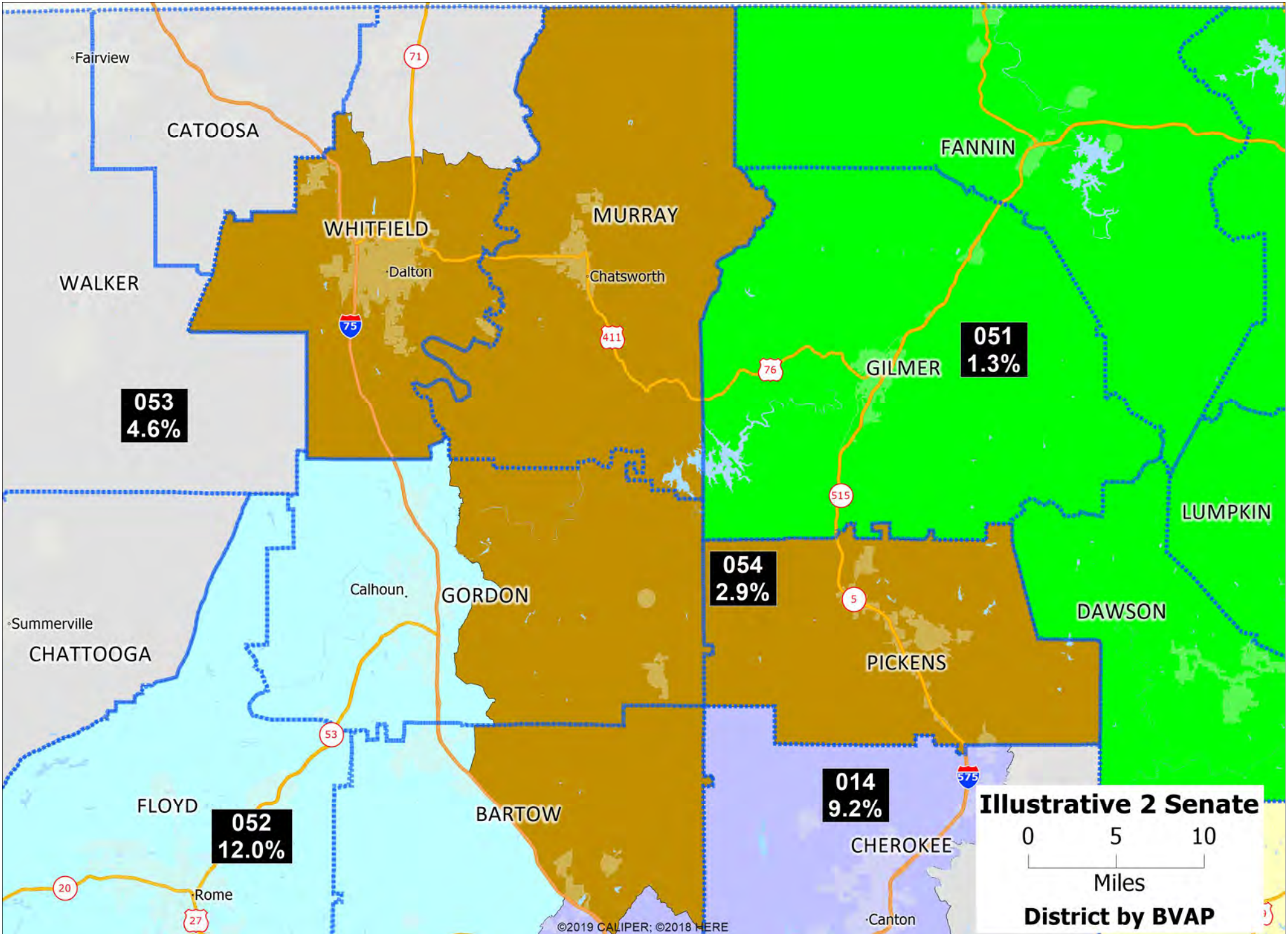
# **EXHIBIT A**

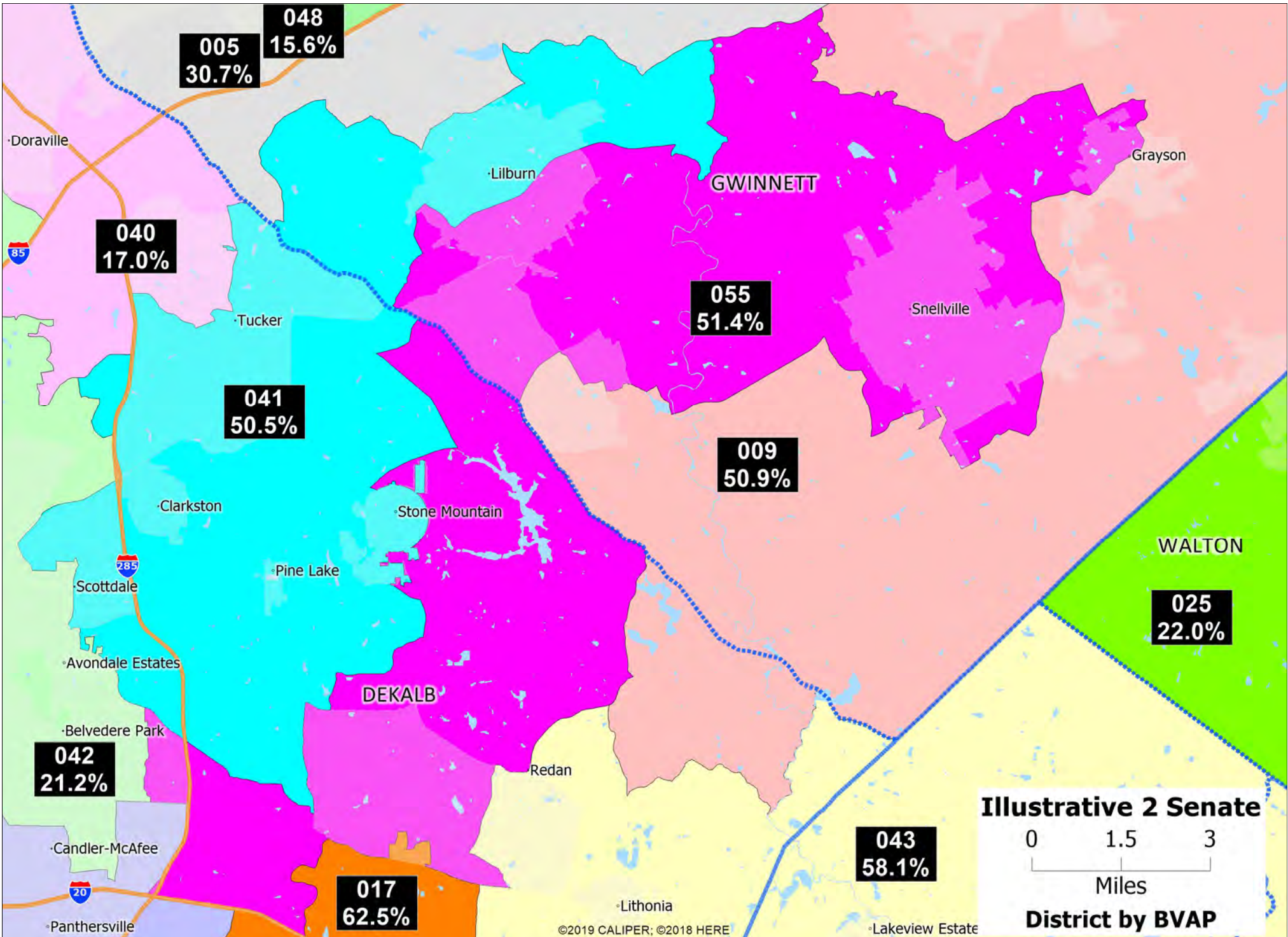
## **Part 2**



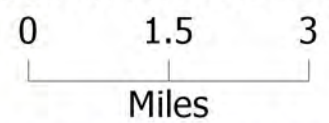




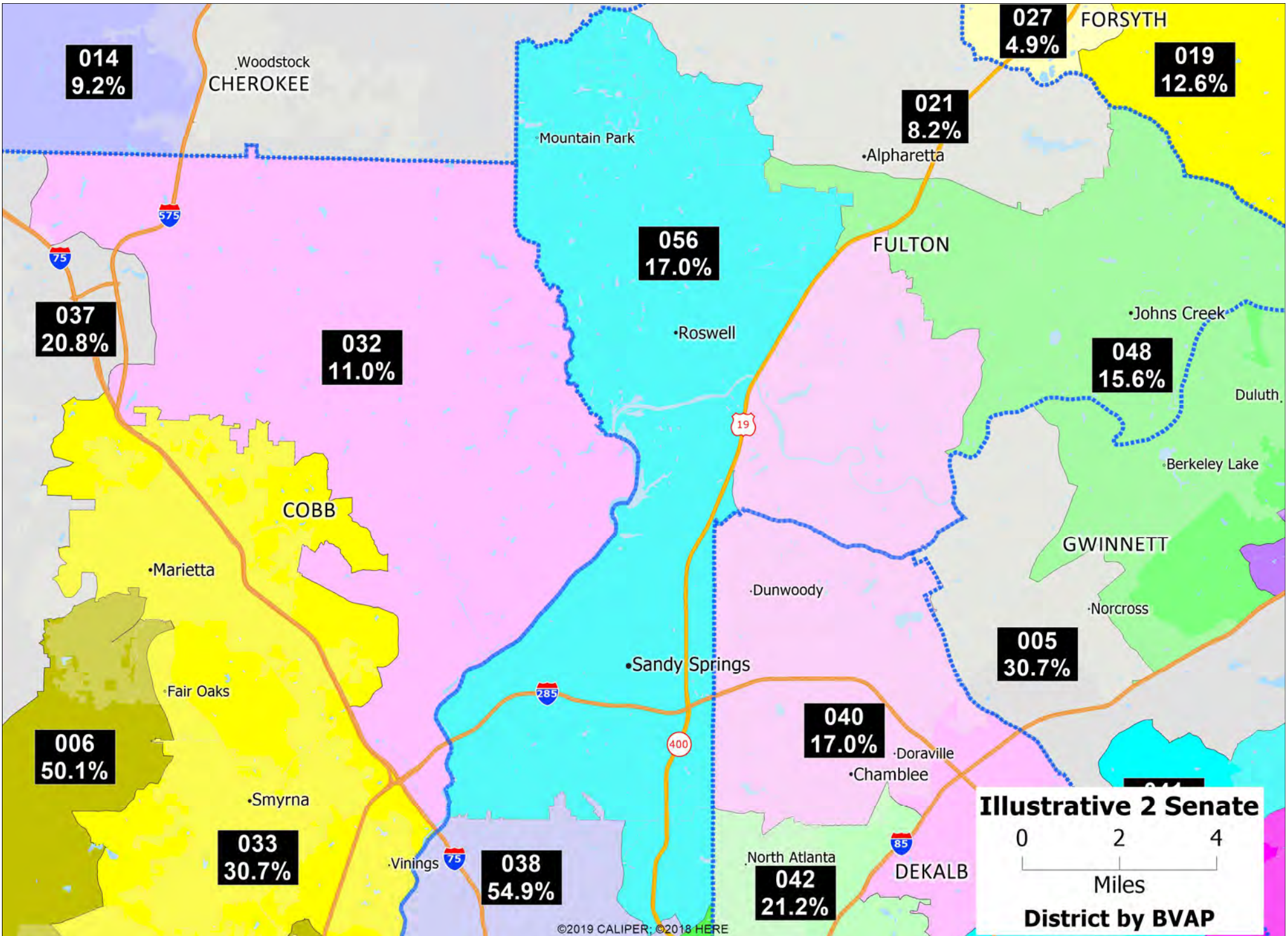




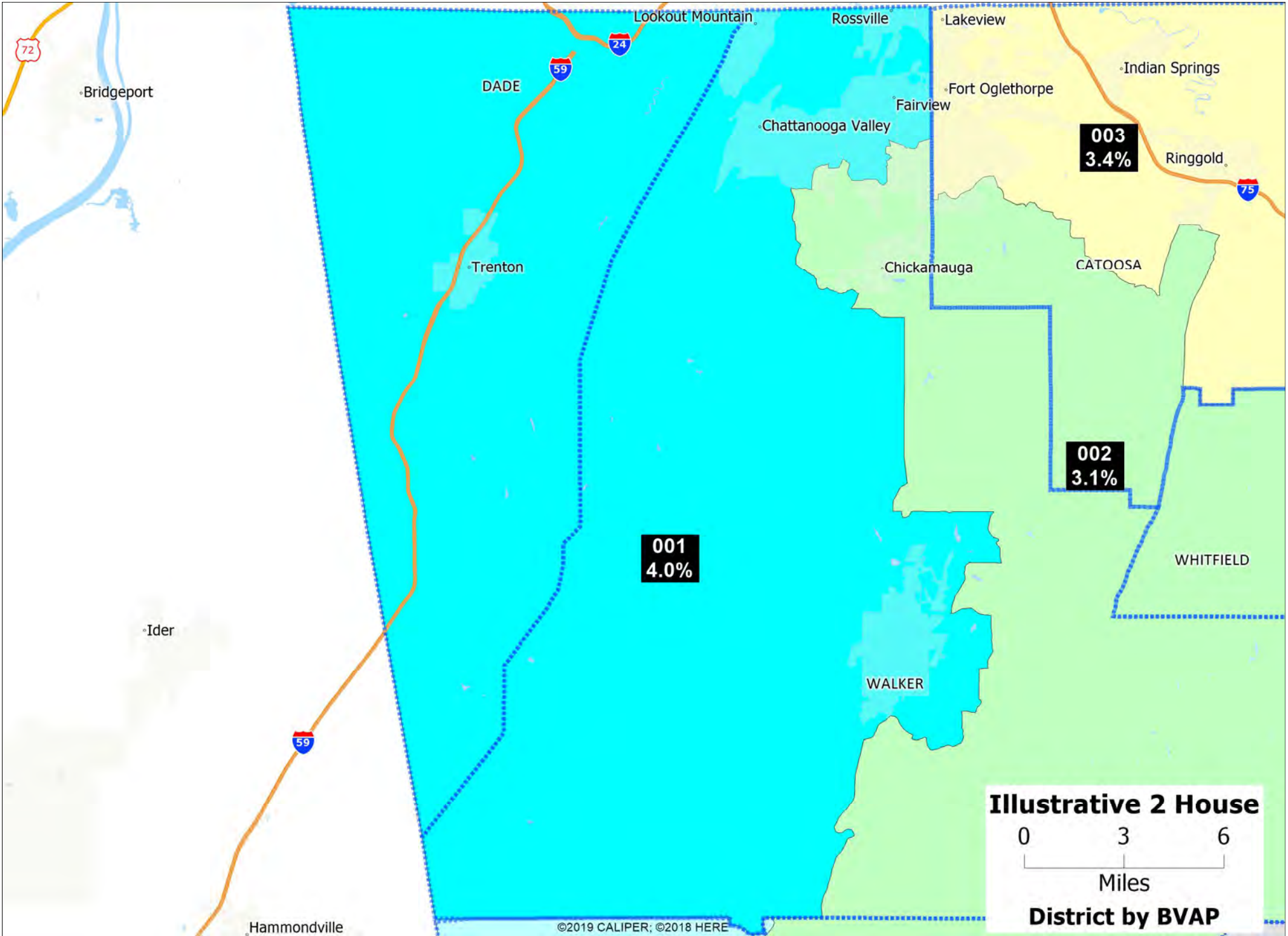
**Illustrative 2 Senate**



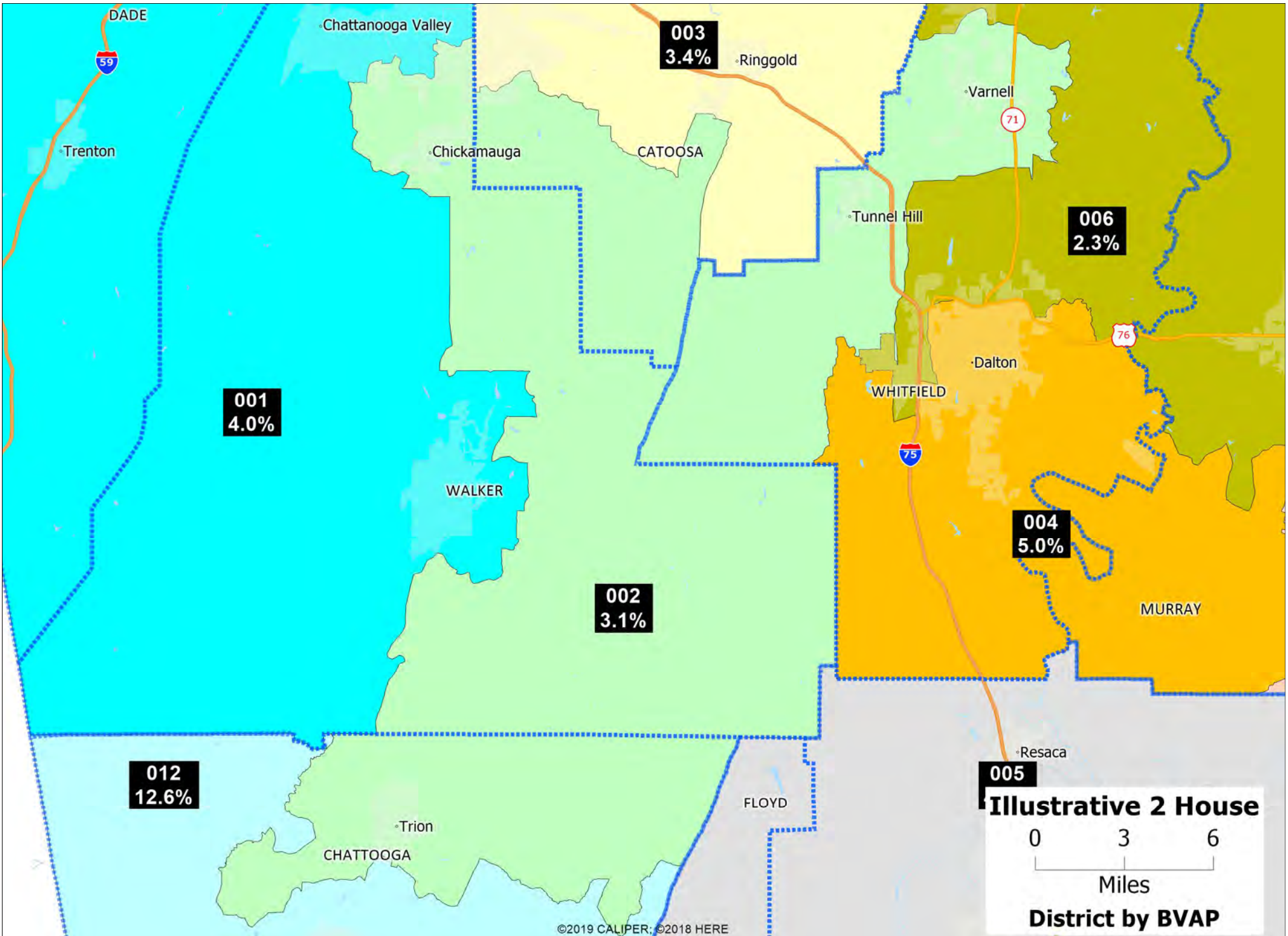
**District by BVAP**

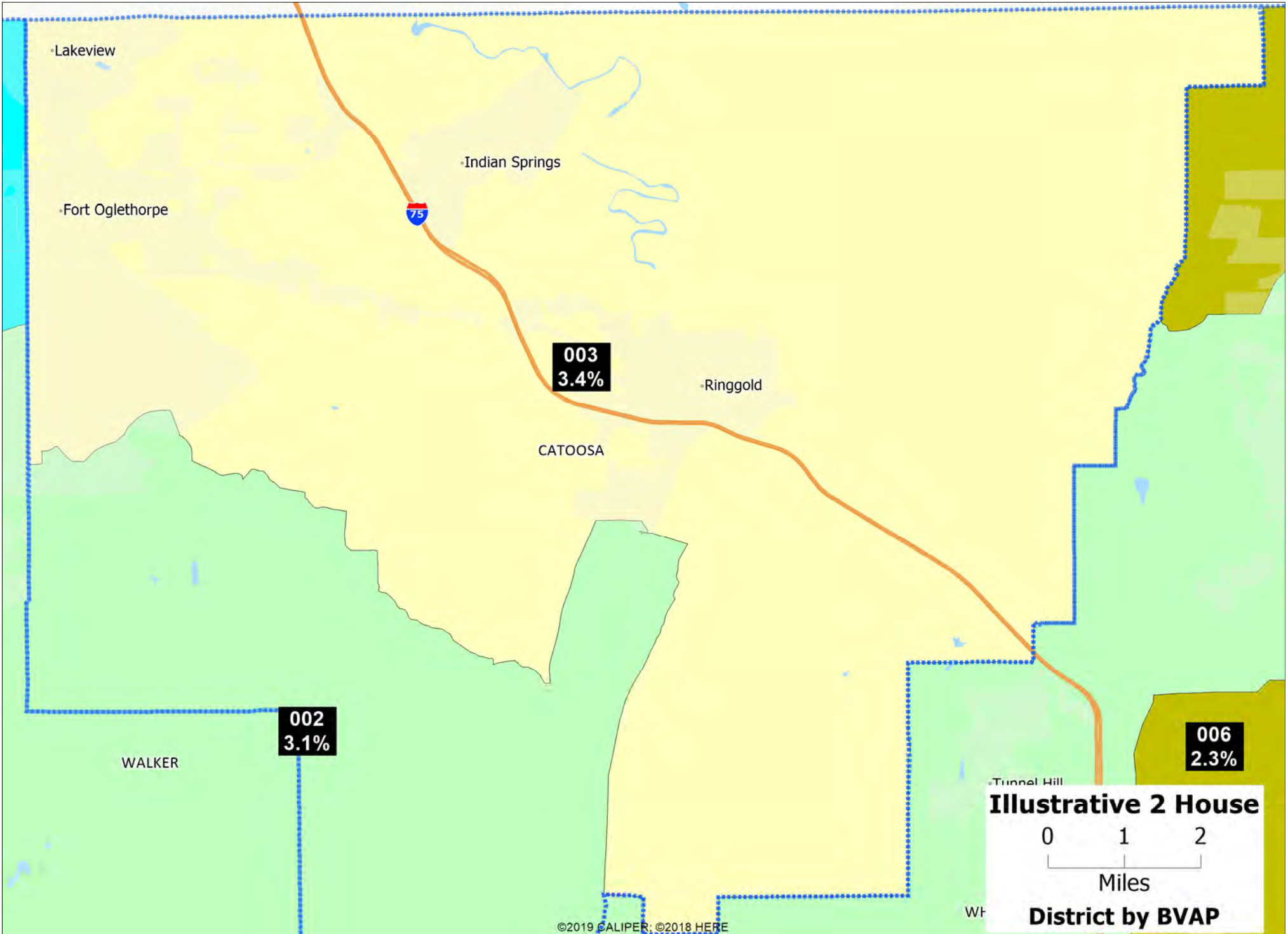


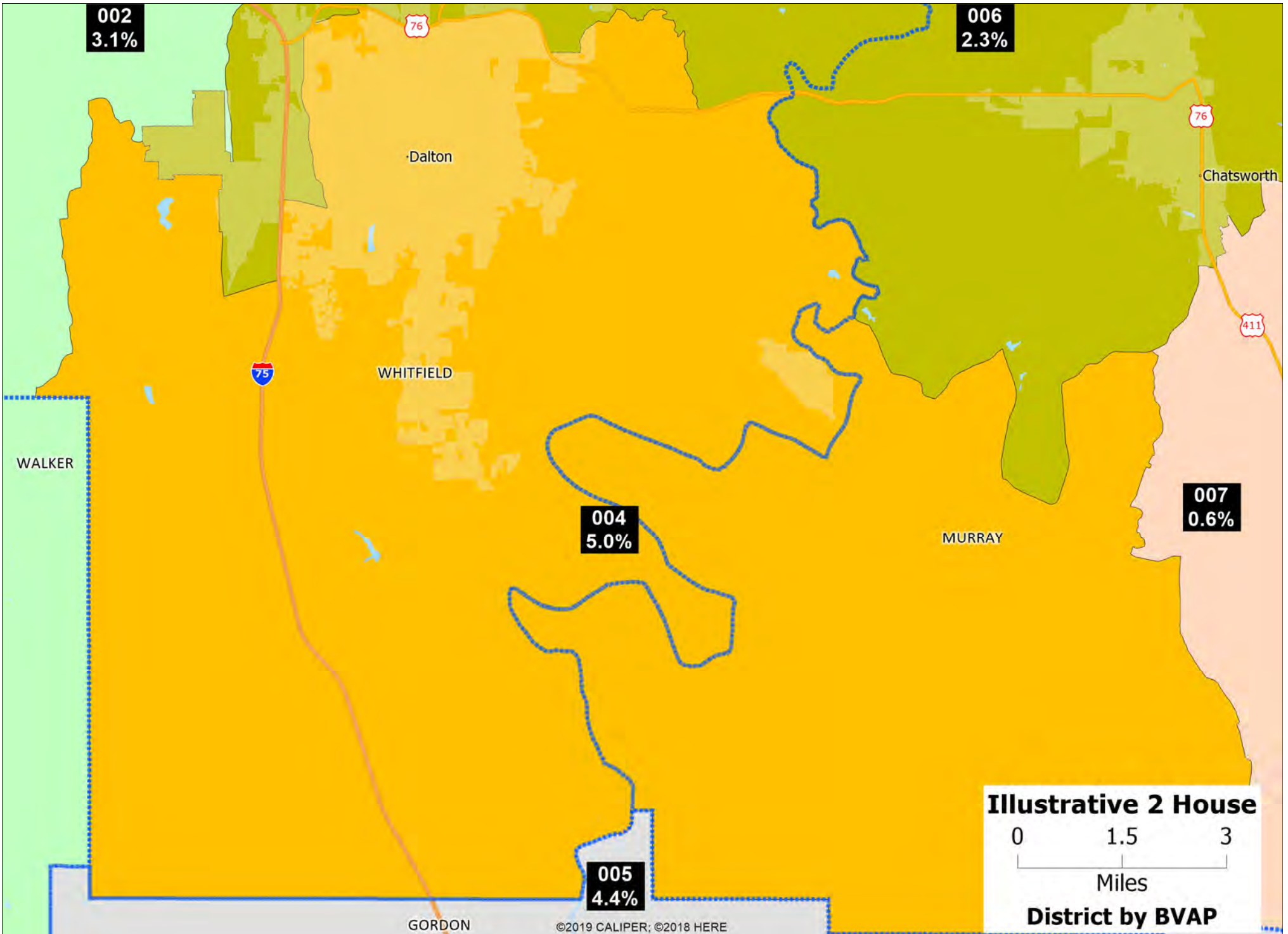
# **EXHIBIT A-5**



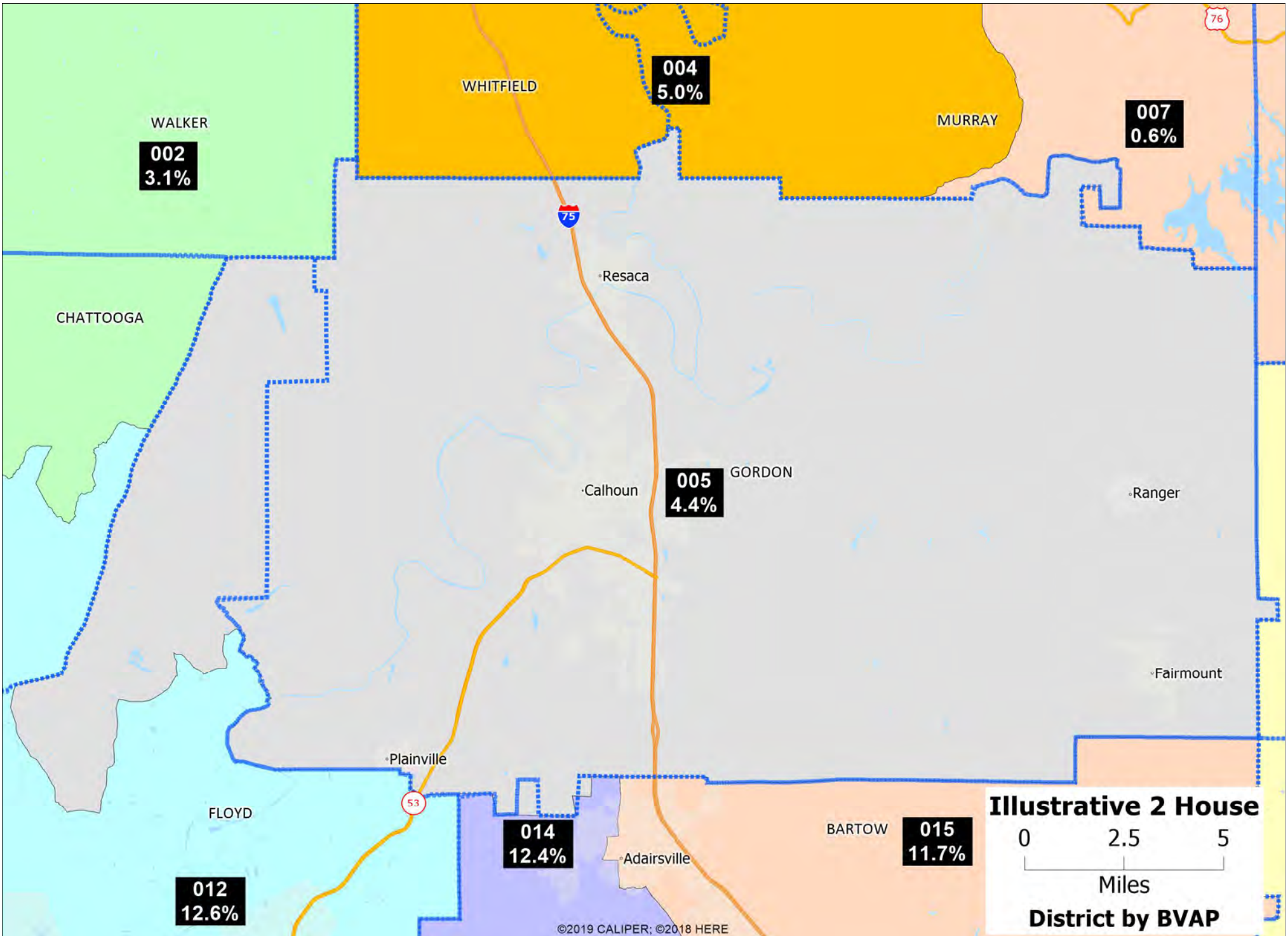
**Illustrative 2 House**  
0 3 6  
Miles  
**District by BVAP**

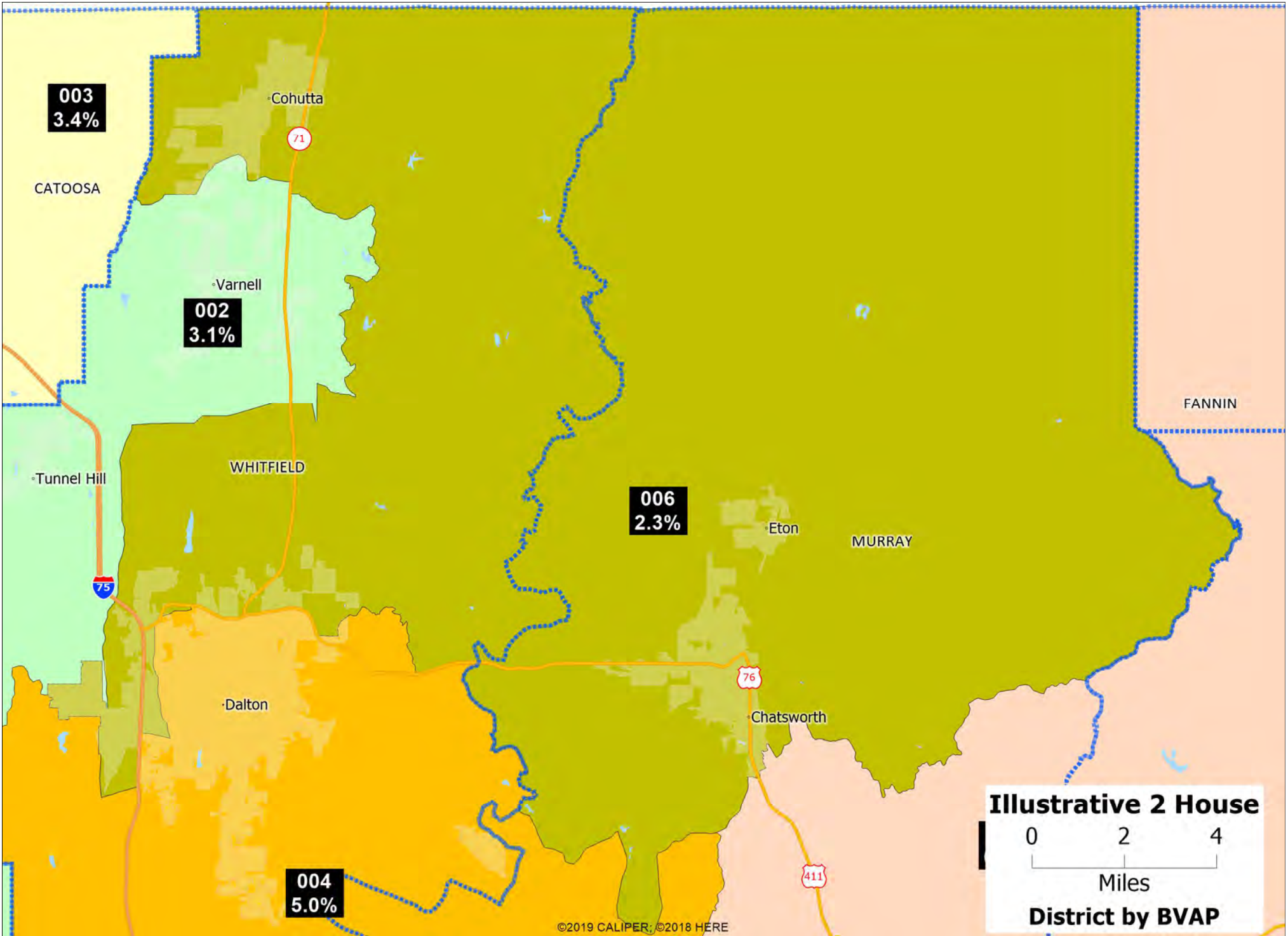


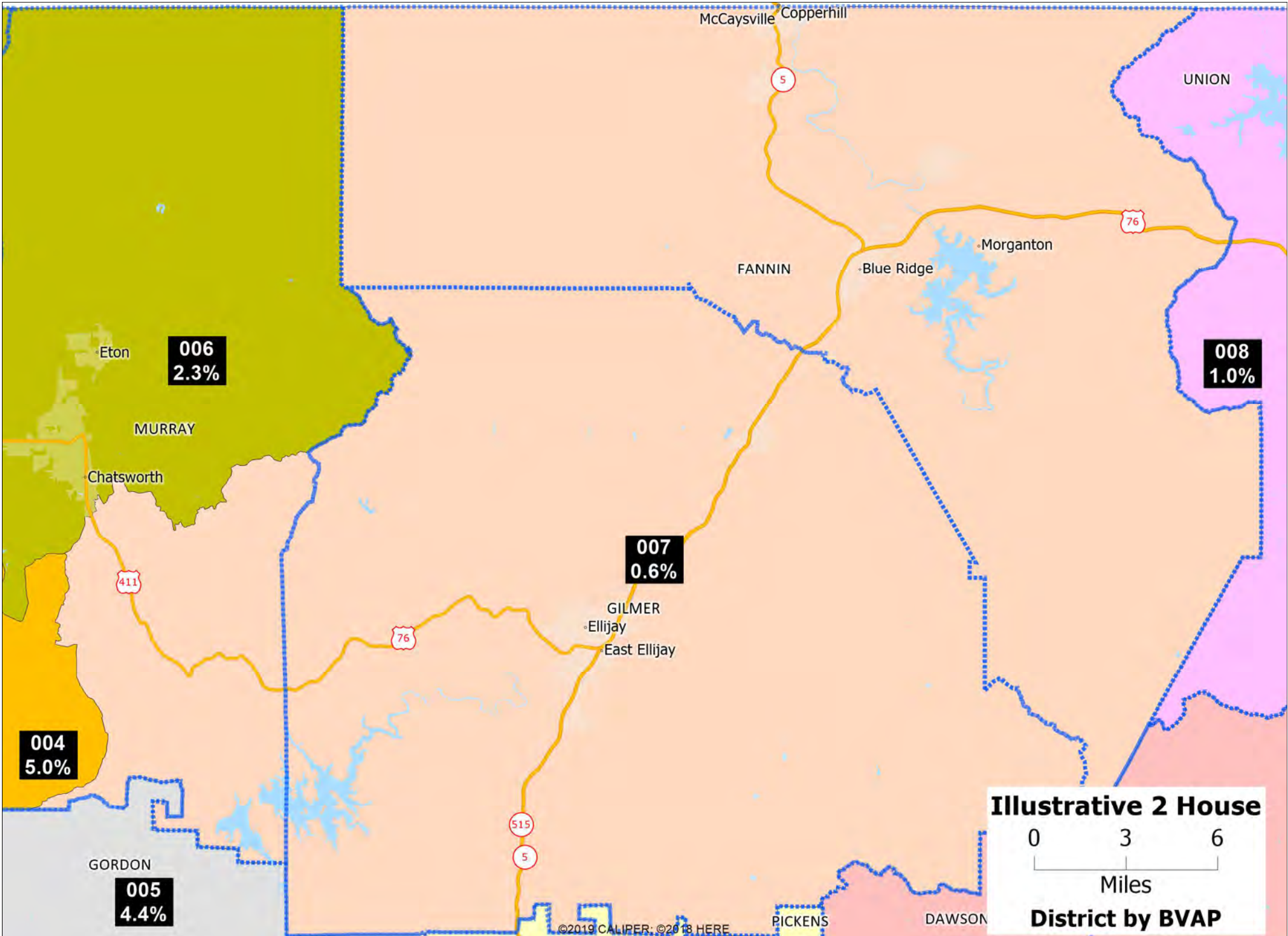


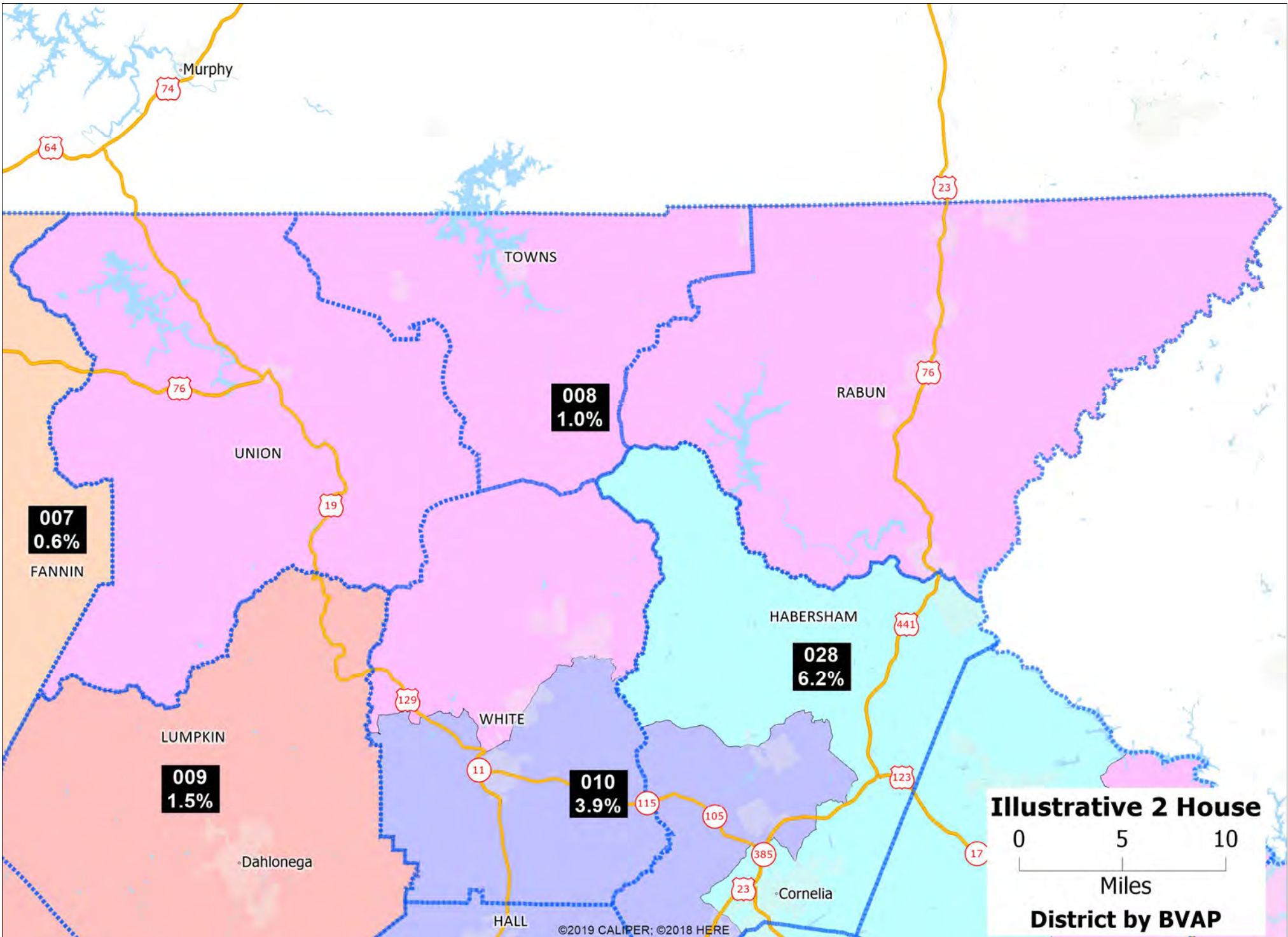


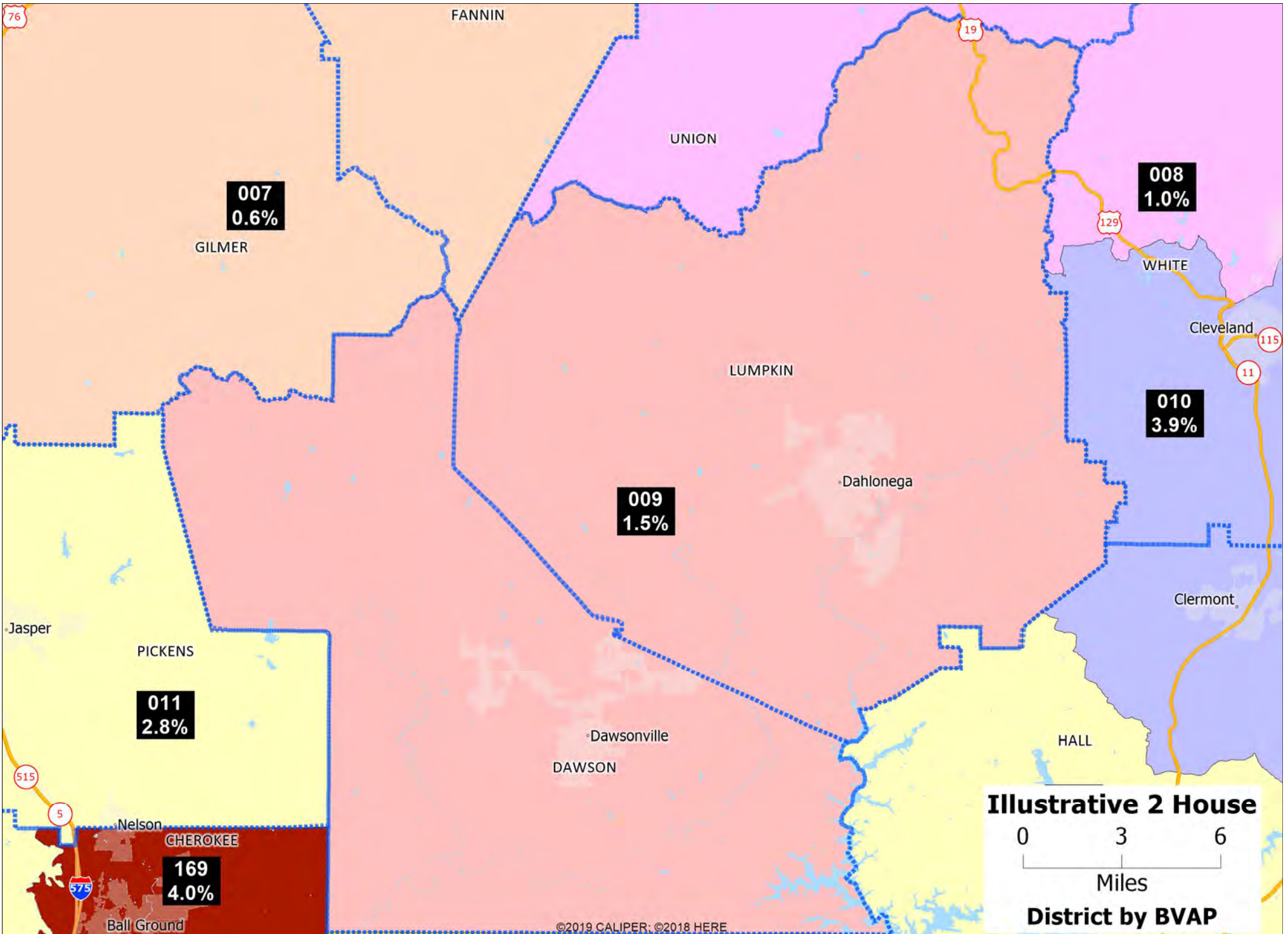


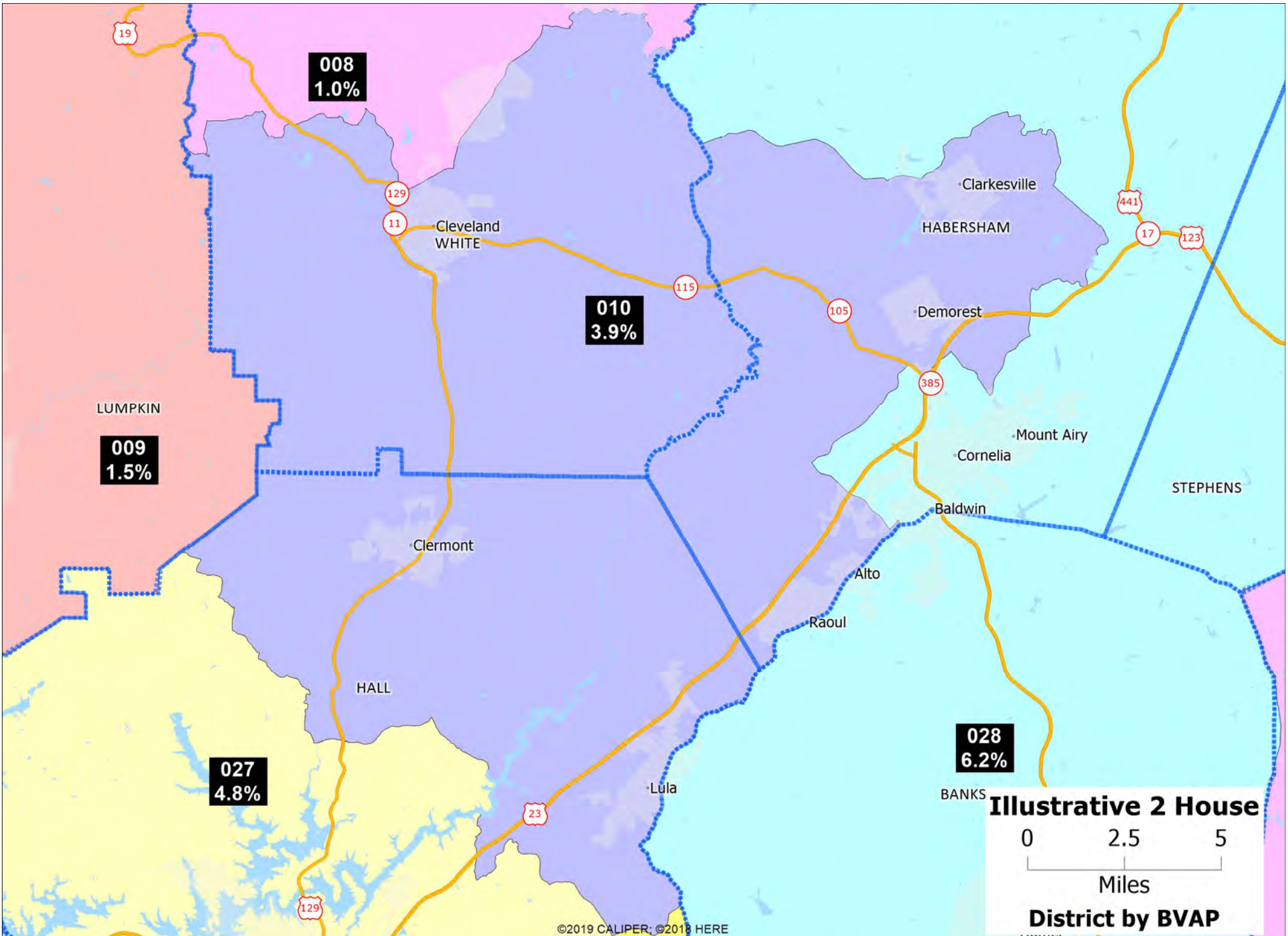


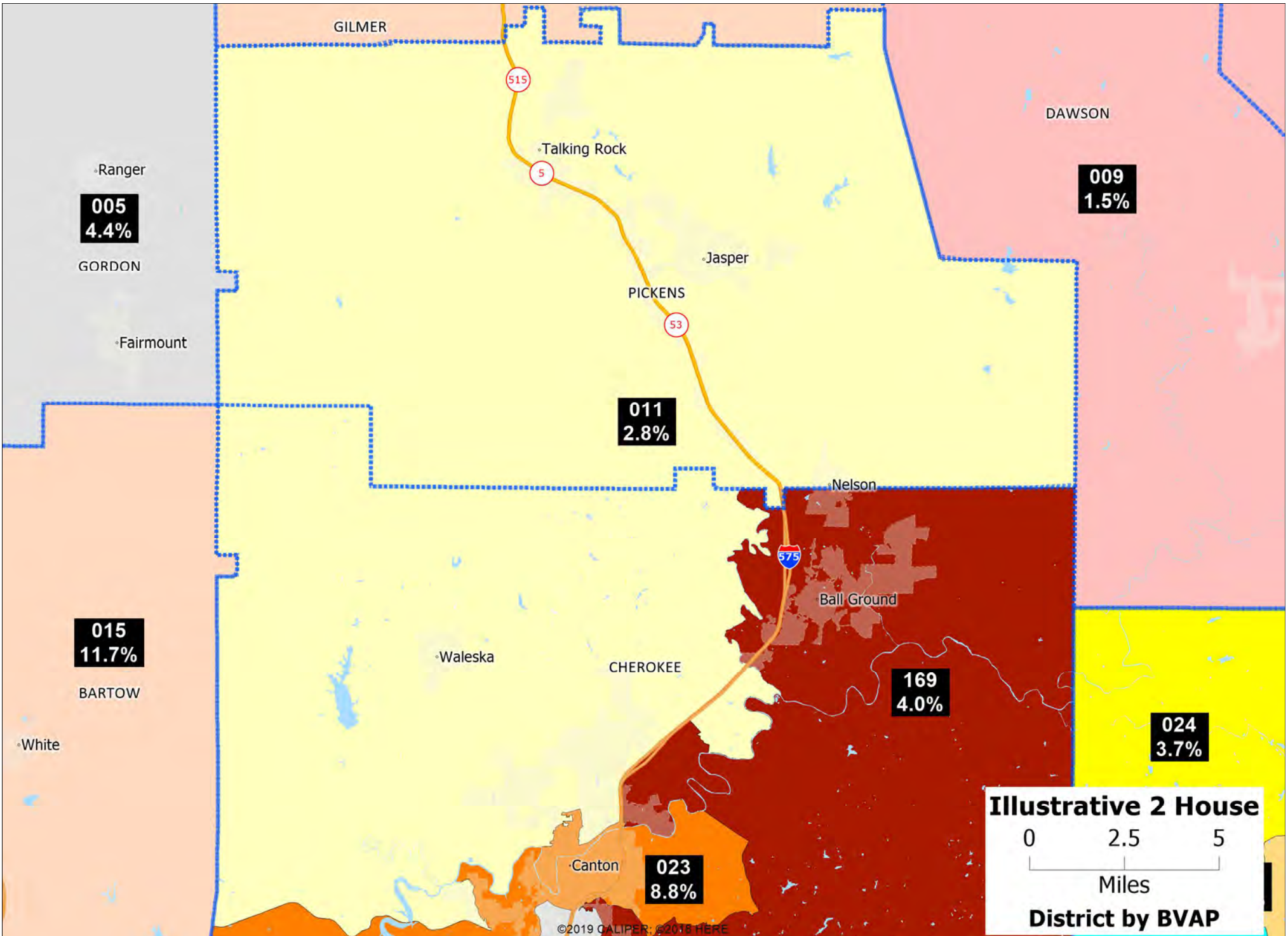


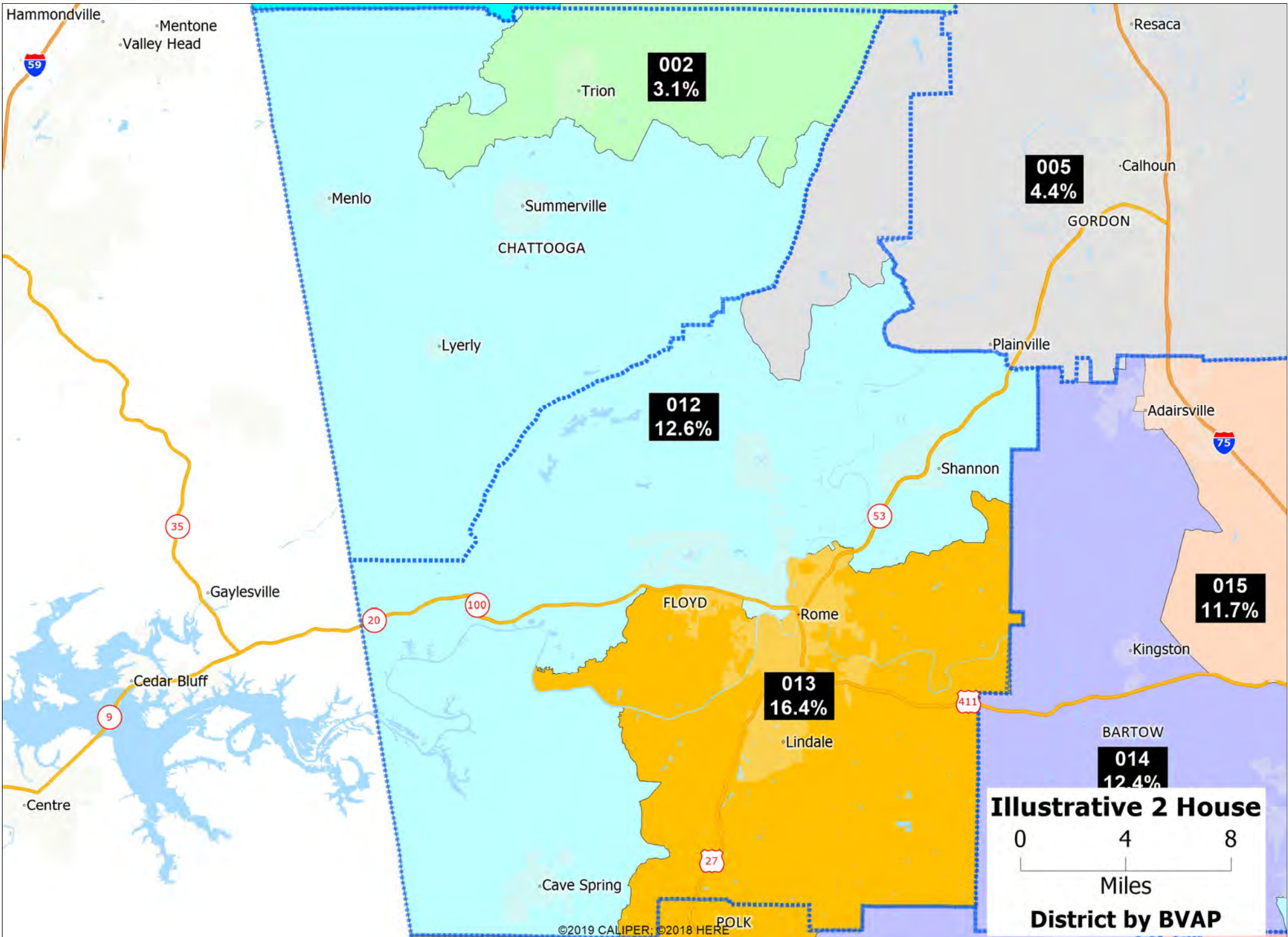




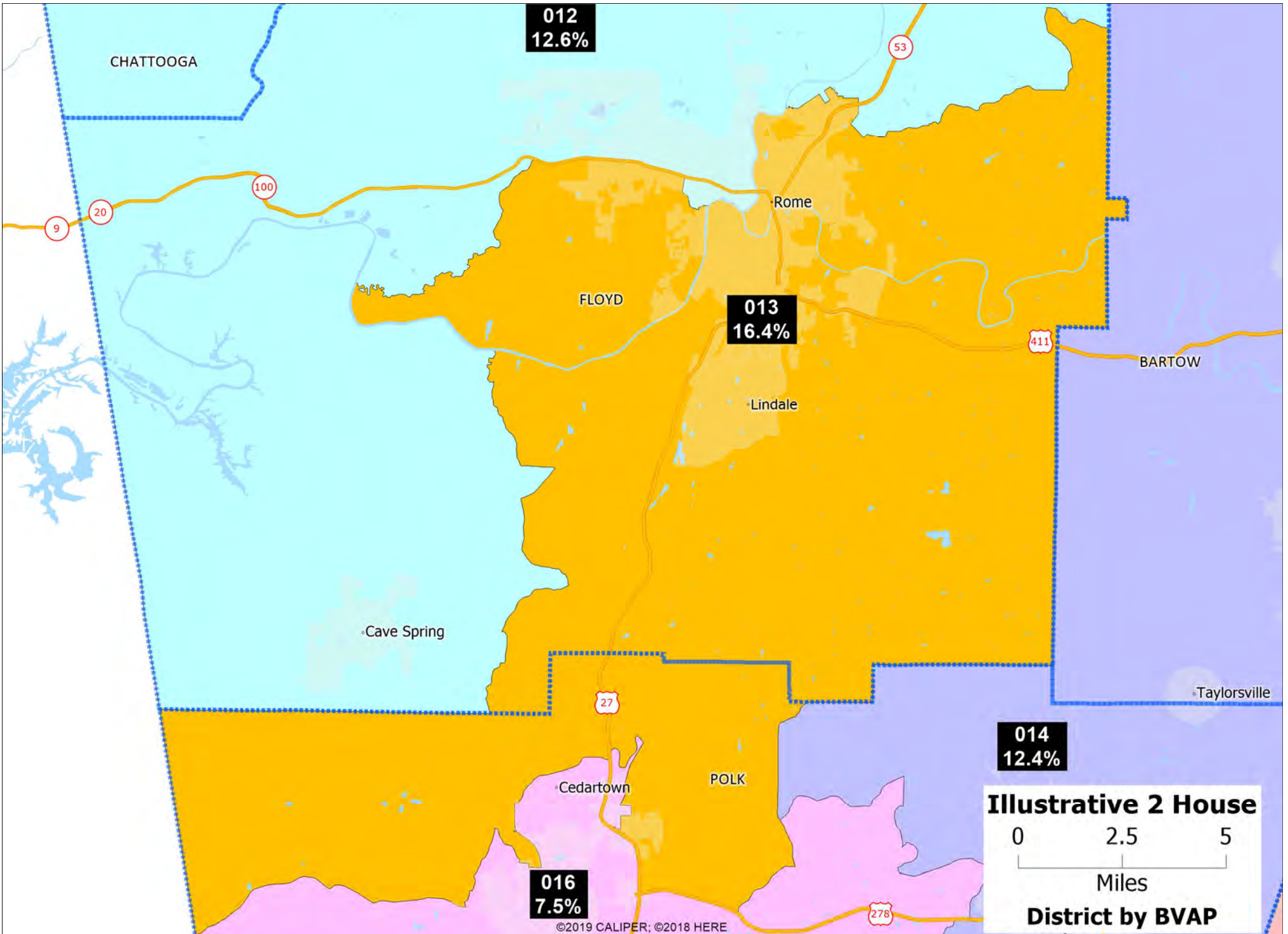


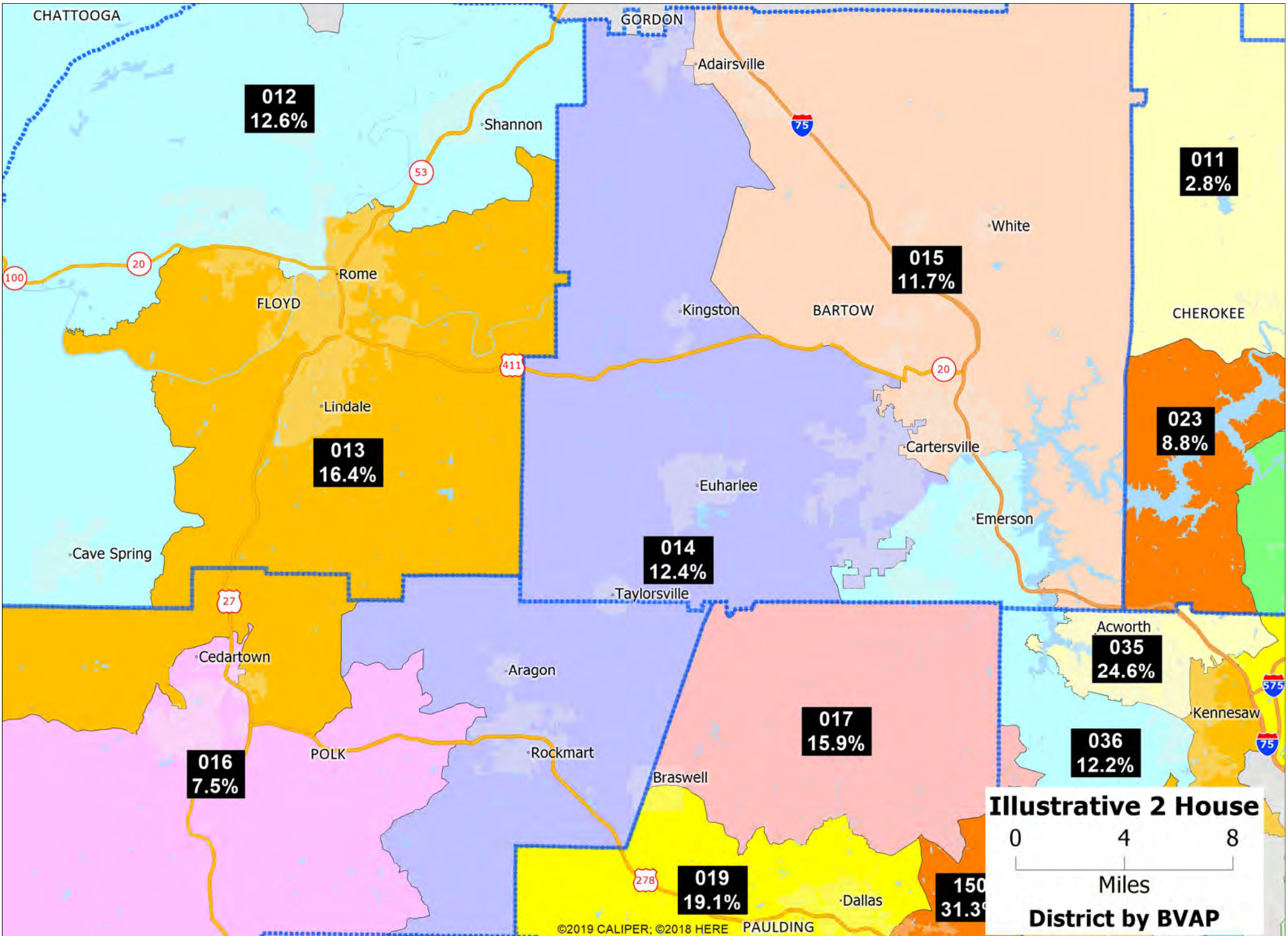


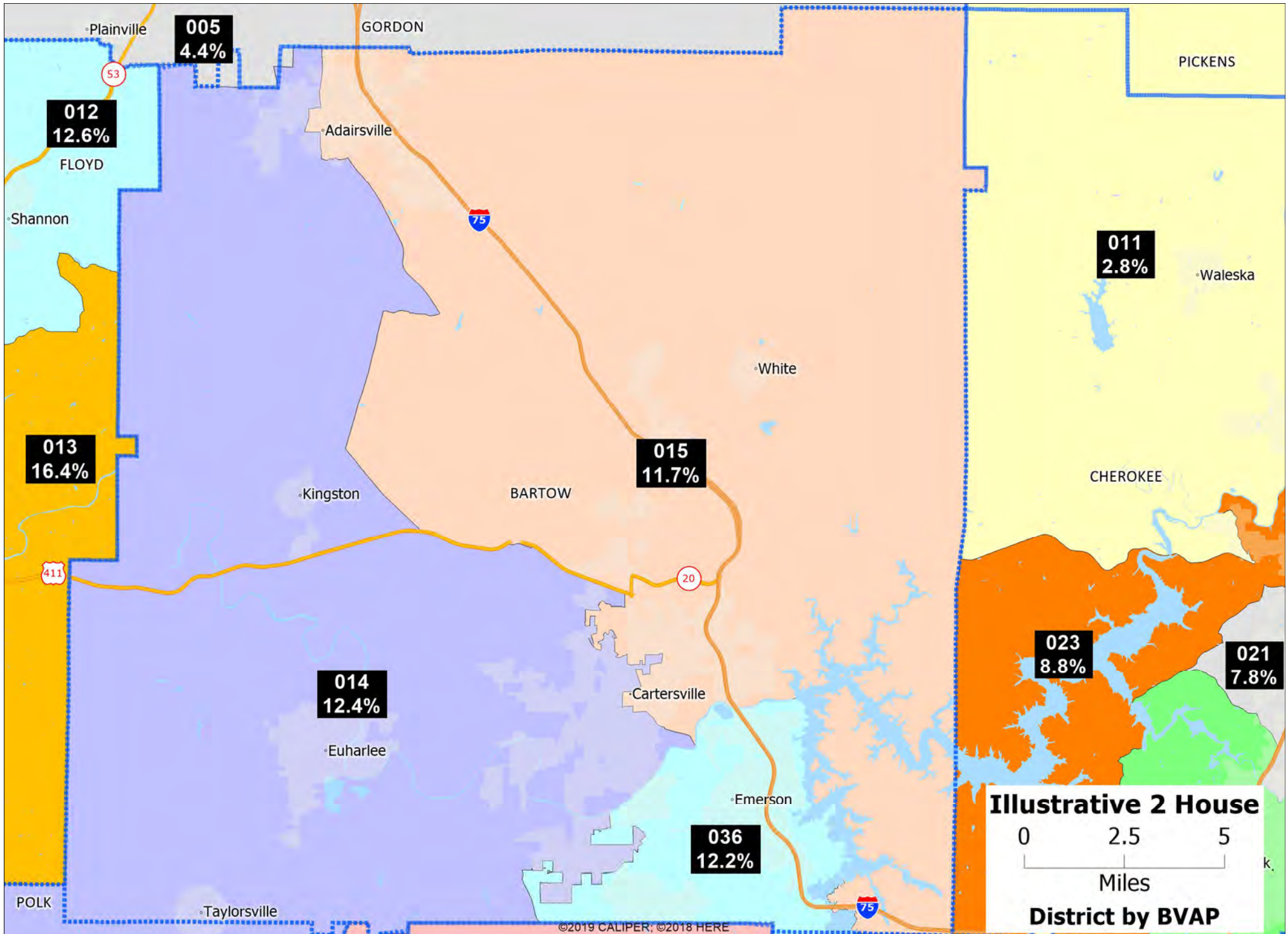


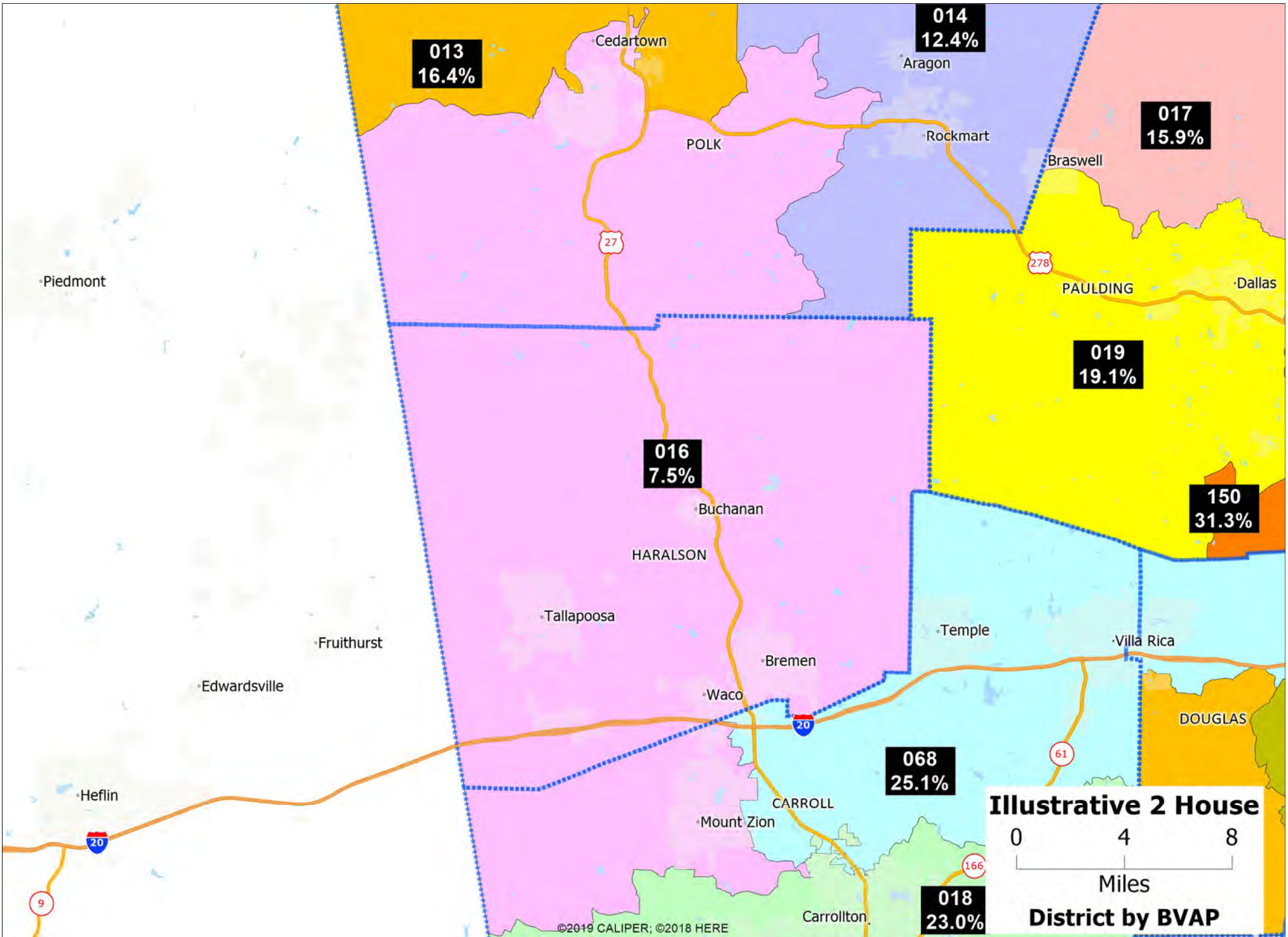




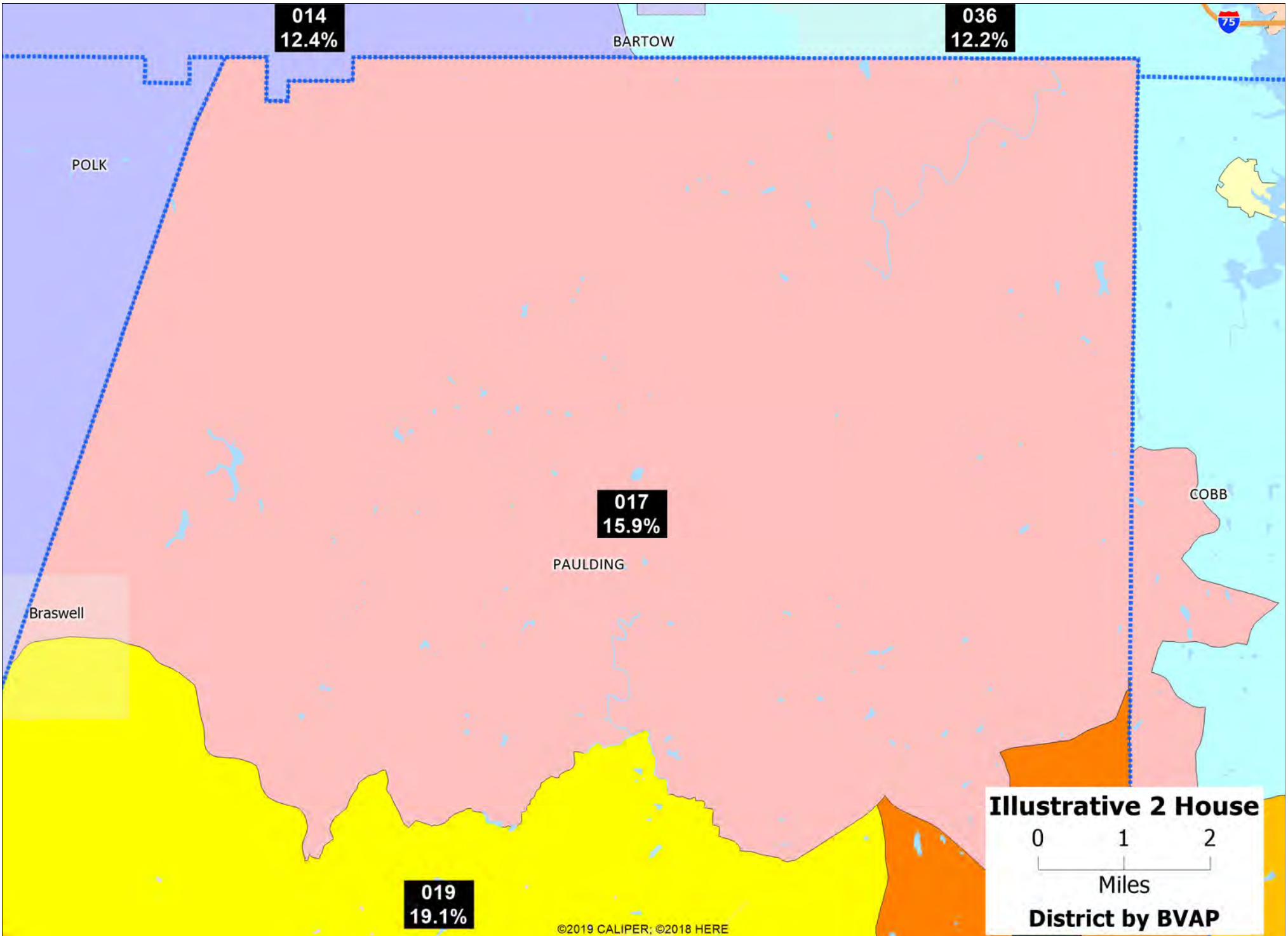


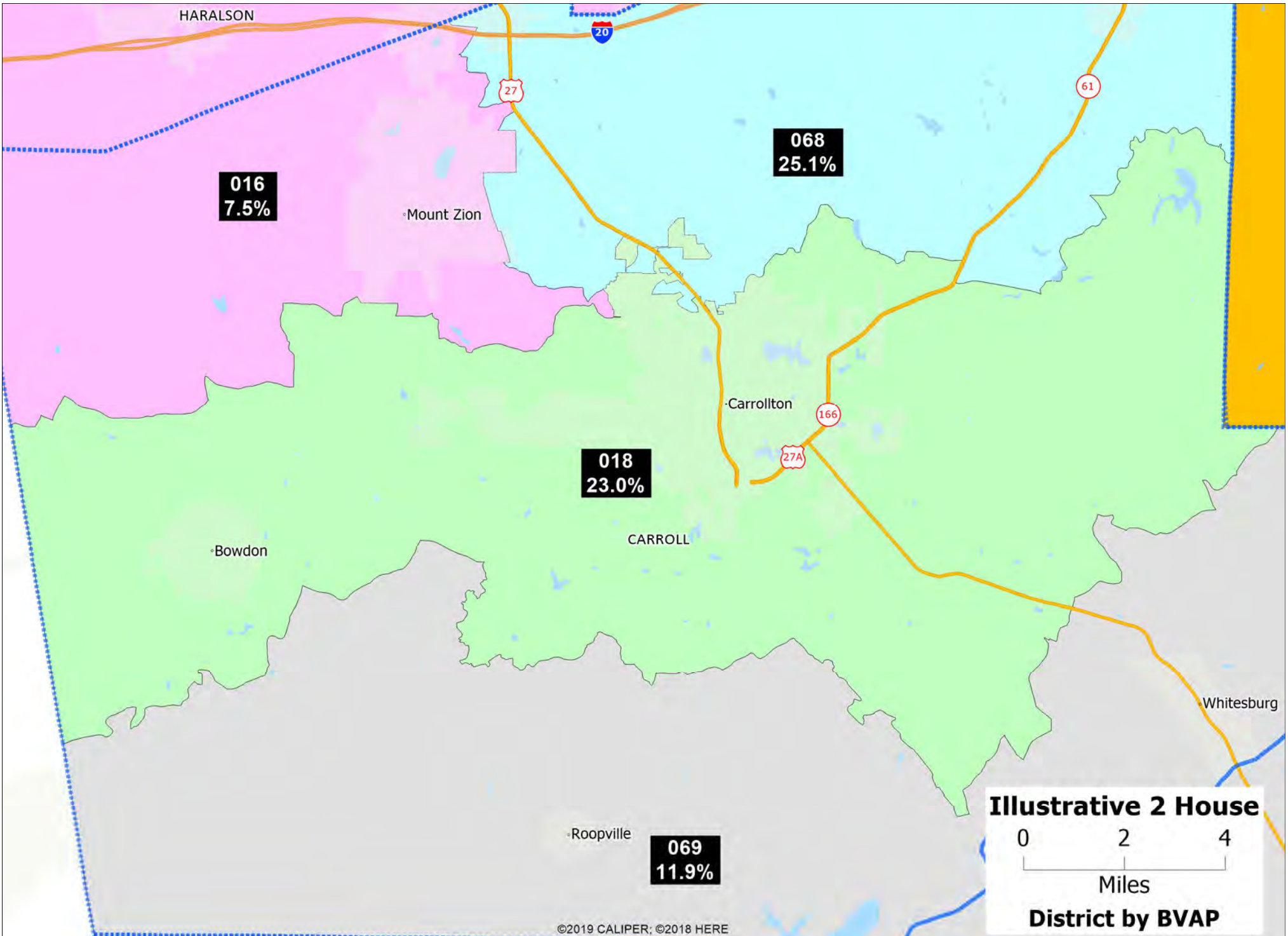


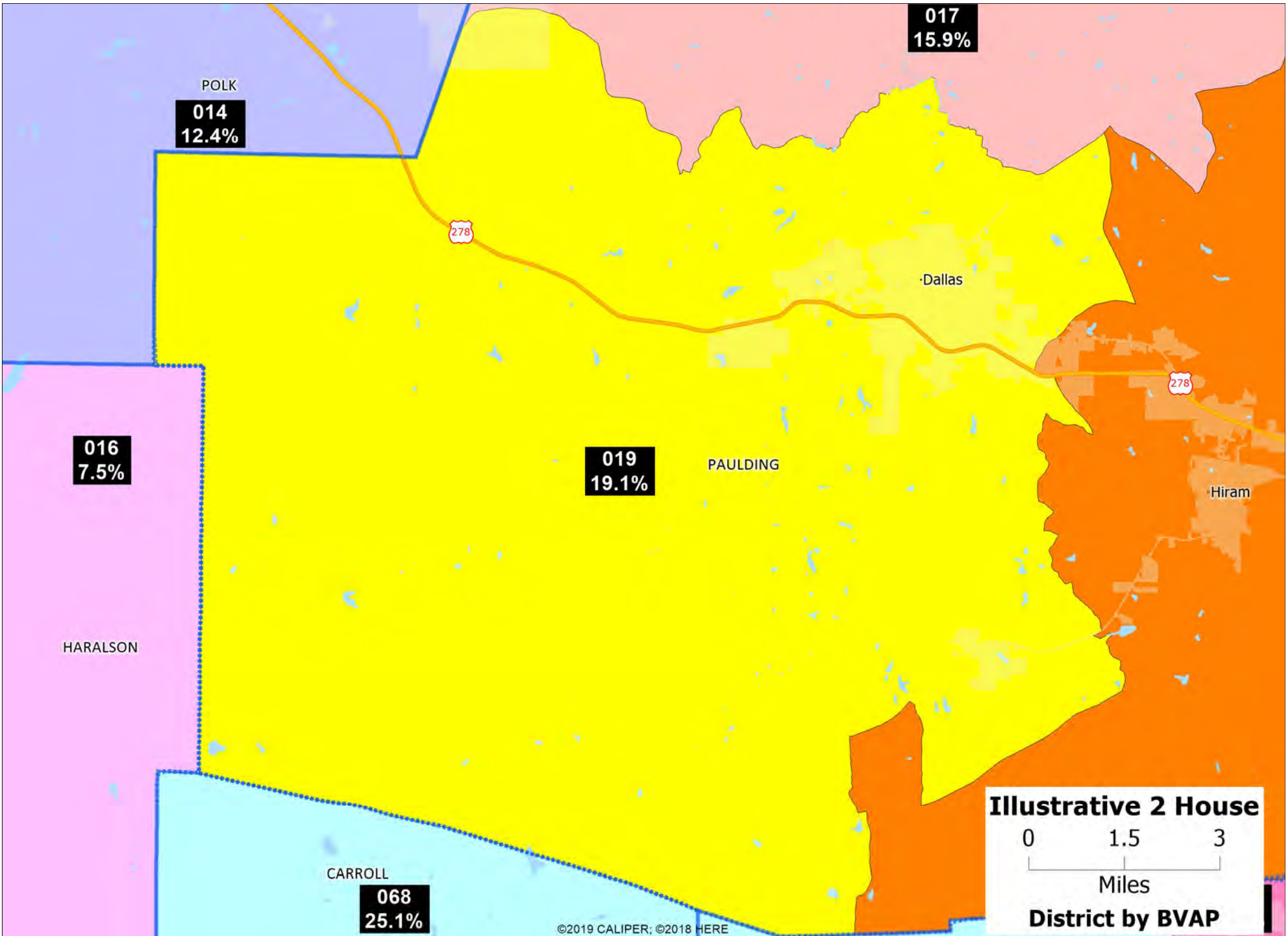


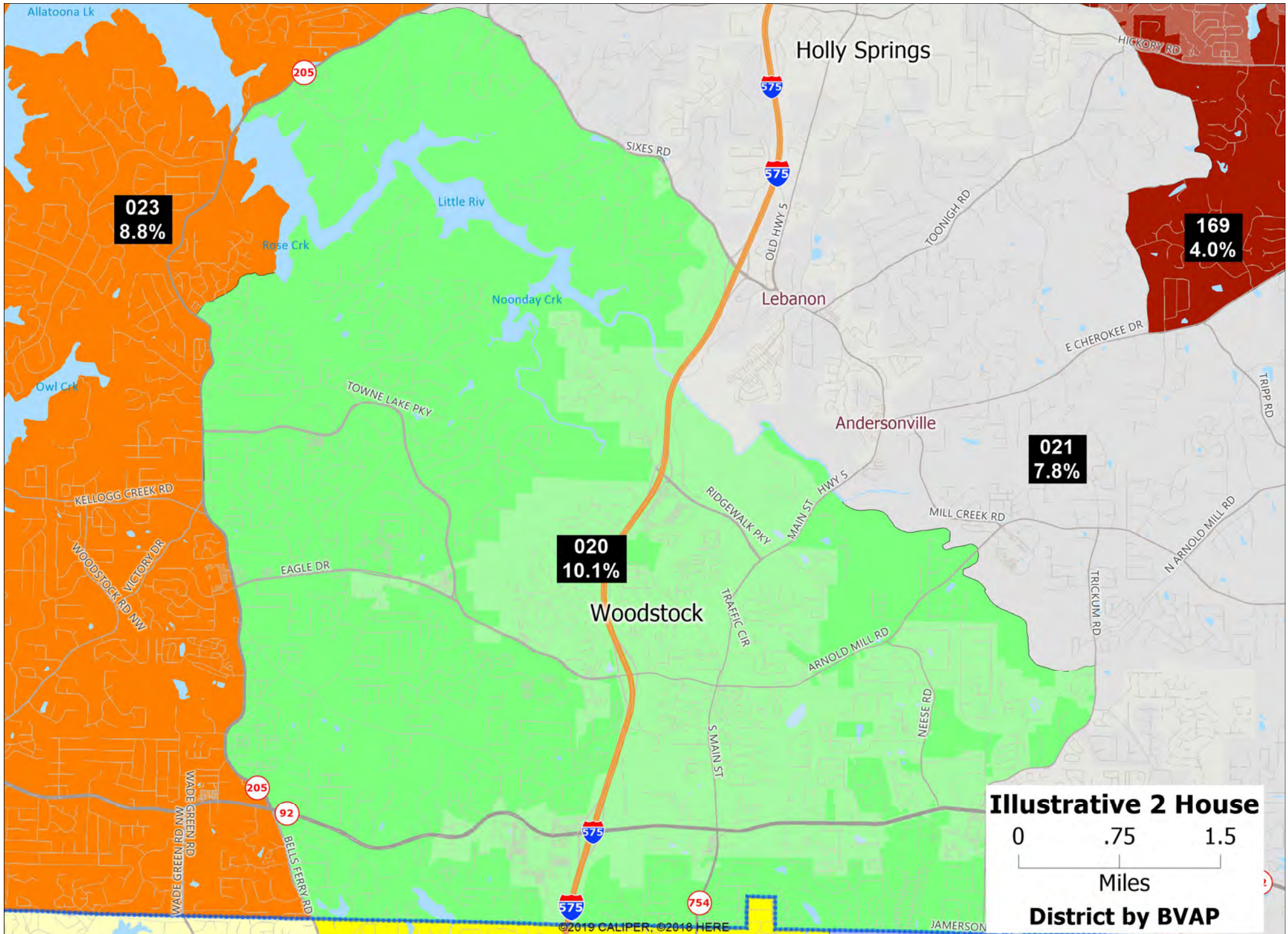


**Illustrative 2 House District by BVAP**



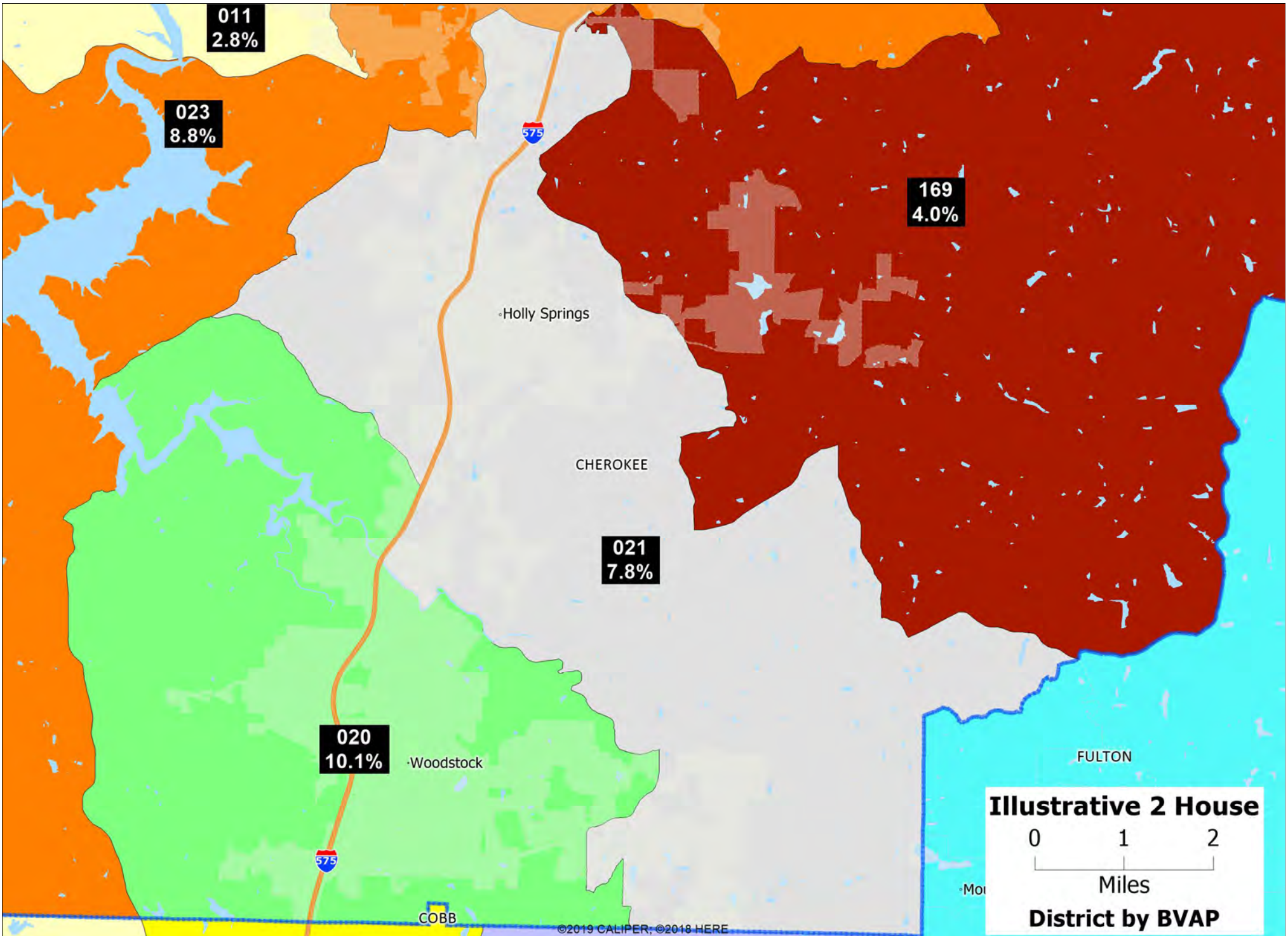






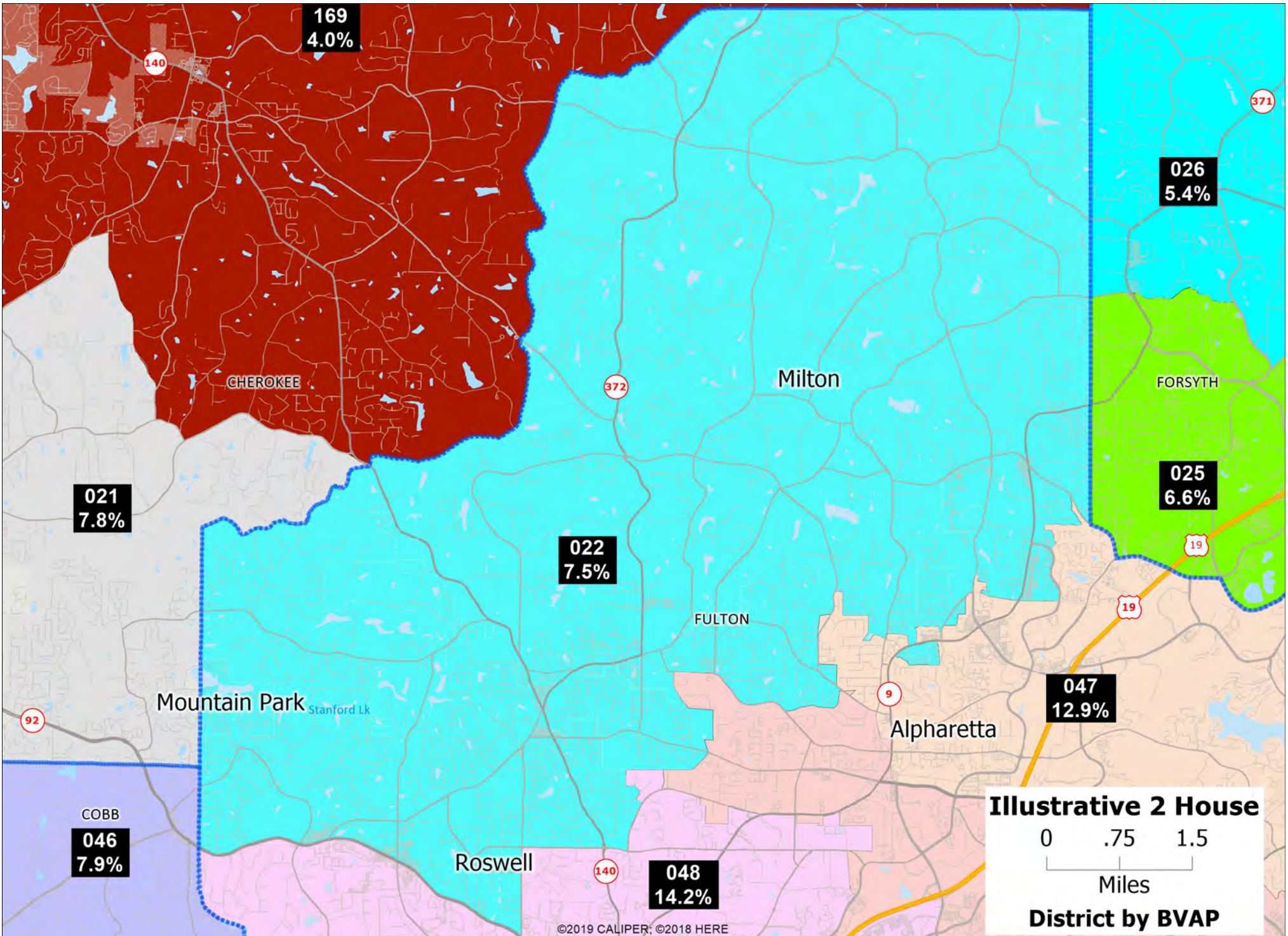
**Illustrative 2 House**  
0 .75 1.5  
Miles  
**District by BVAP**

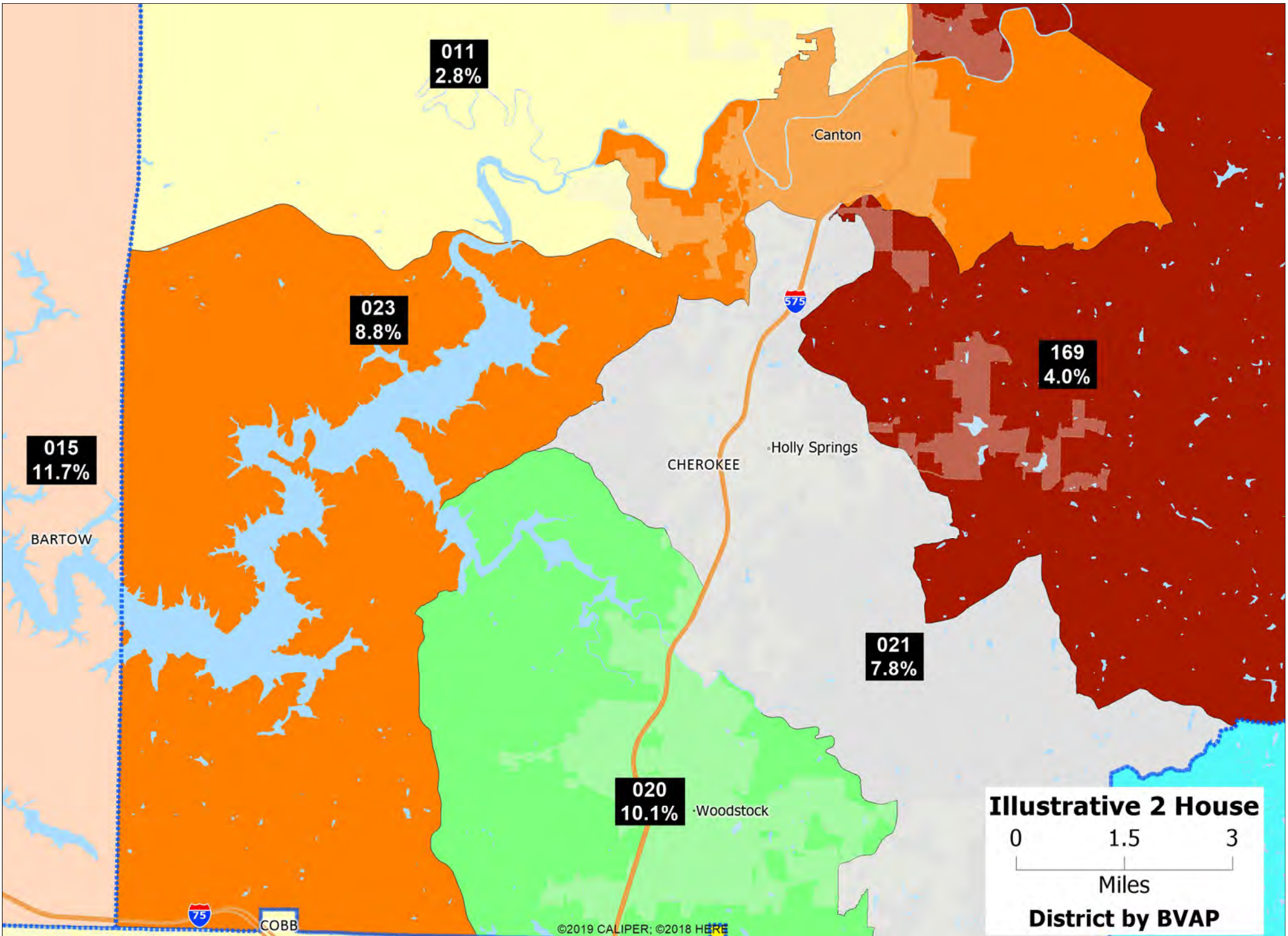




**Illustrative 2 House District by BVAP**

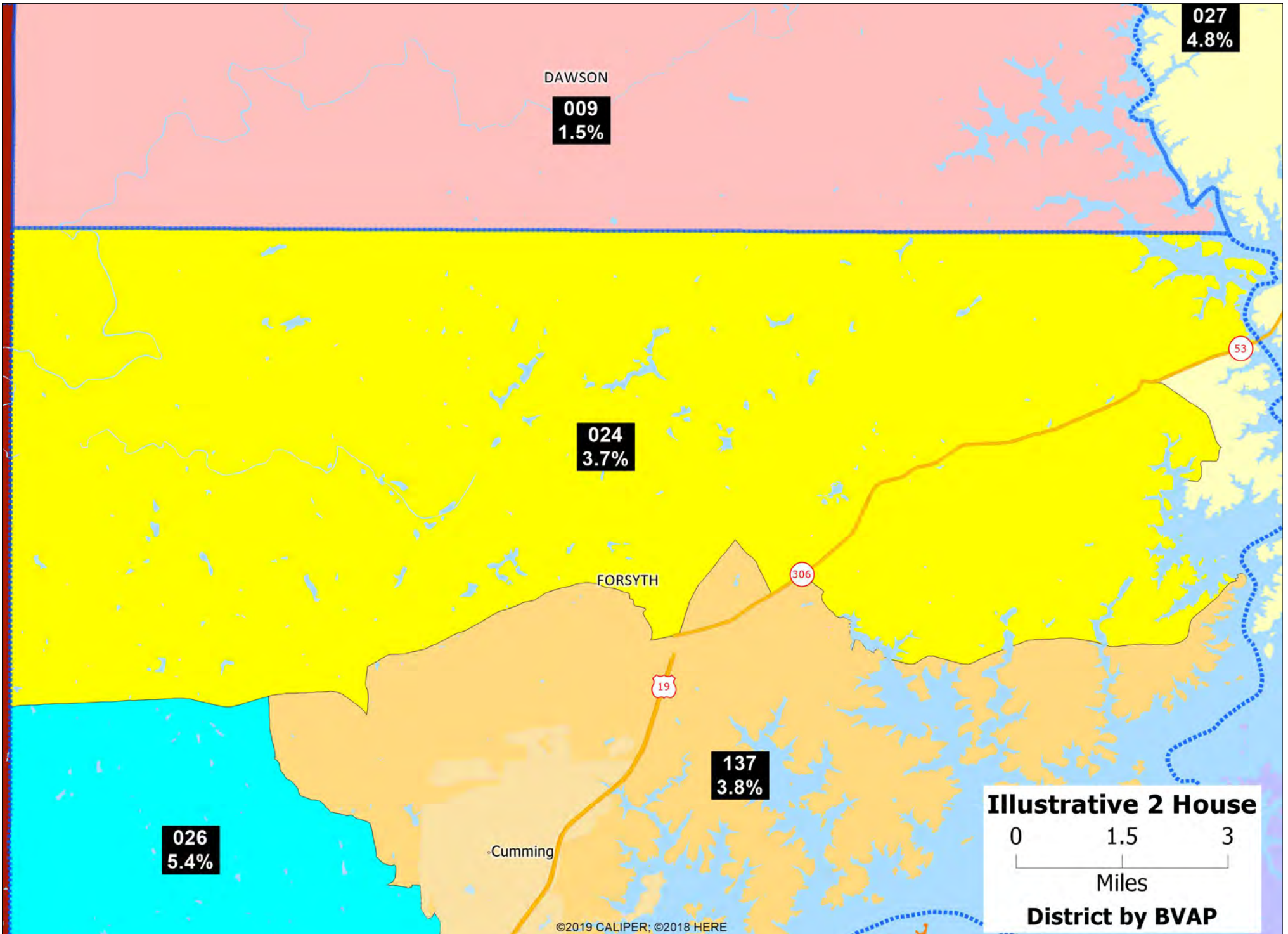
0 1 2  
Miles

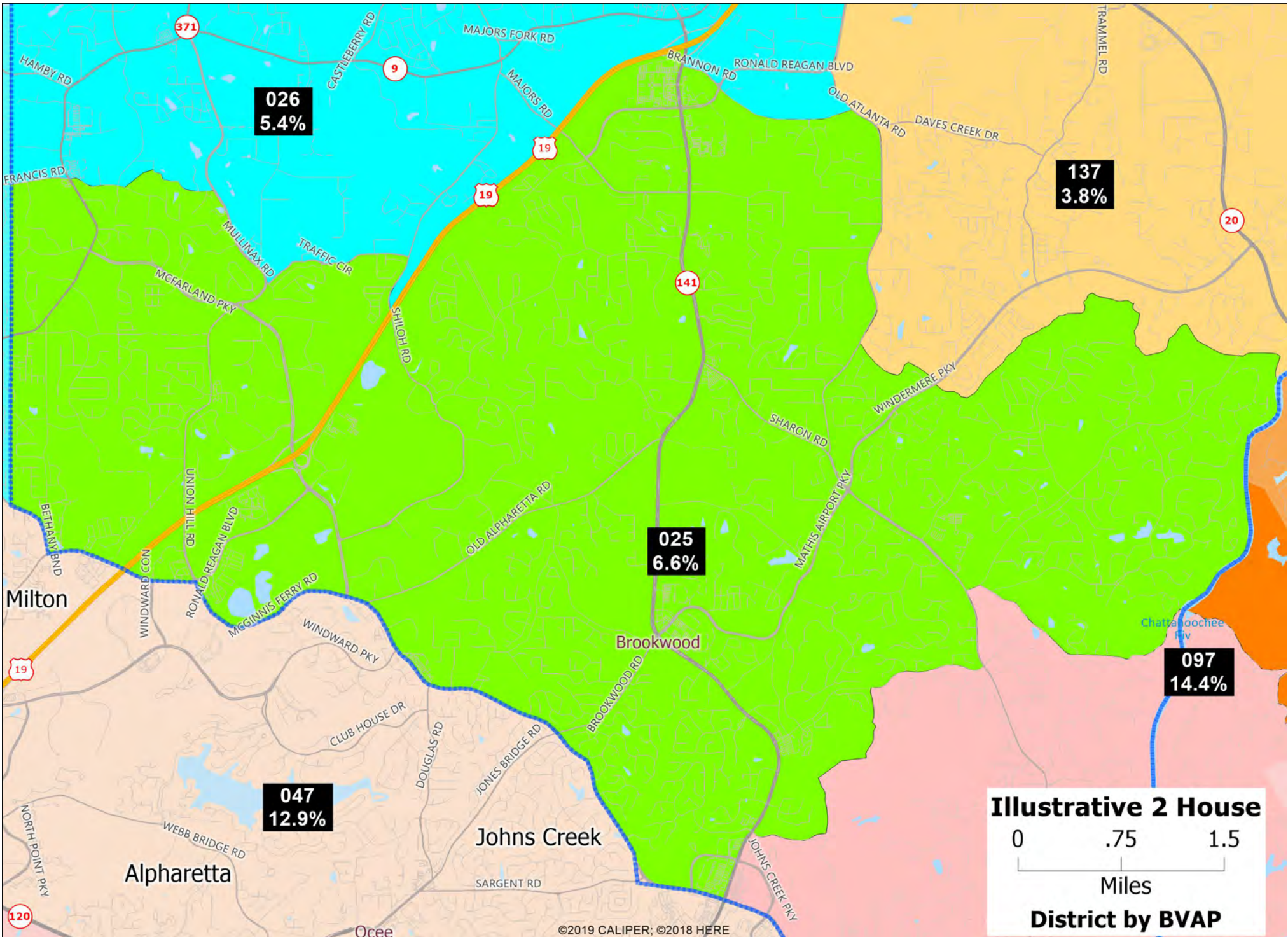




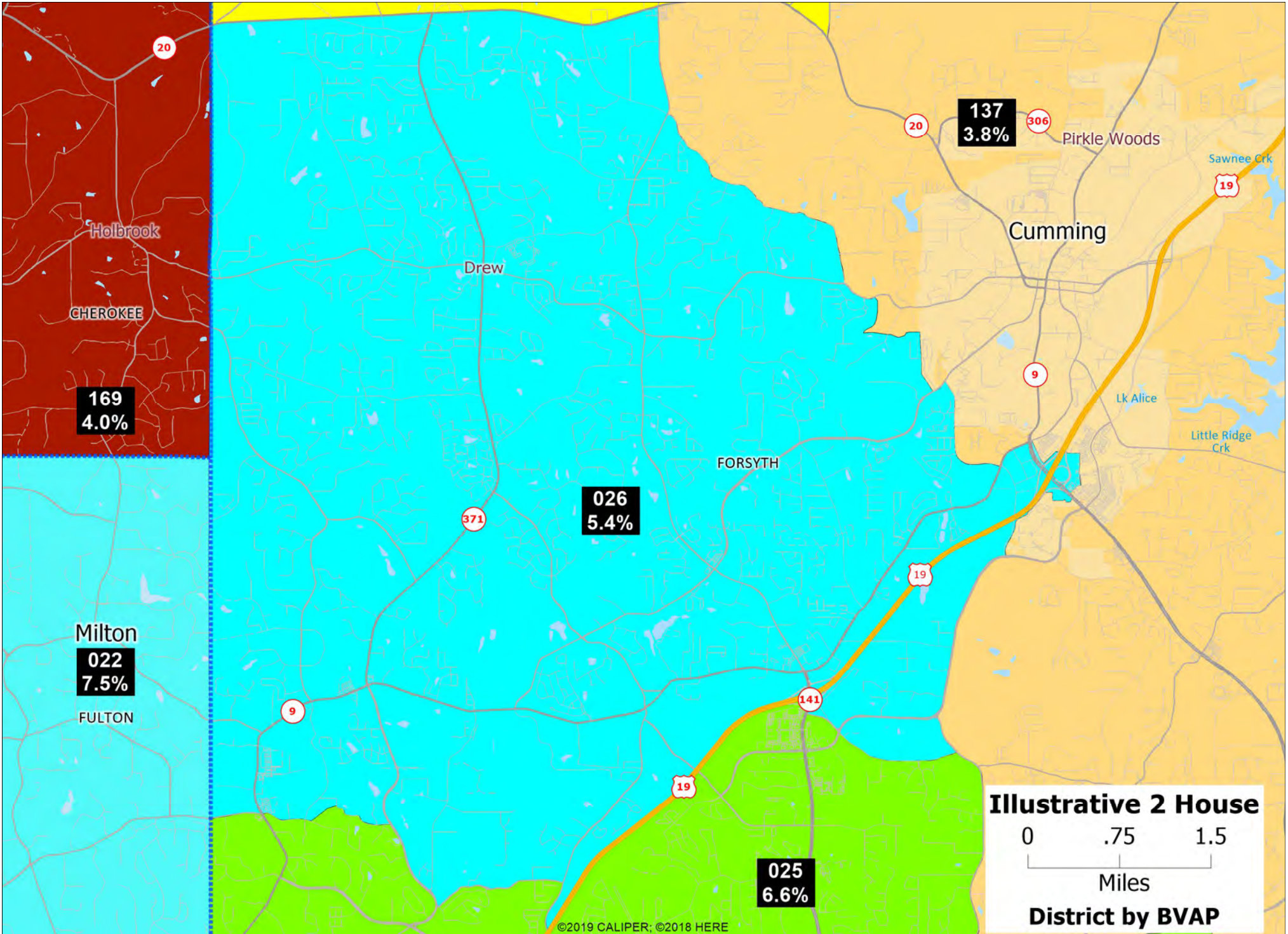
**Illustrative 2 House District by BVAP**

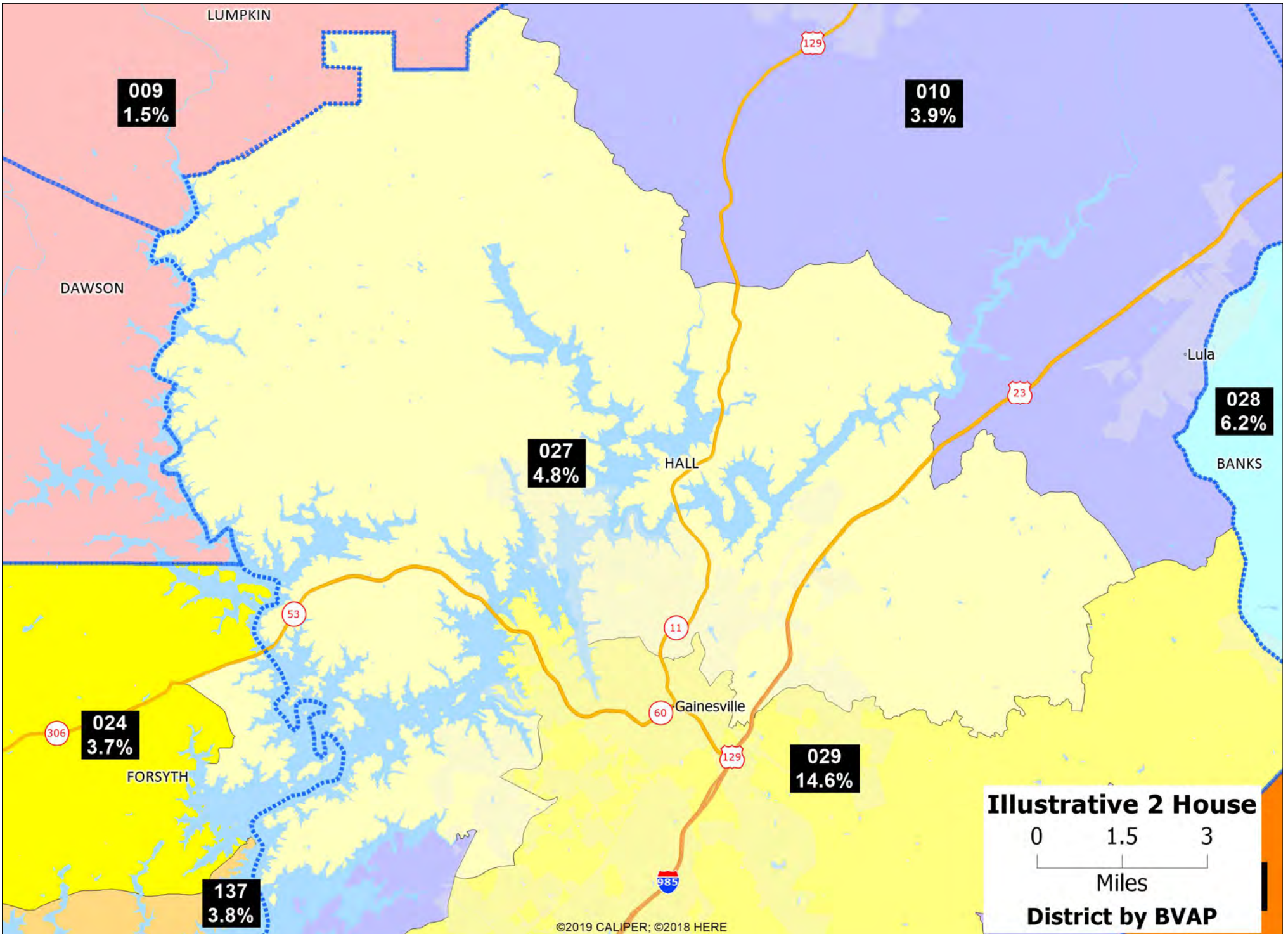
0 1.5 3  
Miles

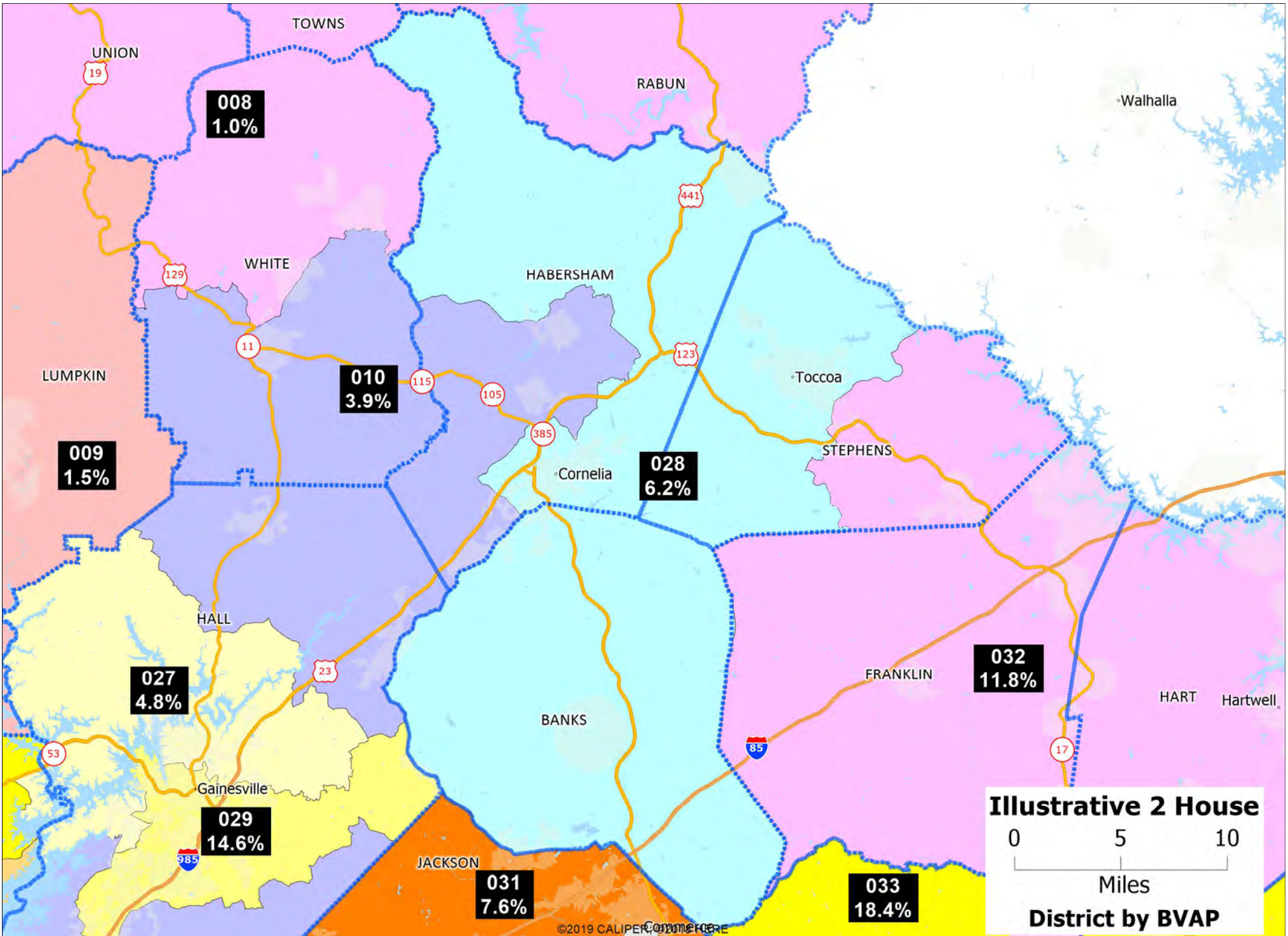




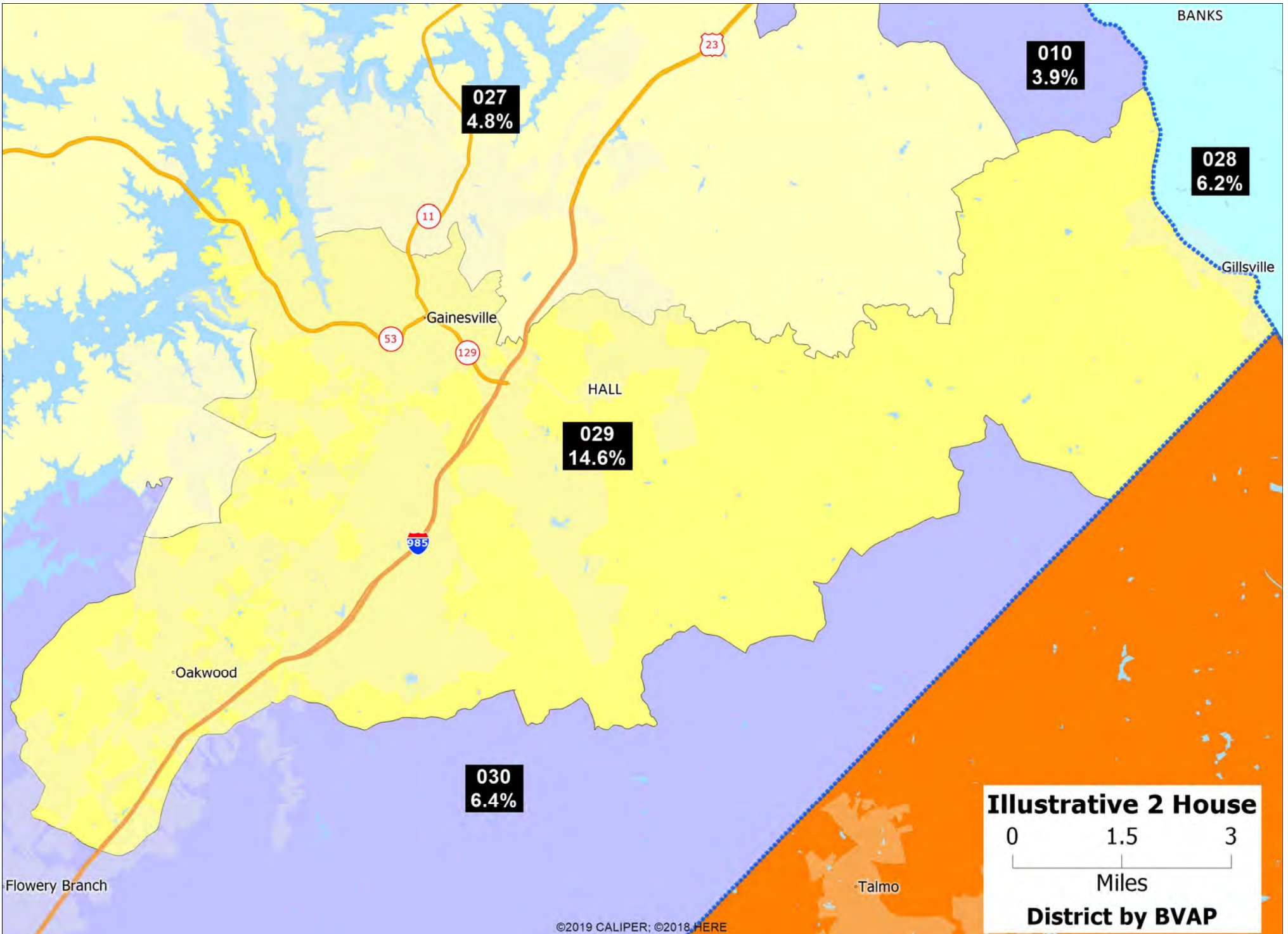
**Illustrative 2 House**  
0 .75 1.5  
Miles  
**District by BVAP**

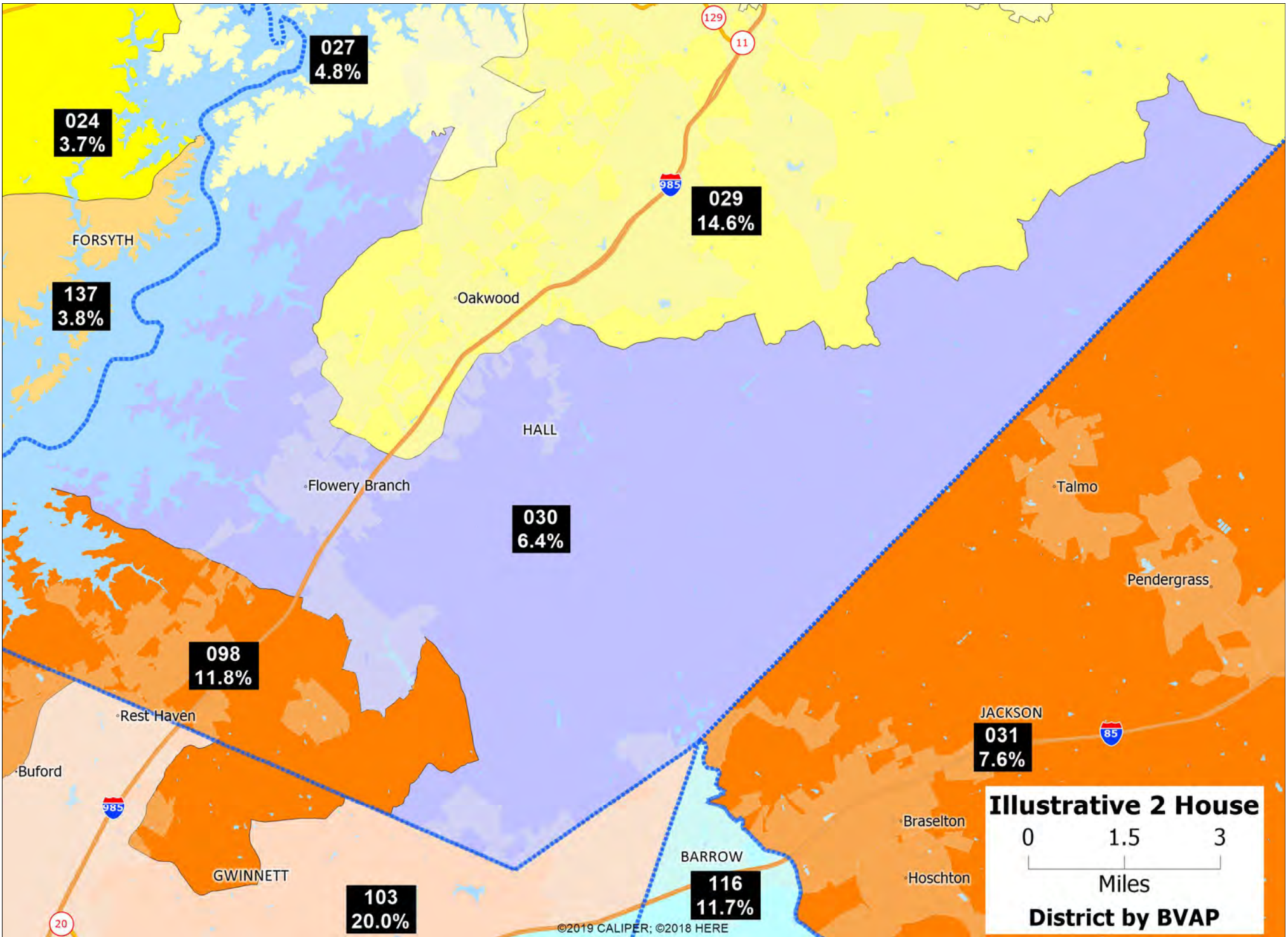


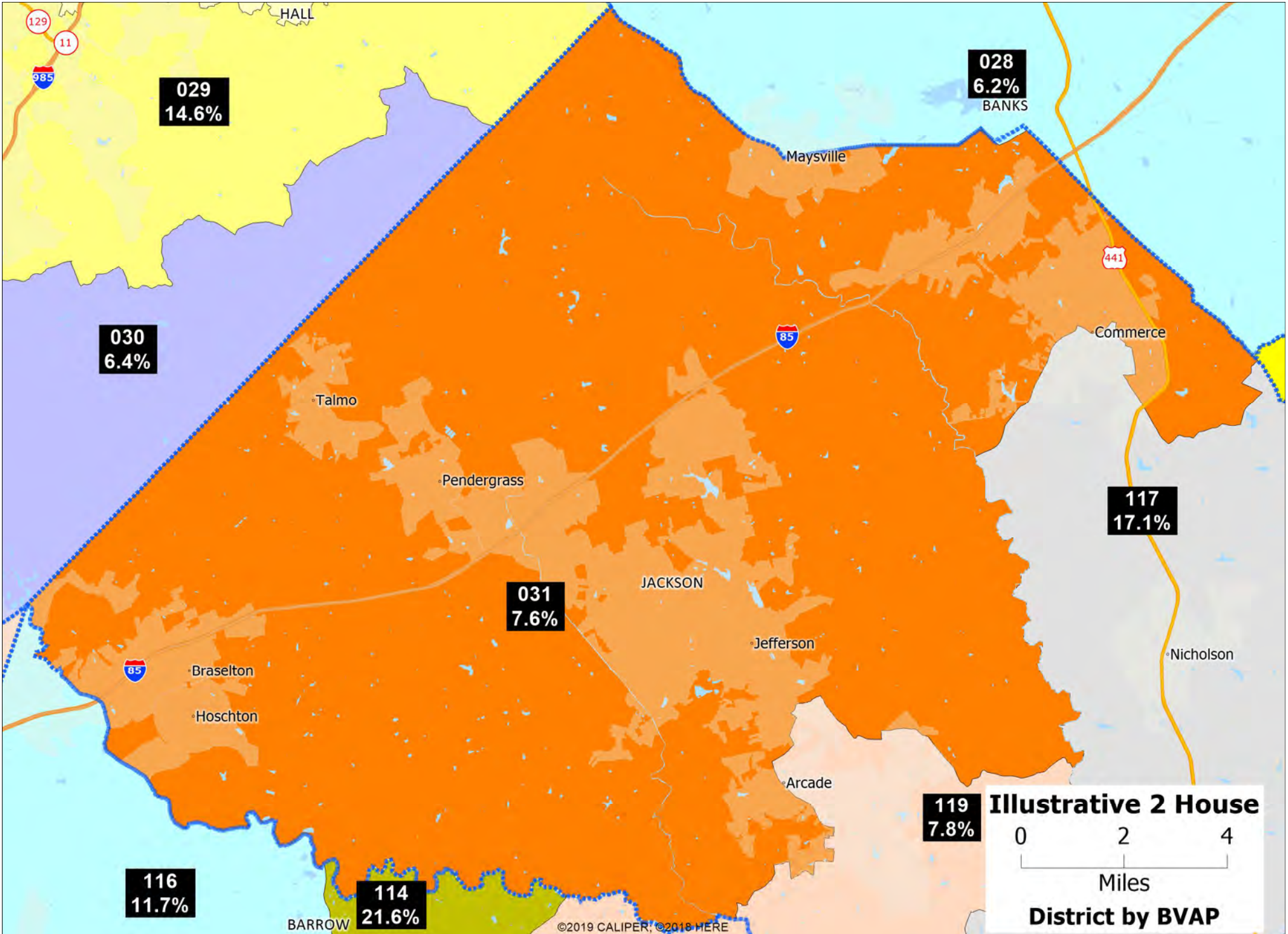


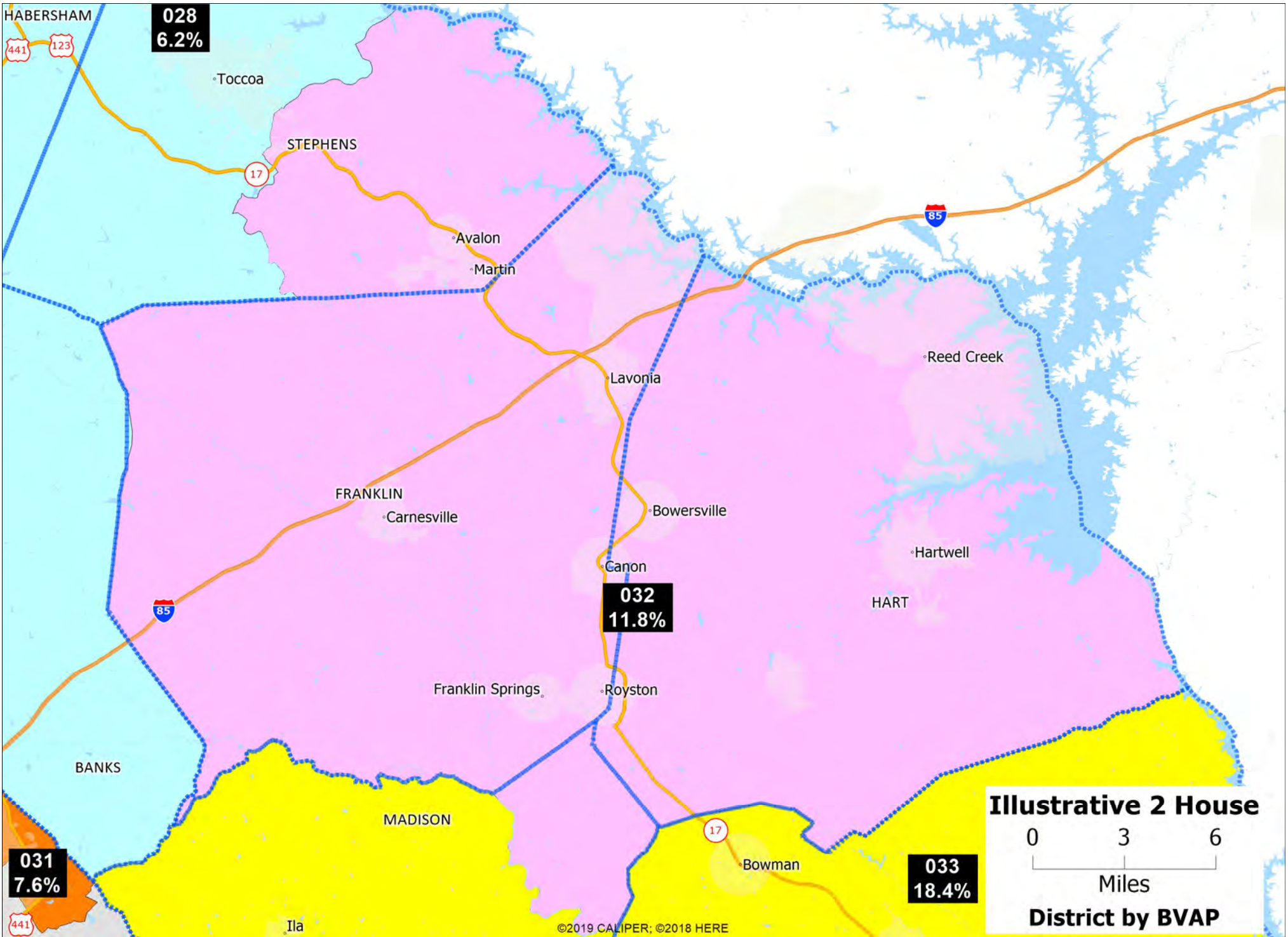






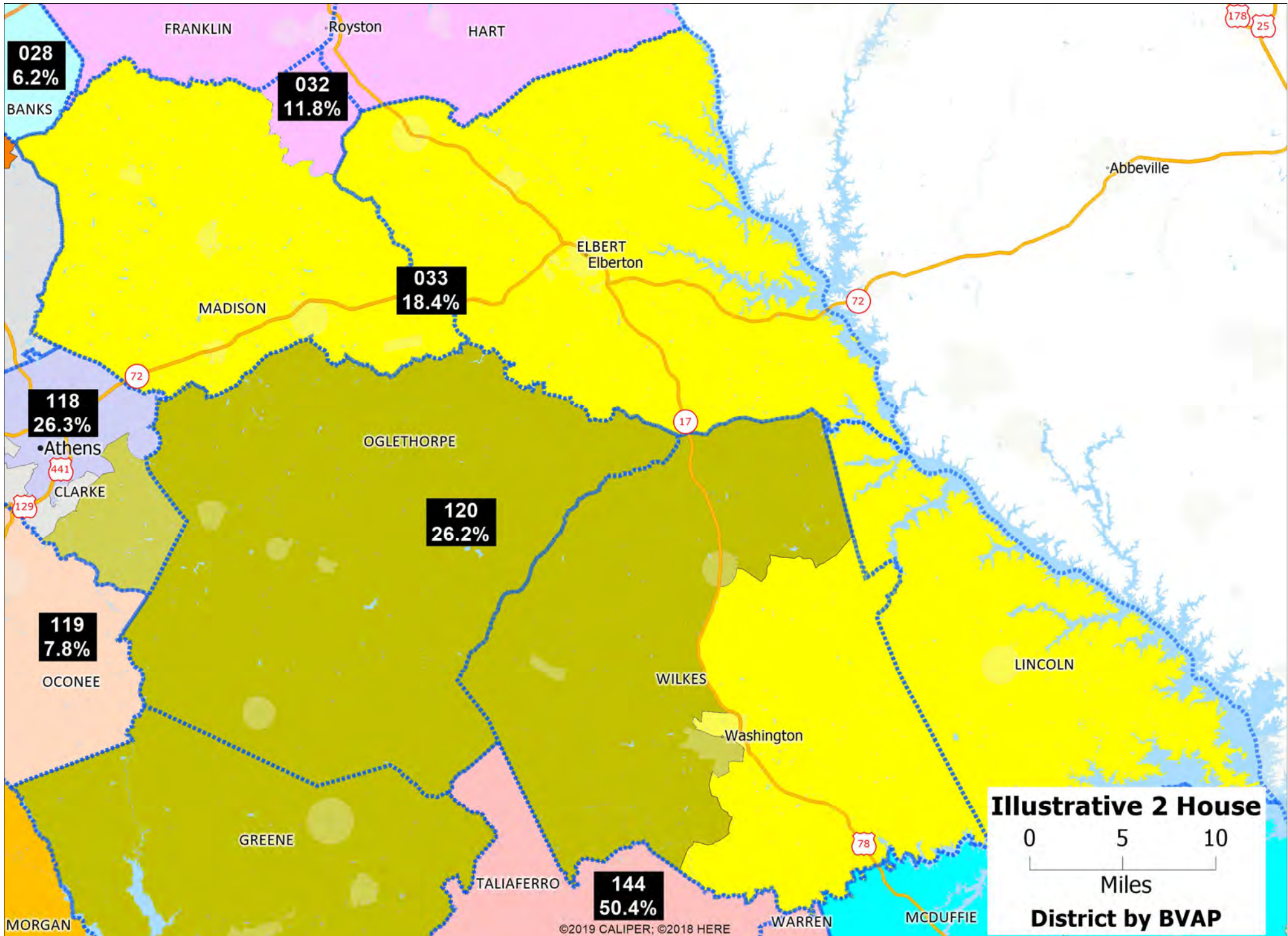




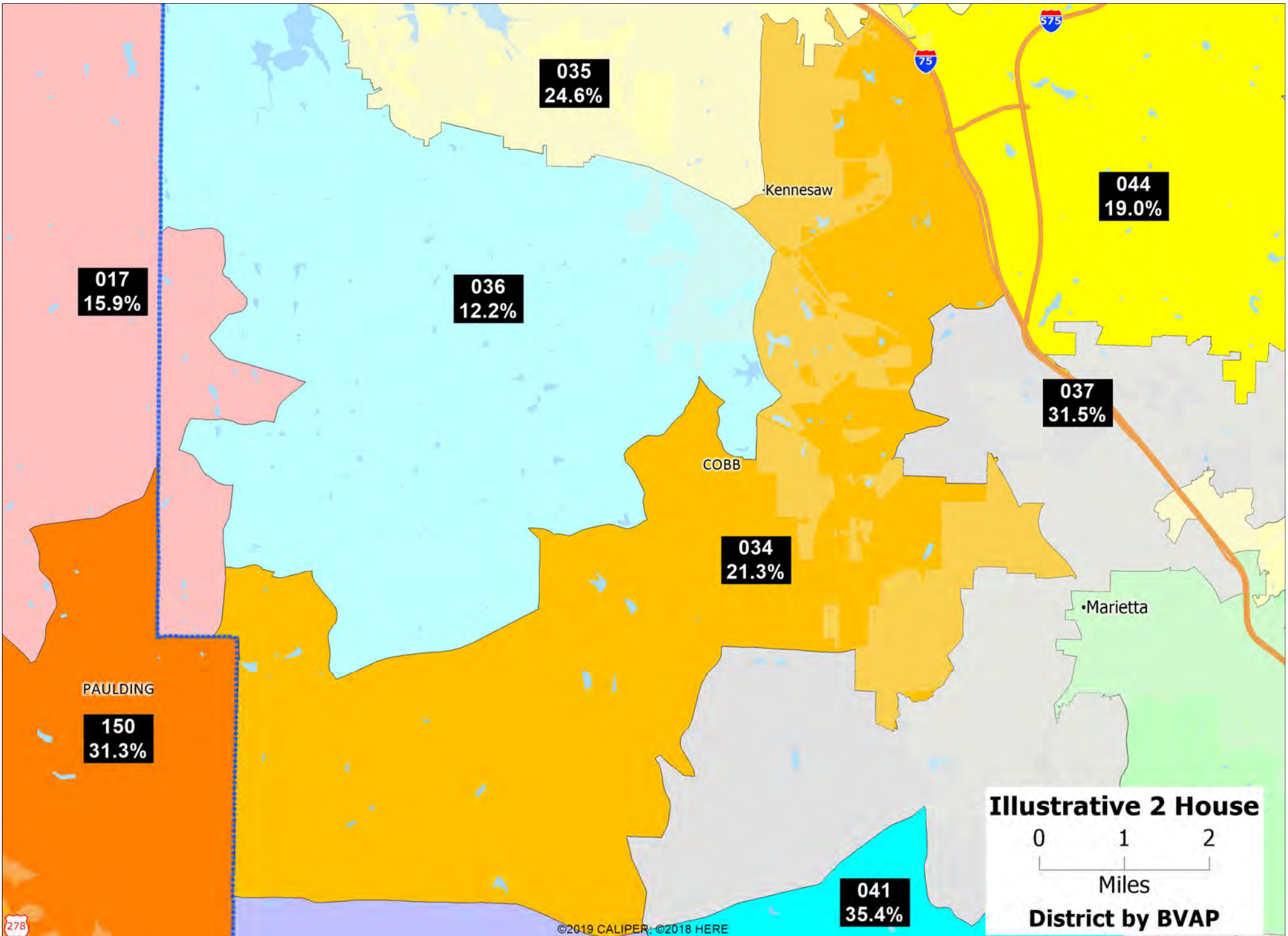


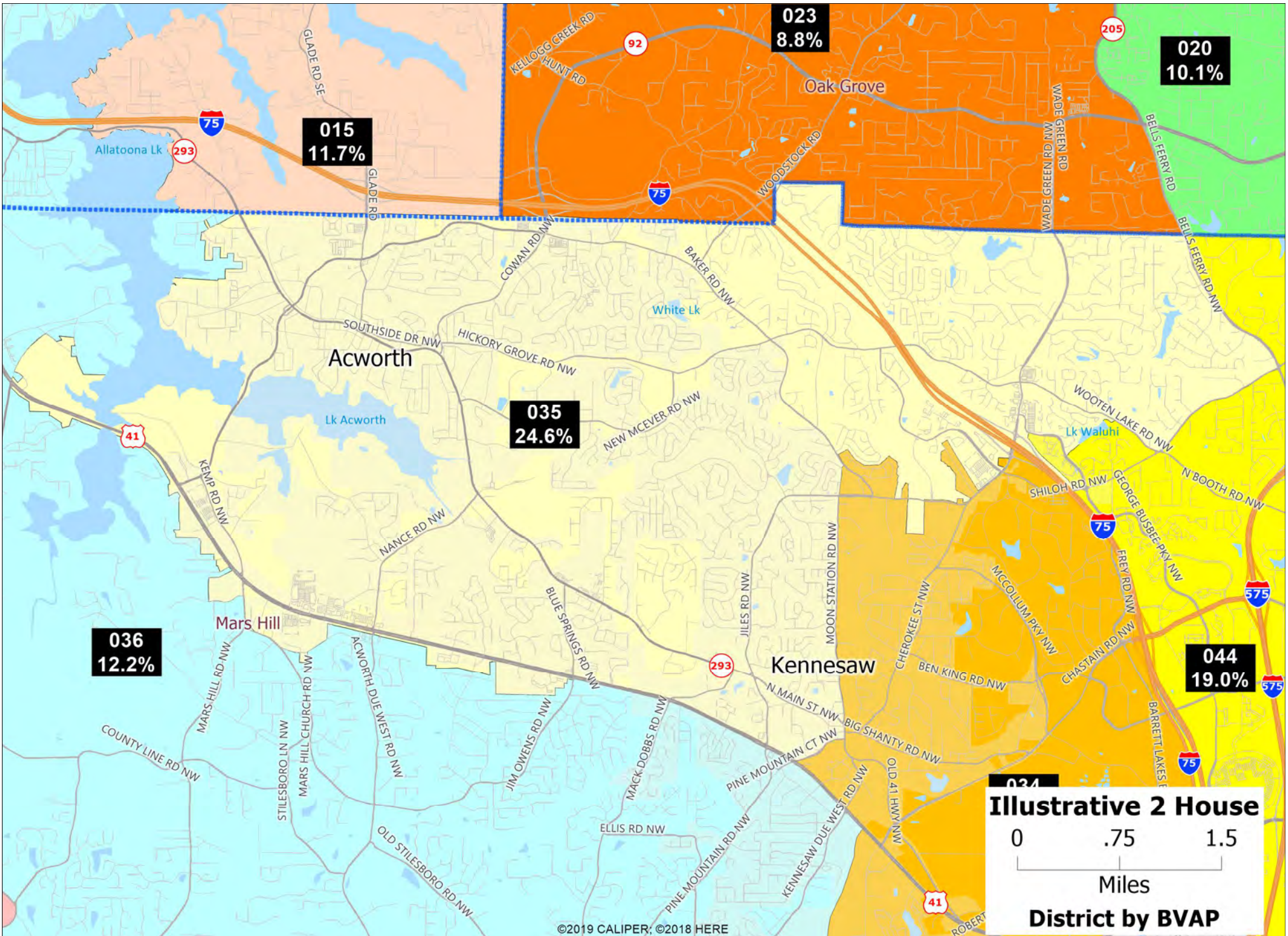
**Illustrative 2 House District by BVAP**

0 3 6  
Miles



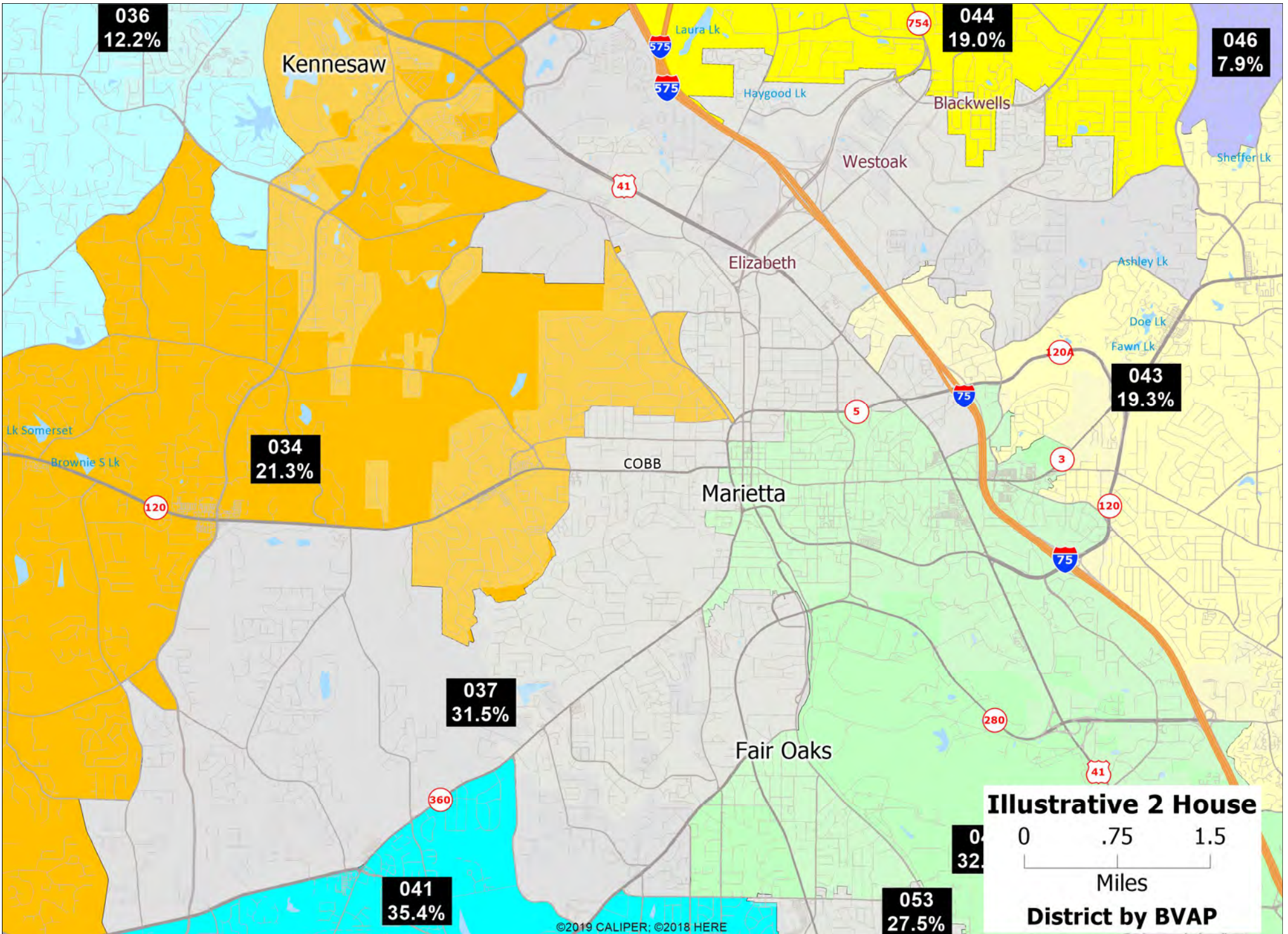
**Illustrative 2 House District by BVAP**  
0 5 10  
Miles

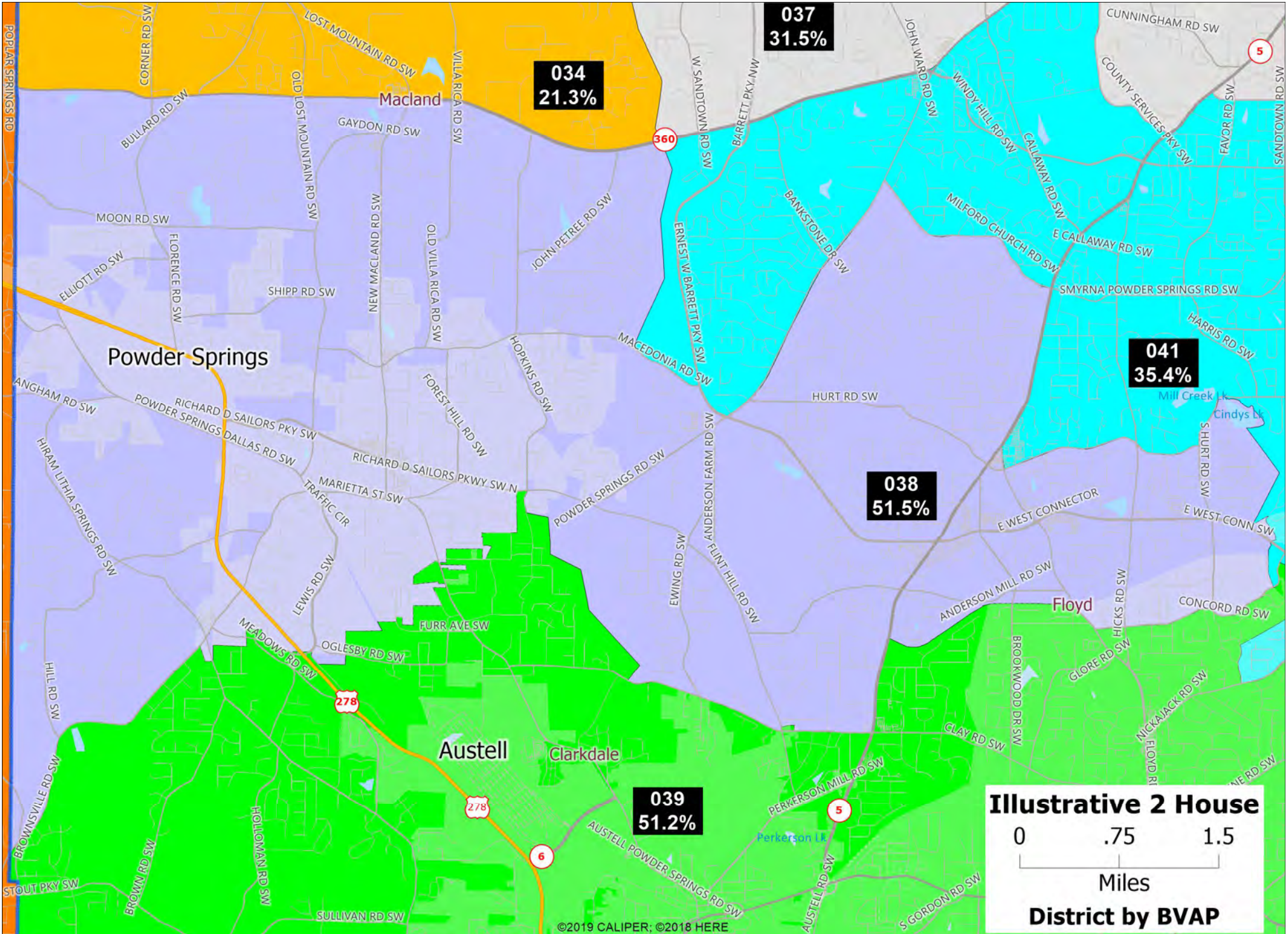




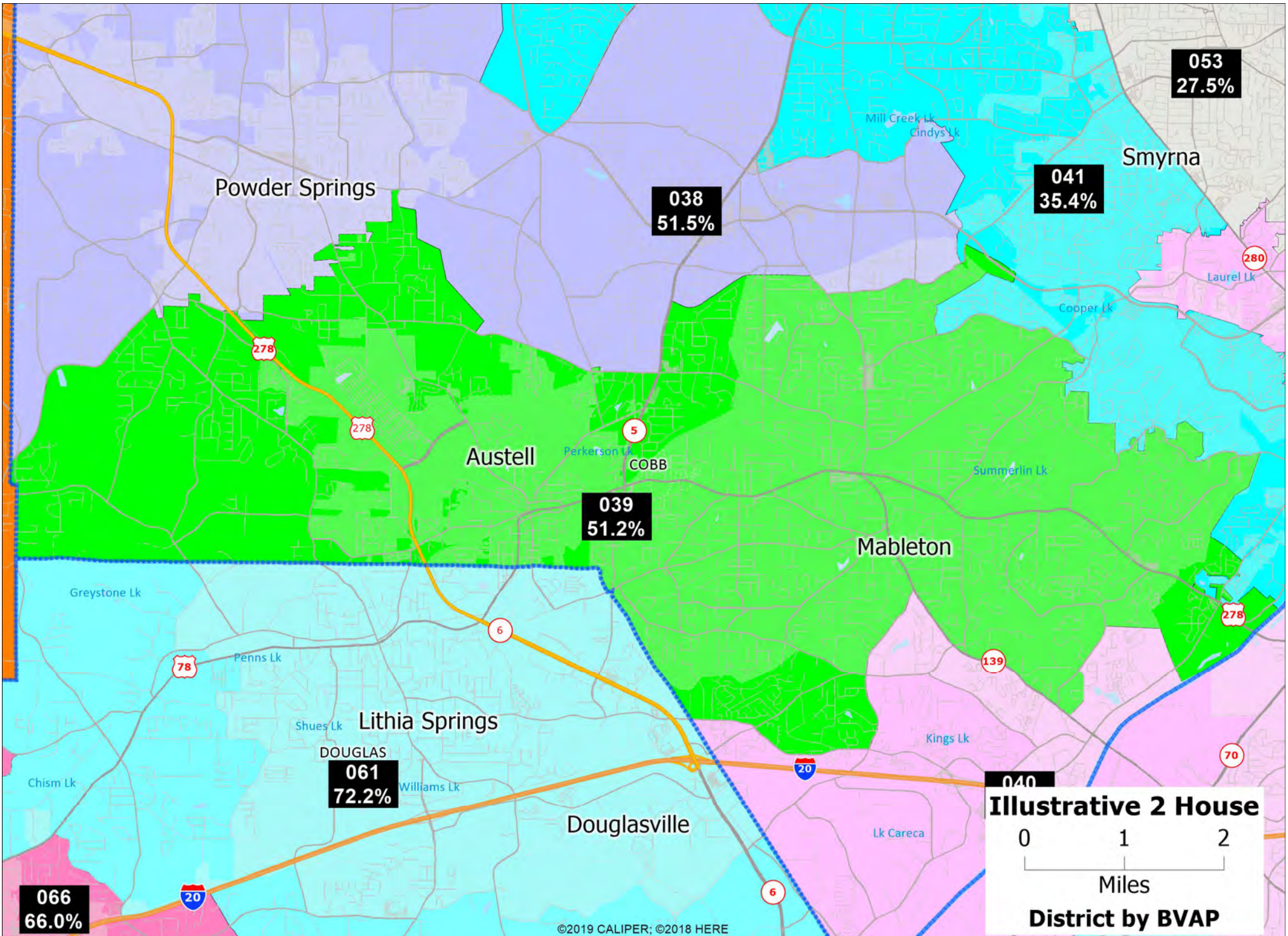






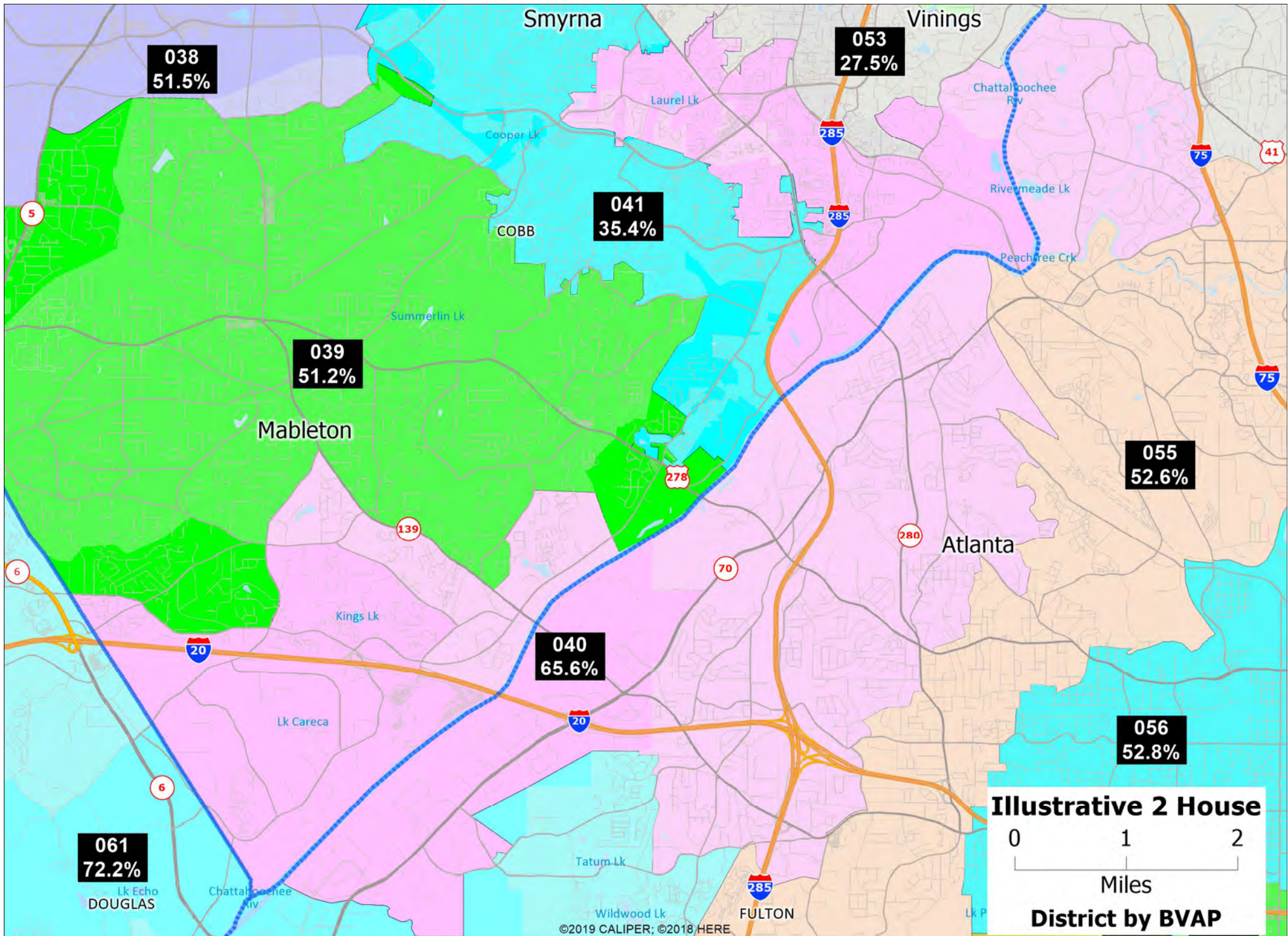


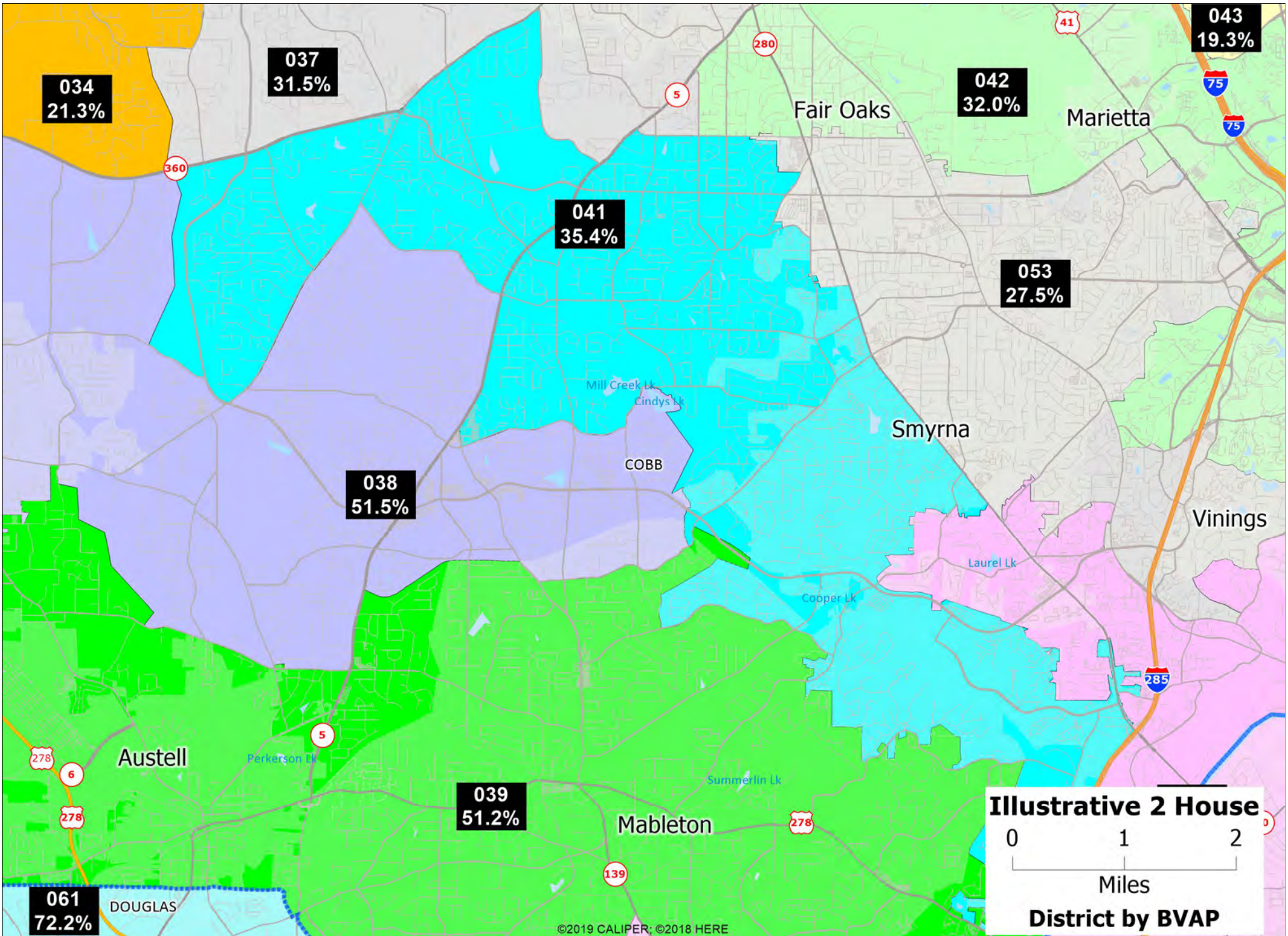
**Illustrative 2 House**  
0 .75 1.5  
Miles  
**District by BVAP**



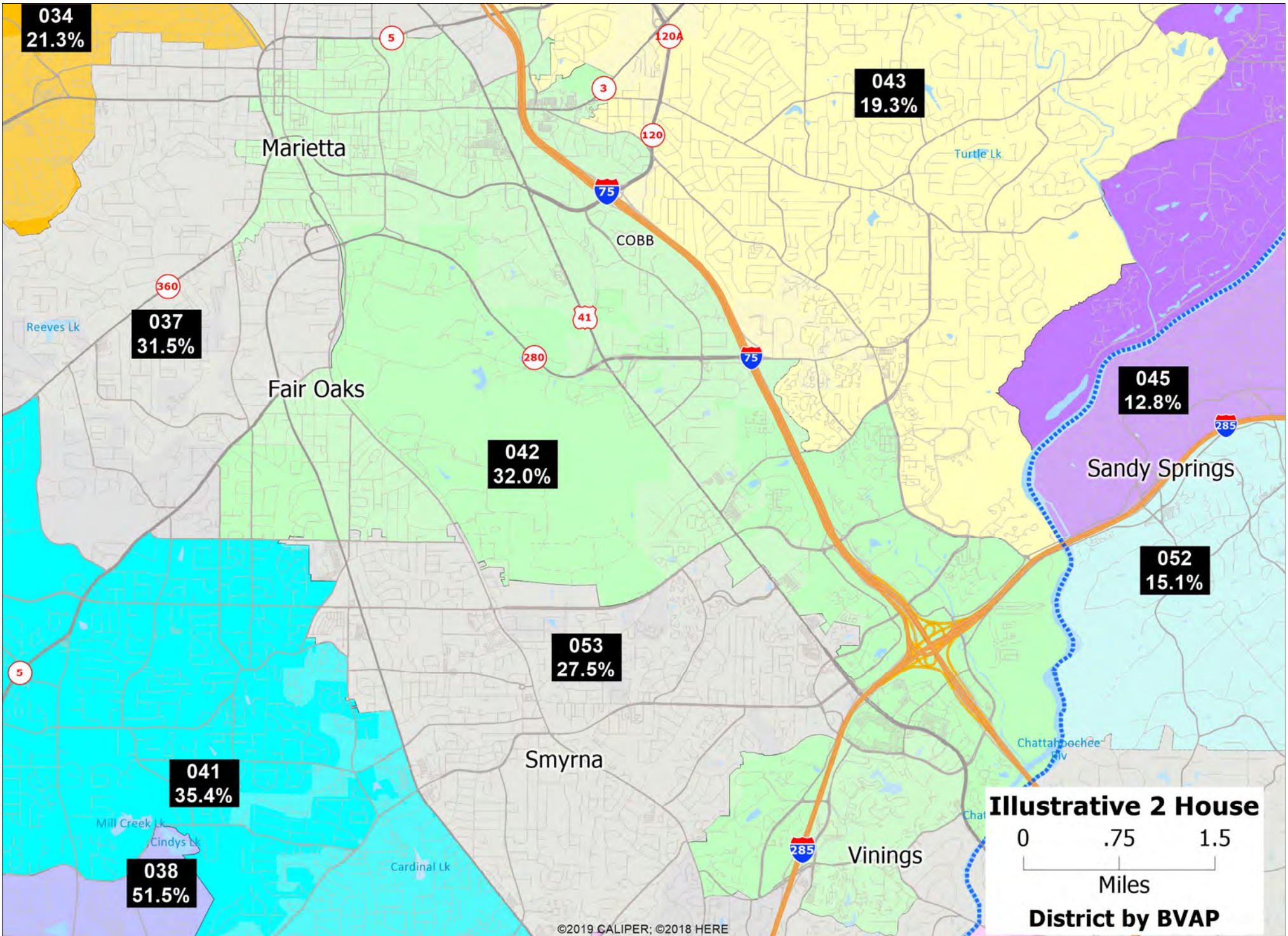
**Illustrative 2 House District by BVAP**

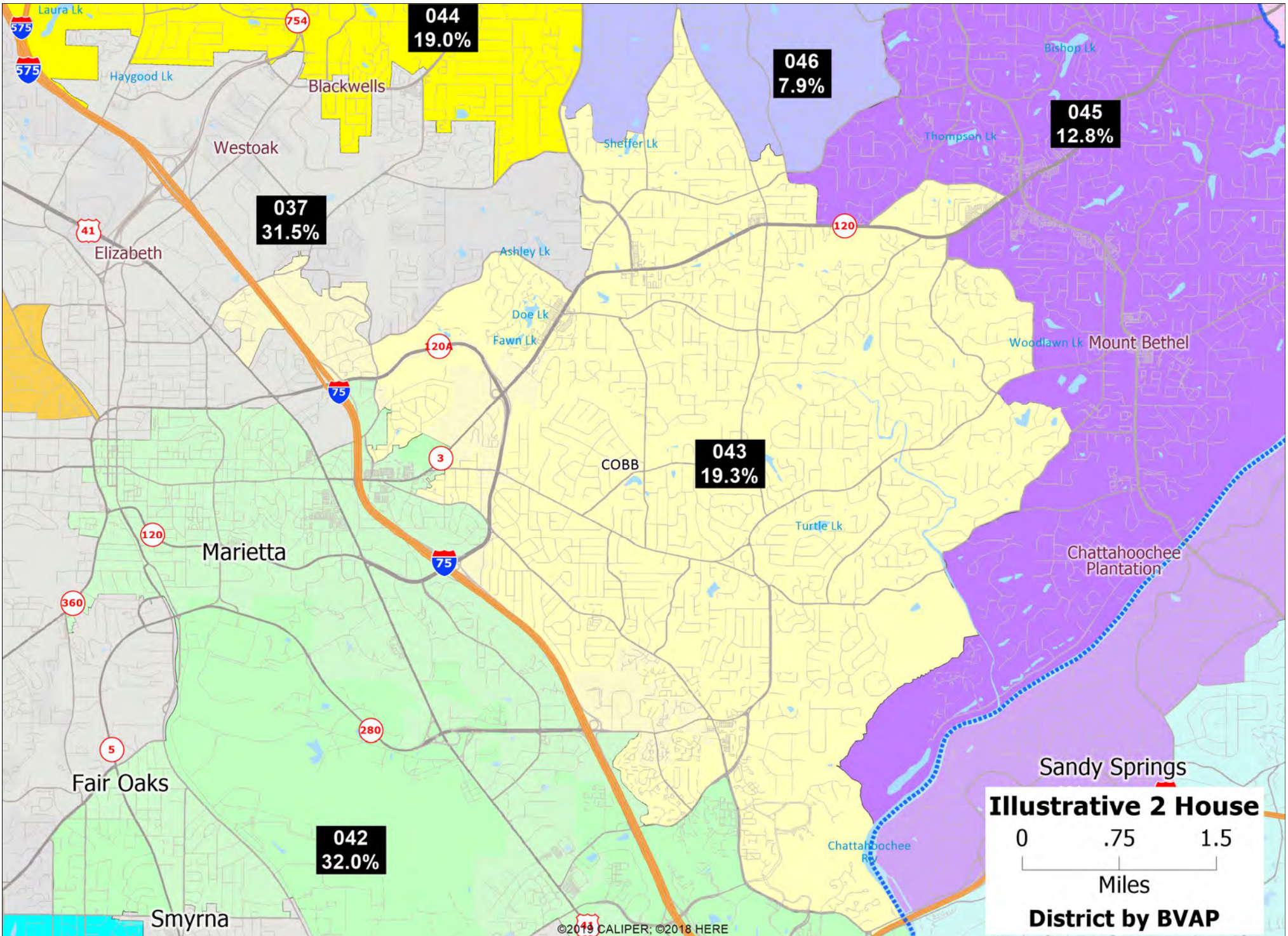
0 1 2  
Miles





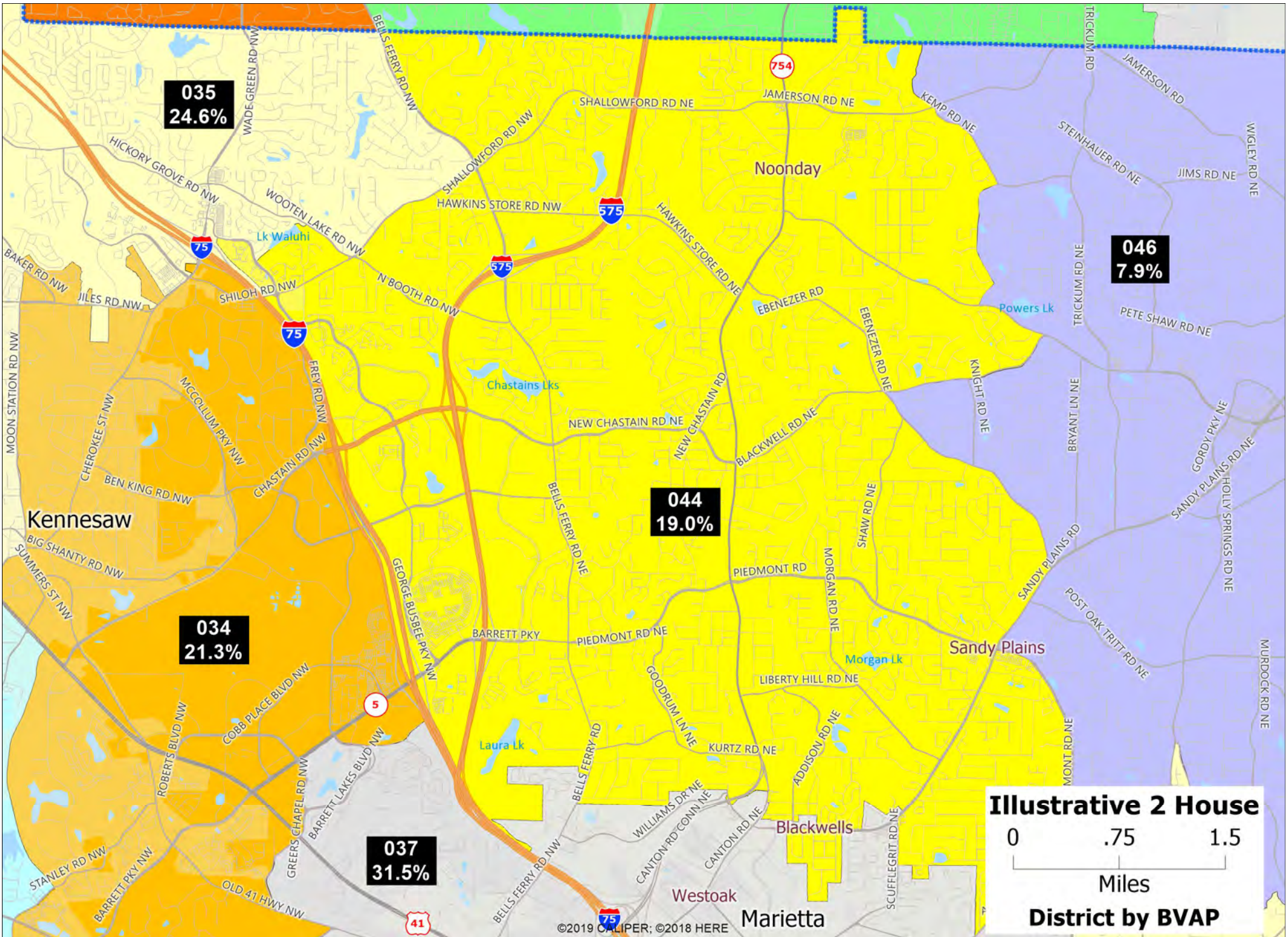
**Illustrative 2 House**  
0 1 2  
Miles  
**District by BVAP**



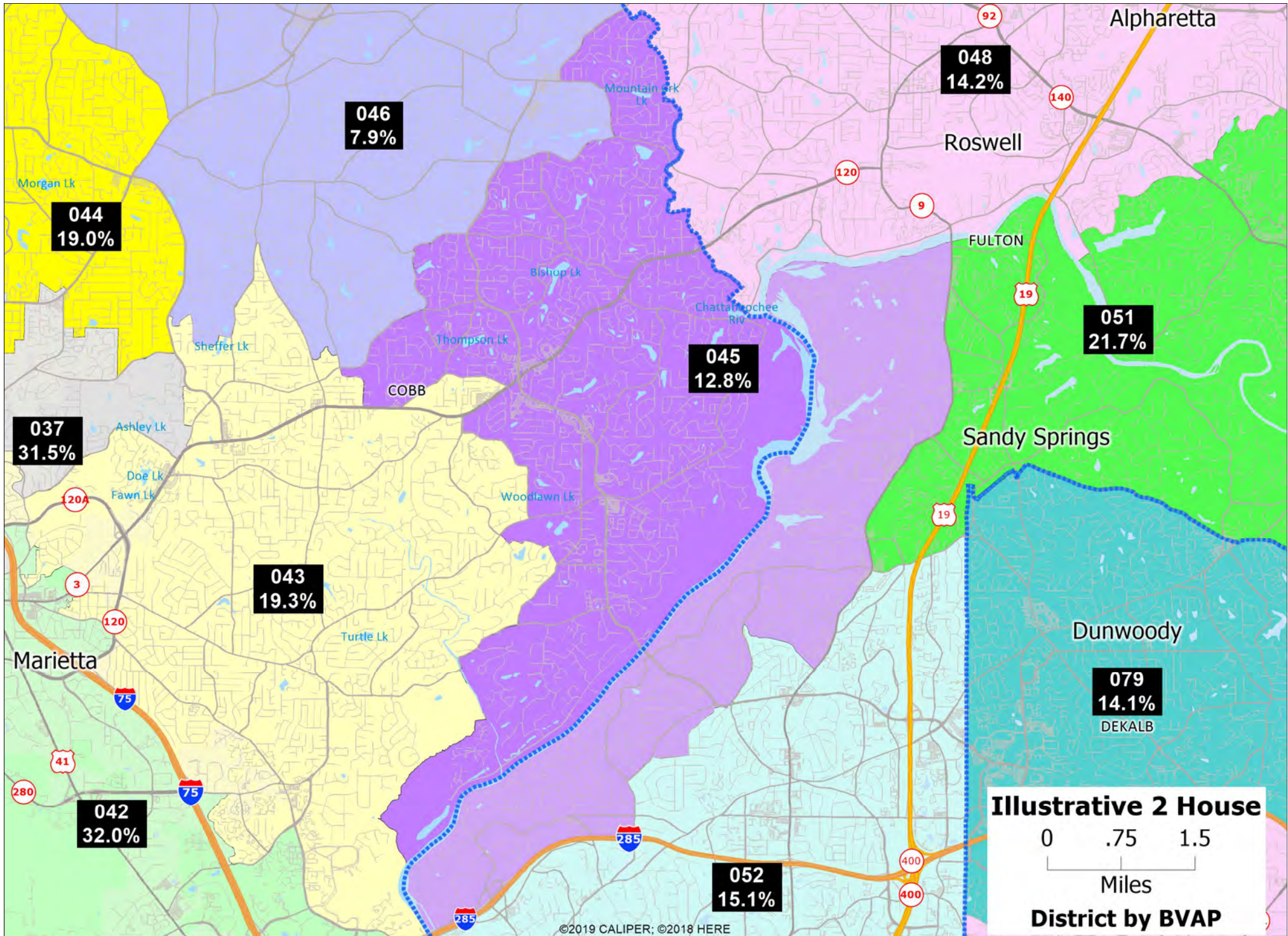


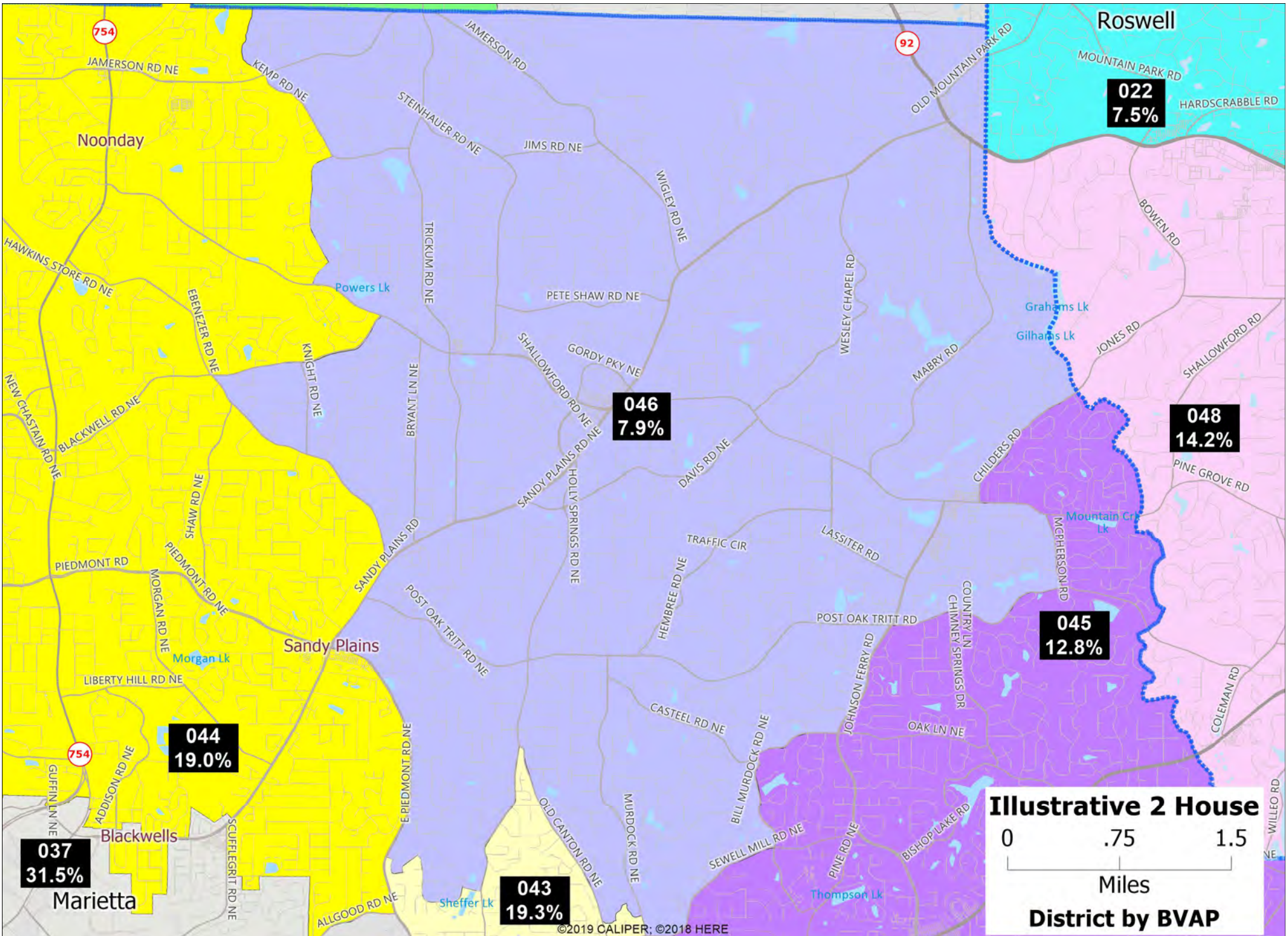
**Illustrative 2 House**  
District by BVAP

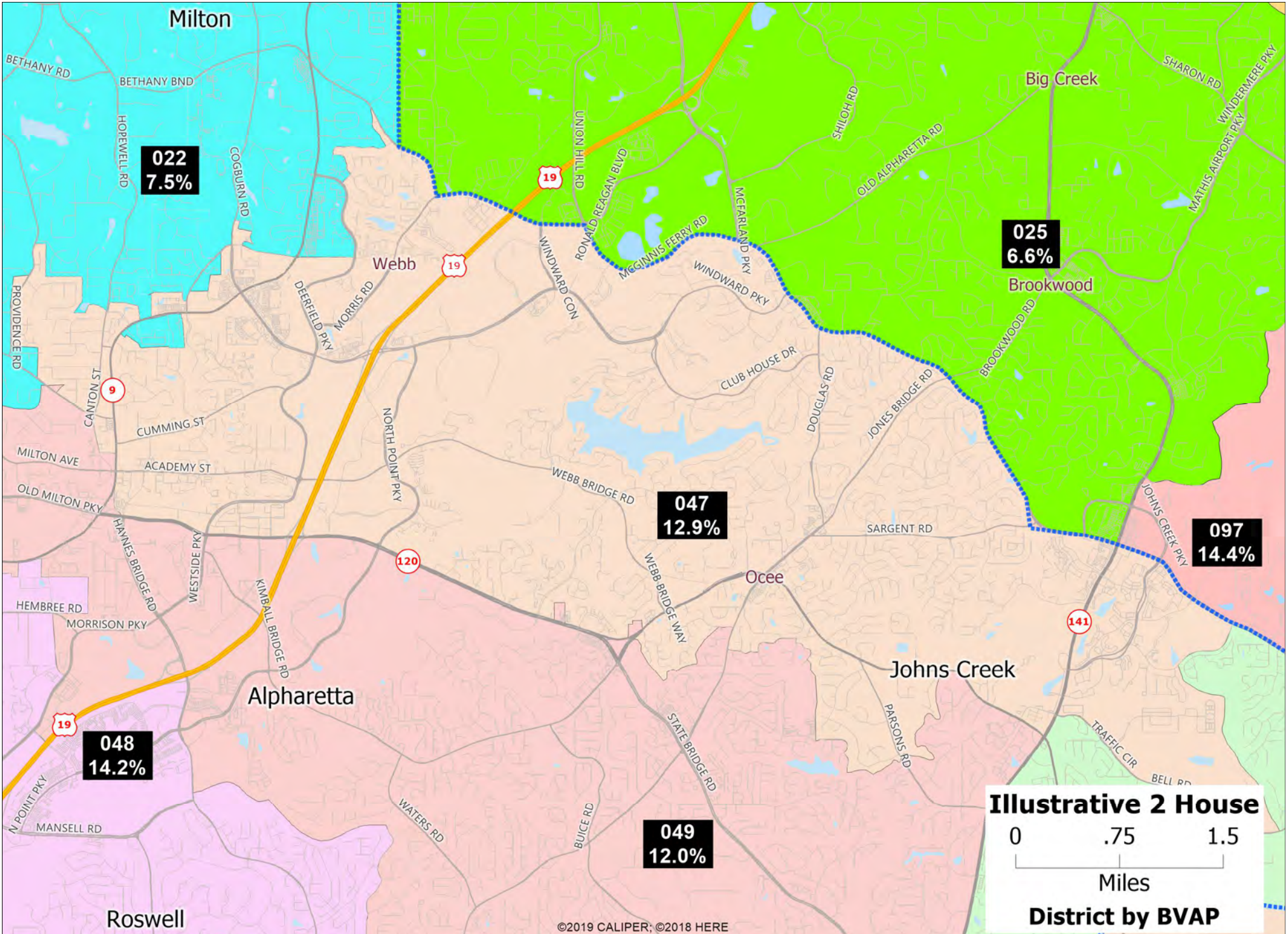
0 .75 1.5  
Miles



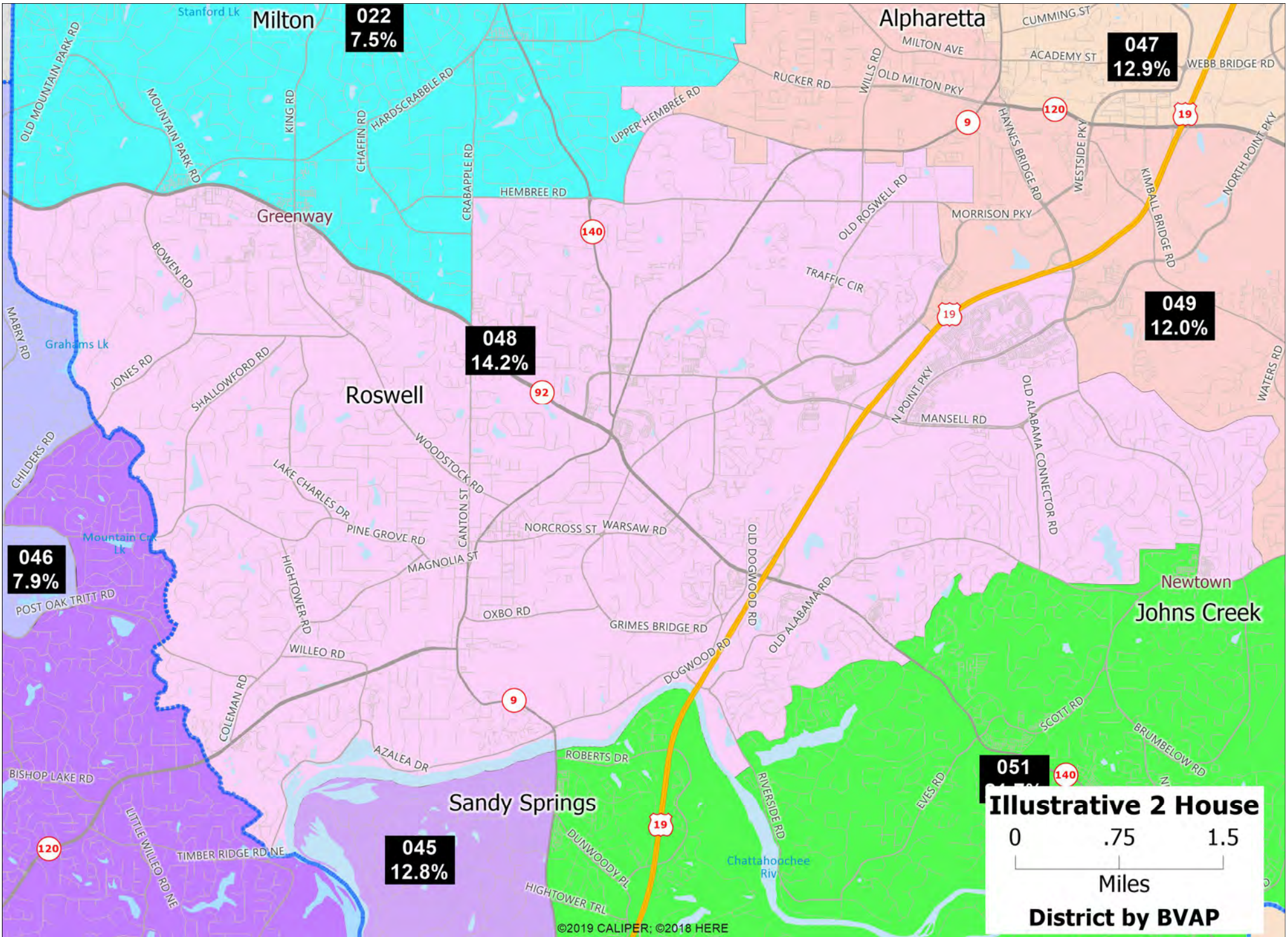


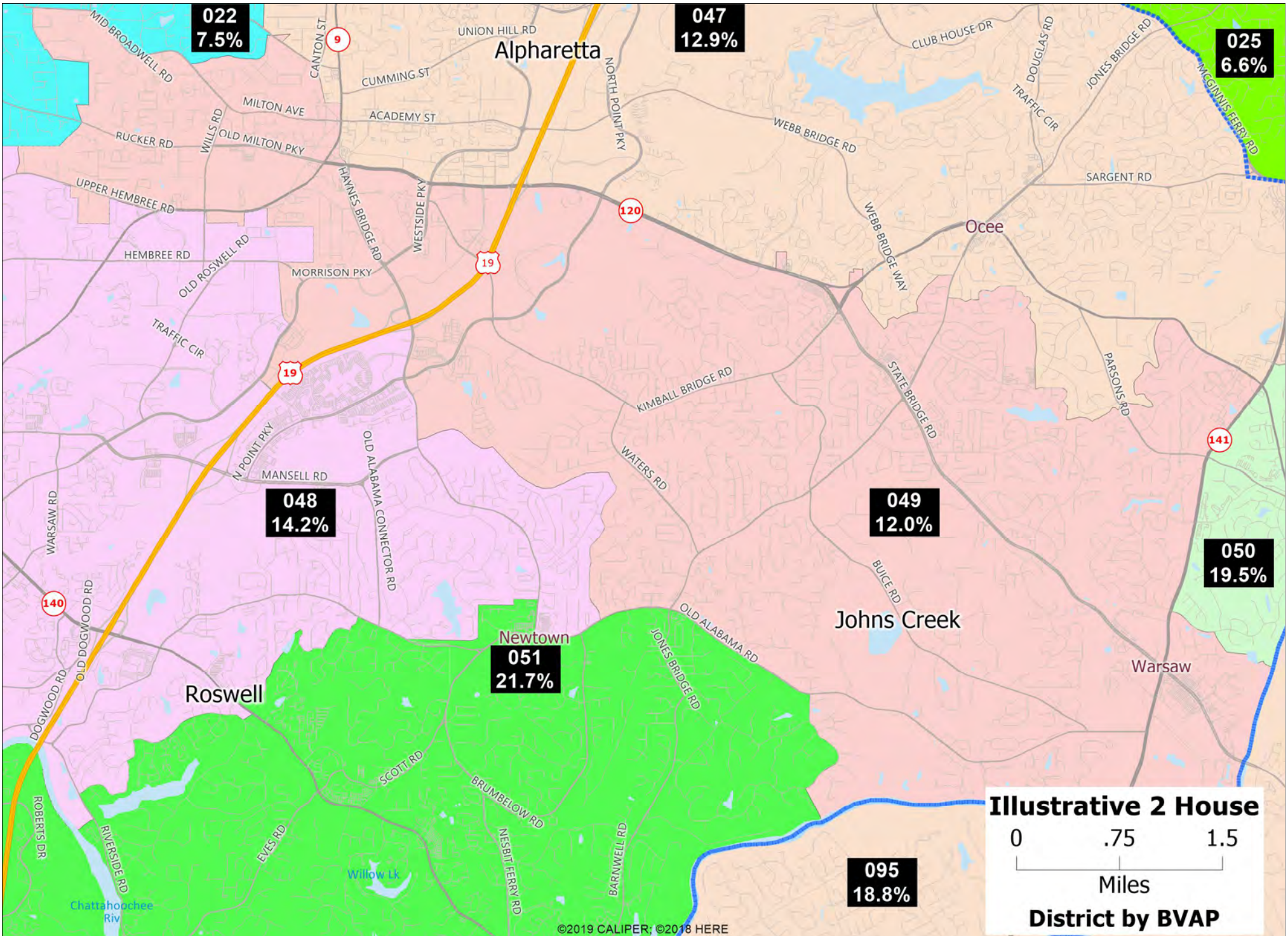




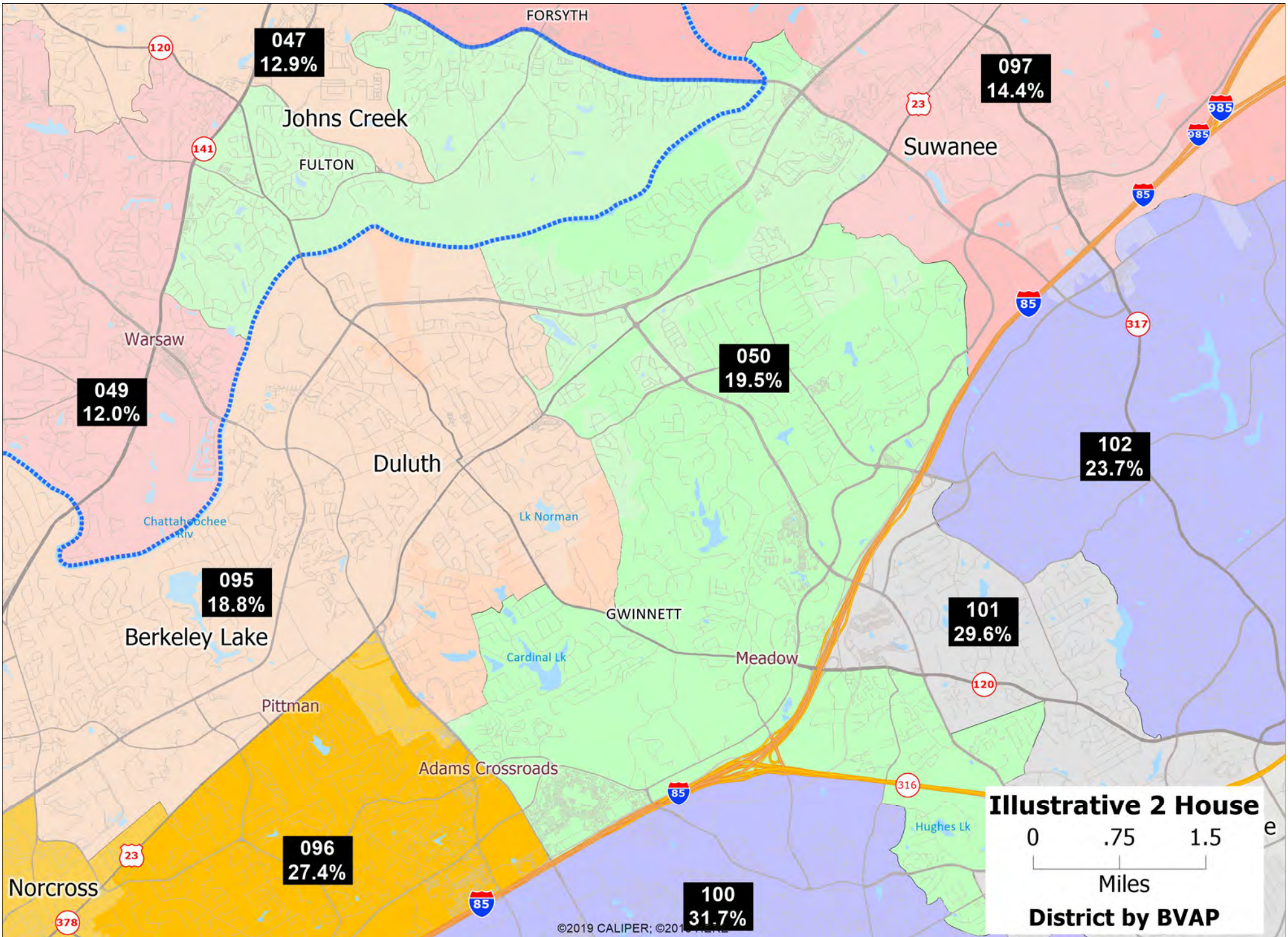


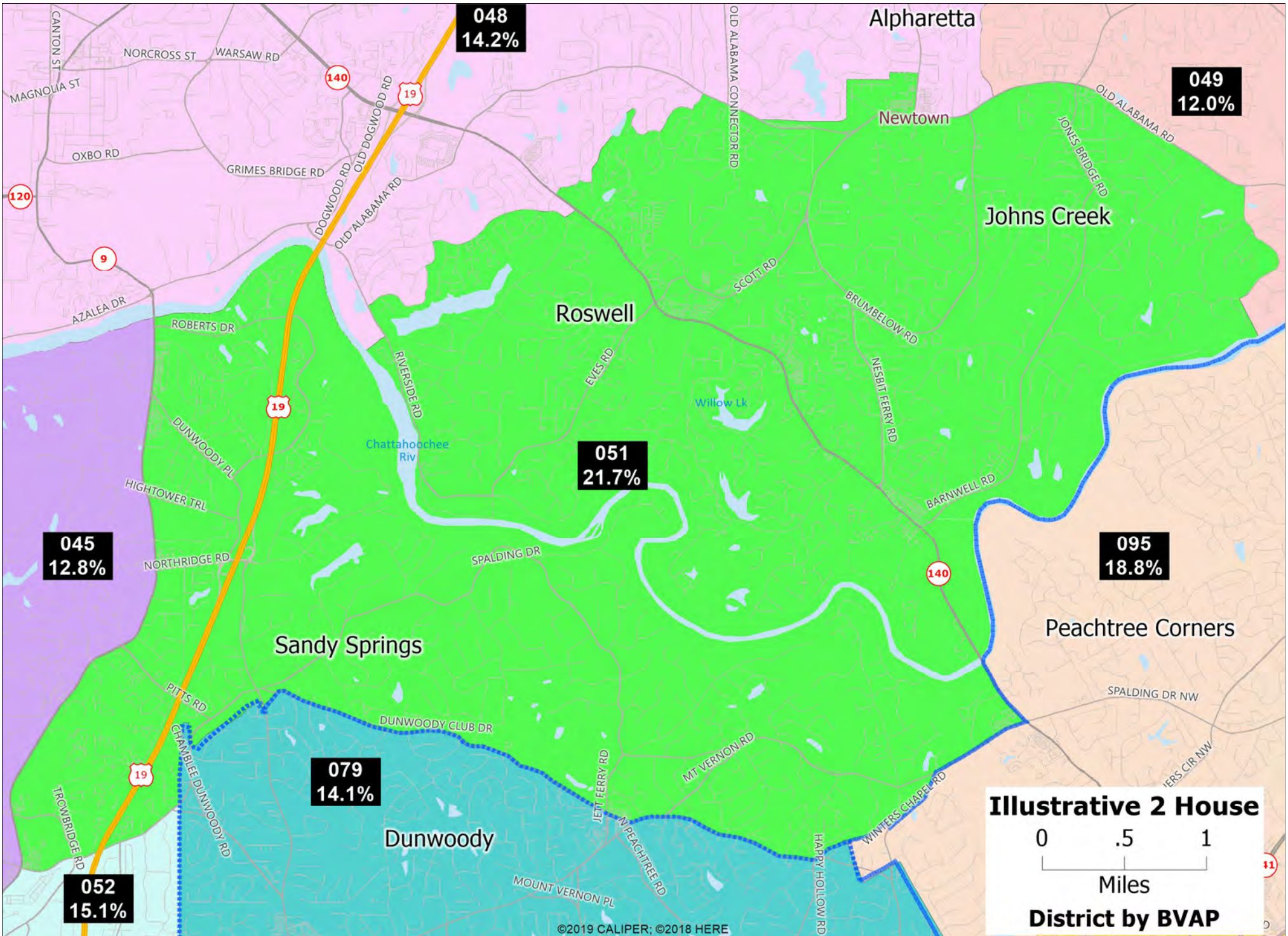
**Illustrative 2 House**  
0 .75 1.5  
Miles  
**District by BVAP**



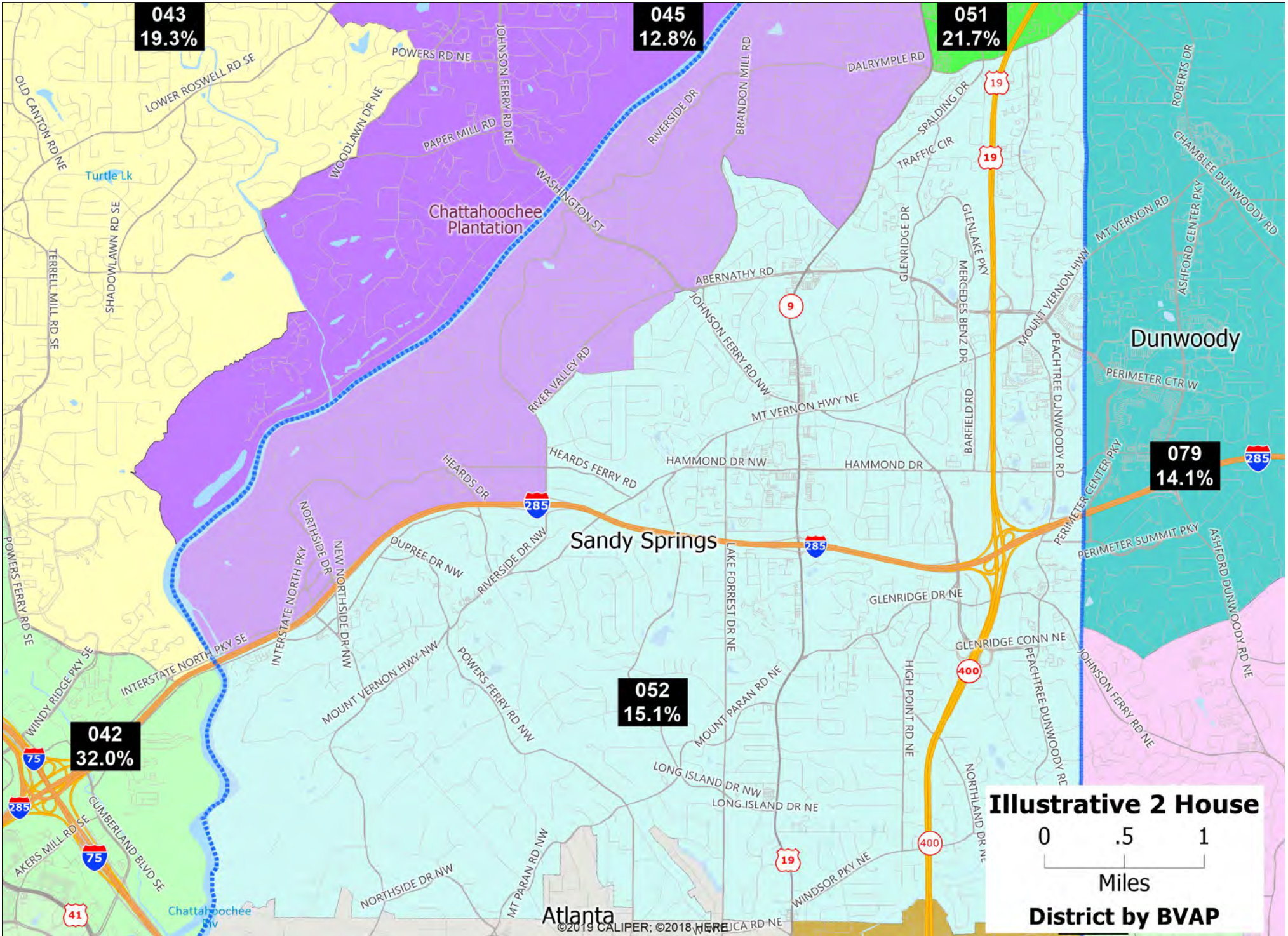


**Illustrative 2 House**  
0 .75 1.5  
Miles  
**District by BVAP**





**Illustrative 2 House**  
 0 .5 1  
 Miles  
**District by BVAP**



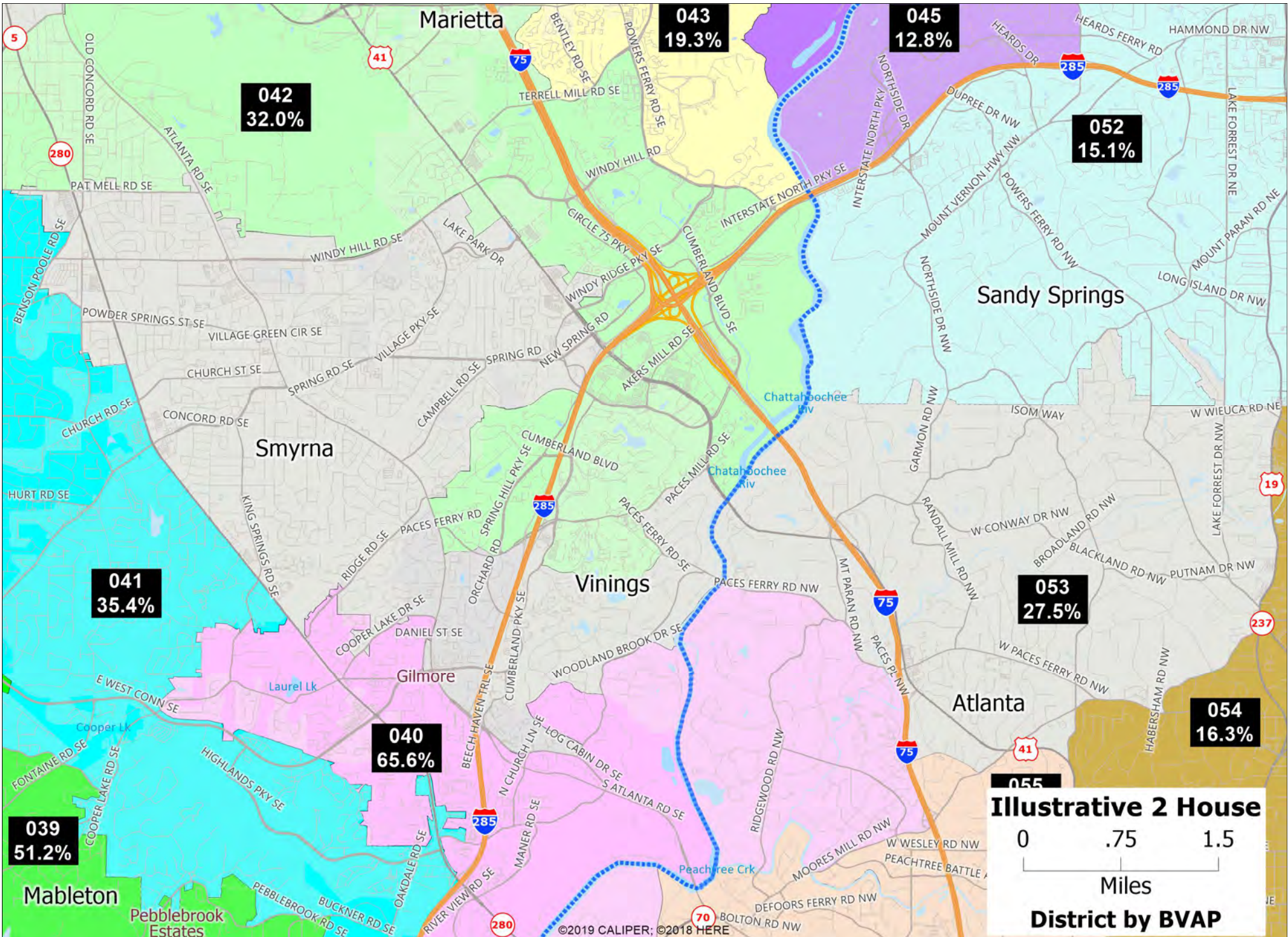
**Illustrative 2 House District by BVAP**

0 .5 1  
Miles

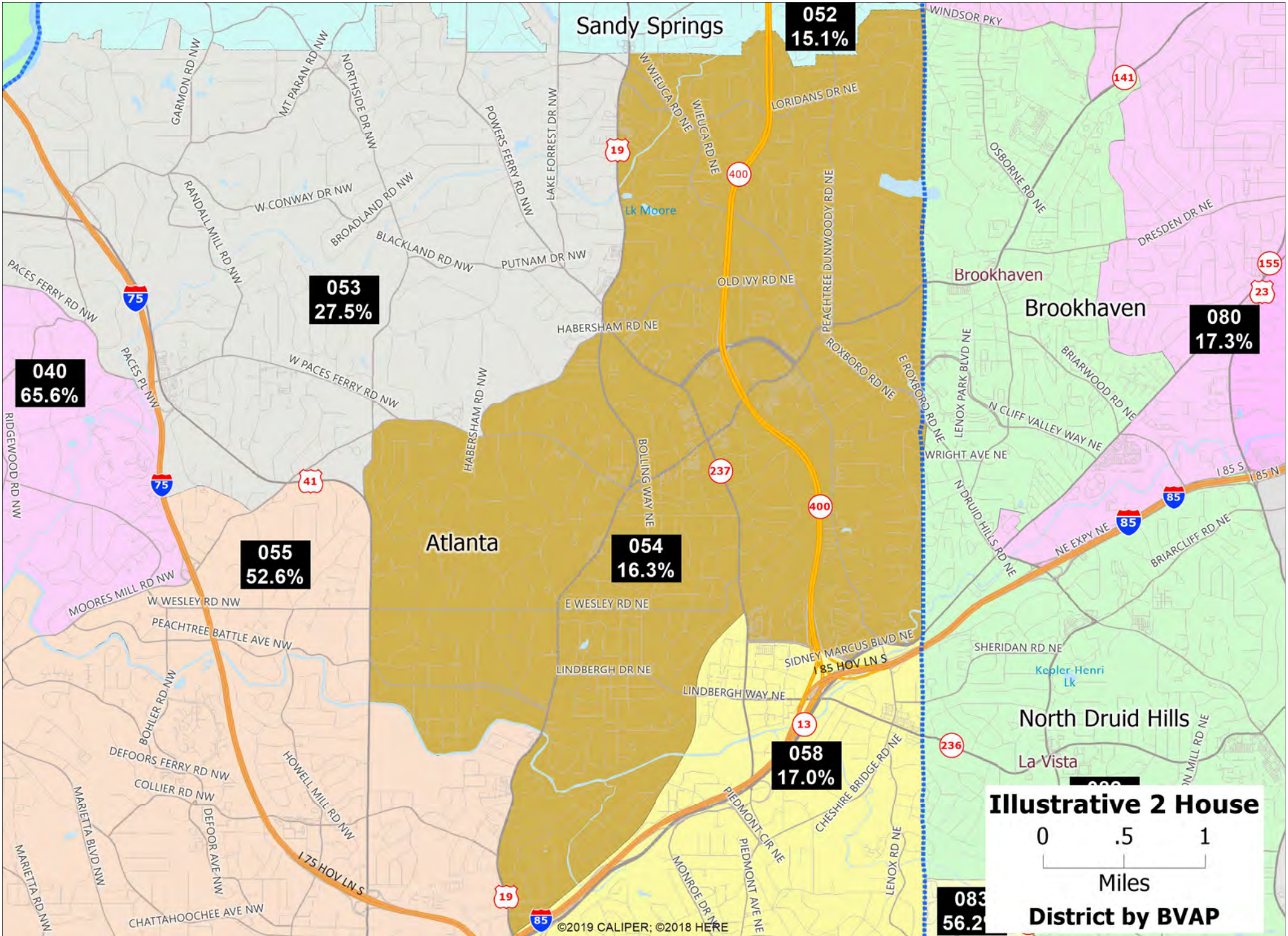


# **EXHIBIT A**

## **Part 3**



**Illustrative 2 House**  
 0 .75 1.5  
 Miles  
**District by BVAP**

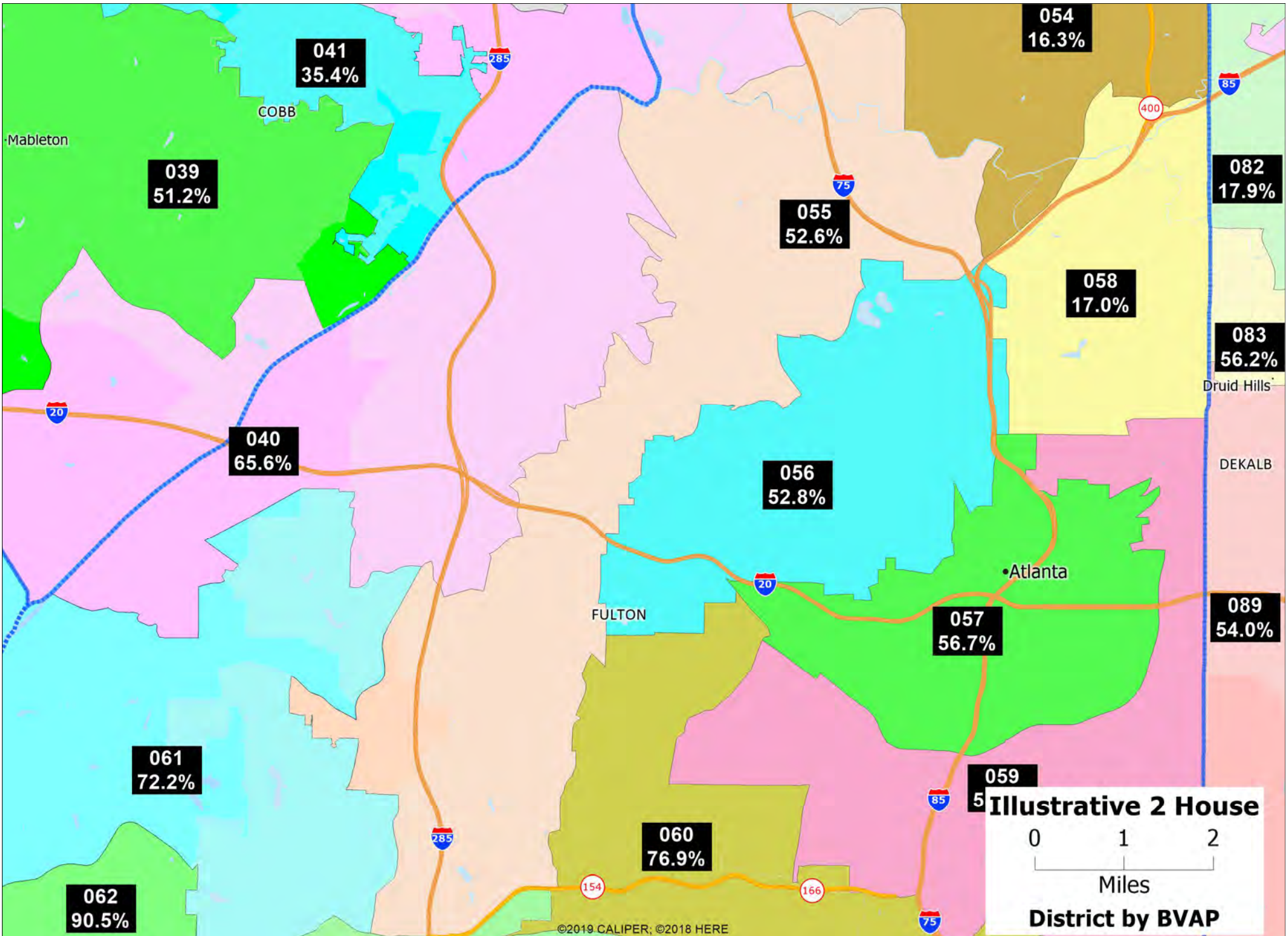


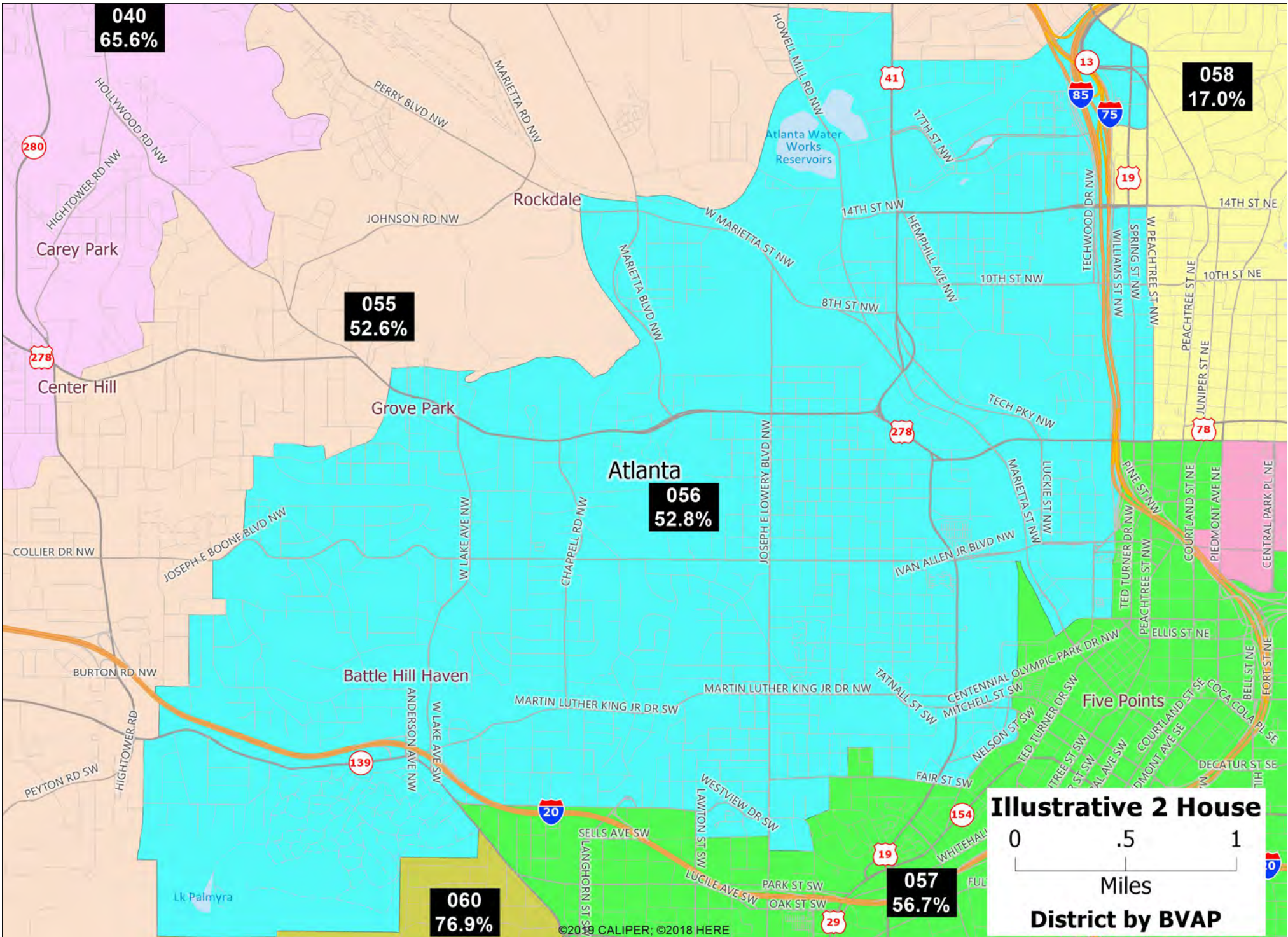
**Illustrative 2 House**

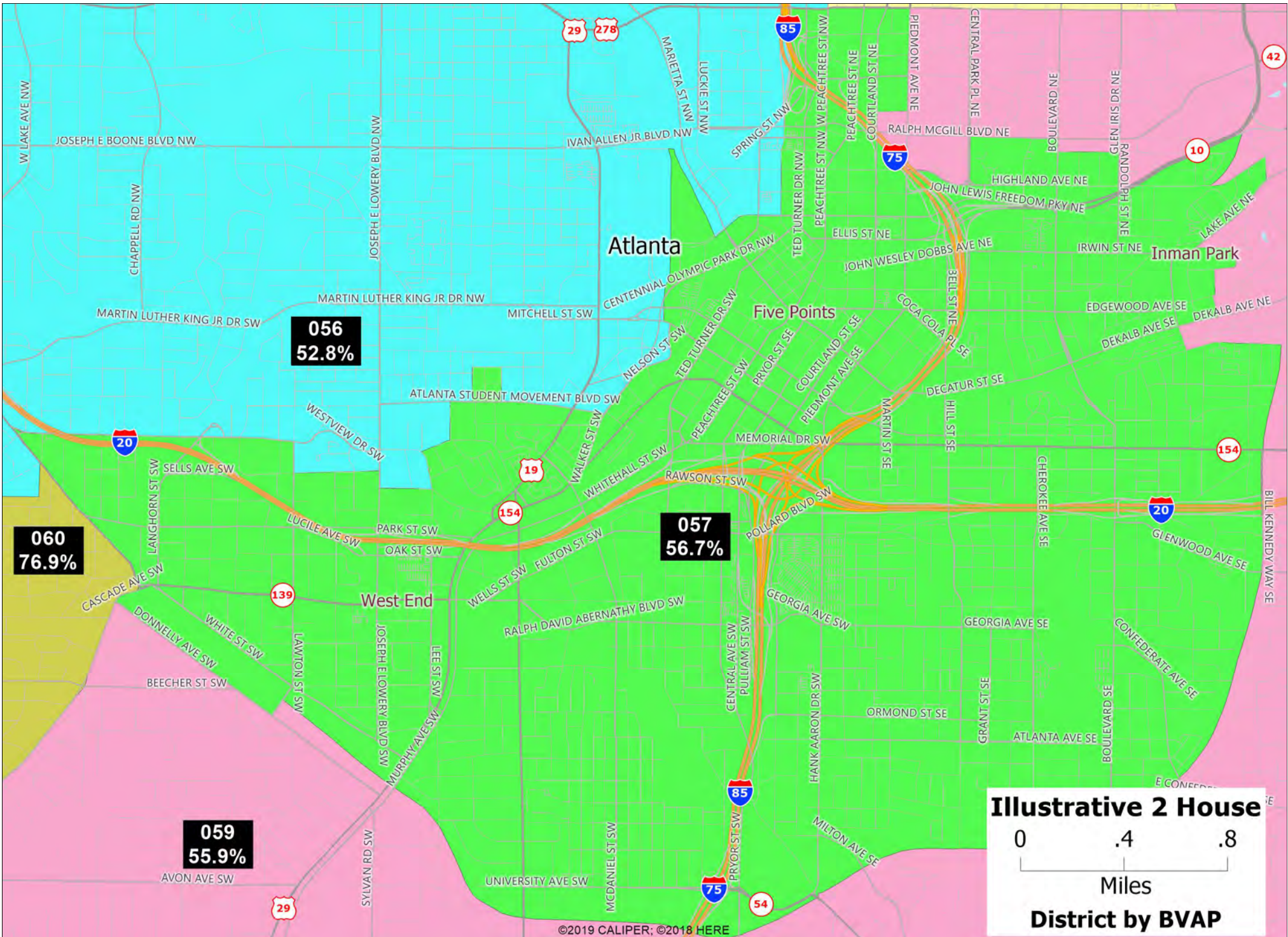
0 .5 1

Miles

**District by BVAP**





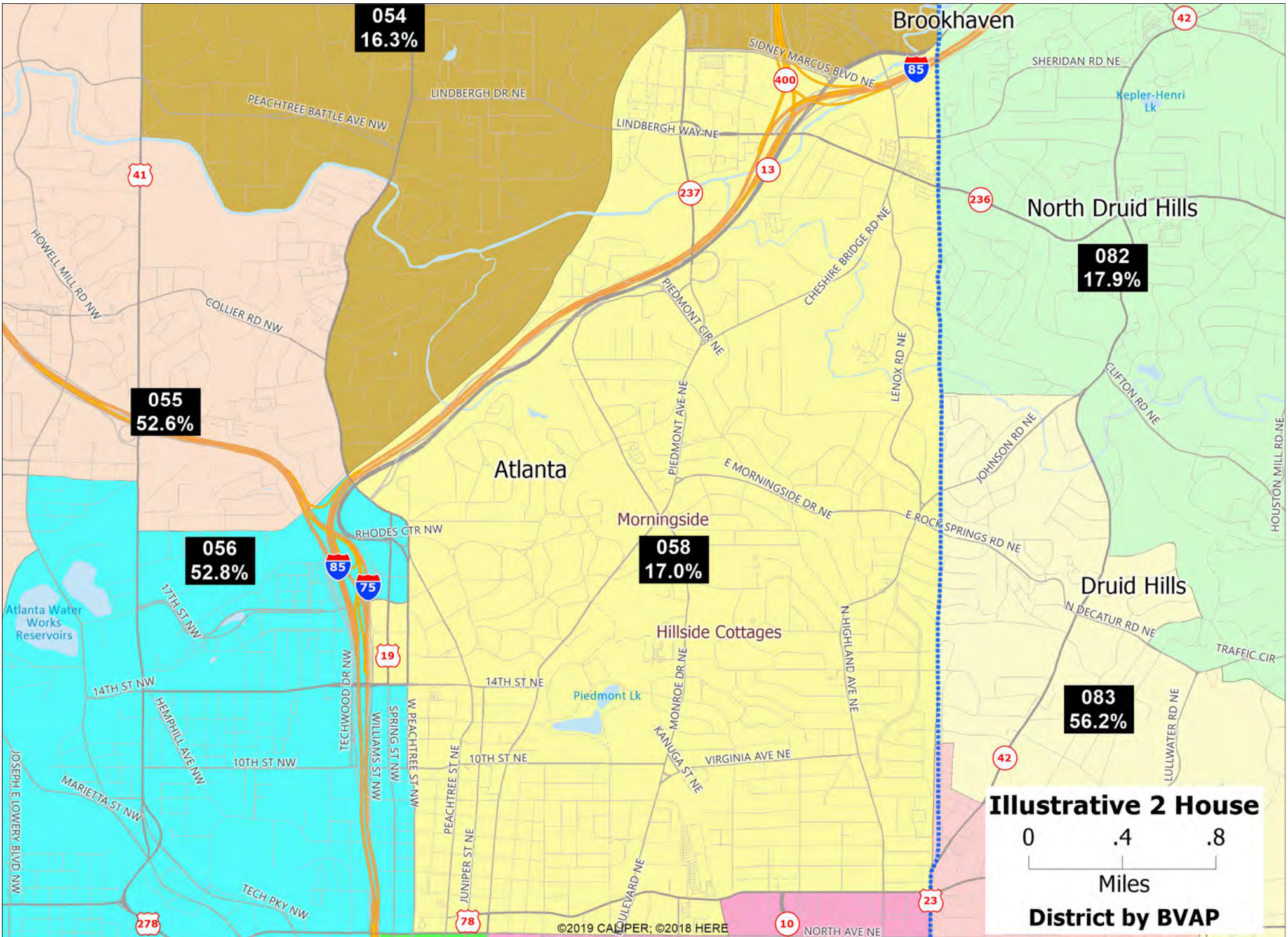


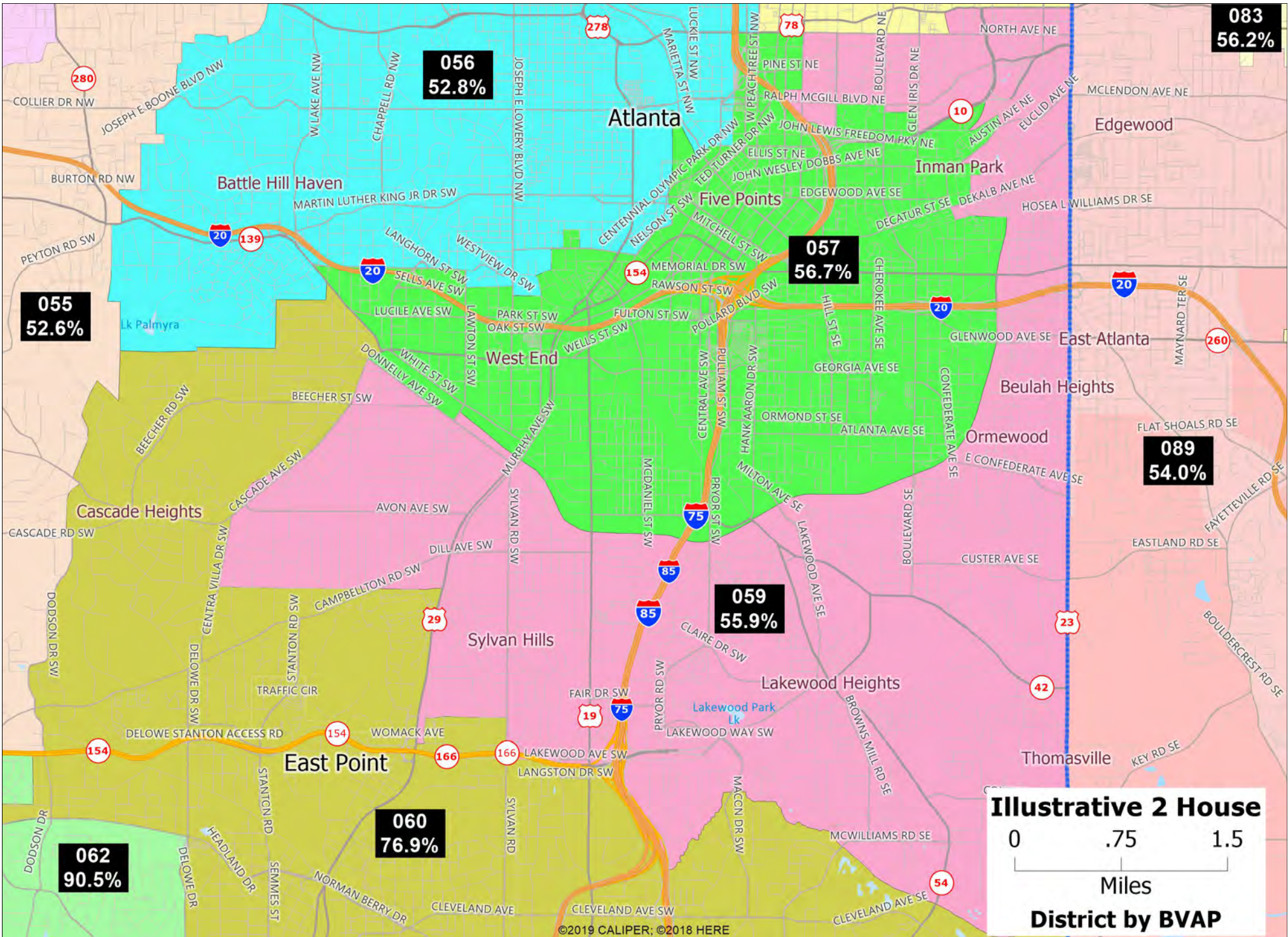
**Illustrative 2 House**

0 .4 .8

Miles

**District by BVAP**





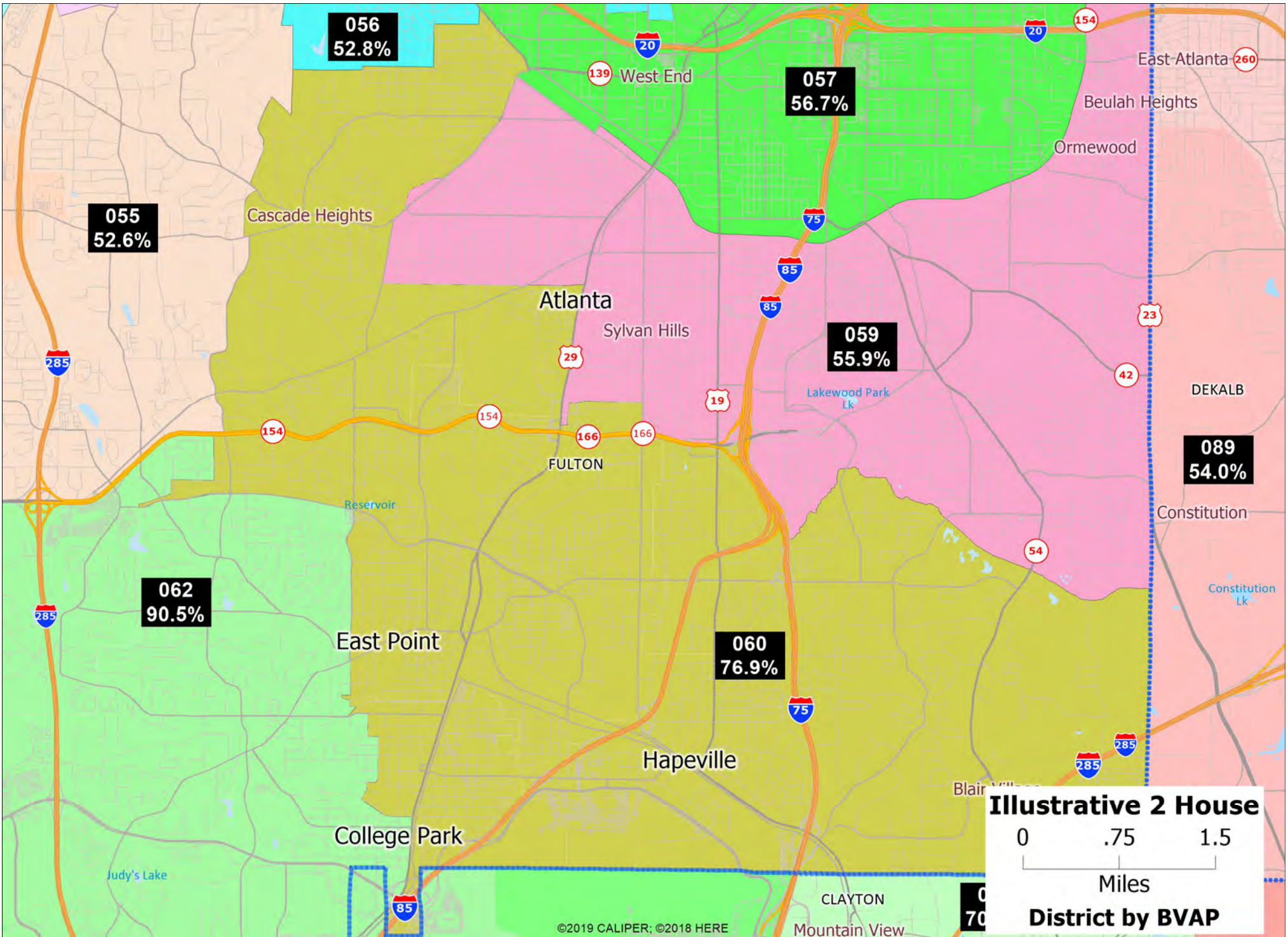
**Illustrative 2 House**

0 .75 1.5

Miles

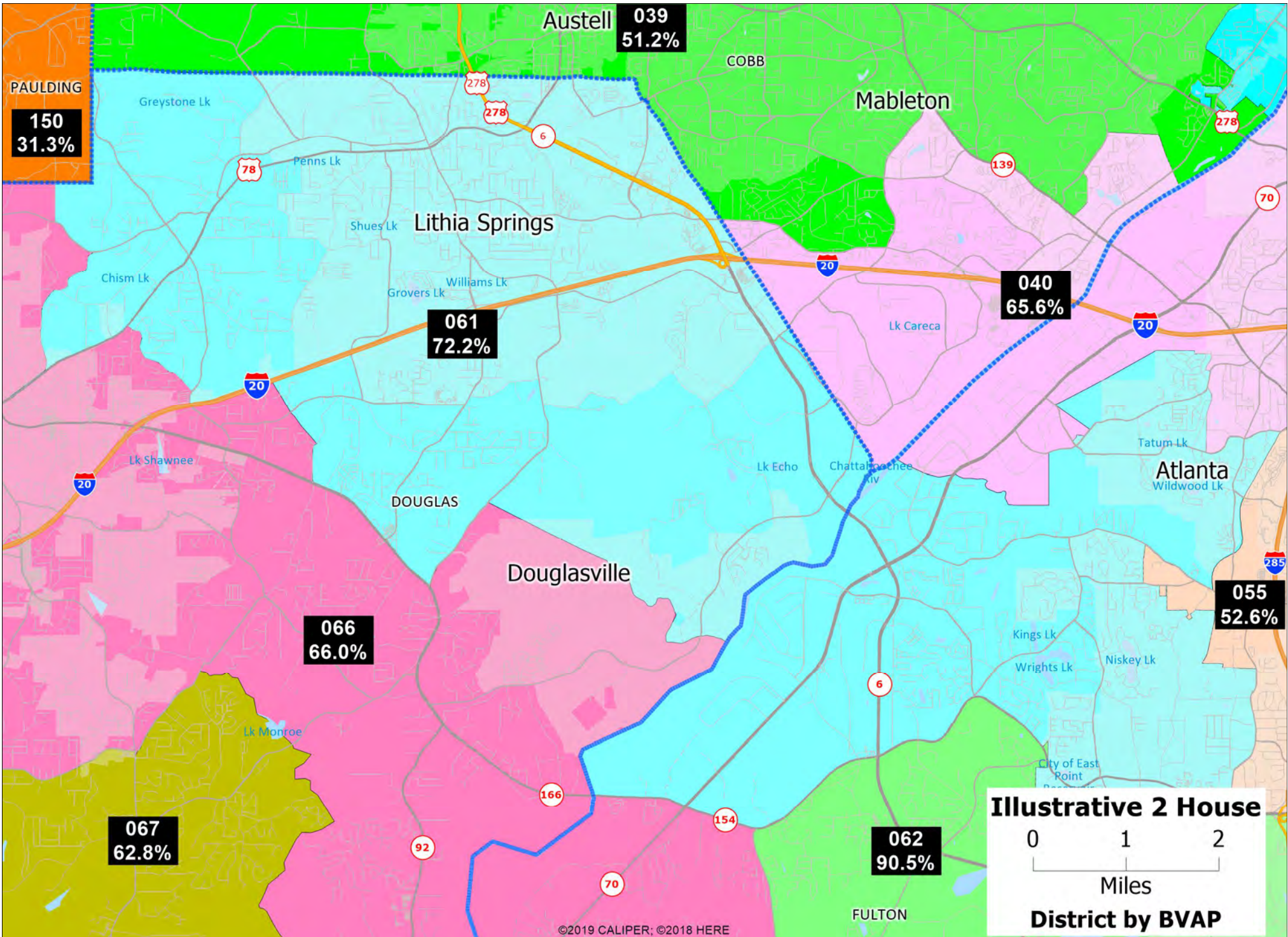
**District by BVAP**



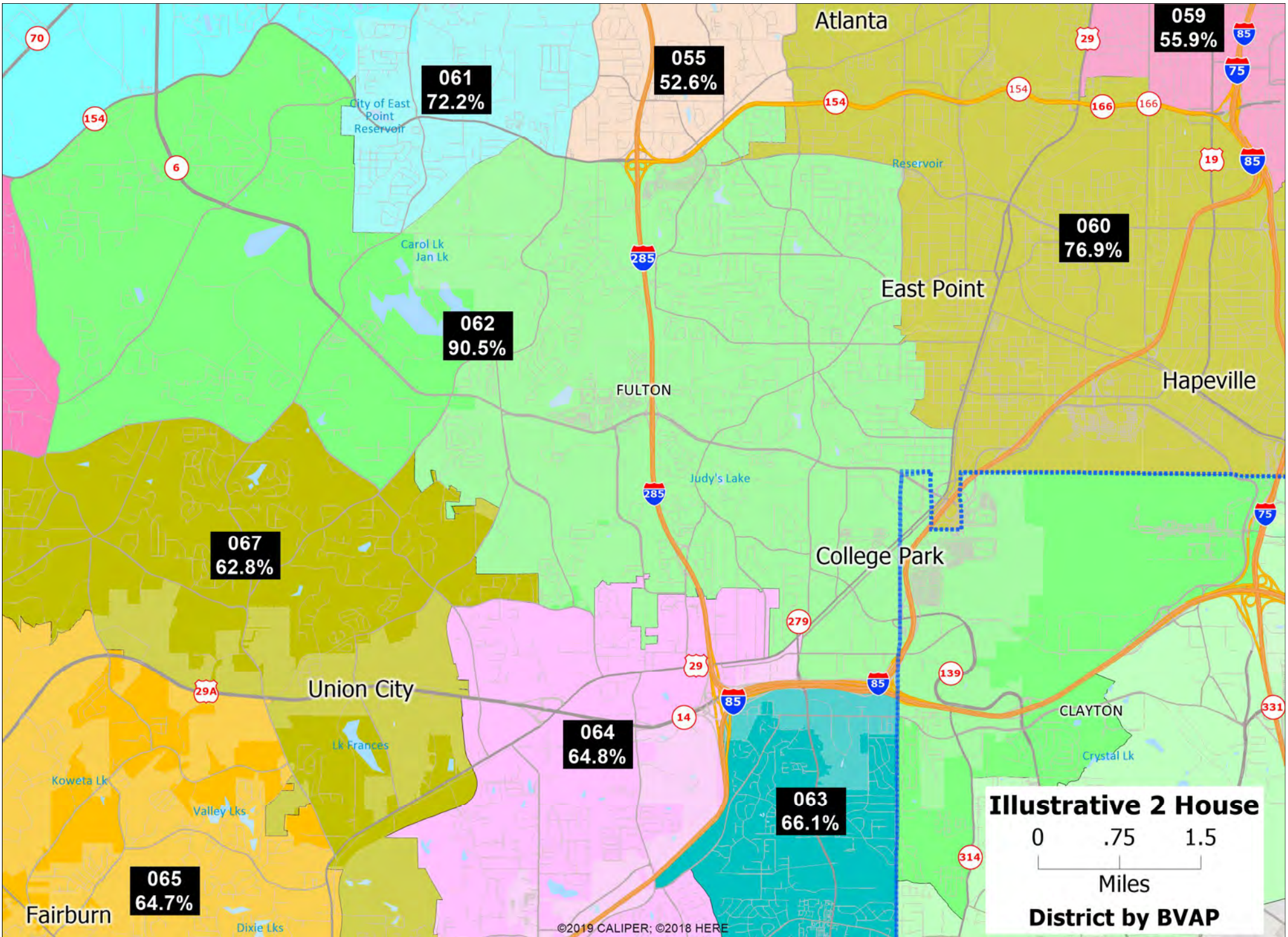


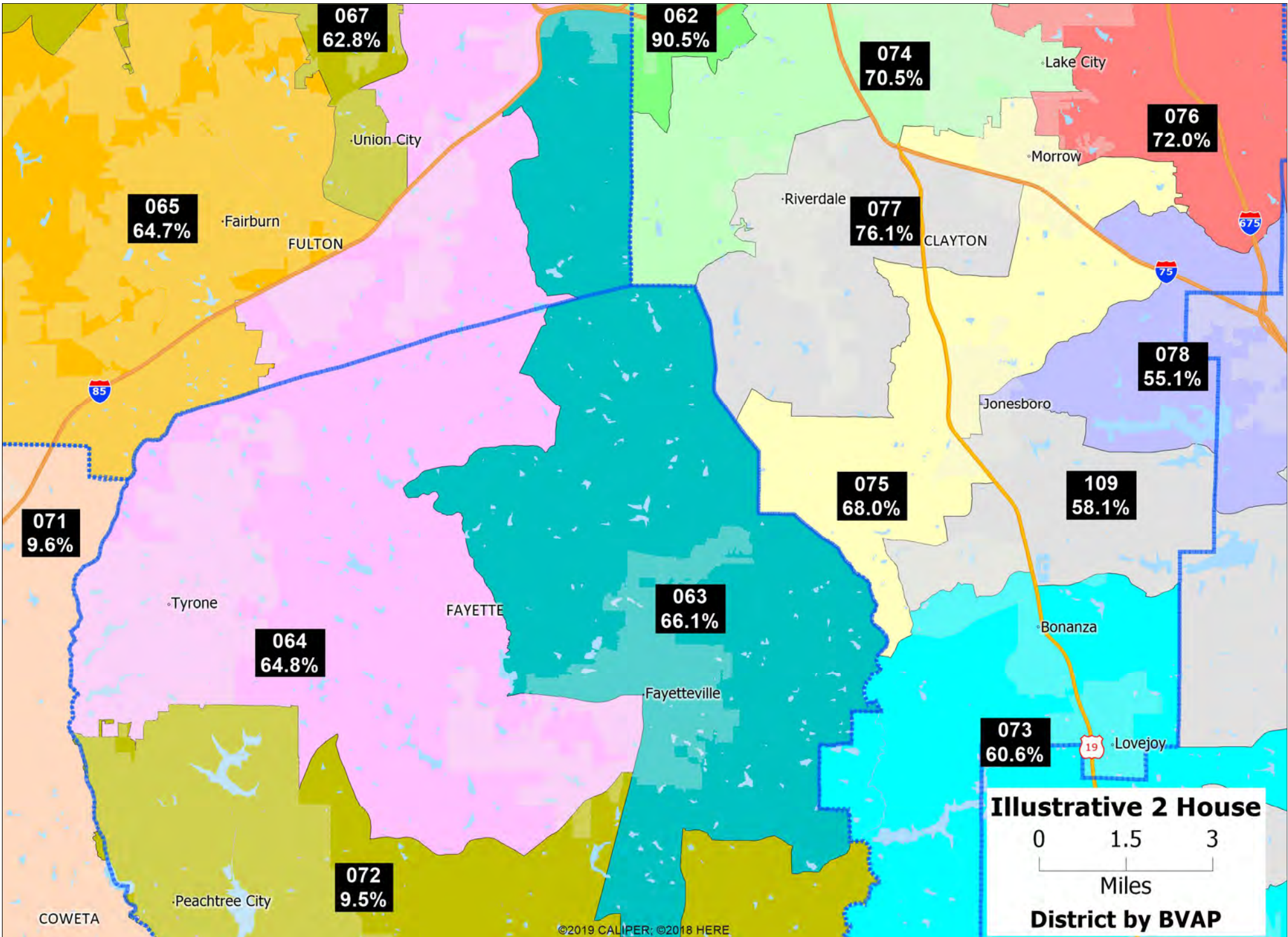
**Illustrative 2 House District by BVAP**

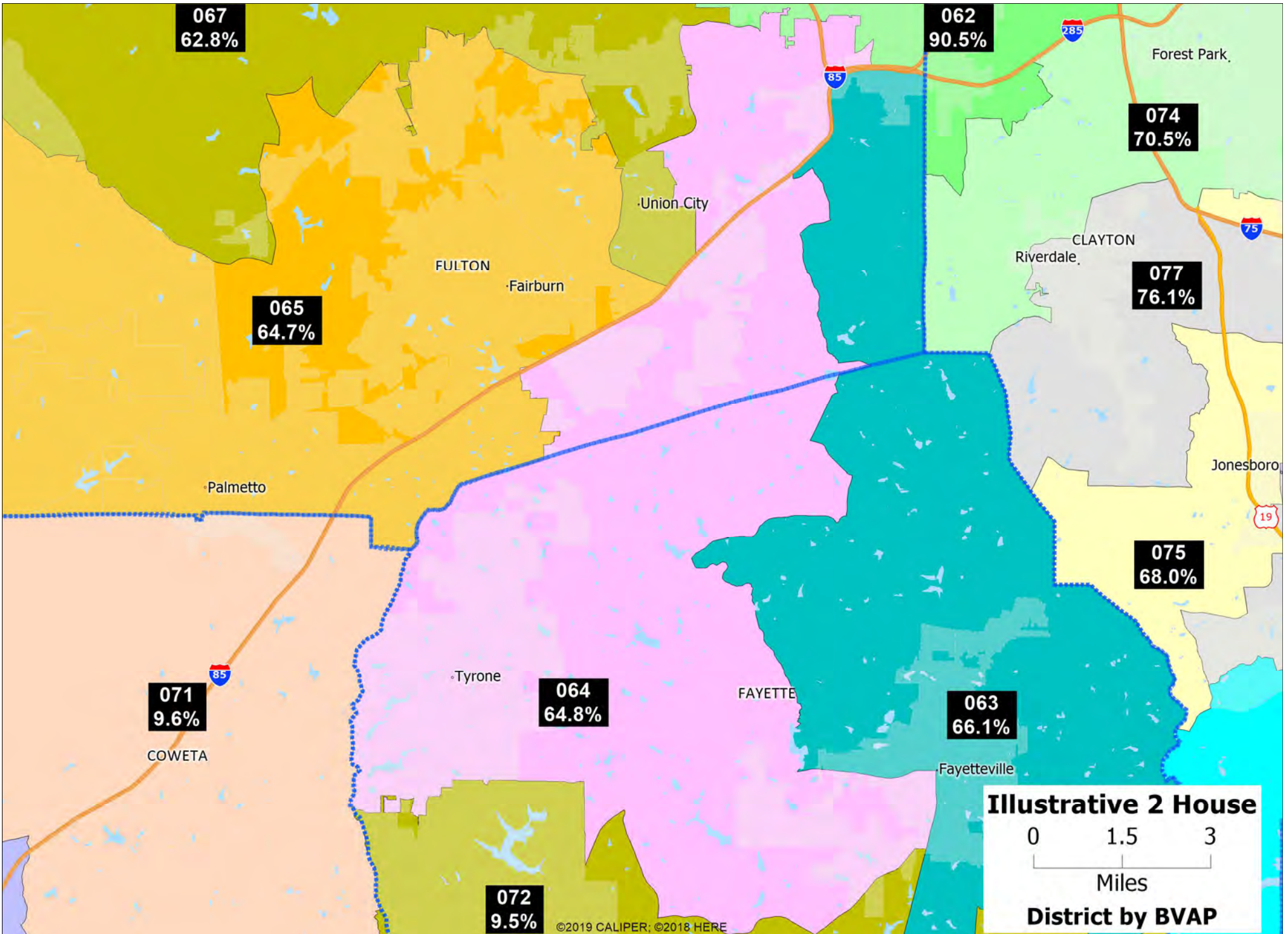
0 .75 1.5 Miles

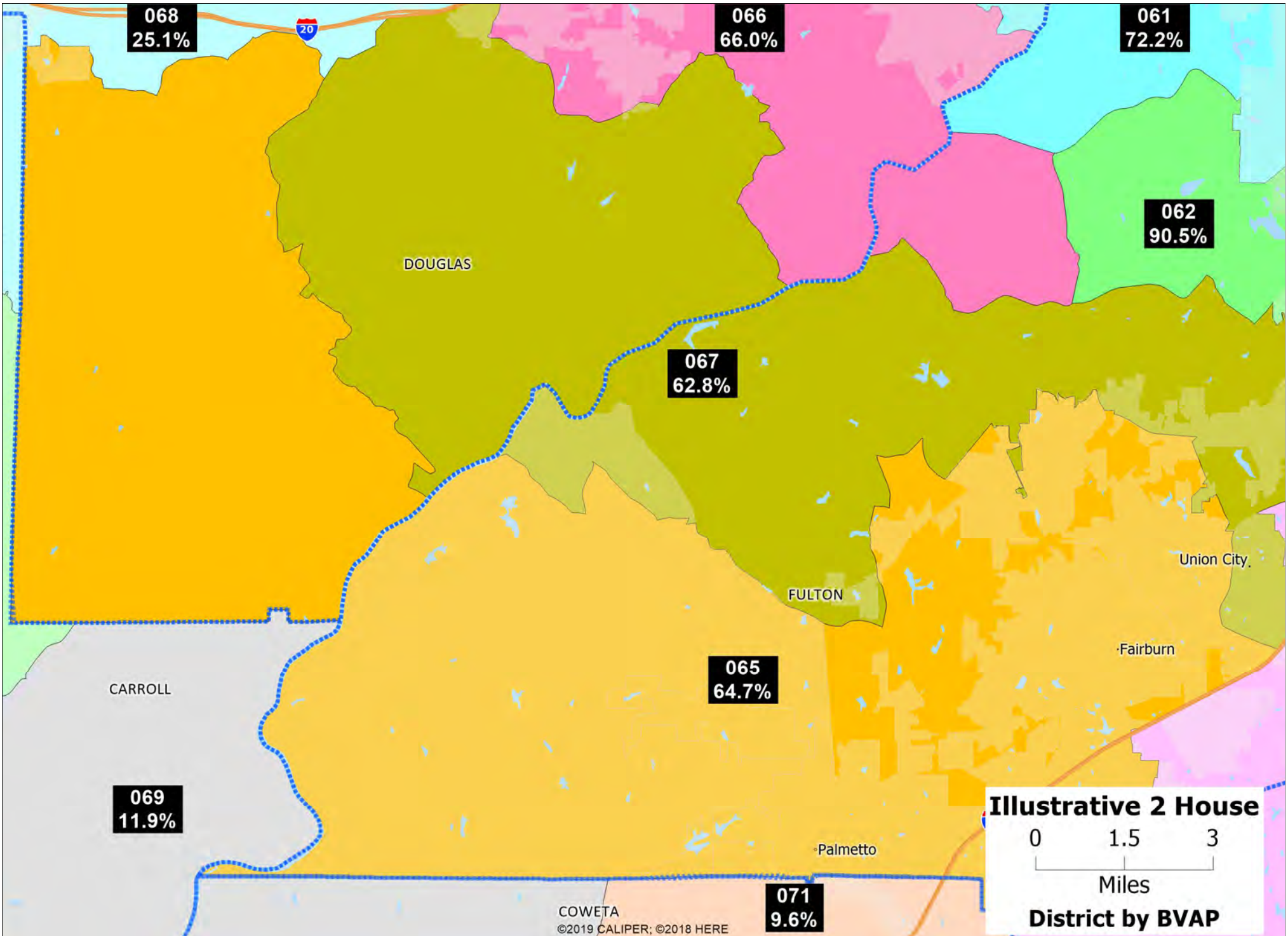


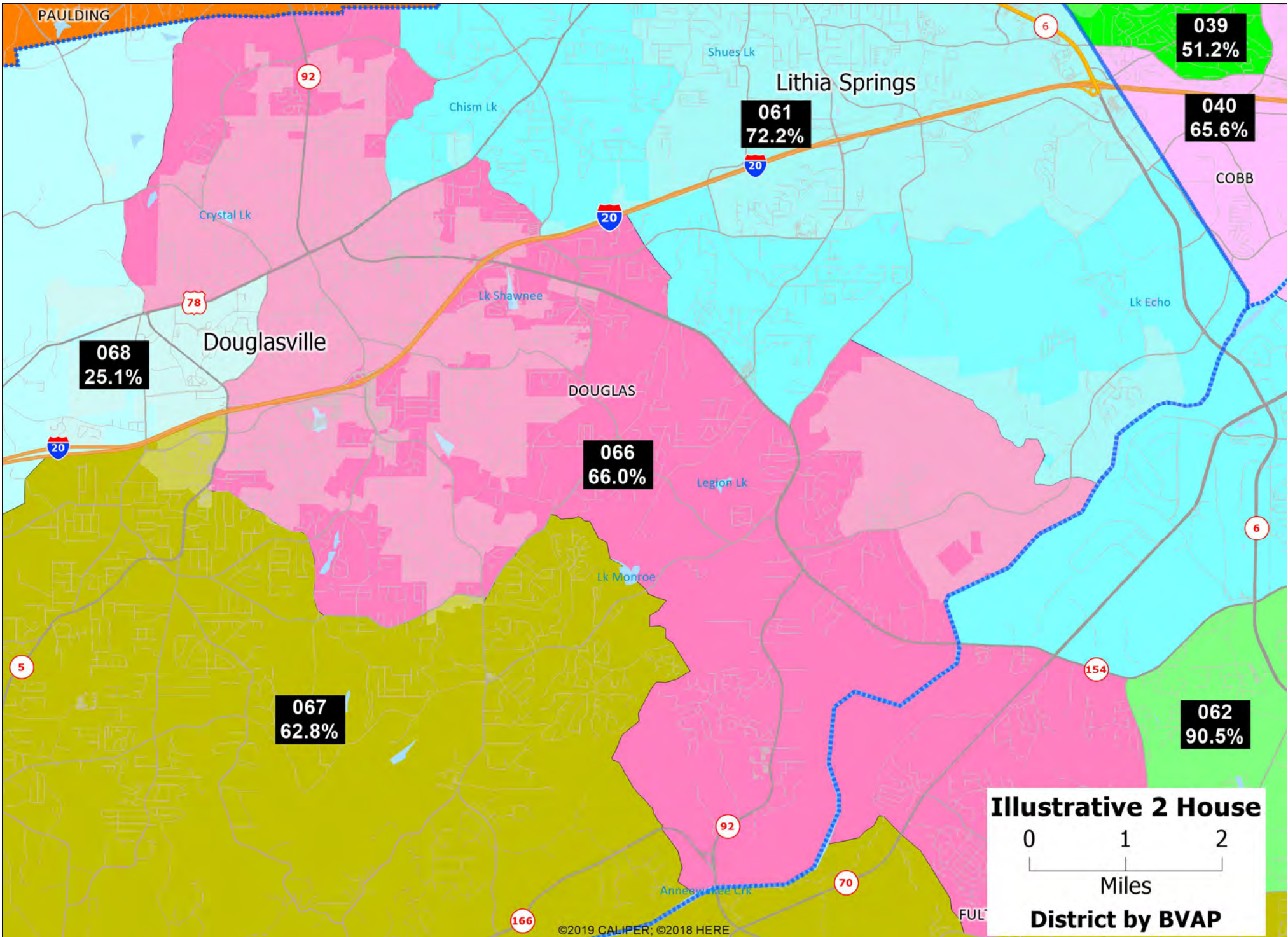
**Illustrative 2 House**  
0 1 2  
Miles  
**District by BVAP**

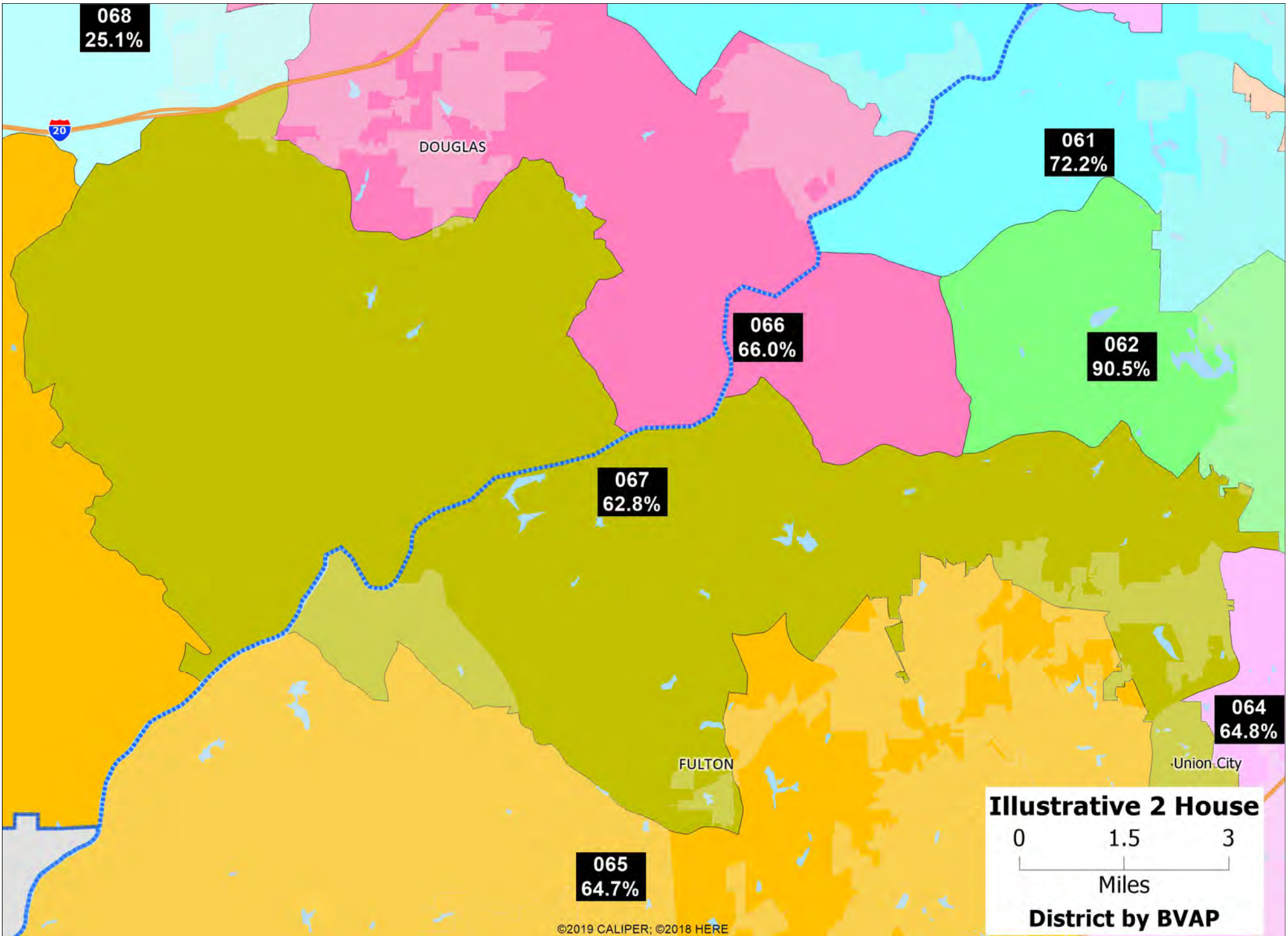




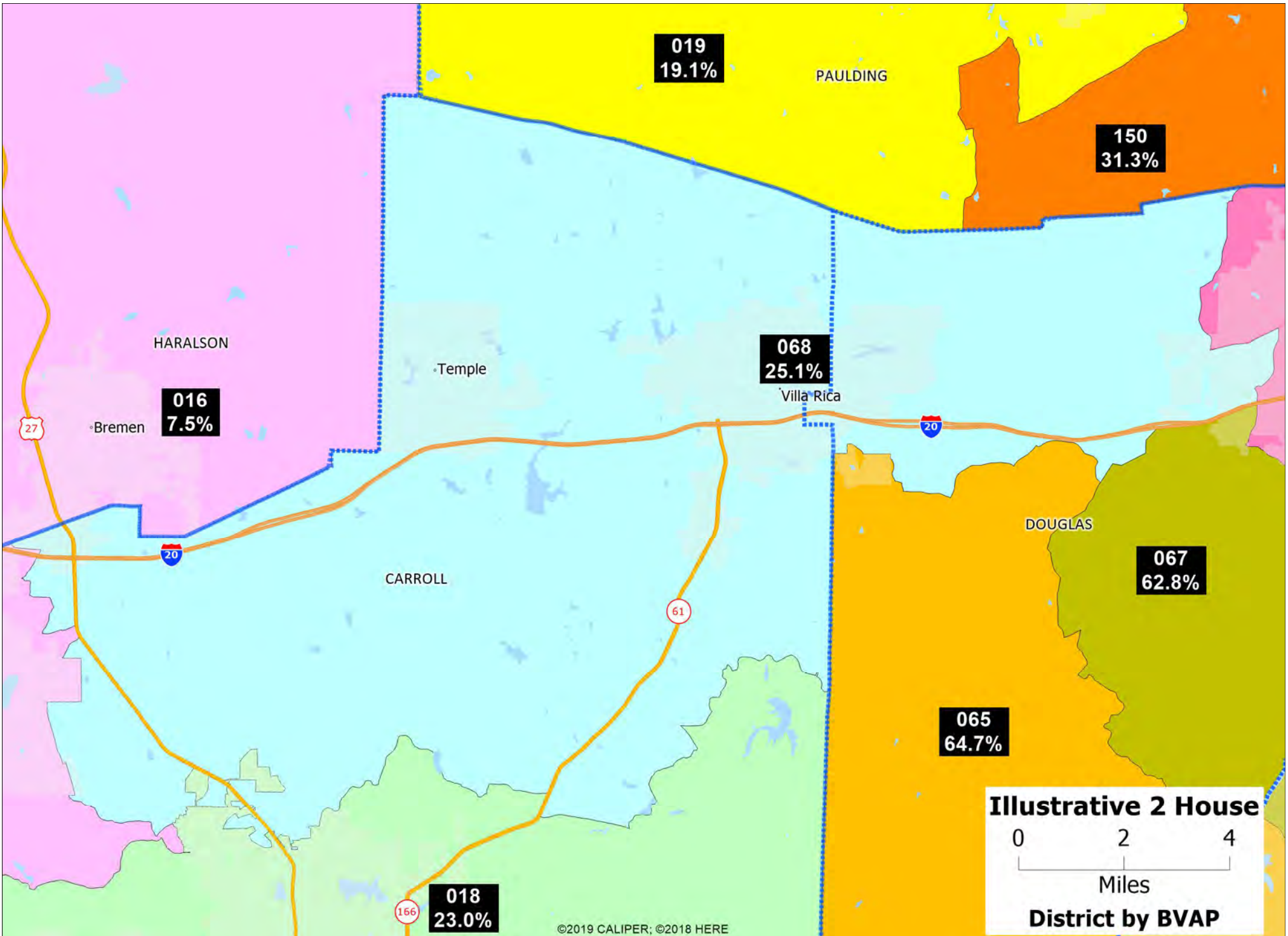


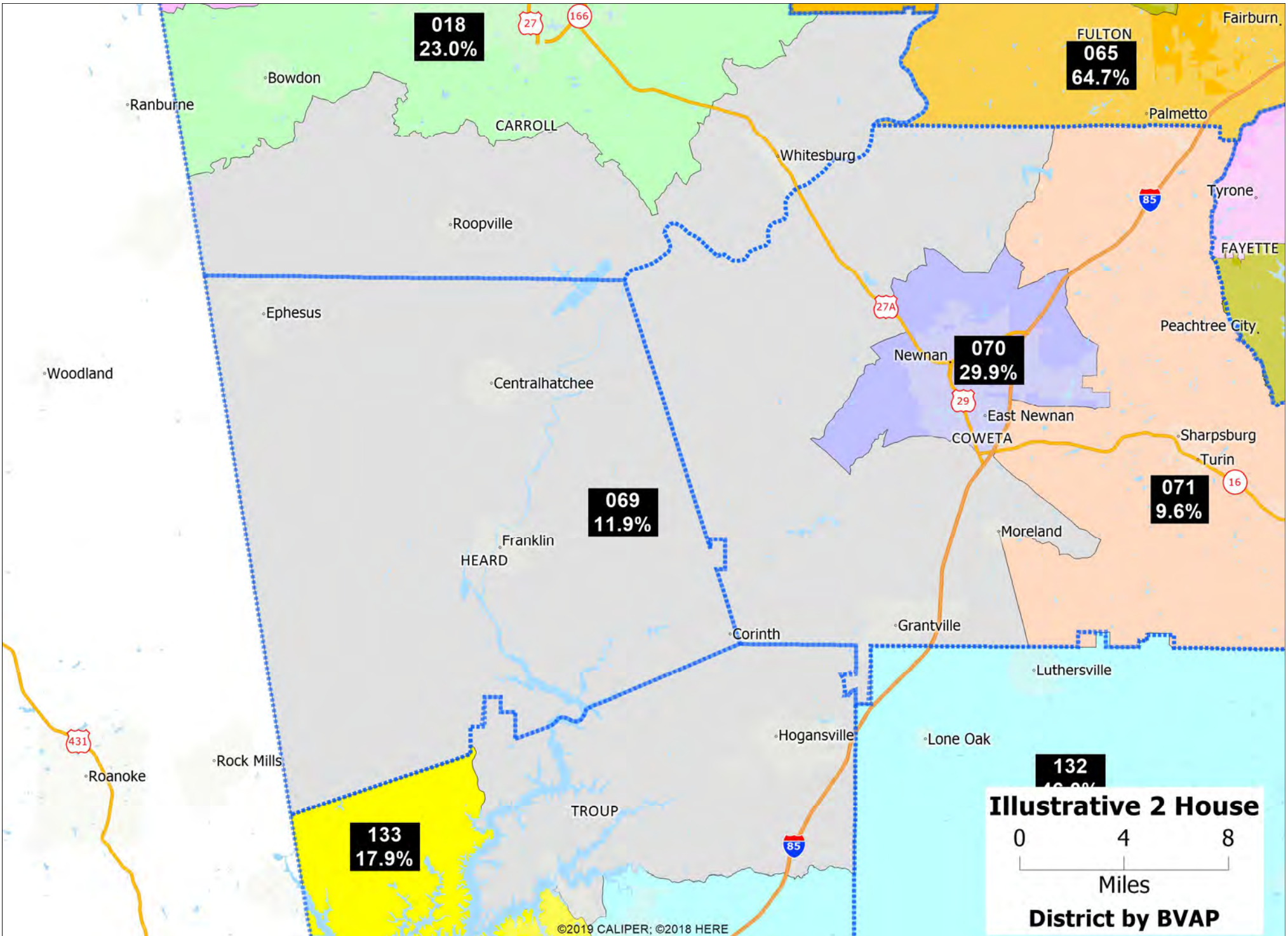










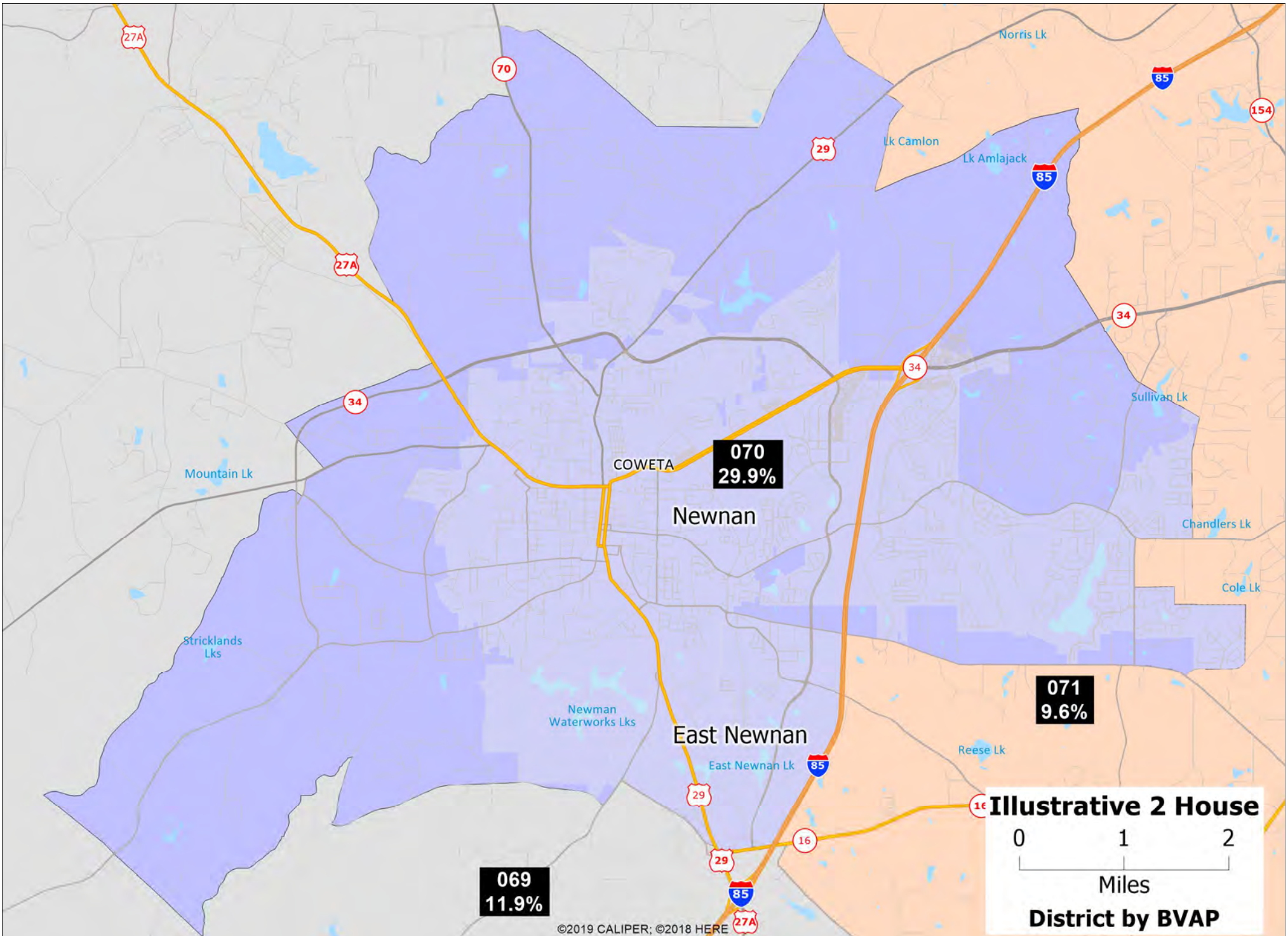


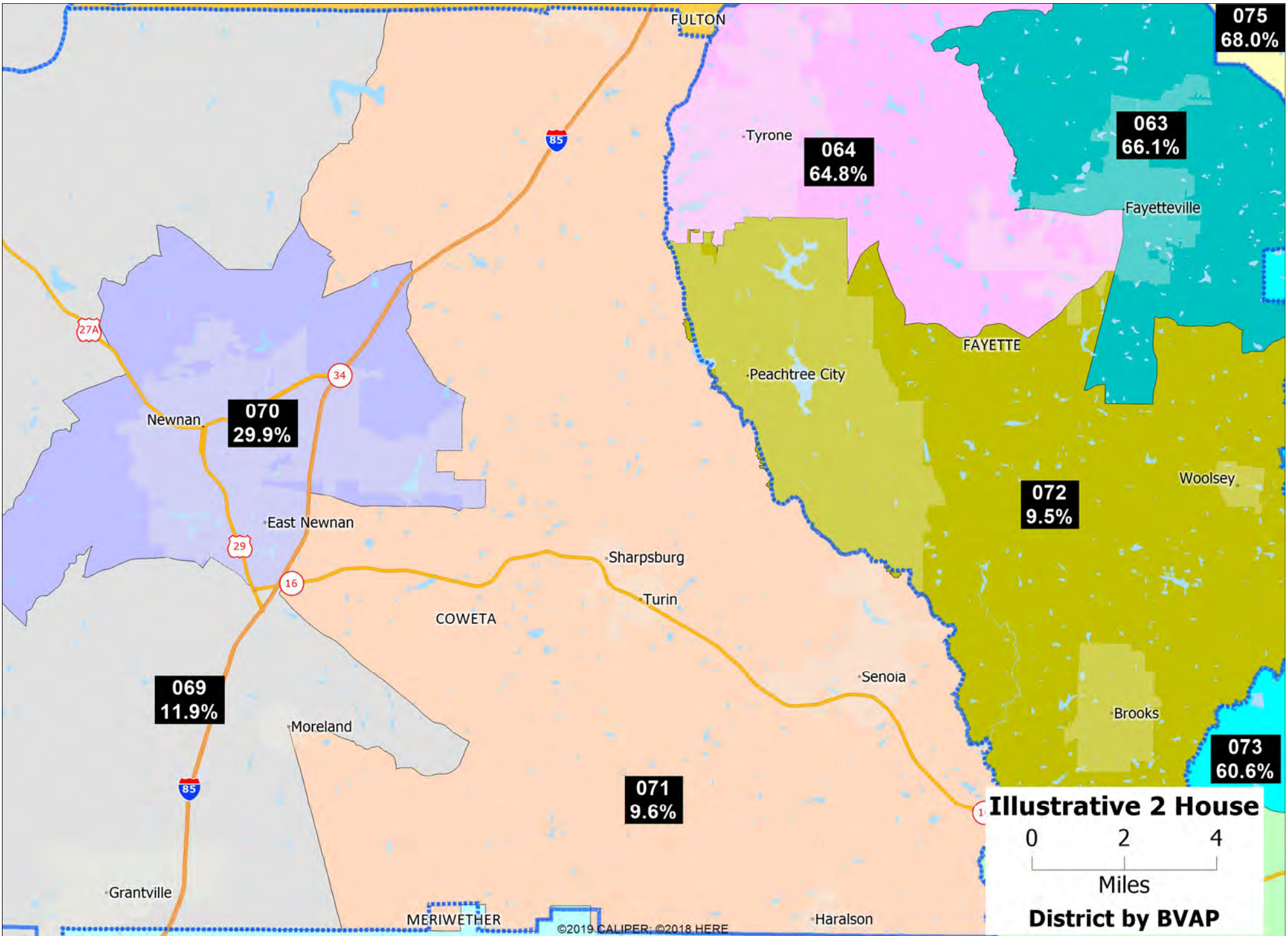
**132**  
16.8%

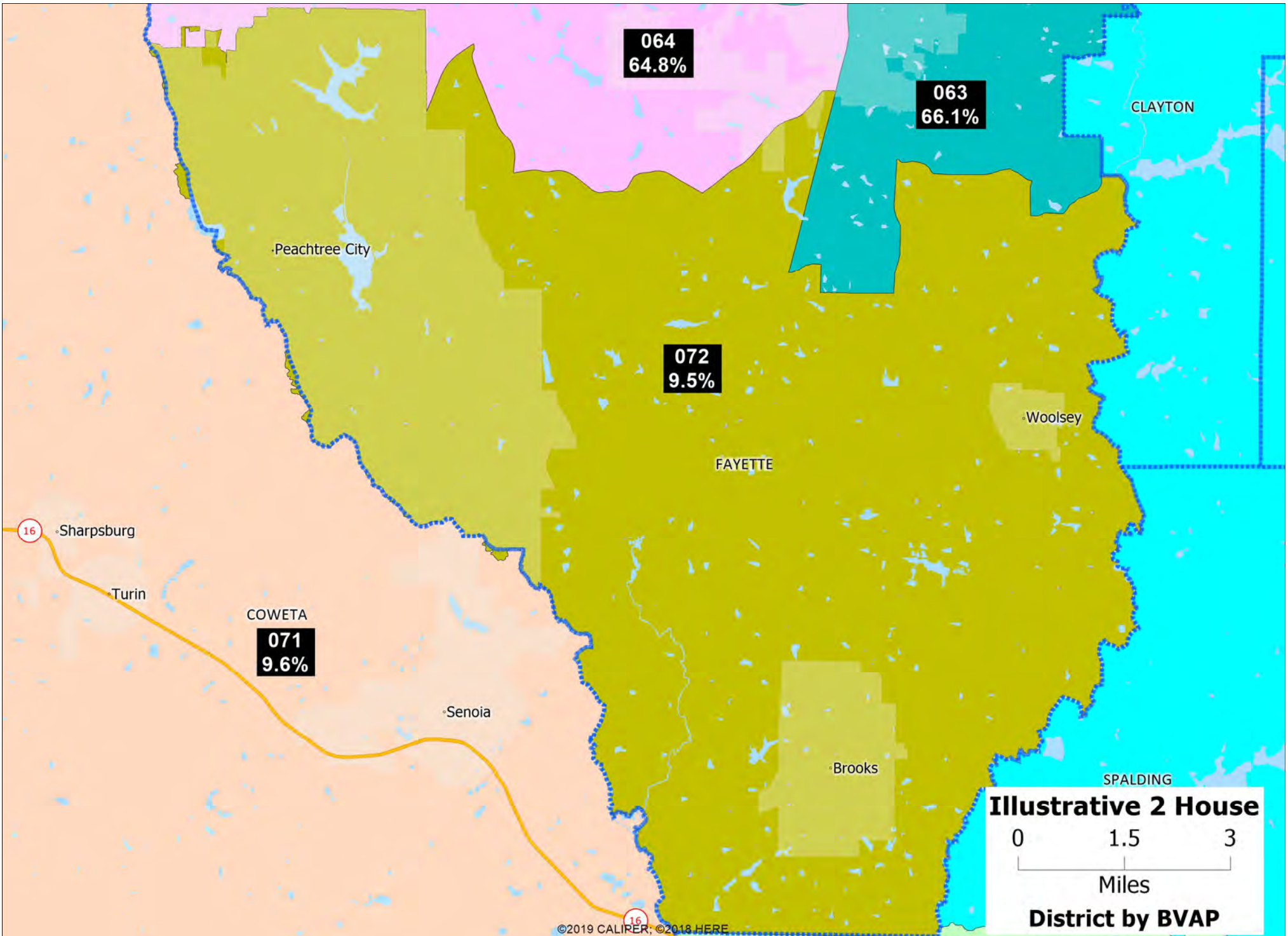
**Illustrative 2 House**

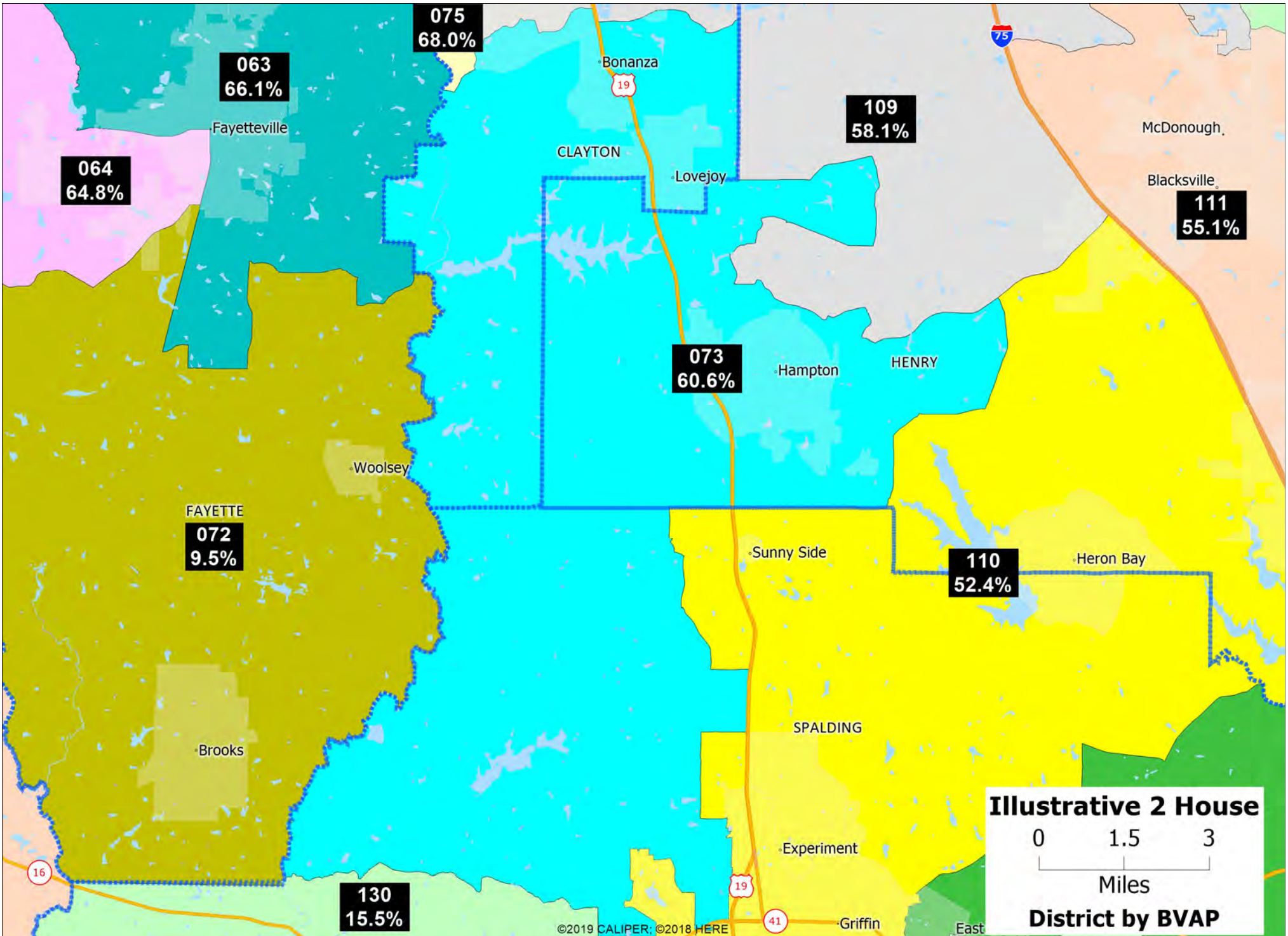
0 4 8  
Miles

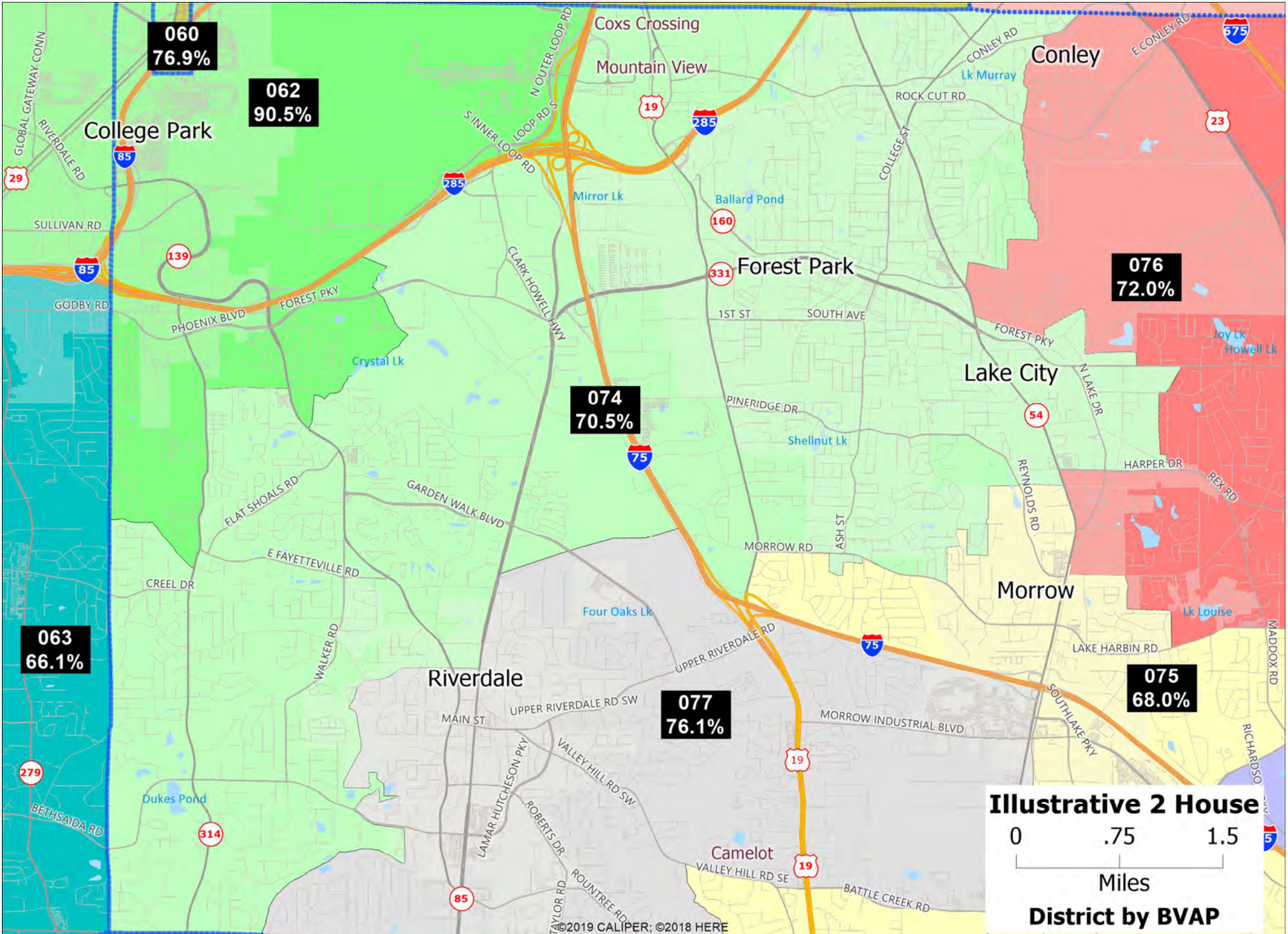
**District by BVAP**



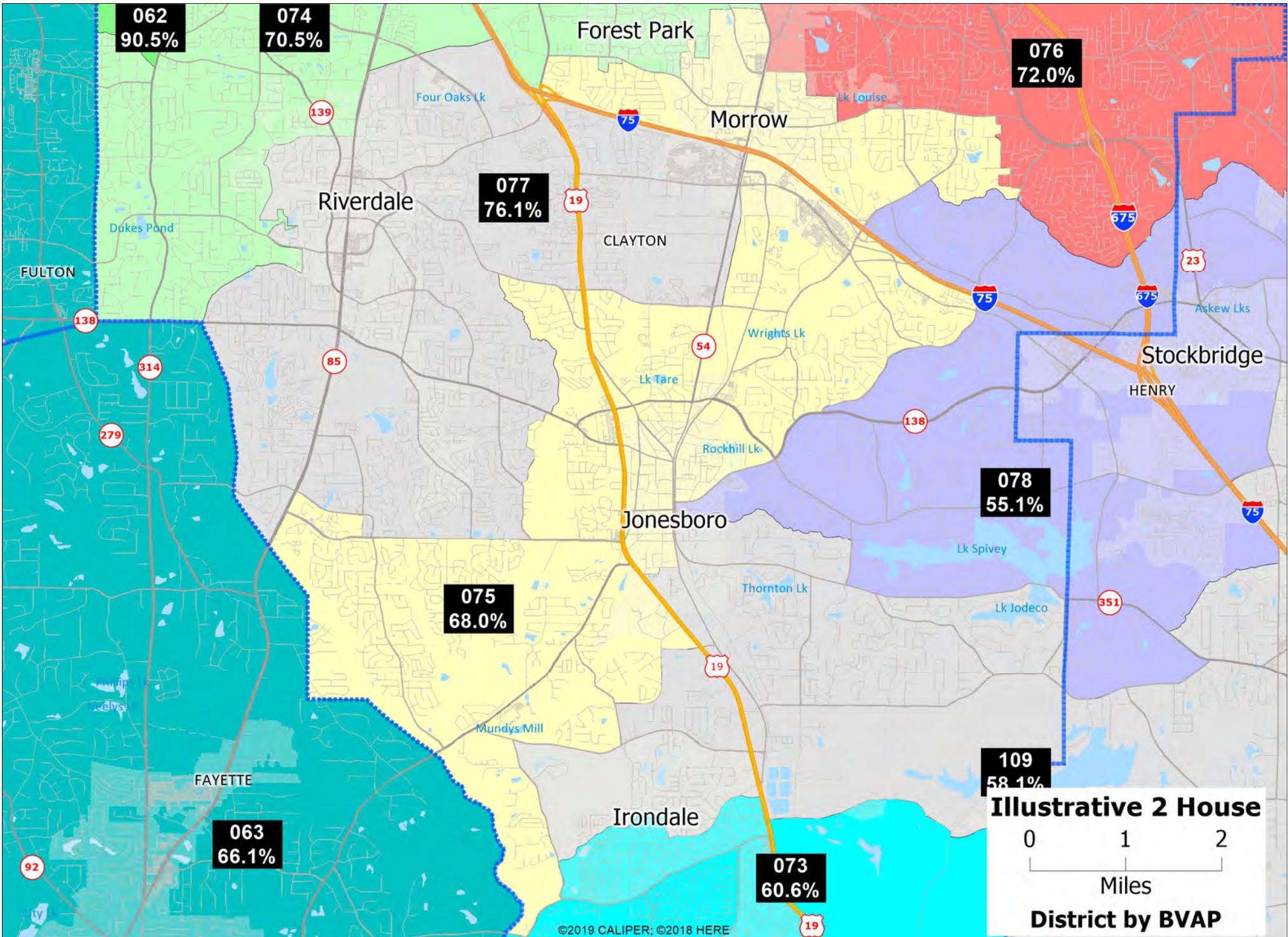




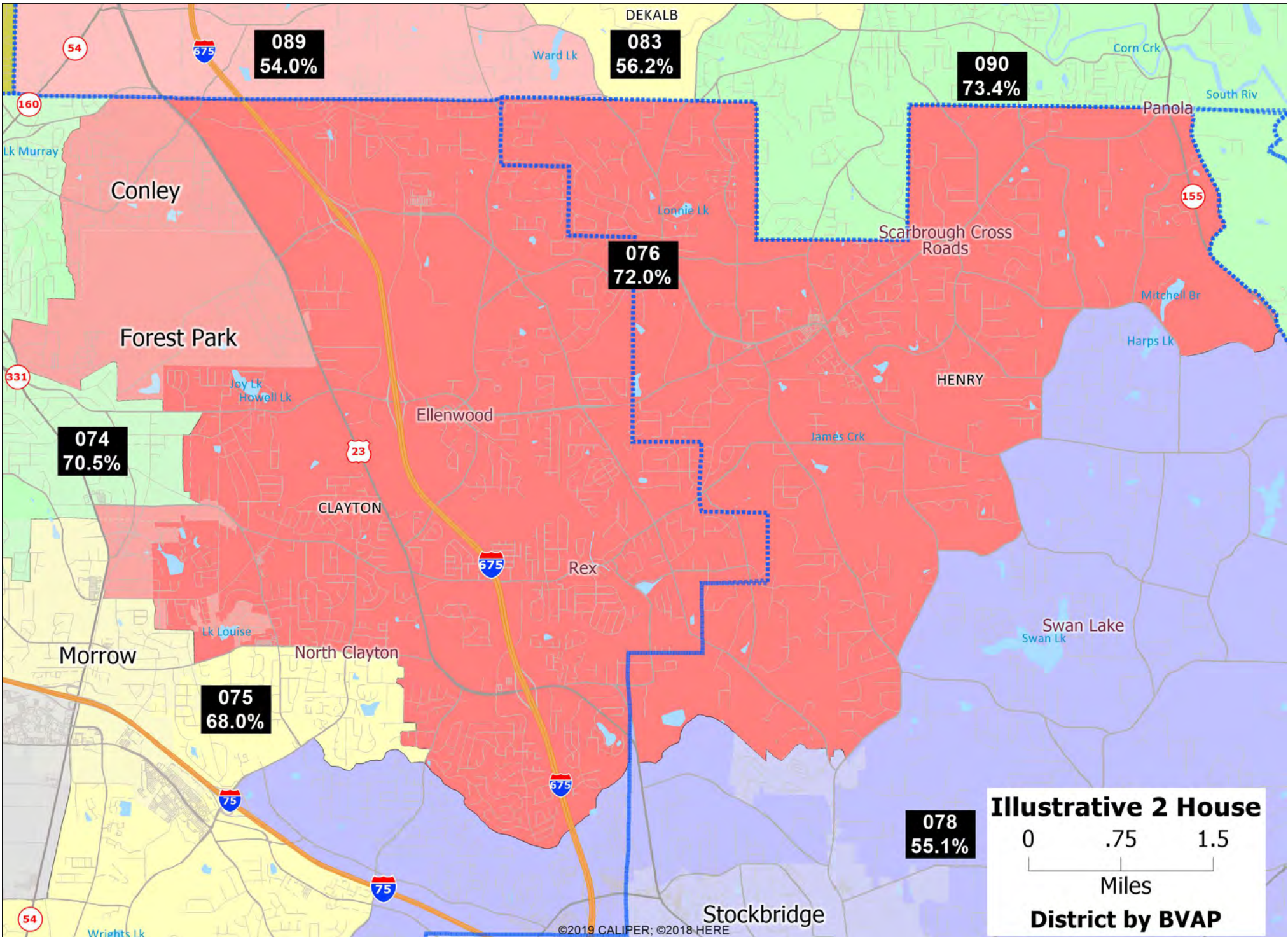


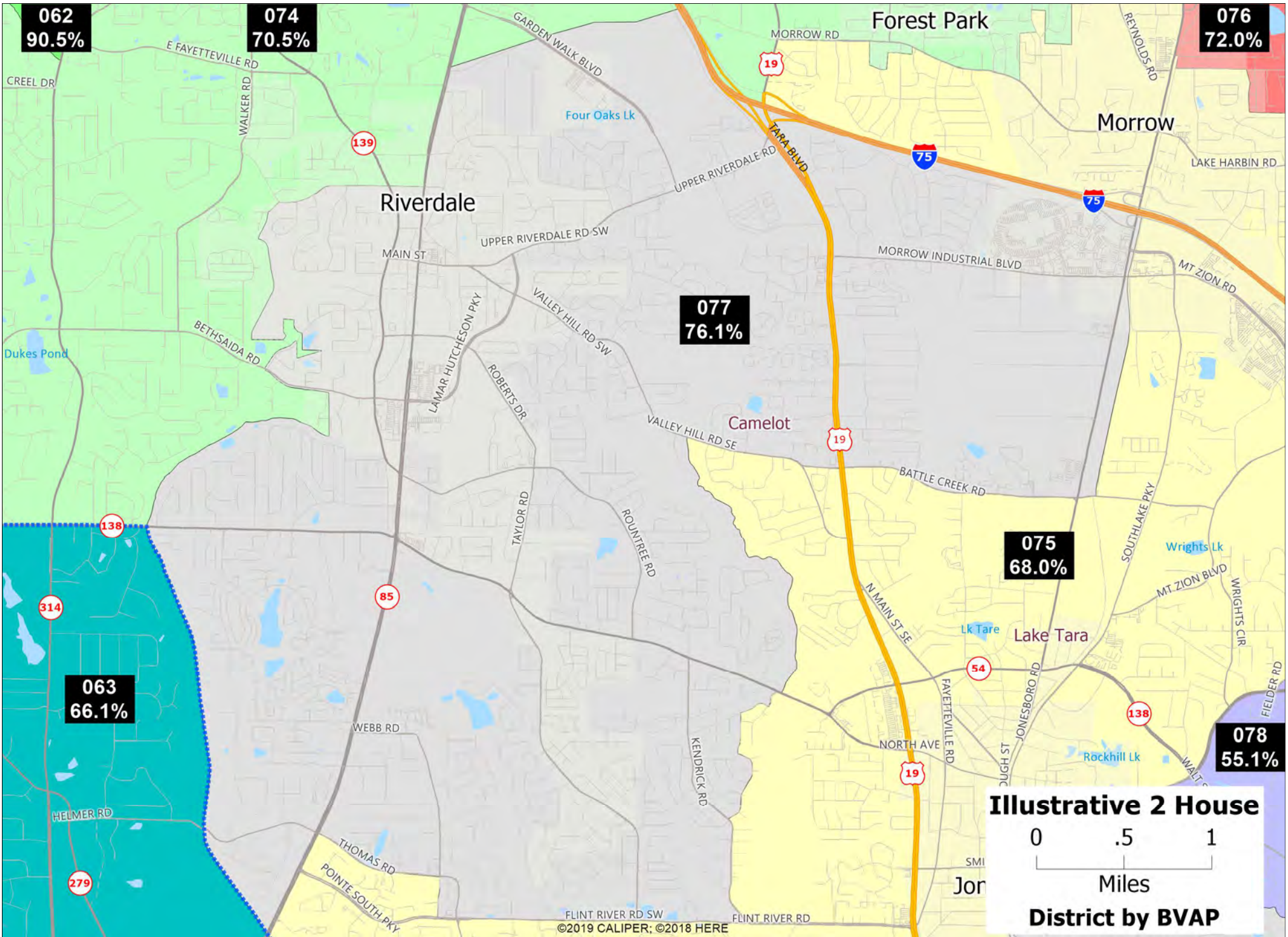


**Illustrative 2 House**  
0 .75 1.5  
Miles  
**District by BVAP**



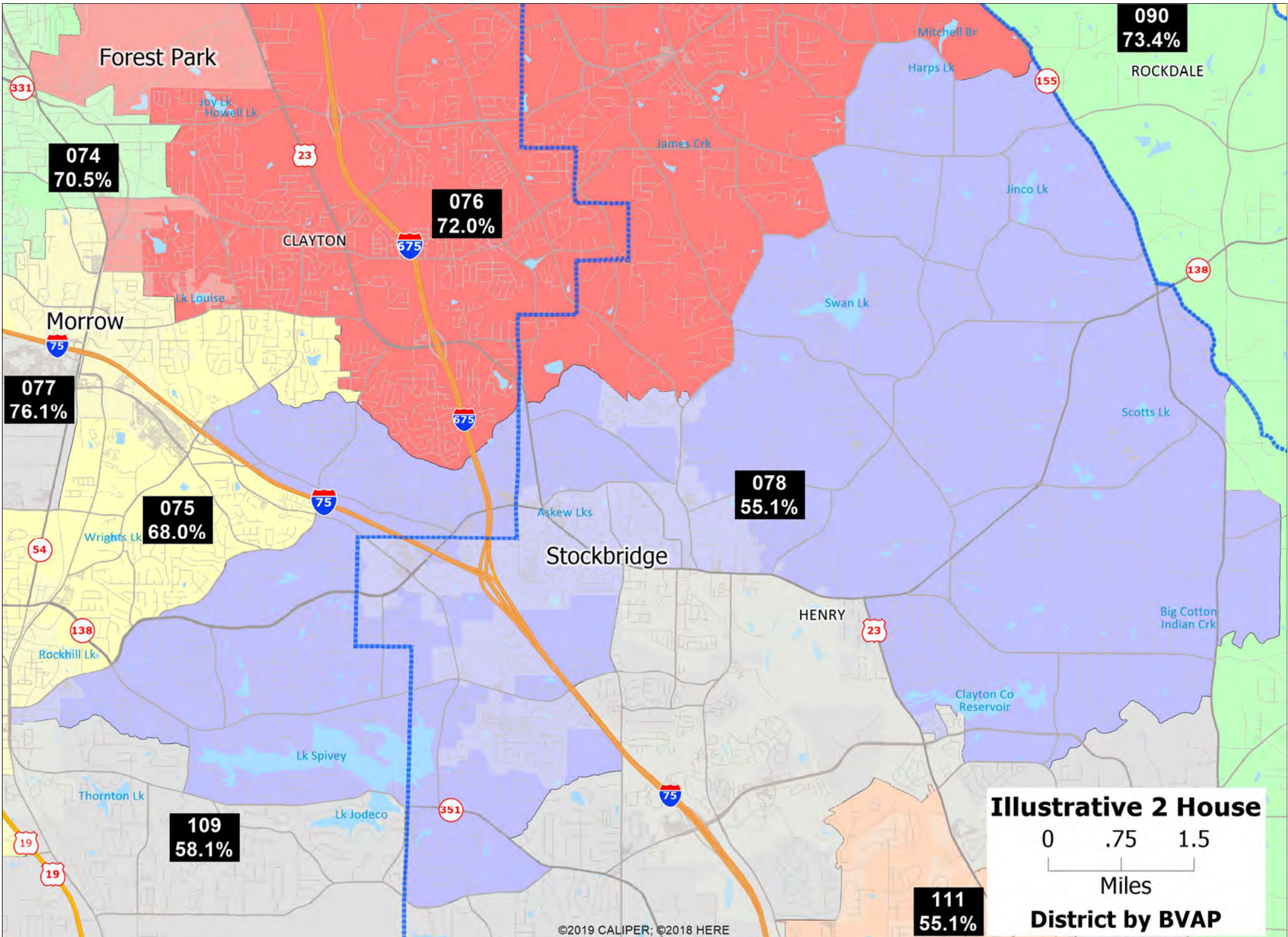


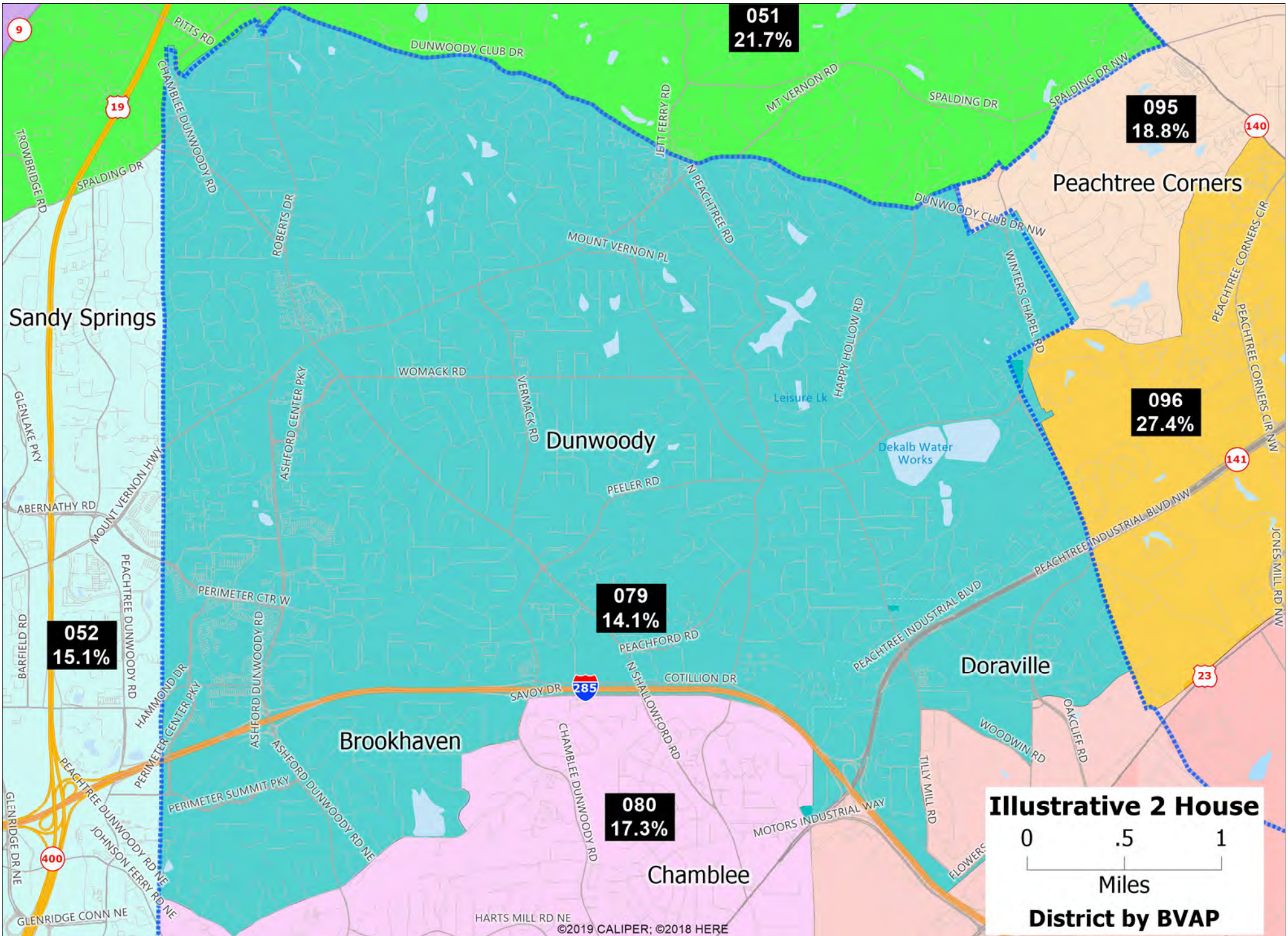


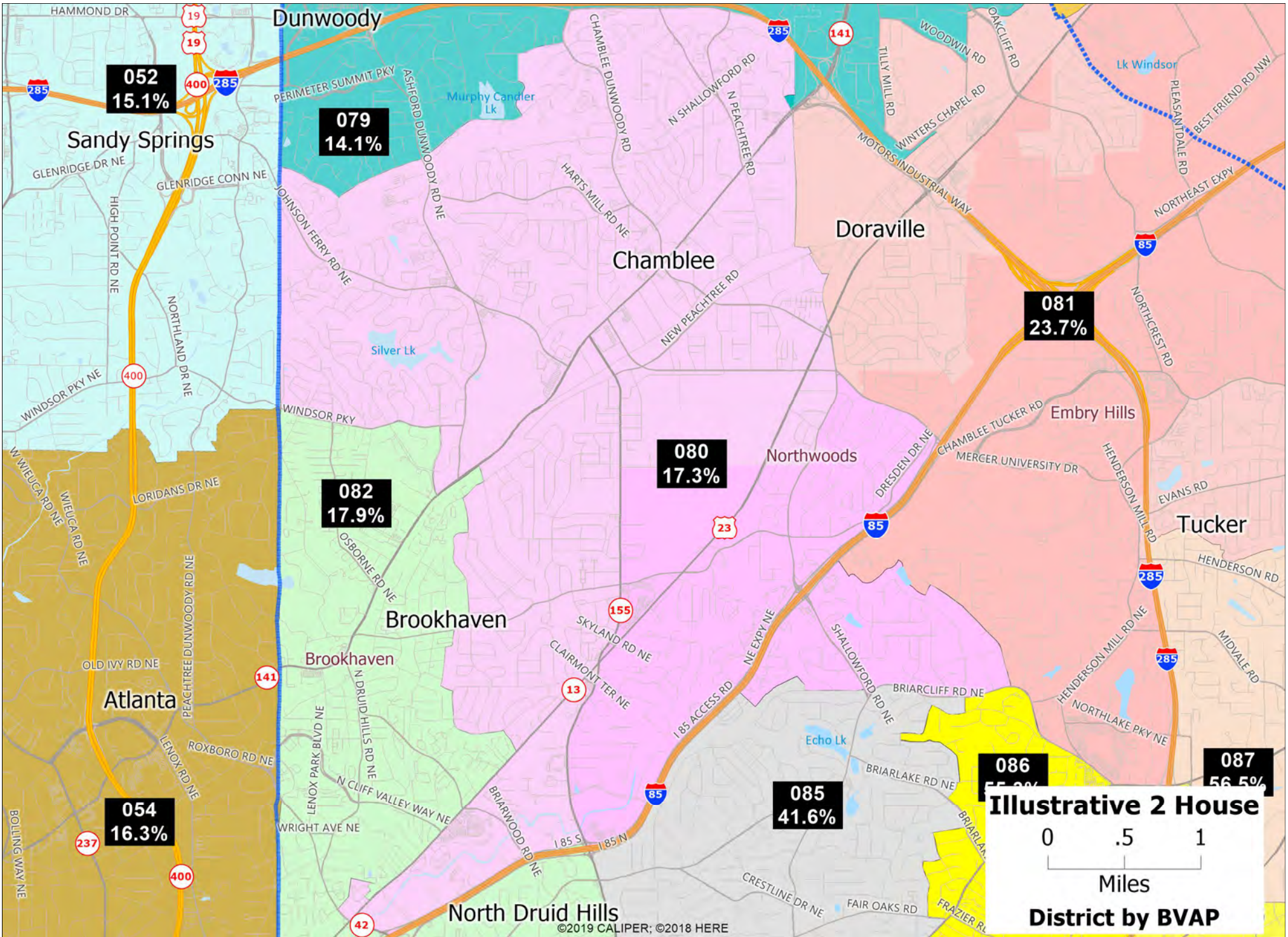


**Illustrative 2 House District by BVAP**

0 .5 1  
Miles

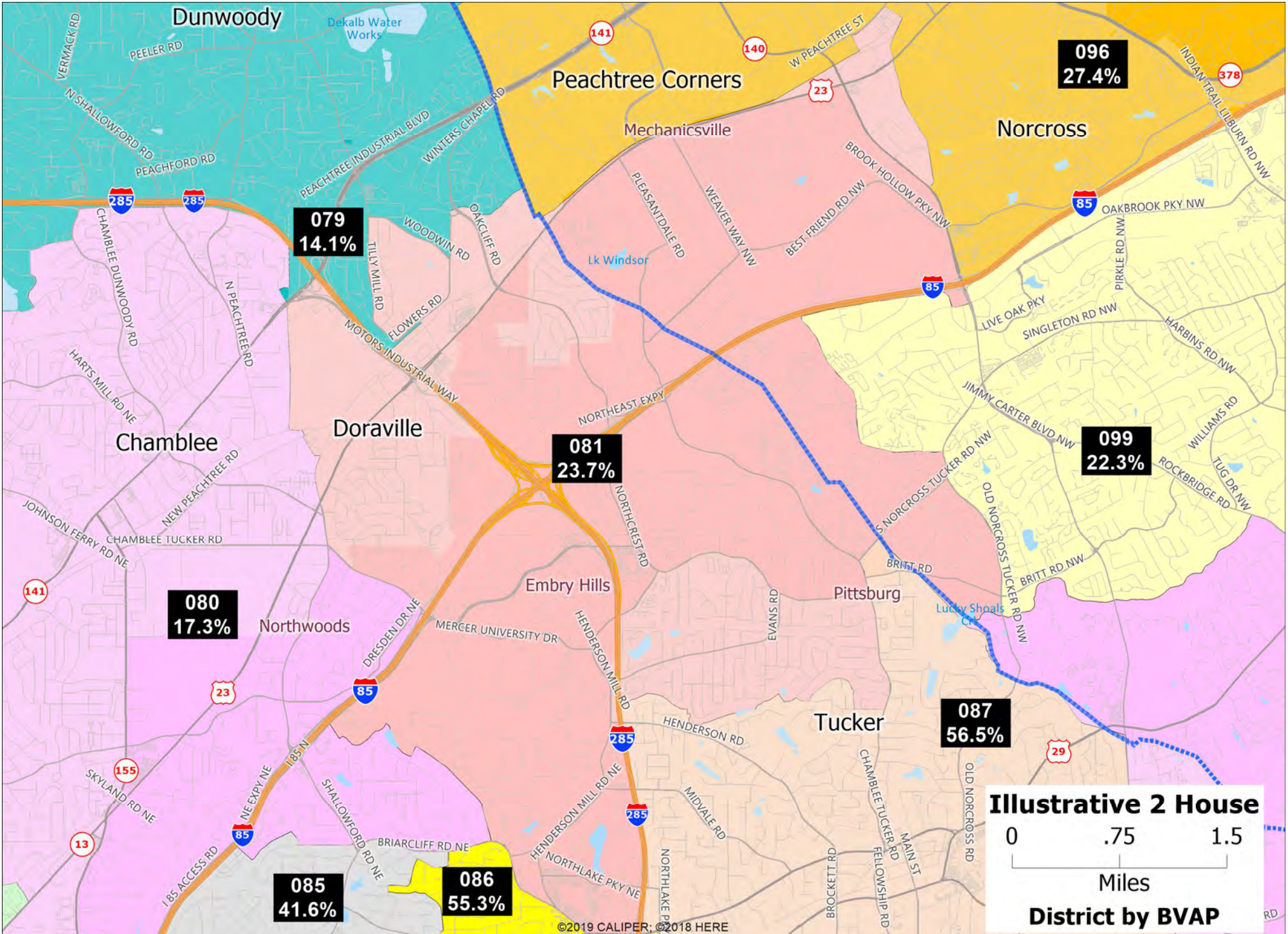


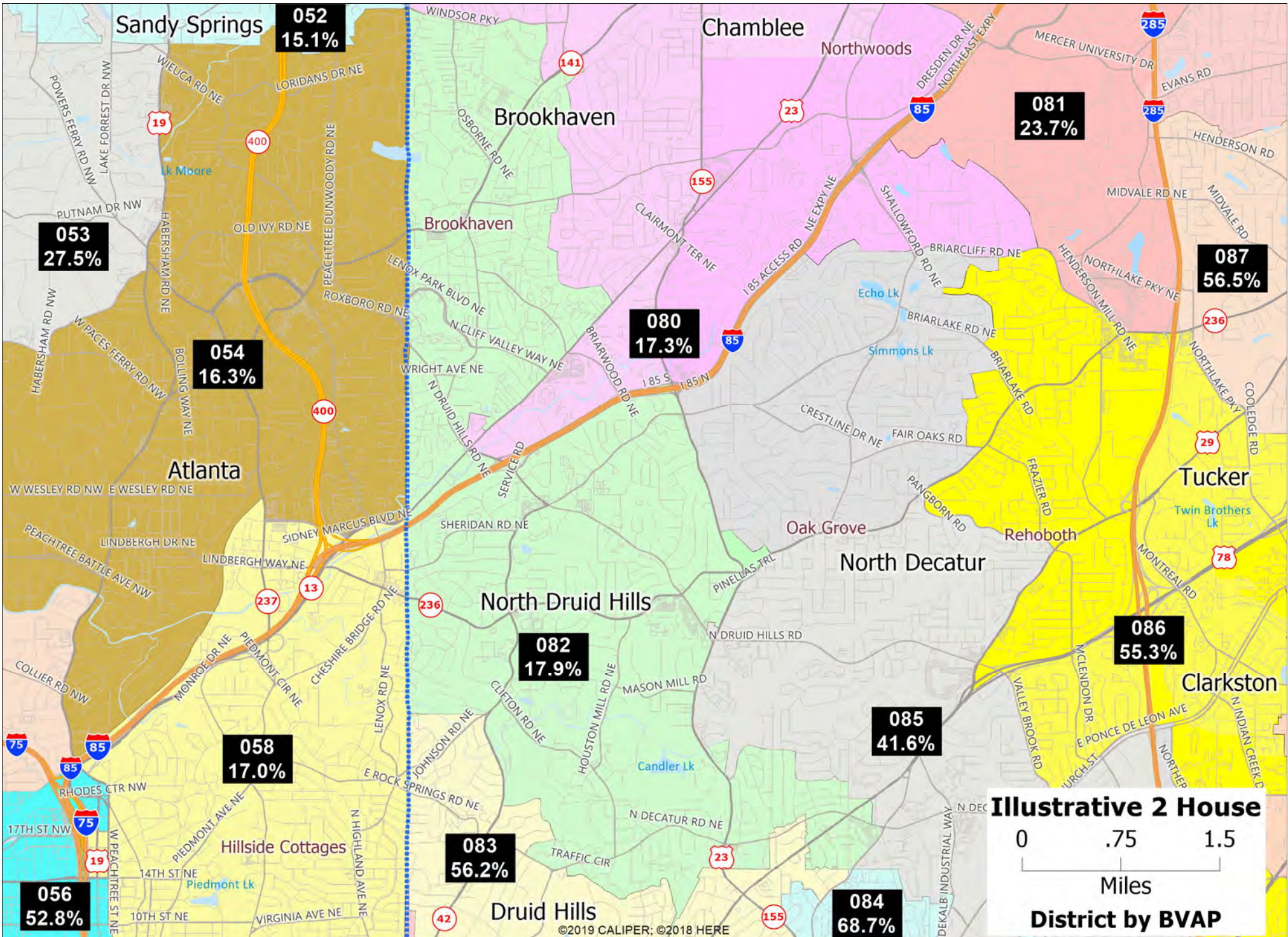




**Illustrative 2 House District by BVAP**

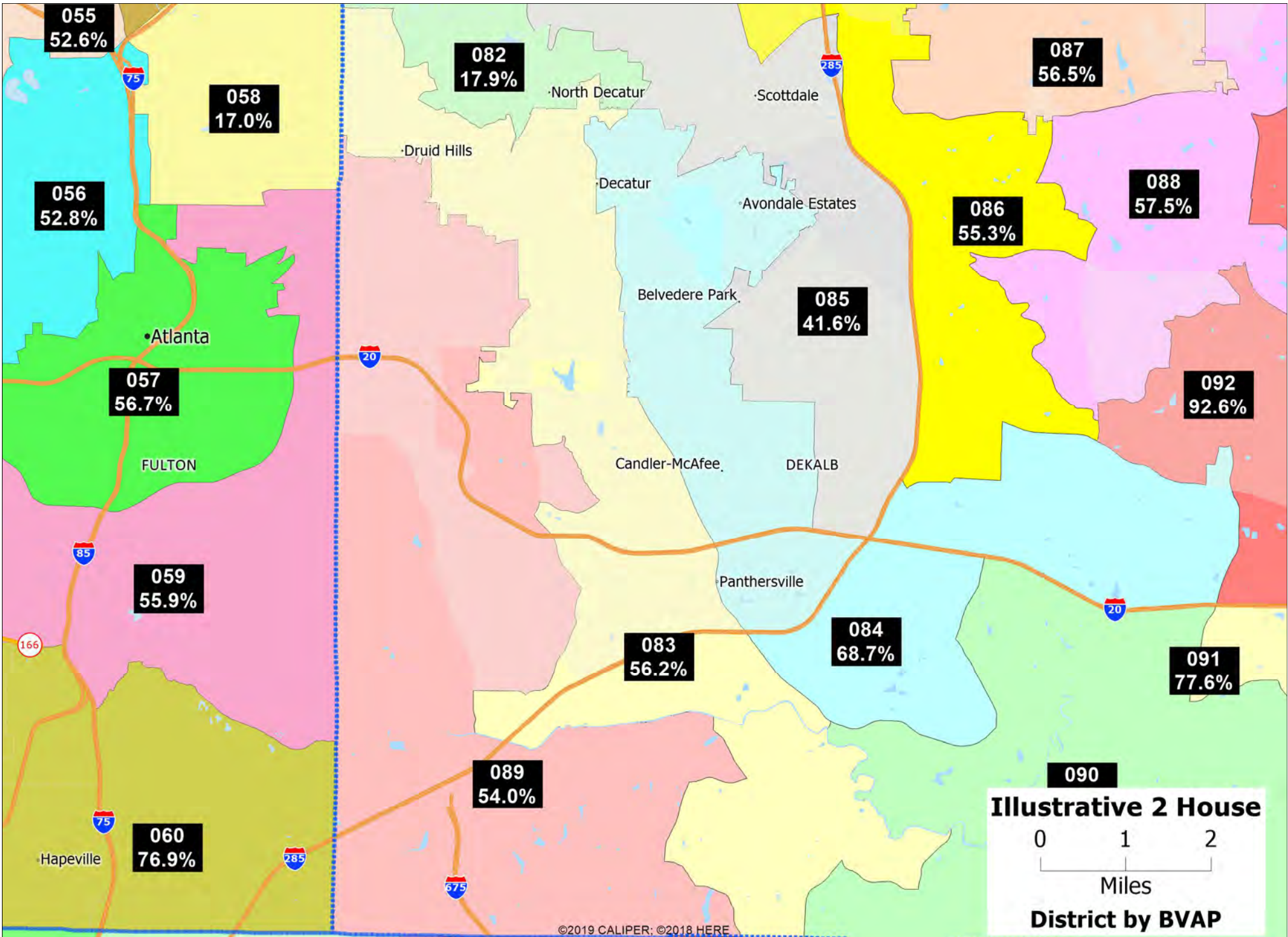
0 .5 1  
Miles



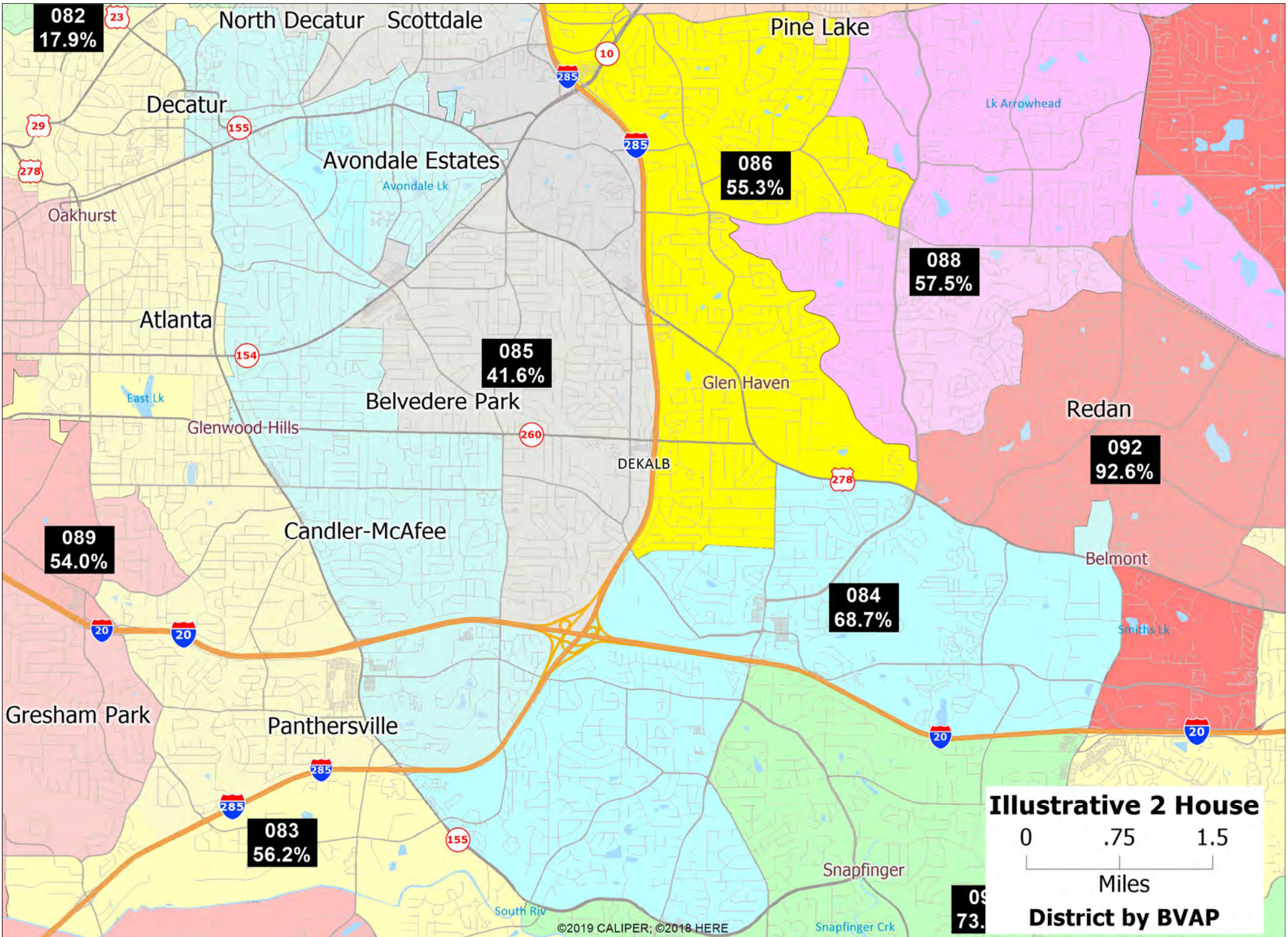


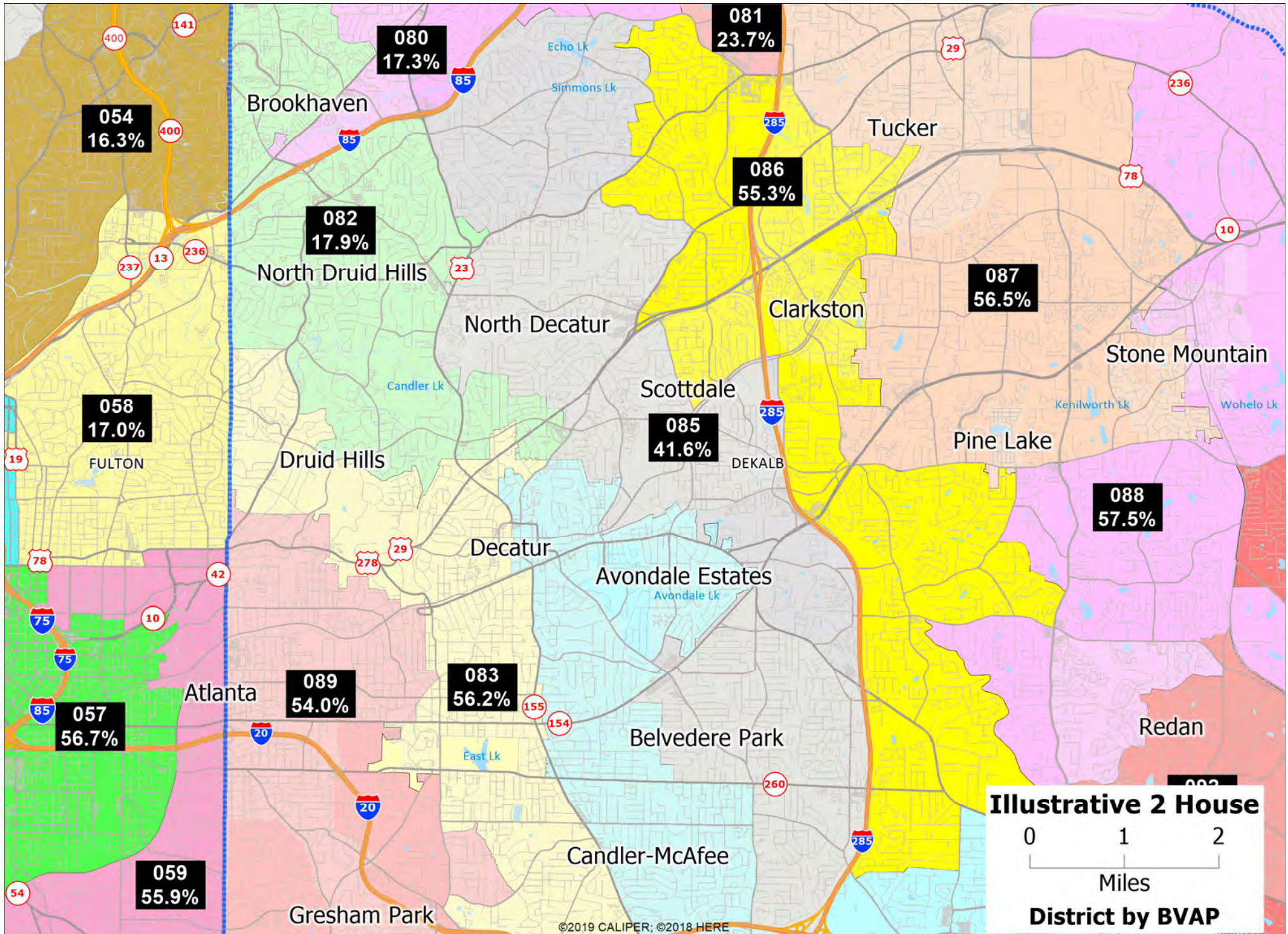
**Illustrative 2 House District by BVAP**

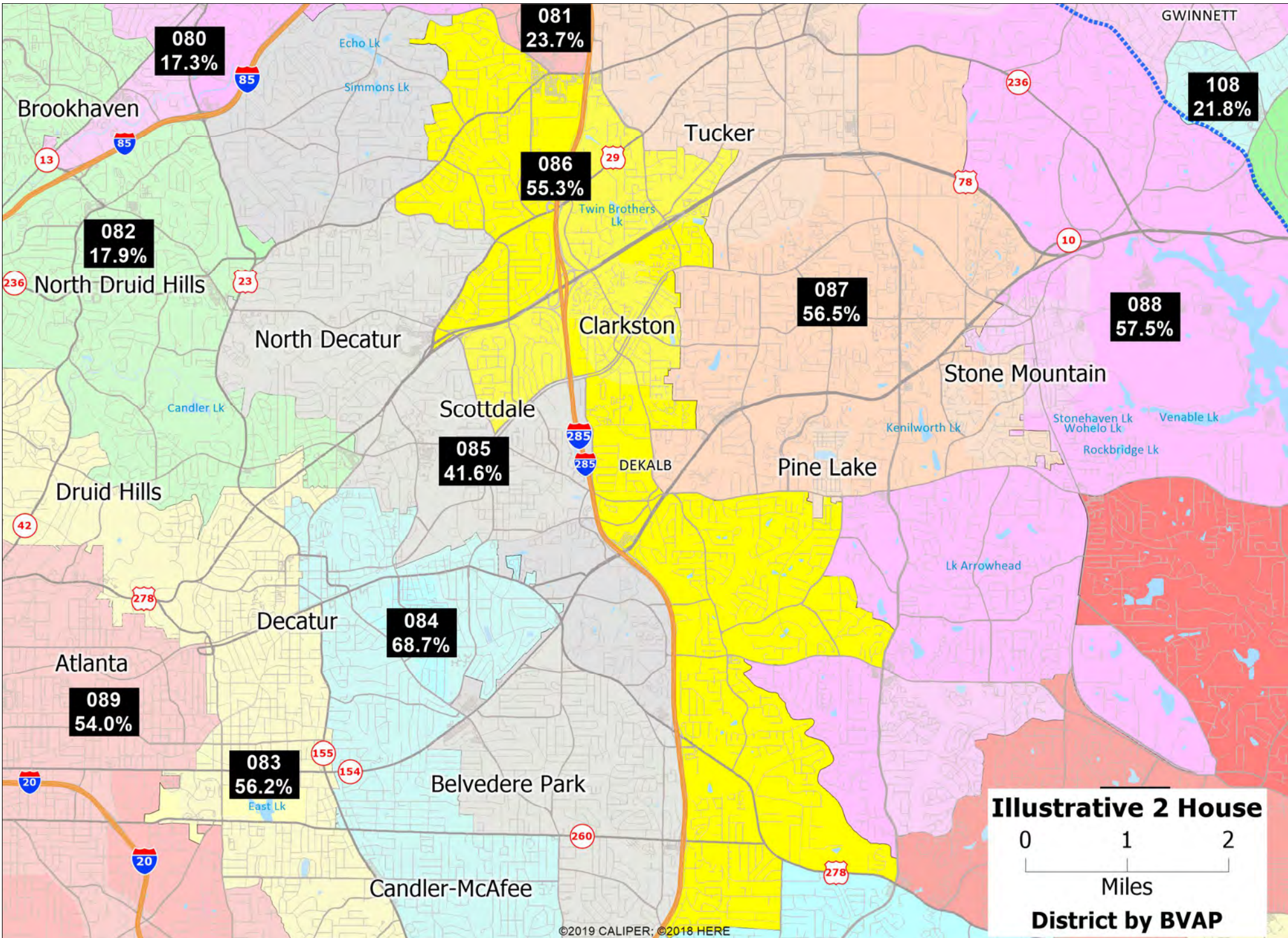
0 0.75 1.5  
Miles

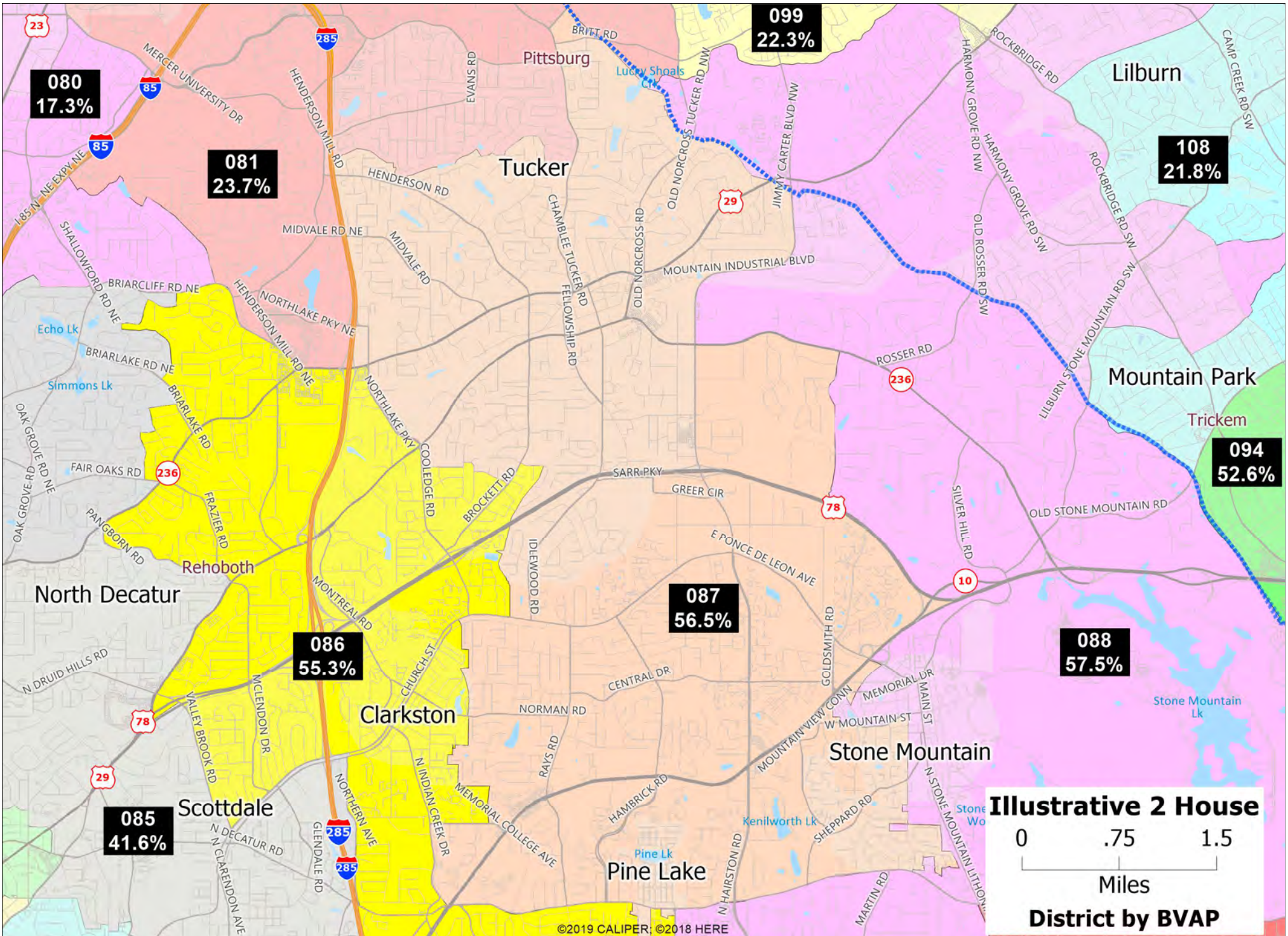




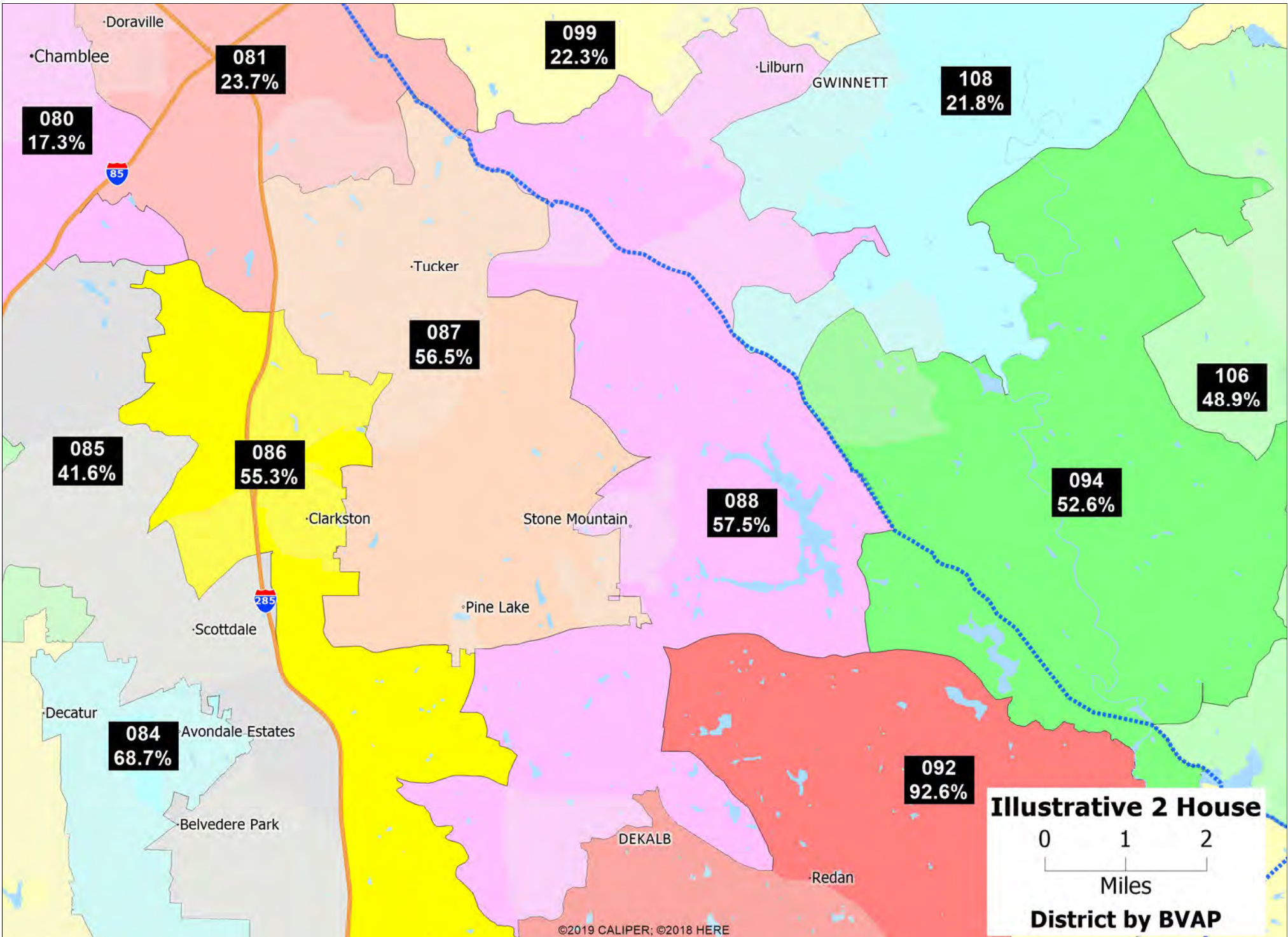


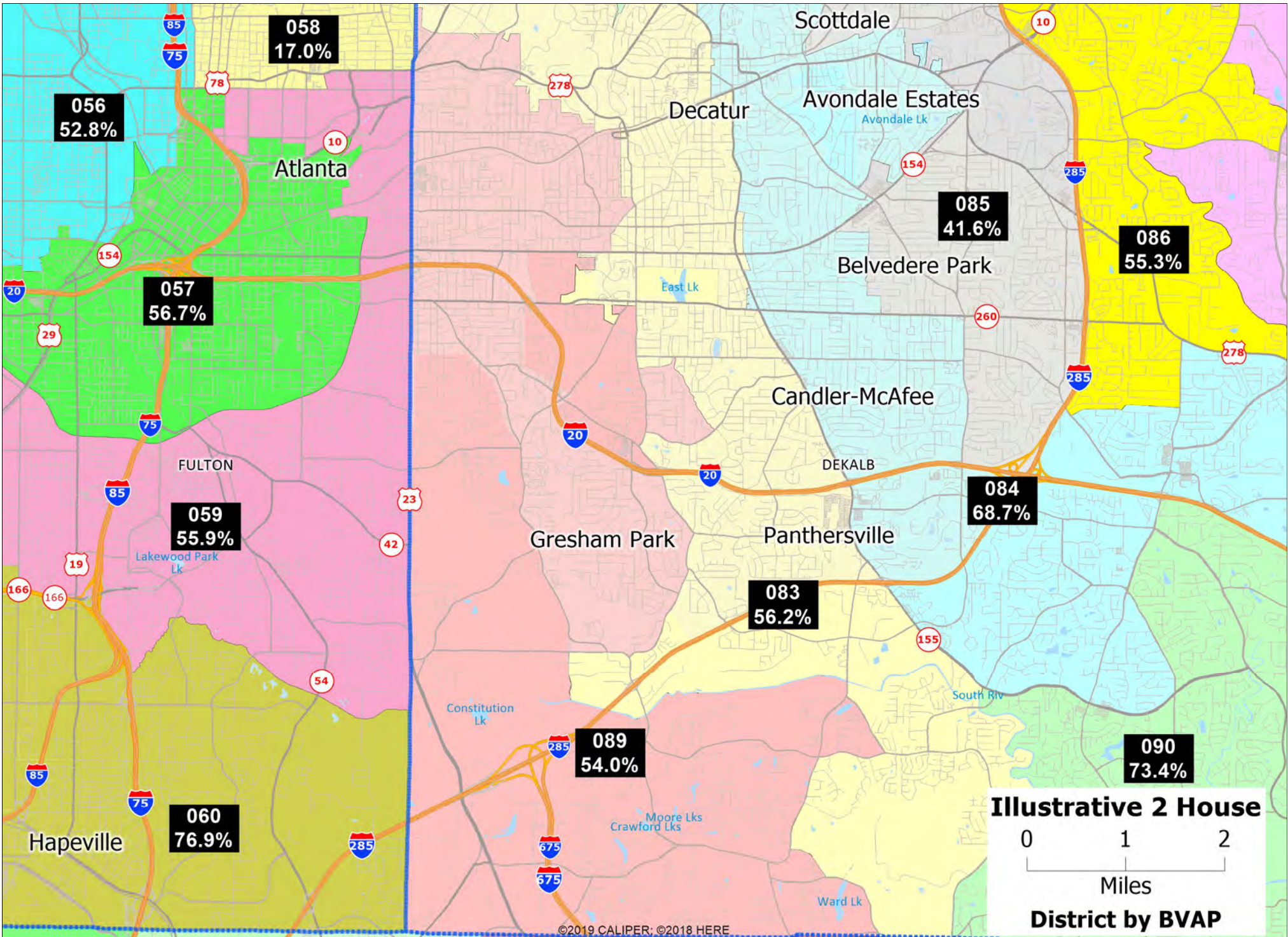


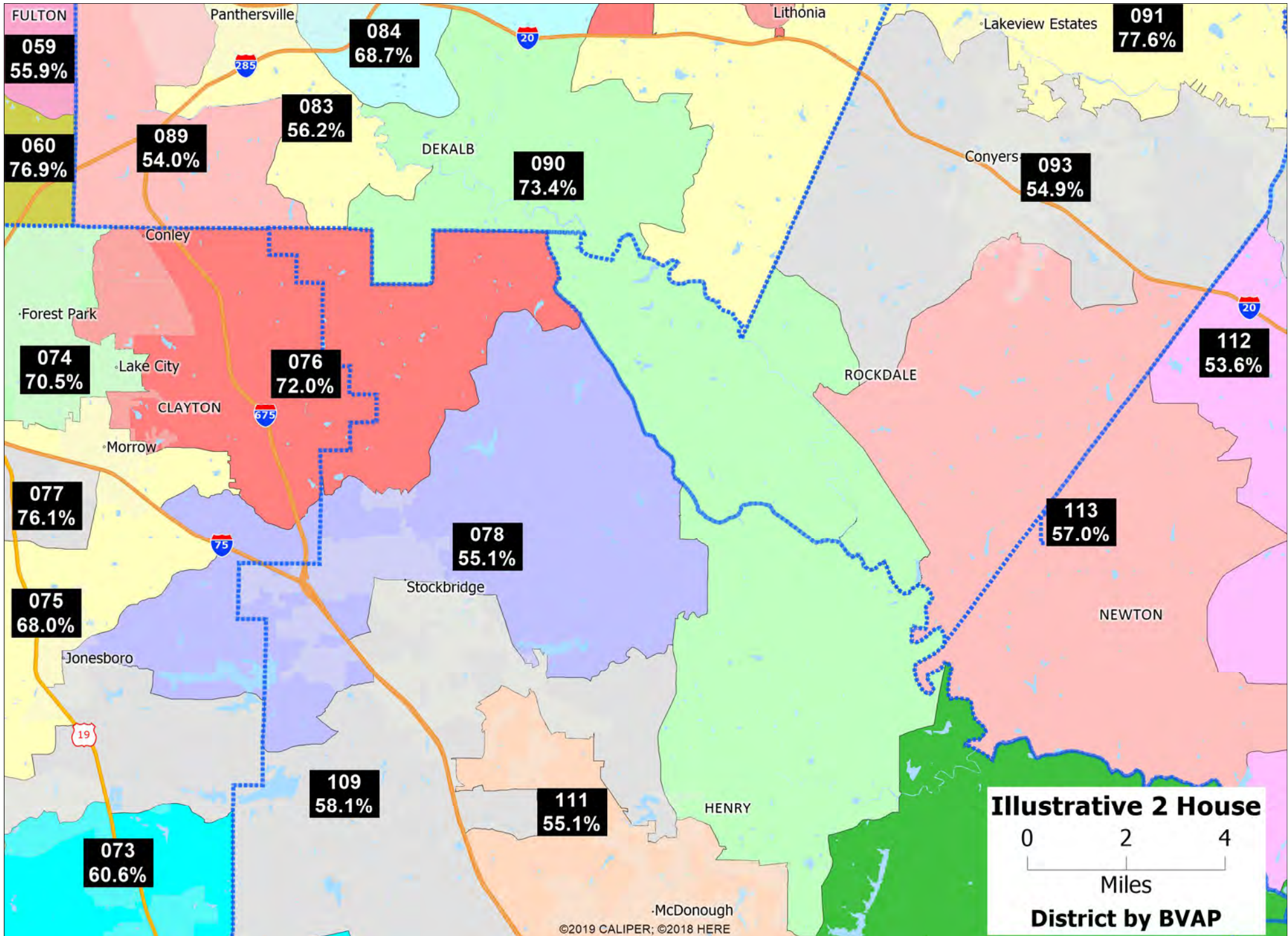




**Illustrative 2 House**  
0 .75 1.5  
Miles  
**District by BVAP**

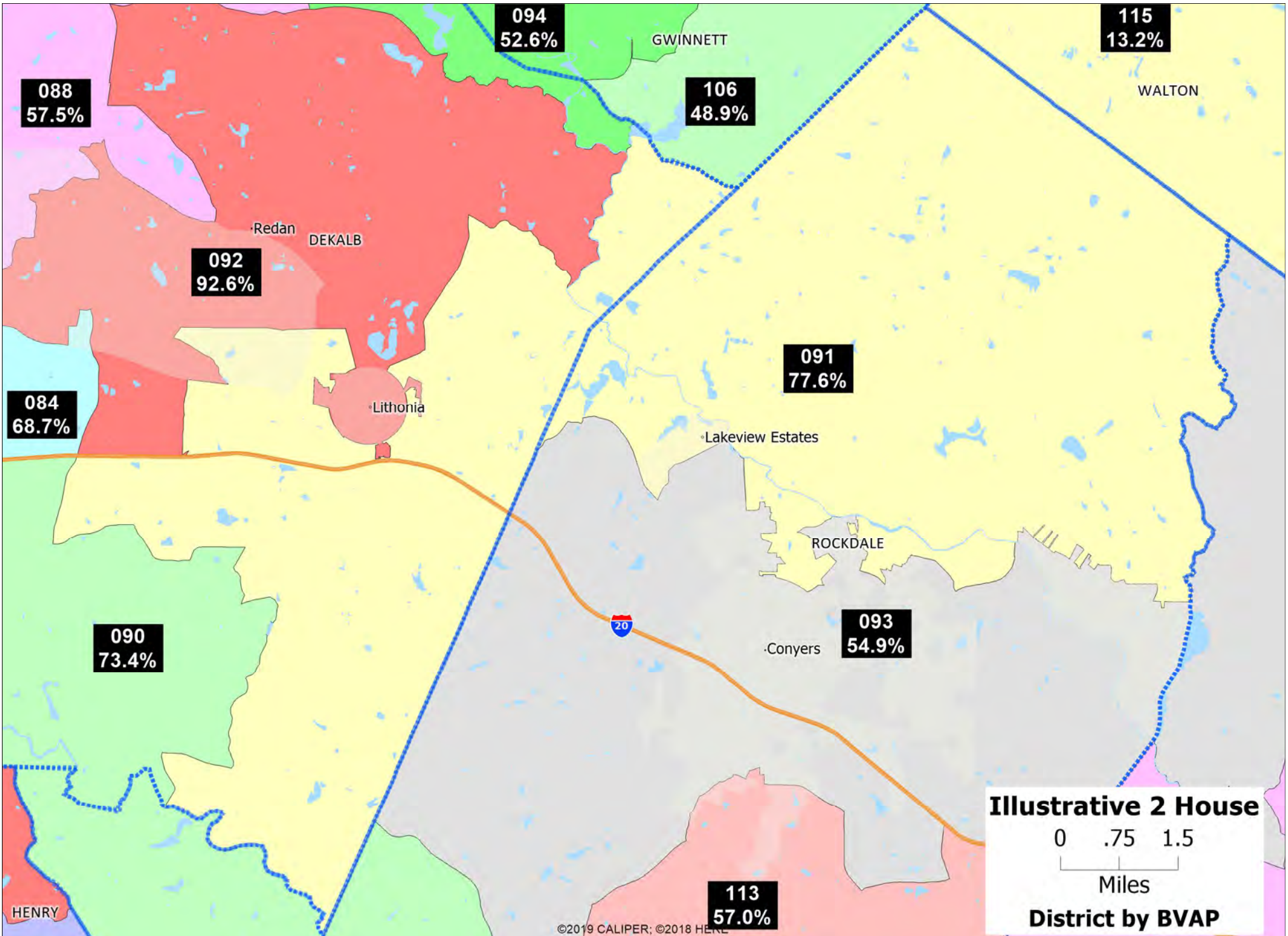




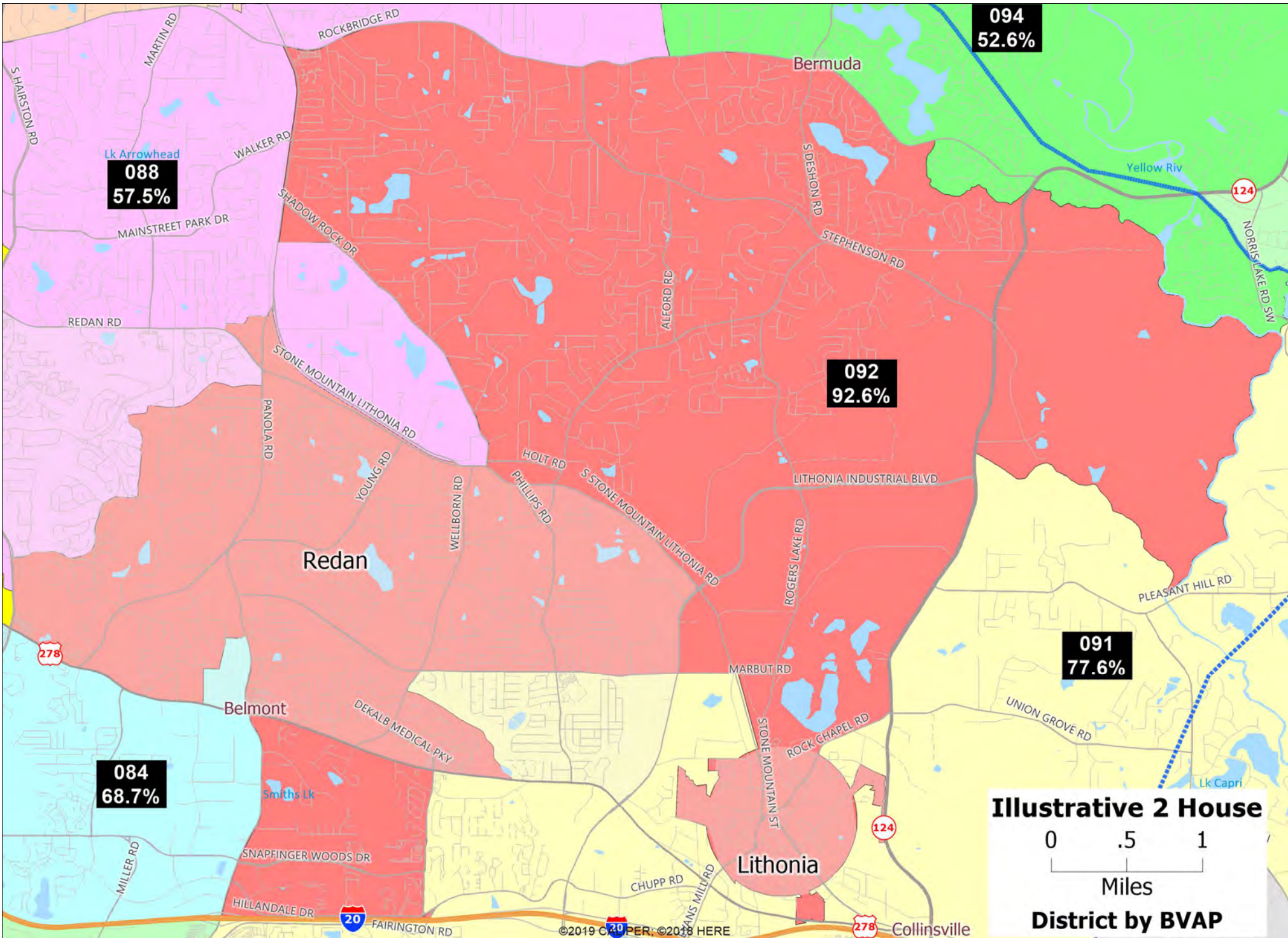


**Illustrative 2 House District by BVAP**

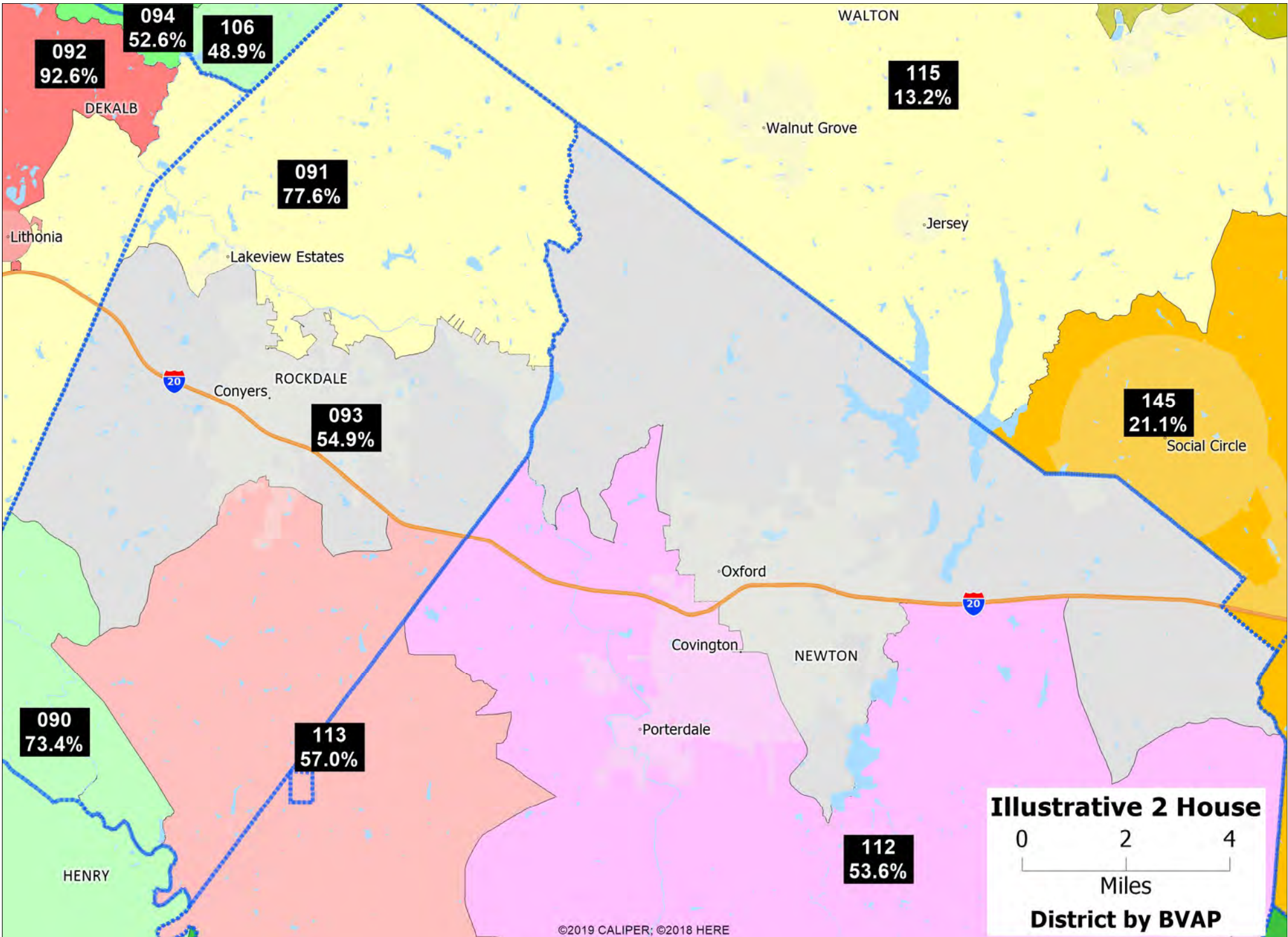
0 2 4  
Miles

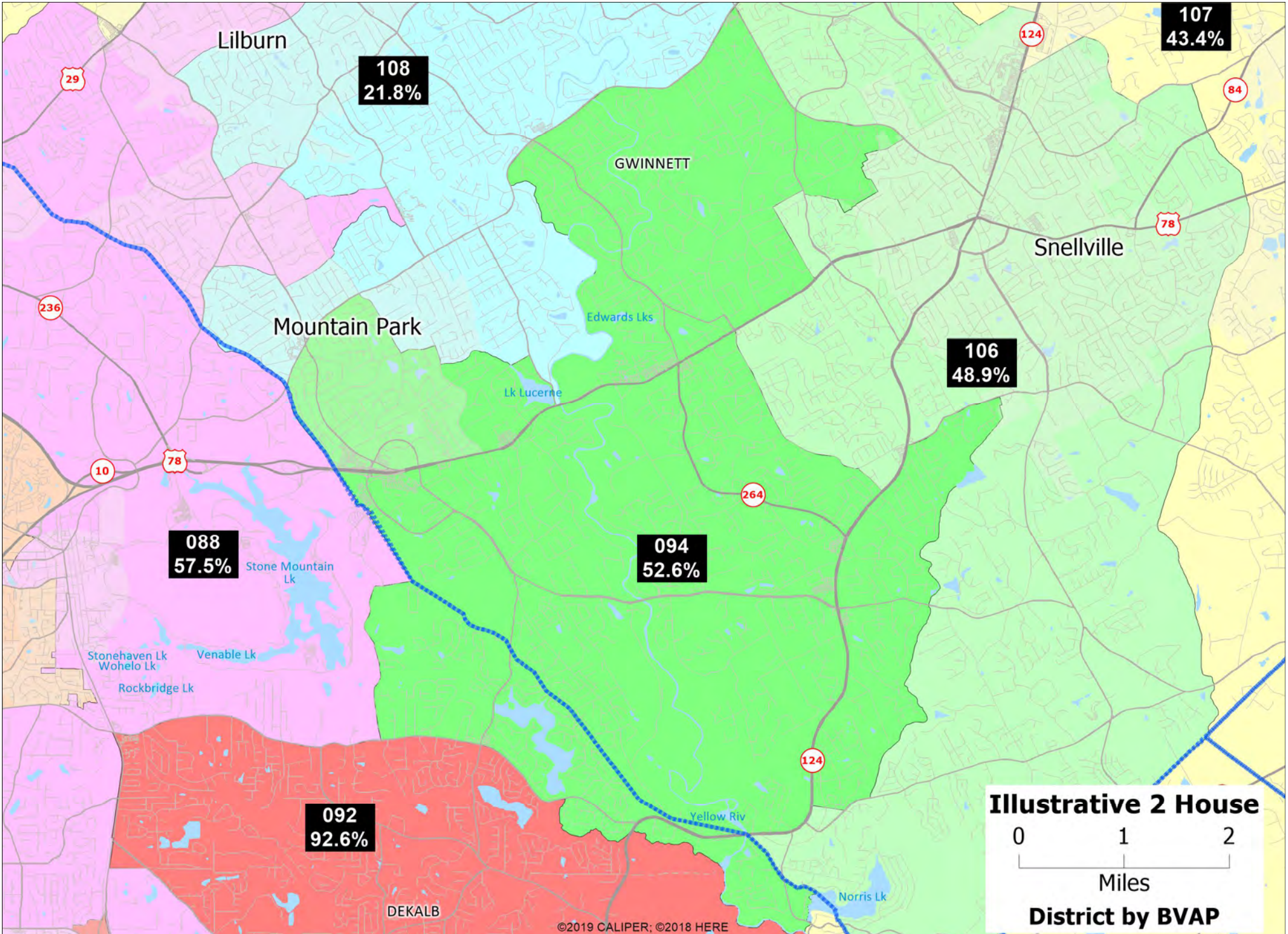




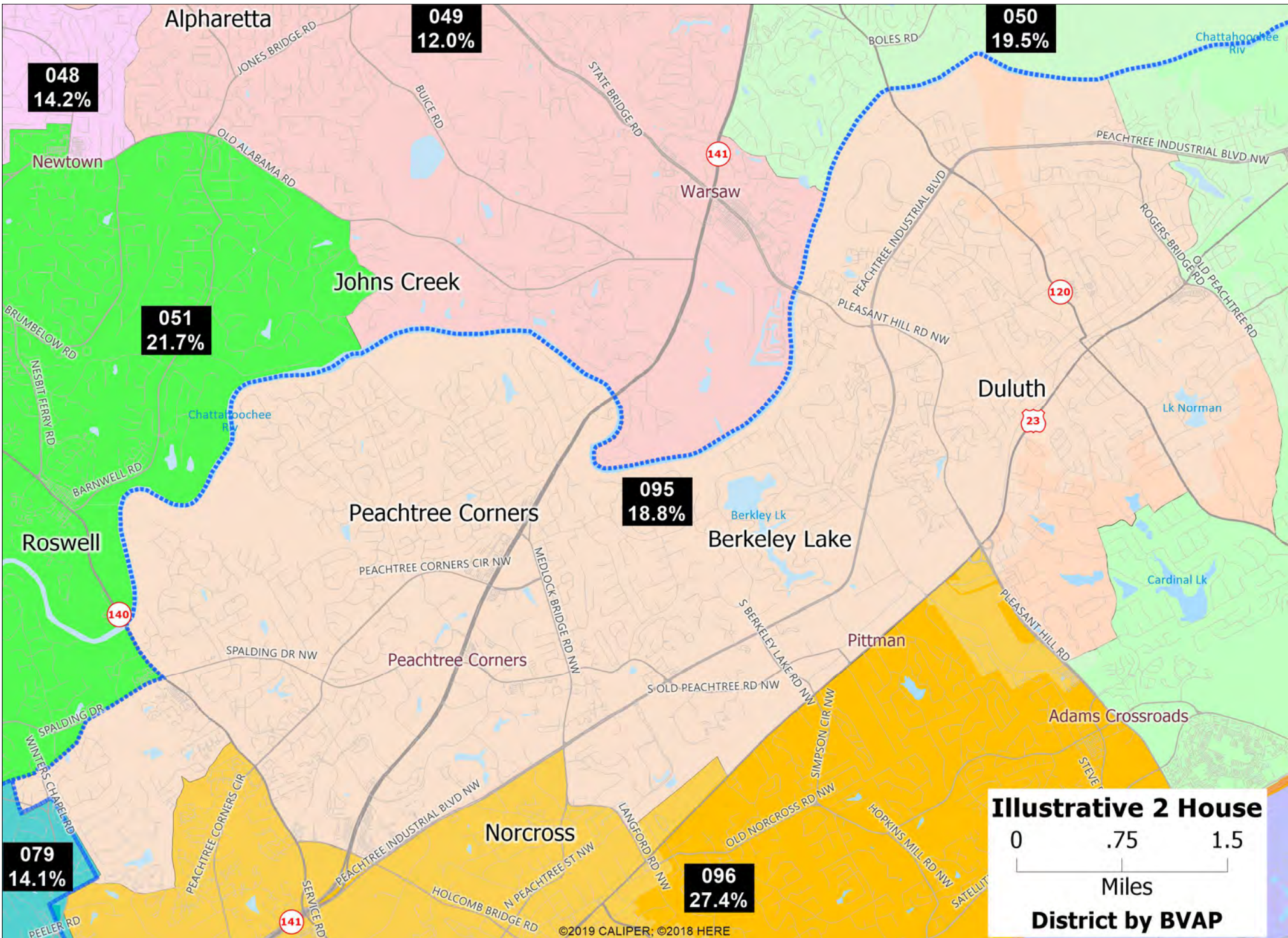


**Illustrative 2 House**  
0 .5 1  
Miles  
**District by BVAP**

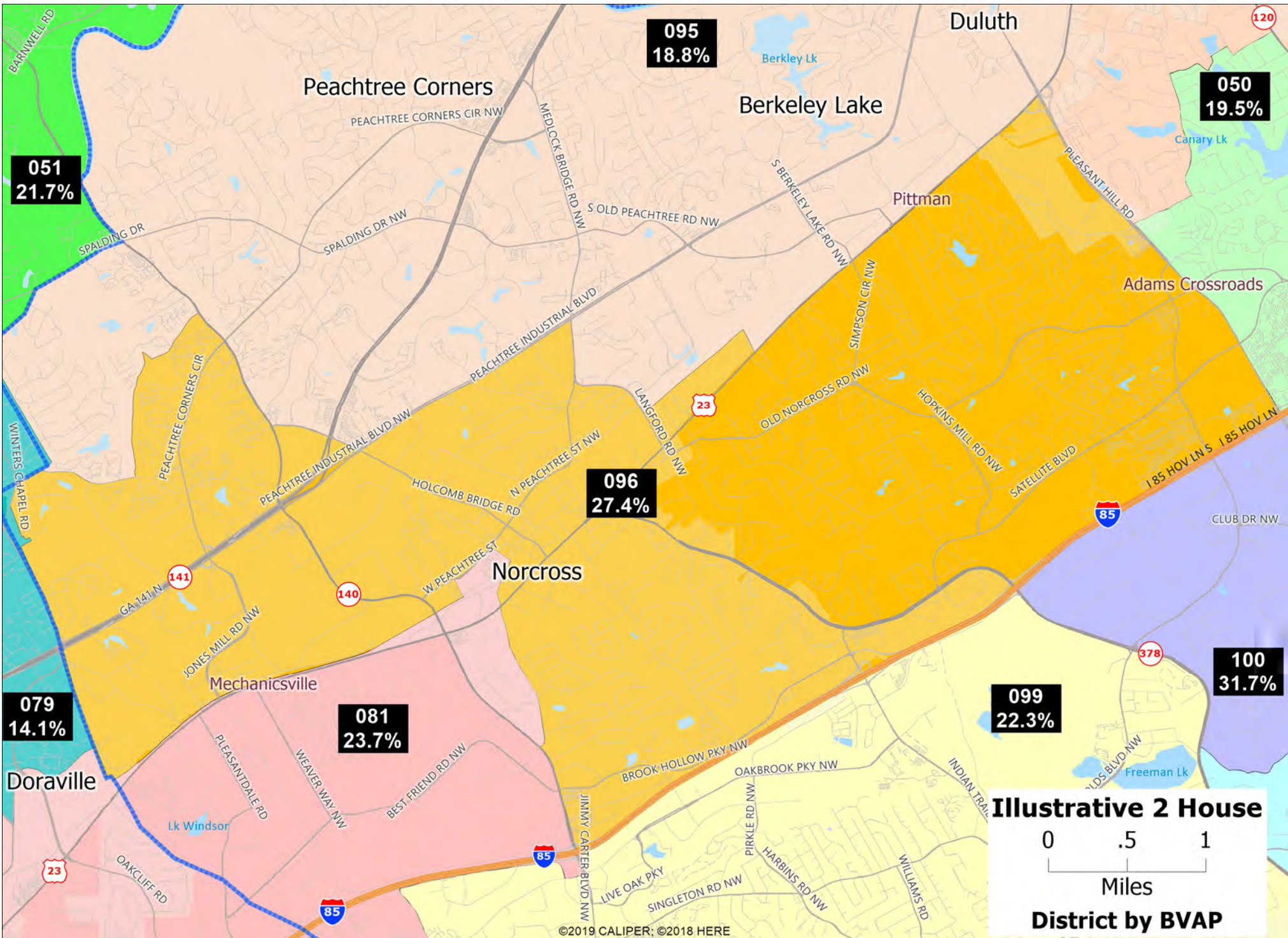


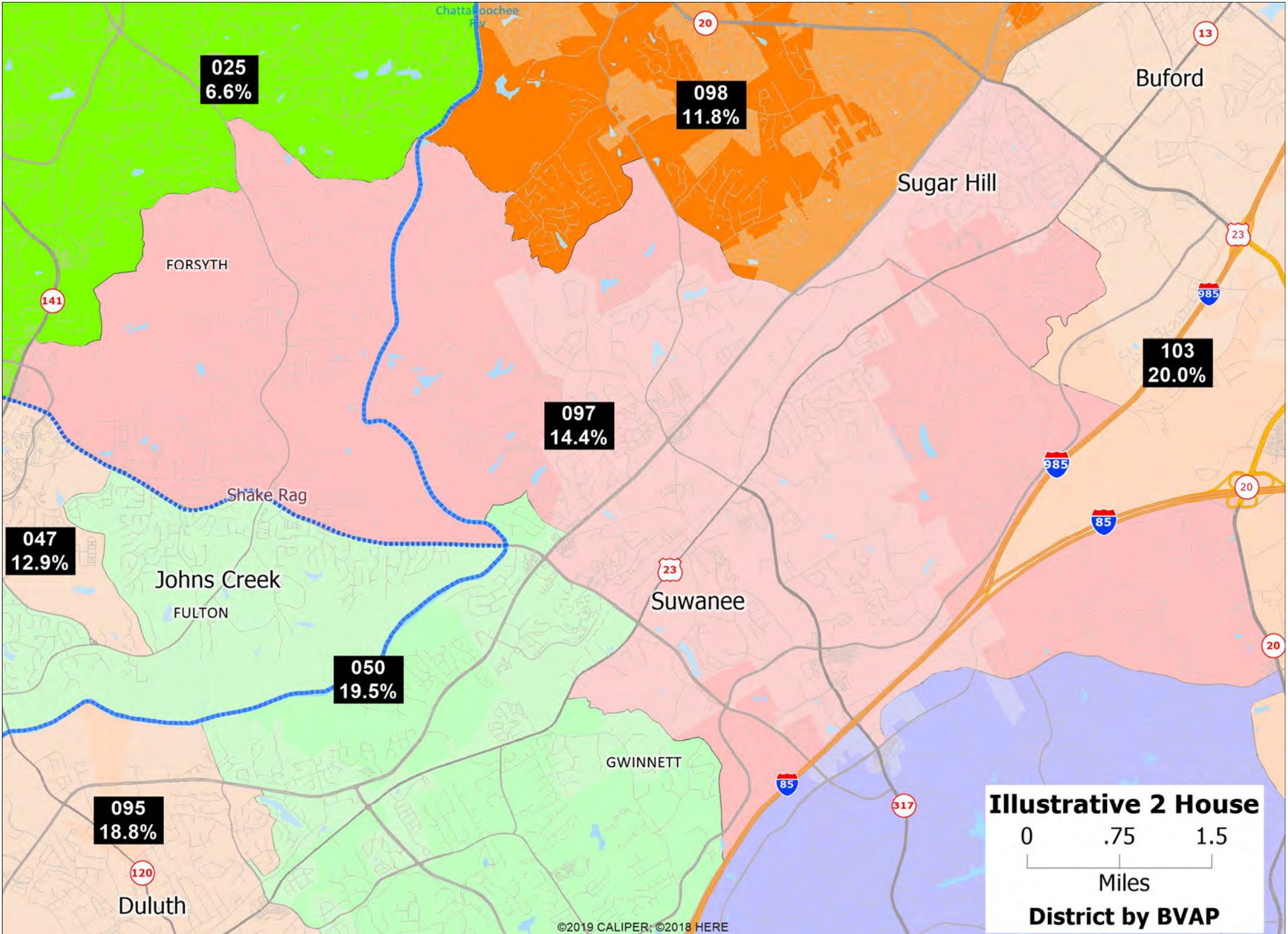


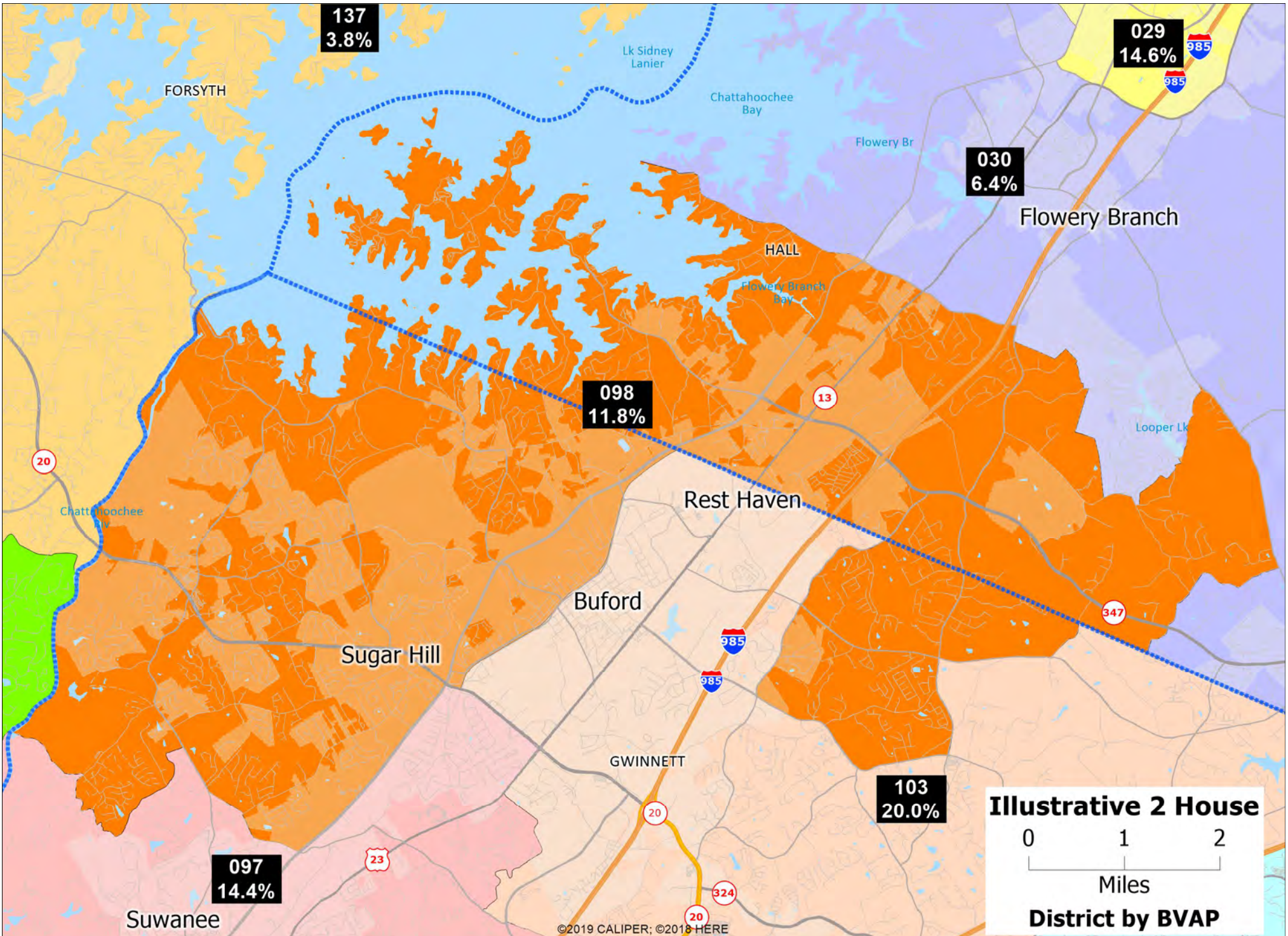
**Illustrative 2 House**  
0 1 2  
Miles  
**District by BVAP**

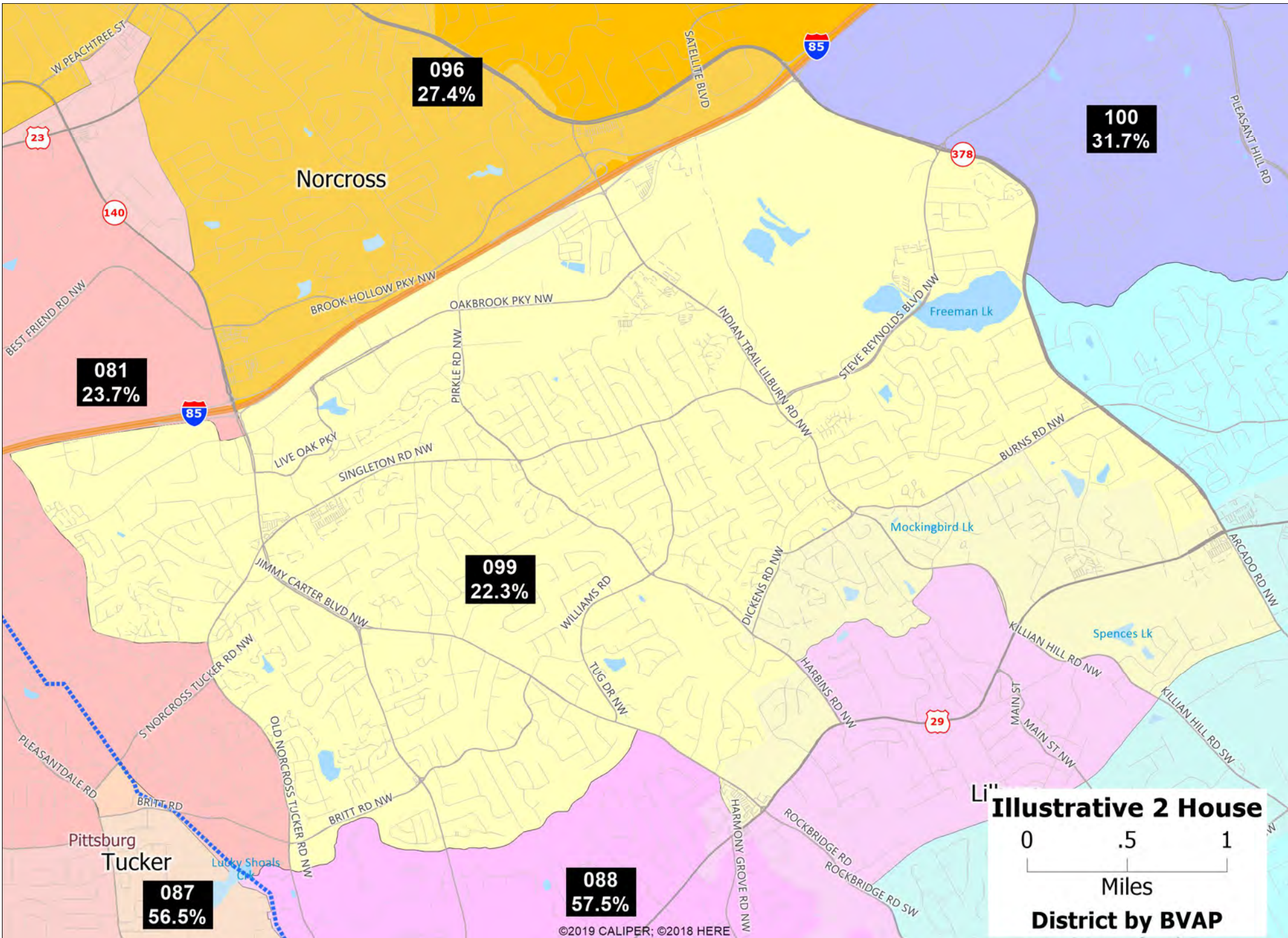


**Illustrative 2 House**  
0 .75 1.5  
Miles  
**District by BVAP**



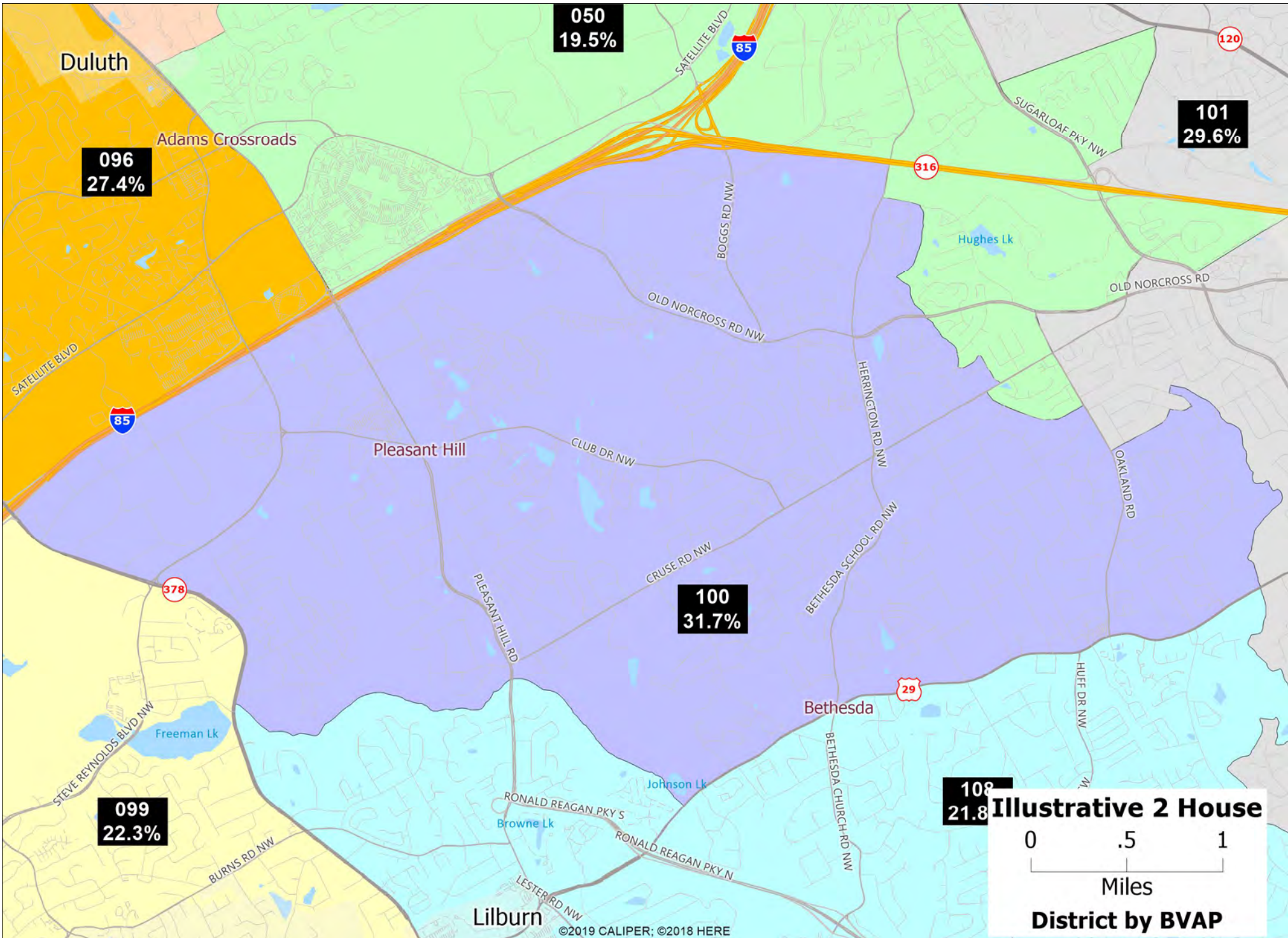






Li"  
**Illustrative 2 House**  
0 .5 1  
Miles  
**District by BVAP**



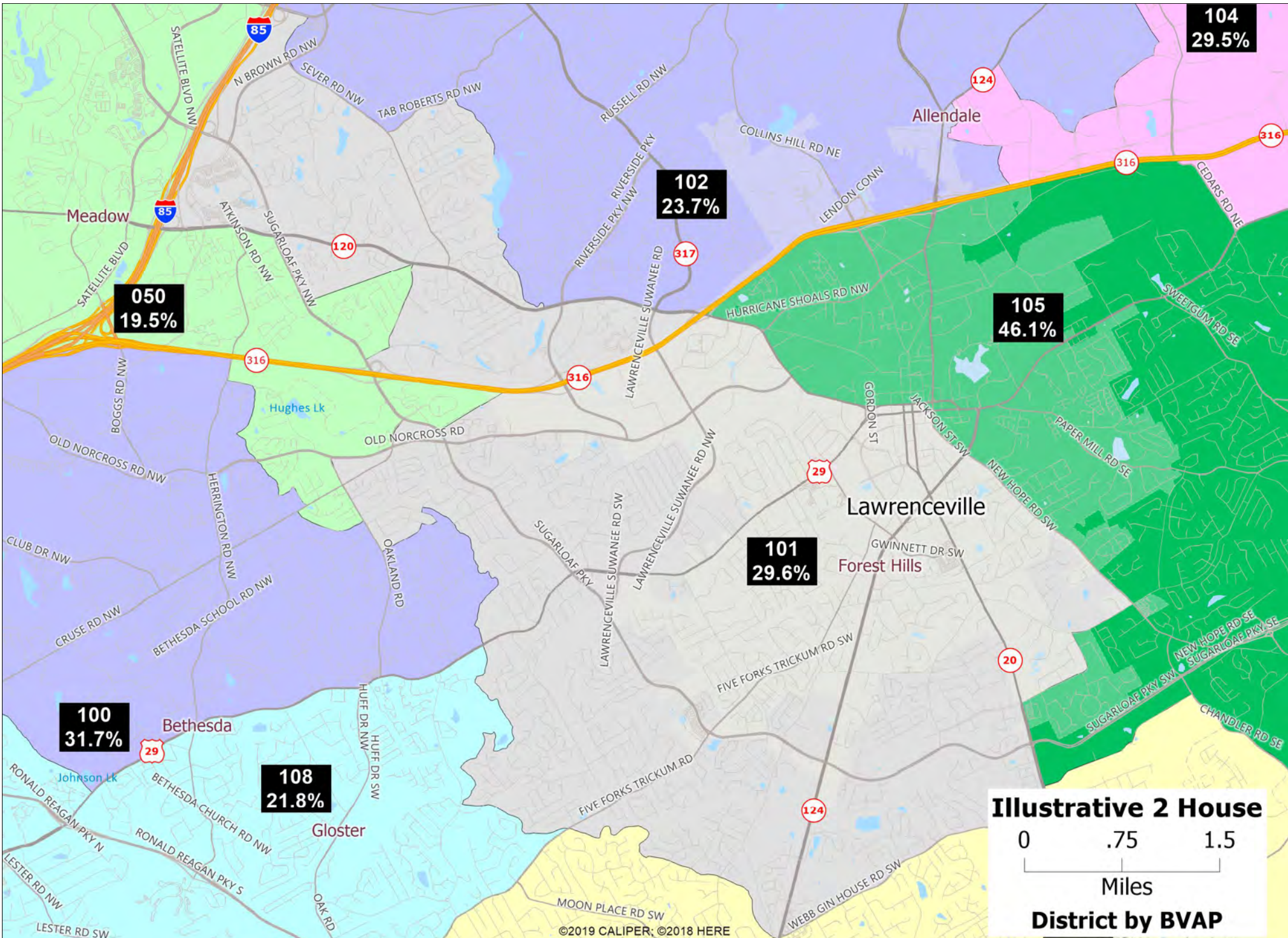


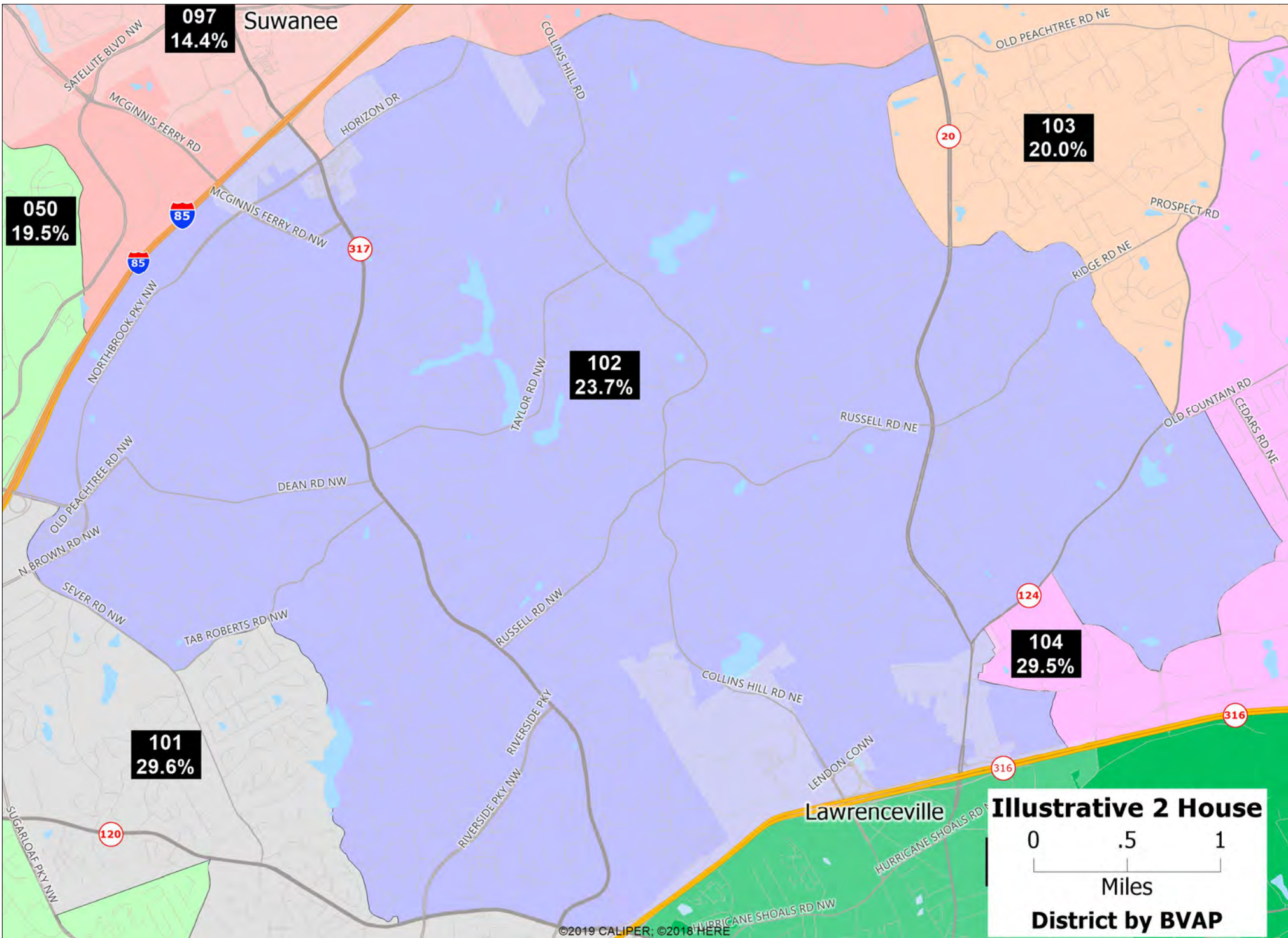
**108**  
**21.8%**

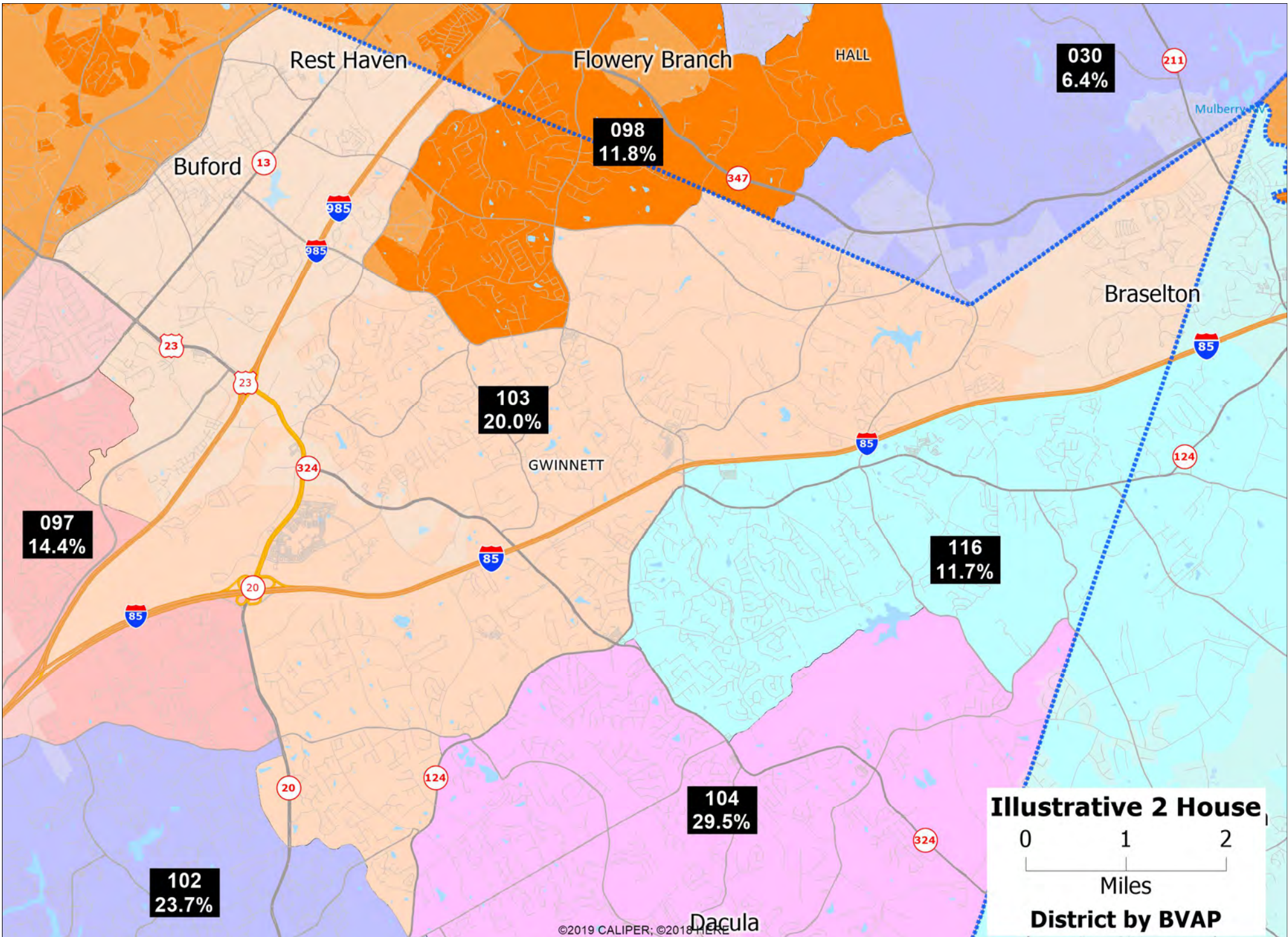
**Illustrative 2 House**  
0 .5 1  
Miles  
**District by BVAP**

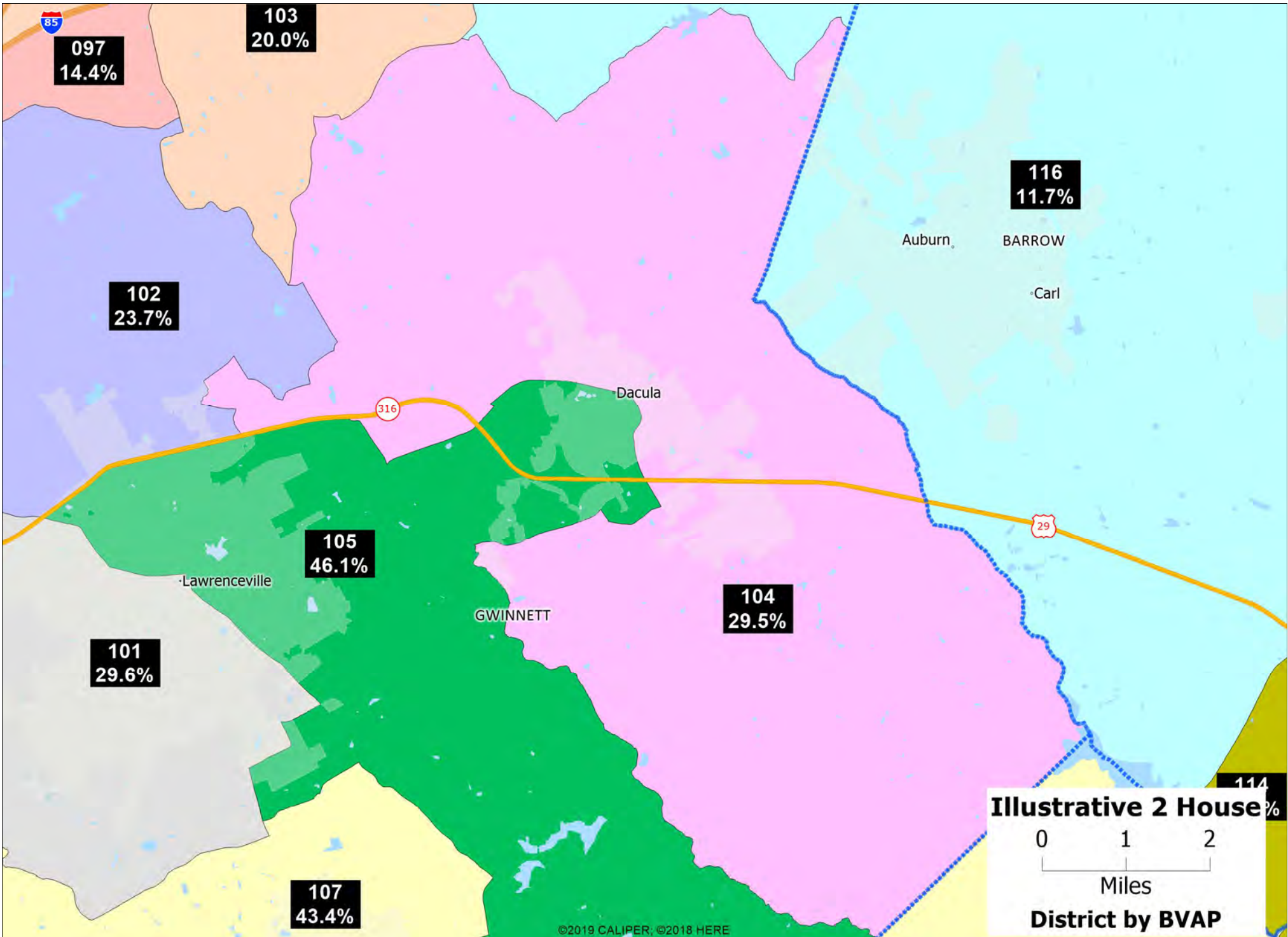
# **EXHIBIT A**

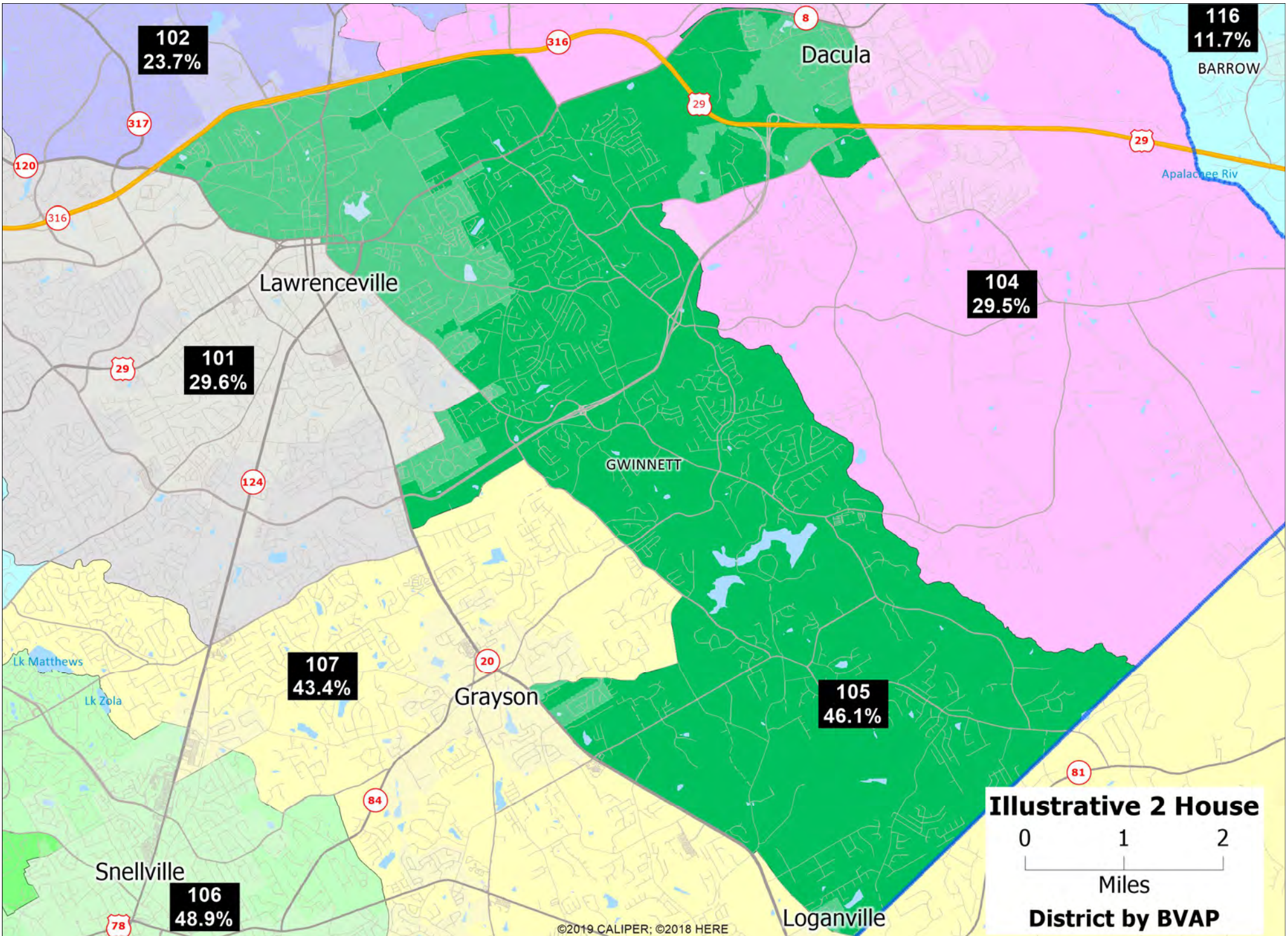
## **Part 4**

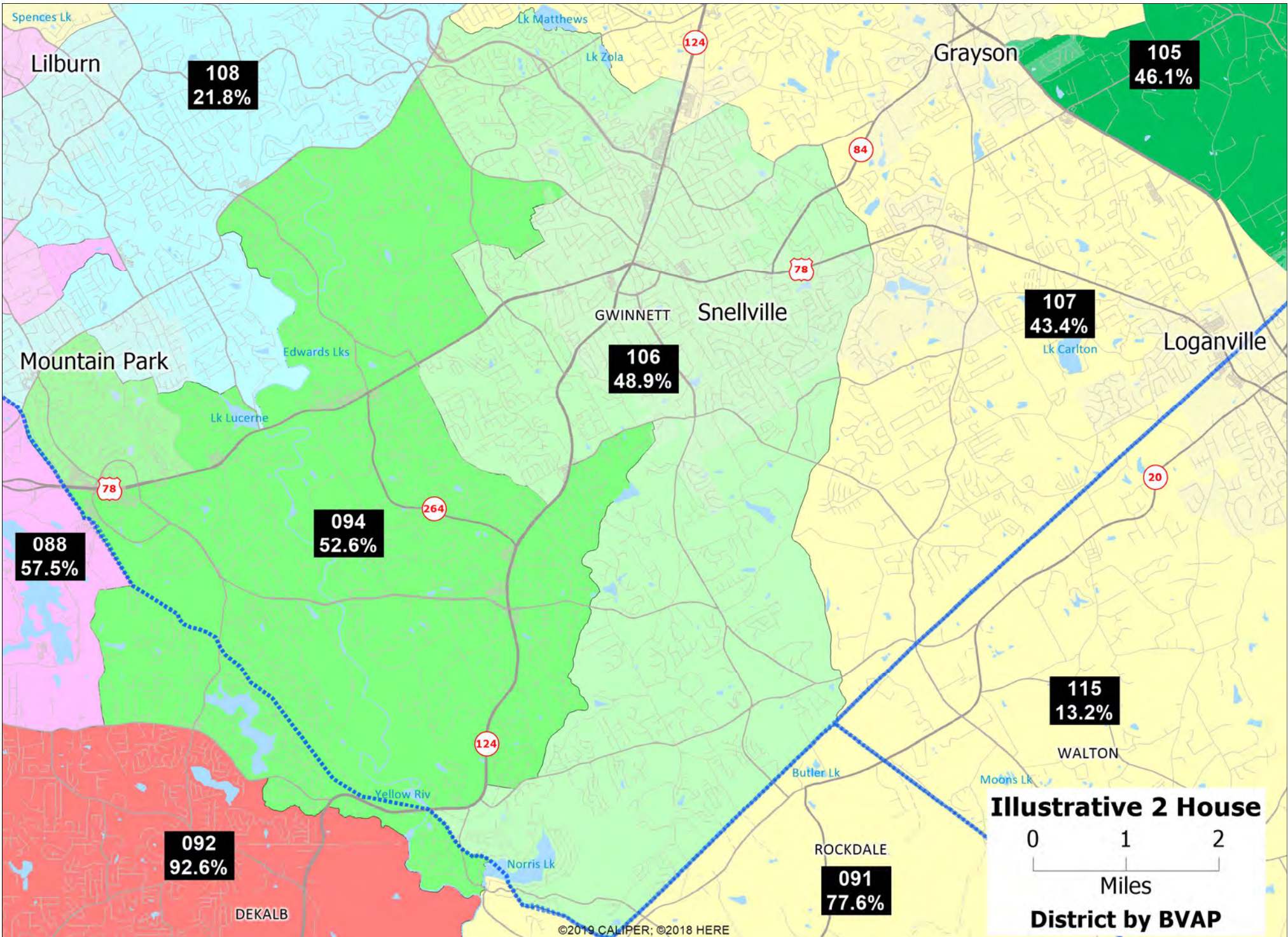




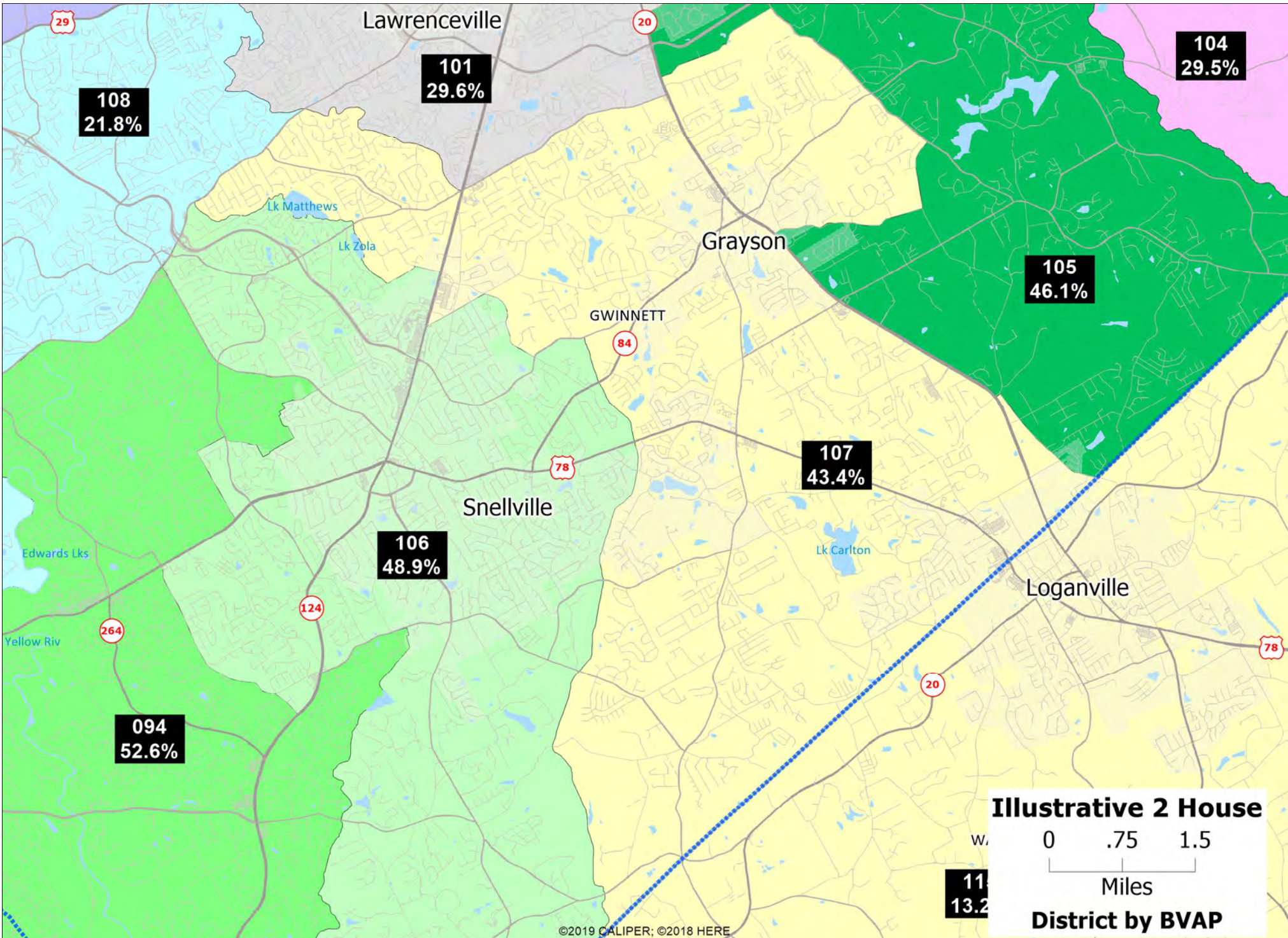




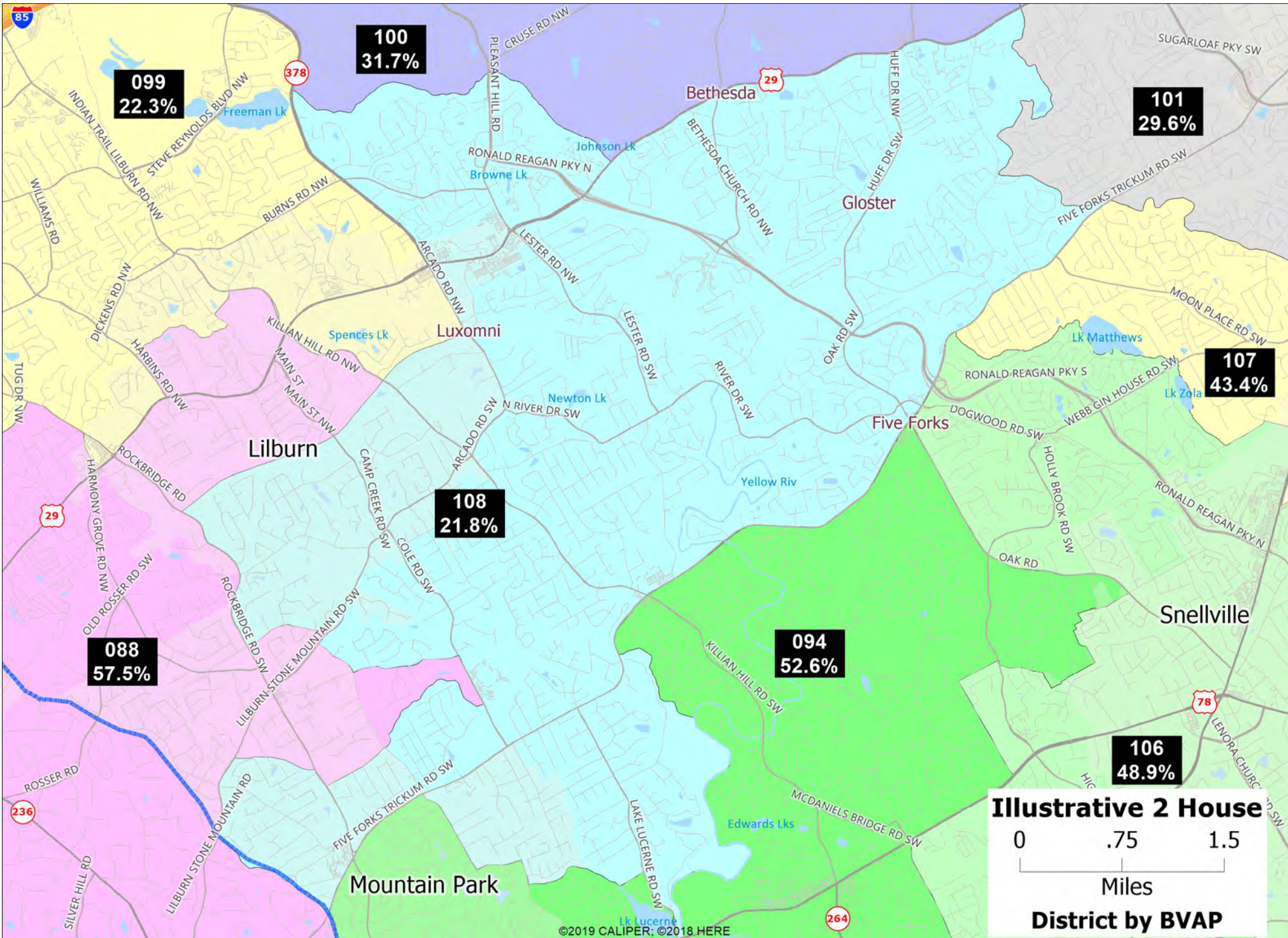


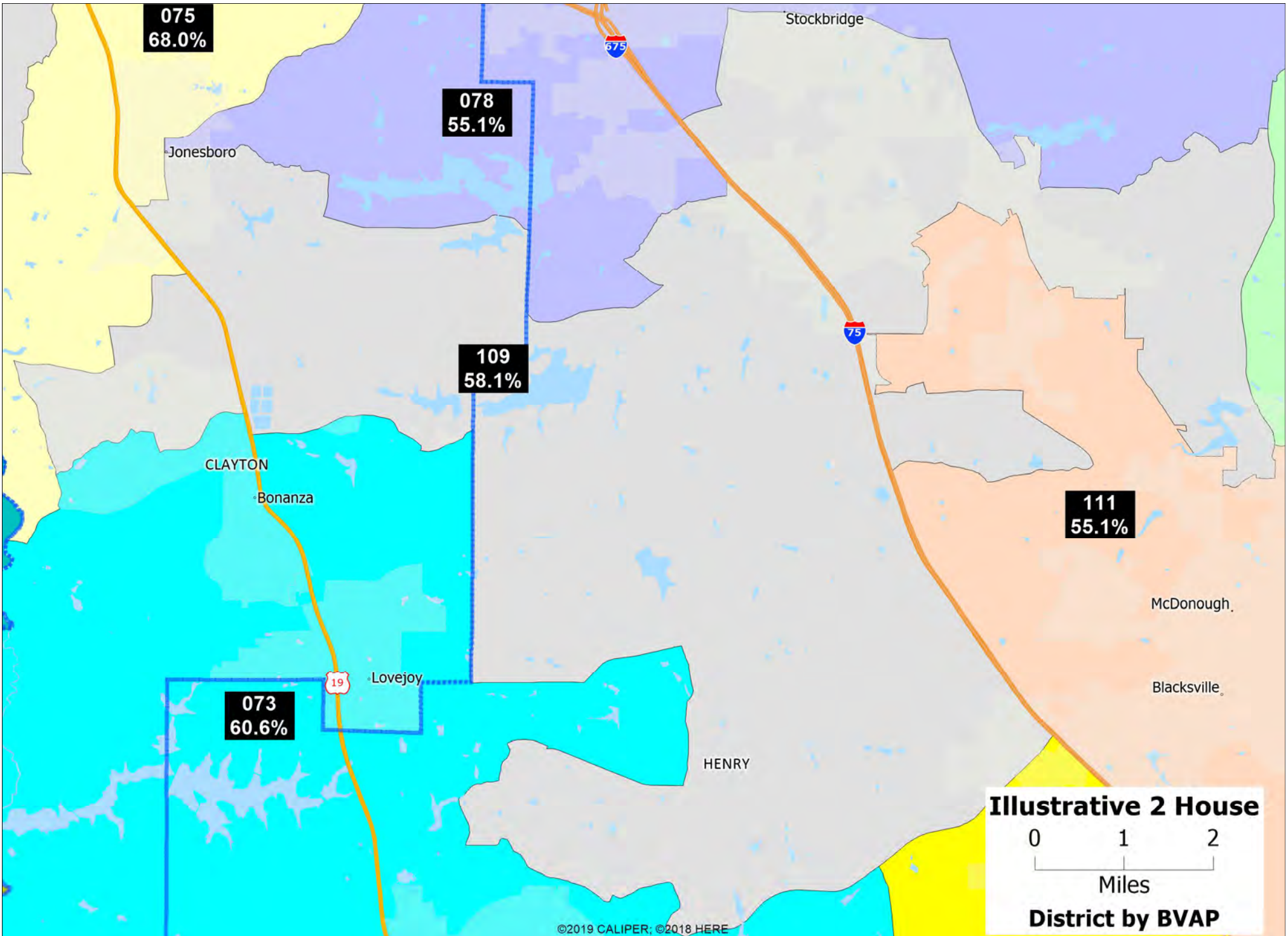


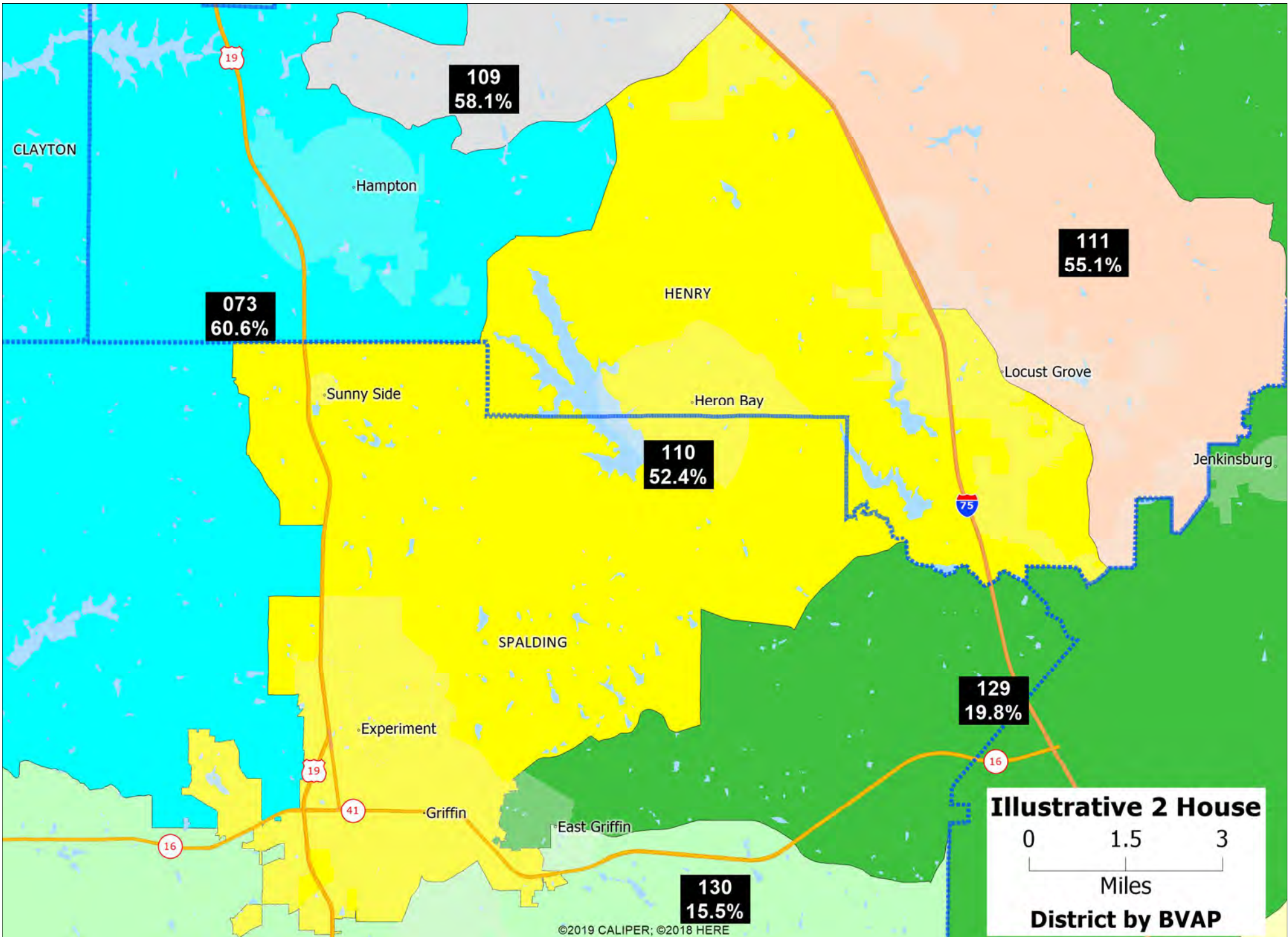




**Illustrative 2 House**  
w,  
0 .75 1.5  
Miles  
**District by BVAP**





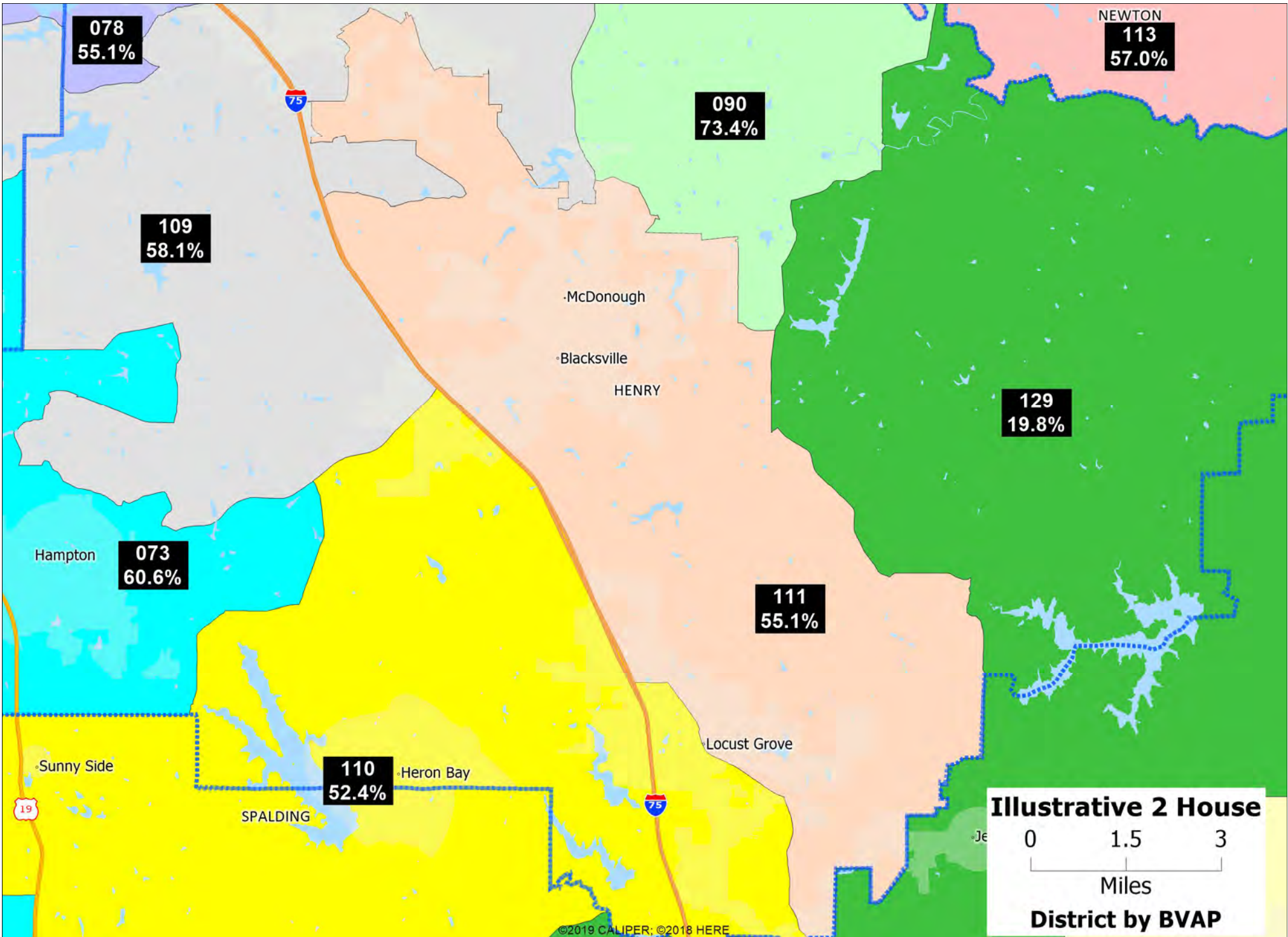


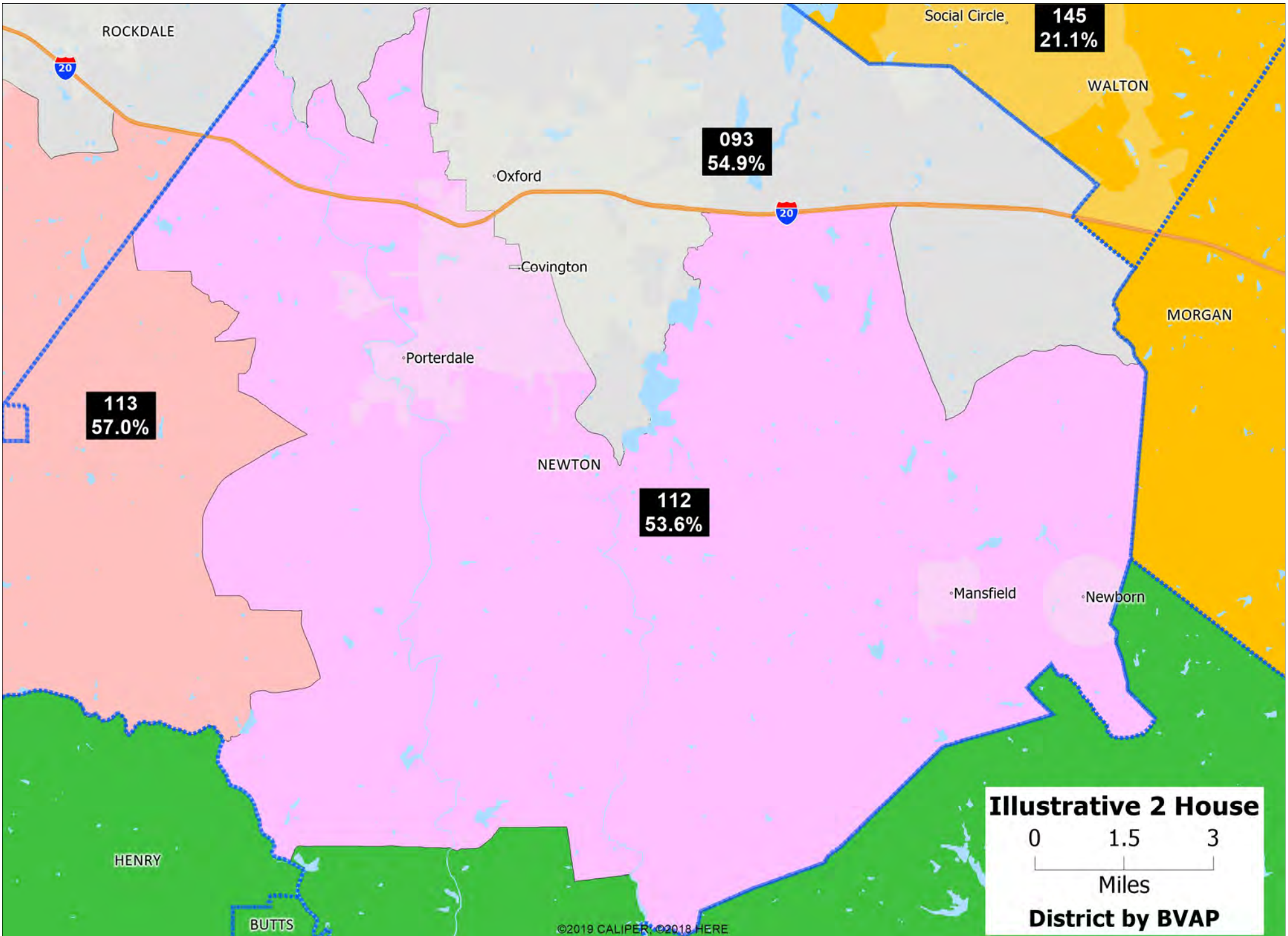
**Illustrative 2 House**

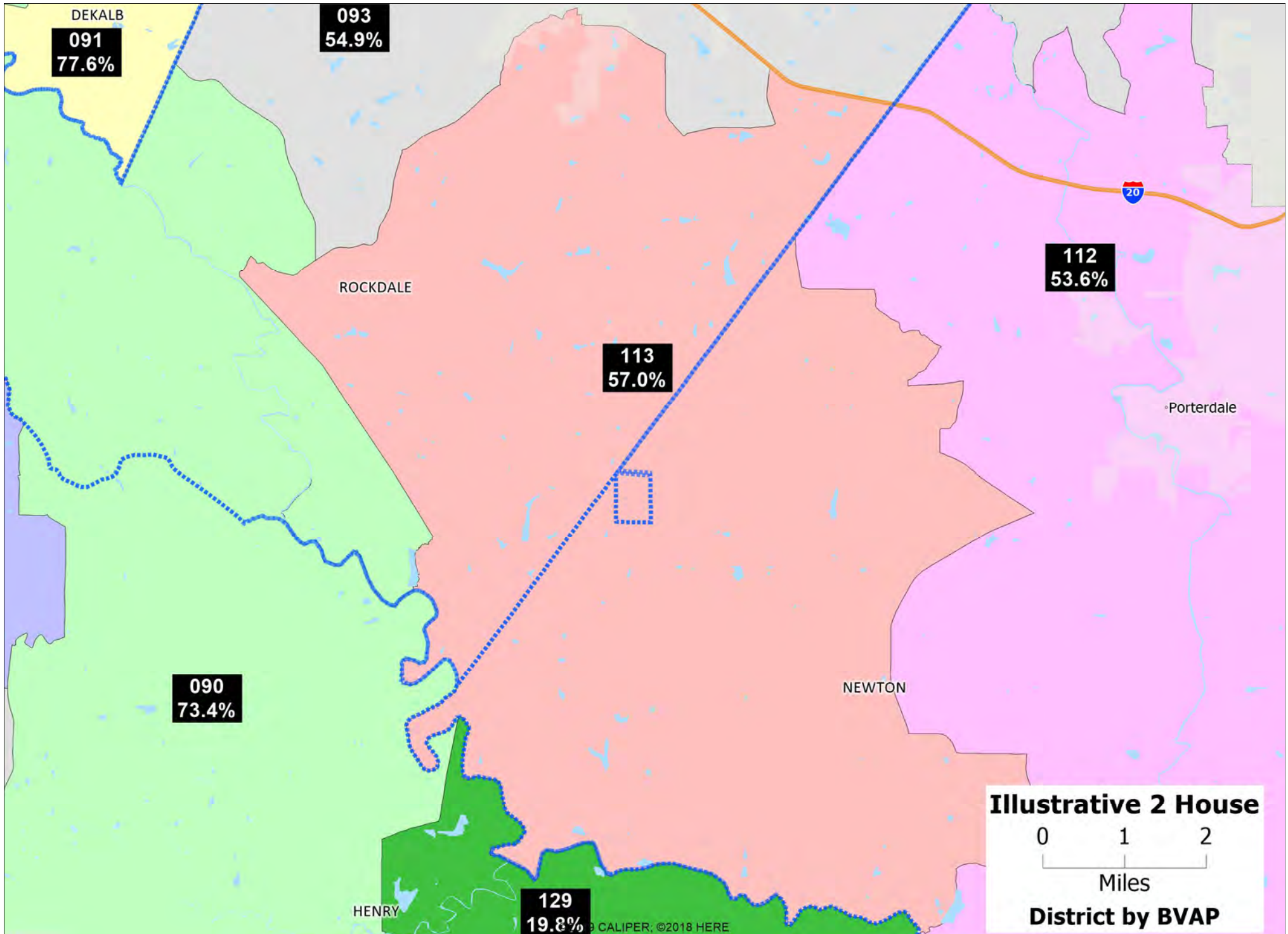
0 1.5 3

Miles

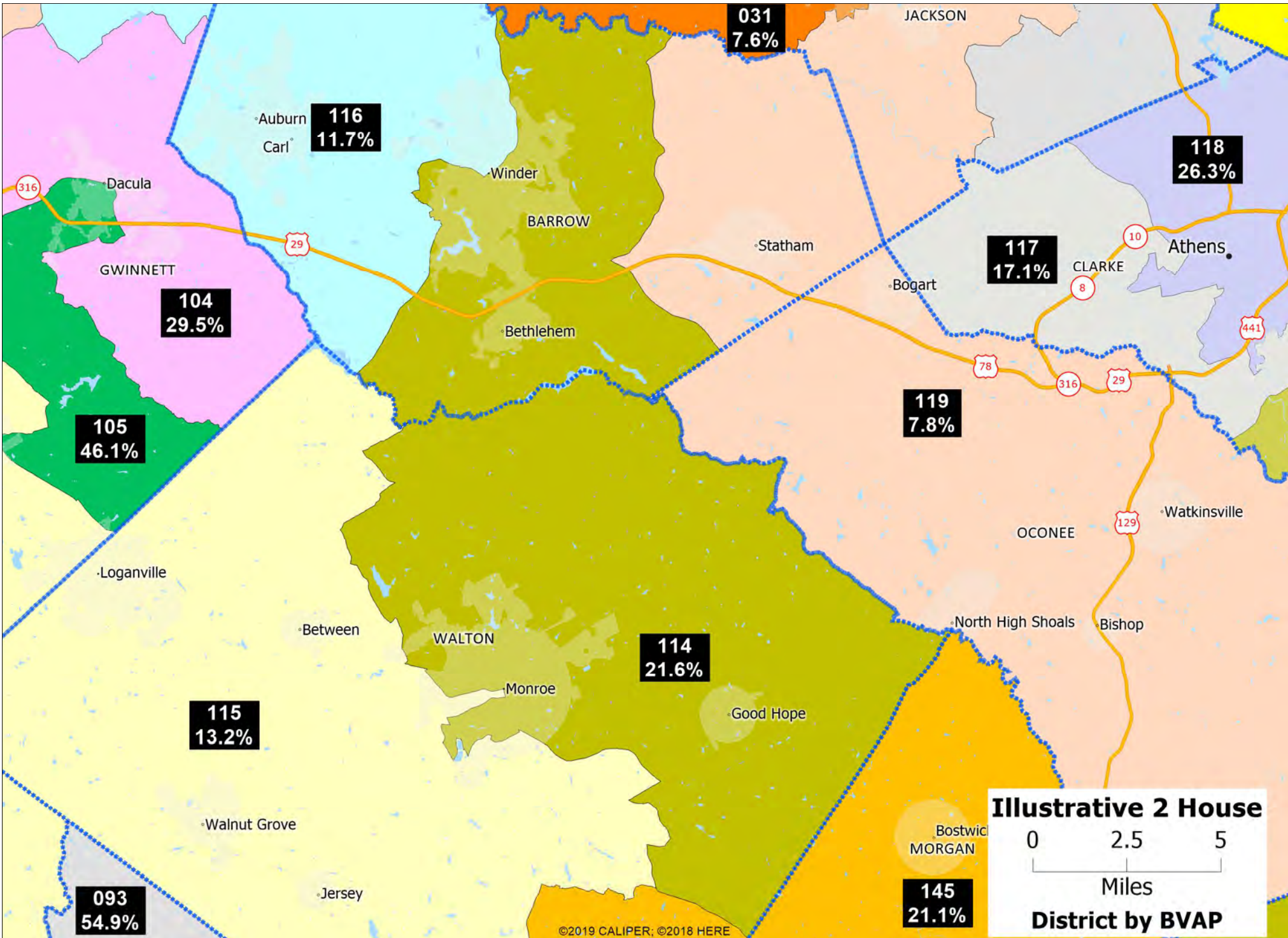
**District by BVAP**



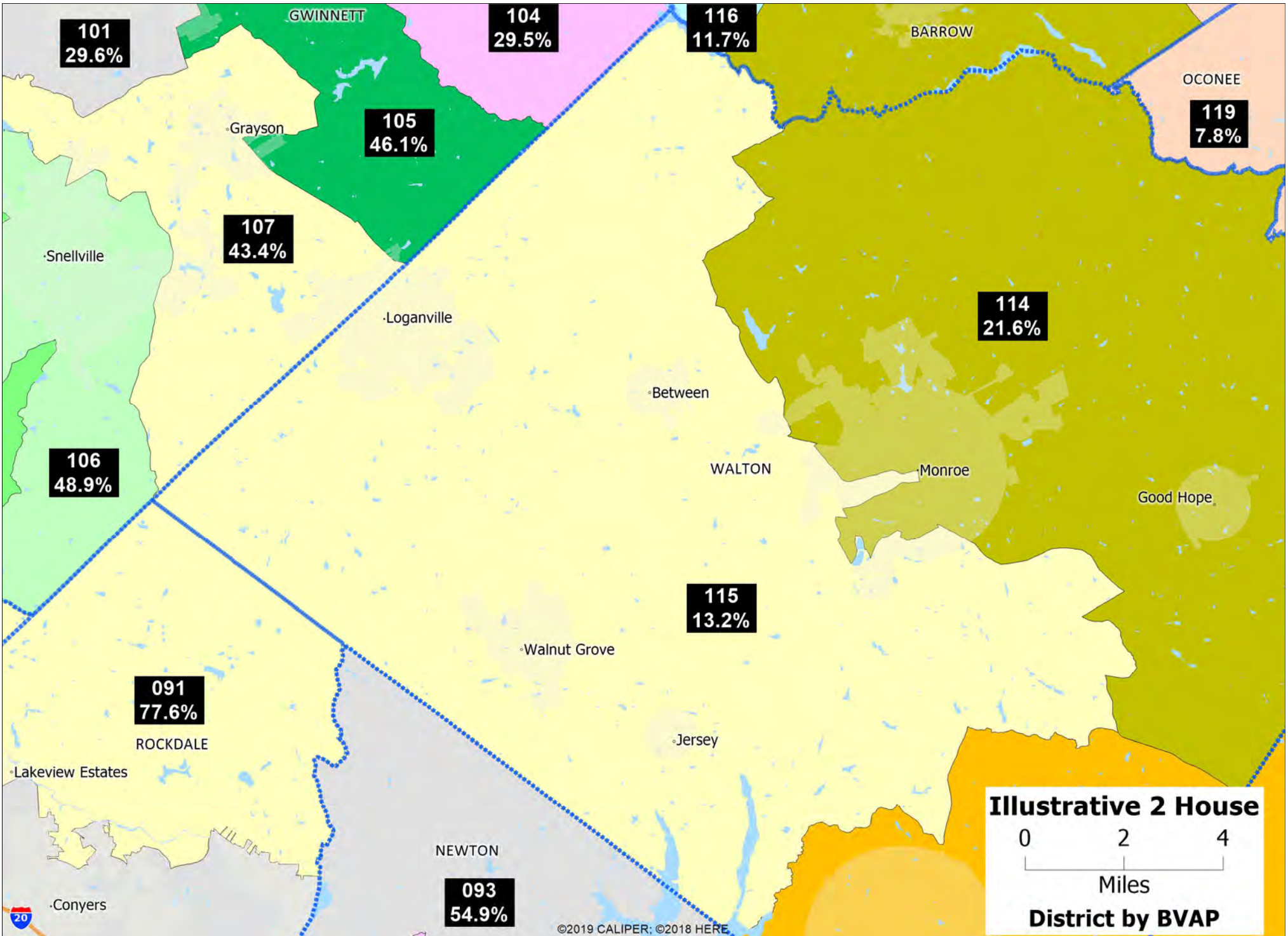




**Illustrative 2 House**  
0 1 2  
Miles  
**District by BVAP**



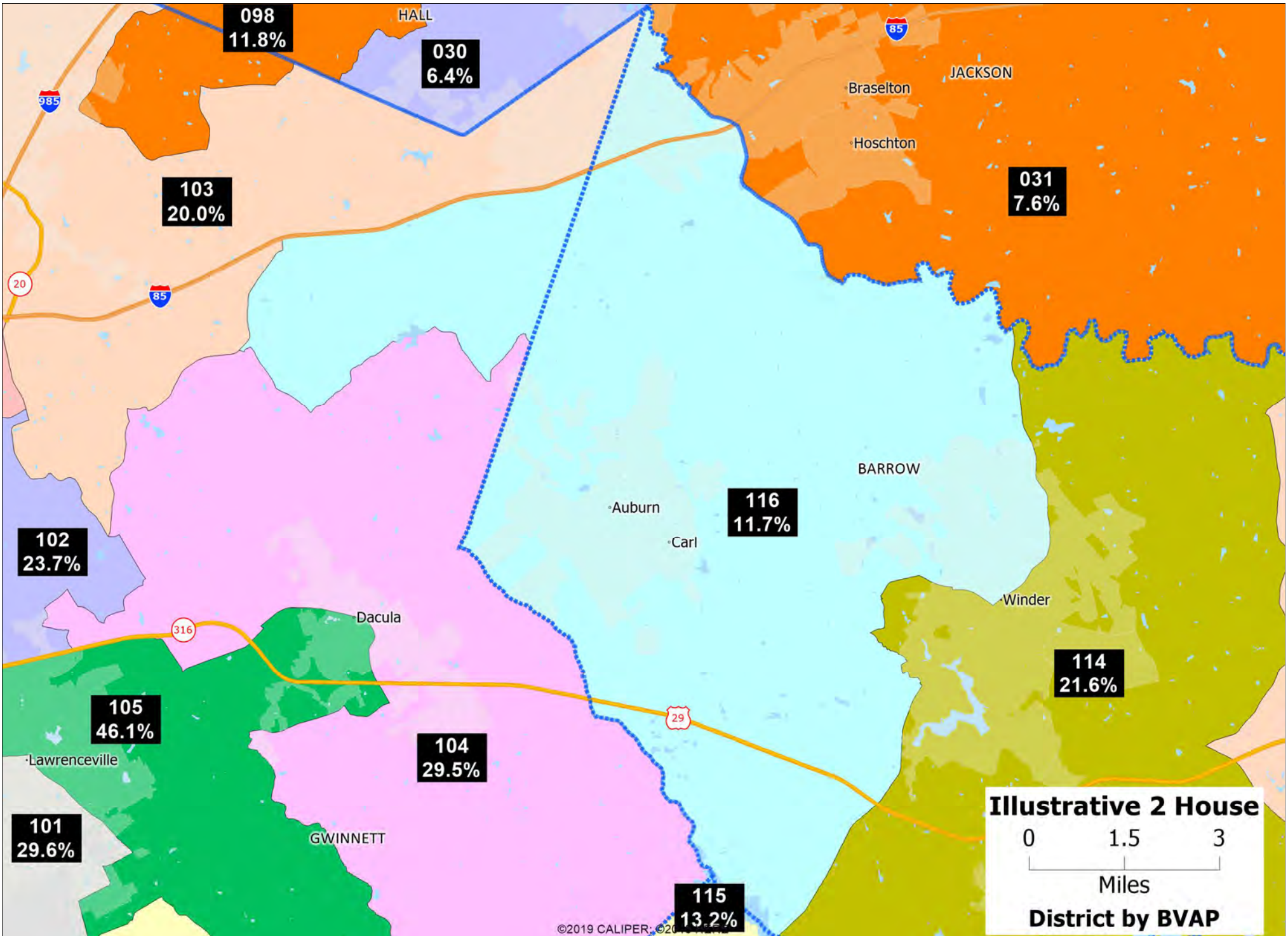


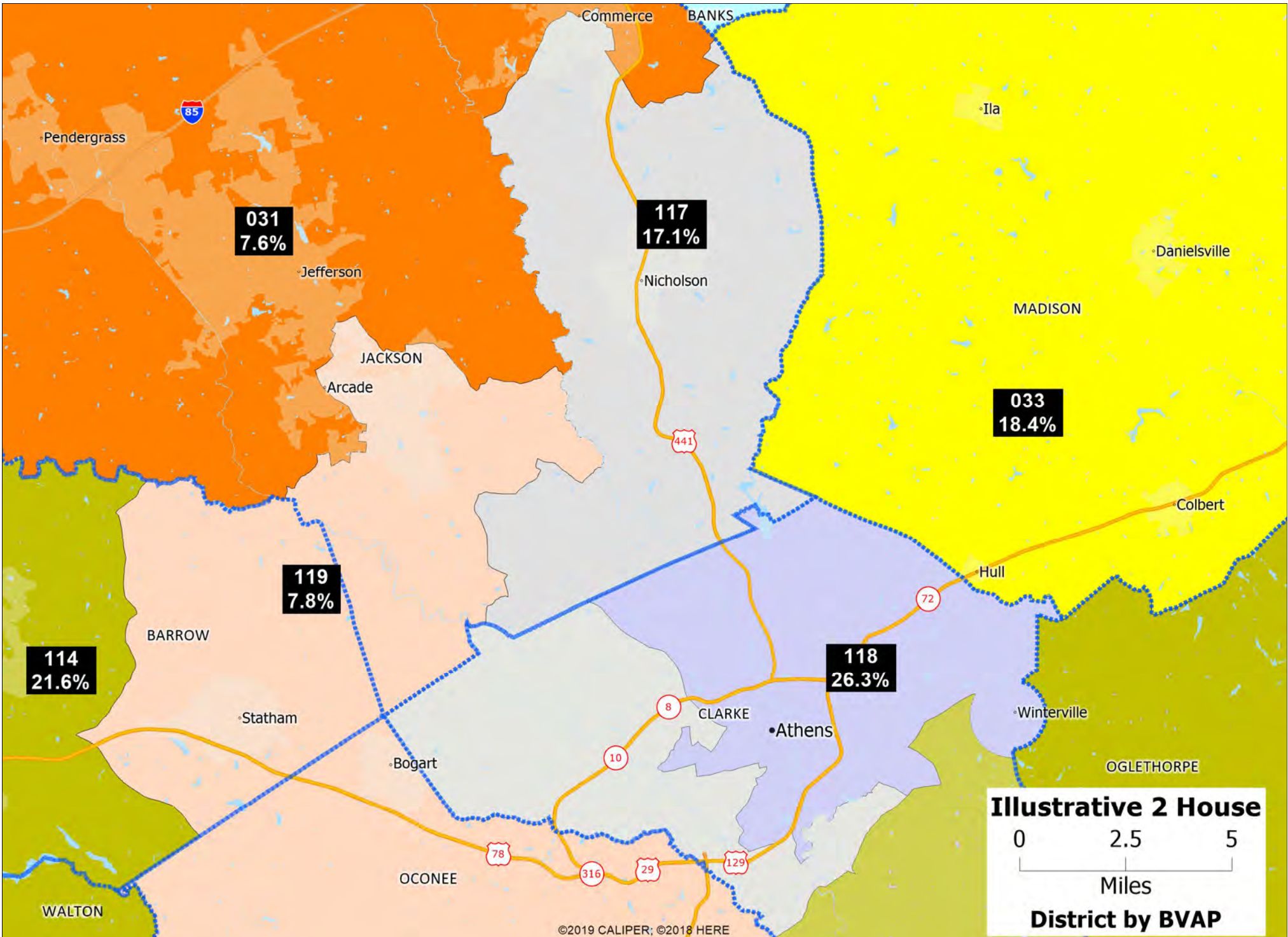


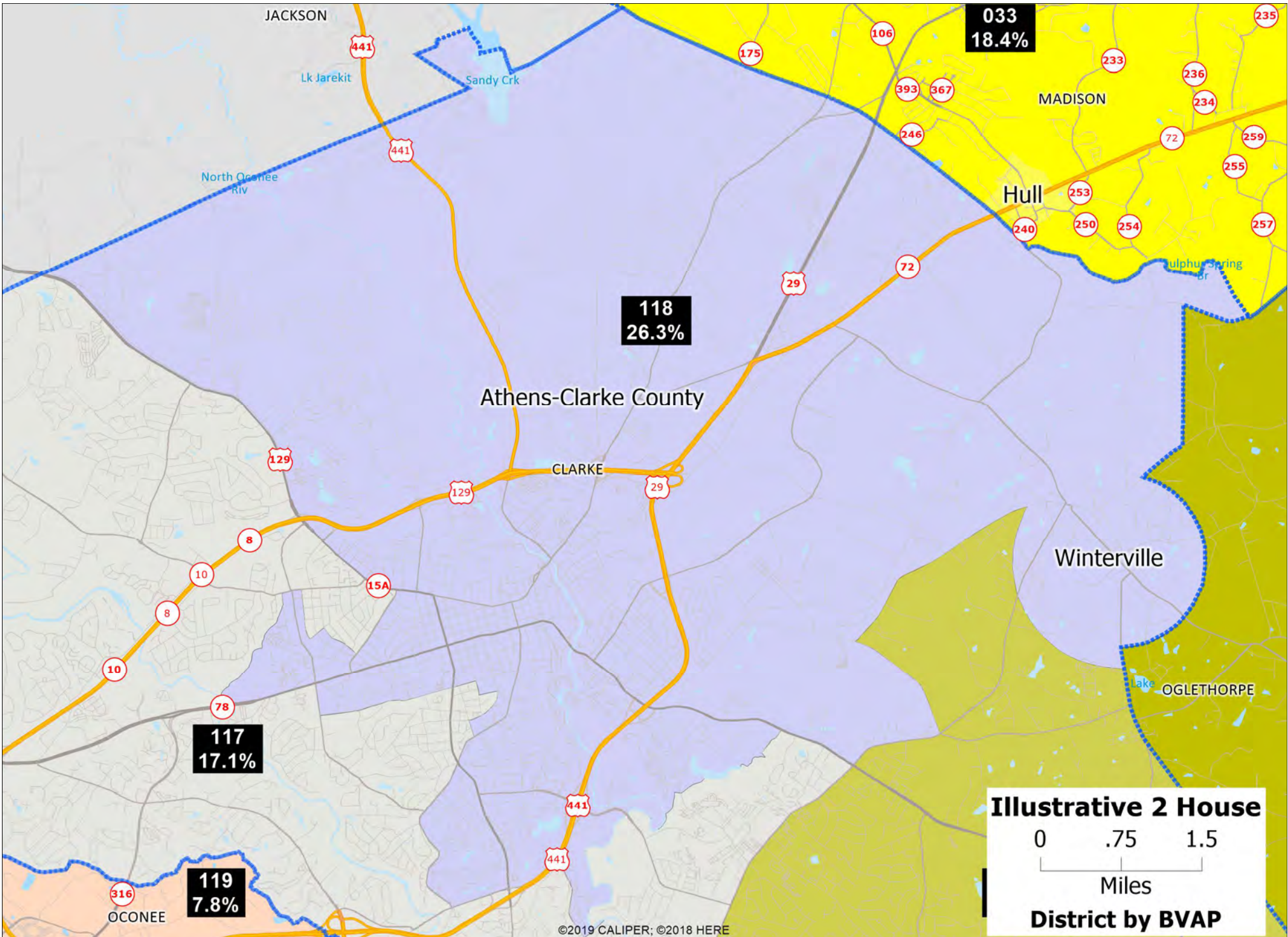
**Illustrative 2 House District by BVAP**

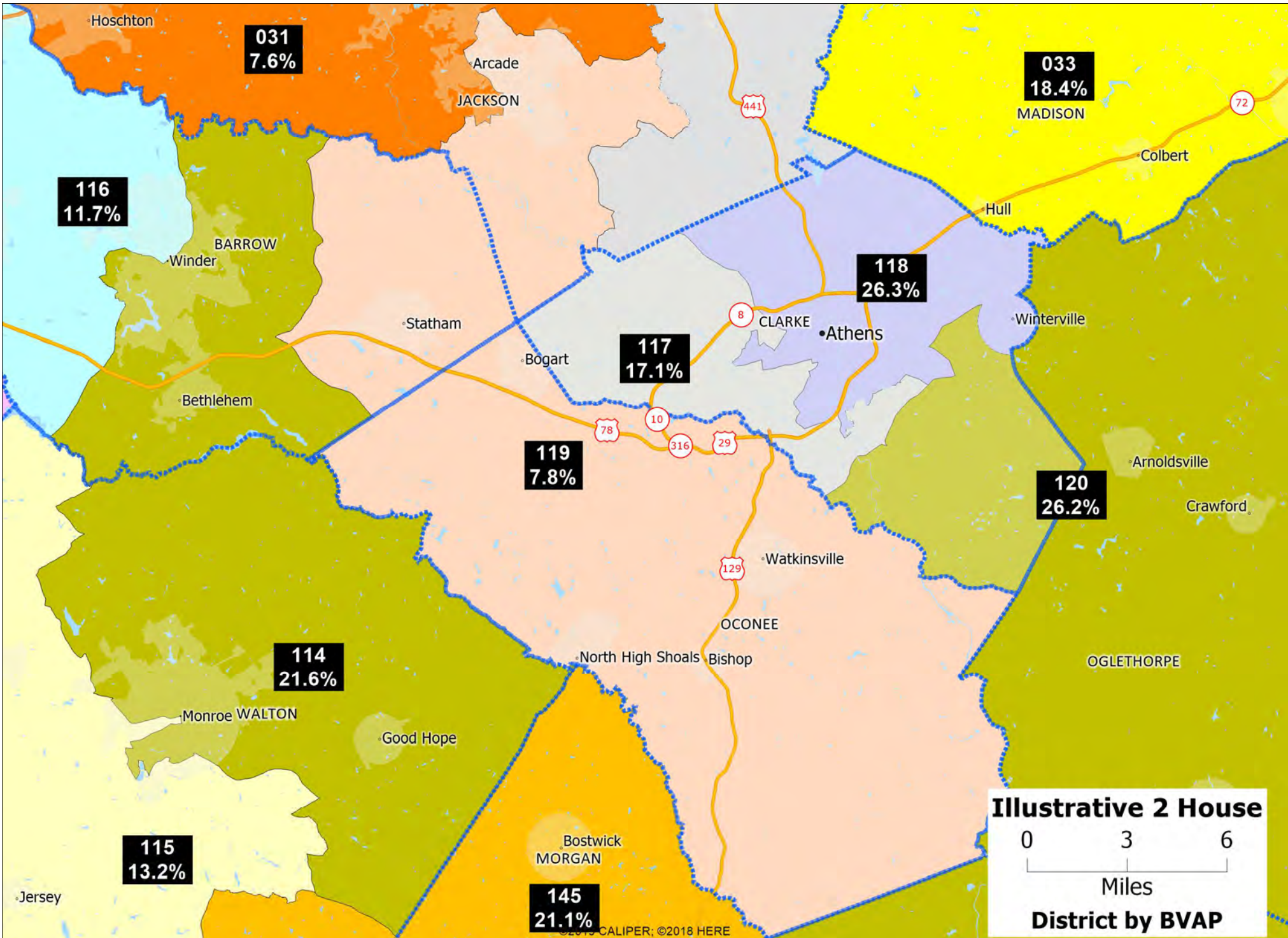
0 2 4  
Miles

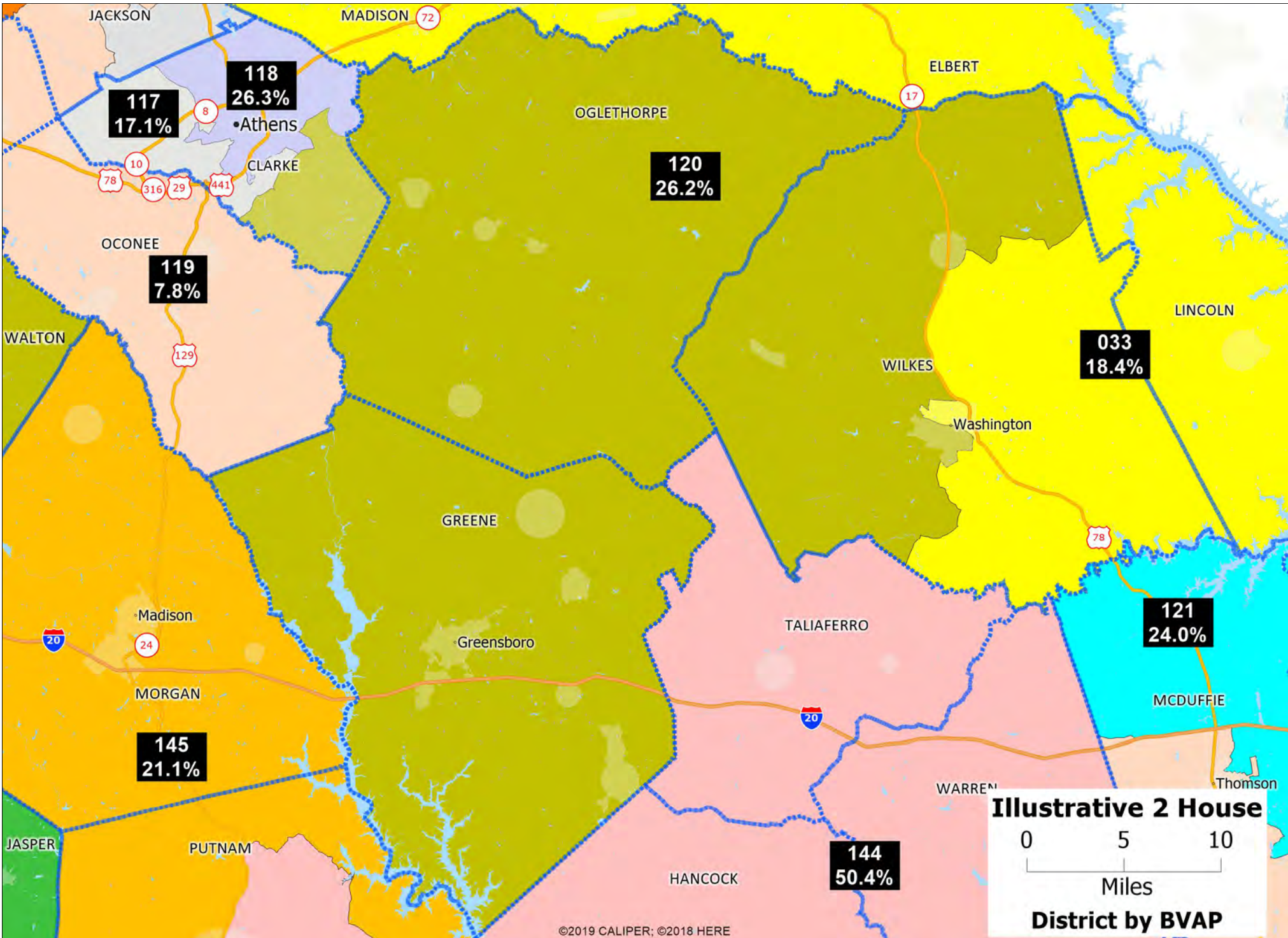


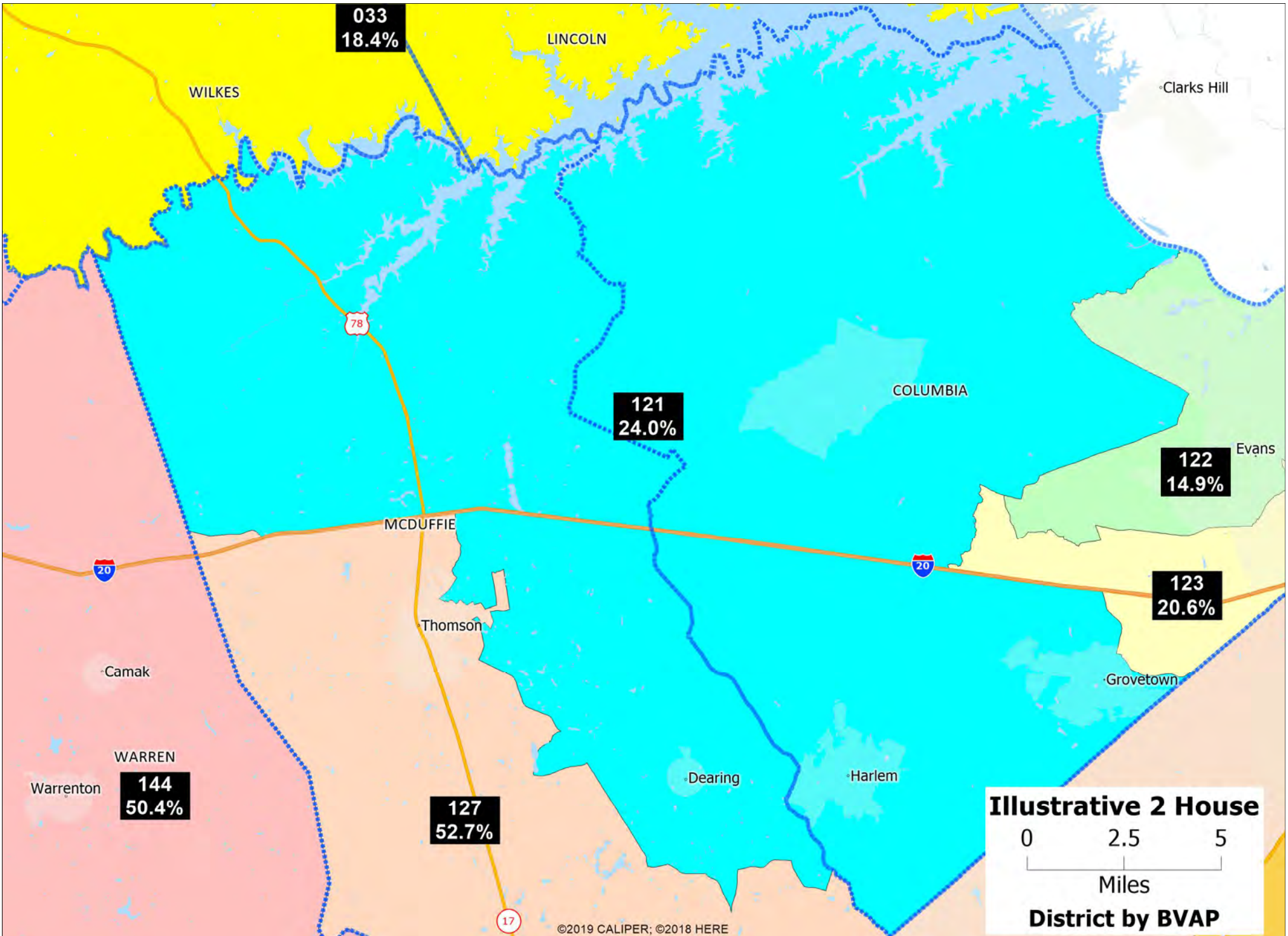


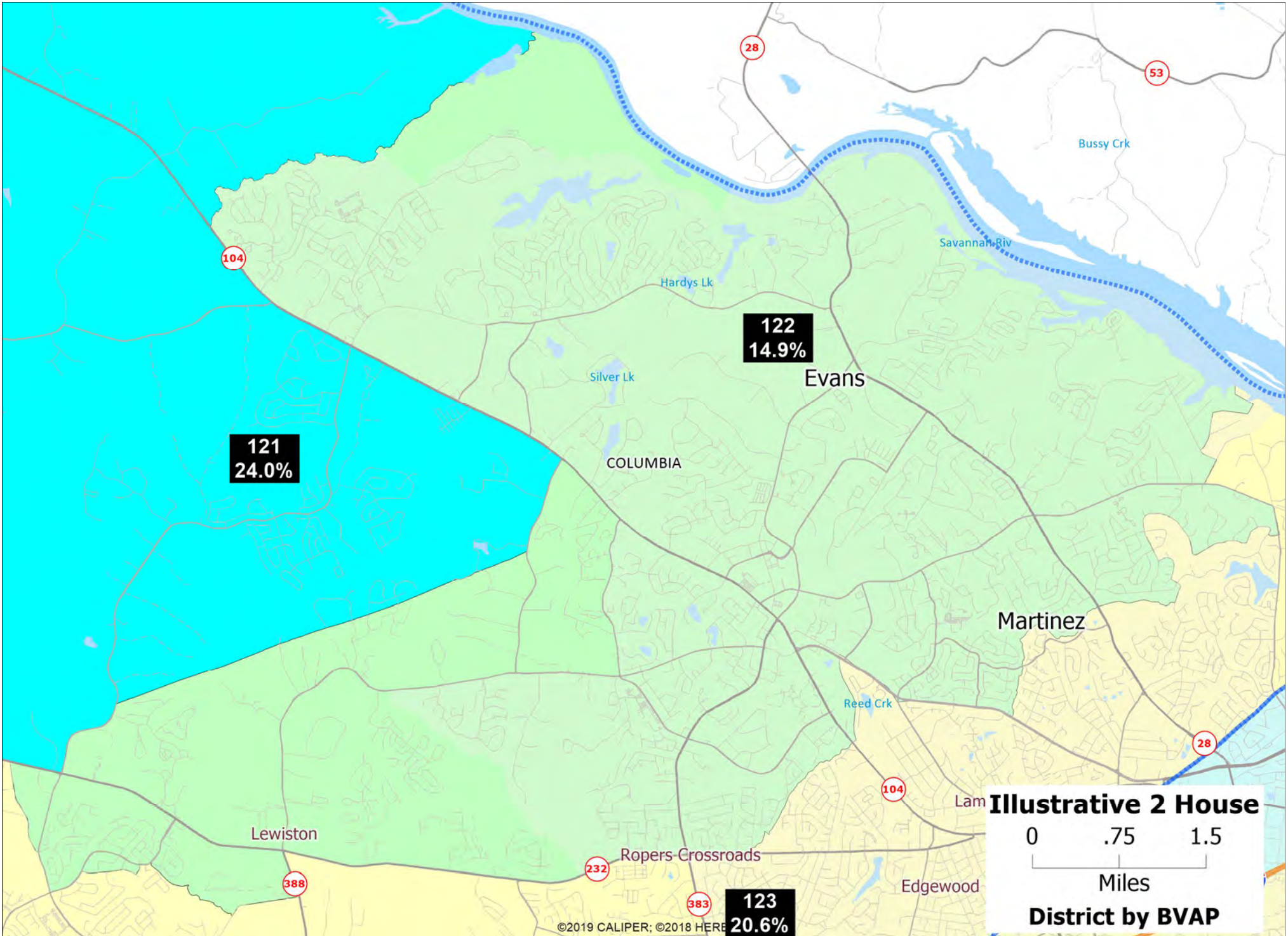








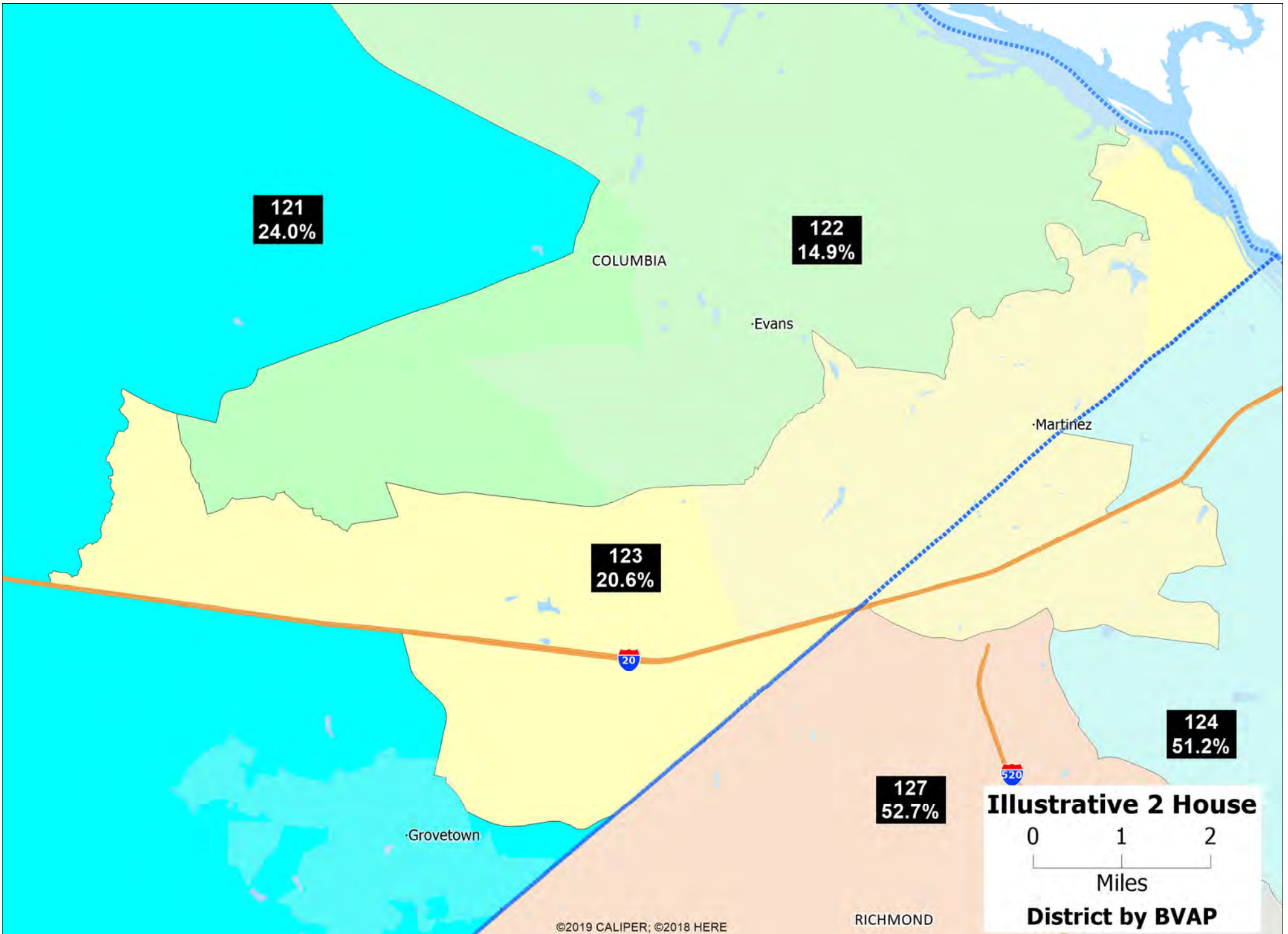


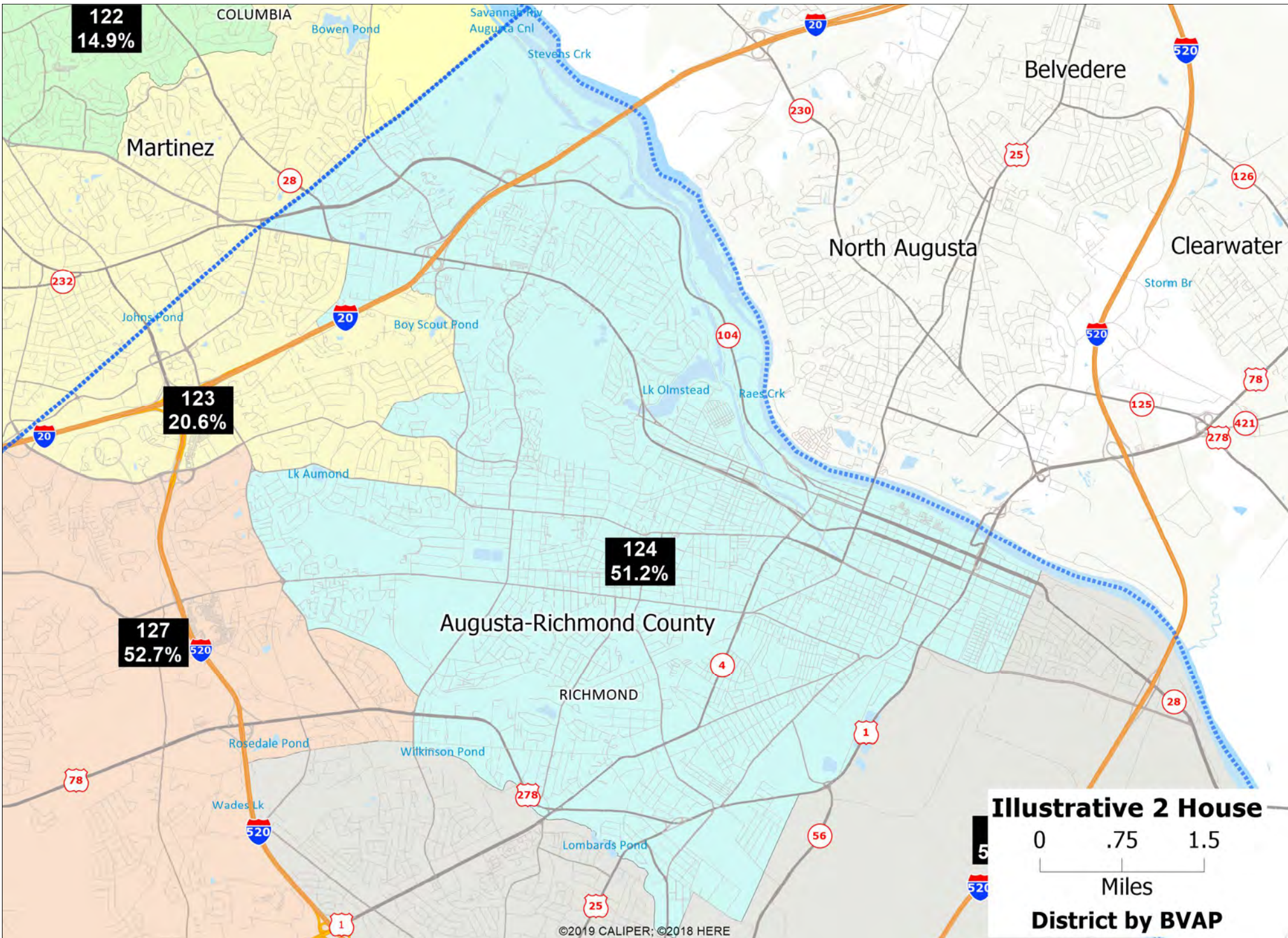


**Illustrative 2 House District by BVAP**

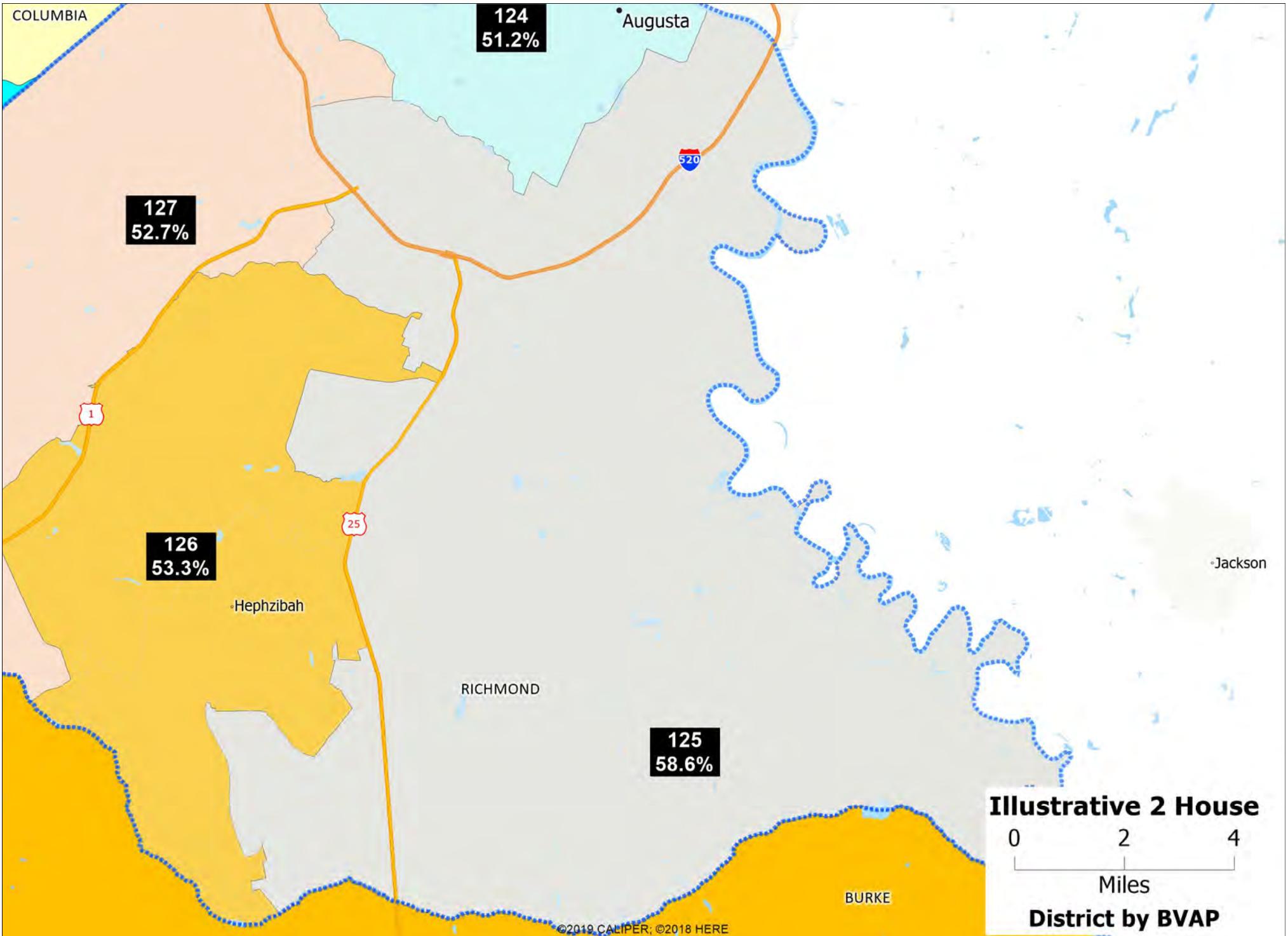
0 .75 1.5  
Miles

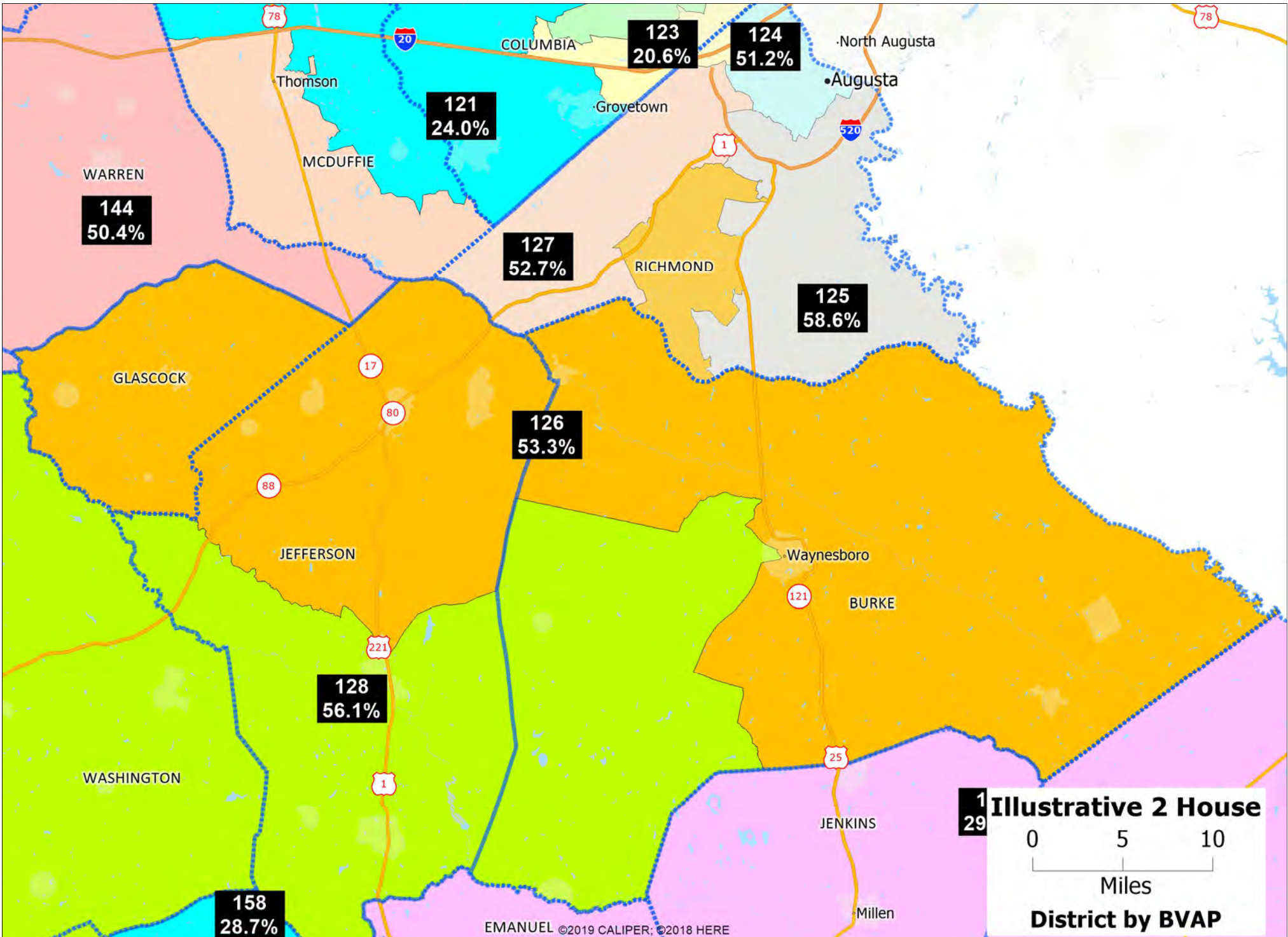




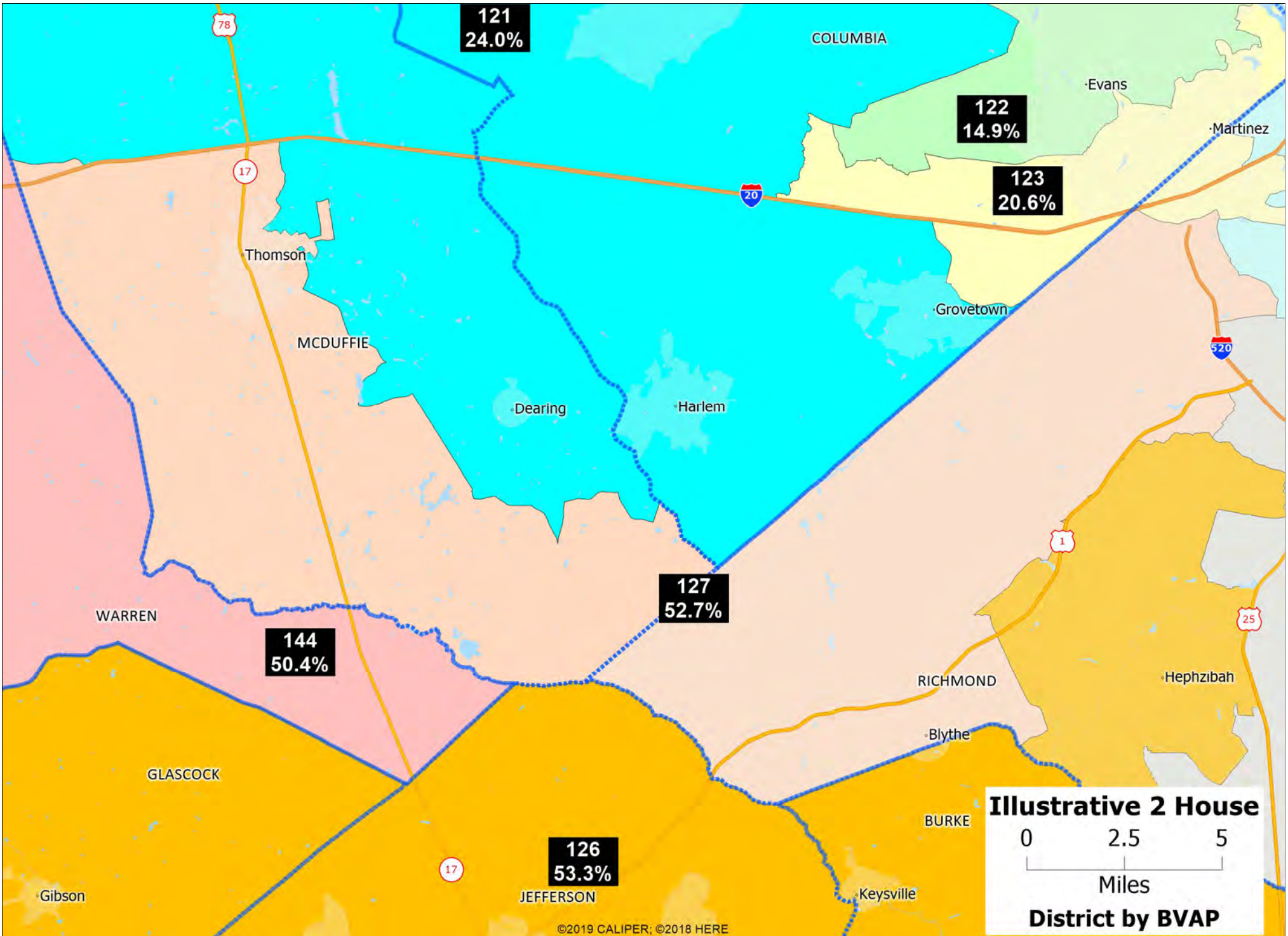


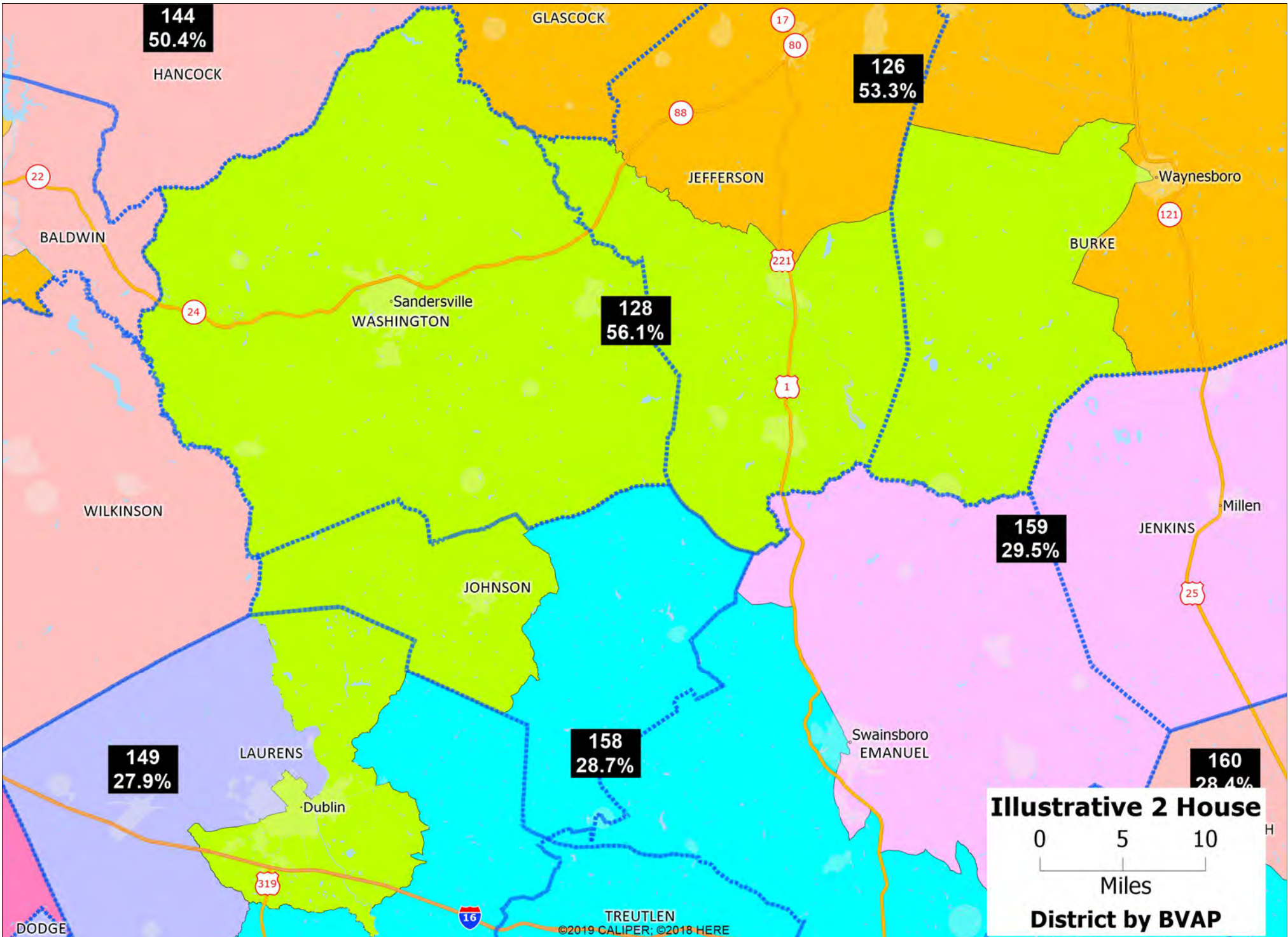
**Illustrative 2 House**  
0 .75 1.5  
Miles  
**District by BVAP**

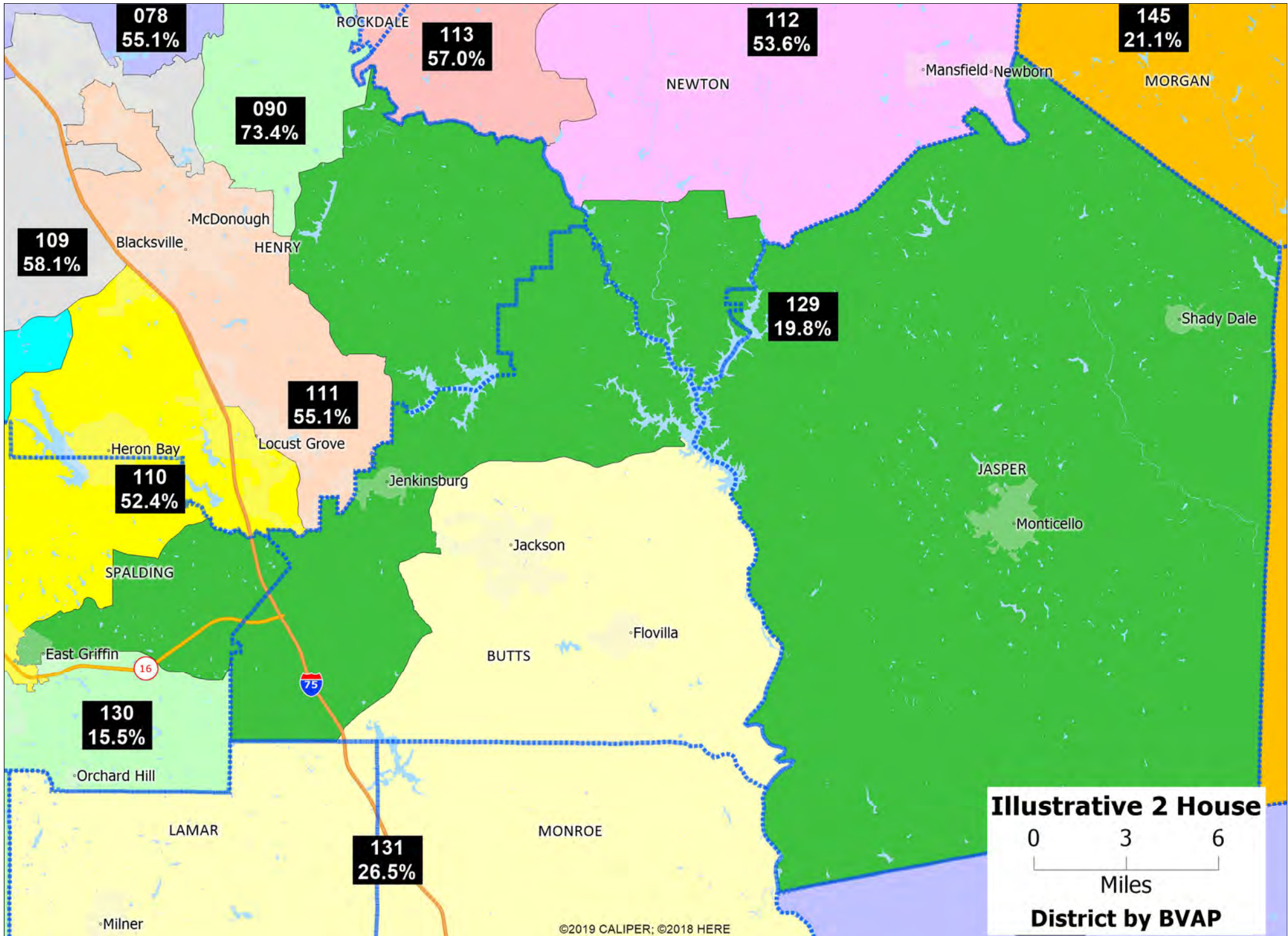


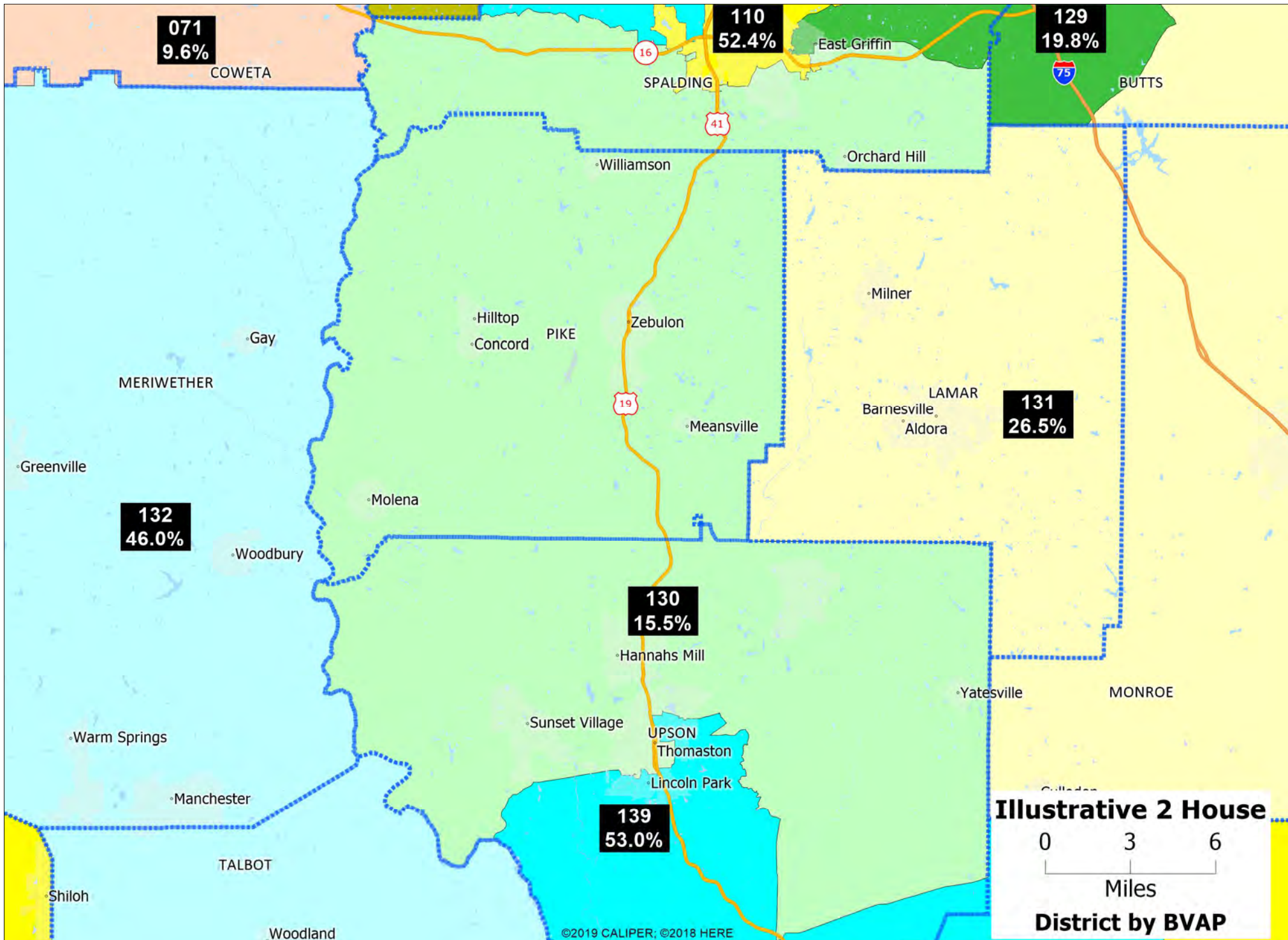


**1**  
**29** Illustrative 2 House  
District by BVAP



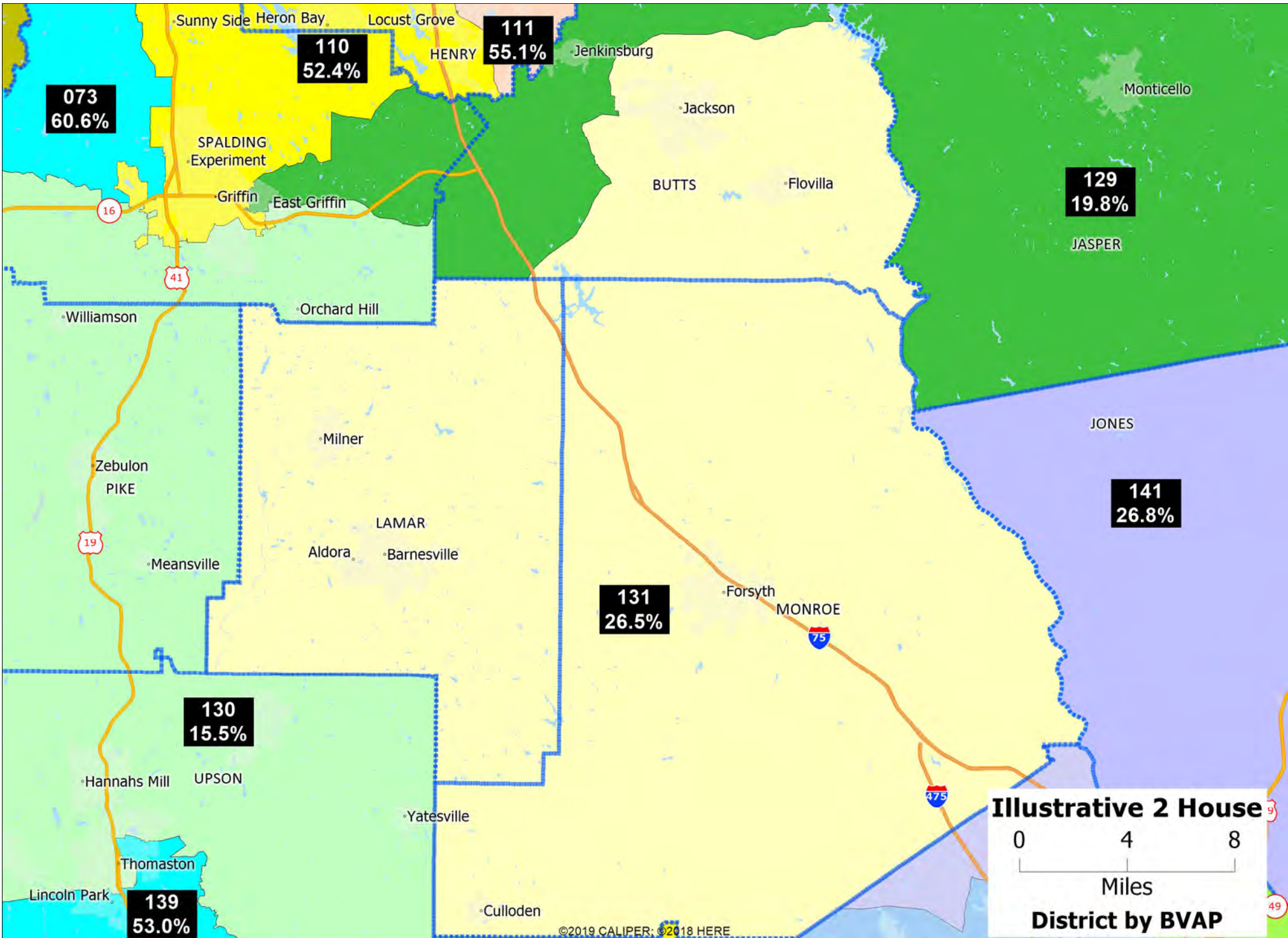


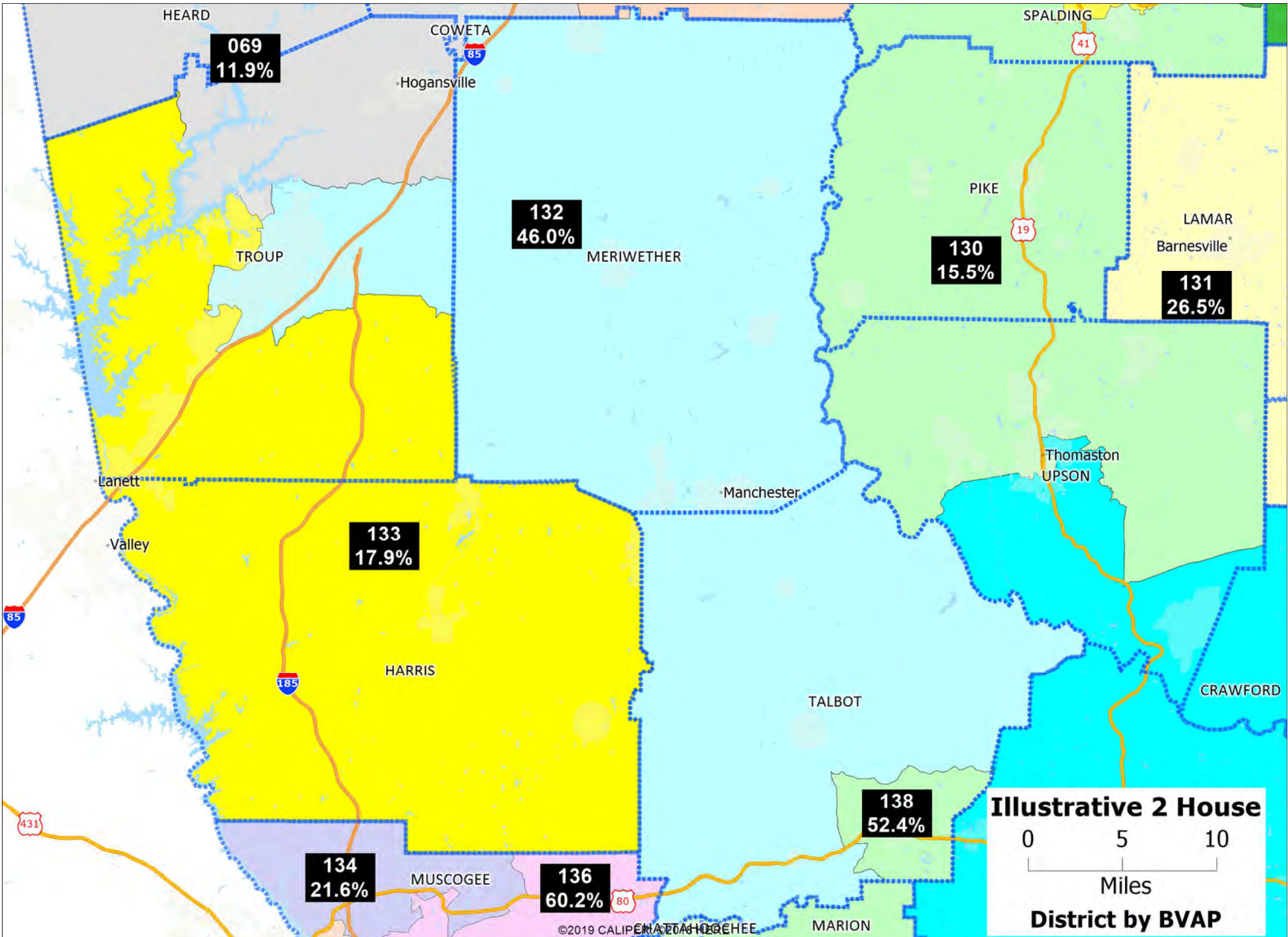




**Illustrative 2 House District by BVAP**

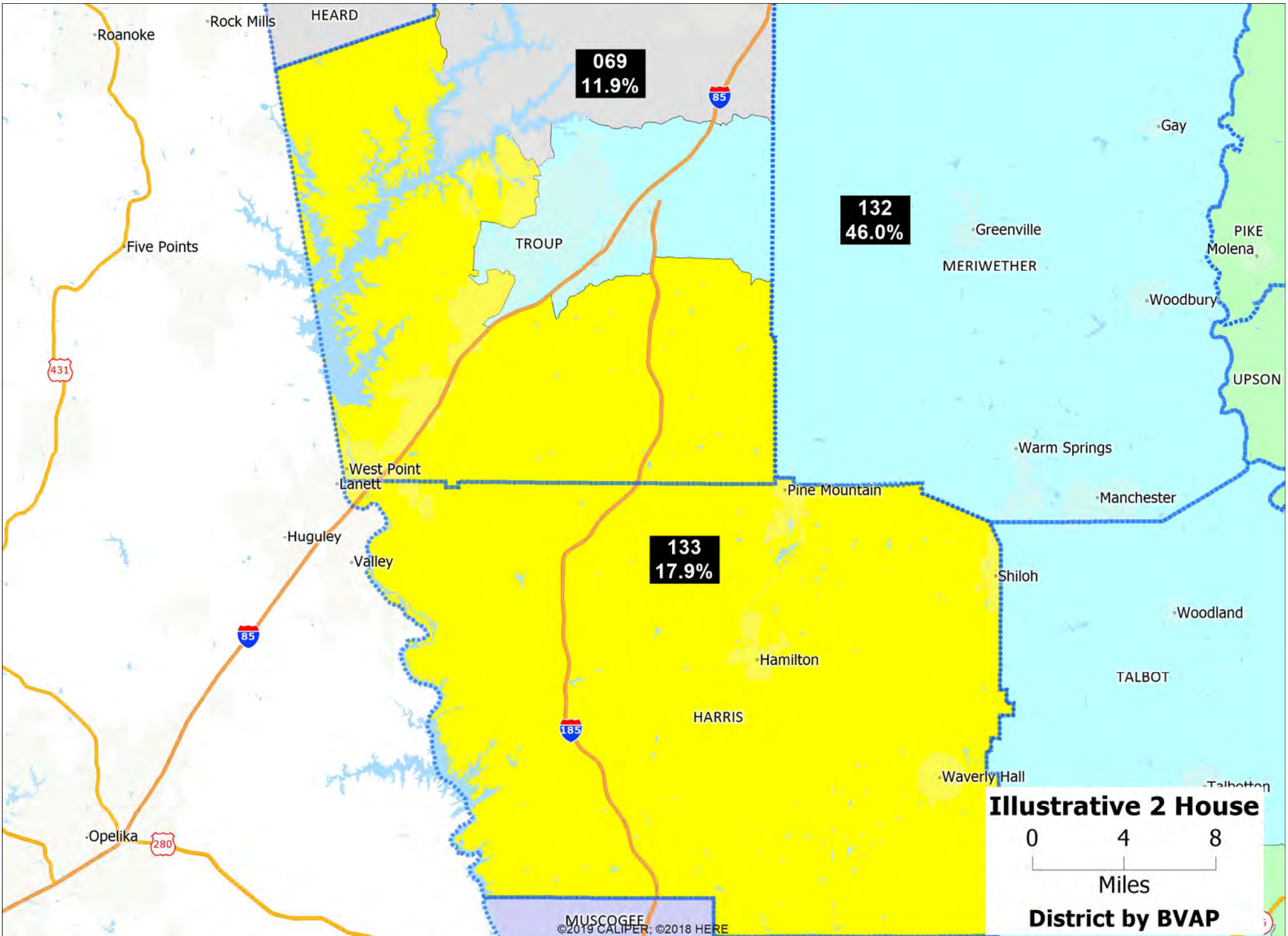


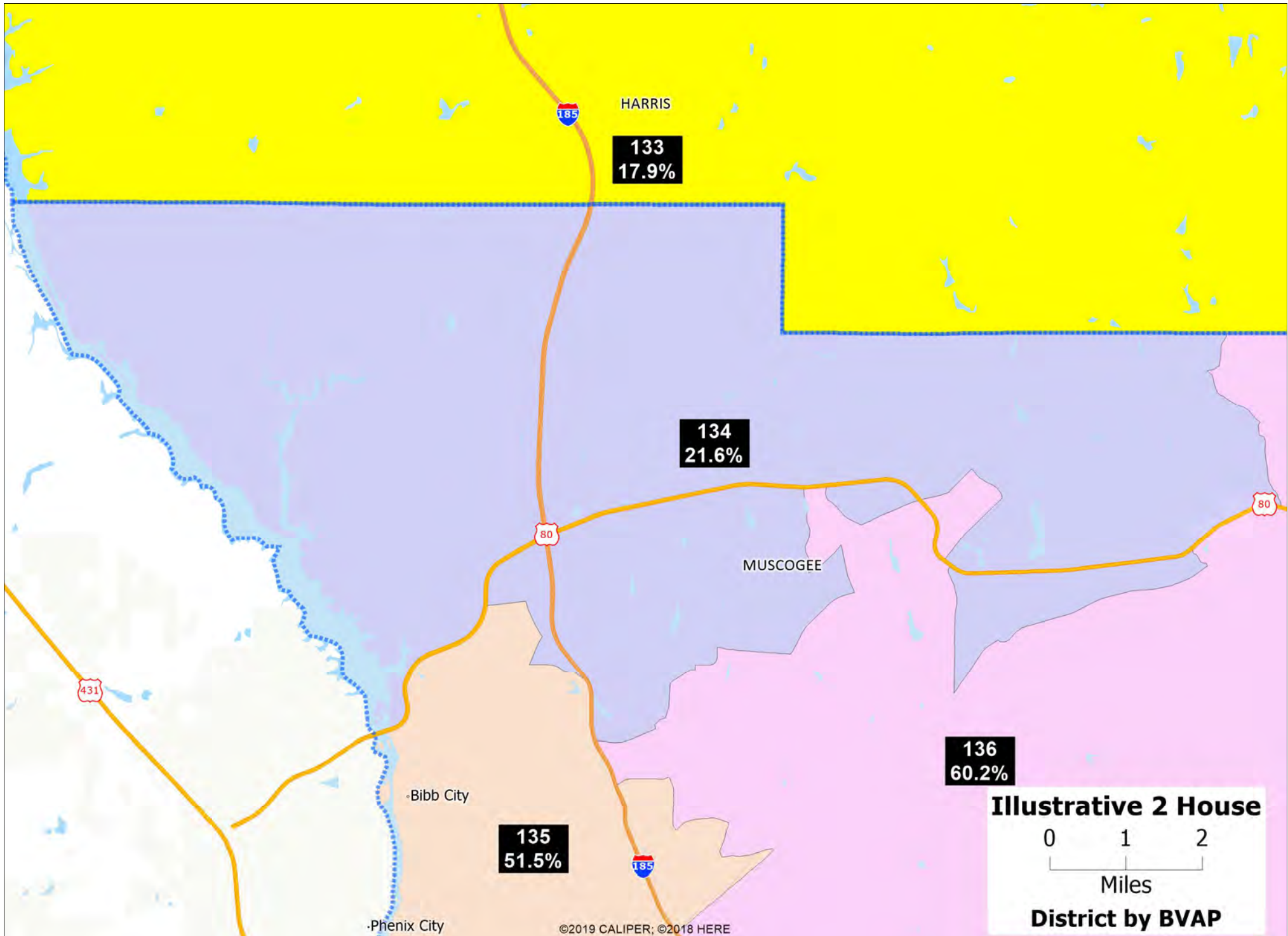


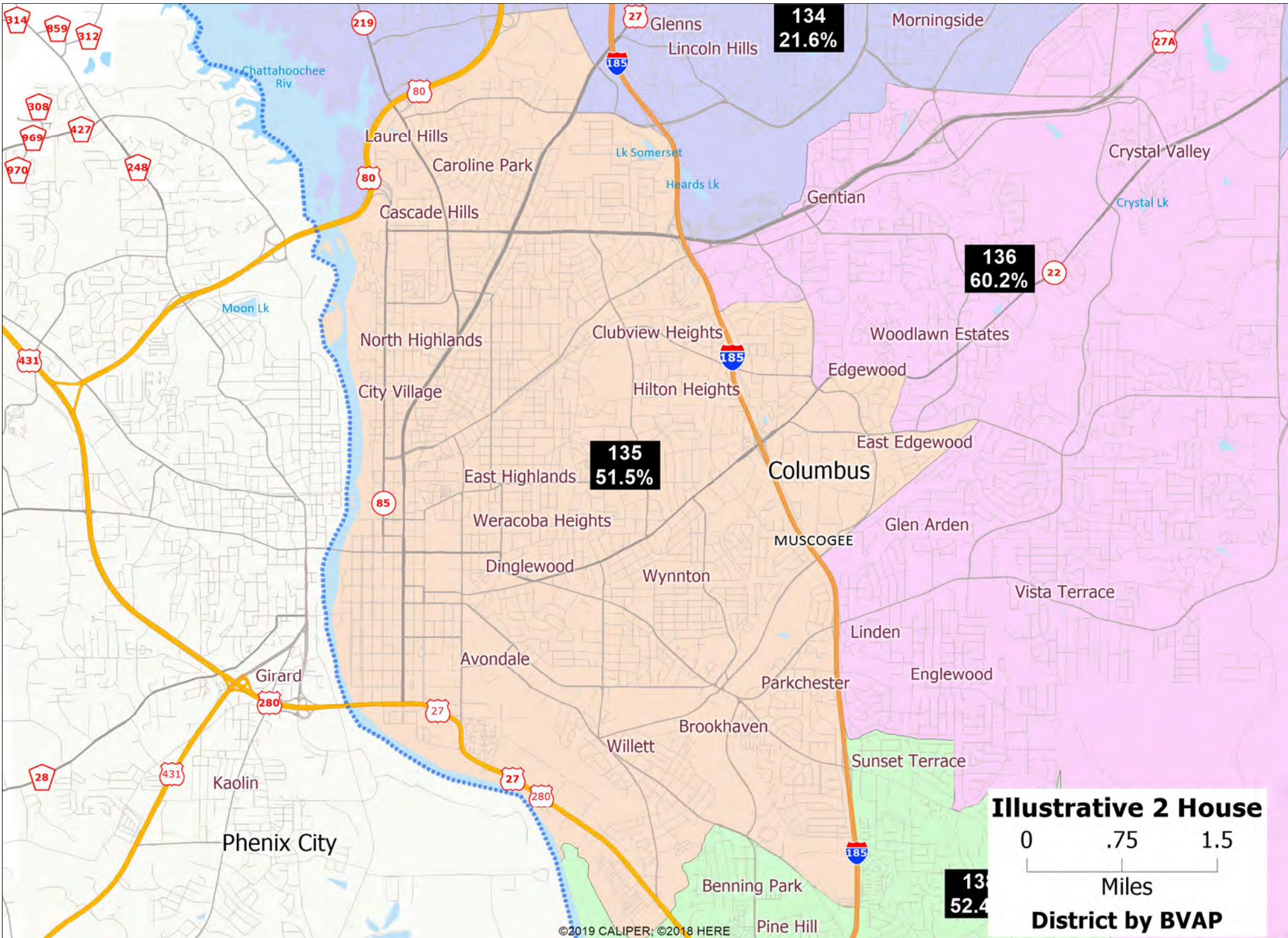


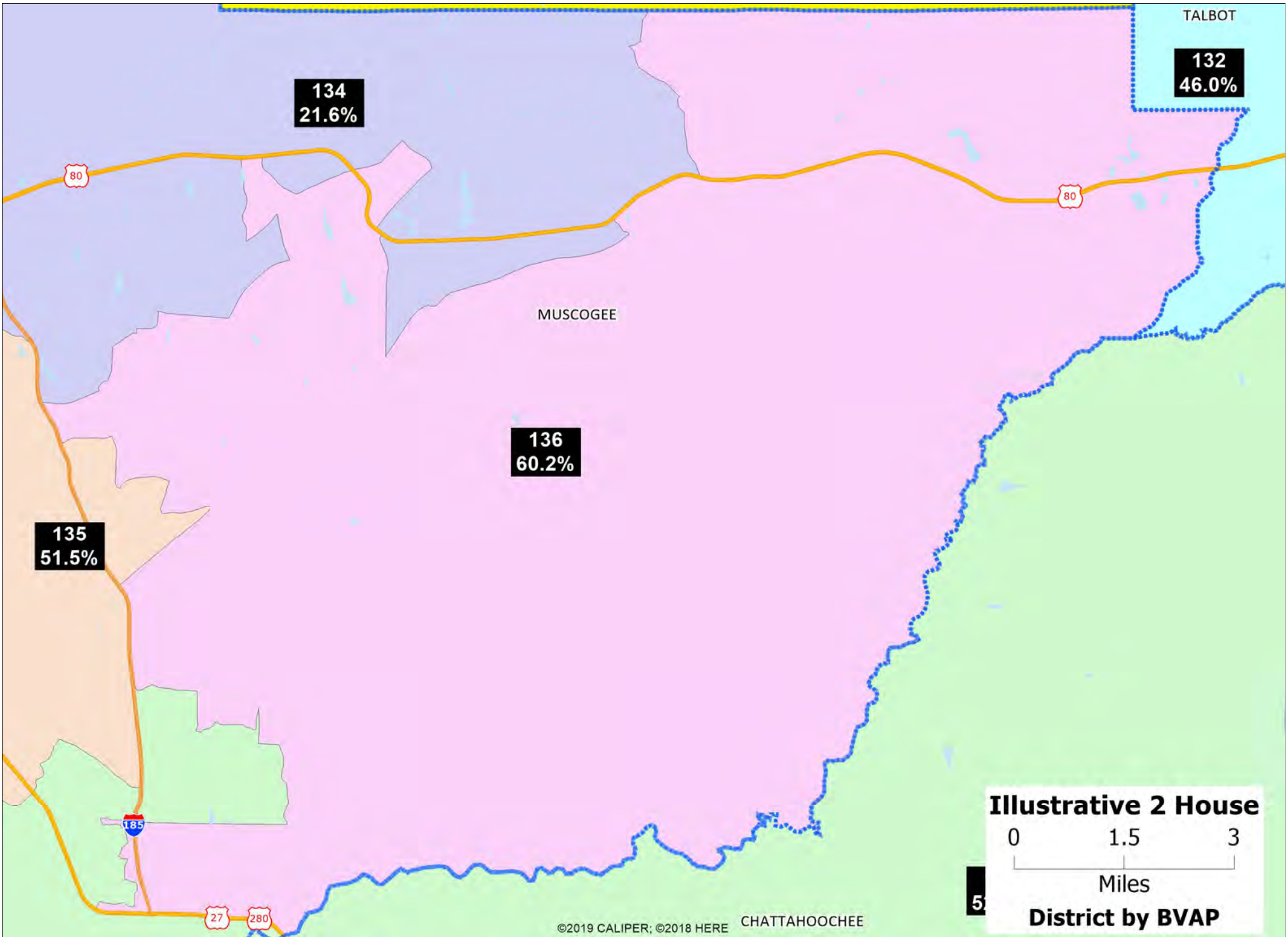
**Illustrative 2 House District by BVAP**

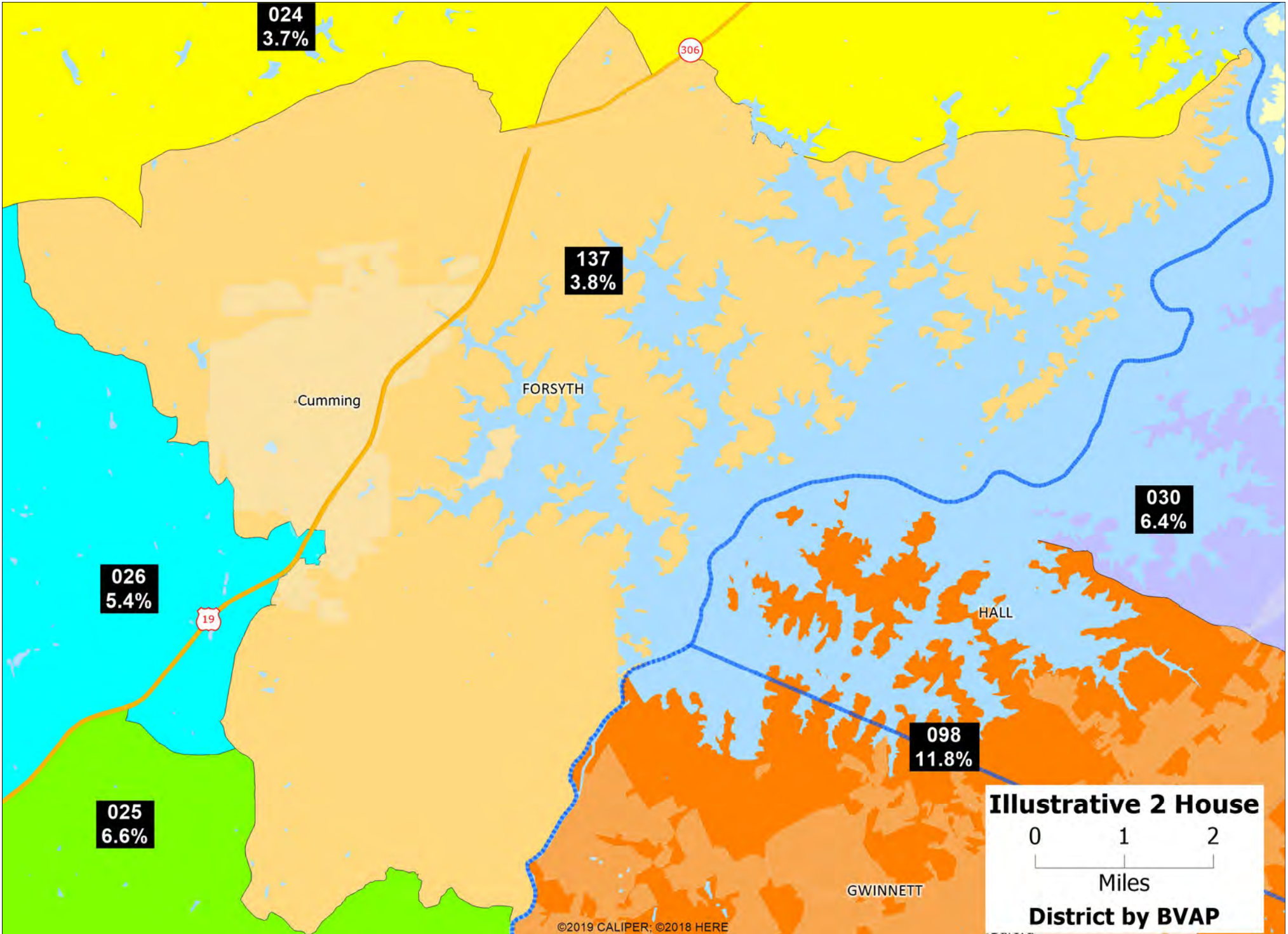
0 5 10  
Miles

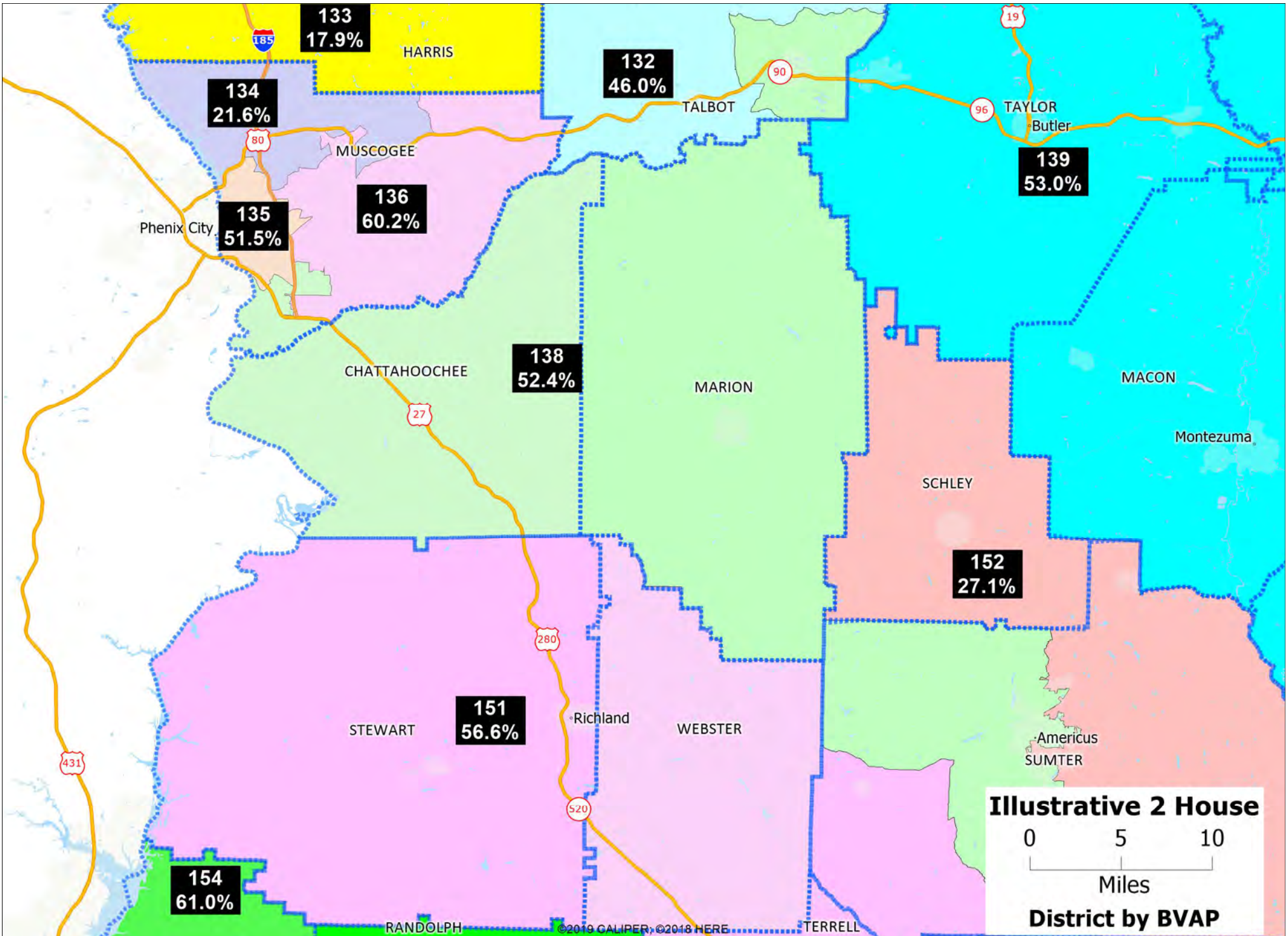








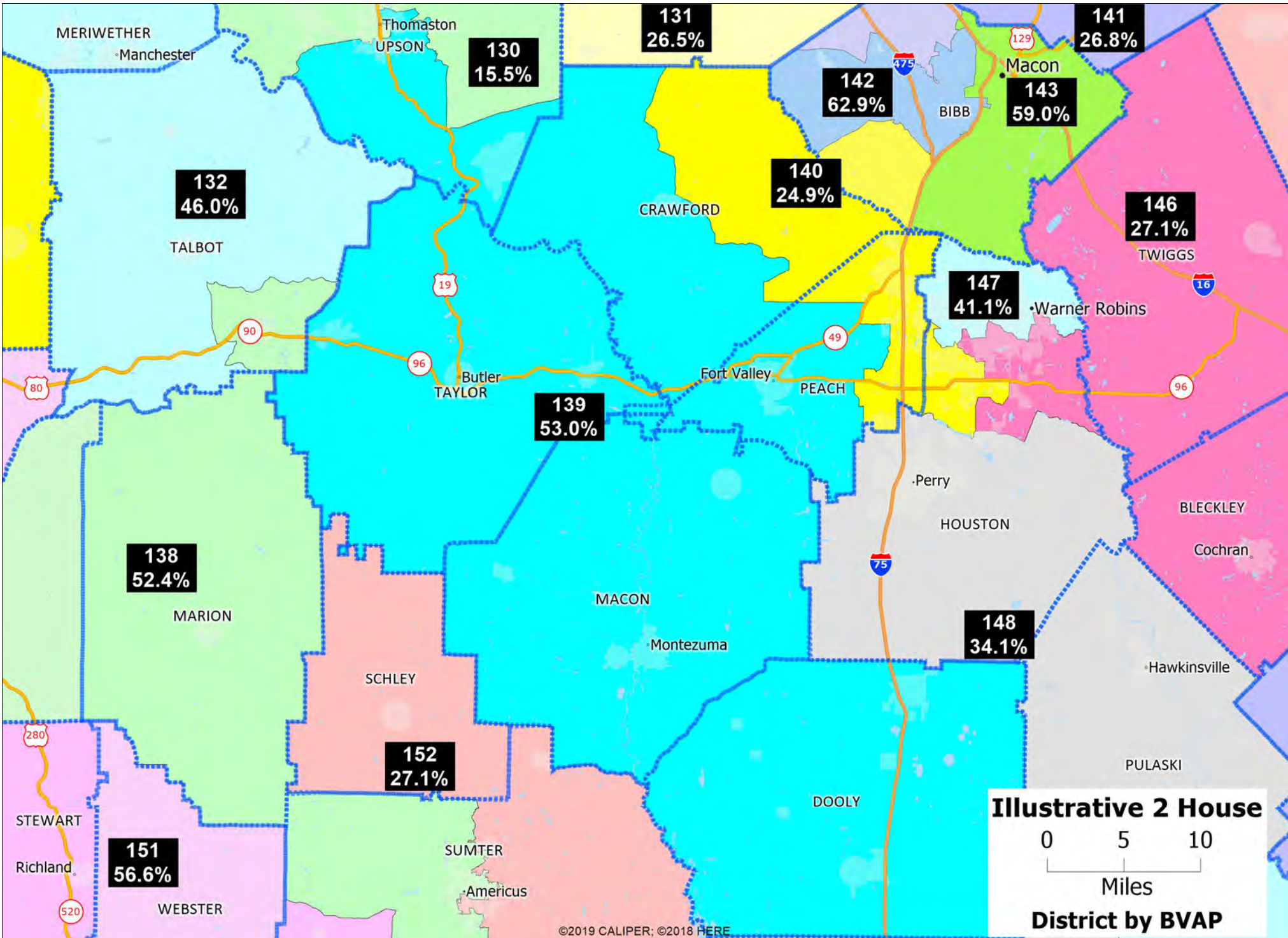


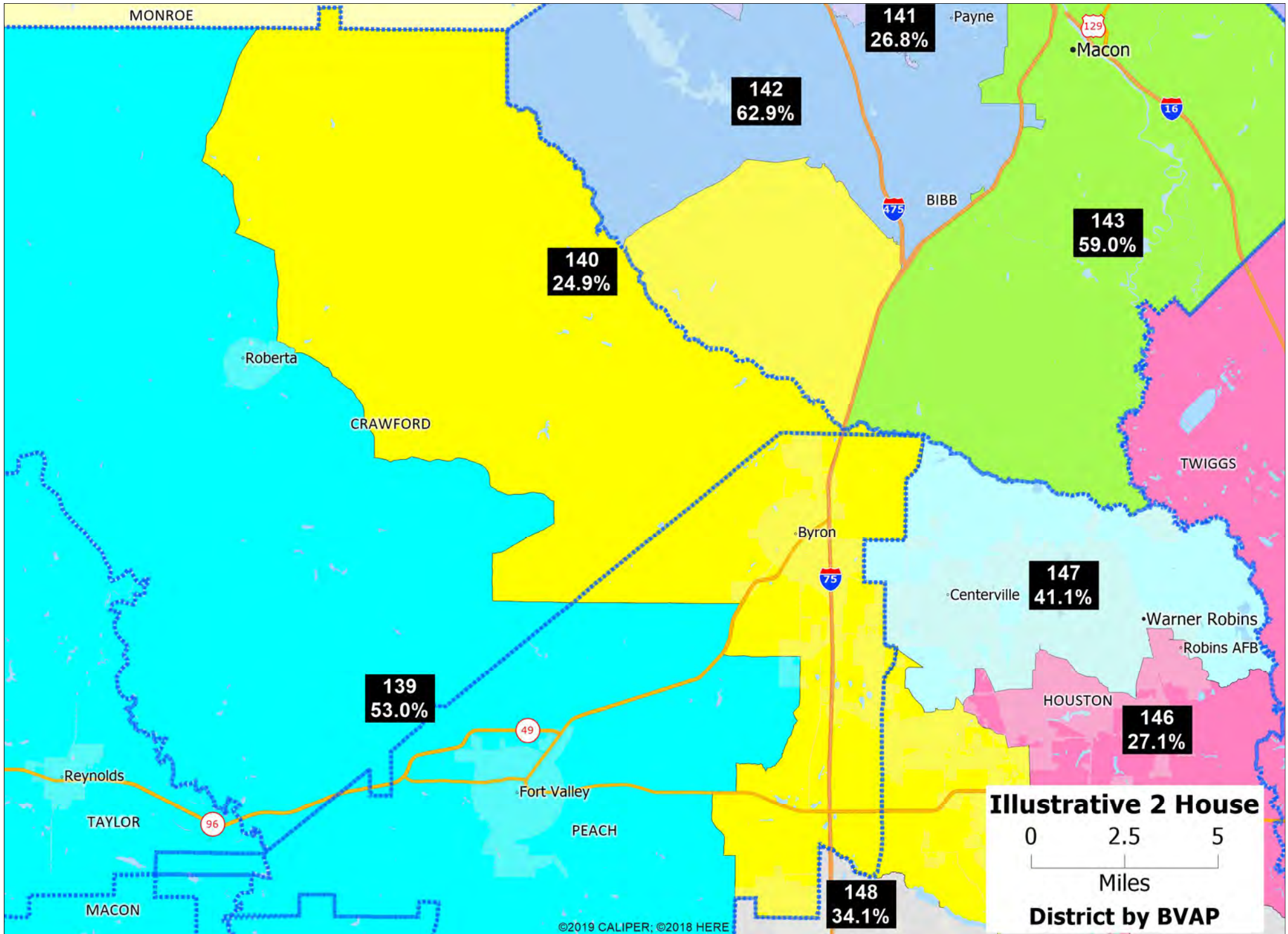


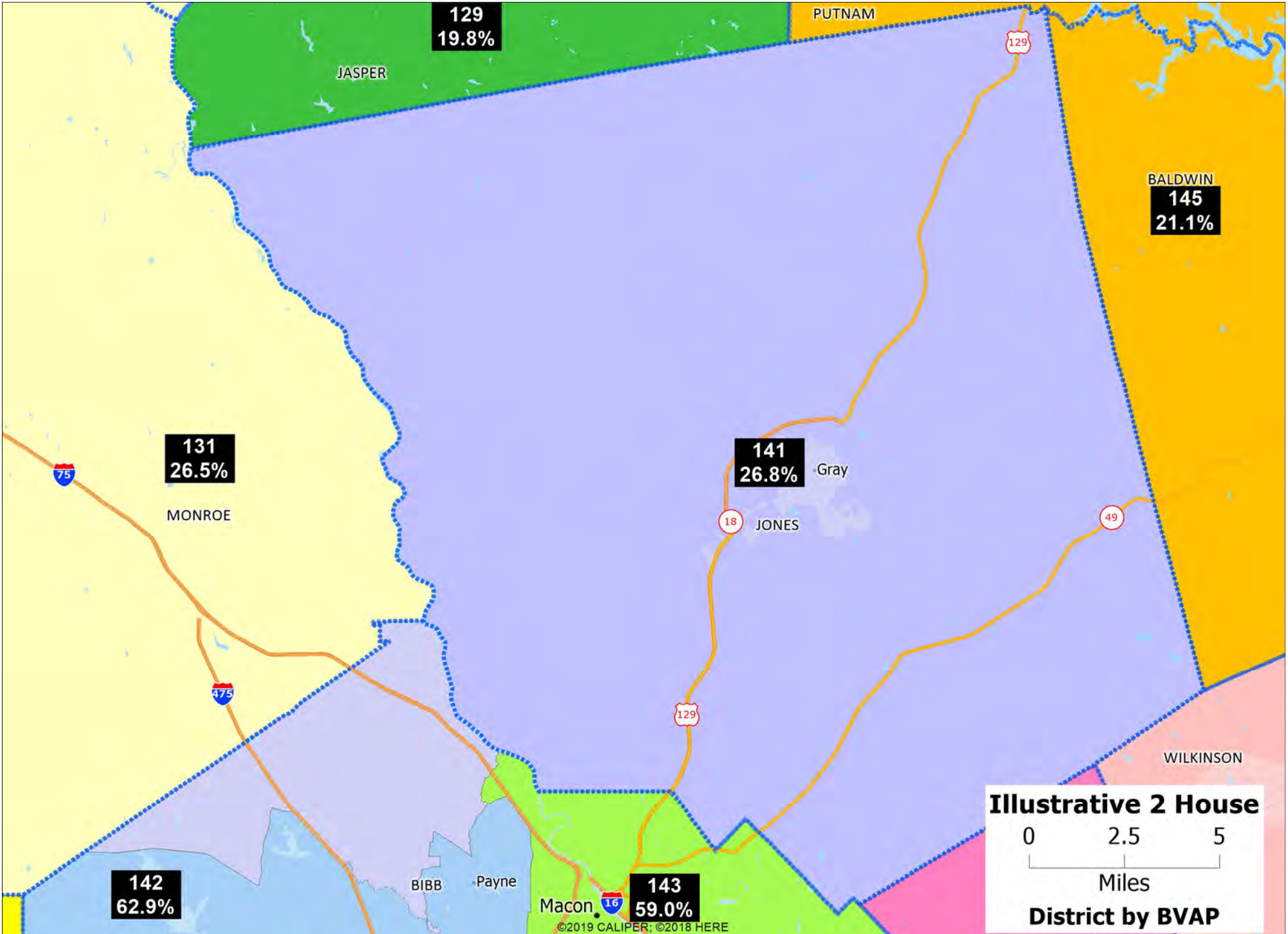
**Illustrative 2 House District by BVAP**

0 5 10  
Miles





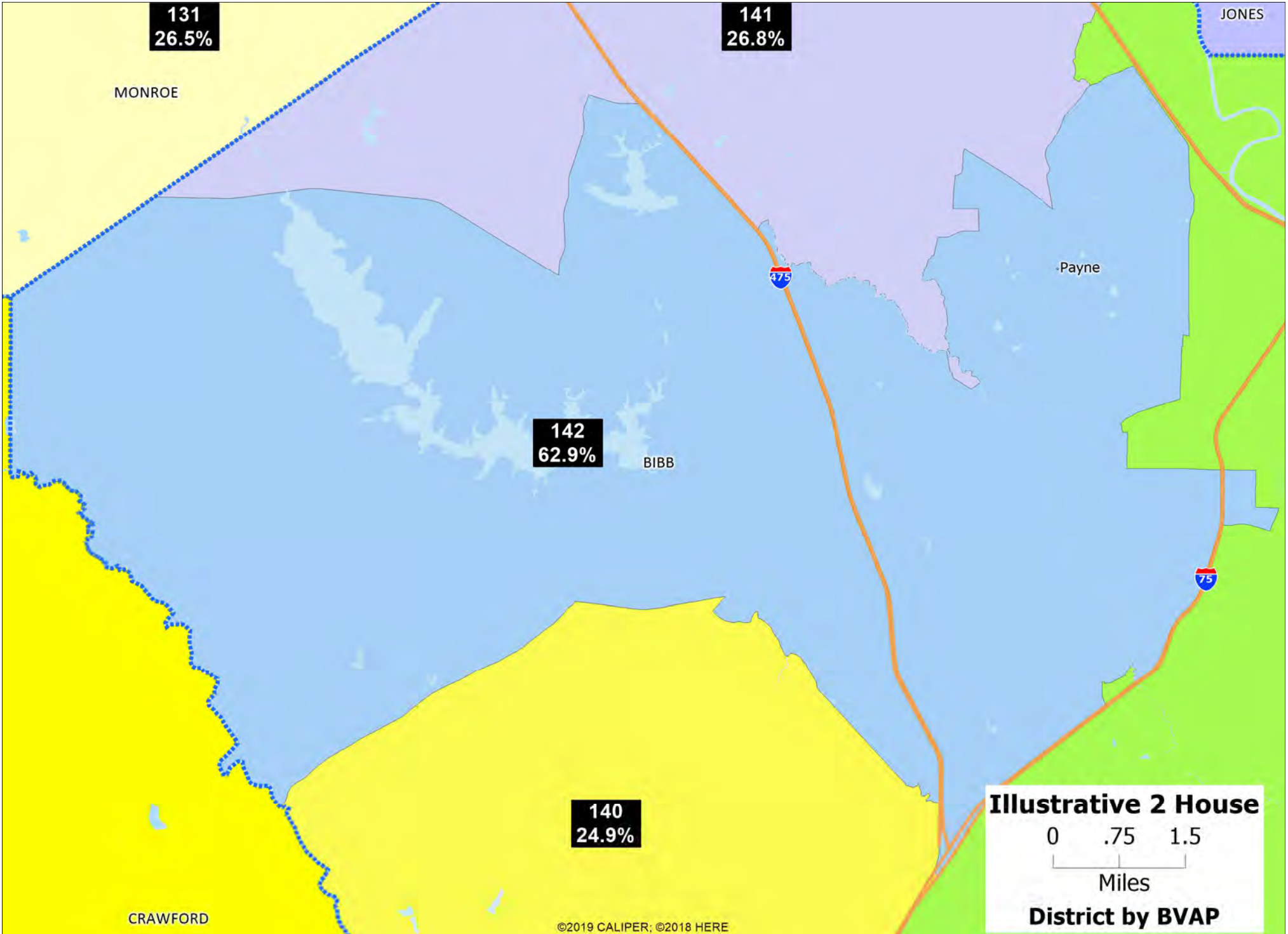




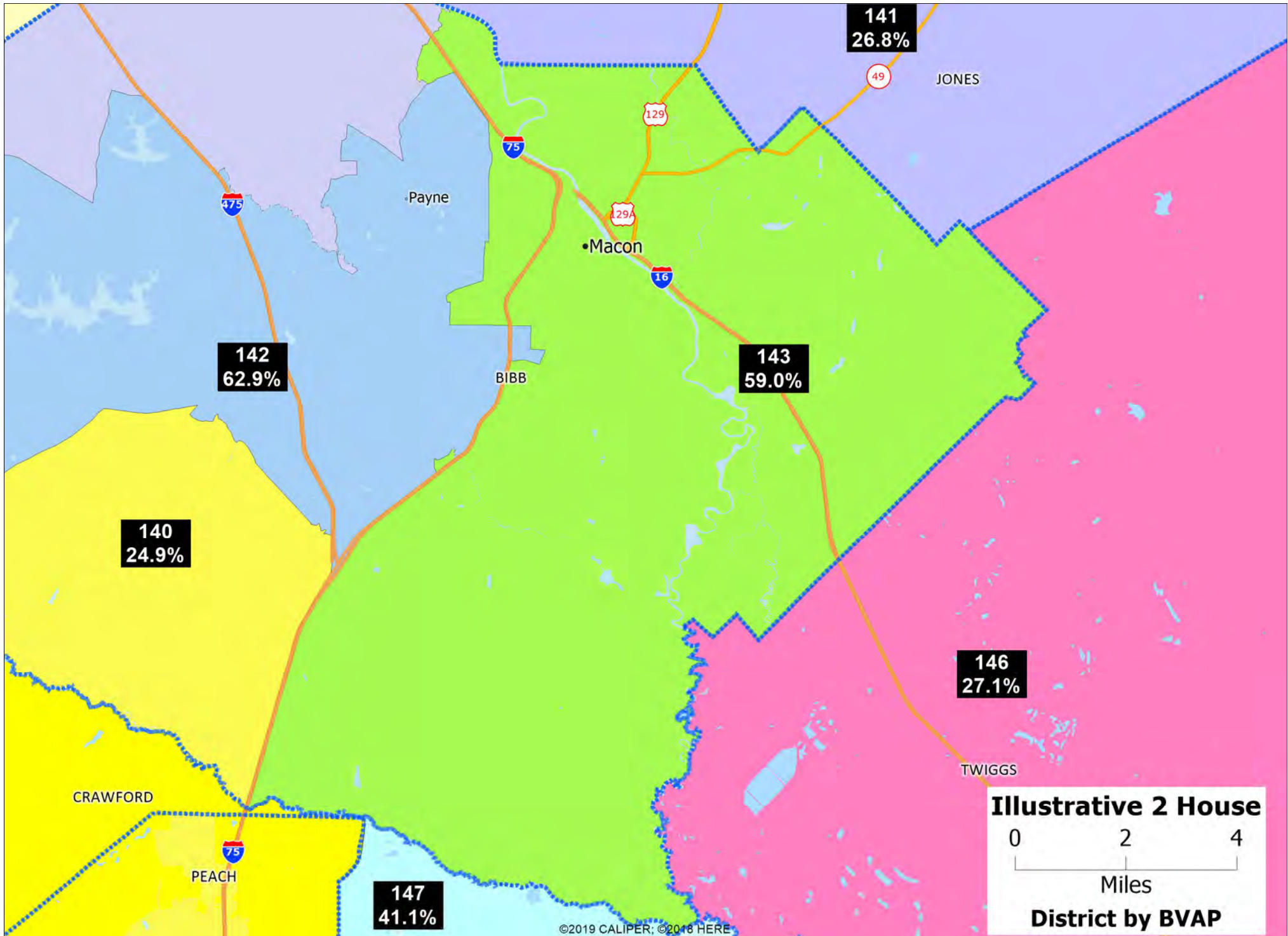
**Illustrative 2 House District by BVAP**

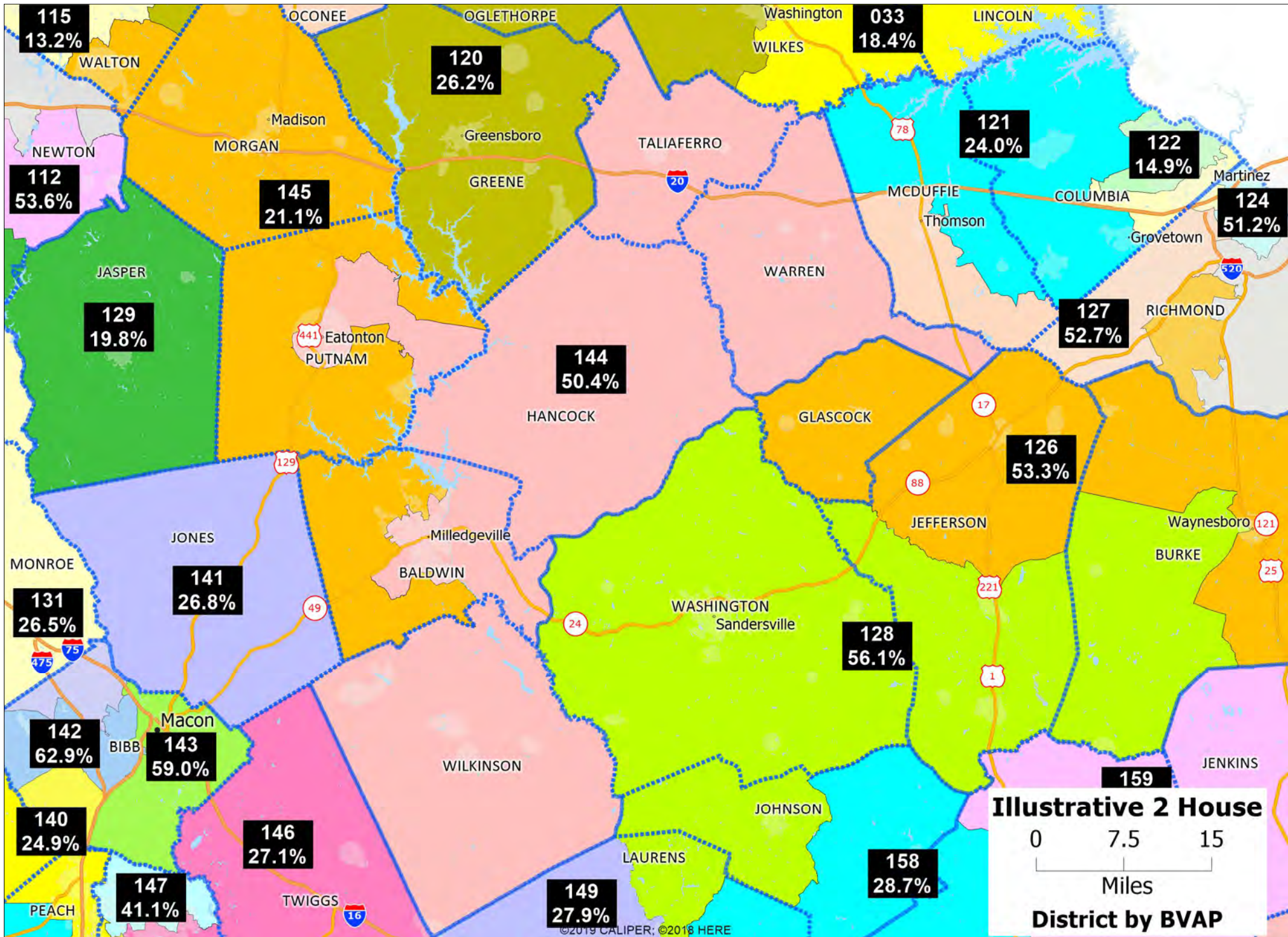
0 2.5 5  
Miles

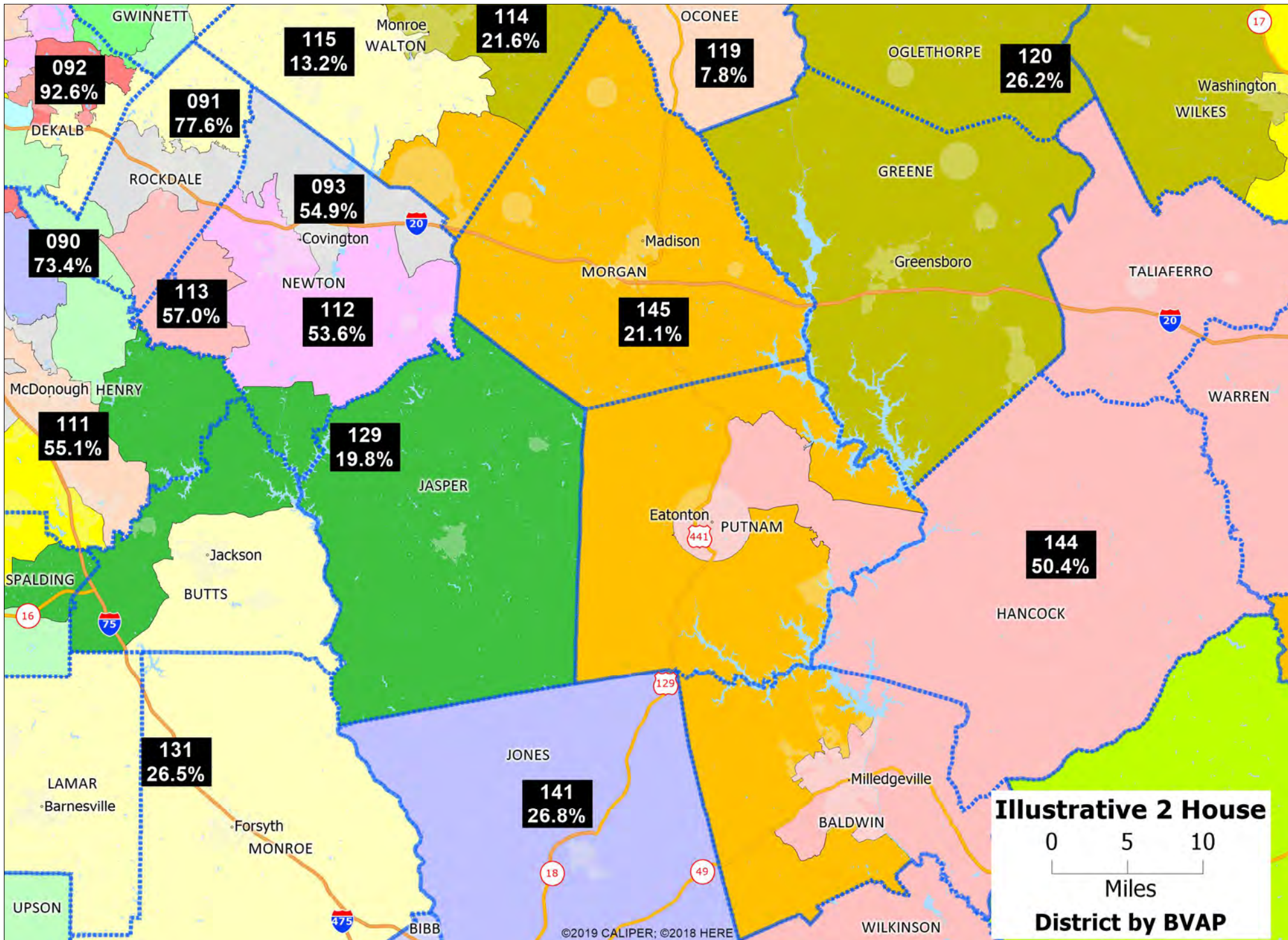
©2019 CALIPER, ©2018 HERE

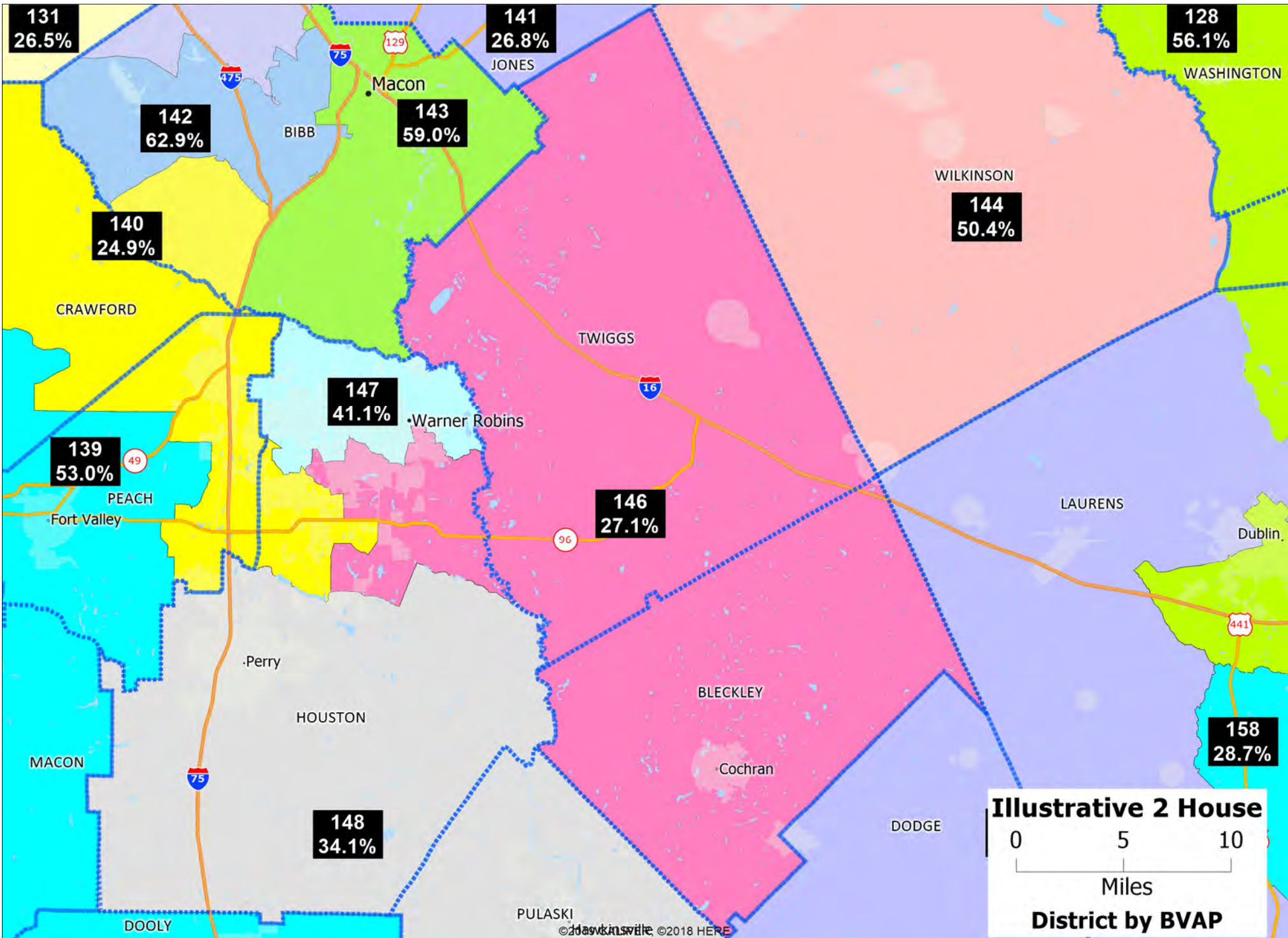


**Illustrative 2 House District by BVAP**  
0 .75 1.5  
Miles



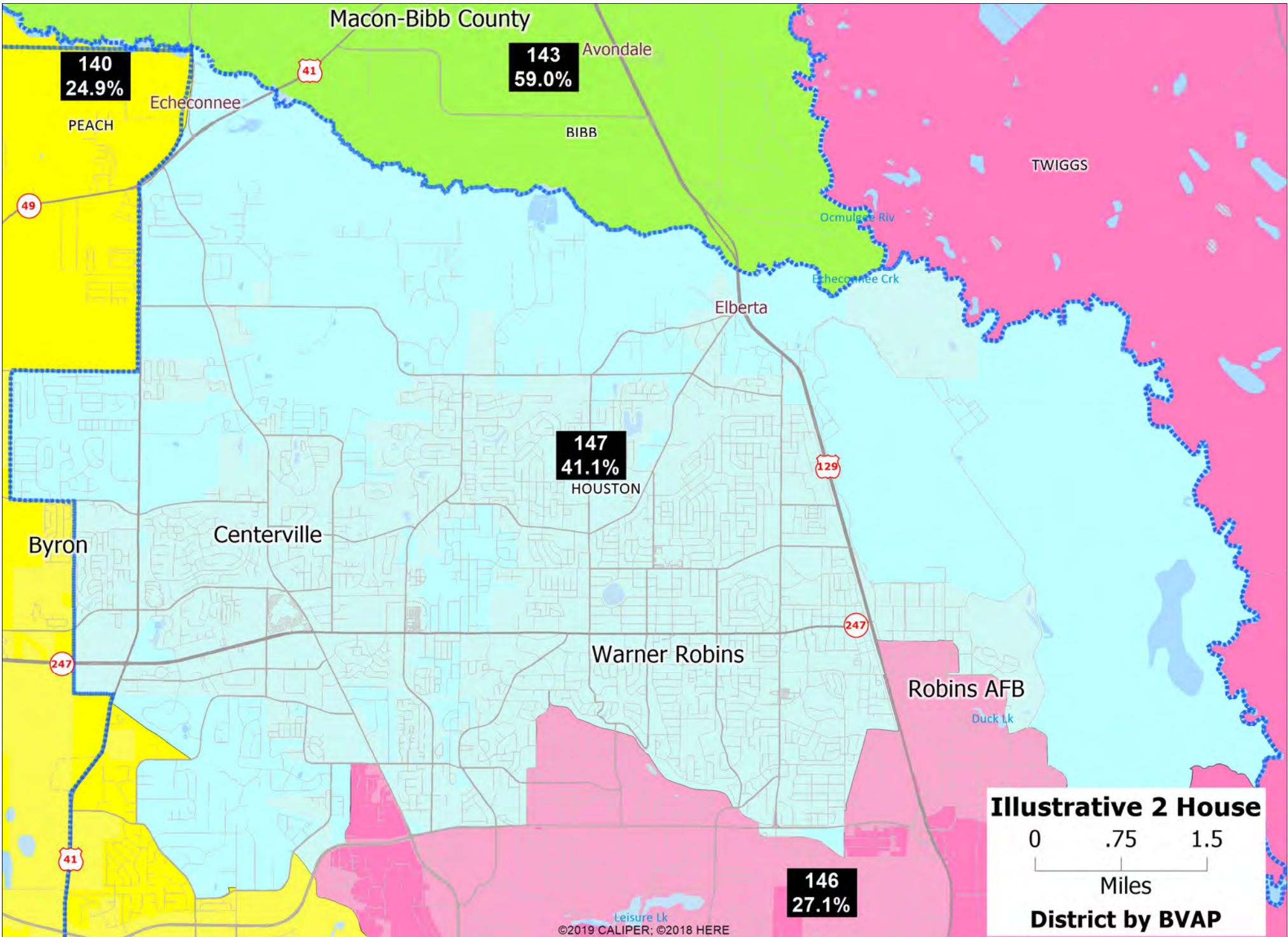




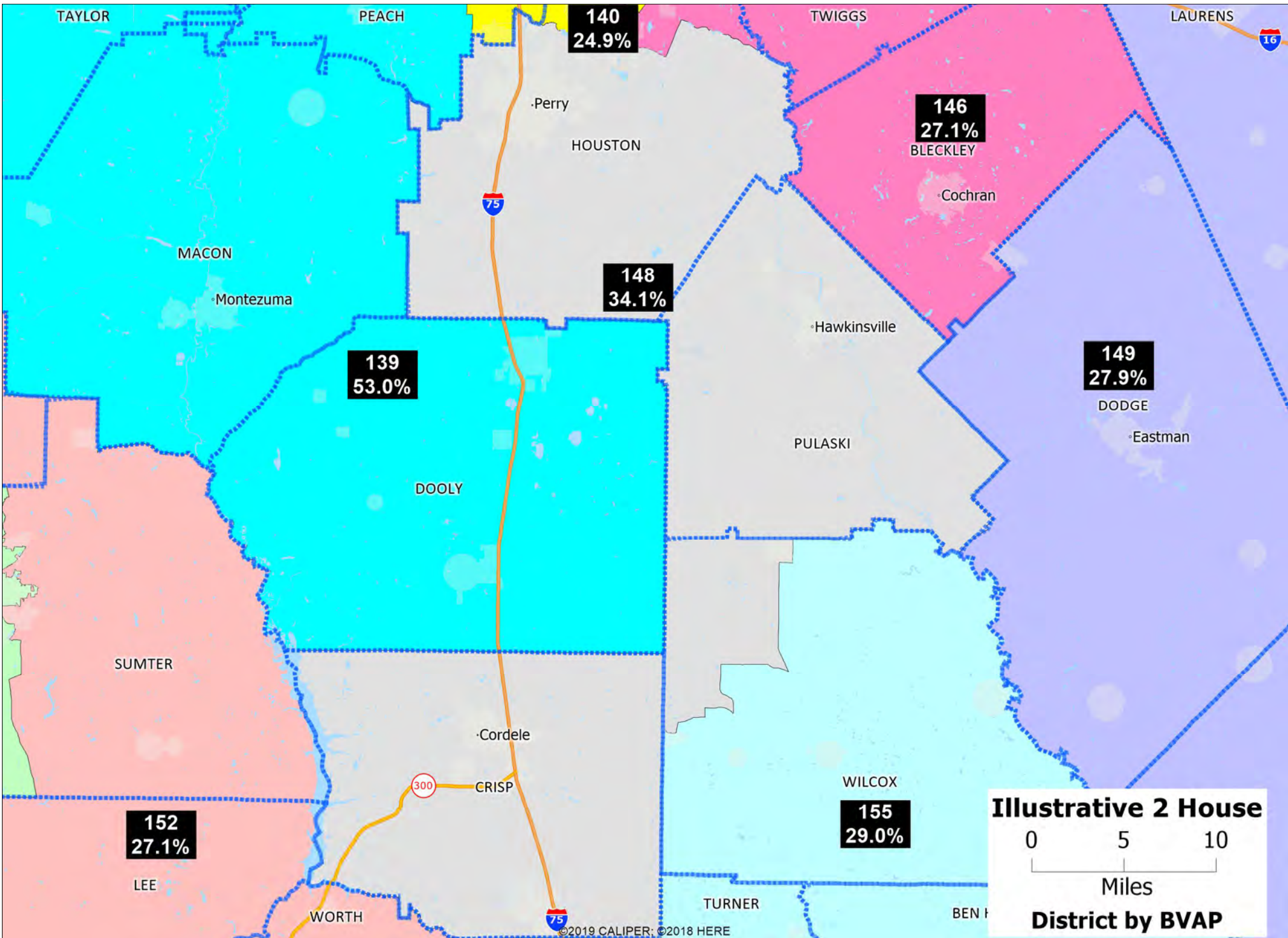


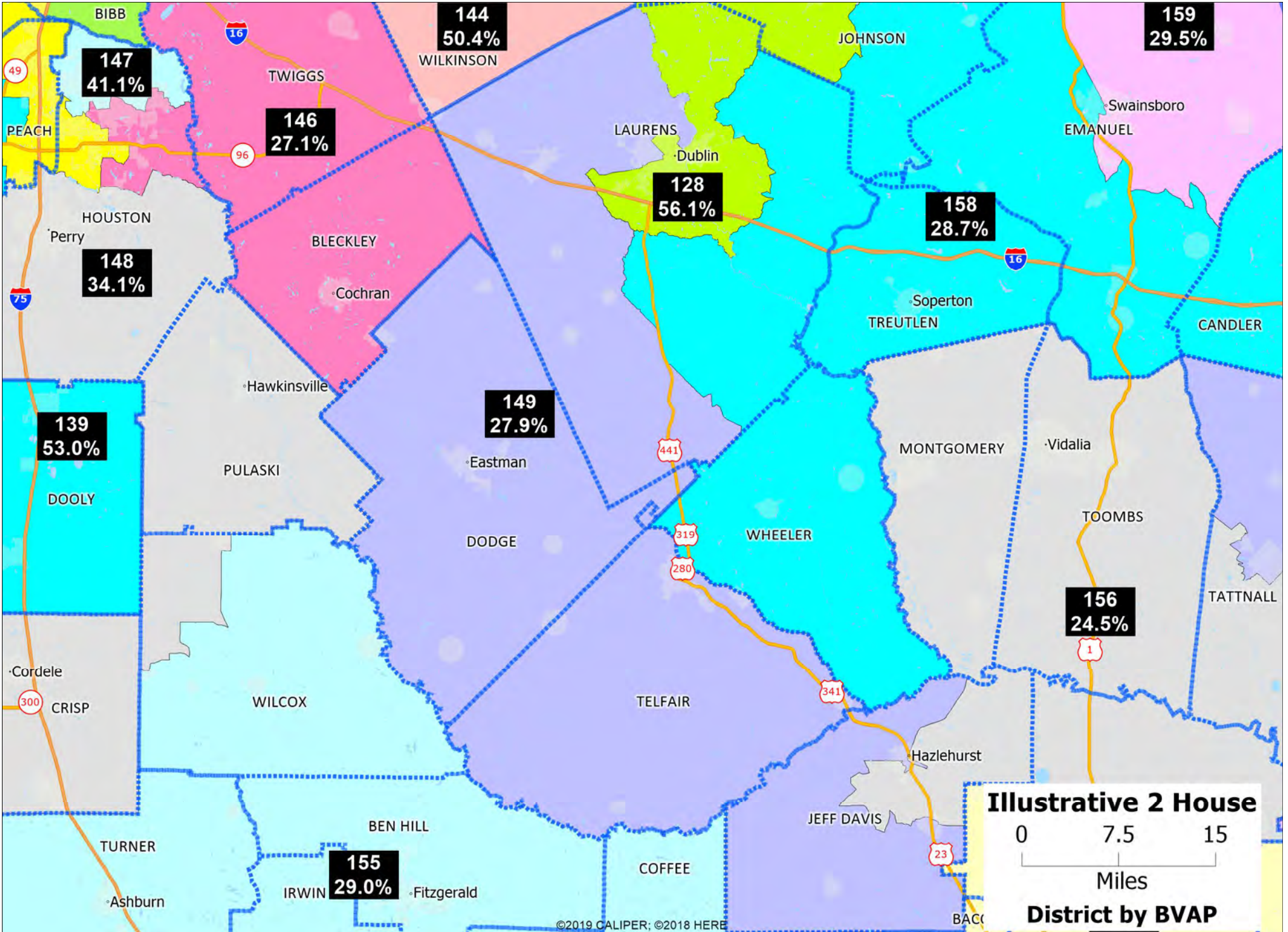


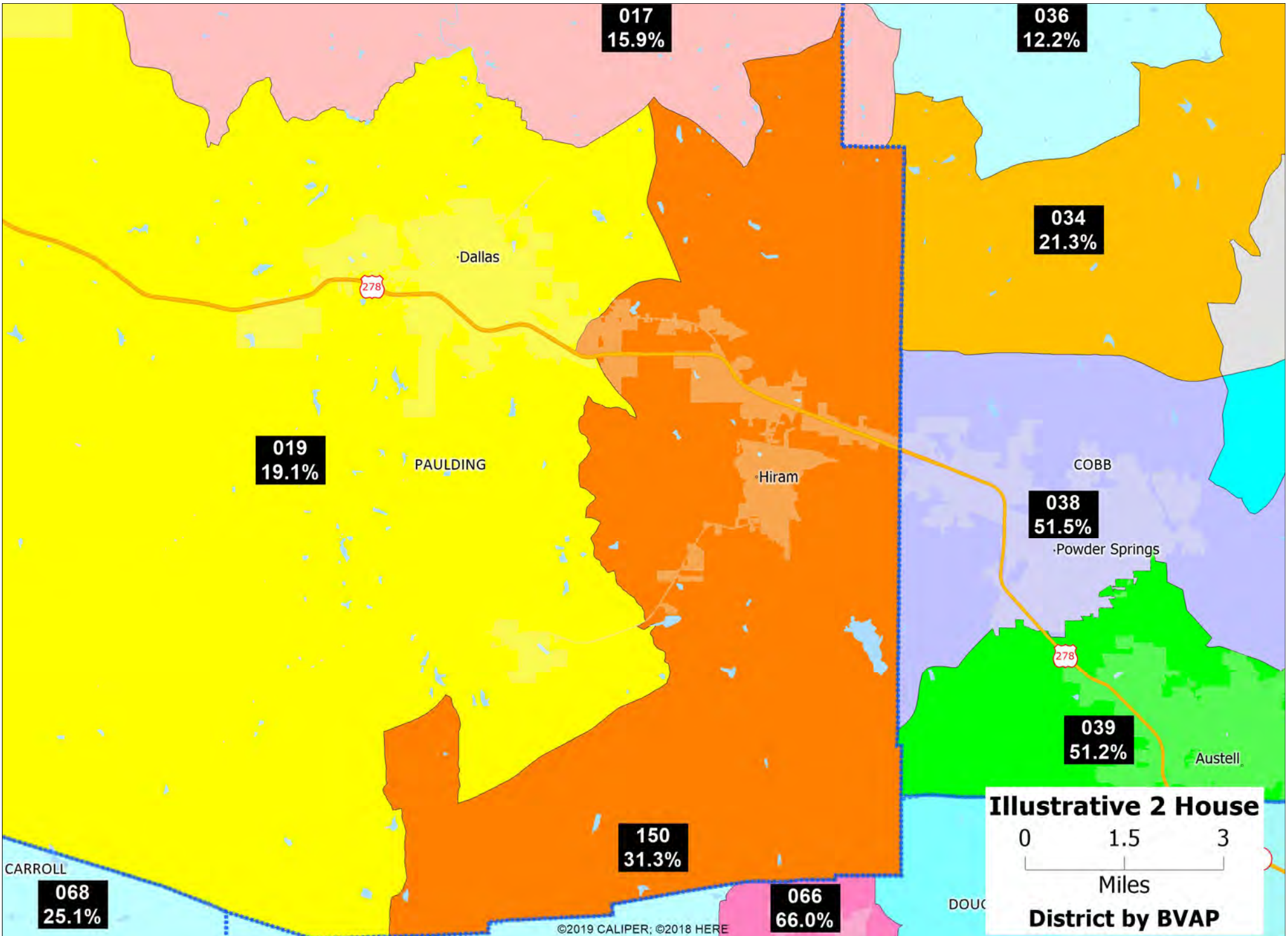
# Macon-Bibb County

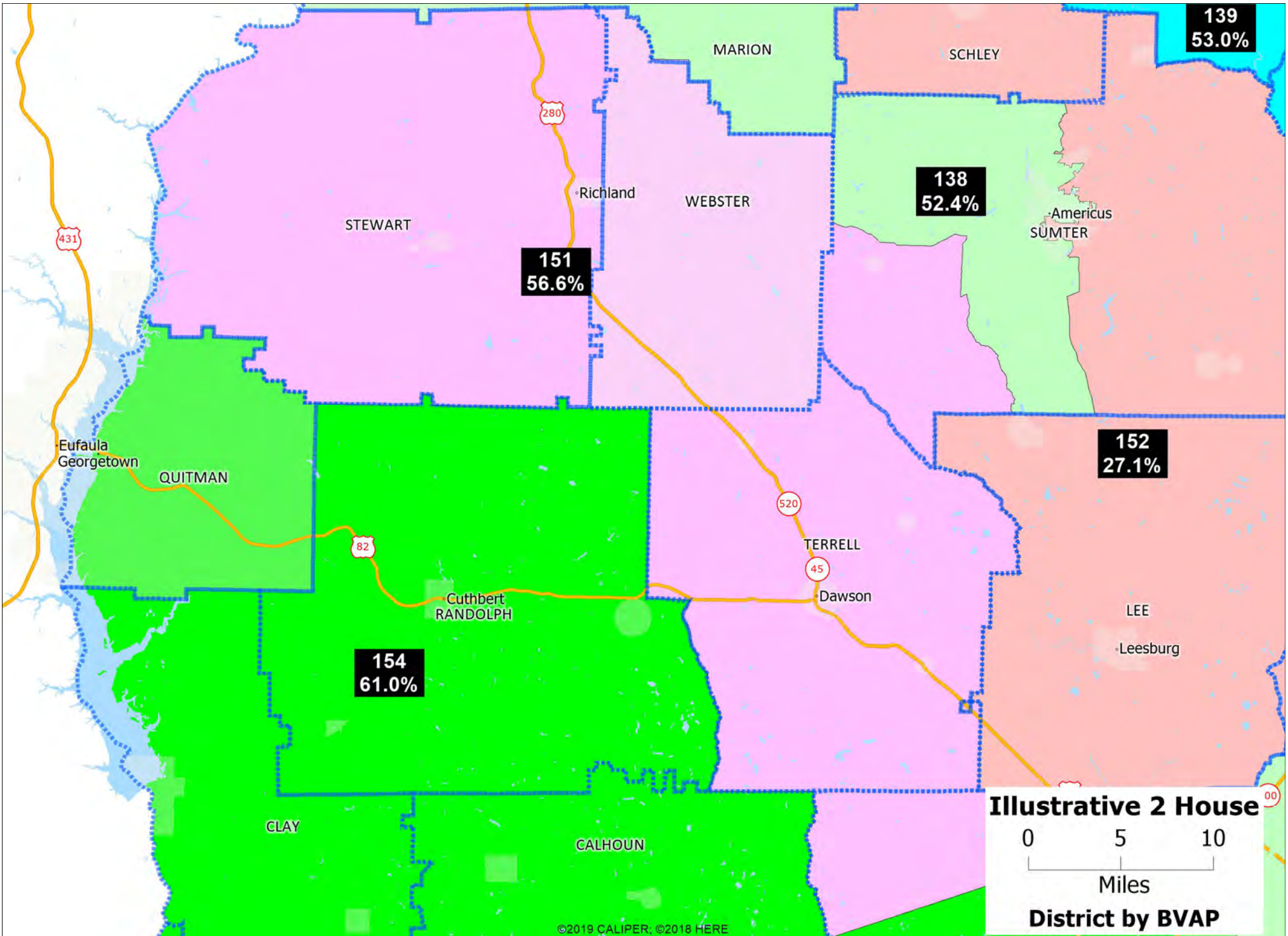


**Illustrative 2 House**  
0 .75 1.5  
Miles  
**District by BVAP**



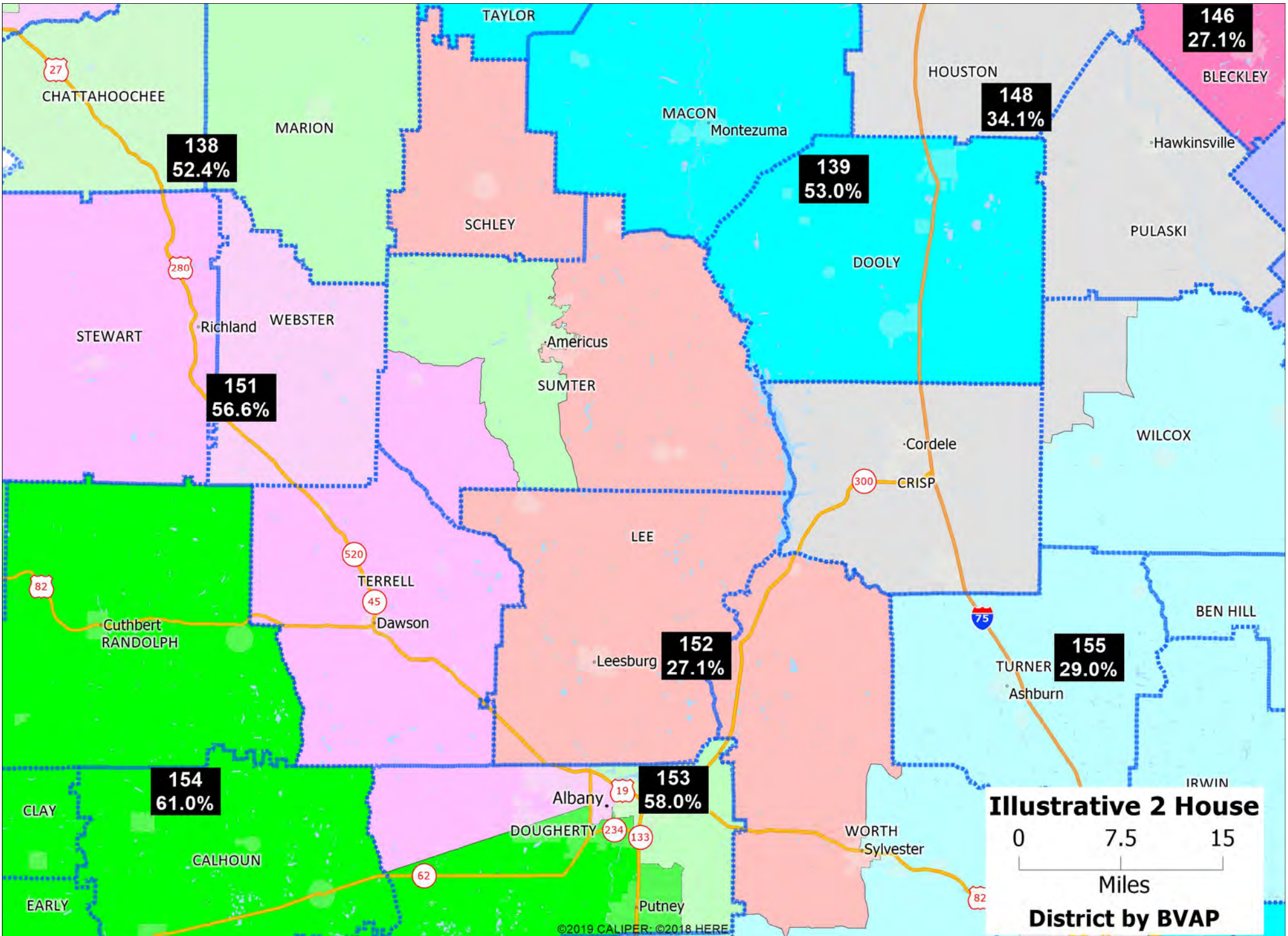


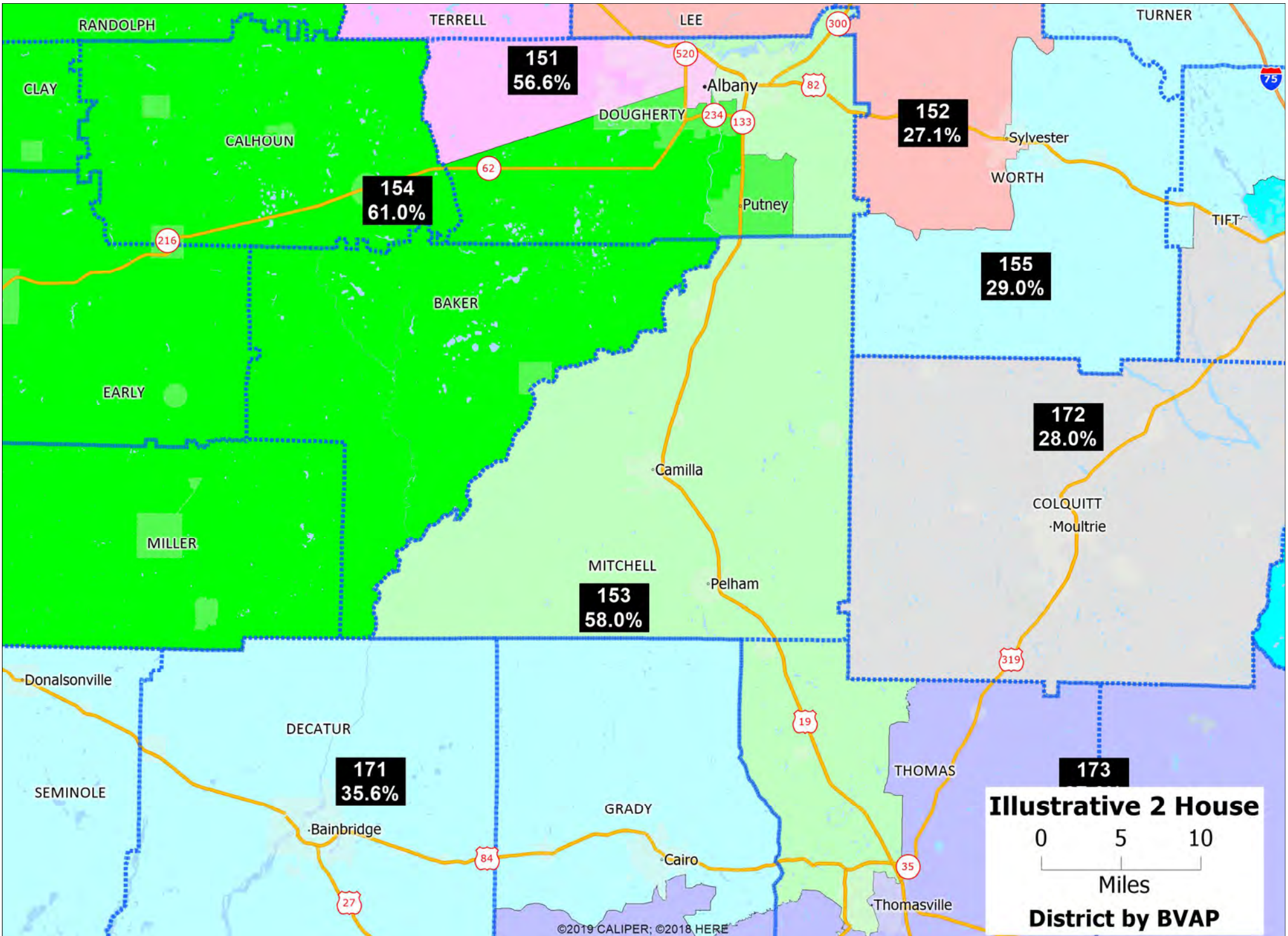


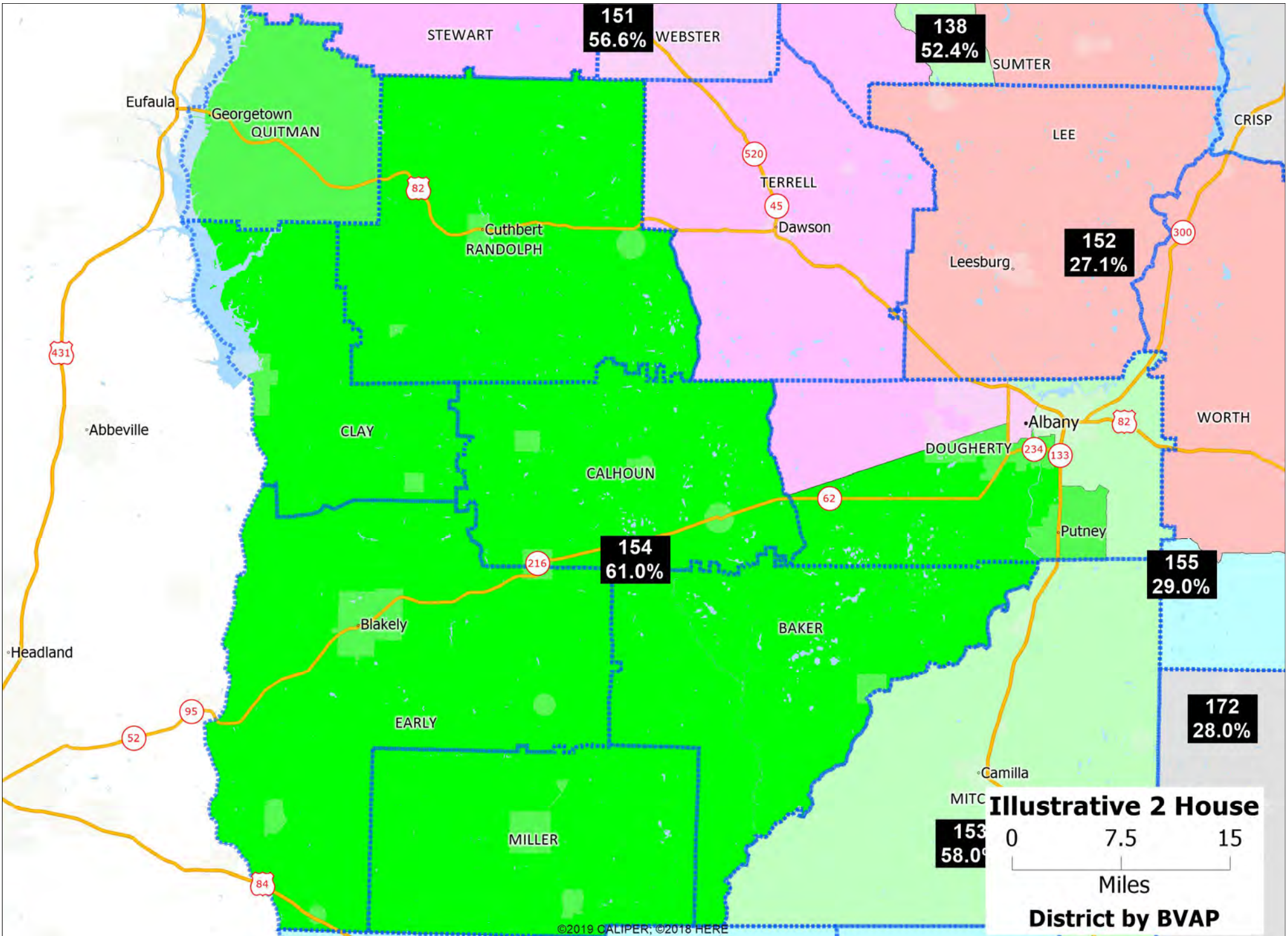


**Illustrative 2 House District by BVAP**

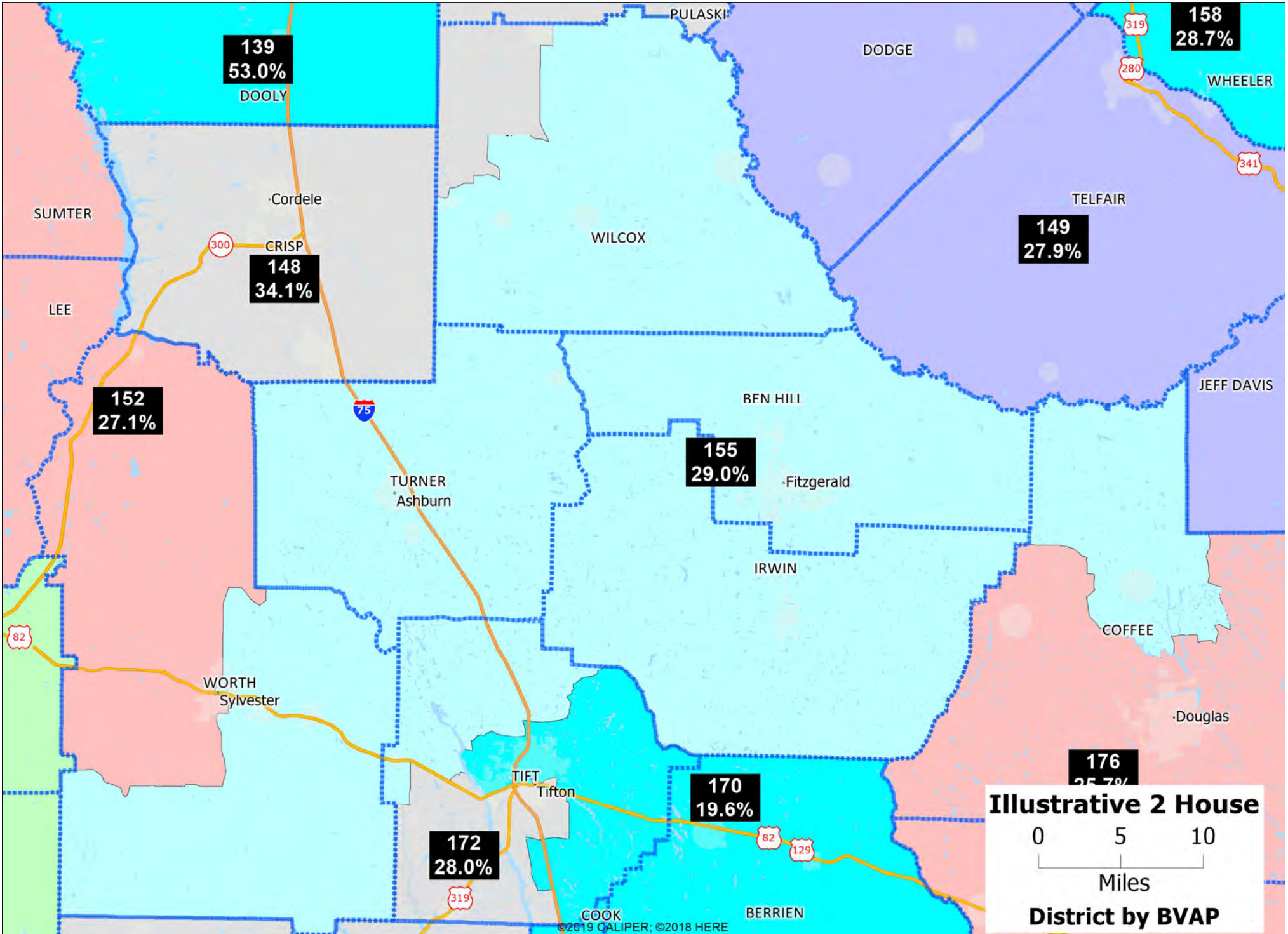
0 5 10  
Miles

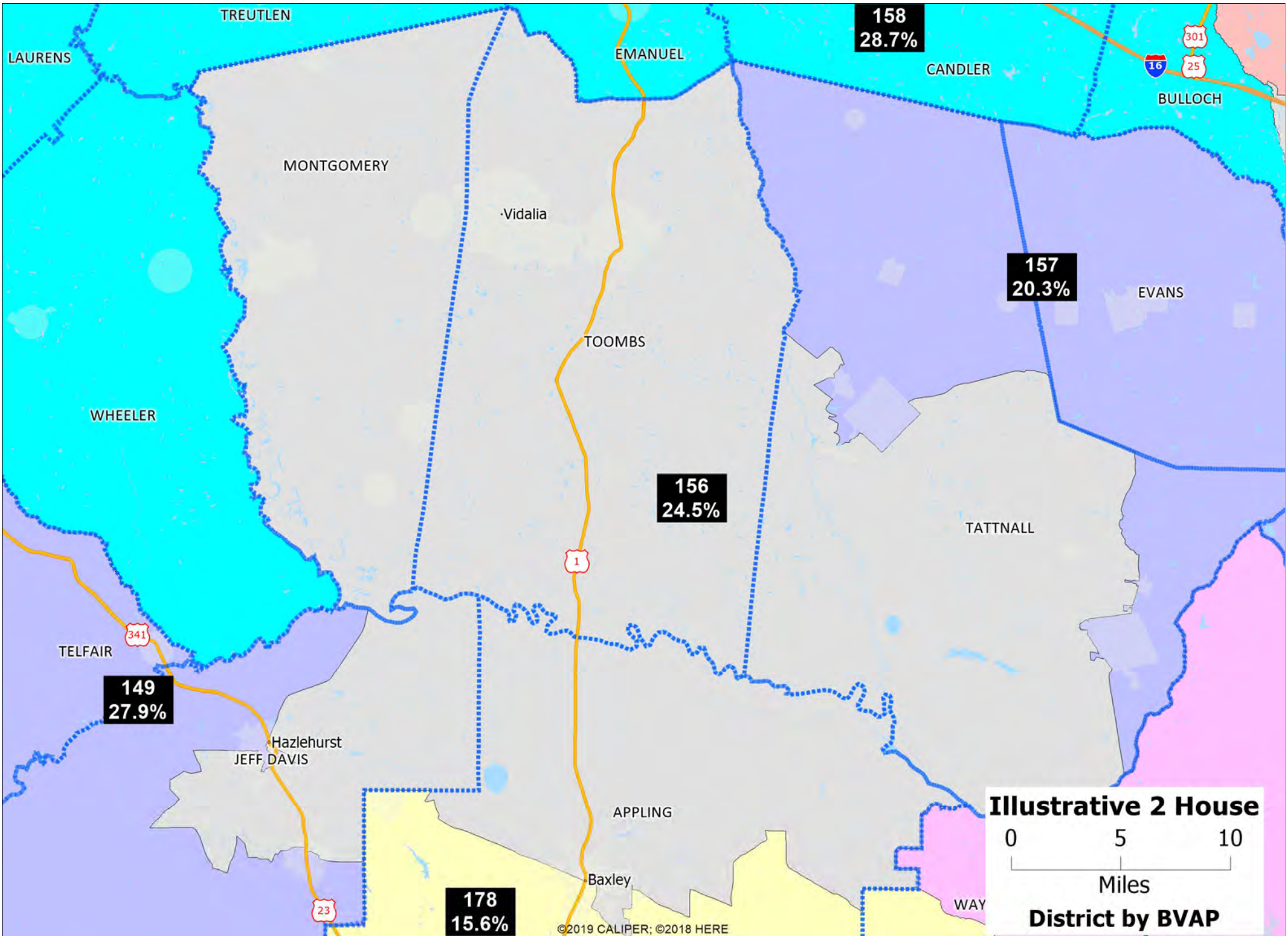


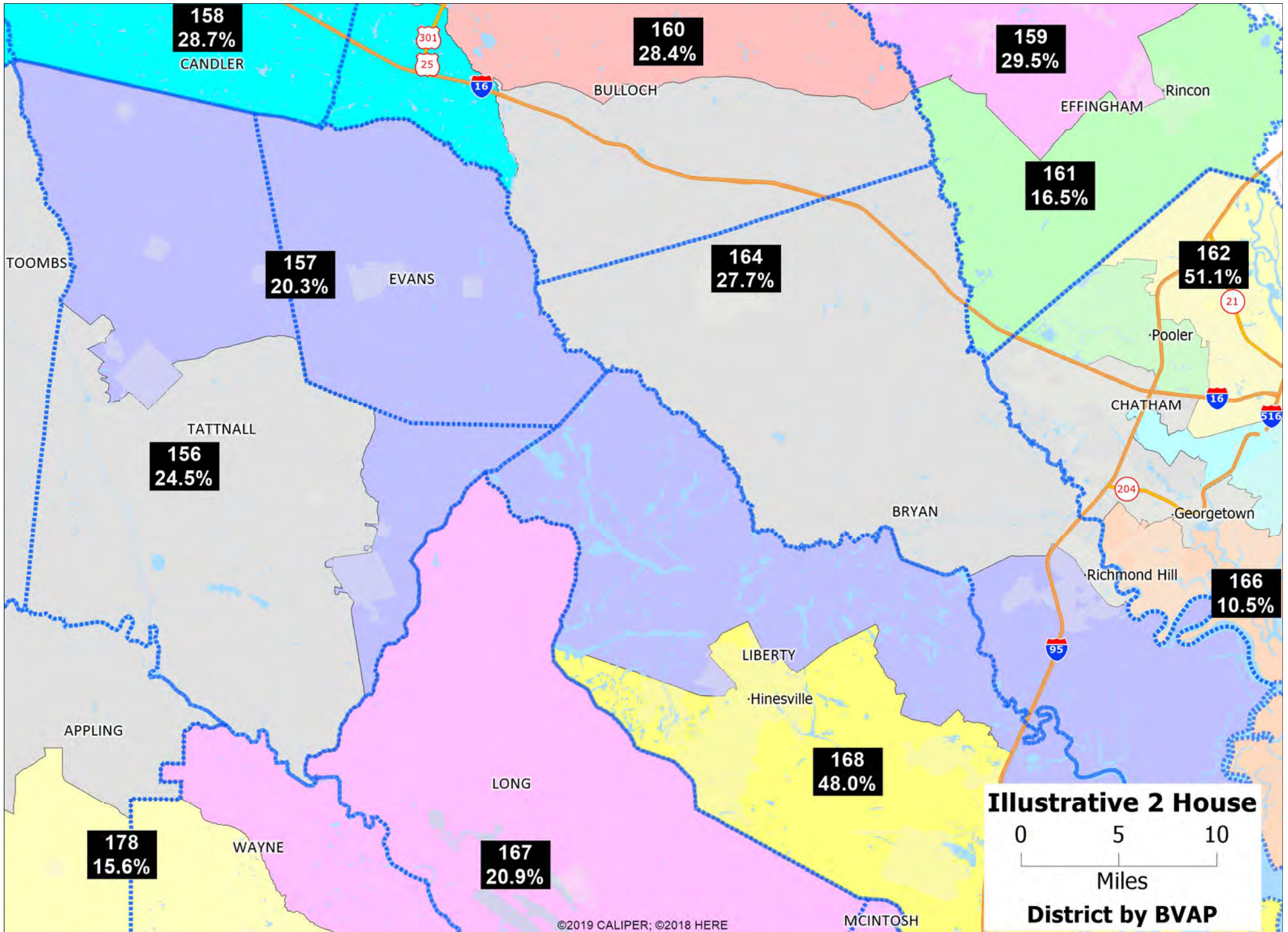


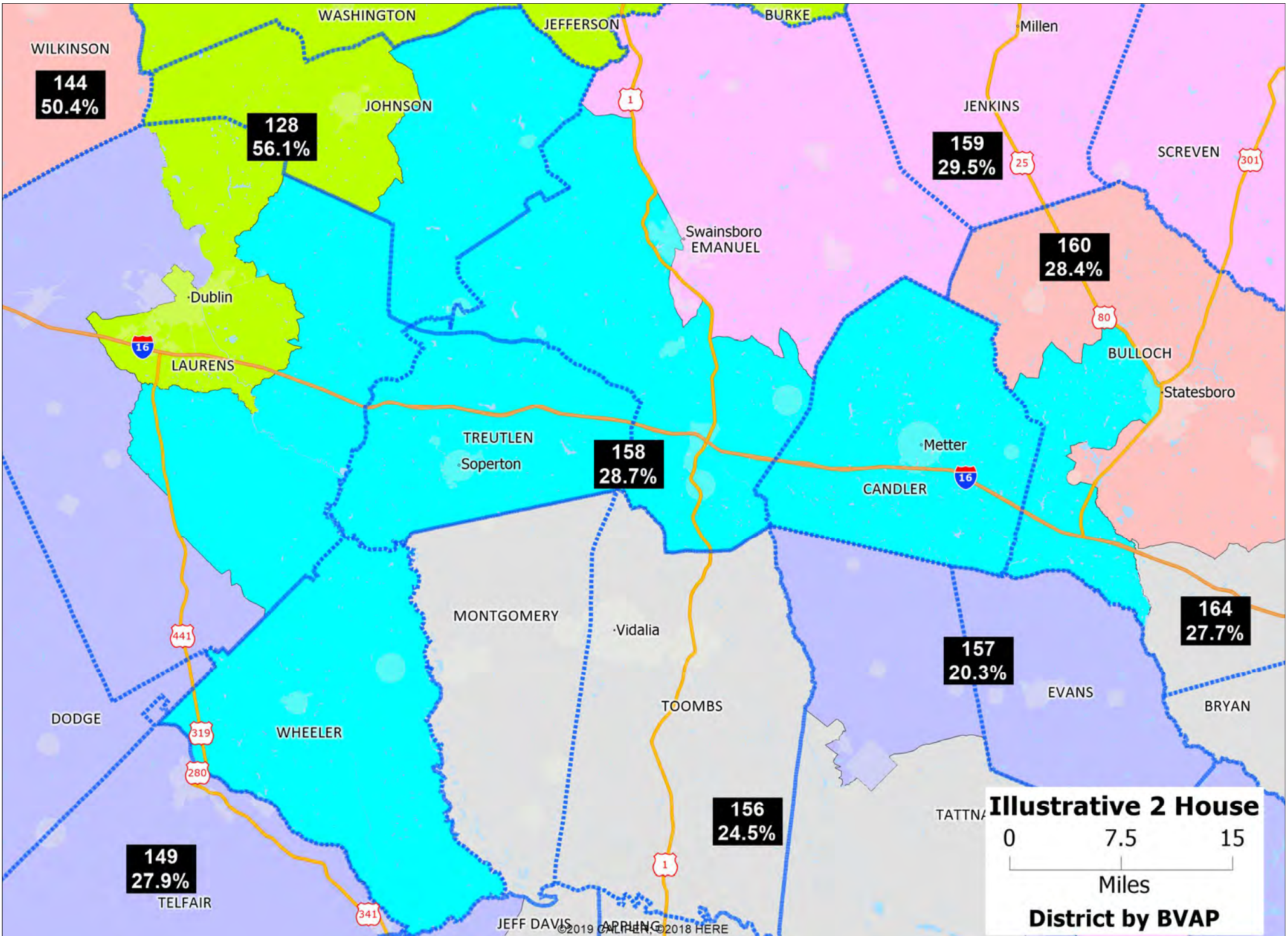




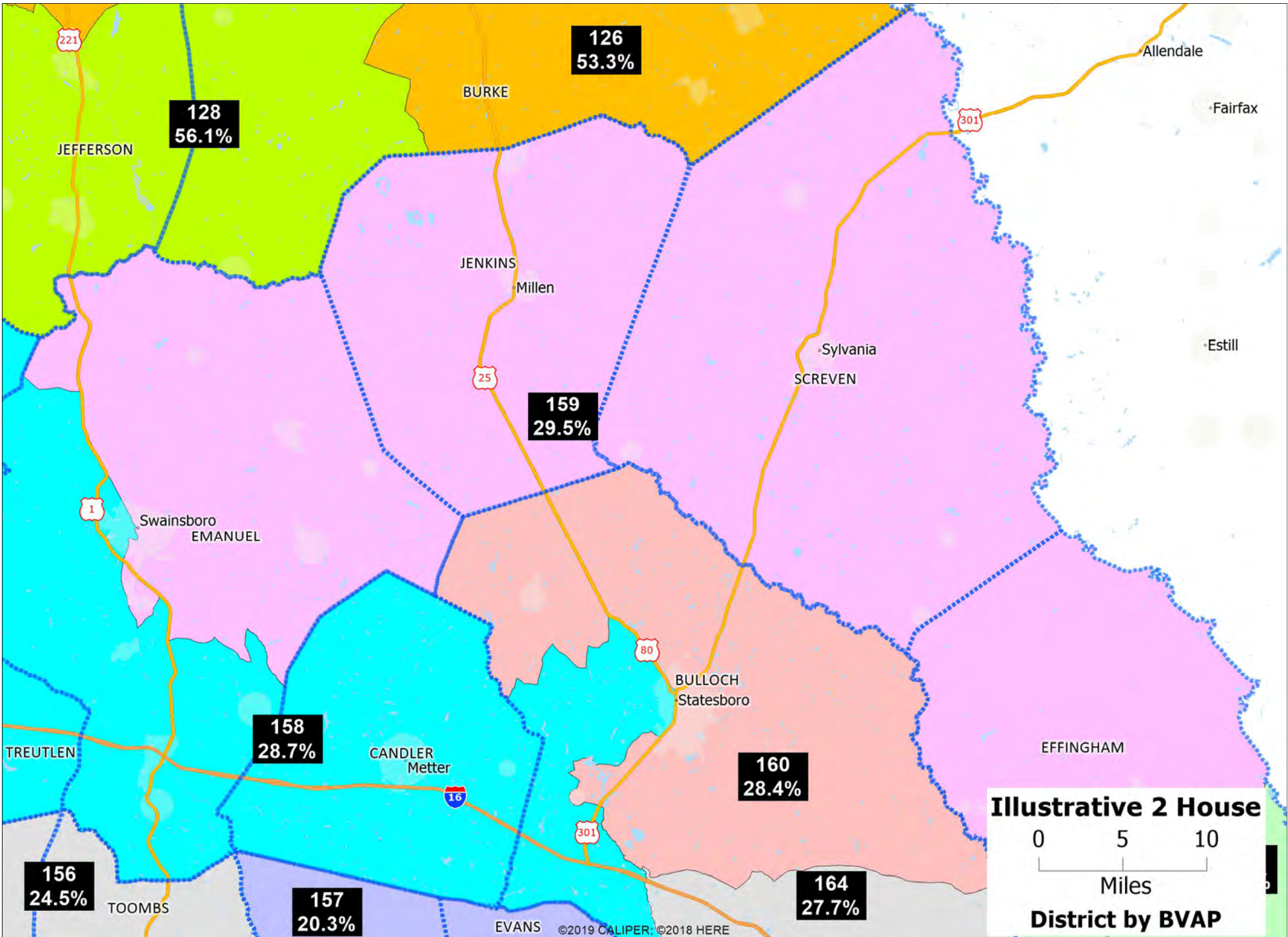


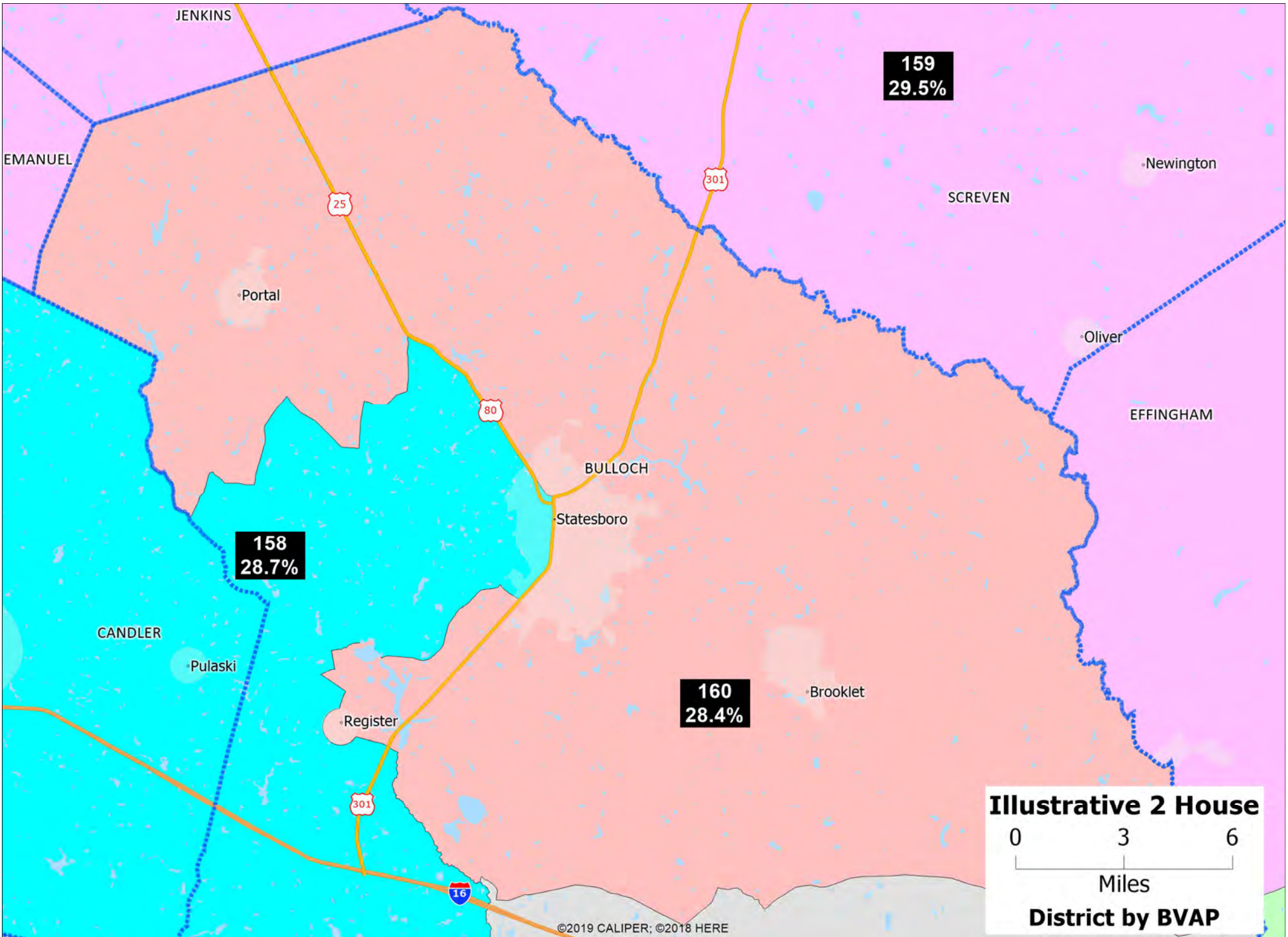


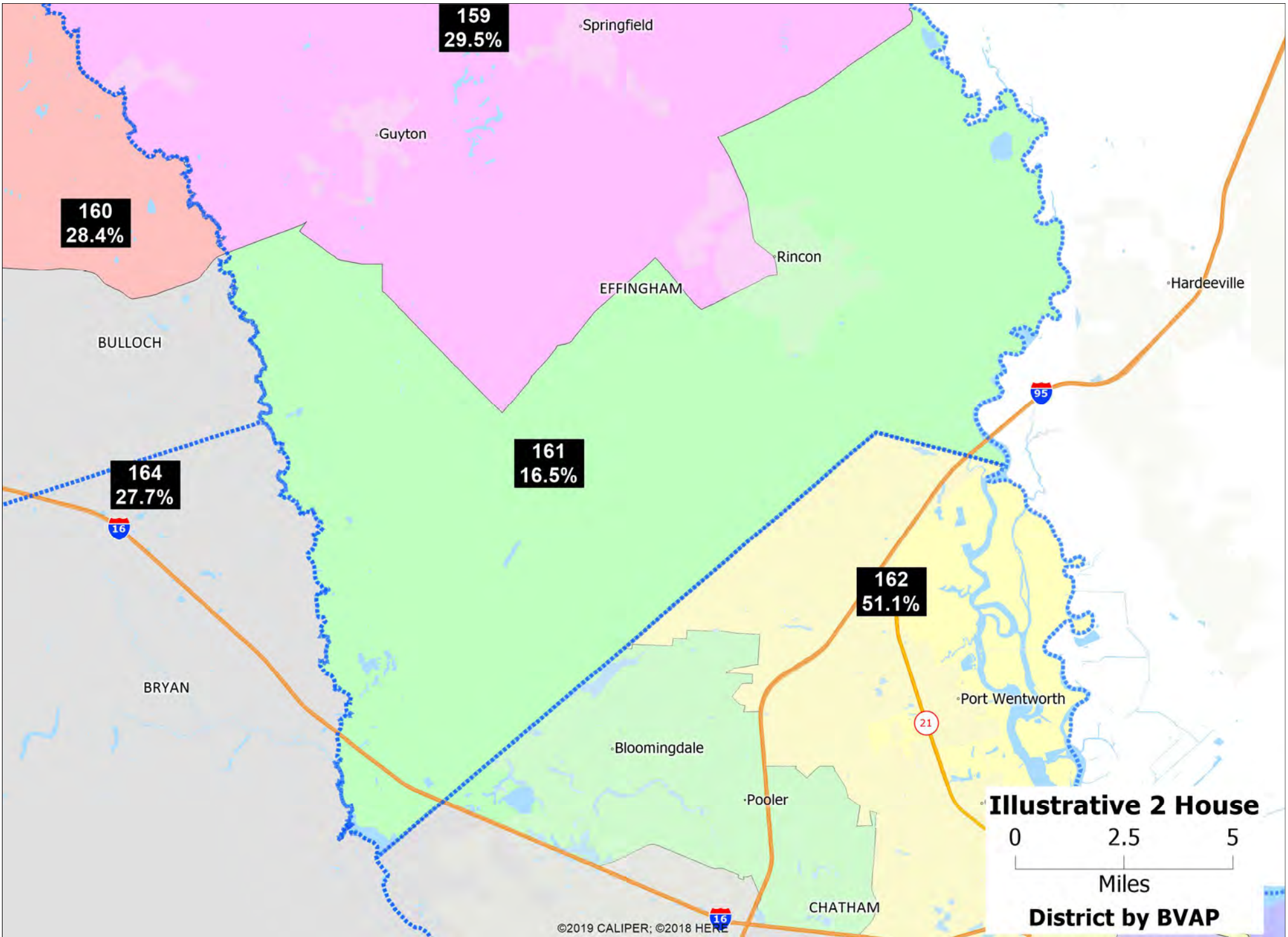




**Illustrative 2 House District by BVAP**  
0 7.5 15  
Miles



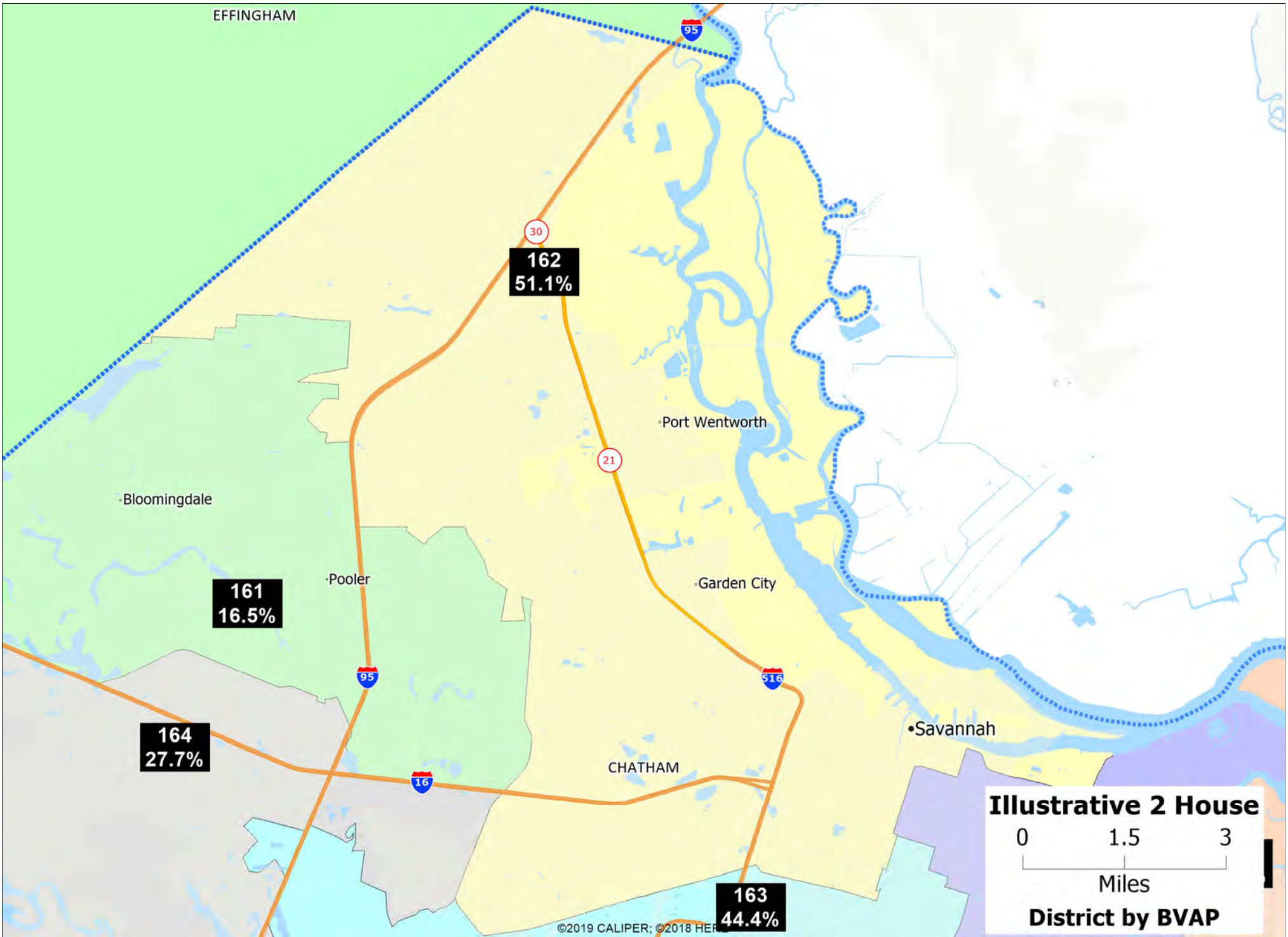


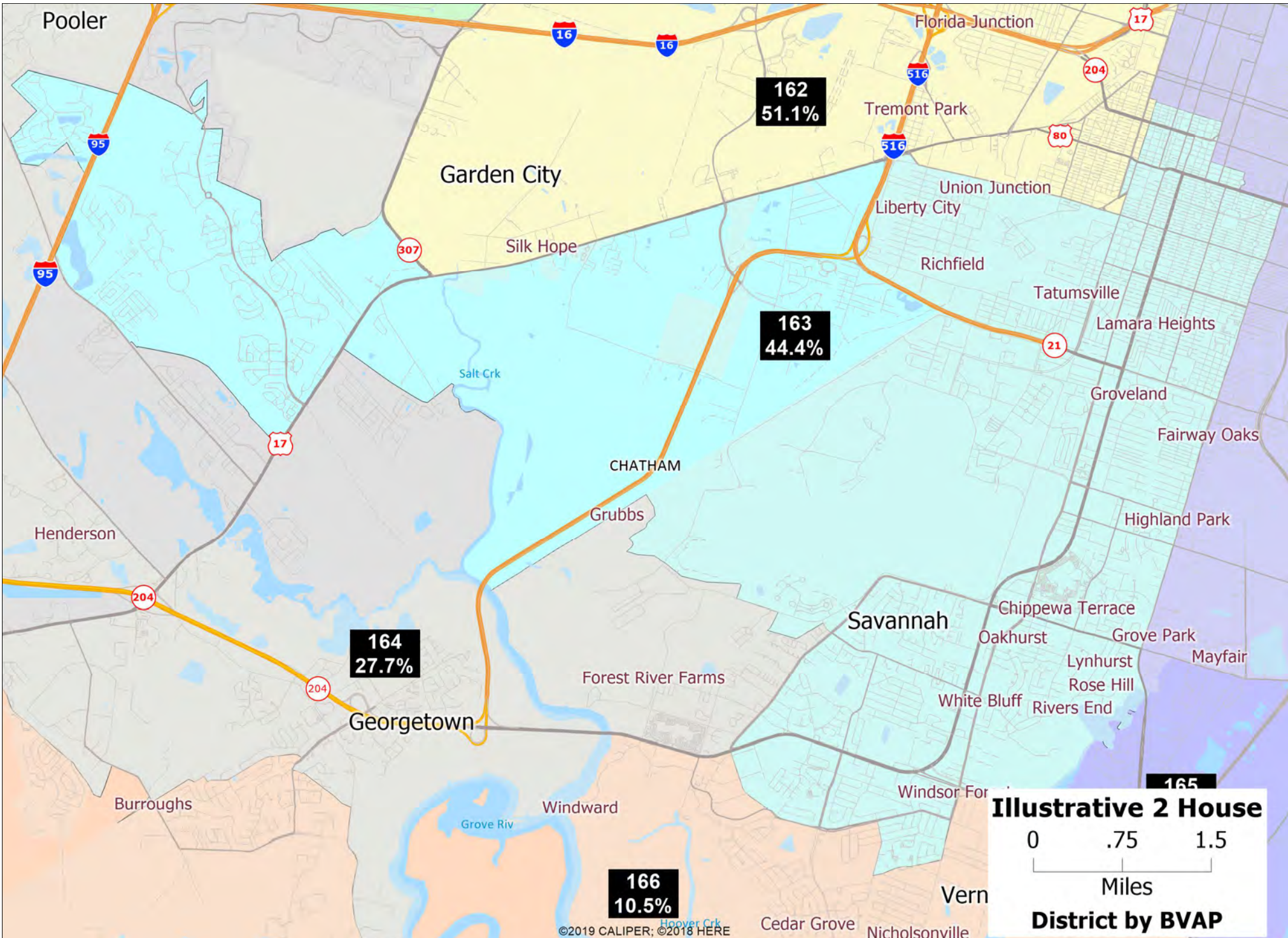


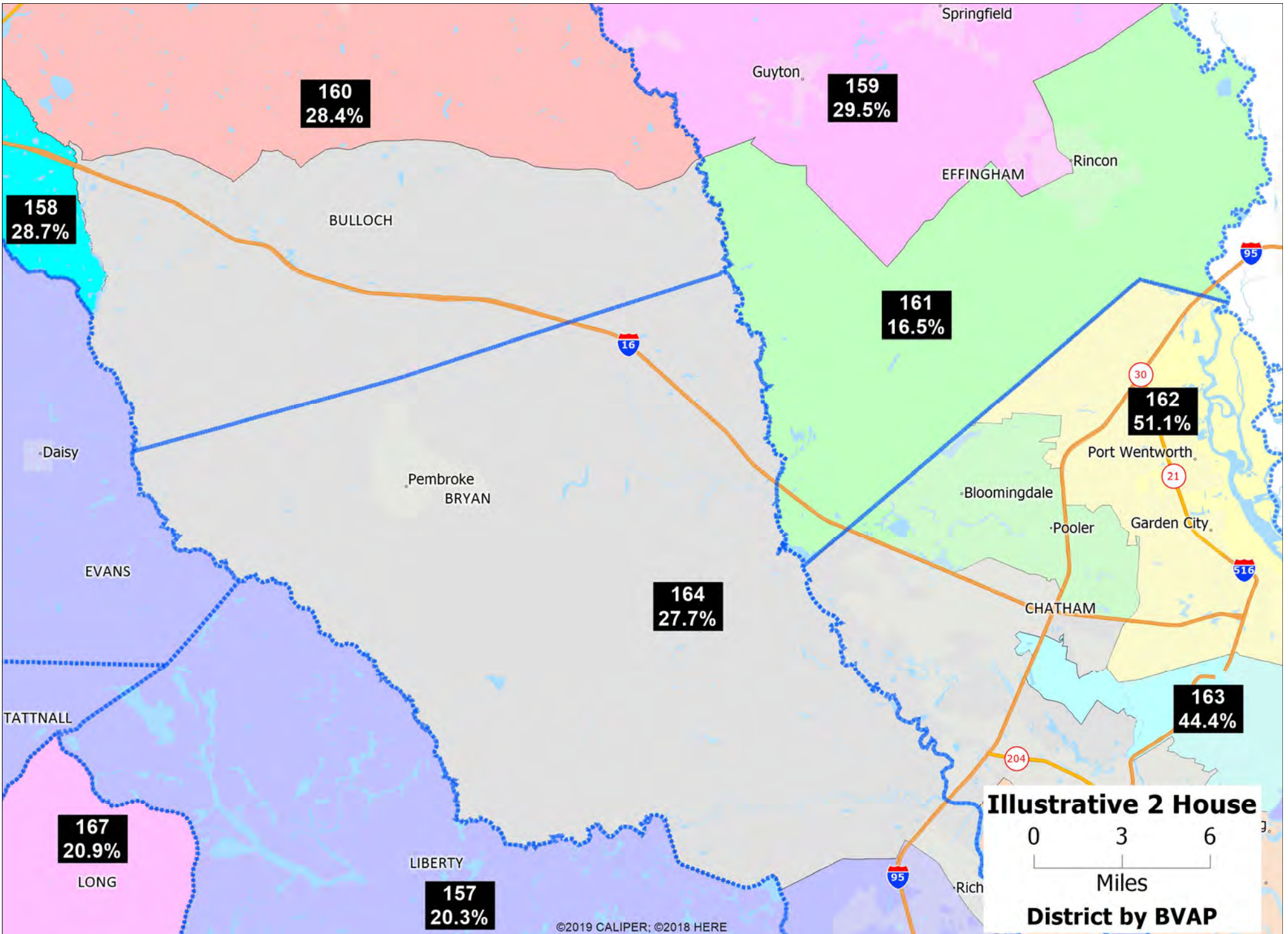
# **EXHIBIT A**

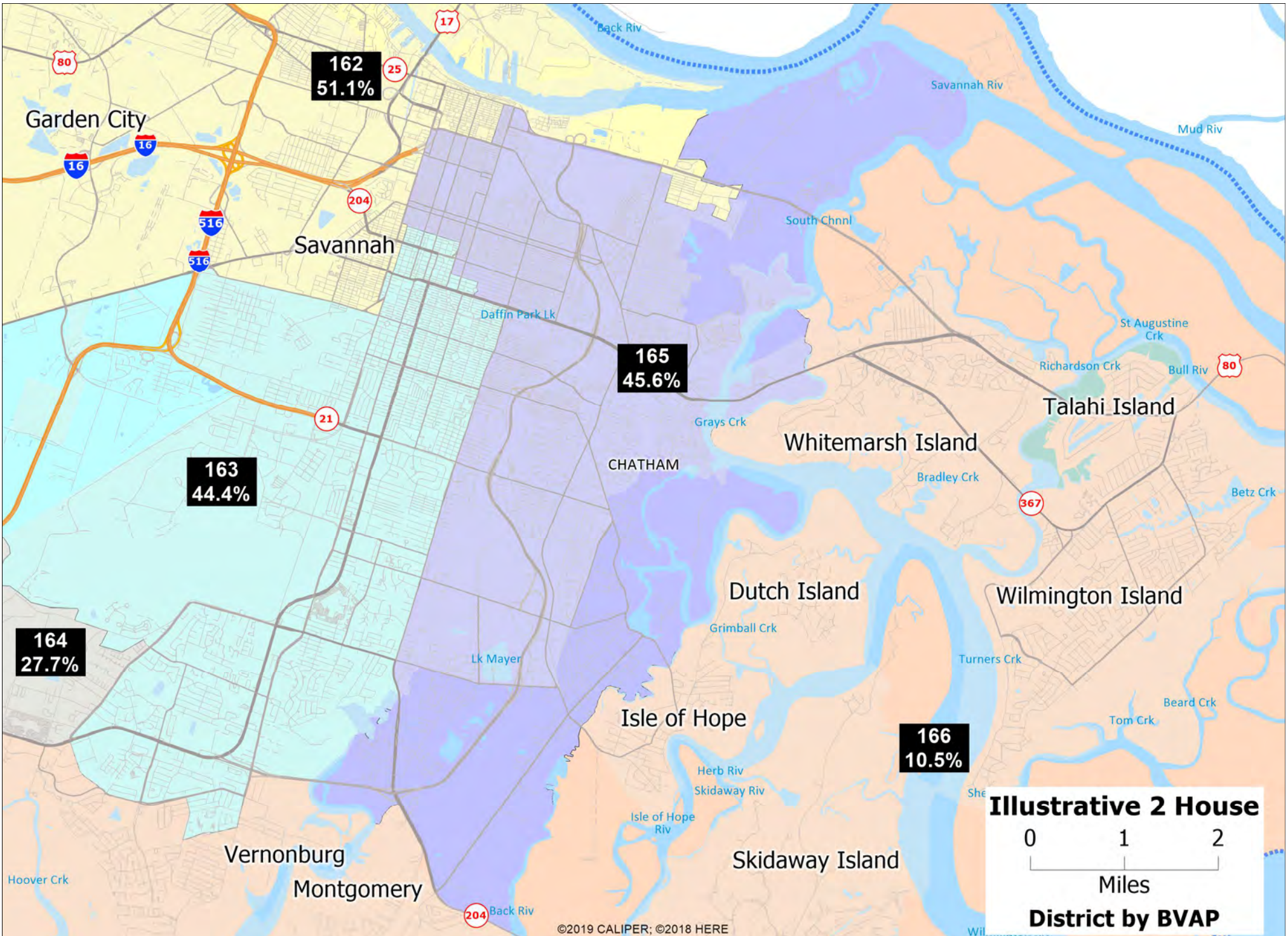
## **Part 5**

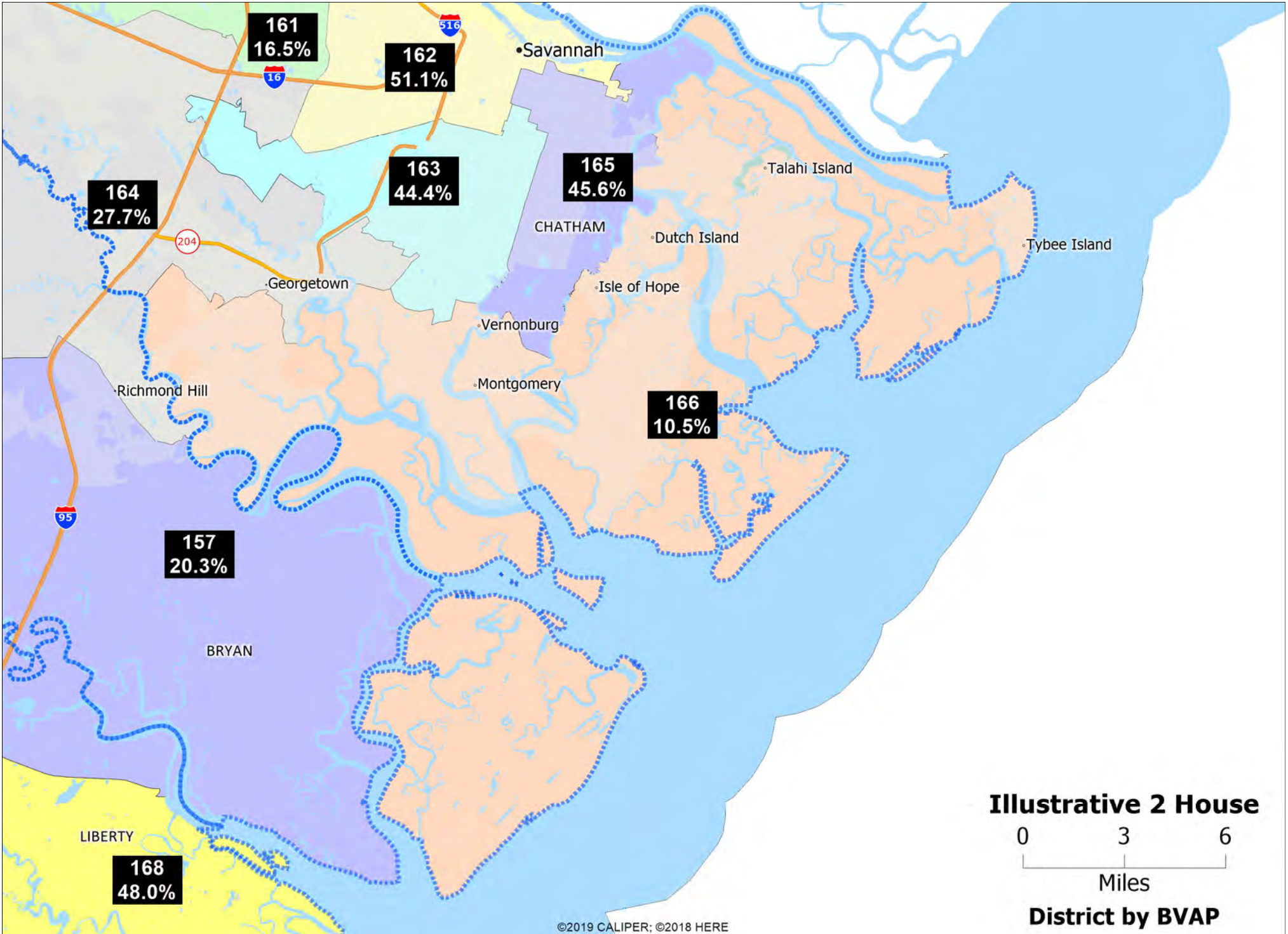










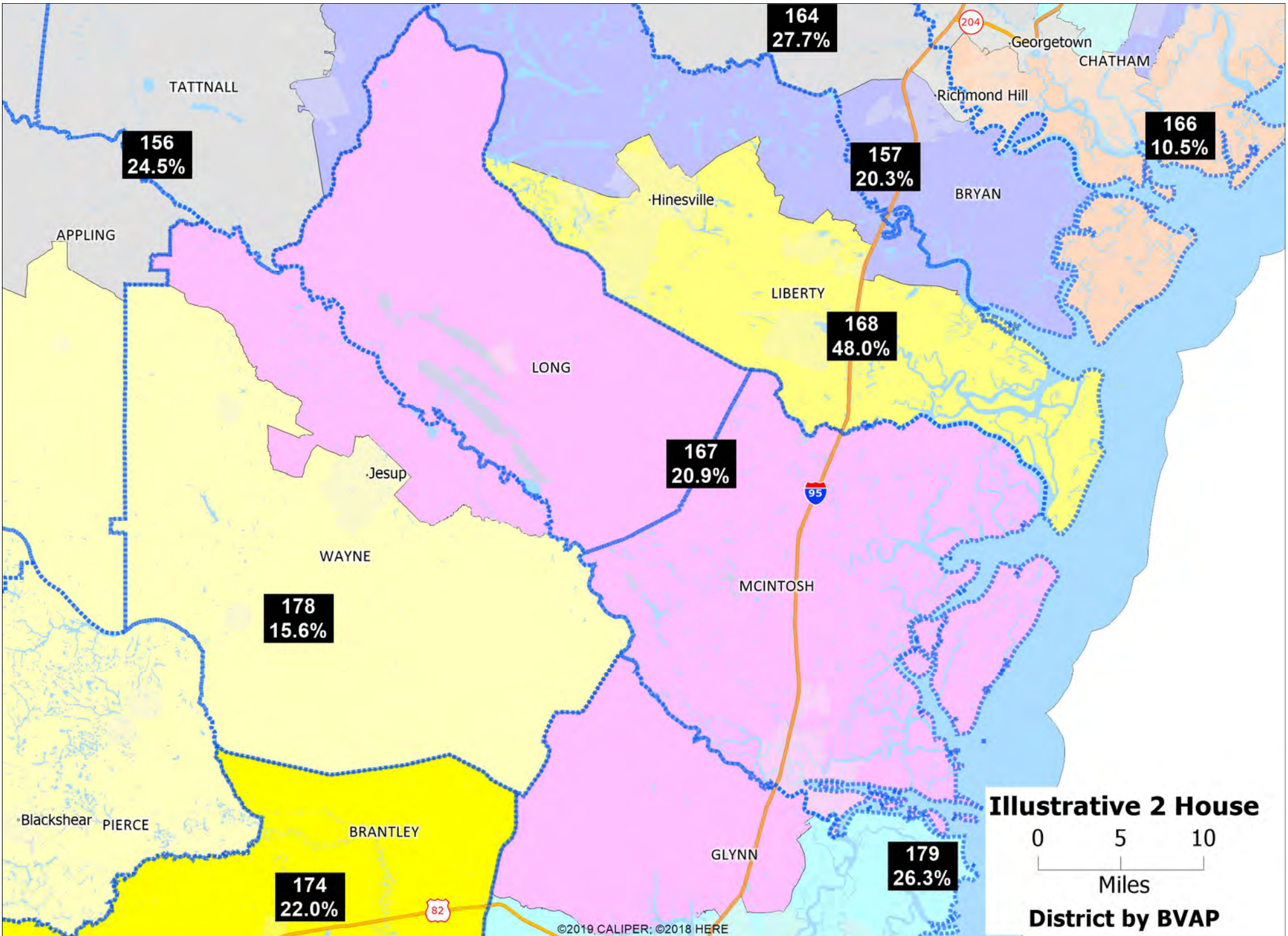


**Illustrative 2 House**

0 3 6

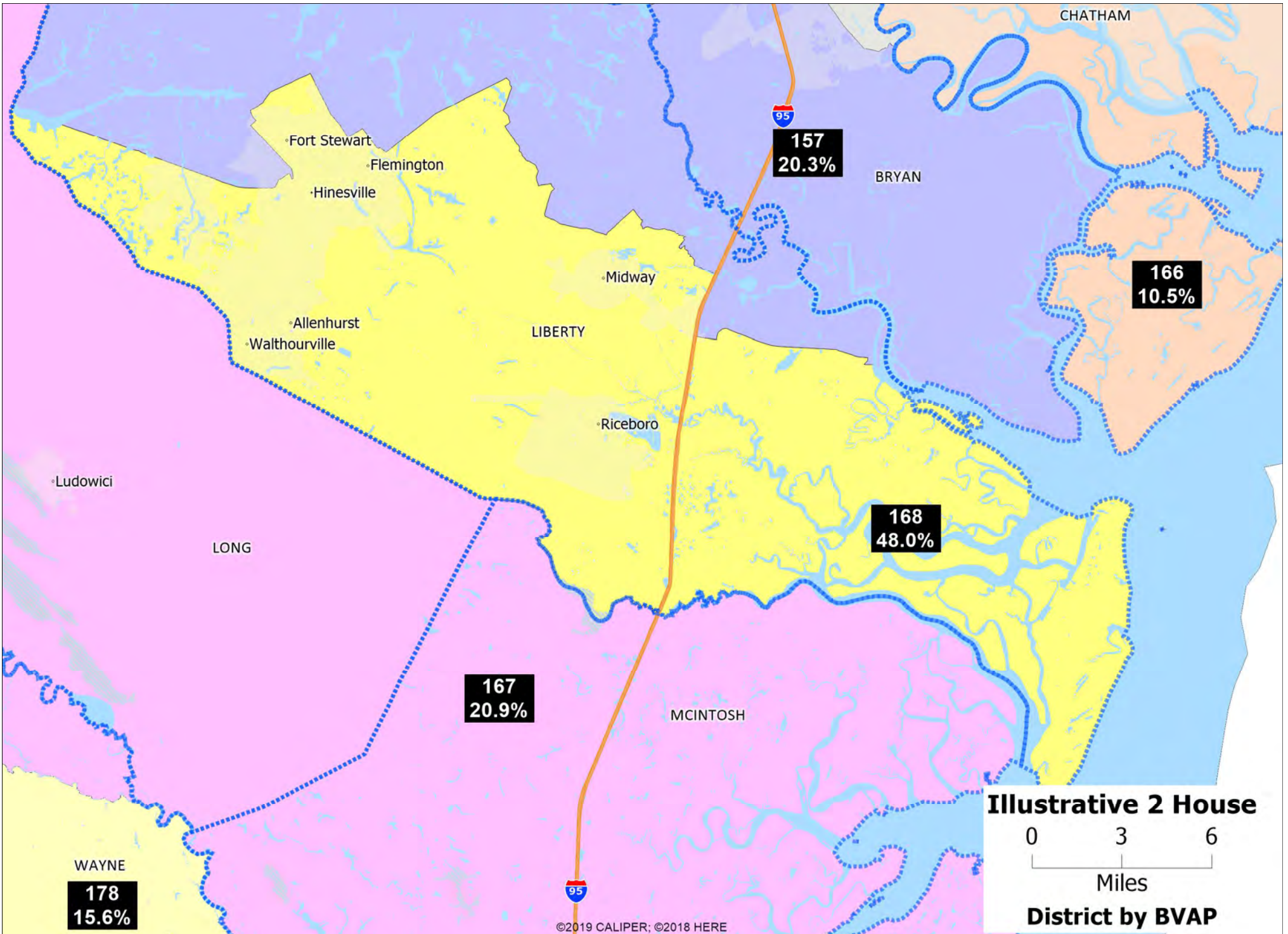
Miles

**District by BVAP**



**Illustrative 2 House District by BVAP**

0 5 10  
Miles

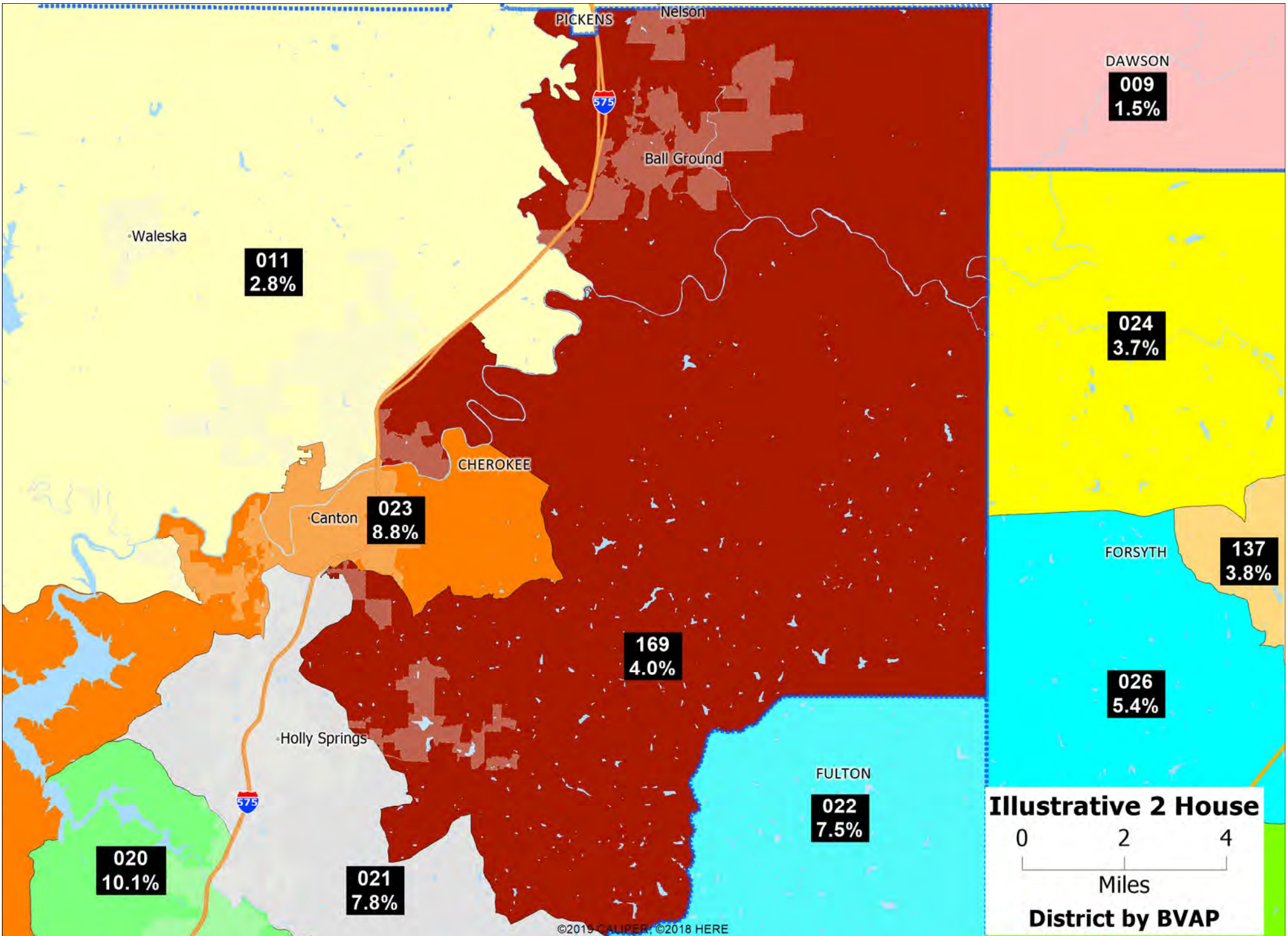


**Illustrative 2 House**

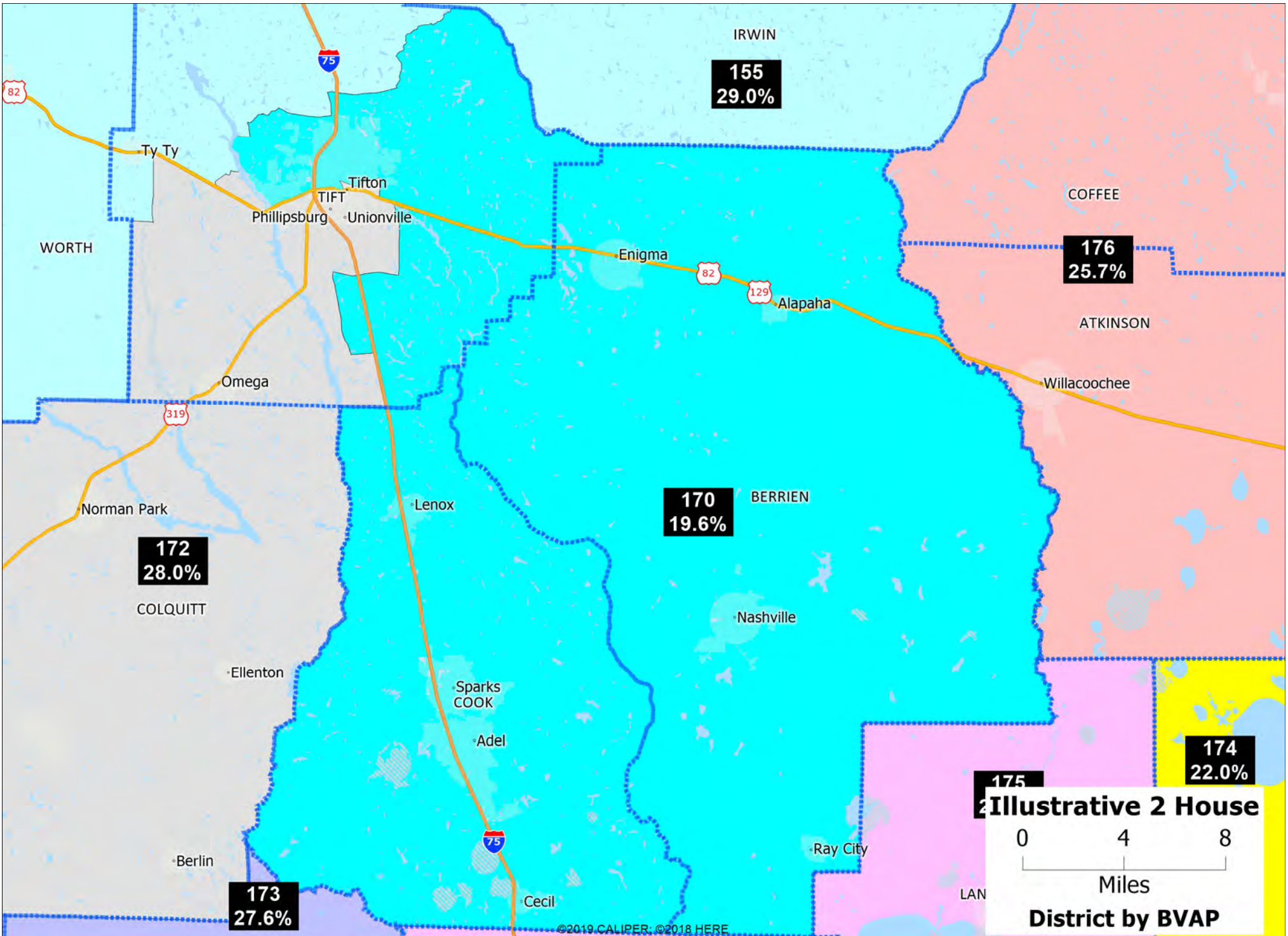
0 3 6

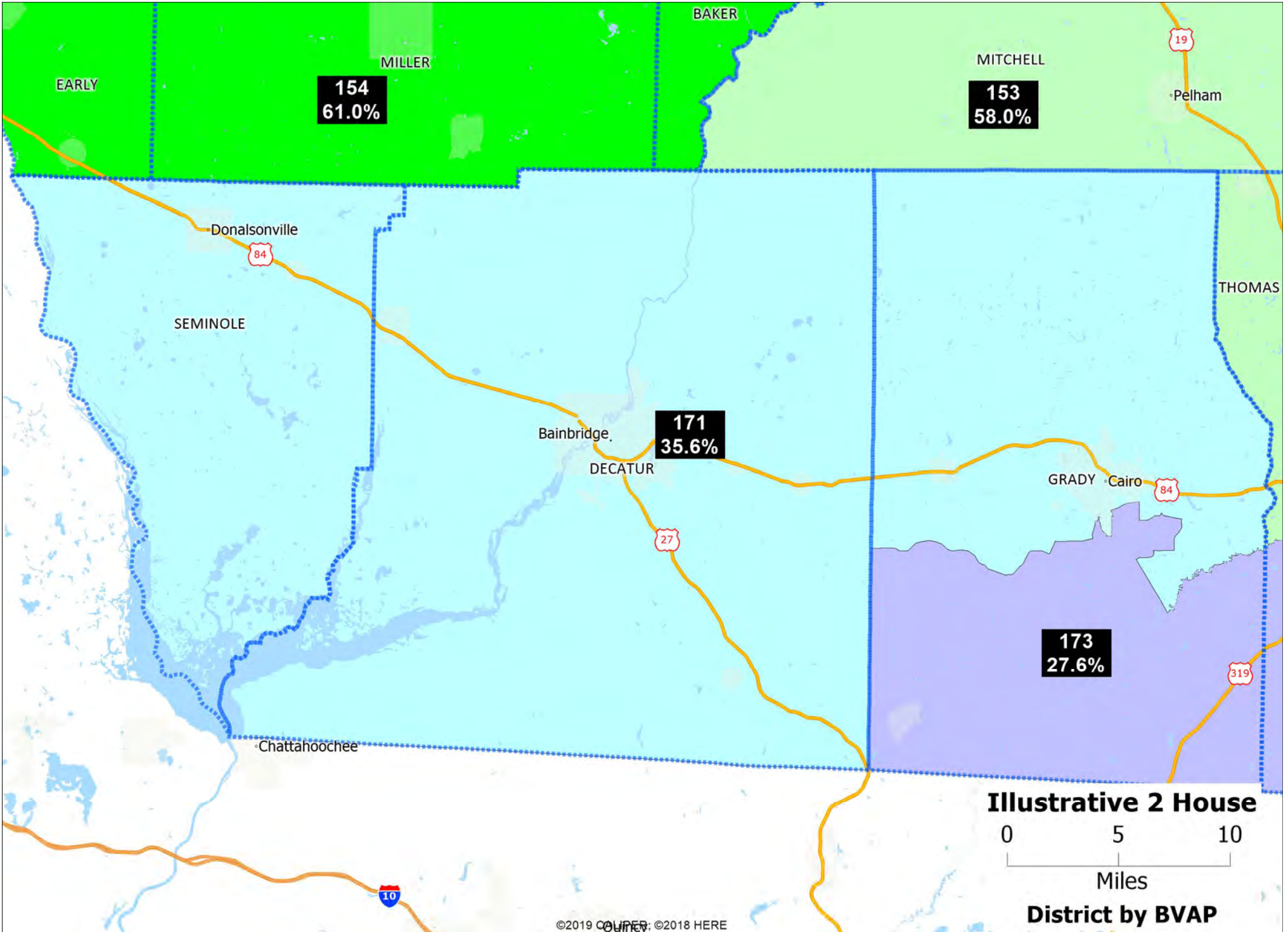
Miles

**District by BVAP**





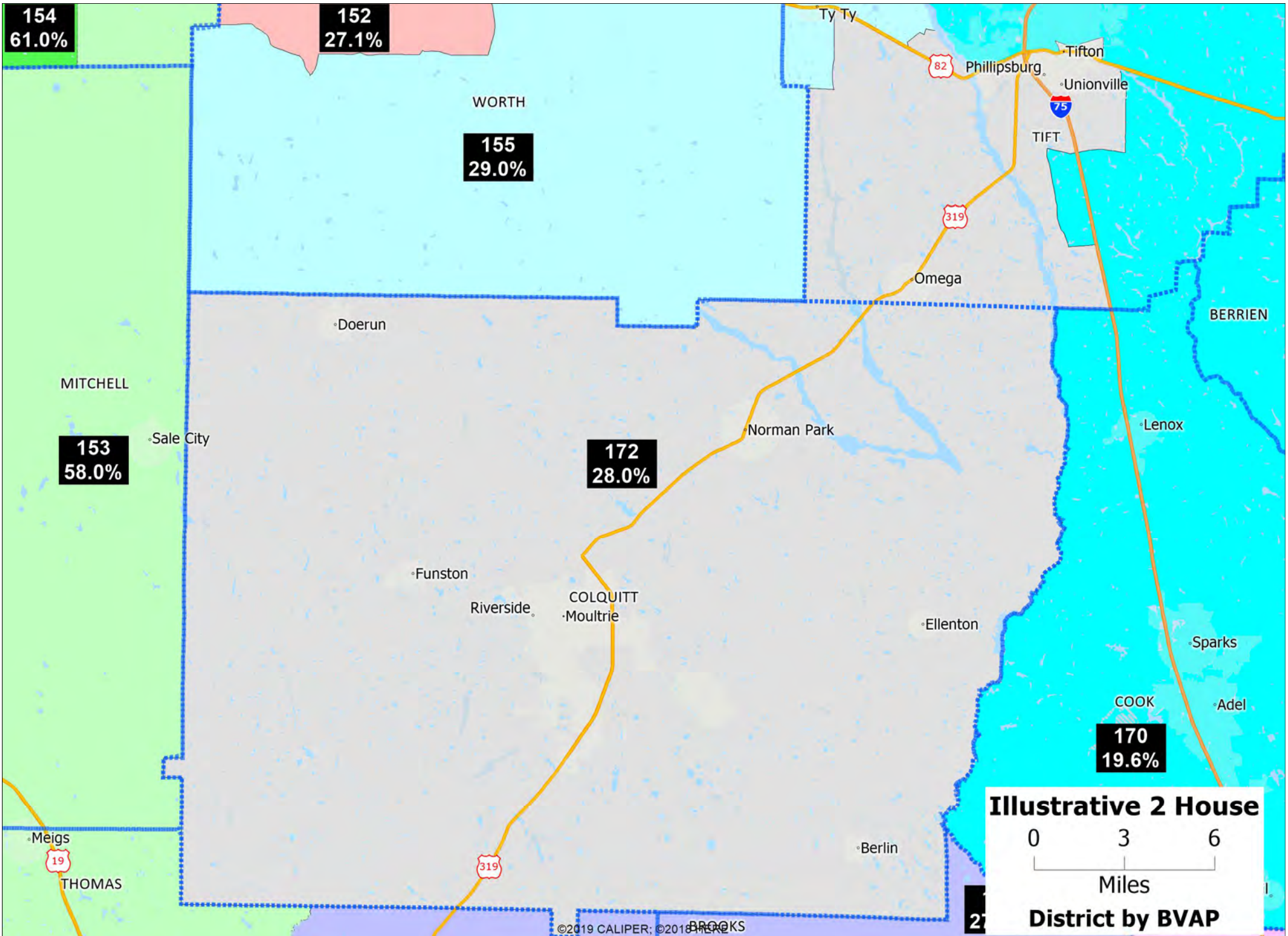


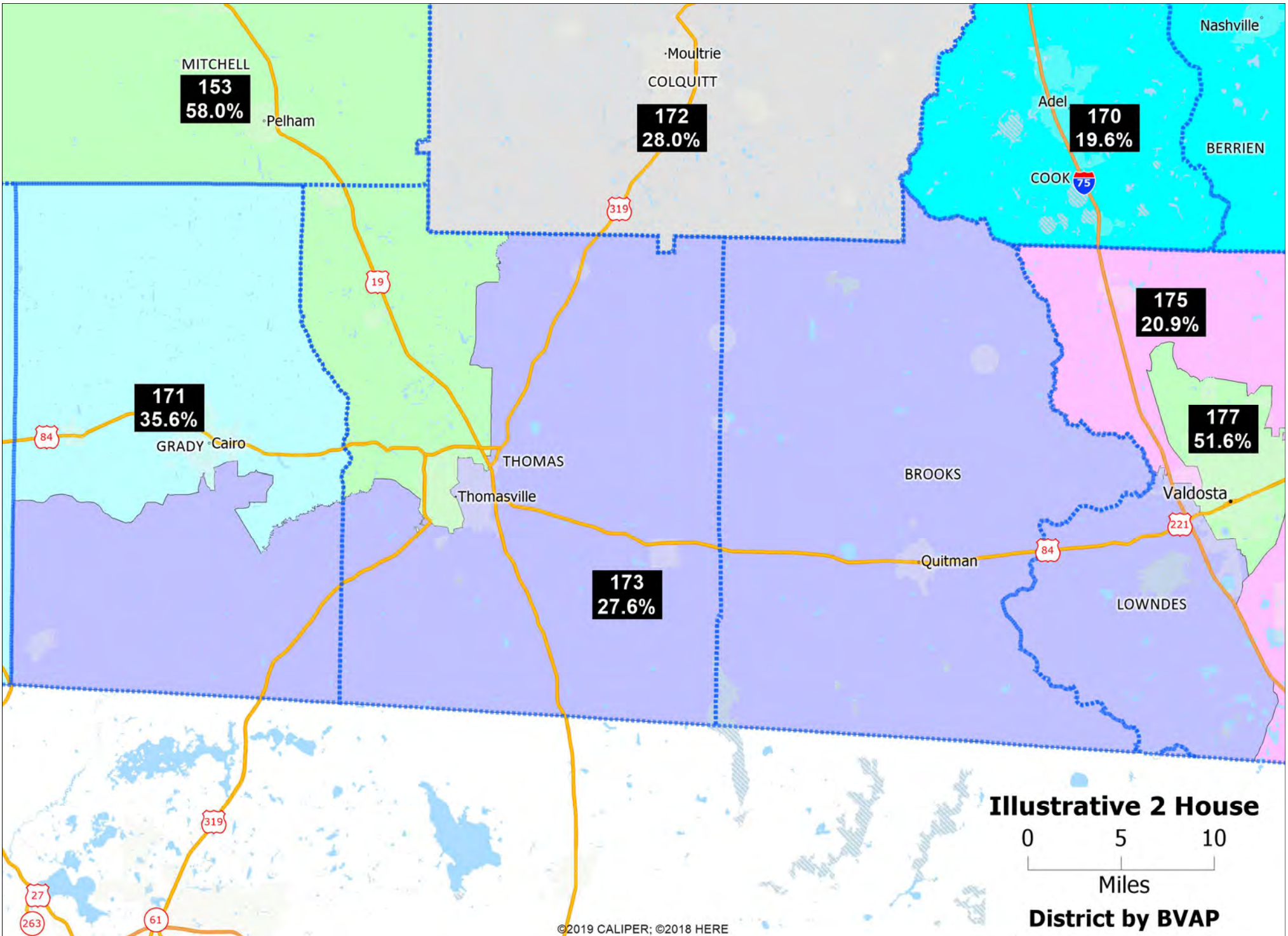


**Illustrative 2 House**

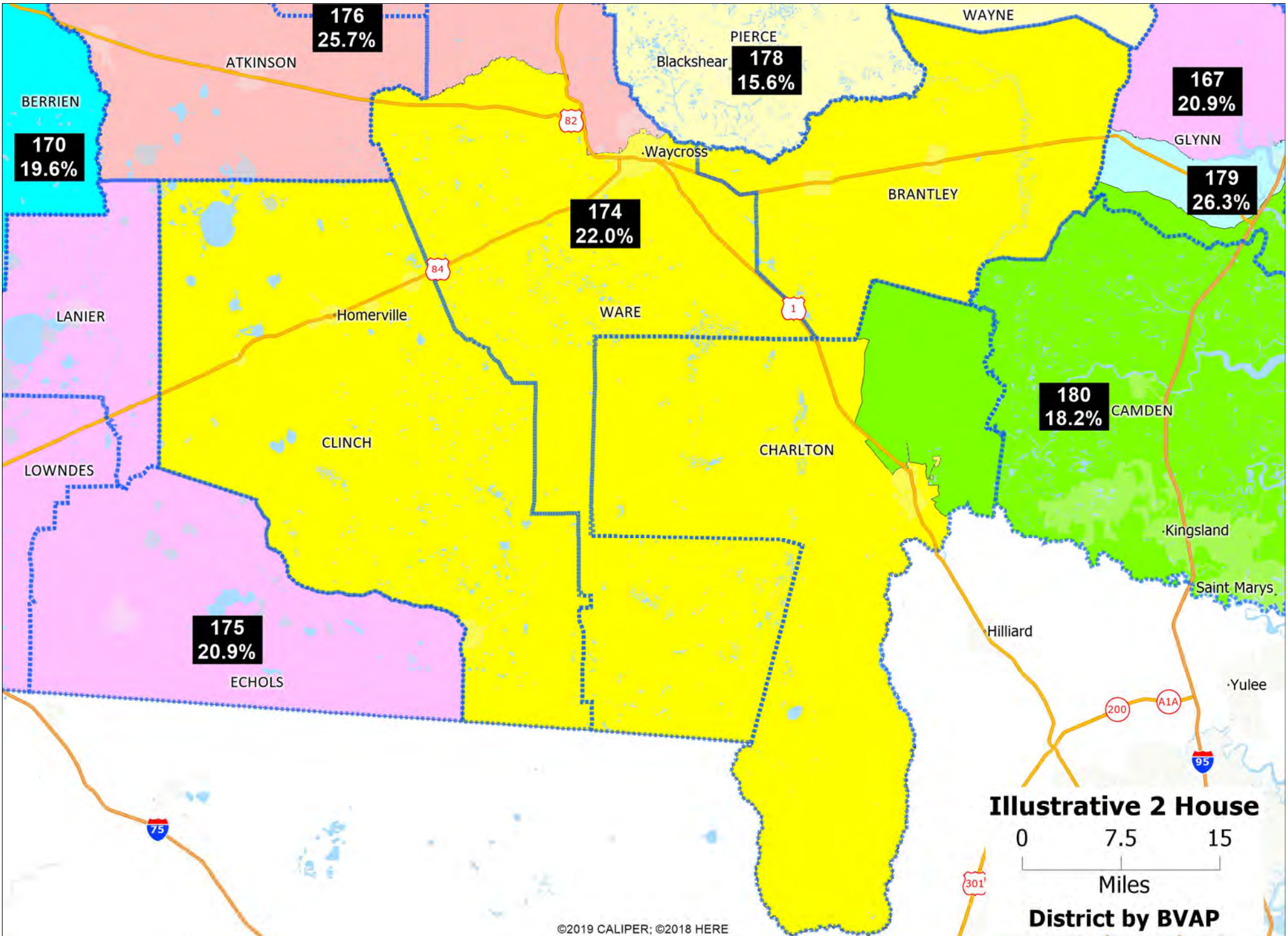
0 5 10  
Miles

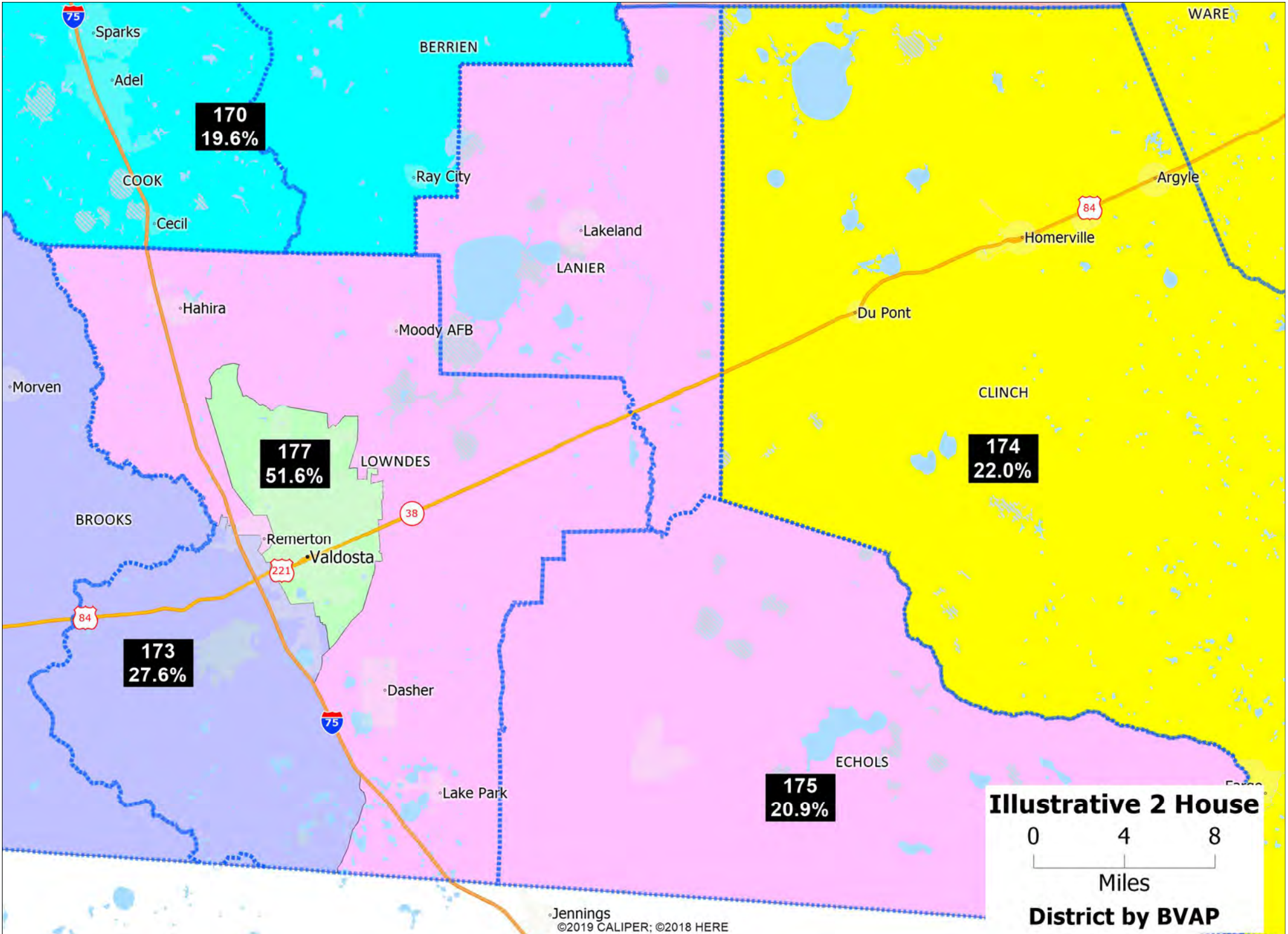
**District by BVAP**





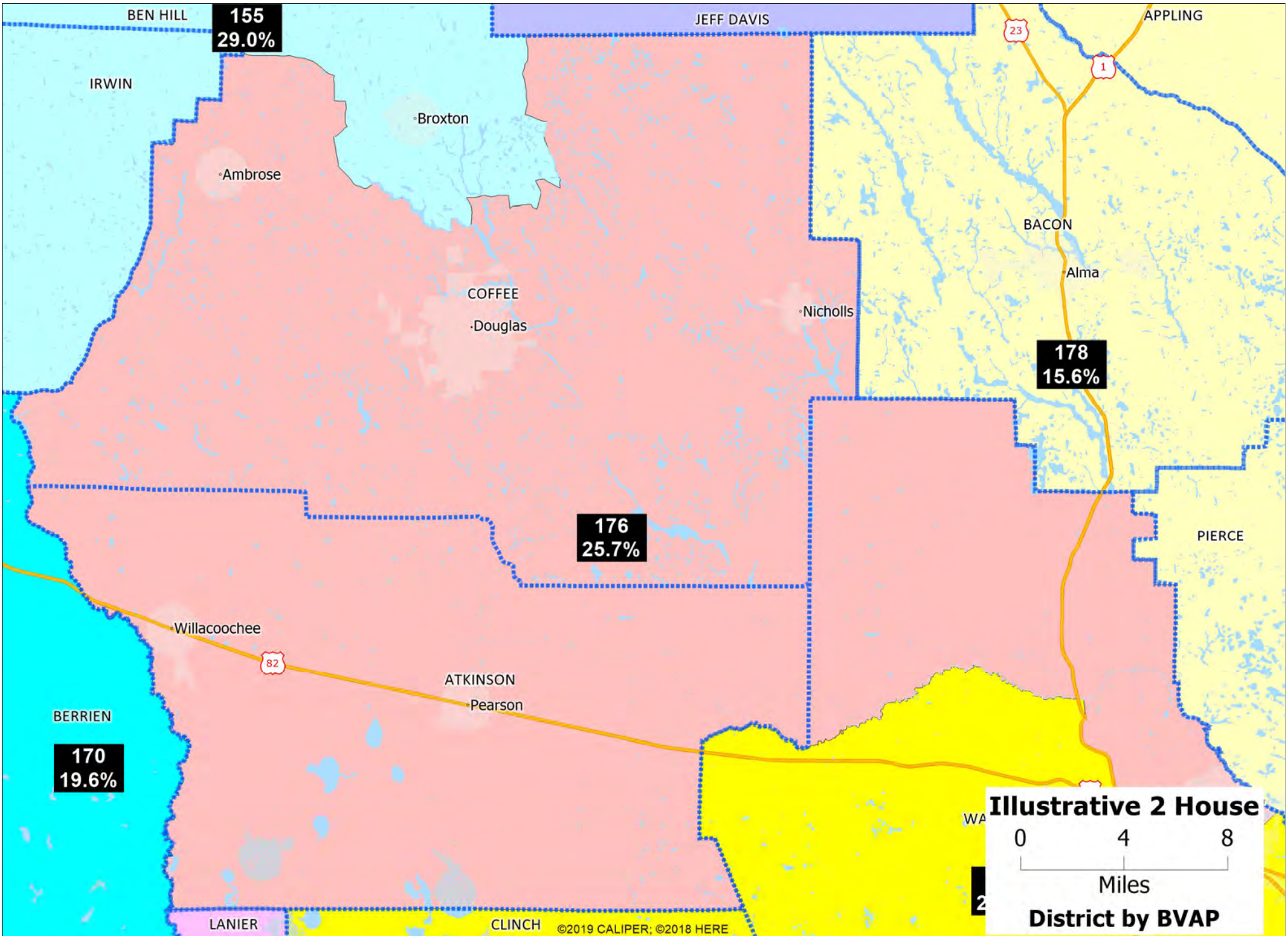
**Illustrative 2 House**  
0 5 10  
Miles  
**District by BVAP**

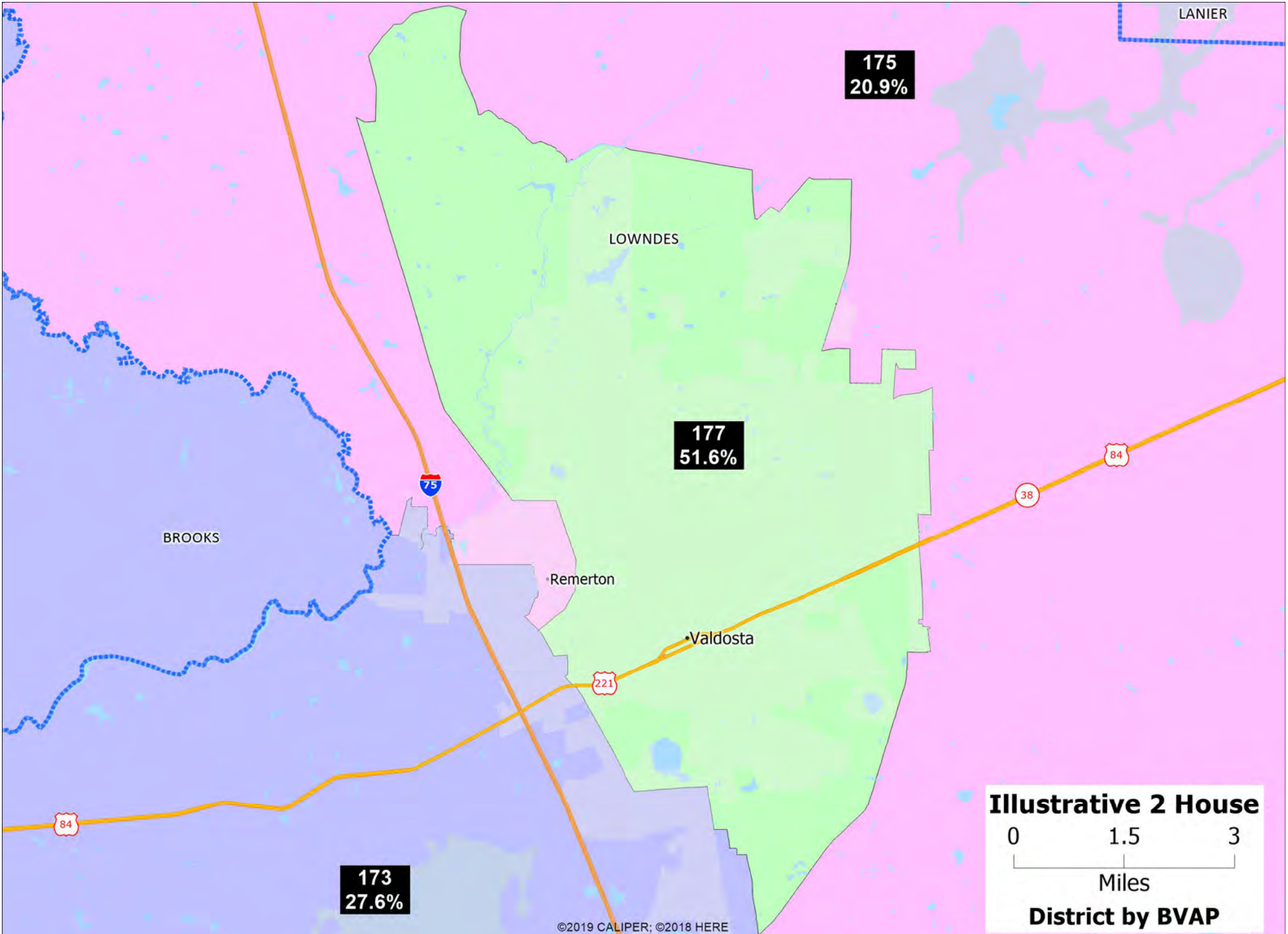




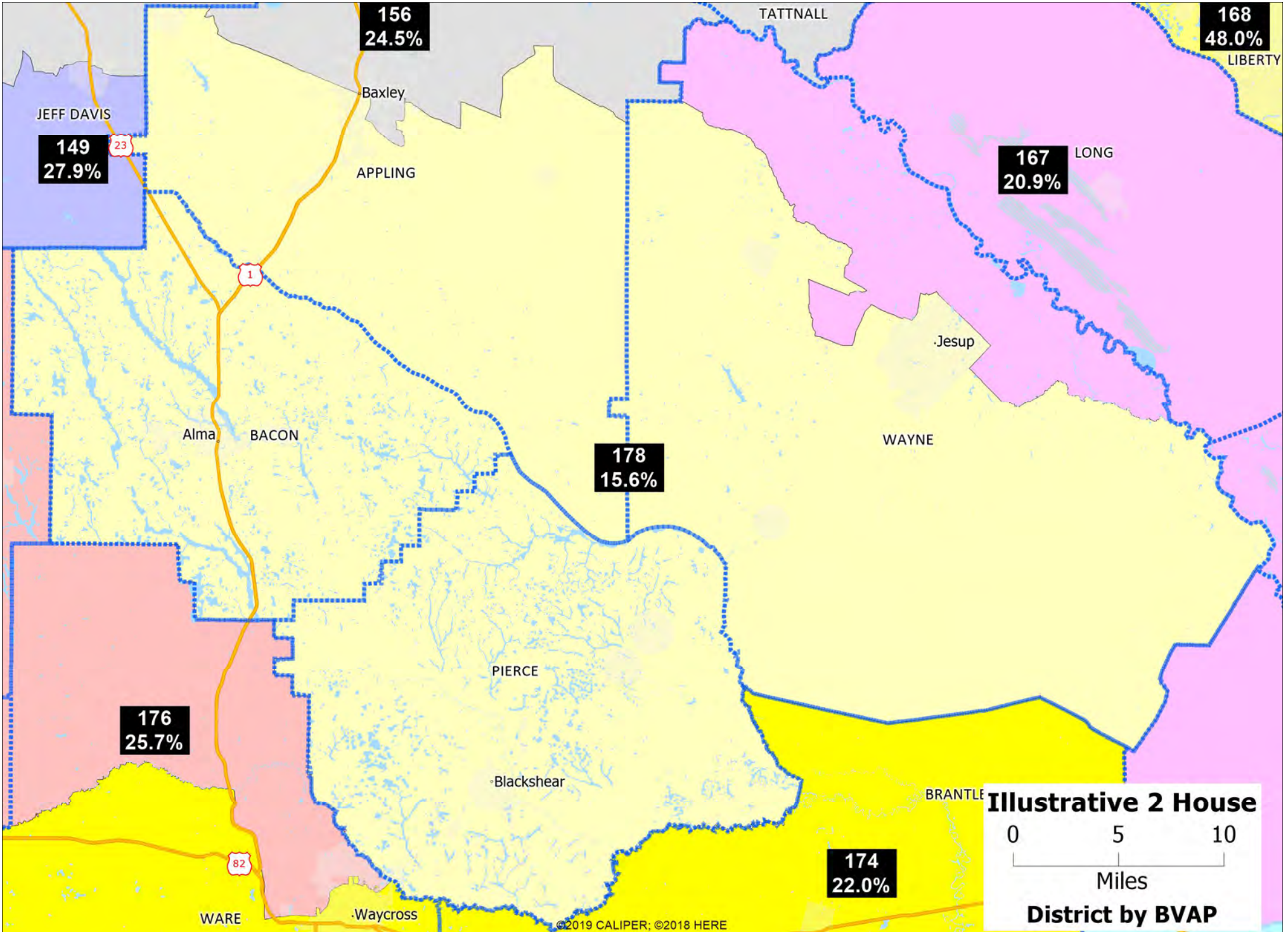
**Illustrative 2 House District by BVAP**

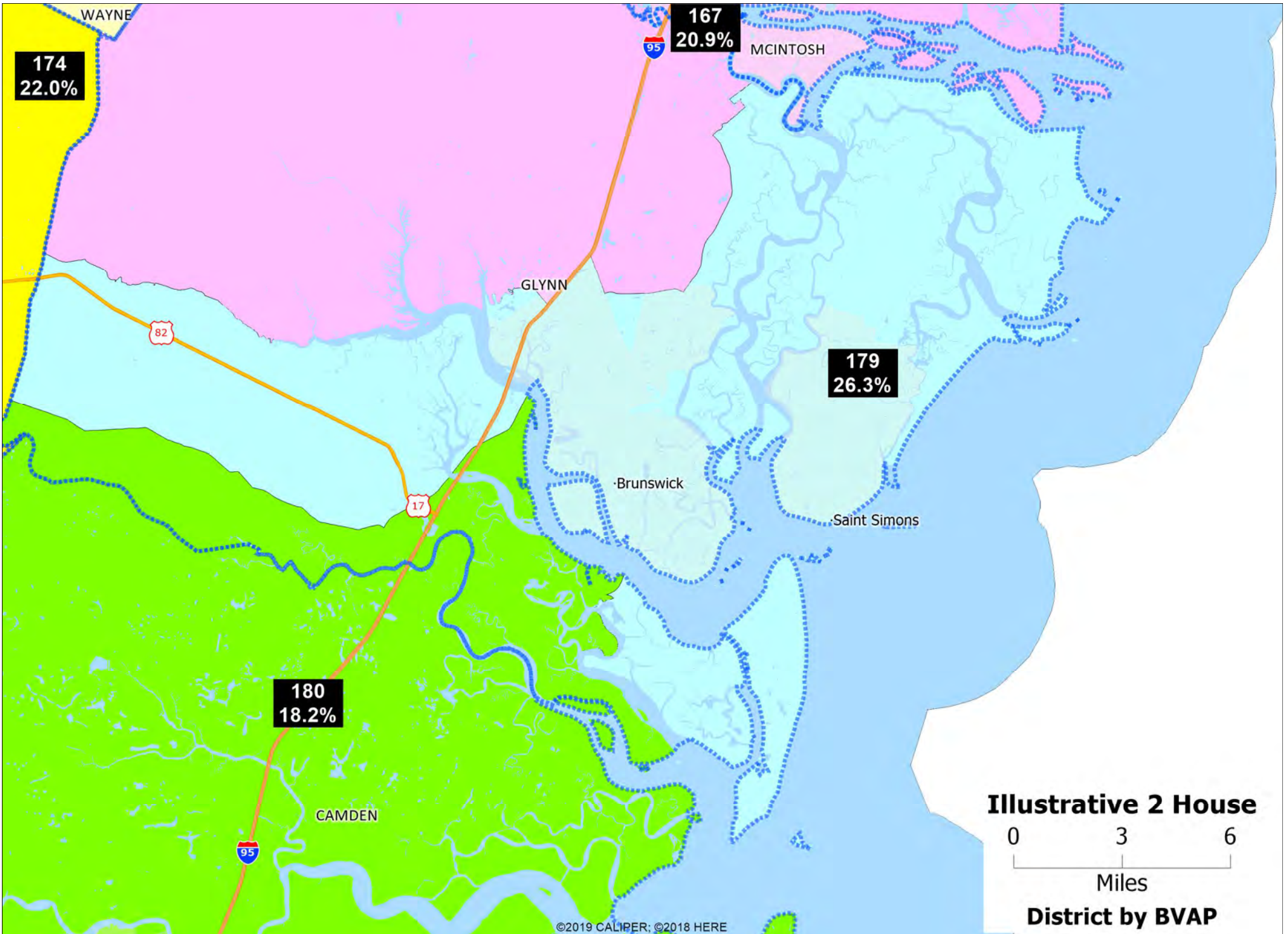
0 4 8  
Miles

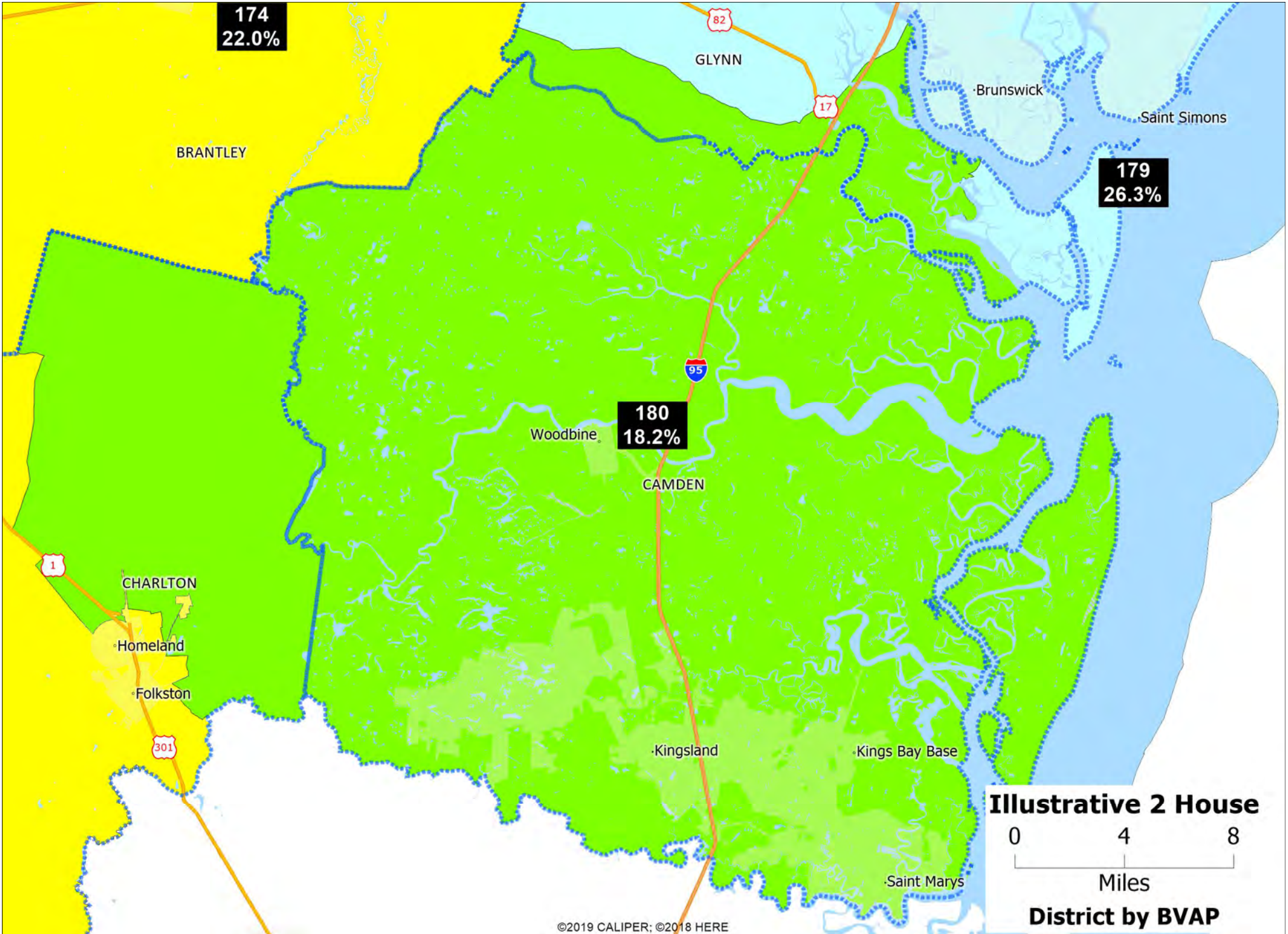


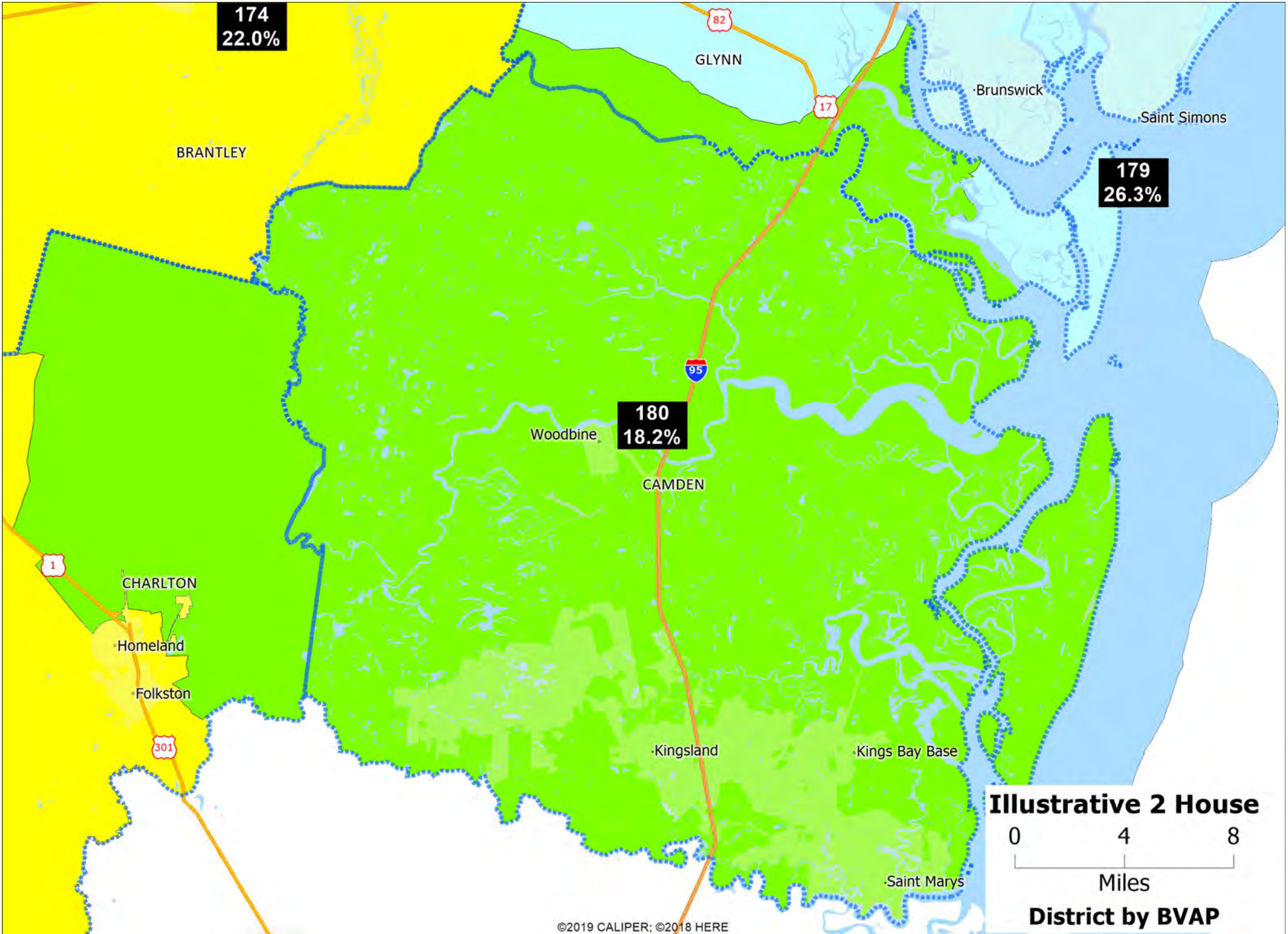












# EXHIBIT A-6



**Political Subdivison Splits Between Districts**

Ga\_Senate\_Illustrative\_2

<b>County</b>	<b>District</b>	<b>Population</b>
DeKalb GA	040	140,179
DeKalb GA	041	135,790
DeKalb GA	042	190,728
DeKalb GA	043	35,612
DeKalb GA	055	75,464
Douglas GA	030	52,496
Douglas GA	038	91,741
Fayette GA	016	44,452
Fayette GA	028	74,742
Forsyth GA	019	58,956
Forsyth GA	027	192,327
Fulton GA	021	74,948
Fulton GA	034	52,753
Fulton GA	035	121,819
Fulton GA	036	189,709
Fulton GA	038	98,946
Fulton GA	039	192,517
Fulton GA	040	50,440
Fulton GA	048	95,344
Fulton GA	056	190,234
Gordon GA	052	38,543
Gordon GA	054	19,001
Gwinnett GA	005	189,565
Gwinnett GA	009	178,014
Gwinnett GA	019	131,725
Gwinnett GA	041	56,240
Gwinnett GA	045	189,946
Gwinnett GA	048	97,520
Gwinnett GA	055	114,052
Hall GA	049	193,020
Hall GA	051	10,116
Henry GA	010	76,159
Henry GA	017	84,580
Henry GA	044	79,973
Houston GA	020	89,465
Houston GA	023	17,798
Houston GA	026	56,370
Madison GA	047	21,345
Madison GA	050	8,775
McDuffie GA	022	12,652
McDuffie GA	024	8,980
Muscogee GA	015	184,281
Muscogee GA	029	22,641
Paulding GA	030	58,565
Paulding GA	031	110,096
Putnam GA	025	19,594
Putnam GA	046	2,453

**Political Subdivison Splits Between Districts**

Ga\_Senate\_Illustrative\_2

<b>County</b>	<b>District</b>	<b>Population</b>
Richmond GA	022	171,345
Richmond GA	023	35,262
Rockdale GA	017	48,788
Rockdale GA	043	44,782
Spalding GA	028	41,199
Spalding GA	044	26,107
Sumter GA	012	22,647
Sumter GA	018	6,969
Walton GA	025	85,093
Walton GA	047	11,580
Whitfield GA	053	13,811
Whitfield GA	054	89,053
<i>Split VTDs:</i>		
Bartow GA	014	11,564
Bartow GA	054	17
Bartow GA	014	39
Bartow GA	052	16,566
Bartow GA	031	6,001
Bartow GA	052	1,436
Bryan GA	001	2,342
Bryan GA	004	1,291
Bryan GA	001	1,443
Bryan GA	004	2,293
Bryan GA	001	1,291
Bryan GA	004	4,165
Bulloch GA	004	12,359
Bulloch GA	008	320
Bulloch GA	004	10,420
Bulloch GA	008	286
Carroll GA	029	267
Carroll GA	030	5,697
Chatham GA	001	1,350
Chatham GA	002	886
Cherokee GA	014	67
Cherokee GA	021	9,994
Cobb GA	006	3,766
Cobb GA	033	406
Cobb GA	006	3,735
Cobb GA	033	1,361
Cobb GA	032	599
Cobb GA	037	3,844
Cobb GA	006	6,260
Cobb GA	033	0
Cobb GA	006	408
Cobb GA	033	9,586
Cobb GA	006	4,220
Cobb GA	033	4,679



**Political Subdivison Splits Between Districts**

Ga\_Senate\_Illustrative\_2

<b>County</b>	<b>District</b>	<b>Population</b>
Cobb GA	006	20
Cobb GA	033	4,314
Cobb GA	006	6,108
Cobb GA	033	18
Cobb GA	006	11,408
Cobb GA	033	1,580
Cobb GA	037	0
Cobb GA	006	1,356
Cobb GA	033	7,239
Coweta GA	016	2,198
Coweta GA	035	967
Coweta GA	016	2,391
Coweta GA	035	2,677
Coweta GA	016	12,601
Coweta GA	035	1,510
Coweta GA	016	3,245
Coweta GA	035	2,690
DeKalb GA	040	775
DeKalb GA	041	4,135
Fayette GA	016	3,333
Fayette GA	028	1,190
Forsyth GA	019	935
Forsyth GA	027	24,923
Fulton GA	035	288
Fulton GA	038	1,041
Fulton GA	021	1,084
Fulton GA	056	2,734
Fulton GA	035	1,388
Fulton GA	038	11
Fulton GA	034	6,151
Fulton GA	035	14
Fulton GA	034	624
Fulton GA	035	35
Gwinnett GA	005	197
Gwinnett GA	009	8,636
Gwinnett GA	009	4,502
Gwinnett GA	045	6,610
Gwinnett GA	009	2,346
Gwinnett GA	045	1,858
Henry GA	010	6,521
Henry GA	017	631
Henry GA	010	4,704
Henry GA	017	1,084
Madison GA	047	278
Madison GA	050	746
Madison GA	047	253
Madison GA	050	1,977

**Political Subdivison Splits Between Districts**

Ga\_Senate\_Illustrative\_2

<b>County</b>	<b>District</b>	<b>Population</b>
Madison GA	047	4,114
Madison GA	050	68
Madison GA	047	86
Madison GA	050	262
McDuffie GA	022	1,902
McDuffie GA	024	45
McDuffie GA	022	3,825
McDuffie GA	024	454
McDuffie GA	022	1,679
McDuffie GA	024	974
McDuffie GA	022	14
McDuffie GA	024	1,286
Paulding GA	030	8,775
Paulding GA	031	5,221
Paulding GA	030	561
Paulding GA	031	21,593
Putnam GA	025	1,990
Putnam GA	046	2,453
Richmond GA	022	6,574
Richmond GA	023	666
Richmond GA	022	2,794
Richmond GA	023	74
Rockdale GA	017	5,131
Rockdale GA	043	5
Rockdale GA	017	428
Rockdale GA	043	10,539
Sumter GA	012	153
Sumter GA	018	2,528
Sumter GA	012	6,105
Sumter GA	018	12
Sumter GA	012	5,204
Sumter GA	018	422
Walton GA	025	2,859
Walton GA	047	1,578
Walton GA	025	1,388
Walton GA	047	3,912

User:

Plan Name: Ga\_Senate\_Illustrative\_2

Plan Type: Senate

## Political Subdivision Splits Between Districts

Thursday, January 20, 2022

10:27 AM

Number of subdivisions not split:

County	126
Voting District	2,641

Number of subdivisions split into more than one district:

County	33
Voting District	57

Number of splits involving no population:

County	0
Voting District	2

### Split Counts

#### *County*

Cases where an area is split among 2 Districts: 24

Cases where an area is split among 3 Districts: 4

Cases where an area is split among 4 Districts: 2

Cases where an area is split among 7 Districts: 1

Cases where an area is split among 8 Districts: 1

Cases where an area is split among 9 Districts: 1

#### *Voting District*

Cases where an area is split among 2 Districts: 57

Cases where an area is split among 3 Districts: 1

County	Voting District	District	Population
<i>Split Counties:</i>			
Bartow GA		014	38,068
Bartow GA		031	9,970
Bartow GA		052	52,270
Bartow GA		054	8,593
Berrien GA		007	5,909
Berrien GA		011	12,251
Bibb GA		018	61,973
Bibb GA		026	95,373
Bryan GA		001	23,062
Bryan GA		004	21,676
Bulloch GA		004	78,285
Bulloch GA		008	2,814
Carroll GA		029	39,161
Carroll GA		030	79,987
Charlton GA		003	1,614
Charlton GA		007	10,904
Chatham GA		001	102,104
Chatham GA		002	193,187
Cherokee GA		014	151,340

**Political Subdivision Splits Between Districts**

Ga\_Senate\_Illustrative\_2

<b>County</b>	<b>Voting District</b>	<b>District</b>	<b>Population</b>
Cherokee GA		021	115,280
Clayton GA		028	73,570
Clayton GA		034	139,632
Clayton GA		044	84,393
Cobb GA		006	192,162
Cobb GA		032	191,998
Cobb GA		033	190,485
Cobb GA		037	191,504
Coweta GA		016	62,034
Coweta GA		029	15,255
Coweta GA		035	68,869
DeKalb GA		009	12,903
DeKalb GA		010	116,405
DeKalb GA		017	57,301
DeKalb GA		040	140,179
DeKalb GA		041	135,790
DeKalb GA		042	190,728
DeKalb GA		043	35,612
DeKalb GA		055	75,464
Douglas GA		030	52,496
Douglas GA		038	91,741
Fayette GA		016	44,452
Fayette GA		028	74,742
Forsyth GA		019	58,956
Forsyth GA		027	192,327
Fulton GA		021	74,948
Fulton GA		034	52,753
Fulton GA		035	121,819
Fulton GA		036	189,709
Fulton GA		038	98,946
Fulton GA		039	192,517
Fulton GA		040	50,440
Fulton GA		048	95,344
Fulton GA		056	190,234
Gordon GA		052	38,543
Gordon GA		054	19,001
Gwinnett GA		005	189,565
Gwinnett GA		009	178,014
Gwinnett GA		019	131,725
Gwinnett GA		041	56,240
Gwinnett GA		045	189,946
Gwinnett GA		048	97,520
Gwinnett GA		055	114,052
Hall GA		049	193,020
Hall GA		051	10,116
Henry GA		010	76,159
Henry GA		017	84,580

## Political Subdivison Splits Between Districts

Ga\_Senate\_Illustrative\_2

County	Voting District	District	Population
Henry GA		044	79,973
Houston GA		020	89,465
Houston GA		023	17,798
Houston GA		026	56,370
Madison GA		047	21,345
Madison GA		050	8,775
McDuffie GA		022	12,652
McDuffie GA		024	8,980
Muscogee GA		015	184,281
Muscogee GA		029	22,641
Paulding GA		030	58,565
Paulding GA		031	110,096
Putnam GA		025	19,594
Putnam GA		046	2,453
Richmond GA		022	171,345
Richmond GA		023	35,262
Rockdale GA		017	48,788
Rockdale GA		043	44,782
Spalding GA		028	41,199
Spalding GA		044	26,107
Sumter GA		012	22,647
Sumter GA		018	6,969
Walton GA		025	85,093
Walton GA		047	11,580
Whitfield GA		053	13,811
Whitfield GA		054	89,053
<i>Split VTDs:</i>			
Bartow GA	CARTERSVILLE EAST	014	11,564
Bartow GA	CARTERSVILLE EAST	054	17
Bartow GA	CASSVILLE	014	39
Bartow GA	CASSVILLE	052	16,566
Bartow GA	EUHARLEE	031	6,001
Bartow GA	EUHARLEE	052	1,436
Bryan GA	J.F.GREGORY PARK	001	2,342
Bryan GA	J.F.GREGORY PARK	004	1,291
Bryan GA	PUBLIC SAFETY COMPX	001	1,443
Bryan GA	PUBLIC SAFETY COMPX	004	2,293
Bryan GA	RH RECREATION COMPX	001	1,291
Bryan GA	RH RECREATION COMPX	004	4,165
Bulloch GA	FAIR	004	12,359
Bulloch GA	FAIR	008	320
Bulloch GA	STATESBORO	004	10,420
Bulloch GA	STATESBORO	008	286
Carroll GA	BONNER	029	267
Carroll GA	BONNER	030	5,697
Chatham GA	ST LUKE CHURCH	001	1,350
Chatham GA	ST LUKE CHURCH	002	886

**Political Subdivision Splits Between Districts**

Ga\_Senate\_Illustrative\_2

<b>County</b>	<b>Voting District</b>	<b>District</b>	<b>Population</b>
Cherokee GA	HICKORY FLAT	014	67
Cherokee GA	HICKORY FLAT	021	9,994
Cobb GA	Birney 01	006	3,766
Cobb GA	Birney 01	033	406
Cobb GA	Birney 02	006	3,735
Cobb GA	Birney 02	033	1,361
Cobb GA	Kennesaw 1A	032	599
Cobb GA	Kennesaw 1A	037	3,844
Cobb GA	Lindley 01	006	6,260
Cobb GA	Lindley 01	033	0
Cobb GA	Marietta 1A	006	408
Cobb GA	Marietta 1A	033	9,586
Cobb GA	Marietta 3A	006	4,220
Cobb GA	Marietta 3A	033	4,679
Cobb GA	Marietta 5A	006	20
Cobb GA	Marietta 5A	033	4,314
Cobb GA	Nickajack 01	006	6,108
Cobb GA	Nickajack 01	033	18
Cobb GA	Oregon 03	006	11,408
Cobb GA	Oregon 03	033	1,580
Cobb GA	Oregon 03	037	0
Cobb GA	Smyrna 7A	006	1,356
Cobb GA	Smyrna 7A	033	7,239
Coweta GA	EXPO CENTER	016	2,198
Coweta GA	EXPO CENTER	035	967
Coweta GA	GREENTOP	016	2,391
Coweta GA	GREENTOP	035	2,677
Coweta GA	JEFFERSON PARKWAY	016	12,601
Coweta GA	JEFFERSON PARKWAY	035	1,510
Coweta GA	WHITE OAK	016	3,245
Coweta GA	WHITE OAK	035	2,690
DeKalb GA	Tucker (TUC)	040	775
DeKalb GA	Tucker (TUC)	041	4,135
Fayette GA	WHITEWATER	016	3,333
Fayette GA	WHITEWATER	028	1,190
Forsyth GA	POLO	019	935
Forsyth GA	POLO	027	24,923
Fulton GA	10J	035	288
Fulton GA	10J	038	1,041
Fulton GA	ML011	021	1,084
Fulton GA	ML011	056	2,734
Fulton GA	SC14A	035	1,388
Fulton GA	SC14A	038	11
Fulton GA	UC01A	034	6,151
Fulton GA	UC01A	035	14
Fulton GA	UC032	034	624
Fulton GA	UC032	035	35

**Political Subdivison Splits Between Districts**

Ga\_Senate\_Illustrative\_2

<b>County</b>	<b>Voting District</b>	<b>District</b>	<b>Population</b>
Gwinnett GA	BAYCREEK I	005	197
Gwinnett GA	BAYCREEK I	009	8,636
Gwinnett GA	HARBINS A	009	4,502
Gwinnett GA	HARBINS A	045	6,610
Gwinnett GA	HARBINS C	009	2,346
Gwinnett GA	HARBINS C	045	1,858
Henry GA	HICKORY FLAT	010	6,521
Henry GA	HICKORY FLAT	017	631
Henry GA	LAKE HAVEN	010	4,704
Henry GA	LAKE HAVEN	017	1,084
Madison GA	COLLINS	047	278
Madison GA	COLLINS	050	746
Madison GA	COMER	047	253
Madison GA	COMER	050	1,977
Madison GA	DANIELSVILLE	047	4,114
Madison GA	DANIELSVILLE	050	68
Madison GA	PAOLI	047	86
Madison GA	PAOLI	050	262
McDuffie GA	FORT CREEK	022	1,902
McDuffie GA	FORT CREEK	024	45
McDuffie GA	SWEETWATER ACTIVITY CENTER	022	3,825
McDuffie GA	SWEETWATER ACTIVITY CENTER	024	454
McDuffie GA	VANDERHORST	022	1,679
McDuffie GA	VANDERHORST	024	974
McDuffie GA	WHITEOAK	022	14
McDuffie GA	WHITEOAK	024	1,286
Paulding GA	NEBO ELEMENTARY SCH	030	8,775
Paulding GA	NEBO ELEMENTARY SCH	031	5,221
Paulding GA	WEST RIDGE CHURCH	030	561
Paulding GA	WEST RIDGE CHURCH	031	21,593
Putnam GA	105	025	1,990
Putnam GA	105	046	2,453
Richmond GA	202	022	6,574
Richmond GA	202	023	666
Richmond GA	604	022	2,794
Richmond GA	604	023	74
Rockdale GA	FLAT SHOALS	017	5,131
Rockdale GA	FLAT SHOALS	043	5
Rockdale GA	OLD TOWNE	017	428
Rockdale GA	OLD TOWNE	043	10,539
Sumter GA	AIRPORT	012	153
Sumter GA	AIRPORT	018	2,528
Sumter GA	GSW CONF CENTER	012	6,105
Sumter GA	GSW CONF CENTER	018	12
Sumter GA	REES PARK	012	5,204

## Political Subdivison Splits Between Districts

Ga\_Senate\_Illustrative\_2

County	Voting District	District	Population
Sumter GA	REES PARK	018	422
Walton GA	BAY CREEK	025	2,859
Walton GA	BAY CREEK	047	1,578
Walton GA	WALKER PARK	025	1,388
Walton GA	WALKER PARK	047	3,912



# **EXHIBIT A-7**

User:

Plan Name: Ga\_House\_Jan\_19\_2020

Plan Type: Senate

## Political Subdivision Splits Between Districts

Wednesday, January 19, 2022

10:05 PM

### Split Counts

Number of subdivisions split into more than one district: Number of splits involving no population:

County 74 County 0

Number of times a subdivision is split into multiple districts:

County 206

Voting District 294

County	District	Population
<i>Split Counties:</i>		
Appling GA	156	8,078
Appling GA	178	10,366
Baldwin GA	144	26,870
Baldwin GA	145	16,929
Barrow GA	114	29,368
Barrow GA	116	40,657
Barrow GA	119	13,480
Bartow GA	014	45,153
Bartow GA	015	58,951
Bartow GA	036	4,797
Bibb GA	140	6,329
Bibb GA	141	31,288
Bibb GA	142	59,571
Bibb GA	143	60,158
Bryan GA	157	31,000
Bryan GA	164	13,738
Bulloch GA	158	14,375
Bulloch GA	160	60,376
Bulloch GA	164	6,348
Burke GA	126	20,345
Burke GA	128	4,251
Butts GA	129	12,903
Butts GA	131	12,531
Carroll GA	016	5,253
Carroll GA	018	59,116
Carroll GA	068	45,287
Carroll GA	069	9,492
Catoosa GA	002	7,673
Catoosa GA	003	60,199
Charlton GA	174	10,904
Charlton GA	180	1,614
Chatham GA	161	18,589
Chatham GA	162	58,812

**Political Subdivision Splits Between Districts**

Ga\_House\_Jan\_19\_2020

<b>County</b>	<b>District</b>	<b>Population</b>
Chatham GA	163	59,794
Chatham GA	164	38,958
Chatham GA	165	58,747
Chatham GA	166	60,391
Chattooga GA	002	7,303
Chattooga GA	012	17,662
Cherokee GA	011	26,562
Cherokee GA	020	59,666
Cherokee GA	021	60,270
Cherokee GA	023	60,197
Cherokee GA	169	59,925
Clarke GA	117	48,704
Clarke GA	118	60,268
Clarke GA	120	19,699
Clayton GA	062	6,868
Clayton GA	073	37,295
Clayton GA	074	58,666
Clayton GA	075	58,818
Clayton GA	076	44,724
Clayton GA	077	58,912
Clayton GA	078	18,396
Clayton GA	109	13,916
Cobb GA	017	8,063
Cobb GA	034	58,806
Cobb GA	035	59,432
Cobb GA	036	53,951
Cobb GA	037	58,759
Cobb GA	038	58,628
Cobb GA	039	59,217
Cobb GA	040	30,828
Cobb GA	041	58,750
Cobb GA	042	59,492
Cobb GA	043	58,895
Cobb GA	044	58,816
Cobb GA	045	38,002
Cobb GA	046	60,086
Cobb GA	053	44,424
Coffee GA	155	3,595
Coffee GA	176	39,497
Columbia GA	121	51,535
Columbia GA	122	58,712
Columbia GA	123	45,763
Coweta GA	069	26,292
Coweta GA	070	59,744
Coweta GA	071	60,122
Crawford GA	139	5,687
Crawford GA	140	6,443

**Political Subdivison Splits Between Districts**

Ga\_House\_Jan\_19\_2020

<b>County</b>	<b>District</b>	<b>Population</b>
DeKalb GA	079	58,770
DeKalb GA	080	60,350
DeKalb GA	081	42,476
DeKalb GA	082	58,675
DeKalb GA	083	58,898
DeKalb GA	084	58,670
DeKalb GA	085	58,922
DeKalb GA	086	59,065
DeKalb GA	087	59,585
DeKalb GA	088	37,912
DeKalb GA	089	59,915
DeKalb GA	090	38,397
DeKalb GA	091	45,171
DeKalb GA	092	59,279
DeKalb GA	094	8,297
Dougherty GA	151	41,723
Dougherty GA	153	20,758
Dougherty GA	154	23,309
Douglas GA	061	33,185
Douglas GA	065	12,451
Douglas GA	066	51,285
Douglas GA	067	33,805
Douglas GA	068	13,511
Effingham GA	159	24,580
Effingham GA	161	40,189
Emanuel GA	158	9,800
Emanuel GA	159	12,968
Fayette GA	063	34,836
Fayette GA	064	25,702
Fayette GA	072	58,656
Floyd GA	005	1,448
Floyd GA	012	41,214
Floyd GA	013	55,922
Forsyth GA	024	60,138
Forsyth GA	025	59,131
Forsyth GA	026	58,847
Forsyth GA	027	1,312
Forsyth GA	097	12,284
Forsyth GA	137	59,571
Fulton GA	022	58,963
Fulton GA	040	28,259
Fulton GA	045	20,710
Fulton GA	047	59,665
Fulton GA	048	59,887
Fulton GA	049	58,771
Fulton GA	050	12,563
Fulton GA	051	60,227

**Political Subdivison Splits Between Districts**

Ga\_House\_Jan\_19\_2020

<b>County</b>	<b>District</b>	<b>Population</b>
Fulton GA	052	60,265
Fulton GA	053	14,406
Fulton GA	054	59,230
Fulton GA	055	59,073
Fulton GA	056	59,420
Fulton GA	057	59,610
Fulton GA	058	59,735
Fulton GA	059	58,942
Fulton GA	060	59,197
Fulton GA	061	26,481
Fulton GA	062	52,516
Fulton GA	063	23,970
Fulton GA	064	33,449
Fulton GA	065	46,469
Fulton GA	066	9,062
Fulton GA	067	25,840
Glynn GA	167	21,219
Glynn GA	179	59,502
Glynn GA	180	3,778
Grady GA	171	21,867
Grady GA	173	4,369
Gwinnett GA	050	47,829
Gwinnett GA	081	16,712
Gwinnett GA	088	21,496
Gwinnett GA	094	50,987
Gwinnett GA	095	58,825
Gwinnett GA	096	58,713
Gwinnett GA	097	46,487
Gwinnett GA	098	46,390
Gwinnett GA	099	58,815
Gwinnett GA	100	58,895
Gwinnett GA	101	59,164
Gwinnett GA	102	59,365
Gwinnett GA	103	59,725
Gwinnett GA	104	58,654
Gwinnett GA	105	58,966
Gwinnett GA	106	58,654
Gwinnett GA	107	59,972
Gwinnett GA	108	58,895
Gwinnett GA	116	18,518
Habersham GA	010	22,398
Habersham GA	028	23,633
Hall GA	010	14,042
Hall GA	027	58,514
Hall GA	029	58,947
Hall GA	030	59,394
Hall GA	098	12,239

**Political Subdivison Splits Between Districts**

Ga\_House\_Jan\_19\_2020

<b>County</b>	<b>District</b>	<b>Population</b>
Henry GA	073	15,552
Henry GA	076	15,389
Henry GA	078	40,652
Henry GA	090	16,086
Henry GA	109	46,190
Henry GA	110	23,709
Henry GA	111	58,877
Henry GA	129	24,257
Houston GA	140	34,515
Houston GA	146	39,667
Houston GA	147	60,203
Houston GA	148	29,248
Jackson GA	031	59,858
Jackson GA	117	11,264
Jackson GA	119	4,785
Jeff Davis GA	149	7,904
Jeff Davis GA	156	6,875
Jefferson GA	126	7,976
Jefferson GA	128	7,733
Johnson GA	128	6,076
Johnson GA	158	3,113
Laurens GA	128	21,730
Laurens GA	149	20,087
Laurens GA	158	7,753
Liberty GA	157	5,486
Liberty GA	168	59,770
Lowndes GA	173	11,611
Lowndes GA	175	46,752
Lowndes GA	177	59,888
Madison GA	032	897
Madison GA	033	29,223
McDuffie GA	121	7,521
McDuffie GA	127	14,111
Murray GA	004	6,097
Murray GA	006	30,431
Murray GA	007	3,445
Muscogee GA	134	60,267
Muscogee GA	135	60,394
Muscogee GA	136	60,319
Muscogee GA	138	25,942
Newton GA	093	22,158
Newton GA	112	60,318
Newton GA	113	25,448
Newton GA	129	4,559
Paulding GA	017	50,739
Paulding GA	019	58,641
Paulding GA	150	59,281

**Political Subdivison Splits Between Districts**

Ga\_House\_Jan\_19\_2020

<b>County</b>	<b>District</b>	<b>Population</b>
Peach GA	139	15,754
Peach GA	140	12,227
Polk GA	013	4,243
Polk GA	014	14,698
Polk GA	016	23,912
Putnam GA	144	7,835
Putnam GA	145	14,212
Richmond GA	123	13,551
Richmond GA	124	59,743
Richmond GA	125	60,329
Richmond GA	126	28,114
Richmond GA	127	44,870
Rockdale GA	090	5,763
Rockdale GA	091	15,219
Rockdale GA	093	38,102
Rockdale GA	113	34,486
Spalding GA	073	7,517
Spalding GA	110	36,624
Spalding GA	129	4,059
Spalding GA	130	19,106
Stephens GA	028	17,392
Stephens GA	032	9,392
Sumter GA	138	17,047
Sumter GA	151	1,671
Sumter GA	152	10,898
Talbot GA	132	5,416
Talbot GA	138	317
Tattnall GA	156	9,717
Tattnall GA	157	13,125
Thomas GA	153	17,802
Thomas GA	173	27,996
Tift GA	155	4,093
Tift GA	170	24,034
Tift GA	172	13,217
Troup GA	069	12,338
Troup GA	132	32,744
Troup GA	133	24,344
Upson GA	130	21,592
Upson GA	139	6,108
Walker GA	001	43,186
Walker GA	002	24,468
Walton GA	114	30,092
Walton GA	115	59,186
Walton GA	145	7,395
Ware GA	174	23,895
Ware GA	176	12,356
Wayne GA	167	11,105

## Political Subdivison Splits Between Districts

Ga\_House\_Jan\_19\_2020

County	District	Population
Wayne GA	178	19,039
White GA	008	5,357
White GA	010	22,646
Whitfield GA	002	20,506
Whitfield GA	004	53,618
Whitfield GA	006	28,740
Wilcox GA	148	1,030
Wilcox GA	155	7,736
Wilkes GA	033	3,036
Wilkes GA	120	6,529
Worth GA	152	11,775
Worth GA	155	9,009
<i>Split VTDs:</i>		
Appling GA	156	3,560
Appling GA	178	3
Baldwin GA	144	1,306
Baldwin GA	145	337
Baldwin GA	144	348
Baldwin GA	145	3,316
Baldwin GA	144	420
Baldwin GA	145	4,472
Baldwin GA	144	1,417
Baldwin GA	145	1,947
Baldwin GA	144	3,443
Baldwin GA	145	263
Baldwin GA	144	0
Baldwin GA	145	2,631
Barrow GA	114	3,331
Barrow GA	119	1,441
Barrow GA	114	4,628
Barrow GA	116	1,350
Barrow GA	114	1,280
Barrow GA	116	3,104
Bartow GA	014	4,660
Bartow GA	015	5,708
Bartow GA	014	2,866
Bartow GA	015	8,715
Bartow GA	014	1,402
Bartow GA	015	15,203
Bartow GA	014	2,261
Bartow GA	036	344
Bartow GA	014	1,263
Bartow GA	015	8,895
Bibb GA	142	1,777
Bibb GA	143	9,157
Bibb GA	141	4,677
Bibb GA	142	1,266



**Political Subdivison Splits Between Districts**

Ga\_House\_Jan\_19\_2020

<b>County</b>	<b>District</b>	<b>Population</b>
Bibb GA	140	1,051
Bibb GA	142	2,418
Bryan GA	157	2,342
Bryan GA	164	1,291
Bryan GA	157	1,480
Bryan GA	164	1,439
Bulloch GA	158	2,073
Bulloch GA	160	10,606
Bulloch GA	158	45
Bulloch GA	160	2,562
Bulloch GA	158	858
Bulloch GA	160	657
Bulloch GA	160	1,049
Bulloch GA	164	2,128
Burke GA	126	3,371
Burke GA	128	1,160
Butts GA	129	12,903
Butts GA	131	12,531
Chatham GA	164	6,491
Chatham GA	166	1,863
Chatham GA	161	3,060
Chatham GA	164	1,794
Chatham GA	163	9,686
Chatham GA	164	1,059
Chatham GA	163	349
Chatham GA	166	3,278
Chatham GA	164	1,519
Chatham GA	166	4,043
Chatham GA	163	332
Chatham GA	165	2,049
Chatham GA	163	341
Chatham GA	164	6,049
Chatham GA	163	4,800
Chatham GA	164	296
Chatham GA	163	1,613
Chatham GA	166	3,310
Chatham GA	163	2,625
Chatham GA	166	146
Chatham GA	163	2,292
Chatham GA	166	527
Cherokee GA	020	1,844
Cherokee GA	023	3,527
Cherokee GA	021	243
Cherokee GA	169	5,261
Cherokee GA	021	149
Cherokee GA	023	6,236
Cherokee GA	011	8,887

**Political Subdivison Splits Between Districts**

Ga\_House\_Jan\_19\_2020

<b>County</b>	<b>District</b>	<b>Population</b>
Cherokee GA	023	4,027
Cherokee GA	011	5,281
Cherokee GA	169	1,218
Cherokee GA	020	133
Cherokee GA	021	9,885
Cherokee GA	020	2,462
Cherokee GA	021	1,388
Cherokee GA	011	1,257
Cherokee GA	023	1,998
Cherokee GA	011	1,690
Cherokee GA	021	1,204
Cherokee GA	023	10,189
Cherokee GA	021	318
Cherokee GA	023	2,677
Cherokee GA	169	4,972
Clarke GA	117	414
Clarke GA	118	4,066
Clarke GA	117	0
Clarke GA	118	12,671
Clayton GA	074	5,659
Clayton GA	075	3,109
Clayton GA	074	1,469
Clayton GA	075	1,151
Clayton GA	075	5,775
Clayton GA	109	187
Clayton GA	074	601
Clayton GA	076	5,159
Clayton GA	075	2,143
Clayton GA	078	1,084
Clayton GA	074	1,753
Clayton GA	077	2,950
Cobb GA	035	3,155
Cobb GA	044	954
Cobb GA	045	1,650
Cobb GA	046	2,209
Cobb GA	042	12,920
Cobb GA	053	481
Cobb GA	041	8,663
Cobb GA	042	4,037
Cobb GA	039	7,665
Cobb GA	040	1,882
Cobb GA	034	2,972
Cobb GA	035	0
Cobb GA	044	1,471
Cobb GA	034	9,502
Cobb GA	035	0
Cobb GA	039	4,878

**Political Subdivison Splits Between Districts**

Ga\_House\_Jan\_19\_2020

<b>County</b>	<b>District</b>	<b>Population</b>
Cobb GA	040	484
Cobb GA	041	898
Cobb GA	039	4,044
Cobb GA	041	25
Cobb GA	039	1,005
Cobb GA	041	823
Cobb GA	037	234
Cobb GA	042	9,760
Cobb GA	034	1,950
Cobb GA	037	525
Cobb GA	034	1,844
Cobb GA	037	7,055
Cobb GA	037	689
Cobb GA	042	2,294
Cobb GA	043	1,351
Cobb GA	042	5,515
Cobb GA	043	1,396
Cobb GA	035	185
Cobb GA	036	4,776
Cobb GA	043	2,827
Cobb GA	045	951
Cobb GA	040	3,792
Cobb GA	041	45
Cobb GA	053	774
Cobb GA	034	0
Cobb GA	037	12,064
Cobb GA	041	924
Cobb GA	034	4,405
Cobb GA	037	500
Cobb GA	038	5,005
Cobb GA	039	9
Cobb GA	042	815
Cobb GA	043	6,122
Cobb GA	041	1,308
Cobb GA	053	8,484
Cobb GA	040	350
Cobb GA	041	7,858
Cobb GA	041	2,067
Cobb GA	053	4,922
Cobb GA	040	810
Cobb GA	053	7,281
Cobb GA	039	0
Cobb GA	040	642
Cobb GA	041	7,953
Cobb GA	042	9,626
Cobb GA	053	17
Cobb GA	040	700

**Political Subdivison Splits Between Districts**

Ga\_House\_Jan\_19\_2020

<b>County</b>	<b>District</b>	<b>Population</b>
Cobb GA	053	5,110
Cobb GA	040	847
Cobb GA	053	3,355
Columbia GA	122	684
Columbia GA	123	2,647
Columbia GA	121	772
Columbia GA	122	2,323
Columbia GA	121	811
Columbia GA	122	5,473
Coweta GA	070	15,758
Coweta GA	071	521
Coweta GA	069	2,155
Coweta GA	071	1,475
Crawford GA	139	1,495
Crawford GA	140	695
Crawford GA	139	1,533
Crawford GA	140	929
Crawford GA	139	271
Crawford GA	140	2,284
DeKalb GA	084	3,567
DeKalb GA	085	0
DeKalb GA	086	1,106
DeKalb GA	087	2,743
DeKalb GA	084	2,314
DeKalb GA	085	0
DeKalb GA	090	403
DeKalb GA	091	4,797
DeKalb GA	083	779
DeKalb GA	084	3,624
DeKalb GA	085	403
DeKalb GA	086	14,351
DeKalb GA	079	3,908
DeKalb GA	081	3,992
DeKalb GA	090	768
DeKalb GA	091	3,291
DeKalb GA	083	382
DeKalb GA	084	2,898
DeKalb GA	080	4,945
DeKalb GA	081	854
DeKalb GA	085	415
DeKalb GA	086	6,214
DeKalb GA	086	3,101
DeKalb GA	087	3,876
DeKalb GA	084	934
DeKalb GA	085	1,671
DeKalb GA	085	2,550
DeKalb GA	086	3,331

**Political Subdivison Splits Between Districts**

Ga\_House\_Jan\_19\_2020

<b>County</b>	<b>District</b>	<b>Population</b>
DeKalb GA	083	1,013
DeKalb GA	089	945
DeKalb GA	084	0
DeKalb GA	085	3,890
DeKalb GA	088	703
DeKalb GA	092	1,251
DeKalb GA	085	4,163
DeKalb GA	086	1,861
DeKalb GA	086	2,277
DeKalb GA	088	433
DeKalb GA	088	0
DeKalb GA	092	5,484
DeKalb GA	081	752
DeKalb GA	087	4,158
DeKalb GA	087	2,712
DeKalb GA	088	1,317
DeKalb GA	080	777
DeKalb GA	082	3,606
DeKalb GA	088	694
DeKalb GA	094	3,457
Dougherty GA	151	1,819
Dougherty GA	154	302
Dougherty GA	153	2,035
Dougherty GA	154	148
Dougherty GA	151	3,032
Dougherty GA	153	878
Dougherty GA	153	615
Dougherty GA	154	3,165
Dougherty GA	151	1,796
Dougherty GA	154	166
Douglas GA	061	2,979
Douglas GA	066	1,575
Douglas GA	065	6,145
Douglas GA	068	354
Douglas GA	066	7,208
Douglas GA	068	1,639
Emanuel GA	158	853
Emanuel GA	159	242
Emanuel GA	158	4,998
Emanuel GA	159	7,025
Floyd GA	005	894
Floyd GA	012	1,297
Floyd GA	012	408
Floyd GA	013	1,474
Floyd GA	012	4,296
Floyd GA	013	786
Forsyth GA	024	335

**Political Subdivison Splits Between Districts**

Ga\_House\_Jan\_19\_2020

<b>County</b>	<b>District</b>	<b>Population</b>
Forsyth GA	137	12,582
Forsyth GA	024	7,920
Forsyth GA	027	1,312
Forsyth GA	026	0
Forsyth GA	137	7,076
Forsyth GA	025	526
Forsyth GA	097	10,026
Forsyth GA	024	2,983
Forsyth GA	026	2,563
Forsyth GA	137	12,914
Forsyth GA	025	19,693
Forsyth GA	097	2,258
Fulton GA	057	4,436
Fulton GA	059	0
Fulton GA	040	2,709
Fulton GA	055	574
Fulton GA	053	171
Fulton GA	054	640
Fulton GA	055	2,082
Fulton GA	053	1,711
Fulton GA	055	432
Fulton GA	055	1,344
Fulton GA	056	1,268
Fulton GA	055	4,401
Fulton GA	056	723
Fulton GA	055	928
Fulton GA	056	785
Fulton GA	055	340
Fulton GA	061	3,418
Fulton GA	059	803
Fulton GA	060	878
Fulton GA	048	0
Fulton GA	049	7,302
Fulton GA	048	1,303
Fulton GA	049	1,989
Fulton GA	022	2,554
Fulton GA	047	0
Fulton GA	060	3,090
Fulton GA	062	914
Fulton GA	047	3,739
Fulton GA	050	1,318
Fulton GA	049	1,777
Fulton GA	050	2,641
Fulton GA	047	2,389
Fulton GA	049	1,899
Fulton GA	047	1,407
Fulton GA	049	2,672

**Political Subdivison Splits Between Districts**

Ga\_House\_Jan\_19\_2020

<b>County</b>	<b>District</b>	<b>Population</b>
Fulton GA	048	1,657
Fulton GA	049	1,988
Fulton GA	022	2,152
Fulton GA	047	2,763
Fulton GA	048	1,296
Fulton GA	051	2,573
Fulton GA	022	7,593
Fulton GA	048	343
Fulton GA	049	296
Fulton GA	048	2,300
Fulton GA	051	1,971
Fulton GA	065	1,190
Fulton GA	067	2,844
Fulton GA	062	44
Fulton GA	067	215
Glynn GA	167	2,071
Glynn GA	179	1,858
Grady GA	171	874
Grady GA	173	1,436
Gwinnett GA	088	2,772
Gwinnett GA	099	2,931
Gwinnett GA	094	4,339
Gwinnett GA	106	1,431
Gwinnett GA	106	3,891
Gwinnett GA	107	121
Gwinnett GA	104	5,206
Gwinnett GA	105	2,106
Gwinnett GA	050	5,030
Gwinnett GA	095	2,607
Gwinnett GA	050	4,452
Gwinnett GA	095	1,063
Gwinnett GA	095	5,610
Gwinnett GA	096	4,665
Gwinnett GA	050	11,756
Gwinnett GA	101	638
Gwinnett GA	050	3,389
Gwinnett GA	095	1,426
Gwinnett GA	050	1,846
Gwinnett GA	101	7,555
Gwinnett GA	102	4,961
Gwinnett GA	104	1,211
Gwinnett GA	105	0
Gwinnett GA	050	2,872
Gwinnett GA	100	4,105
Gwinnett GA	094	1,919
Gwinnett GA	106	6,540
Gwinnett GA	098	4,932

**Political Subdivison Splits Between Districts**

Ga\_House\_Jan\_19\_2020

<b>County</b>	<b>District</b>	<b>Population</b>
Gwinnett GA	103	3,647
Gwinnett GA	050	5,272
Gwinnett GA	097	3,984
Gwinnett GA	097	1,351
Gwinnett GA	098	5,685
Gwinnett GA	050	255
Gwinnett GA	097	5,020
Habersham GA	010	654
Habersham GA	028	2,334
Habersham GA	010	3,683
Habersham GA	028	8,861
Habersham GA	010	1,428
Habersham GA	028	9,231
Hall GA	029	3,777
Hall GA	030	6,412
Hall GA	029	1,976
Hall GA	030	3,509
Hall GA	029	9,419
Hall GA	030	4,930
Henry GA	109	2,839
Henry GA	111	2,847
Henry GA	109	4,082
Henry GA	111	3,070
Henry GA	090	1,379
Henry GA	111	1,740
Henry GA	129	3,411
Henry GA	090	0
Henry GA	109	4,296
Henry GA	111	1,492
Henry GA	090	203
Henry GA	111	3,918
Henry GA	109	51
Henry GA	111	5,918
Henry GA	073	7,823
Henry GA	109	2,631
Henry GA	078	1,536
Henry GA	109	5,733
Henry GA	078	2,361
Henry GA	090	2,907
Henry GA	073	7,729
Henry GA	109	214
Henry GA	111	1,217
Henry GA	129	3,566
Houston GA	146	2,680
Houston GA	147	4,003
Houston GA	140	7,249
Houston GA	148	0



**Political Subdivison Splits Between Districts**

Ga\_House\_Jan\_19\_2020

<b>County</b>	<b>District</b>	<b>Population</b>
Houston GA	146	8,031
Houston GA	147	1,815
Houston GA	140	13,494
Houston GA	148	0
Houston GA	146	2,885
Houston GA	147	14,913
Houston GA	140	74
Houston GA	148	20,768
Houston GA	140	369
Houston GA	147	8,749
Houston GA	146	5,586
Houston GA	148	4,039
Jackson GA	031	23,432
Jackson GA	119	951
Jackson GA	031	14,866
Jackson GA	117	4,381
Jackson GA	031	693
Jackson GA	117	6,883
Jackson GA	119	3,834
Jefferson GA	126	889
Jefferson GA	128	4,832
Laurens GA	128	1,456
Laurens GA	149	4,133
Liberty GA	157	843
Liberty GA	168	8,610
Lowndes GA	173	4,399
Lowndes GA	175	10,755
Lowndes GA	175	14,140
Lowndes GA	177	7,207
Muscogee GA	135	2,669
Muscogee GA	136	2,199
Muscogee GA	136	402
Muscogee GA	138	13,374
Muscogee GA	134	7,922
Muscogee GA	136	2,222
Newton GA	112	4,731
Newton GA	113	2,544
Newton GA	112	1,154
Newton GA	129	3,884
Newton GA	112	4,205
Newton GA	113	331
Newton GA	129	675
Paulding GA	019	916
Paulding GA	150	9,977
Paulding GA	019	12,851
Paulding GA	150	1,145
Paulding GA	017	2,427

**Political Subdivison Splits Between Districts**

Ga\_House\_Jan\_19\_2020

<b>County</b>	<b>District</b>	<b>Population</b>
Paulding GA	019	1,111
Paulding GA	150	18,616
Polk GA	013	112
Polk GA	016	13,940
Putnam GA	144	2,003
Putnam GA	145	3,200
Putnam GA	144	4,783
Putnam GA	145	496
Putnam GA	144	1,049
Putnam GA	145	685
Richmond GA	123	994
Richmond GA	124	2,262
Richmond GA	123	1,981
Richmond GA	127	4,662
Richmond GA	125	3,272
Richmond GA	127	1,659
Richmond GA	123	1,423
Richmond GA	124	1,520
Rockdale GA	090	1,164
Rockdale GA	113	4,873
Rockdale GA	093	3,322
Rockdale GA	113	1,814
Rockdale GA	091	4,936
Rockdale GA	093	0
Rockdale GA	090	4,599
Rockdale GA	113	182
Rockdale GA	091	1,151
Rockdale GA	093	5,293
Rockdale GA	093	10,575
Rockdale GA	113	392
Rockdale GA	091	3,730
Rockdale GA	093	1,088
Spalding GA	110	1,020
Spalding GA	129	1,366
Spalding GA	130	586
Spalding GA	110	450
Spalding GA	130	2,620
Spalding GA	073	3,711
Spalding GA	110	10
Spalding GA	073	231
Spalding GA	110	6,661
Spalding GA	110	2,213
Spalding GA	130	1,499
Spalding GA	110	0
Spalding GA	130	2,548
Sumter GA	138	3,517
Sumter GA	152	1

**Political Subdivison Splits Between Districts**

Ga\_House\_Jan\_19\_2020

<b>County</b>	<b>District</b>	<b>Population</b>
Sumter GA	138	297
Sumter GA	152	2,384
Sumter GA	138	2,040
Sumter GA	152	4,077
Sumter GA	138	373
Sumter GA	151	1,245
Sumter GA	138	5,197
Sumter GA	152	429
Sumter GA	138	632
Sumter GA	151	426
Talbot GA	132	233
Talbot GA	138	317
Tattnall GA	156	722
Tattnall GA	157	3,511
Tattnall GA	156	2,392
Tattnall GA	157	1,578
Tattnall GA	156	1,684
Tattnall GA	157	8
Tattnall GA	156	4,919
Tattnall GA	157	157
Thomas GA	153	1,476
Thomas GA	173	71
Thomas GA	153	2,640
Thomas GA	173	297
Thomas GA	153	3,358
Thomas GA	173	0
Thomas GA	153	238
Thomas GA	173	3,111
Thomas GA	153	569
Thomas GA	173	3,063
Tift GA	155	308
Tift GA	170	2,707
Tift GA	170	1,147
Tift GA	172	960
Tift GA	155	1,509
Tift GA	172	316
Tift GA	155	386
Tift GA	170	5,710
Troup GA	132	2,015
Troup GA	133	3,700
Troup GA	069	2,057
Troup GA	132	2,290
Upson GA	130	7,249
Upson GA	139	4,819
Walton GA	114	887
Walton GA	115	423
Walton GA	145	163

**Political Subdivison Splits Between Districts**

Ga\_House\_Jan\_19\_2020

<b>County</b>	<b>District</b>	<b>Population</b>
Walton GA	114	4,160
Walton GA	115	1,781
Walton GA	115	1,034
Walton GA	145	507
Wayne GA	167	329
Wayne GA	178	2,932
Whitfield GA	002	791
Whitfield GA	004	1,723
Wilcox GA	148	784
Wilcox GA	155	171
Wilcox GA	148	246
Wilcox GA	155	1,158
Wilkes GA	033	541
Wilkes GA	120	679
Worth GA	152	4,067
Worth GA	155	273
Worth GA	152	118
Worth GA	155	2,015

User:

Plan Name: Ga\_House\_Jan\_19\_2020

Plan Type: Senate

## Political Subdivison Splits Between Districts

Wednesday, January 19, 2022

10:11 PM

Number of subdivisions not split:

County	85
Voting District	2,424

Number of subdivisions split into more than one district:

County	74
Voting District	274

Number of splits involving no population:

County	0
Voting District	21

### Split Counts

#### *County*

- Cases where an area is split among 2 Districts: 34
- Cases where an area is split among 3 Districts: 21
- Cases where an area is split among 4 Districts: 7
- Cases where an area is split among 5 Districts: 4
- Cases where an area is split among 6 Districts: 2
- Cases where an area is split among 8 Districts: 2
- Cases where an area is split among 15 Districts: 2
- Cases where an area is split among 19 Districts: 1
- Cases where an area is split among 24 Districts: 1

#### *Voting District*

- Cases where an area is split among 2 Districts: 256
- Cases where an area is split among 3 Districts: 19

County	Voting District	District	Population
<i>Split Counties:</i>			
Appling GA		156	8,078
Appling GA		178	10,366
Baldwin GA		144	26,870
Baldwin GA		145	16,929
Barrow GA		114	29,368
Barrow GA		116	40,657
Barrow GA		119	13,480
Bartow GA		014	45,153
Bartow GA		015	58,951
Bartow GA		036	4,797
Bibb GA		140	6,329
Bibb GA		141	31,288
Bibb GA		142	59,571
Bibb GA		143	60,158
Bryan GA		157	31,000
Bryan GA		164	13,738

**Political Subdivison Splits Between Districts**

Ga\_House\_Jan\_19\_2020

<b>County</b>	<b>Voting District</b>	<b>District</b>	<b>Population</b>
Bulloch GA		158	14,375
Bulloch GA		160	60,376
Bulloch GA		164	6,348
Burke GA		126	20,345
Burke GA		128	4,251
Butts GA		129	12,903
Butts GA		131	12,531
Carroll GA		016	5,253
Carroll GA		018	59,116
Carroll GA		068	45,287
Carroll GA		069	9,492
Catoosa GA		002	7,673
Catoosa GA		003	60,199
Charlton GA		174	10,904
Charlton GA		180	1,614
Chatham GA		161	18,589
Chatham GA		162	58,812
Chatham GA		163	59,794
Chatham GA		164	38,958
Chatham GA		165	58,747
Chatham GA		166	60,391
Chattooga GA		002	7,303
Chattooga GA		012	17,662
Cherokee GA		011	26,562
Cherokee GA		020	59,666
Cherokee GA		021	60,270
Cherokee GA		023	60,197
Cherokee GA		169	59,925
Clarke GA		117	48,704
Clarke GA		118	60,268
Clarke GA		120	19,699
Clayton GA		062	6,868
Clayton GA		073	37,295
Clayton GA		074	58,666
Clayton GA		075	58,818
Clayton GA		076	44,724
Clayton GA		077	58,912
Clayton GA		078	18,396
Clayton GA		109	13,916
Cobb GA		017	8,063
Cobb GA		034	58,806
Cobb GA		035	59,432
Cobb GA		036	53,951
Cobb GA		037	58,759
Cobb GA		038	58,628
Cobb GA		039	59,217
Cobb GA		040	30,828

**Political Subdivision Splits Between Districts**

Ga\_House\_Jan\_19\_2020

<b>County</b>	<b>Voting District</b>	<b>District</b>	<b>Population</b>
Cobb GA		041	58,750
Cobb GA		042	59,492
Cobb GA		043	58,895
Cobb GA		044	58,816
Cobb GA		045	38,002
Cobb GA		046	60,086
Cobb GA		053	44,424
Coffee GA		155	3,595
Coffee GA		176	39,497
Columbia GA		121	51,535
Columbia GA		122	58,712
Columbia GA		123	45,763
Coweta GA		069	26,292
Coweta GA		070	59,744
Coweta GA		071	60,122
Crawford GA		139	5,687
Crawford GA		140	6,443
DeKalb GA		079	58,770
DeKalb GA		080	60,350
DeKalb GA		081	42,476
DeKalb GA		082	58,675
DeKalb GA		083	58,898
DeKalb GA		084	58,670
DeKalb GA		085	58,922
DeKalb GA		086	59,065
DeKalb GA		087	59,585
DeKalb GA		088	37,912
DeKalb GA		089	59,915
DeKalb GA		090	38,397
DeKalb GA		091	45,171
DeKalb GA		092	59,279
DeKalb GA		094	8,297
Dougherty GA		151	41,723
Dougherty GA		153	20,758
Dougherty GA		154	23,309
Douglas GA		061	33,185
Douglas GA		065	12,451
Douglas GA		066	51,285
Douglas GA		067	33,805
Douglas GA		068	13,511
Effingham GA		159	24,580
Effingham GA		161	40,189
Emanuel GA		158	9,800
Emanuel GA		159	12,968
Fayette GA		063	34,836
Fayette GA		064	25,702
Fayette GA		072	58,656

**Political Subdivison Splits Between Districts**

Ga\_House\_Jan\_19\_2020

<b>County</b>	<b>Voting District</b>	<b>District</b>	<b>Population</b>
Floyd GA		005	1,448
Floyd GA		012	41,214
Floyd GA		013	55,922
Forsyth GA		024	60,138
Forsyth GA		025	59,131
Forsyth GA		026	58,847
Forsyth GA		027	1,312
Forsyth GA		097	12,284
Forsyth GA		137	59,571
Fulton GA		022	58,963
Fulton GA		040	28,259
Fulton GA		045	20,710
Fulton GA		047	59,665
Fulton GA		048	59,887
Fulton GA		049	58,771
Fulton GA		050	12,563
Fulton GA		051	60,227
Fulton GA		052	60,265
Fulton GA		053	14,406
Fulton GA		054	59,230
Fulton GA		055	59,073
Fulton GA		056	59,420
Fulton GA		057	59,610
Fulton GA		058	59,735
Fulton GA		059	58,942
Fulton GA		060	59,197
Fulton GA		061	26,481
Fulton GA		062	52,516
Fulton GA		063	23,970
Fulton GA		064	33,449
Fulton GA		065	46,469
Fulton GA		066	9,062
Fulton GA		067	25,840
Glynn GA		167	21,219
Glynn GA		179	59,502
Glynn GA		180	3,778
Grady GA		171	21,867
Grady GA		173	4,369
Gwinnett GA		050	47,829
Gwinnett GA		081	16,712
Gwinnett GA		088	21,496
Gwinnett GA		094	50,987
Gwinnett GA		095	58,825
Gwinnett GA		096	58,713
Gwinnett GA		097	46,487
Gwinnett GA		098	46,390
Gwinnett GA		099	58,815



**Political Subdivision Splits Between Districts**

Ga\_House\_Jan\_19\_2020

<b>County</b>	<b>Voting District</b>	<b>District</b>	<b>Population</b>
Gwinnett GA		100	58,895
Gwinnett GA		101	59,164
Gwinnett GA		102	59,365
Gwinnett GA		103	59,725
Gwinnett GA		104	58,654
Gwinnett GA		105	58,966
Gwinnett GA		106	58,654
Gwinnett GA		107	59,972
Gwinnett GA		108	58,895
Gwinnett GA		116	18,518
Habersham GA		010	22,398
Habersham GA		028	23,633
Hall GA		010	14,042
Hall GA		027	58,514
Hall GA		029	58,947
Hall GA		030	59,394
Hall GA		098	12,239
Henry GA		073	15,552
Henry GA		076	15,389
Henry GA		078	40,652
Henry GA		090	16,086
Henry GA		109	46,190
Henry GA		110	23,709
Henry GA		111	58,877
Henry GA		129	24,257
Houston GA		140	34,515
Houston GA		146	39,667
Houston GA		147	60,203
Houston GA		148	29,248
Jackson GA		031	59,858
Jackson GA		117	11,264
Jackson GA		119	4,785
Jeff Davis GA		149	7,904
Jeff Davis GA		156	6,875
Jefferson GA		126	7,976
Jefferson GA		128	7,733
Johnson GA		128	6,076
Johnson GA		158	3,113
Laurens GA		128	21,730
Laurens GA		149	20,087
Laurens GA		158	7,753
Liberty GA		157	5,486
Liberty GA		168	59,770
Lowndes GA		173	11,611
Lowndes GA		175	46,752
Lowndes GA		177	59,888
Madison GA		032	897

**Political Subdivision Splits Between Districts**

Ga\_House\_Jan\_19\_2020

<b>County</b>	<b>Voting District</b>	<b>District</b>	<b>Population</b>
Madison GA		033	29,223
McDuffie GA		121	7,521
McDuffie GA		127	14,111
Murray GA		004	6,097
Murray GA		006	30,431
Murray GA		007	3,445
Muscogee GA		134	60,267
Muscogee GA		135	60,394
Muscogee GA		136	60,319
Muscogee GA		138	25,942
Newton GA		093	22,158
Newton GA		112	60,318
Newton GA		113	25,448
Newton GA		129	4,559
Paulding GA		017	50,739
Paulding GA		019	58,641
Paulding GA		150	59,281
Peach GA		139	15,754
Peach GA		140	12,227
Polk GA		013	4,243
Polk GA		014	14,698
Polk GA		016	23,912
Putnam GA		144	7,835
Putnam GA		145	14,212
Richmond GA		123	13,551
Richmond GA		124	59,743
Richmond GA		125	60,329
Richmond GA		126	28,114
Richmond GA		127	44,870
Rockdale GA		090	5,763
Rockdale GA		091	15,219
Rockdale GA		093	38,102
Rockdale GA		113	34,486
Spalding GA		073	7,517
Spalding GA		110	36,624
Spalding GA		129	4,059
Spalding GA		130	19,106
Stephens GA		028	17,392
Stephens GA		032	9,392
Sumter GA		138	17,047
Sumter GA		151	1,671
Sumter GA		152	10,898
Talbot GA		132	5,416
Talbot GA		138	317
Tattnall GA		156	9,717
Tattnall GA		157	13,125
Thomas GA		153	17,802

## Political Subdivison Splits Between Districts

Ga\_House\_Jan\_19\_2020

County	Voting District	District	Population
Thomas GA		173	27,996
Tift GA		155	4,093
Tift GA		170	24,034
Tift GA		172	13,217
Troup GA		069	12,338
Troup GA		132	32,744
Troup GA		133	24,344
Upson GA		130	21,592
Upson GA		139	6,108
Walker GA		001	43,186
Walker GA		002	24,468
Walton GA		114	30,092
Walton GA		115	59,186
Walton GA		145	7,395
Ware GA		174	23,895
Ware GA		176	12,356
Wayne GA		167	11,105
Wayne GA		178	19,039
White GA		008	5,357
White GA		010	22,646
Whitfield GA		002	20,506
Whitfield GA		004	53,618
Whitfield GA		006	28,740
Wilcox GA		148	1,030
Wilcox GA		155	7,736
Wilkes GA		033	3,036
Wilkes GA		120	6,529
Worth GA		152	11,775
Worth GA		155	9,009
<i>Split VTDs:</i>			
Appling GA	2	156	3,560
Appling GA	2	178	3
Baldwin GA	FIRE DEPT	144	1,306
Baldwin GA	FIRE DEPT	145	337
Baldwin GA	MERIWEATHER	144	348
Baldwin GA	MERIWEATHER	145	3,316
Baldwin GA	NORTH BALDWIN	144	420
Baldwin GA	NORTH BALDWIN	145	4,472
Baldwin GA	NORTH MILLEDGEVILLE	144	1,417
Baldwin GA	NORTH MILLEDGEVILLE	145	1,947
Baldwin GA	SOUTH MILLEDGEVILLE	144	3,443
Baldwin GA	SOUTH MILLEDGEVILLE	145	263
Baldwin GA	WEST BALDWIN	144	0
Baldwin GA	WEST BALDWIN	145	2,631
Barrow GA	08	114	3,331
Barrow GA	08	119	1,441
Barrow GA	10	114	4,628

## Political Subdivison Splits Between Districts

Ga\_House\_Jan\_19\_2020

County	Voting District	District	Population
Barrow GA	10	116	1,350
Barrow GA	13	114	1,280
Barrow GA	13	116	3,104
Bartow GA	ADAIRSVILLE	014	4,660
Bartow GA	ADAIRSVILLE	015	5,708
Bartow GA	CARTERSVILLE EAST	014	2,866
Bartow GA	CARTERSVILLE EAST	015	8,715
Bartow GA	CASSVILLE	014	1,402
Bartow GA	CASSVILLE	015	15,203
Bartow GA	WOODLAND HIGH	014	2,261
Bartow GA	WOODLAND HIGH	036	344
Bartow GA	ZENA DRIVE	014	1,263
Bartow GA	ZENA DRIVE	015	8,895
Bibb GA	GODFREY 1	142	1,777
Bibb GA	GODFREY 1	143	9,157
Bibb GA	HOWARD 1	141	4,677
Bibb GA	HOWARD 1	142	1,266
Bibb GA	WARRIOR 1	140	1,051
Bibb GA	WARRIOR 1	142	2,418
Bryan GA	J.F.GREGORY PARK	157	2,342
Bryan GA	J.F.GREGORY PARK	164	1,291
Bryan GA	WAYS STATION	157	1,480
Bryan GA	WAYS STATION	164	1,439
Bulloch GA	FAIR	158	2,073
Bulloch GA	FAIR	160	10,606
Bulloch GA	PORTAL	158	45
Bulloch GA	PORTAL	160	2,562
Bulloch GA	REGISTER	158	858
Bulloch GA	REGISTER	160	657
Bulloch GA	STILSON	160	1,049
Bulloch GA	STILSON	164	2,128
Burke GA	NORTH WAYNESBORO	126	3,371
Burke GA	NORTH WAYNESBORO	128	1,160
Butts GA	BUTTS CO COMM C	129	12,903
Butts GA	BUTTS CO COMM C	131	12,531
Chatham GA	BAMBOO FARMS	164	6,491
Chatham GA	BAMBOO FARMS	166	1,863
Chatham GA	BLOOMINGDALE COMMUNITY CENTER	161	3,060
Chatham GA	BLOOMINGDALE COMMUNITY CENTER	164	1,794
Chatham GA	COASTAL CATHEDRAL	163	9,686
Chatham GA	COASTAL CATHEDRAL	164	1,059
Chatham GA	CRUSADER COMMUNITY CENTER	163	349
Chatham GA	CRUSADER COMMUNITY CENTER	166	3,278

## Political Subdivison Splits Between Districts

Ga\_House\_Jan\_19\_2020

County	Voting District	District	Population
Chatham GA	GEORGETOWN ELEMENTAR	164	1,519
Chatham GA	GEORGETOWN ELEMENTAR	166	4,043
Chatham GA	HOLY SPIRIT LUTHERAN CHURCH	163	332
Chatham GA	HOLY SPIRIT LUTHERAN CHURCH	165	2,049
Chatham GA	PROGRESSIVE REC CTR	163	341
Chatham GA	PROGRESSIVE REC CTR	164	6,049
Chatham GA	SEED CHURCH	163	4,800
Chatham GA	SEED CHURCH	164	296
Chatham GA	TRINITY LUTHERAN CHURCH	163	1,613
Chatham GA	TRINITY LUTHERAN CHURCH	166	3,310
Chatham GA	WHITE BLUFF PRESBYTERIAN CHURCH	163	2,625
Chatham GA	WHITE BLUFF PRESBYTERIAN CHURCH	166	146
Chatham GA	WINDSOR FOREST ELEM/GOLDEN AGE CENTER	163	2,292
Chatham GA	WINDSOR FOREST ELEM/GOLDEN AGE CENTER	166	527
Cherokee GA	BASCOMB	020	1,844
Cherokee GA	BASCOMB	023	3,527
Cherokee GA	BRADSHAW	021	243
Cherokee GA	BRADSHAW	169	5,261
Cherokee GA	BRIDGEMILL	021	149
Cherokee GA	BRIDGEMILL	023	6,236
Cherokee GA	CANTON	011	8,887
Cherokee GA	CANTON	023	4,027
Cherokee GA	CLAYTON	011	5,281
Cherokee GA	CLAYTON	169	1,218
Cherokee GA	LITTLE RIVER	020	133
Cherokee GA	LITTLE RIVER	021	9,885
Cherokee GA	SIXES	020	2,462
Cherokee GA	SIXES	021	1,388
Cherokee GA	SUTALLEE	011	1,257
Cherokee GA	SUTALLEE	023	1,998
Cherokee GA	TEASLEY	011	1,690
Cherokee GA	TEASLEY	021	1,204
Cherokee GA	TEASLEY	023	10,189
Cherokee GA	UNIVETER	021	318
Cherokee GA	UNIVETER	023	2,677
Cherokee GA	UNIVETER	169	4,972

**Political Subdivision Splits Between Districts**

Ga\_House\_Jan\_19\_2020

<b>County</b>	<b>Voting District</b>	<b>District</b>	<b>Population</b>
Clarke GA	4A	117	414
Clarke GA	4A	118	4,066
Clarke GA	4B	117	0
Clarke GA	4B	118	12,671
Clayton GA	FOREST PARK 5	074	5,659
Clayton GA	FOREST PARK 5	075	3,109
Clayton GA	FOREST PARK 6	074	1,469
Clayton GA	FOREST PARK 6	075	1,151
Clayton GA	JONESBORO 3	075	5,775
Clayton GA	JONESBORO 3	109	187
Clayton GA	LAKE CITY	074	601
Clayton GA	LAKE CITY	076	5,159
Clayton GA	MORROW 4	075	2,143
Clayton GA	MORROW 4	078	1,084
Clayton GA	RIVERDALE 3	074	1,753
Clayton GA	RIVERDALE 3	077	2,950
Cobb GA	Big Shanty 02	035	3,155
Cobb GA	Big Shanty 02	044	954
Cobb GA	Chestnut Ridge 01	045	1,650
Cobb GA	Chestnut Ridge 01	046	2,209
Cobb GA	Dobbins 01	042	12,920
Cobb GA	Dobbins 01	053	481
Cobb GA	Fair Oaks 04	041	8,663
Cobb GA	Fair Oaks 04	042	4,037
Cobb GA	Harmony-Leland 01	039	7,665
Cobb GA	Harmony-Leland 01	040	1,882
Cobb GA	Kennesaw 1A	034	2,972
Cobb GA	Kennesaw 1A	035	0
Cobb GA	Kennesaw 1A	044	1,471
Cobb GA	Kennesaw 3A	034	9,502
Cobb GA	Kennesaw 3A	035	0
Cobb GA	Lindley 01	039	4,878
Cobb GA	Lindley 01	040	484
Cobb GA	Lindley 01	041	898
Cobb GA	Mableton 03	039	4,044
Cobb GA	Mableton 03	041	25
Cobb GA	Mableton 04	039	1,005
Cobb GA	Mableton 04	041	823
Cobb GA	Marietta 1A	037	234
Cobb GA	Marietta 1A	042	9,760
Cobb GA	Marietta 2A	034	1,950
Cobb GA	Marietta 2A	037	525
Cobb GA	Marietta 3A	034	1,844
Cobb GA	Marietta 3A	037	7,055
Cobb GA	Marietta 5A	037	689
Cobb GA	Marietta 5A	042	2,294
Cobb GA	Marietta 5A	043	1,351

**Political Subdivison Splits Between Districts**

Ga\_House\_Jan\_19\_2020

<b>County</b>	<b>Voting District</b>	<b>District</b>	<b>Population</b>
Cobb GA	Marietta 7A	042	5,515
Cobb GA	Marietta 7A	043	1,396
Cobb GA	Mars Hill 01	035	185
Cobb GA	Mars Hill 01	036	4,776
Cobb GA	Mount Bethel 04	043	2,827
Cobb GA	Mount Bethel 04	045	951
Cobb GA	Oakdale 01	040	3,792
Cobb GA	Oakdale 01	041	45
Cobb GA	Oakdale 01	053	774
Cobb GA	Oregon 03	034	0
Cobb GA	Oregon 03	037	12,064
Cobb GA	Oregon 03	041	924
Cobb GA	Oregon 05	034	4,405
Cobb GA	Oregon 05	037	500
Cobb GA	Powder Springs 2a	038	5,005
Cobb GA	Powder Springs 2a	039	9
Cobb GA	Sewell Mill 03	042	815
Cobb GA	Sewell Mill 03	043	6,122
Cobb GA	Smyrna 3A	041	1,308
Cobb GA	Smyrna 3A	053	8,484
Cobb GA	Smyrna 4A	040	350
Cobb GA	Smyrna 4A	041	7,858
Cobb GA	Smyrna 5A	041	2,067
Cobb GA	Smyrna 5A	053	4,922
Cobb GA	Smyrna 6A	040	810
Cobb GA	Smyrna 6A	053	7,281
Cobb GA	Smyrna 7A	039	0
Cobb GA	Smyrna 7A	040	642
Cobb GA	Smyrna 7A	041	7,953
Cobb GA	Vinings 02	042	9,626
Cobb GA	Vinings 02	053	17
Cobb GA	Vinings 03	040	700
Cobb GA	Vinings 03	053	5,110
Cobb GA	Vinings 04	040	847
Cobb GA	Vinings 04	053	3,355
Columbia GA	CHURCH OF OUR SAVIOR	122	684
Columbia GA	CHURCH OF OUR SAVIOR	123	2,647
Columbia GA	COL CTY BOARD OF EDU	121	772
Columbia GA	COL CTY BOARD OF EDU	122	2,323
Columbia GA	PATRIOTS PARK	121	811
Columbia GA	PATRIOTS PARK	122	5,473
Coweta GA	ARTS CENTRE	070	15,758
Coweta GA	ARTS CENTRE	071	521
Coweta GA	MORELAND	069	2,155
Coweta GA	MORELAND	071	1,475
Crawford GA	2	139	1,495
Crawford GA	2	140	695

**Political Subdivison Splits Between Districts**

Ga\_House\_Jan\_19\_2020

<b>County</b>	<b>Voting District</b>	<b>District</b>	<b>Population</b>
Crawford GA	3	139	1,533
Crawford GA	3	140	929
Crawford GA	5	139	271
Crawford GA	5	140	2,284
DeKalb GA	Avondale (AVO)	084	3,567
DeKalb GA	Avondale (AVO)	085	0
DeKalb GA	Brockett (TUC)	086	1,106
DeKalb GA	Brockett (TUC)	087	2,743
DeKalb GA	Canby Lane Elem	084	2,314
DeKalb GA	Canby Lane Elem	085	0
DeKalb GA	Candler - Murphey Candler Elem	090	403
DeKalb GA	Candler - Murphey Candler Elem	091	4,797
DeKalb GA	Clairemont West (DEC)	083	779
DeKalb GA	Clairemont West (DEC)	084	3,624
DeKalb GA	Clarkston	085	403
DeKalb GA	Clarkston	086	14,351
DeKalb GA	Doraville North (DOR)	079	3,908
DeKalb GA	Doraville North (DOR)	081	3,992
DeKalb GA	Flat Rock Elem	090	768
DeKalb GA	Flat Rock Elem	091	3,291
DeKalb GA	Glennwood (DEC)	083	382
DeKalb GA	Glennwood (DEC)	084	2,898
DeKalb GA	Hawthorne Elem	080	4,945
DeKalb GA	Hawthorne Elem	081	854
DeKalb GA	Indian Creek	085	415
DeKalb GA	Indian Creek	086	6,214
DeKalb GA	Jolly Elem	086	3,101
DeKalb GA	Jolly Elem	087	3,876
DeKalb GA	Knollwood Elem	084	934
DeKalb GA	Knollwood Elem	085	1,671
DeKalb GA	McLendon	085	2,550
DeKalb GA	McLendon	086	3,331
DeKalb GA	McNair Academy	083	1,013
DeKalb GA	McNair Academy	089	945
DeKalb GA	North Decatur	084	0
DeKalb GA	North Decatur	085	3,890
DeKalb GA	Panola	088	703
DeKalb GA	Panola	092	1,251
DeKalb GA	Rowland Elem	085	4,163
DeKalb GA	Rowland Elem	086	1,861
DeKalb GA	Rowland Road	086	2,277
DeKalb GA	Rowland Road	088	433
DeKalb GA	Shadow Rock Elem	088	0
DeKalb GA	Shadow Rock Elem	092	5,484
DeKalb GA	Tucker (TUC)	081	752



**Political Subdivison Splits Between Districts**

Ga\_House\_Jan\_19\_2020

<b>County</b>	<b>Voting District</b>	<b>District</b>	<b>Population</b>
DeKalb GA	Tucker (TUC)	087	4,158
DeKalb GA	Tucker Library (TUC)	087	2,712
DeKalb GA	Tucker Library (TUC)	088	1,317
DeKalb GA	Woodward Elem (BHAVN)	080	777
DeKalb GA	Woodward Elem (BHAVN)	082	3,606
DeKalb GA	Wynbrooke Elem	088	694
DeKalb GA	Wynbrooke Elem	094	3,457
Dougherty GA	CARVER TEEN CENTER	151	1,819
Dougherty GA	CARVER TEEN CENTER	154	302
Dougherty GA	LOVETT HALL	153	2,035
Dougherty GA	LOVETT HALL	154	148
Dougherty GA	PALMYRA RD METHODIST	151	3,032
Dougherty GA	PALMYRA RD METHODIST	153	878
Dougherty GA	PUTNEY 1ST BAPTIST	153	615
Dougherty GA	PUTNEY 1ST BAPTIST	154	3,165
Dougherty GA	SHILOH BAPTIST CHURCH	151	1,796
Dougherty GA	SHILOH BAPTIST CHURCH	154	166
Douglas GA	DEER LICK	061	2,979
Douglas GA	DEER LICK	066	1,575
Douglas GA	EPHESUS BAPTIST CHUR	065	6,145
Douglas GA	EPHESUS BAPTIST CHUR	068	354
Douglas GA	OLD COURTHOUSE	066	7,208
Douglas GA	OLD COURTHOUSE	068	1,639
Emanuel GA	BLUNDALE	158	853
Emanuel GA	BLUNDALE	159	242
Emanuel GA	SWAINSBORO	158	4,998
Emanuel GA	SWAINSBORO	159	7,025
Floyd GA	FLOYD SPRINGS	005	894
Floyd GA	FLOYD SPRINGS	012	1,297
Floyd GA	RIVERSIDE	012	408
Floyd GA	RIVERSIDE	013	1,474
Floyd GA	TOWN ROME	012	4,296
Floyd GA	TOWN ROME	013	786
Forsyth GA	BROWNS BRIDGE	024	335
Forsyth GA	BROWNS BRIDGE	137	12,582
Forsyth GA	CHESTATEE	024	7,920
Forsyth GA	CHESTATEE	027	1,312
Forsyth GA	CUMMING	026	0
Forsyth GA	CUMMING	137	7,076
Forsyth GA	OLD ATLANTA	025	526
Forsyth GA	OLD ATLANTA	097	10,026
Forsyth GA	OTWELL	024	2,983
Forsyth GA	OTWELL	026	2,563
Forsyth GA	OTWELL	137	12,914
Forsyth GA	SOUTH FORSYTH	025	19,693
Forsyth GA	SOUTH FORSYTH	097	2,258
Fulton GA	02G	057	4,436

**Political Subdivison Splits Between Districts**

Ga\_House\_Jan\_19\_2020

<b>County</b>	<b>Voting District</b>	<b>District</b>	<b>Population</b>
Fulton GA	02G	059	0
Fulton GA	08E	040	2,709
Fulton GA	08E	055	574
Fulton GA	08F1	053	171
Fulton GA	08F1	054	640
Fulton GA	08F1	055	2,082
Fulton GA	08N2	053	1,711
Fulton GA	08N2	055	432
Fulton GA	08P	055	1,344
Fulton GA	08P	056	1,268
Fulton GA	09G	055	4,401
Fulton GA	09G	056	723
Fulton GA	09H	055	928
Fulton GA	09H	056	785
Fulton GA	11C	055	340
Fulton GA	11C	061	3,418
Fulton GA	12D	059	803
Fulton GA	12D	060	878
Fulton GA	AP01A	048	0
Fulton GA	AP01A	049	7,302
Fulton GA	AP01C	048	1,303
Fulton GA	AP01C	049	1,989
Fulton GA	AP07B	022	2,554
Fulton GA	AP07B	047	0
Fulton GA	EP01A	060	3,090
Fulton GA	EP01A	062	914
Fulton GA	JC02	047	3,739
Fulton GA	JC02	050	1,318
Fulton GA	JC06	049	1,777
Fulton GA	JC06	050	2,641
Fulton GA	JC08	047	2,389
Fulton GA	JC08	049	1,899
Fulton GA	JC10	047	1,407
Fulton GA	JC10	049	2,672
Fulton GA	JC16	048	1,657
Fulton GA	JC16	049	1,988
Fulton GA	ML06B	022	2,152
Fulton GA	ML06B	047	2,763
Fulton GA	RW06	048	1,296
Fulton GA	RW06	051	2,573
Fulton GA	RW12	022	7,593
Fulton GA	RW12	048	343
Fulton GA	RW12	049	296
Fulton GA	RW17	048	2,300
Fulton GA	RW17	051	1,971
Fulton GA	SC13	065	1,190
Fulton GA	SC13	067	2,844

**Political Subdivison Splits Between Districts**

Ga\_House\_Jan\_19\_2020

<b>County</b>	<b>Voting District</b>	<b>District</b>	<b>Population</b>
Fulton GA	SC19A	062	44
Fulton GA	SC19A	067	215
Glynn GA	CAREER ACADEMY	167	2,071
Glynn GA	CAREER ACADEMY	179	1,858
Grady GA	MIDWAY	171	874
Grady GA	MIDWAY	173	1,436
Gwinnett GA	BERKSHIRE A	088	2,772
Gwinnett GA	BERKSHIRE A	099	2,931
Gwinnett GA	CATES D	094	4,339
Gwinnett GA	CATES D	106	1,431
Gwinnett GA	CATES G	106	3,891
Gwinnett GA	CATES G	107	121
Gwinnett GA	DACULA	104	5,206
Gwinnett GA	DACULA	105	2,106
Gwinnett GA	DULUTH A	050	5,030
Gwinnett GA	DULUTH A	095	2,607
Gwinnett GA	DULUTH B	050	4,452
Gwinnett GA	DULUTH B	095	1,063
Gwinnett GA	DULUTH D	095	5,610
Gwinnett GA	DULUTH D	096	4,665
Gwinnett GA	DULUTH F	050	11,756
Gwinnett GA	DULUTH F	101	638
Gwinnett GA	DULUTH G	050	3,389
Gwinnett GA	DULUTH G	095	1,426
Gwinnett GA	GOODWINS C	050	1,846
Gwinnett GA	GOODWINS C	101	7,555
Gwinnett GA	LAWRENCEVILLE C	102	4,961
Gwinnett GA	LAWRENCEVILLE C	104	1,211
Gwinnett GA	LAWRENCEVILLE C	105	0
Gwinnett GA	MARTINS A	050	2,872
Gwinnett GA	MARTINS A	100	4,105
Gwinnett GA	ROCKBRIDGE G	094	1,919
Gwinnett GA	ROCKBRIDGE G	106	6,540
Gwinnett GA	SUGAR HILL D	098	4,932
Gwinnett GA	SUGAR HILL D	103	3,647
Gwinnett GA	SUWANEE C	050	5,272
Gwinnett GA	SUWANEE C	097	3,984
Gwinnett GA	SUWANEE D	097	1,351
Gwinnett GA	SUWANEE D	098	5,685
Gwinnett GA	SUWANEE H	050	255
Gwinnett GA	SUWANEE H	097	5,020
Habersham GA	CITY OF BALDWIN	010	654
Habersham GA	CITY OF BALDWIN	028	2,334
Habersham GA	HABERSHAM NORTH	010	3,683
Habersham GA	HABERSHAM NORTH	028	8,861
Habersham GA	HABERSHAM SOUTH	010	1,428
Habersham GA	HABERSHAM SOUTH	028	9,231

**Political Subdivison Splits Between Districts**

Ga\_House\_Jan\_19\_2020

<b>County</b>	<b>Voting District</b>	<b>District</b>	<b>Population</b>
Hall GA	CANDLER	029	3,777
Hall GA	CANDLER	030	6,412
Hall GA	OAKWOOD II	029	1,976
Hall GA	OAKWOOD II	030	3,509
Hall GA	TADMORE	029	9,419
Hall GA	TADMORE	030	4,930
Henry GA	FLIPPEN	109	2,839
Henry GA	FLIPPEN	111	2,847
Henry GA	HICKORY FLAT	109	4,082
Henry GA	HICKORY FLAT	111	3,070
Henry GA	LAKE DOW	090	1,379
Henry GA	LAKE DOW	111	1,740
Henry GA	LAKE DOW	129	3,411
Henry GA	LAKE HAVEN	090	0
Henry GA	LAKE HAVEN	109	4,296
Henry GA	LAKE HAVEN	111	1,492
Henry GA	MCDONOUGH	090	203
Henry GA	MCDONOUGH	111	3,918
Henry GA	MCDONOUGH CENTRAL	109	51
Henry GA	MCDONOUGH CENTRAL	111	5,918
Henry GA	NORTH HAMPTON	073	7,823
Henry GA	NORTH HAMPTON	109	2,631
Henry GA	PATES CREEK	078	1,536
Henry GA	PATES CREEK	109	5,733
Henry GA	PLEASANT GROVE	078	2,361
Henry GA	PLEASANT GROVE	090	2,907
Henry GA	SOUTH HAMPTON	073	7,729
Henry GA	SOUTH HAMPTON	109	214
Henry GA	TUSSAHAW	111	1,217
Henry GA	TUSSAHAW	129	3,566
Houston GA	ANNX	146	2,680
Houston GA	ANNX	147	4,003
Houston GA	CGTC	140	7,249
Houston GA	CGTC	148	0
Houston GA	HCTC	146	8,031
Houston GA	HCTC	147	1,815
Houston GA	MCMS	140	13,494
Houston GA	MCMS	148	0
Houston GA	RECR	146	2,885
Houston GA	RECR	147	14,913
Houston GA	ROZR	140	74
Houston GA	ROZR	148	20,768
Houston GA	TMS	140	369
Houston GA	TMS	147	8,749
Houston GA	VHS	146	5,586
Houston GA	VHS	148	4,039
Jackson GA	Central Jackson	031	23,432

**Political Subdivision Splits Between Districts**

Ga\_House\_Jan\_19\_2020

<b>County</b>	<b>Voting District</b>	<b>District</b>	<b>Population</b>
Jackson GA	Central Jackson	119	951
Jackson GA	North Jackson	031	14,866
Jackson GA	North Jackson	117	4,381
Jackson GA	South Jackson	031	693
Jackson GA	South Jackson	117	6,883
Jackson GA	South Jackson	119	3,834
Jefferson GA	LOUISVILLE	126	889
Jefferson GA	LOUISVILLE	128	4,832
Laurens GA	FBC - FLC	128	1,456
Laurens GA	FBC - FLC	149	4,133
Liberty GA	BUTTON GWINNETT	157	843
Liberty GA	BUTTON GWINNETT	168	8,610
Lowndes GA	RAINWATER	173	4,399
Lowndes GA	RAINWATER	175	10,755
Lowndes GA	TRINITY	175	14,140
Lowndes GA	TRINITY	177	7,207
Muscogee GA	EDGEWOOD BAPTIST	135	2,669
Muscogee GA	EDGEWOOD BAPTIST	136	2,199
Muscogee GA	OUR LADY OF LOURDES	136	402
Muscogee GA	OUR LADY OF LOURDES	138	13,374
Muscogee GA	PSALMOND/MATHEWS	134	7,922
Muscogee GA	PSALMOND/MATHEWS	136	2,222
Newton GA	BEAVERDAM	112	4,731
Newton GA	BEAVERDAM	113	2,544
Newton GA	BREWERS	112	1,154
Newton GA	BREWERS	129	3,884
Newton GA	ROCKY PLAINS	112	4,205
Newton GA	ROCKY PLAINS	113	331
Newton GA	ROCKY PLAINS	129	675
Paulding GA	AUSTIN MIDDLE SCHOOL	019	916
Paulding GA	AUSTIN MIDDLE SCHOOL	150	9,977
Paulding GA	NEBO ELEMENTARY SCH	019	12,851
Paulding GA	NEBO ELEMENTARY SCH	150	1,145
Paulding GA	WEST RIDGE CHURCH	017	2,427
Paulding GA	WEST RIDGE CHURCH	019	1,111
Paulding GA	WEST RIDGE CHURCH	150	18,616
Polk GA	CEDARTOWN	013	112
Polk GA	CEDARTOWN	016	13,940
Putnam GA	101	144	2,003
Putnam GA	101	145	3,200
Putnam GA	104	144	4,783
Putnam GA	104	145	496
Putnam GA	106	144	1,049
Putnam GA	106	145	685
Richmond GA	301	123	994
Richmond GA	301	124	2,262
Richmond GA	306	123	1,981

**Political Subdivison Splits Between Districts**

Ga\_House\_Jan\_19\_2020

<b>County</b>	<b>Voting District</b>	<b>District</b>	<b>Population</b>
Richmond GA	306	127	4,662
Richmond GA	501	125	3,272
Richmond GA	501	127	1,659
Richmond GA	701	123	1,423
Richmond GA	701	124	1,520
Rockdale GA	BARKSDALE	090	1,164
Rockdale GA	BARKSDALE	113	4,873
Rockdale GA	FLAT SHOALS	093	3,322
Rockdale GA	FLAT SHOALS	113	1,814
Rockdale GA	HIGHTOWER	091	4,936
Rockdale GA	HIGHTOWER	093	0
Rockdale GA	LORRAINE	090	4,599
Rockdale GA	LORRAINE	113	182
Rockdale GA	MILSTEAD	091	1,151
Rockdale GA	MILSTEAD	093	5,293
Rockdale GA	OLD TOWNE	093	10,575
Rockdale GA	OLD TOWNE	113	392
Rockdale GA	THE LAKES	091	3,730
Rockdale GA	THE LAKES	093	1,088
Spalding GA	AMBUCS PARK GYM	110	1,020
Spalding GA	AMBUCS PARK GYM	129	1,366
Spalding GA	AMBUCS PARK GYM	130	586
Spalding GA	CARVER FIRE STATION	110	450
Spalding GA	CARVER FIRE STATION	130	2,620
Spalding GA	FIRST ASSEMBLY OF GOD	073	3,711
Spalding GA	FIRST ASSEMBLY OF GOD	110	10
Spalding GA	GARY REID FIRE STATION	073	231
Spalding GA	GARY REID FIRE STATION	110	6,661
Spalding GA	SENIOR CENTER	110	2,213
Spalding GA	SENIOR CENTER	130	1,499
Spalding GA	ST JOHN LUTHERAN	110	0
Spalding GA	ST JOHN LUTHERAN	130	2,548
Sumter GA	AG CENTER	138	3,517
Sumter GA	AG CENTER	152	1
Sumter GA	AIRPORT	138	297
Sumter GA	AIRPORT	152	2,384
Sumter GA	GSW CONF CENTER	138	2,040
Sumter GA	GSW CONF CENTER	152	4,077
Sumter GA	PLAINS	138	373
Sumter GA	PLAINS	151	1,245
Sumter GA	REES PARK	138	5,197
Sumter GA	REES PARK	152	429
Sumter GA	THOMSON	138	632
Sumter GA	THOMSON	151	426
Talbot GA	JUNCTION CITY	132	233
Talbot GA	JUNCTION CITY	138	317
Tattnall GA	DISTRICT II	156	722

## Political Subdivison Splits Between Districts

Ga\_House\_Jan\_19\_2020

County	Voting District	District	Population
Tattnall GA	DISTRICT II	157	3,511
Tattnall GA	DISTRICT IV	156	2,392
Tattnall GA	DISTRICT IV	157	1,578
Tattnall GA	DISTRICT V	156	1,684
Tattnall GA	DISTRICT V	157	8
Tattnall GA	SHILOH	156	4,919
Tattnall GA	SHILOH	157	157
Thomas GA	ELLABELLE	153	1,476
Thomas GA	ELLABELLE	173	71
Thomas GA	HARPER	153	2,640
Thomas GA	HARPER	173	297
Thomas GA	NEW COVENANT	153	3,358
Thomas GA	NEW COVENANT	173	0
Thomas GA	REMINGTON	153	238
Thomas GA	REMINGTON	173	3,111
Thomas GA	SCOTT	153	569
Thomas GA	SCOTT	173	3,063
Tift GA	27702 - BRIGHTON	155	308
Tift GA	27702 - BRIGHTON	170	2,707
Tift GA	27706 - ELDORADO	170	1,147
Tift GA	27706 - ELDORADO	172	960
Tift GA	27708 - TY TY	155	1,509
Tift GA	27708 - TY TY	172	316
Tift GA	27709 - TIFTON	155	386
Tift GA	NORTHWEST		
Tift GA	27709 - TIFTON	170	5,710
Troup GA	HOLLIS HAND	132	2,015
Troup GA	HOLLIS HAND	133	3,700
Troup GA	NORTHSIDE	069	2,057
Troup GA	NORTHSIDE	132	2,290
Upson GA	2935610 - TOWN	130	7,249
Upson GA	2935610 - TOWN	139	4,819
Walton GA	BLASINGAME	114	887
Walton GA	BLASINGAME	115	423
Walton GA	BLASINGAME	145	163
Walton GA	SOUTH MONROE	114	4,160
Walton GA	SOUTH MONROE	115	1,781
Walton GA	WHATLEY	115	1,034
Walton GA	WHATLEY	145	507
Wayne GA	UNITY	167	329
Wayne GA	UNITY	178	2,932
Whitfield GA	MILL CREEK	002	791
Whitfield GA	MILL CREEK	004	1,723
Wilcox GA	PINEVIEW #2	148	784
Wilcox GA	PINEVIEW #2	155	171
Wilcox GA	PITTS #3	148	246

**Political Subdivison Splits Between Districts**

Ga\_House\_Jan\_19\_2020

<b>County</b>	<b>Voting District</b>	<b>District</b>	<b>Population</b>
Wilcox GA	PITTS #3	155	1,158
Wilkes GA	3174A - COURTHOUSE	033	541
Wilkes GA	3174A - COURTHOUSE	120	679
Worth GA	SYLVESTER	152	4,067
Worth GA	SYLVESTER	155	273
Worth GA	SYLVESTER EAST	152	118
Worth GA	SYLVESTER EAST	155	2,015



# EXHIBIT B-1

User:

Plan Name: Ga\_Senate\_Illustrative\_Plan\_Actual

Plan Type: Senate

## Communities of Interest (Condensed)

Thursday, January 20, 2022

1:12 PM

**Whole City/Town : 586**

**City/Town Splits: 215**

**Zero Population City/Town Splits: 11**

District	City/Town	Population	% Pop	District	City/Town	Population	% Pop
001	Georgetown	8,340	69.99%	013	McRae-Helena	0	0.00%
001	Pooler	25,711	100.00%	013	Allentown	8	4.10%
001	Garden City	21	0.20%	013	Scotland	7	4.05%
001	Richmond Hill	6,496	39.05%	014	Canton	32,973	100.00%
001	Savannah	8,031	5.43%	014	Ball Ground	2,543	99.34%
002	Georgetown	3,576	30.01%	014	Nelson	596	52.05%
002	Pooler	0	0.00%	014	Cartersville	11,700	50.46%
002	Garden City	10,268	99.80%	014	Woodstock	7,892	22.51%
002	Savannah	139,749	94.57%	014	Holly Springs	2,243	13.83%
003	Waycross	8	0.06%	015	Columbus	184,281	89.06%
004	Richmond Hill	10,137	60.95%	015	Manchester	92	2.57%
005	Norcross	9,108	52.93%	016	Newnan	26,564	62.43%
005	Peachtree Corners	30,412	71.99%	016	Peachtree City	33,910	88.67%
005	Lilburn	196	1.35%	016	Tyrone	0	0.00%
005	Lawrenceville	12,886	42.07%	016	Pine Mountain	87	7.15%
006	Mableton	34,267	83.92%	016	Manchester	3,492	97.43%
006	Austell	7,587	98.37%	017	Stockbridge	8	0.03%
006	Fair Oaks	3,523	39.02%	017	McDonough	24,595	84.66%
006	Marietta	10,717	17.58%	017	Locust Grove	64	0.72%
006	Smyrna	1,356	2.44%	017	Stonecrest	39,964	67.51%
007	Waycross	13,934	99.94%	017	Conyers	428	2.47%
008	Milan	266	43.39%	018	Macon-Bibb County	61,973	39.39%
008	McRae-Helena	6,253	100.00%	018	Americus	453	2.79%
008	Scotland	166	95.95%	019	Braselton	3,906	29.14%
009	Mountain Park	4,684	35.79%	019	Suwanee	5,497	26.45%
009	Snellville	3,249	15.79%	019	Sugar Hill	23,883	95.24%
009	Grayson	2,898	61.27%	019	Buford	14,479	84.46%
009	Loganville	3,155	22.33%	019	Rest Haven	20	44.44%
009	Lawrenceville	16,130	52.66%	020	Perry	20,534	99.56%
010	Stockbridge	21,217	73.23%	020	Fitzgerald	0	0.00%
010	Candler-McAfee	17,117	76.18%	020	Warner	28,084	34.97%
010	Atlanta	17,936	3.60%	020	Robins		
011	Meigs	890	95.91%	020	Omega	1,287	97.65%
011	Omega	31	2.35%	021	Canton	0	0.00%
012	Meigs	38	4.09%	021	Alpharetta	37,355	56.75%
012	Americus	15,777	97.21%	021	Milton	37,593	91.03%
013	Fitzgerald	9,006	100.00%	021	Ball Ground	17	0.66%
013	Milan	347	56.61%	021	Woodstock	27,173	77.49%
				021	Holly Springs	13,970	86.17%
				021	Mountain Park	12	2.06%

## Communities of Interest (Condensed)

Ga\_Senate\_Illustrative\_Plan\_A

District	City/Town	Population	% Pop	District	City/Town	Population	% Pop
022	Thomson	6,814	100.00%	034	Lake City	1,421	48.14%
022	Blythe	696	93.55%	034	Union City	11,853	44.18%
022	Augusta- Richmond County consolidated gov	166,819	82.55%	034	South Fulton	38,666	35.99%
023	Warner	16,229	20.21%	034	College Park	3,207	23.02%
023	Robins			035	Newnan	15,985	37.57%
023	Allentown	187	95.90%	035	Union City	14,167	52.80%
023	Blythe	48	6.45%	035	South Fulton	57,576	53.59%
023	Augusta- Richmond County consolidated gov	35,262	17.45%	035	East Point	0	0.00%
024	Thomson	0	0.00%	035	Atlanta	25,842	5.18%
025	Social Circle	4,969	99.90%	036	Union City	810	3.02%
025	Loganville	10,972	77.67%	036	South Fulton	5,128	4.77%
026	Perry	90	0.44%	036	College Park	10,723	76.98%
026	Warner	35,995	44.82%	036	East Point	22,783	59.40%
026	Robins			036	Atlanta	143,712	28.82%
026	Macon-Bibb County	95,373	60.61%	036	Kennesaw	32,437	98.19%
028	Peachtree City	4,334	11.33%	037	Marietta	5,680	9.32%
028	Tyrone	7,658	100.00%	037	Douglasville	27,214	78.54%
028	Griffin	17,519	74.62%	038	South Fulton	6,066	5.65%
028	Jonesboro	3,128	73.86%	038	Atlanta	92,284	18.50%
029	Carrollton	7,758	29.01%	038	Austell	126	1.63%
029	Bremen	4	0.06%	039	East Point	15,575	40.60%
029	Columbus	22,641	10.94%	039	Atlanta	176,942	35.48%
029	Pine Mountain	1,129	92.85%	040	Sandy Springs	10,084	9.33%
030	Douglasville	7,436	21.46%	040	Brookhaven	14,763	26.76%
030	Dallas	3,121	22.23%	040	Chamblee	17,075	56.61%
030	Hiram	3,906	79.25%	040	Roswell	30,047	32.37%
030	Carrollton	18,980	70.99%	040	Tucker	3,935	10.63%
030	Bremen	61	0.85%	040	Alpharetta	1,481	2.25%
030	Temple	5,026	98.76%	040	Johns Creek	8,828	10.71%
031	Dallas	10,921	77.77%	041	Scottdale	9,550	89.27%
031	Hiram	1,023	20.75%	041	Stone Mountain	6,671	99.52%
031	Bremen	7,120	99.10%	041	Tucker	30,717	83.01%
031	Temple	63	1.24%	041	Lilburn	9,938	68.53%
031	Euharlee	4,260	99.81%	042	Candler- McAfee	5,351	23.82%
032	Roswell	0	0.00%	042	Belvedere Park	12,173	80.55%
032	Kennesaw	599	1.81%	042	Scottdale	1,148	10.73%
033	Mableton	6,567	16.08%	042	Brookhaven	40,398	73.24%
033	Fair Oaks	5,505	60.98%	042	Chamblee	13,089	43.39%
033	Marietta	44,575	73.11%	042	Tucker	6	0.02%
033	Smyrna	54,307	97.56%	042	Atlanta	22,084	4.43%
034	Jonesboro	976	23.05%	043	Social Circle	5	0.10%
034	Forest Park	16,922	84.90%	043	Redan	5,751	18.11%
034	Morrow	4,441	67.61%	043	Stoncrest	19,230	32.49%
				043	Conyers	16,877	97.53%
				044	Griffin	5,959	25.38%
				044	Jonesboro	131	3.09%
				044	Stockbridge	7,748	26.74%
				044	McDonough	4,456	15.34%
				044	Locust Grove	8,883	99.28%

## Communities of Interest (Condensed)

Ga\_Senate\_Illustrative\_Plan\_A

District	City/Town	Population	% Pop	District	City/Town	Population	% Pop
044	Forest Park	3,010	15.10%	056	Mountain Park	571	97.94%
044	Morrow	2,128	32.39%				
044	Lake City	1,531	51.86%				
045	Auburn	225	3.00%				
045	Duluth	0	0.00%				
045	Suwanee	10,950	52.68%				
045	Lawrenceville	1,613	5.27%				
045	Sugar Hill	1,193	4.76%				
047	Royston	1	0.04%				
047	Auburn	7,270	97.00%				
047	Braselton	6,243	46.58%				
047	Maysville	834	44.67%				
048	Norcross	8,101	47.07%				
048	Peachtree Corners	11,831	28.01%				
048	Alpharetta	21,719	33.00%				
048	Duluth	31,873	100.00%				
048	Johns Creek	73,625	89.29%				
048	Suwanee	4,339	20.87%				
049	Braselton	3,254	24.28%				
049	Gillsville	212	69.28%				
049	Buford	2,665	15.54%				
049	Rest Haven	25	55.56%				
050	Royston	2,648	99.96%				
050	Gillsville	94	30.72%				
050	Lula	311	11.02%				
050	Maysville	1,033	55.33%				
051	Lula	2,511	88.98%				
052	Euharlee	8	0.19%				
052	Cartersville	11,470	49.47%				
053	Varnell	2,160	99.13%				
054	Varnell	19	0.87%				
054	Nelson	549	47.95%				
054	Cartersville	17	0.07%				
055	Candler-McAfee	0	0.00%				
055	Belvedere Park	2,940	19.45%				
055	Redan	25,998	81.89%				
055	Stone Mountain	32	0.48%				
055	Tucker	2,347	6.34%				
055	Mountain Park	8,405	64.21%				
055	Lilburn	4,368	30.12%				
055	Snellville	17,324	84.21%				
055	Grayson	1,832	38.73%				
056	Sandy Springs	97,996	90.67%				
056	Roswell	62,786	67.63%				
056	Atlanta	19,915	3.99%				
056	Alpharetta	5,263	8.00%				
056	Milton	3,703	8.97%				

# **EXHIBIT B-2**

User:

Plan Name: Enacted Senate B-V-C

Plan Type: Senate

## Communities of Interest (Condensed)

Thursday, January 20, 2022

2:11 PM

**Whole City/Town : 575**

**City/Town Splits: 253**

**Zero Population City/Town Splits: 18**

District	City/Town	Population	% Pop	District	City/Town	Population	% Pop
1	Georgetown GA	8,340	69.99%	9	Lilburn GA	4,294	29.61%
1	Pooler GA	25,711	100.00%	9	Snellville GA	7,446	36.19%
1	Garden City GA	21	0.20%	9	Grayson GA	2,878	60.85%
1	Thunderbolt GA	1,923	75.23%	9	Loganville GA	229	1.62%
1	Walthourville GA	2,771	75.30%	9	Lawrenceville GA	16,126	52.65%
1	Hinesville GA	22,102	63.35%	10	Stockbridge GA	28,973	100.00%
1	Bloomington GA	2,790	100.00%	10	Panthersville GA	3,131	27.86%
1	Savannah GA	8,167	5.53%	10	Candler-McAfee GA	8,978	39.96%
2	Georgetown GA	3,576	30.01%	10	Stonecrest GA	15,543	26.26%
2	Pooler GA	0	0.00%	11	Arlington GA	315	26.05%
2	Garden City GA	10,268	99.80%	11	Thomasville GA	18,873	99.96%
2	Thunderbolt GA	633	24.77%	11	Omega GA	31	2.35%
2	Bloomington GA	0	0.00%	12	Arlington GA	894	73.95%
2	Savannah GA	139,613	94.47%	12	Americus GA	15,777	97.21%
3	Folkston GA	4,464	100.00%	13	Abbeville GA	537	20.00%
4	Adrian GA	230	41.67%	13	Empire GA	177	55.49%
5	Norcross GA	16,305	94.75%	13	Milan GA	347	56.61%
5	Peachtree Corners GA	0	0.00%	13	Americus GA	453	2.79%
5	Lilburn GA	196	1.35%	13	Rochelle GA	491	42.07%
5	Lawrenceville GA	12,906	42.14%	13	Omega GA	1,287	97.65%
6	Sandy Springs GA	43,139	39.91%	14	Canton GA	31,680	96.08%
6	Atlanta GA	55,240	11.08%	14	Kennesaw GA	599	1.81%
6	Fair Oaks GA	5,505	60.98%	14	Emerson GA	0	0.00%
6	Marietta GA	7,107	11.66%	14	Cartersville GA	11,508	49.63%
6	Smyrna GA	40,706	73.13%	14	Adairsville GA	4,878	100.00%
7	Abbeville GA	2,148	80.00%	14	Woodstock GA	1,333	3.80%
7	Folkston GA	0	0.00%	14	Holly Springs GA	2,089	12.88%
7	Rochelle GA	676	57.93%	15	Columbus GA	120,417	58.19%
7	Ray City GA	956	100.00%	15	Manchester GA	92	2.57%
8	Thomasville GA	8	0.04%	16	Tyrone GA	4,654	60.77%
8	Ray City GA	0	0.00%	16	Fayetteville GA	7,474	39.43%
9	Mountain Park GA	6,331	48.37%	16	Heron Bay GA	724	15.47%

## Communities of Interest (Condensed)

Enacted Senate B-V-C

District	City/Town	Population	% Pop	District	City/Town	Population	% Pop
17	Heron Bay GA	3,955	84.53%	24	Royston GA	659	24.88%
17	Stockbridge GA	0	0.00%	24	Canon GA	27	4.20%
17	Covington GA	5,509	38.82%	24	Lavonia GA	0	0.00%
17	Oxford GA	0	0.00%	24	Harlem GA	22	0.62%
17	Social Circle GA	5	0.10%	24	Grovetown GA	6,581	42.25%
18	Perry GA	90	0.44%	24	Augusta-Richmond County consolidated gov	837	0.41%
18	Warner Robins GA	13,111	16.33%	24	Martinez GA	19,046	55.15%
18	Macon-Bibb County GA	57,255	36.39%	25	Walnut Grove GA	1,295	97.96%
19	Milan GA	266	43.39%	25	Social Circle GA	4,969	99.90%
19	Walthourville GA	909	24.70%	25	Macon-Bibb County GA	13,774	8.75%
19	Hinesville GA	12,789	36.65%	25	Gray GA	95	2.76%
20	Perry GA	20,534	99.56%	26	Warner Robins GA	11,093	13.81%
20	Empire GA	142	44.51%	26	Macon-Bibb County GA	86,317	54.86%
20	Warner Robins GA	56,104	69.86%	26	Gray GA	3,341	97.24%
20	Allentown GA	8	4.10%	26	Allentown GA	187	95.90%
21	Canton GA	1,293	3.92%	26	Fairfield Plantation GA	4,407	89.98%
21	Alpharetta GA	33,048	50.21%	28	Chattahoochee Hills GA	2,647	89.73%
21	Johns Creek GA	0	0.00%	28	Haralson GA	172	100.00%
21	Milton GA	36,509	88.41%	28	Palmetto GA	561	11.06%
21	Nelson GA	596	52.05%	28	LaGrange GA	2,051	6.65%
21	Woodstock GA	29,154	83.14%	29	Haralson GA	0	0.00%
21	Holly Springs GA	14,124	87.12%	29	LaGrange GA	28,807	93.35%
22	Hephzibah GA	23	0.60%	29	Columbus GA	86,505	41.81%
22	Blythe GA	696	93.55%	29	Manchester GA	3,492	97.43%
22	Augusta-Richmond County consolidated gov	176,360	87.27%	30	Fairfield Plantation GA	491	10.02%
23	Hephzibah GA	3,807	99.40%	30	Douglasville GA	591	1.71%
23	Blythe GA	48	6.45%	30	Hiram GA	402	8.16%
23	Harlem GA	3,549	99.38%	30	Bremen GA	65	0.90%
23	Grovetown GA	8,996	57.75%	30	Temple GA	5,026	98.76%
23	Augusta-Richmond County consolidated gov	24,884	12.31%	31	Hiram GA	4,527	91.84%
23	Martinez GA	15,489	44.85%	31	Bremen GA	7,120	99.10%
23	Adrian GA	322	58.33%	31	Temple GA	63	1.24%
				31	Taylorville GA	35	13.89%
				32	Sandy Springs GA	24,975	23.11%
				32	Roswell GA	0	0.00%
				32	Marietta GA	1,996	3.27%
				33	Mableton GA	8,254	20.21%

## Communities of Interest (Condensed)

Enacted Senate B-V-C

District	City/Town	Population	% Pop	District	City/Town	Population	% Pop
33	Austell GA	7,587	98.37%	40	Peachtree Corners GA	30,412	71.99%
33	Fair Oaks GA	3,523	39.02%	40	Atlanta GA	3	0.00%
33	Marietta GA	46,766	76.70%	41	Avondale Estates GA	277	7.77%
33	Smyrna GA	52	0.09%	41	Scottsdale GA	4,973	46.49%
34	Tyrone GA	3,004	39.23%	41	Clarkston GA	14,756	100.00%
34	Fayetteville GA	11,483	60.57%	41	Tucker GA	33,014	89.21%
34	Jonesboro GA	976	23.05%	41	Lilburn GA	10,012	69.04%
34	Forest Park GA	19,230	96.48%	42	Candler-McAfee GA	5,351	23.82%
34	Morrow GA	1,323	20.14%	42	Belvedere Park GA	12,173	80.55%
34	Lake City GA	1,421	48.14%	42	Avondale Estates GA	3,290	92.23%
34	Conley GA	2,256	33.77%	42	Scottsdale GA	5,725	53.51%
34	College Park GA	973	6.98%	42	Clarkston GA	0	0.00%
35	Chattahoochee Hills GA	303	10.27%	42	Brookhaven GA	20,803	37.71%
35	Douglasville GA	34,059	98.29%	42	Chamblee GA	10,190	33.78%
35	Palmetto GA	4,510	88.94%	42	Tucker GA	0	0.00%
35	Union City GA	25,347	94.47%	42	Atlanta GA	35,685	7.16%
35	South Fulton GA	54,971	51.17%	43	Covington GA	8,683	61.18%
35	East Point GA	0	0.00%	43	Oxford GA	2,308	100.00%
35	Austell GA	126	1.63%	43	Redan GA	2,929	9.23%
36	College Park GA	10,723	76.98%	43	Stonecrest GA	40,000	67.57%
36	East Point GA	8,248	21.50%	44	Jonesboro GA	3,259	76.95%
36	Atlanta GA	169,273	33.94%	44	Forest Park GA	702	3.52%
37	Kennesaw GA	32,437	98.19%	44	Morrow GA	5,246	79.86%
37	Marietta GA	5,103	8.37%	44	Lake City GA	1,531	51.86%
38	South Fulton GA	16,033	14.92%	44	Conley GA	4,424	66.23%
38	Mableton GA	32,580	79.79%	44	Panthersville GA	8,106	72.14%
38	Atlanta GA	98,809	19.81%	44	Candler-McAfee GA	8,139	36.22%
38	Smyrna GA	14,905	26.78%	44	Atlanta GA	4,332	0.87%
39	Union City GA	1,483	5.53%	45	Auburn GA	225	3.00%
39	South Fulton GA	36,432	33.91%	45	Braselton GA	3,906	29.14%
39	College Park GA	2,234	16.04%	45	Suwanee GA	12,367	59.50%
39	East Point GA	30,110	78.50%	45	Lawrenceville GA	624	2.04%
39	Atlanta GA	135,373	27.14%	45	Buford GA	14,479	84.46%
40	Sandy Springs GA	10,084	9.33%	45	Rest Haven GA	20	44.44%
40	Brookhaven GA	34,358	62.29%	46	Walnut Grove GA	27	2.04%
40	Chamblee GA	19,974	66.22%	46	Athens-Clarke County unified government	79,920	62.77%
40	Roswell GA	0	0.00%				
40	Tucker GA	3,991	10.79%				
40	Norcross GA	307	1.78%				



**Communities of Interest (Condensed)**

Enacted Senate B-V-C

District	City/Town	Population	% Pop	District	City/Town	Population	% Pop
46	Loganville GA	10,972	77.67%	55	Loganville GA	2,926	20.71%
47	Royston GA	1	0.04%	56	Sandy Springs GA	29,882	27.65%
47	Auburn GA	7,270	97.00%	56	Roswell GA	92,833	100.00%
47	Athens-Clarke County unified government	47,395	37.23%	56	Alpharetta GA	31,380	47.68%
47	Braselton GA	6,243	46.58%	56	Johns Creek GA	20,490	24.85%
47	Pendergrass GA	8	0.47%	56	Milton GA	4,787	11.59%
47	Jefferson GA	3,255	24.60%	56	Woodstock GA	4,578	13.06%
48	Norcross GA	597	3.47%				
48	Peachtree Corners GA	11,831	28.01%				
48	Alpharetta GA	1,390	2.11%				
48	Johns Creek GA	61,963	75.15%				
48	Suwanee GA	8,419	40.50%				
48	Lawrenceville GA	973	3.18%				
49	Braselton GA	3,254	24.28%				
49	Lula GA	2,511	88.98%				
49	Buford GA	2,665	15.54%				
49	Rest Haven GA	25	55.56%				
50	Royston GA	1,989	75.08%				
50	Canon GA	616	95.80%				
50	Lavonia GA	2,143	100.00%				
50	Pendergrass GA	1,684	99.53%				
50	Lula GA	311	11.02%				
50	Jefferson GA	9,978	75.40%				
51	Jasper GA	4,017	98.36%				
51	Nelson GA	549	47.95%				
52	Taylorville GA	217	86.11%				
52	Resaca GA	730	63.92%				
52	Emerson GA	1,415	100.00%				
52	Cartersville GA	11,679	50.37%				
52	Adairsville GA	0	0.00%				
54	Jasper GA	67	1.64%				
54	Resaca GA	412	36.08%				
55	Belvedere Park GA	2,940	19.45%				
55	Redan GA	28,820	90.77%				
55	Stonecrest GA	3,651	6.17%				
55	Mountain Park GA	6,758	51.63%				
55	Snellville GA	13,127	63.81%				
55	Grayson GA	1,852	39.15%				

# **EXHIBIT B-3**

User:

Plan Name: GA\_senate\_DRA

Plan Type: Senate

## Communities of Interest (Condensed)

Thursday, January 20, 2022

2:23 PM

Whole City/Town : 592

City/Town Splits: 217

Zero Population City/Town Splits: 14

District	City/Town	Population	% Pop	District	City/Town	Population	% Pop
1	Georgetown	8,340	69.99%	13	Omega	1,287	97.65%
1	Pooler	5,775	22.46%	13	Ray City	956	100.00%
1	Bloomington	2,035	72.94%	14	Sandy Springs	91,132	84.32%
1	Savannah	8,029	5.43%	14	Roswell	48,710	52.47%
2	Georgetown	3,576	30.01%	14	Atlanta	19,915	3.99%
2	Pooler	0	0.00%	14	Alpharetta	18,846	28.63%
2	Garden City	10,268	99.80%	14	Johns Creek	13,930	16.89%
2	Savannah	139,749	94.57%	14	Columbus	142,205	68.72%
3	Waycross	5,831	41.82%	15	Manchester	92	2.57%
4	Pooler	19,936	77.54%	15	Tyrone	7,658	100.00%
4	Garden City	21	0.20%	16	Fayetteville	7,474	39.43%
4	Bloomington	755	27.06%	16	Heron Bay	724	15.47%
4	Savannah	2	0.00%	16	Stockbridge	0	0.00%
5	Norcross	13,576	78.89%	17	McDonough	24,595	84.66%
5	Peachtree Corners	0	0.00%	17	Covington	4,927	34.72%
5	Lilburn	196	1.35%	17	Oxford	2,297	99.52%
5	Lawrenceville	14,462	47.22%	17	Loganville	10,972	77.67%
6	Sandy Springs	16,948	15.68%	18	Perry	90	0.44%
6	Atlanta	82,204	16.48%	18	Centerville	8,128	98.78%
6	Marietta	4,015	6.58%	18	Warner Robins	21,342	26.58%
7	Norcross	3,298	19.16%	18	Macon-Bibb County	53,182	33.80%
7	Peachtree Corners	17,041	40.34%	19	Douglas	7,790	66.46%
7	Suwanee	8,422	40.52%	19	Milan	266	43.39%
7	Lawrenceville	1,597	5.21%	20	Perry	20,534	99.56%
8	Waycross	8,111	58.18%	20	Milan	347	56.61%
8	Ray City	0	0.00%	20	Warner Robins	18,086	22.52%
9	Mountain Park	3,120	23.84%	20	Allentown	8	4.10%
9	Lilburn	14,306	98.65%	21	Canton	26,142	79.28%
9	Snellville	3,313	16.10%	21	Roswell	9,966	10.74%
9	Grayson	4,218	89.18%	21	Alpharetta	32,276	49.04%
9	Loganville	229	1.62%	21	Nelson	596	52.05%
9	Lawrenceville	14,554	47.52%	21	Holly Springs	6,553	40.42%
10	Stockbridge	28,973	100.00%	22	Augusta-Richmond County consolidated gov	189,333	93.69%
10	McDonough	1,033	3.56%				
10	Panthersville	3,131	27.86%				
10	Stonecrest	26,605	44.95%				
11	Meigs	890	95.91%				
11	Omega	31	2.35%				
12	Meigs	38	4.09%				
13	Douglas	3,932	33.54%				

## Communities of Interest (Condensed)

GA\_senate\_DRA

District	City/Town	Population	% Pop	District	City/Town	Population	% Pop
23	Augusta-Richmond County consolidated gov	12,748	6.31%	35	Union City	25,357	94.51%
23	Martinez	4,022	11.65%	35	South Fulton	55,106	51.29%
23	Adrian	230	41.67%	35	Austell	126	1.63%
24	Royston	659	24.88%	36	College Park	10,435	74.91%
24	Canon	27	4.20%	36	East Point	8,248	21.50%
24	Lavonia	0	0.00%	36	Atlanta	167,046	33.50%
24	Martinez	30,513	88.35%	37	Kennesaw	31,565	95.55%
25	Heron Bay	3,955	84.53%	37	Marietta	5,680	9.32%
25	McDonough	3,423	11.78%	37	Cartersville	209	0.90%
25	Macon-Bibb County	15,513	9.86%	38	South Fulton	15,547	14.47%
26	Centerville	100	1.22%	38	Mableton	20,972	51.36%
26	Warner Robins	40,880	50.90%	38	Atlanta	68,918	13.82%
26	Macon-Bibb County	88,651	56.34%	38	Fair Oaks	24	0.27%
26	Allentown	187	95.90%	39	Union City	1,473	5.49%
26	Adrian	322	58.33%	39	South Fulton	36,783	34.24%
27	Cumming	7,318	100.00%	39	College Park	2,522	18.10%
28	Villa Rica	1,454	8.57%	39	East Point	30,110	78.50%
28	Chattahoochee Hills	2,455	83.22%	39	Atlanta	120,612	24.18%
28	Haralson	172	100.00%	40	Brookhaven	34,358	62.29%
29	Haralson	0	0.00%	40	Tucker	1	0.00%
29	Columbus	64,717	31.28%	40	Norcross	335	1.95%
29	Manchester	3,492	97.43%	40	Peachtree Corners	25,202	59.66%
30	Villa Rica	15,516	91.43%	40	Atlanta	3	0.00%
30	Douglasville	7,436	21.46%	41	North Decatur	2,254	12.18%
31	Taylorville	35	13.89%	41	Candler-McAfee	0	0.00%
32	Canton	6,831	20.72%	41	Scottsdale	3,669	34.30%
32	Kennesaw	1,471	4.45%	41	Redan	12,554	39.54%
32	Marietta	19,502	31.99%	41	Tucker	37,004	100.00%
32	Woodstock	7,892	22.51%	41	Stonecrest	344	0.58%
32	Holly Springs	2,089	12.88%	41	Mountain Park	5,285	40.38%
33	Mableton	19,862	48.64%	42	North Decatur	16,257	87.82%
33	Austell	7,587	98.37%	42	Candler-McAfee	22,468	100.00%
33	Fair Oaks	9,004	99.73%	42	Scottsdale	7,029	65.70%
33	Marietta	31,775	52.11%	42	Brookhaven	20,803	37.71%
34	Tyrone	0	0.00%	42	Tucker	0	0.00%
34	Fayetteville	11,483	60.57%	42	Atlanta	32,339	6.48%
34	Jonesboro	976	23.05%	43	Covington	9,265	65.28%
34	Forest Park	19,230	96.48%	43	Oxford	11	0.48%
34	Morrow	1,323	20.14%	43	Stonecrest	23,428	39.58%
34	Lake City	1,421	48.14%	44	Jonesboro	3,259	76.95%
34	Conley	2,256	33.77%	44	Forest Park	702	3.52%
34	College Park	973	6.98%	44	Morrow	5,246	79.86%
35	Chattahoochee Hills	495	16.78%	44	Lake City	1,531	51.86%
35	Douglasville	27,214	78.54%	44	Conley	4,424	66.23%
				44	Panthersville	8,106	72.14%
				44	Atlanta	7,678	1.54%
				45	Russell	0	0.00%

## Communities of Interest (Condensed)

GA\_senate\_DRA

District	City/Town	Population	% Pop	District	City/Town	Population	% Pop
45	Winder	13,052	71.17%	55	Mountain	4,684	35.79%
45	Braselton	5,913	44.12%		Park		
45	Suwanee	6,867	33.04%	55	Snellville	17,260	83.90%
45	Lawrenceville	16	0.05%	55	Grayson	512	10.82%
45	Dacula	133	1.93%	55	Loganville	2,926	20.71%
45	Sugar Hill	4,831	19.27%	56	Canton	0	0.00%
45	Buford	13,784	80.40%	56	Roswell	34,157	36.79%
45	Rest Haven	20	44.44%	56	Woodstock	27,173	77.49%
46	Bethlehem	16	2.24%	56	Holly Springs	7,571	46.70%
46	Russell	1,322	100.00%				
46	Winder	2,195	11.97%				
46	Athens- Clarke County unified government	51,861	40.73%				
46	Dacula	6,749	98.07%				
47	Royston	1	0.04%				
47	Bethlehem	699	97.76%				
47	Winder	3,091	16.86%				
47	Athens- Clarke County unified government	75,454	59.27%				
47	Braselton	4,236	31.60%				
47	Jefferson	12,488	94.37%				
48	Alpharetta	14,696	22.33%				
48	Johns Creek	68,523	83.11%				
48	Suwanee	5,497	26.45%				
48	Cumming	0	0.00%				
48	Sugar Hill	20,245	80.73%				
48	Buford	695	4.05%				
49	Braselton	3,254	24.28%				
49	Lula	2,511	88.98%				
49	Buford	2,665	15.54%				
49	Rest Haven	25	55.56%				
50	Royston	1,989	75.08%				
50	Canon	616	95.80%				
50	Lavonia	2,143	100.00%				
50	Cleveland	0	0.00%				
50	Lula	311	11.02%				
50	Jefferson	745	5.63%				
51	Cleveland	3,514	100.00%				
51	Nelson	549	47.95%				
52	Rome	33,134	87.86%				
52	Berry College	610	38.98%				
52	Taylorsville	217	86.11%				
52	Cartersville	22,978	99.10%				
53	Rome	4,579	12.14%				
53	Berry College	955	61.02%				
55	Redan	19,195	60.46%				
55	Stonecrest	8,817	14.90%				

# EXHIBIT C-1

User:

Plan Name: Ga\_House\_Illustrative\_Plan

Plan Type: Senate

## Communities of Interest (Condensed)

Friday, January 14, 2022

5:26 PM

**Whole City/Town : 512**

**City/Town Splits: 472**

**Zero Population City/Town Splits: 36**

District	City/Town	Population	% Pop	District	City/Town	Population	% Pop
001	Chattanooga Valley	2,960	74.71%	017	Braswell	191	53.80%
				018	Fairfield Plantation	4,407	89.98%
001	Fairview	5,131	80.06%	019	Dallas	12,764	90.90%
001	Fort Oglethorpe	346	3.32%	019	Hiram	568	11.52%
001	Lakeview	995	20.83%	019	Braswell	18	5.07%
002	Dalton	0	0.00%	020	Woodstock	24,870	70.93%
002	Cohutta	12	1.57%	020	Holly Springs	0	0.00%
002	Varnell	2,179	100.00%	021	Canton	7,690	23.32%
002	Chattanooga Valley	1,002	25.29%	021	Woodstock	10,195	29.07%
				021	Holly Springs	9,660	59.58%
002	Fairview	1,278	19.94%	021	Mountain Park	12	2.06%
002	Fort Oglethorpe	12	0.12%	022	Roswell	18,035	19.43%
003	Fort Oglethorpe	10,065	96.57%	022	Alpharetta	7,924	12.04%
				022	Milton	32,433	78.54%
003	Lakeview	3,782	79.17%	022	Mountain Park	571	97.94%
004	Dalton	27,646	80.33%	023	Canton	13,725	41.62%
006	Dalton	6,771	19.67%	026	Cumming	0	0.00%
006	Cohutta	752	98.43%	027	Oakwood	107	2.22%
006	Varnell	0	0.00%	027	Gainesville	15,456	36.54%
008	Yonah	434	66.06%	028	Clarkesville	1	0.05%
008	Tallulah Falls	120	60.30%	028	Tallulah Falls	79	39.70%
008	Cleveland	0	0.00%	028	Cornelia	4,503	100.00%
010	Yonah	223	33.94%	028	Toccoa	9,120	99.86%
010	Clarkesville	1,910	99.95%	028	Gillsville	94	30.72%
010	Cornelia	0	0.00%	028	Lula	311	11.02%
010	Cleveland	3,514	100.00%	028	Maysville	1,033	55.33%
010	Lula	2,511	88.98%	028	Alto	351	36.19%
010	Alto	619	63.81%	028	Baldwin	2,975	81.98%
010	Baldwin	654	18.02%	028	Baldwin	2,975	81.98%
011	Canton	10,082	30.58%	029	Flowery Branch	0	0.00%
011	Nelson	549	47.95%	029	Oakwood	3,802	78.85%
012	Rome	14,386	38.15%	029	Gainesville	25,039	59.20%
013	Cedartown	124	1.22%	029	Gillsville	212	69.28%
013	Rome	23,327	61.85%	029	Gillsville	212	69.28%
014	Braswell	146	41.13%	030	Flowery Branch	9,389	99.98%
014	Cartersville	29	0.13%	030	Braselton	3,254	24.28%
014	Adairsville	287	5.88%	030	Oakwood	913	18.93%
015	Cartersville	22,949	98.97%	030	Gainesville	1,801	4.26%
015	Adairsville	4,591	94.12%	030	Buford	81	0.47%
016	Cedartown	10,066	98.78%	031	Arcade	946	50.21%
016	Bremen	7,124	99.15%	031	Braselton	4,236	31.60%
016	Temple	63	1.24%				

## Communities of Interest (Condensed)

Ga\_House\_Illustrative\_Plan

District	City/Town	Population	% Pop	District	City/Town	Population	% Pop
031	Jefferson	13,202	99.77%	051	Johns Creek	11,685	14.17%
031	Maysville	834	44.67%	052	Sandy Springs	60,265	55.76%
031	Commerce	4,867	65.89%	052	Atlanta	0	0.00%
032	Toccoa	13	0.14%	053	Atlanta	14,406	2.89%
033	Washington	1,003	26.72%	053	Smyrna	34,675	62.29%
034	Kennesaw	12,474	37.76%	053	Vinings	5,151	40.94%
034	Marietta	9,700	15.91%	054	Atlanta	59,230	11.88%
035	Acworth	22,382	99.74%	055	South Fulton	1,590	1.48%
035	Kennesaw	13,251	40.11%	055	Atlanta	57,483	11.53%
036	Acworth	58	0.26%	056	Atlanta	59,420	11.91%
036	Kennesaw	5,840	17.68%	057	Atlanta	59,610	11.95%
036	Cartersville	209	0.90%	058	Atlanta	59,735	11.98%
037	Fair Oaks	4,486	49.69%	059	Atlanta	58,942	11.82%
037	Marietta	26,402	43.30%	060	College Park	3,741	26.86%
038	Powder Springs	16,878	99.95%	060	East Point	16,401	42.76%
038	Mableton	660	1.62%	060	Atlanta	32,502	6.52%
039	Powder Springs	9	0.05%	061	Douglasville	4,887	14.10%
039	Mableton	33,662	82.44%	061	South Fulton	8,969	8.35%
039	Austell	7,587	98.37%	061	Atlanta	17,000	3.41%
040	South Fulton	0	0.00%	061	Austell	126	1.63%
040	Mableton	5,654	13.85%	062	South Fulton	11,102	10.33%
040	Atlanta	27,887	5.59%	062	College Park	7,950	57.07%
040	Smyrna	1,802	3.24%	062	East Point	21,957	57.24%
040	Vinings	337	2.68%	062	Atlanta	12,480	2.50%
041	Mableton	858	2.10%	063	Fayetteville	12,559	66.25%
041	Smyrna	19,186	34.47%	063	South Fulton	22,147	20.61%
042	Fair Oaks	4,542	50.31%	063	College Park	1,823	13.09%
042	Marietta	17,569	28.81%	064	Peachtree City	83	0.22%
042	Smyrna	0	0.00%	064	Tyrone	7,658	100.00%
042	Vinings	7,093	56.38%	064	Fairburn	1,063	6.45%
043	Marietta	7,301	11.97%	064	Fayetteville	5,944	31.36%
044	Kennesaw	1,471	4.45%	064	Union City	5,737	21.38%
045	Sandy Springs	20,710	19.16%	064	South Fulton	26,228	24.41%
046	Roswell	0	0.00%	064	College Park	416	2.99%
047	Alpharetta	29,396	44.66%	064	East Point	0	0.00%
047	Johns Creek	21,406	25.96%	065	Villa Rica	1,427	8.41%
047	Milton	8,863	21.46%	065	Chattahoochee Hills	2,453	83.15%
048	Roswell	53,065	57.16%	065	Palmetto	4,510	88.94%
048	Alpharetta	5,165	7.85%	065	Fairburn	15,420	93.55%
048	Johns Creek	1,657	2.01%	065	Union City	14,083	52.49%
049	Roswell	296	0.32%	065	South Fulton	10,003	9.31%
049	Alpharetta	23,333	35.45%	066	Douglasville	26,933	77.73%
049	Johns Creek	35,142	42.62%	066	South Fulton	9,062	8.43%
050	Duluth	6,549	20.55%	067	Chattahoochee Hills	495	16.78%
050	Johns Creek	12,563	15.24%	067	Douglasville	653	1.88%
050	Suwanee	4,847	23.32%	067	Union City	7,010	26.13%
050	Lawrenceville	0	0.00%	067	South Fulton	18,335	17.07%
051	Sandy Springs	27,105	25.08%	067	East Point	0	0.00%
051	Roswell	21,437	23.09%				



## Communities of Interest (Condensed)

Ga\_House\_Illustrative\_Plan

District	City/Town	Population	% Pop	District	City/Town	Population	% Pop
068	Fairfield	491	10.02%	083	Panthersville	8,106	72.14%
	Plantation			083	Candler-McAfee	7,194	32.02%
068	Villa Rica	15,543	91.59%				
068	Douglasville	2,177	6.28%	083	North Druid Hills	19	0.09%
068	Bremen	61	0.85%				
068	Temple	5,026	98.76%	083	Atlanta	7,065	1.42%
069	Chattahoochee Hills	2	0.07%	084	Decatur	9,499	38.11%
				084	Panthersville	3,131	27.86%
069	LaGrange	1,346	4.36%	084	Candler-McAfee	9,235	41.10%
069	Moreland	318	83.25%				
070	Newnan	42,549	100.00%	084	Belvedere Park	4,656	30.81%
071	Newnan	0	0.00%				
071	Haralson	172	100.00%	084	Scottdale	0	0.00%
071	Palmetto	561	11.06%	084	Stonecrest	344	0.58%
071	Moreland	64	16.75%	085	Decatur	0	0.00%
072	Peachtree City	38,161	99.78%	085	North Decatur	14,597	78.86%
				085	Candler-McAfee	5,094	22.67%
072	Tyrone	0	0.00%				
072	Fayetteville	454	2.39%	085	Belvedere Park	10,457	69.19%
073	Irondale	5,283	60.45%				
073	Lovejoy	10,122	100.00%	085	Scottdale	7,367	68.86%
074	Riverdale	2,168	14.33%	085	Clarkston	405	2.74%
074	Forest Park	19,230	96.48%	085	North Druid Hills	1,391	6.82%
074	Morrow	180	2.74%				
074	Lake City	2,010	68.09%	086	Scottdale	3,331	31.14%
074	Conley	2,256	33.77%	086	Clarkston	14,351	97.26%
075	Jonesboro	2,954	69.75%	086	Tucker	5,040	13.62%
075	Morrow	4,742	72.19%	087	Clarkston	0	0.00%
076	Forest Park	702	3.52%	087	Stone Mountain	4,203	62.70%
076	Morrow	1,640	24.97%				
076	Lake City	942	31.91%	087	Tucker	25,531	68.99%
076	Conley	4,424	66.23%	088	Redan	7,320	23.06%
077	Riverdale	12,961	85.67%	088	Stone Mountain	2,500	37.30%
077	Morrow	7	0.11%				
078	Jonesboro	130	3.07%	088	Tucker	5,662	15.30%
078	Stockbridge	14,119	48.73%	088	Mountain Park	4,201	32.10%
079	Brookhaven	3,190	5.78%				
079	Doraville	3,897	36.68%	088	Lilburn	3,275	22.58%
080	Brookhaven	24,464	44.35%	089	Candler-McAfee	945	4.21%
081	Doraville	6,726	63.32%				
081	Tucker	772	2.09%	089	Atlanta	26,749	5.36%
081	Norcross	459	2.67%	090	Stockbridge	2,244	7.75%
081	Peachtree Corners	0	0.00%	090	McDonough	412	1.42%
				090	Stonecrest	15,625	26.40%
082	Druid Hills	2,723	28.88%	091	Redan	2,929	9.23%
082	North Decatur	3,914	21.14%	091	Stonecrest	36,120	61.02%
				091	Lithonia	0	0.00%
082	North Druid Hills	18,975	93.08%	091	Milstead	628	100.00%
				092	Redan	21,500	67.72%
082	Brookhaven	27,507	49.87%	092	Stonecrest	7,105	12.00%
082	Atlanta	6,206	1.24%	092	Lithonia	2,662	100.00%
083	Druid Hills	6,706	71.12%	093	Covington	4,927	34.72%
083	Decatur	15,429	61.89%	093	Oxford	2,297	99.52%

## Communities of Interest (Condensed)

Ga\_House\_Illustrative\_Plan

District	City/Town	Population	% Pop	District	City/Town	Population	% Pop
093	Social Circle	5	0.10%	111	McDonough	16,896	58.16%
093	Conyers	16,913	97.73%	111	Locust Grove	4,628	51.73%
093	Milstead	0	0.00%	112	Covington	9,265	65.28%
094	Mountain Park	4,684	35.79%	112	Oxford	11	0.48%
094	Snellville	0	0.00%	113	Conyers	392	2.27%
095	Norcross	597	3.47%	114	Monroe	13,055	87.45%
095	Peachtree Corners	29,167	69.05%	114	Winder	10,769	58.73%
095	Duluth	23,355	73.28%	115	Monroe	1,873	12.55%
096	Norcross	16,145	93.82%	115	Loganville	10,972	77.67%
096	Peachtree Corners	13,076	30.95%	116	Auburn	7,270	97.00%
096	Duluth	1,969	6.18%	116	Winder	7,569	41.27%
097	Suwanee	15,930	76.64%	116	Braselton	2,007	14.97%
097	Sugar Hill	4,772	19.03%	117	Bogart	155	11.69%
097	Buford	141	0.82%	117	Athens-Clarke County unified government	48,549	38.13%
098	Flowery Branch	2	0.02%	117	Commerce	2,520	34.11%
098	Suwanee	0	0.00%	118	Athens-Clarke County unified government	59,067	46.39%
098	Sugar Hill	20,096	80.14%	119	Bogart	1,171	88.31%
098	Buford	6,157	35.91%	119	Arcade	938	49.79%
098	Rest Haven	25	55.56%	119	Jefferson	31	0.23%
099	Norcross	8	0.05%	120	Washington	2,751	73.28%
099	Lilburn	6,646	45.83%	120	Athens-Clarke County unified government	19,699	15.47%
101	Lawrenceville	15,502	50.61%	121	Thomson	0	0.00%
102	Suwanee	9	0.04%	122	Evans	34,443	99.73%
102	Lawrenceville	1,613	5.27%	122	Martinez	10,912	31.60%
103	Braselton	3,906	29.14%	123	Evans	93	0.27%
103	Sugar Hill	208	0.83%	123	Augusta-Richmond County consolidated gov	13,551	6.71%
103	Buford	10,765	62.79%	123	Martinez	23,623	68.40%
103	Rest Haven	20	44.44%	124	Augusta-Richmond County consolidated gov	59,743	29.56%
104	Auburn	225	3.00%	125	Augusta-Richmond County consolidated gov	60,329	29.85%
104	Dacula	5,468	79.45%	126	Blythe	48	6.45%
105	Grayson	511	10.80%				
105	Loganville	229	1.62%				
105	Lawrenceville	13,514	44.12%				
105	Dacula	1,414	20.55%				
106	Snellville	16,787	81.60%				
107	Snellville	3,786	18.40%				
107	Grayson	4,219	89.20%				
107	Loganville	2,926	20.71%				
108	Mountain Park	4,204	32.12%				
108	Lilburn	4,581	31.59%				
109	Irondale	3,457	39.55%				
109	Jonesboro	1,151	27.18%				
109	Lovejoy	0	0.00%				
109	Stockbridge	12,610	43.52%				
109	McDonough	8,320	28.64%				
110	Griffin	19,732	84.04%				
110	McDonough	3,423	11.78%				
110	Locust Grove	4,319	48.27%				

## Communities of Interest (Condensed)

Ga\_House\_Illustrative\_Plan

District	City/Town	Population	% Pop	District	City/Town	Population	% Pop
126	Augusta-Richmond County consolidated gov	24,284	12.02%	143	Macon-Bibb County	60,158	38.23%
126	Waynesboro	4,152	71.60%	144	Eatonton	5,418	85.90%
126	Louisville	47	1.97%	144	Danville	22	13.33%
127	Thomson	6,814	100.00%	144	Allentown	128	65.64%
127	Blythe	696	93.55%	144	Hardwick	3,513	100.00%
127	Augusta-Richmond County consolidated gov	44,174	21.86%	144	Milledgeville	14,523	85.08%
128	Dublin	11,468	71.35%	145	Social Circle	4,969	99.90%
128	East Dublin	2,492	100.00%	145	Eatonton	889	14.10%
128	Waynesboro	1,647	28.40%	145	Hardwick	0	0.00%
128	Louisville	2,334	98.03%	145	Milledgeville	2,547	14.92%
129	East Griffin	975	62.46%	146	Perry	1,458	7.07%
129	Jackson	524	9.43%	146	Empire	142	44.51%
130	Thomaston	6,696	68.22%	146	Warner	18,801	23.41%
130	Griffin	3,746	15.96%	146	Robins		
130	East Griffin	586	37.54%	146	Robins AFB	955	90.01%
131	Jackson	5,033	90.57%	146	Danville	143	86.67%
132	Haralson	0	0.00%	146	Allentown	62	31.79%
132	LaGrange	26,070	84.48%	147	Warner	40,612	50.57%
132	Pine Mountain	87	7.15%	147	Robins		
133	LaGrange	3,442	11.15%	147	Robins AFB	106	9.99%
133	Pine Mountain	1,129	92.85%	148	Perry	17,837	86.49%
134	Columbus	60,267	29.13%	149	Empire	177	55.49%
135	Columbus	60,394	29.19%	149	McRae-Helena	6,253	100.00%
136	Columbus	60,319	29.15%	149	Allentown	5	2.56%
137	Cumming	7,318	100.00%	149	Dublin	4,606	28.65%
138	Americus	11,705	72.12%	149	East Dublin	0	0.00%
138	Columbus	25,942	12.54%	149	Hazlehurst	2,577	63.04%
139	Thomaston	3,120	31.78%	149	Satilla	451	92.61%
139	Musella	73	70.19%	149	Scotland	166	95.95%
139	Fort Valley	8,769	99.87%	150	Dallas	1,278	9.10%
139	Byron	9	0.16%	150	Hiram	4,361	88.48%
140	Musella	31	29.81%	151	Albany	38,394	55.13%
140	Perry	1,329	6.44%	152	Americus	4,525	27.88%
140	Fort Valley	11	0.13%	152	Sylvester	3,513	62.24%
140	Warner Robins	20,895	26.02%	153	Albany	15,055	21.62%
140	Byron	5,693	99.84%	153	Thomasville	9,579	50.73%
140	Macon-Bibb County	6,329	4.02%	154	Albany	16,198	23.26%
141	Macon-Bibb County	31,288	19.88%	155	Sylvester	2,131	37.76%
142	Macon-Bibb County	59,571	37.86%	156	Hazlehurst	1,511	36.96%
				156	Satilla	36	7.39%
				156	Baxley	1,799	36.40%
				156	Reidsville	0	0.00%
				157	Fort Stewart	211	2.39%
				157	Midway	0	0.00%
				157	Richmond Hill	14,012	84.24%
				157	Reidsville	2,515	100.00%
				158	McRae-Helena	0	0.00%
				158	East Dublin	0	0.00%
				158	Scotland	7	4.05%

## Communities of Interest (Condensed)

Ga\_House\_Illustrative\_Plan

District	City/Town	Population	% Pop	District	City/Town	Population	% Pop
158	Statesboro	6,500	19.44%				
158	Swainsboro	3,561	47.96%				
159	Rincon	618	5.65%				
159	Swainsboro	3,864	52.04%				
160	Statesboro	26,938	80.56%				
161	Pooler	15,966	62.10%				
161	Rincon	10,316	94.35%				
161	Bloomingtondale	2,581	92.51%				
161	Savannah	0	0.00%				
162	Garden City	10,093	98.10%				
162	Savannah	37,733	25.53%				
163	Georgetown	3,576	30.01%				
163	Garden City	171	1.66%				
163	Savannah	49,612	33.57%				
164	Georgetown	4,586	38.49%				
164	Pooler	9,745	37.90%				
164	Garden City	25	0.24%				
164	Richmond Hill	2,621	15.76%				
164	Bloomingtondale	209	7.49%				
164	Savannah	3,388	2.29%				
165	Savannah	45,143	30.55%				
166	Georgetown	3,754	31.50%				
166	Savannah	11,904	8.06%				
167	Dock Junction	133	1.61%				
168	Fort Stewart	8,610	97.61%				
168	Midway	2,141	100.00%				
169	Canton	1,476	4.48%				
169	Nelson	596	52.05%				
169	Holly Springs	6,553	40.42%				
170	Tifton	13,295	78.00%				
170	Ray City	956	100.00%				
172	Tifton	3,750	22.00%				
173	Thomasville	9,302	49.27%				
173	Valdosta	1,357	2.45%				
174	Waycross	13,656	97.95%				
175	Valdosta	4,107	7.42%				
175	Bemiss	7,651	85.02%				
175	Ray City	0	0.00%				
176	Waycross	278	1.99%				
177	Valdosta	49,914	90.13%				
177	Bemiss	1,348	14.98%				
178	Waycross	8	0.06%				
178	Baxley	3,143	63.60%				
179	Dock Junction	8,133	98.39%				

# EXHIBIT C-2

User:

Plan Name: Enacted House B-V-C

Plan Type: House

# Communities of Interest (Condensed)

Friday, January 14, 2022 5:40 PM

**Whole City/Town : 515**

**City/Town Splits: 501**

**Zero Population City/Town Splits: 41**

District	City/Town	Population	% Pop	District	City/Town	Population	% Pop
1	Fairview GA	5,973	93.20%	13	Berry College GA	610	38.98%
1	Fort Oglethorpe GA	346	3.32%	14	Rome GA	329	0.87%
1	Lakeview GA	995	20.83%	14	Euharlee GA	8	0.19%
2	Dalton GA	0	0.00%	14	Cartersville GA	299	1.29%
2	Ringgold GA	18	0.53%	15	Euharlee GA	143	3.35%
2	Varnell GA	19	0.87%	15	Cartersville GA	22,888	98.71%
2	Fairview GA	436	6.80%	16	Buchanan GA	0	0.00%
2	Fort Oglethorpe GA	12	0.12%	16	Braswell GA	146	41.13%
3	Ringgold GA	3,396	99.47%	16	Euharlee GA	4,117	96.46%
3	Fort Oglethorpe GA	10,065	96.57%	17	Dallas GA	11,121	79.20%
3	Lakeview GA	3,782	79.17%	17	Braswell GA	209	58.87%
4	Dalton GA	31,882	92.63%	18	Carrollton GA	19,235	71.94%
6	Dalton GA	2,535	7.37%	18	Buchanan GA	938	100.00%
6	Chatsworth GA	695	14.26%	18	Temple GA	63	1.24%
6	Varnell GA	2,160	99.13%	19	Dallas GA	2,921	20.80%
8	Yonah GA	434	66.06%	19	Hiram GA	4,527	91.84%
8	Sautee-Nacoochee GA	0	0.00%	20	Woodstock GA	23,149	66.02%
8	Tallulah Falls GA	120	60.30%	20	Holly Springs GA	0	0.00%
8	Cleveland GA	0	0.00%	21	Canton GA	10,191	30.91%
10	Yonah GA	223	33.94%	21	Woodstock GA	2,095	5.97%
10	Sautee-Nacoochee GA	332	100.00%	21	Holly Springs GA	15,594	96.18%
10	Cornelia GA	4,259	94.58%	22	Milton GA	4,650	11.26%
10	Mount Airy GA	39	2.80%	22	Nelson GA	596	52.05%
10	Cleveland GA	3,514	100.00%	22	Holly Springs GA	607	3.74%
10	Alto GA	619	63.81%	23	Canton GA	22,782	69.09%
10	Baldwin GA	2,974	81.95%	23	Holly Springs GA	12	0.07%
11	Chatsworth GA	4,179	85.74%	24	Cumming GA	6,799	92.91%
11	Nelson GA	549	47.95%	25	Johns Creek GA	6,653	8.07%
12	Rome GA	6,688	17.73%	25	Cumming GA	490	6.70%
12	Berry College GA	955	61.02%	26	Cumming GA	29	0.40%
13	Rome GA	30,696	81.39%	27	Gainesville GA	3,057	7.23%
				27	Gillsville GA	212	69.28%
				27	Lula GA	2,511	88.98%

## Communities of Interest (Condensed)

Enacted House B-V-C

District	City/Town	Population	% Pop	District	City/Town	Population	% Pop
28	Tallulah Falls GA	79	39.70%	42	Marietta GA	18,523	30.38%
28	Cornelia GA	244	5.42%	42	Smyrna GA	20,600	37.01%
28	Mount Airy GA	1,352	97.20%	43	Marietta GA	1,042	1.71%
28	Martin GA	335	99.70%	44	Kennesaw GA	1,485	4.50%
28	Gillsville GA	94	30.72%	45	Sandy Springs GA	8,260	7.64%
28	Lula GA	311	11.02%	46	Roswell GA	0	0.00%
28	Maysville GA	1,033	55.33%	46	Woodstock GA	9,821	28.01%
28	Alto GA	351	36.19%	46	Mountain Park GA	12	2.06%
28	Baldwin GA	655	18.05%	47	Roswell GA	18,674	20.12%
29	Oakwood GA	306	6.35%	47	Alpharetta GA	8,223	12.49%
29	Gainesville GA	35,841	84.74%	47	Milton GA	36,646	88.74%
30	Flowery Branch GA	6,399	68.14%	47	Mountain Park GA	571	97.94%
30	Oakwood GA	4,516	93.65%	48	Roswell GA	53,397	57.52%
30	Gainesville GA	3,398	8.03%	48	Alpharetta GA	2,381	3.62%
30	Buford GA	1,562	9.11%	49	Roswell GA	0	0.00%
30	Rest Haven GA	7	15.56%	49	Alpharetta GA	55,214	83.89%
31	Arcade GA	1,310	69.53%	49	Johns Creek GA	5,693	6.90%
31	Braselton GA	4,236	31.60%	50	Johns Creek GA	58,422	70.85%
31	Maysville GA	834	44.67%	51	Sandy Springs GA	27,105	25.08%
32	Martin GA	1	0.30%	51	Roswell GA	20,762	22.36%
33	Washington GA	462	12.31%	51	Johns Creek GA	8,828	10.71%
34	Kennesaw GA	21,216	64.22%	52	Sandy Springs GA	52,965	49.01%
34	Marietta GA	10,078	16.53%	52	Atlanta GA	8,678	1.74%
35	Acworth GA	22,440	100.00%	53	Atlanta GA	46,920	9.41%
35	Kennesaw GA	10,241	31.00%	53	Smyrna GA	2,824	5.07%
36	Acworth GA	0	0.00%	53	Vinings GA	709	5.64%
36	Kennesaw GA	94	0.28%	54	Atlanta GA	69,697	13.98%
37	Fair Oaks GA	2,906	32.19%	55	South Fulton GA	3,105	2.89%
37	Marietta GA	27,768	45.54%	55	Atlanta GA	58,894	11.81%
38	Powder Springs GA	16,887	100.00%	56	Atlanta GA	61,095	12.25%
38	Mableton GA	5,323	13.04%	57	Atlanta GA	66,540	13.34%
38	Austell GA	0	0.00%	58	Atlanta GA	65,527	13.14%
39	Powder Springs GA	0	0.00%	59	East Point GA	5,619	14.65%
39	Mableton GA	29,604	72.50%	59	Atlanta GA	46,050	9.23%
39	Austell GA	7,587	98.37%	60	Forest Park GA	9,361	46.96%
39	Smyrna GA	1,356	2.44%	60	Conley GA	2,256	33.77%
40	Mableton GA	5,907	14.47%	60	College Park GA	3,136	22.51%
40	Atlanta GA	3,846	0.77%	60	East Point GA	18,204	47.46%
40	Smyrna GA	26,179	47.03%	60	Atlanta GA	18,132	3.64%
40	Vinings GA	11,872	94.36%				
41	Fair Oaks GA	617	6.83%				
41	Marietta GA	3,561	5.84%				
41	Smyrna GA	4,704	8.45%				
42	Fair Oaks GA	5,505	60.98%				

## Communities of Interest (Condensed)

Enacted House B-V-C

District	City/Town	Population	% Pop	District	City/Town	Population	% Pop
61	Douglasville GA	4,867	14.05%	67	Villa Rica GA	7,264	42.80%
61	Powder Springs GA	0	0.00%	67	Douglasville GA	1,139	3.29%
61	South Fulton GA	14,109	13.13%	67	Hiram GA	402	8.16%
61	Lithia Springs GA	16,376	98.39%	68	Villa Rica GA	9,706	57.20%
61	East Point GA	0	0.00%	68	Carrollton GA	12	0.04%
61	Atlanta GA	13,316	2.67%	68	Temple GA	5,026	98.76%
61	Austell GA	126	1.63%	69	Carrollton GA	7,491	28.02%
62	Douglasville GA	942	2.72%	69	LaGrange GA	3,059	9.91%
62	Union City GA	817	3.05%	69	Hogansville GA	14	0.43%
62	South Fulton GA	25,586	23.82%	70	Chattahoochee Hills GA	2	0.07%
62	Lithia Springs GA	268	1.61%	70	Newnan GA	30,104	70.75%
62	College Park GA	3,321	23.84%	70	East Newnan GA	1,004	98.24%
62	East Point GA	14,535	37.89%	71	Newnan GA	5,839	13.72%
62	Atlanta GA	0	0.00%	71	Peachtree City GA	7,223	18.89%
63	Fayetteville GA	12,181	64.26%	71	Palmetto GA	561	11.06%
63	Union City GA	638	2.38%	71	Tyrone GA	0	0.00%
63	South Fulton GA	20,983	19.53%	72	Haralson GA	172	100.00%
63	College Park GA	2,870	20.60%	72	Peachtree City GA	30,959	80.95%
64	Peachtree City GA	62	0.16%	72	Fayetteville GA	643	3.39%
64	Tyrone GA	7,658	100.00%	73	Fayetteville GA	1,076	5.68%
64	Fairburn GA	1,097	6.66%	73	Griffin GA	1,232	5.25%
64	Fayetteville GA	5,057	26.68%	74	Riverdale GA	5,100	33.71%
64	Union City GA	5,099	19.00%	74	Forest Park GA	9,869	49.51%
64	South Fulton GA	27,339	25.45%	74	Morrow GA	5,269	80.21%
64	College Park GA	4,603	33.04%	74	Lake City GA	2,154	72.97%
64	East Point GA	0	0.00%	75	Irondale GA	7,335	83.92%
65	Chattahoochee Hills GA	2,948	99.93%	75	Jonesboro GA	2,541	60.00%
65	Palmetto GA	4,510	88.94%	75	Morrow GA	488	7.43%
65	Fairburn GA	15,386	93.34%	76	Stockbridge GA	0	0.00%
65	Union City GA	20,276	75.57%	76	Forest Park GA	702	3.52%
65	South Fulton GA	16,314	15.18%	76	Morrow GA	805	12.25%
66	Douglasville GA	27,702	79.95%	76	Lake City GA	798	27.03%
66	Hiram GA	0	0.00%	76	Conley GA	4,424	66.23%
				77	Jonesboro GA	42	0.99%
				77	Riverdale GA	10,029	66.29%
				77	Morrow GA	7	0.11%
				78	Irondale GA	1,405	16.08%
				78	Jonesboro GA	1,652	39.01%
				78	Stockbridge GA	11,824	40.81%



## Communities of Interest (Condensed)

Enacted House B-V-C

District	City/Town	Population	% Pop	District	City/Town	Population	% Pop
79	Dunwoody GA	51,683	100.00%	85	Decatur GA	522	2.09%
79	Chamblee GA	3,847	12.75%	85	North Decatur GA	2,730	14.75%
79	Doraville GA	5,125	48.24%	85	Panthersville GA	0	0.00%
80	Sandy Springs GA	19,750	18.27%	85	Candler-McAfee GA	8,438	37.56%
80	Brookhaven GA	40,635	73.67%	85	Belvedere Park GA	5,603	37.07%
80	Dunwoody GA	0	0.00%	85	Avondale Estates GA	3,567	100.00%
80	Chamblee GA	2,061	6.83%	85	Scottdale GA	10,698	100.00%
80	Atlanta GA	8	0.00%	85	Clarkston GA	9,811	66.49%
81	Brookhaven GA	7,546	13.68%	86	North Decatur GA	3,954	21.36%
81	Chamblee GA	14,066	46.63%	86	Belvedere Park GA	5,788	38.30%
81	Doraville GA	5,498	51.76%	86	Scottdale GA	0	0.00%
81	Tucker GA	2,487	6.72%	86	Clarkston GA	4,500	30.50%
81	Norcross GA	459	2.67%	86	Pine Lake GA	0	0.00%
81	Peachtree Corners GA	0	0.00%	86	Tucker GA	3,394	9.17%
82	Druid Hills GA	2,782	29.50%	87	Clarkston GA	445	3.02%
82	Decatur GA	4,310	17.29%	87	Redan GA	13,499	42.52%
82	North Decatur GA	0	0.00%	87	Pine Lake GA	752	100.00%
82	North Druid Hills GA	15,016	73.66%	87	Tucker GA	16,329	44.13%
82	Brookhaven GA	6,980	12.65%	87	Stonecrest GA	35	0.06%
82	Chamblee GA	10,190	33.78%	88	Redan GA	3,358	10.58%
82	Atlanta GA	6,176	1.24%	88	Tucker GA	14,795	39.98%
83	Druid Hills GA	6,647	70.50%	89	Atlanta GA	26,892	5.39%
83	Decatur GA	9,958	39.95%	90	Stockbridge GA	1,430	4.94%
83	Panthersville GA	8,106	72.14%	90	Panthersville GA	552	4.91%
83	Candler-McAfee GA	8,139	36.22%	90	Candler-McAfee GA	0	0.00%
83	North Druid Hills GA	3,978	19.51%	90	Stonecrest GA	10,881	18.38%
83	Atlanta GA	6,944	1.39%	91	Stonecrest GA	27,241	46.02%
84	Decatur GA	10,138	40.67%	91	Conyers GA	2,301	13.30%
84	North Decatur GA	11,827	63.89%	92	Redan GA	2,929	9.23%
84	Panthersville GA	2,579	22.95%	92	Stonecrest GA	17,228	29.10%
84	Candler-McAfee GA	5,891	26.22%	92	Lithonia GA	2,631	98.84%
84	Belvedere Park GA	3,722	24.63%	92	Conyers GA	14,132	81.66%
84	Avondale Estates GA	0	0.00%	93	Stonecrest GA	203	0.34%
84	Scottdale GA	0	0.00%	93	Lithonia GA	31	1.16%
84	North Druid Hills GA	1,391	6.82%	93	Snellville GA	21	0.10%
				93	Loganville GA	960	6.80%
				94	Redan GA	11,963	37.68%
				94	Stonecrest GA	3,606	6.09%

## Communities of Interest (Condensed)

Enacted House B-V-C

District	City/Town	Population	% Pop	District	City/Town	Population	% Pop
94	Mountain Park GA	4,684	35.79%	108	Lilburn GA	13,515	93.19%
95	Norcross GA	3,337	19.39%	109	Stockbridge GA	11,625	40.12%
95	Peachtree Corners GA	41,976	99.37%	109	McDonough GA	3,818	13.14%
95	Duluth GA	9,392	29.47%	110	McDonough GA	10,733	36.95%
95	Johns Creek GA	2,857	3.47%	110	Jackson GA	136	2.45%
96	Norcross GA	13,405	77.90%	111	Stockbridge GA	4,094	14.13%
96	Peachtree Corners GA	267	0.63%	111	McDonough GA	14,500	49.91%
96	Duluth GA	5,286	16.58%	111	Locust Grove GA	4,943	55.25%
97	Duluth GA	17,195	53.95%	112	Covington GA	6,608	46.56%
97	Suwanee GA	16,585	79.79%	112	Oxford GA	2,297	99.52%
97	Sugar Hill GA	8,001	31.91%	112	Social Circle GA	5	0.10%
97	Buford GA	1,060	6.18%	113	Covington GA	7,584	53.44%
98	Sugar Hill GA	15,916	63.47%	113	Oxford GA	11	0.48%
98	Buford GA	13,419	78.27%	114	Between GA	210	52.24%
98	Rest Haven GA	20	44.44%	114	Bethlehem GA	262	36.64%
99	Norcross GA	8	0.05%	114	Winder GA	671	3.66%
99	Lilburn GA	490	3.38%	114	Conyers GA	872	5.04%
100	Lilburn GA	497	3.43%	114	Grayson GA	512	10.82%
101	Suwanee GA	9	0.04%	114	Loganville GA	11,813	83.62%
101	Lawrenceville GA	8,373	27.34%	115	Social Circle GA	4,969	99.90%
102	Suwanee GA	4,192	20.17%	115	Between GA	192	47.76%
102	Lawrenceville GA	1,613	5.27%	116	Auburn GA	7,270	97.00%
102	Sugar Hill GA	1,159	4.62%	116	Bethlehem GA	453	63.36%
103	Flowery Branch GA	2,992	31.86%	116	Winder GA	17,667	96.34%
103	Braselton GA	7,160	53.42%	116	Statham GA	1,828	64.98%
103	Oakwood GA	0	0.00%	116	Braselton GA	2,007	14.97%
103	Buford GA	1,103	6.43%	117	Statham GA	985	35.02%
103	Rest Haven GA	18	40.00%	117	Arcade GA	574	30.47%
104	Auburn GA	225	3.00%	117	Athens-Clarke County unified government	35,391	27.80%
104	Lawrenceville GA	2,592	8.46%	118	Athens-Clarke County unified government	56,286	44.21%
105	Snellville GA	1,433	6.97%	119	Athens-Clarke County unified government	35,638	27.99%
105	Grayson GA	3,654	77.25%				
105	Lawrenceville GA	10,922	35.66%				
106	Snellville GA	17,776	86.40%				
106	Grayson GA	564	11.92%				
106	Loganville GA	1,354	9.58%				
106	Lawrenceville GA	889	2.90%				
107	Snellville GA	1,343	6.53%				
107	Lawrenceville GA	6,240	20.37%				
108	Mountain Park GA	8,405	64.21%				

## Communities of Interest (Condensed)

Enacted House B-V-C

District	City/Town	Population	% Pop	District	City/Town	Population	% Pop
120	Washington GA	3,292	87.69%	133	Pine Mountain GA	1,129	92.85%
120	Eatonton GA	4,334	68.72%	134	Columbus GA	50,752	24.53%
121	Thomson GA	5,618	82.45%	134	Cataula GA	1,165	81.30%
122	Evans GA	34,463	99.79%	135	Columbus GA	52,783	25.51%
122	Martinez GA	10,252	29.69%	136	Columbus GA	59,740	28.87%
123	Evans GA	73	0.21%	137	Columbus GA	31,457	15.20%
123	Augusta-Richmond County consolidated gov	22,455	11.11%	137	Pine Mountain GA	87	7.15%
				139	Fort Valley GA	8,769	99.87%
123	Martinez GA	24,283	70.31%	140	Forsyth GA	2,879	65.67%
124	Augusta-Richmond County consolidated gov	52,995	26.22%	140	Perry GA	90	0.44%
				140	Fort Valley GA	11	0.13%
				140	Centerville GA	1,302	15.82%
125	Augusta-Richmond County consolidated gov	55,228	27.33%	140	Warner Robins GA	14,531	18.09%
				140	Macon-Bibb County GA	3,469	2.20%
				141	Forsyth GA	1,505	34.33%
126	Blythe GA	48	6.45%	141	Macon-Bibb County GA	44,405	28.22%
126	Augusta-Richmond County consolidated gov	27,108	13.41%	142	Macon-Bibb County GA	51,695	32.85%
				143	Macon-Bibb County GA	52,996	33.68%
127	Blythe GA	696	93.55%	144	Empire GA	142	44.51%
127	Augusta-Richmond County consolidated gov	44,295	21.92%	144	Warner Robins GA	734	0.91%
				144	Macon-Bibb County GA	4,781	3.04%
				144	Dudley GA	0	0.00%
128	Thomson GA	1,196	17.55%	145	Eatonton GA	1,973	31.28%
129	Jackson GA	5,421	97.55%	146	Perry GA	15,572	75.50%
130	Aldora GA	0	0.00%	146	Warner Robins GA	26,598	33.12%
130	Barnesville GA	905	14.38%	147	Centerville GA	6,926	84.18%
130	Griffin GA	22,246	94.75%	147	Warner Robins GA	38,203	47.57%
130	Locust Grove GA	4,004	44.75%	148	Perry GA	4,962	24.06%
131	Aldora GA	0	0.00%	148	Warner Robins GA	242	0.30%
131	Barnesville GA	5,387	85.62%	149	Empire GA	177	55.49%
132	Newnan GA	6,606	15.53%	149	Hazlehurst GA	2,577	63.04%
132	Haralson GA	0	0.00%	150	Dudley GA	593	100.00%
132	LaGrange GA	20,431	66.21%	150	Adrian GA	322	58.33%
132	Hogansville GA	3,253	99.57%	151	Albany GA	2,322	3.33%
132	East Newnan GA	18	1.76%	153	Albany GA	42,938	61.65%
133	LaGrange GA	7,368	23.88%	154	Albany GA	24,387	35.02%
133	Columbus GA	12,190	5.89%	155	Broxton GA	676	63.77%
133	Cataula GA	268	18.70%				

## Communities of Interest (Condensed)

Enacted House B-V-C

District	City/Town	Population	% Pop	District	City/Town	Population	% Pop
155	Tifton GA	3,139	18.42%	169	Hazlehurst	905	22.14%
156	Hazlehurst GA	606	14.82%	170	Tifton GA	12,259	71.92%
156	Baxley GA	4,228	85.55%	170	Unionville GA	606	35.90%
157	Jesup GA	6,614	67.43%	170	Ray City GA	956	100.00%
158	Statesboro GA	6,500	19.44%	171	Moultrie GA	24	0.16%
158	Adrian GA	230	41.67%	171	Bainbridge GA	14,018	96.89%
159	Statesboro GA	6,468	19.34%	171	Meigs GA	38	4.09%
160	Statesboro GA	20,470	61.22%	172	Moultrie GA	14,614	99.84%
161	Pooler GA	15,633	60.80%	172	Meigs GA	890	95.91%
161	Garden City GA	29	0.28%	172	Tifton GA	1,647	9.66%
161	Bloomington GA	0	0.00%	172	Unionville GA	1,082	64.10%
161	Savannah GA	11,990	8.11%	173	Bainbridge GA	450	3.11%
162	Georgetown GA	0	0.00%	173	Thomasville GA	16,050	85.01%
162	Pooler GA	0	0.00%	174	Kingsland GA	5,087	27.74%
162	Garden City GA	10,260	99.72%	174	St. Marys GA	0	0.00%
162	Savannah GA	31,516	21.33%	174	Waycross GA	4,443	31.87%
163	Garden City GA	0	0.00%	174	Valdosta GA	0	0.00%
163	Savannah GA	52,175	35.31%	175	Thomasville GA	2,831	14.99%
164	Georgetown GA	11,916	100.00%	175	Hahira GA	1,525	45.07%
164	Pooler GA	10,078	39.20%	175	Valdosta GA	8,660	15.64%
164	Garden City GA	0	0.00%	176	Waycross GA	3,970	28.48%
164	Richmond Hill GA	16,608	99.85%	176	Hahira GA	1,859	54.93%
164	Bloomington GA	2,790	100.00%	176	Valdosta GA	686	1.24%
164	Savannah GA	5,493	3.72%	176	Bemiss GA	7,651	85.02%
165	Thunderbolt GA	2,556	100.00%	176	Ray City GA	0	0.00%
165	Whitemarsh Island GA	0	0.00%	177	Valdosta GA	46,032	83.12%
165	Savannah GA	38,817	26.27%	177	Bemiss GA	1,348	14.98%
166	Thunderbolt GA	0	0.00%	178	Waycross GA	8	0.06%
166	Whitemarsh Island GA	6,983	100.00%	178	Baxley GA	714	14.45%
166	Richmond Hill GA	25	0.15%	178	Jesup GA	3,195	32.57%
166	Savannah GA	7,789	5.27%	179	St. Simons GA	11,986	80.00%
167	St. Simons GA	2,996	20.00%	179	Dock Junction GA	8,133	98.39%
167	Dock Junction GA	133	1.61%	179	Country Club Estates GA	8,352	99.75%
167	Country Club Estates GA	21	0.25%	180	Kingsland GA	13,250	72.26%
169	Broxton GA	384	36.23%	180	St. Marys GA	18,256	100.00%
				180	Waycross GA	5,521	39.60%

# EXHIBIT C-3

User:

Plan Name: ga\_house\_enact\_approx

Plan Type: Senate

## Communities of Interest (Condensed)

Friday, January 14, 2022

5:19 PM

Whole City/Town : 531

City/Town Splits: 432

Zero Population City/Town Splits: 22

District	City/Town	Population	% Pop	District	City/Town	Population	% Pop
001	Fairview	5,973	93.20%	027	Gainesville	5,587	13.21%
001	Fort	346	3.32%	027	Gillsville	212	69.28%
	Oglethorpe			027	Lula	2,511	88.98%
001	Lakeview	995	20.83%	028	Gainesville	1,139	2.69%
002	Dalton	4,523	13.14%	028	Cumming	2,652	36.24%
002	Varnell	19	0.87%	029	Flowery	0	0.00%
002	Fairview	436	6.80%		Branch		
002	Fort	12	0.12%	029	Oakwood	3,942	81.75%
	Oglethorpe			029	Gainesville	33,176	78.44%
003	Fort	10,065	96.57%	030	Flowery	5,350	56.97%
	Oglethorpe				Branch		
003	Lakeview	3,782	79.17%	030	Braselton	7,080	52.82%
004	Dalton	29,894	86.86%	030	Oakwood	880	18.25%
004	Varnell	0	0.00%	030	Gainesville	1,376	3.25%
006	Varnell	2,160	99.13%	030	Buford	81	0.47%
008	Cleveland	3,514	100.00%	031	Arcade	1,310	69.53%
009	Cleveland	0	0.00%	031	Braselton	1,234	9.21%
010	Cornelia	4,503	100.00%	031	Gainesville	1,018	2.41%
010	Alto	619	63.81%	031	Jefferson	13,231	99.98%
010	Baldwin	2,974	81.95%	031	Commerce	660	8.93%
012	Lindale	4,183	97.67%	032	Cornelia	0	0.00%
012	Rome	5,635	14.94%	032	Martin	335	99.70%
012	Berry College	955	61.02%	032	Gillsville	94	30.72%
013	Lindale	100	2.33%	032	Lula	311	11.02%
013	Rome	32,078	85.06%	032	Jefferson	2	0.02%
013	Berry College	610	38.98%	032	Commerce	5,012	67.85%
014	Taylorsville	217	86.11%	032	Alto	351	36.19%
016	Braswell	337	94.93%	032	Baldwin	655	18.05%
016	Taylorsville	35	13.89%	033	Martin	1	0.30%
017	Dallas	12,764	90.90%	034	Kennesaw	6,711	20.31%
017	Braswell	18	5.07%	034	Marietta	4,869	7.99%
018	Temple	63	1.24%	035	Acworth	14,751	65.74%
019	Dallas	1,278	9.10%	035	Kennesaw	25,726	77.87%
019	Hiram	4,929	100.00%	036	Acworth	7,689	34.26%
020	Canton	6,831	20.72%	037	Fair Oaks	4,486	49.69%
020	Woodstock	7,892	22.51%	037	Marietta	38,068	62.44%
020	Holly Springs	2,089	12.88%	038	Mableton	234	0.57%
021	Woodstock	2,095	5.97%	038	Austell	7,587	98.37%
021	Holly Springs	12,233	75.45%	039	Mableton	39,927	97.78%
022	Kennesaw	599	1.81%	039	Smyrna	905	1.63%
023	Canton	26,142	79.28%	040	Mableton	0	0.00%
023	Holly Springs	1,891	11.66%	040	Smyrna	23,672	42.53%
025	Alpharetta	13,280	20.18%	041	Mableton	660	1.62%
026	Cumming	4,666	63.76%	041	Fair Oaks	617	6.83%

## Communities of Interest (Condensed)

ga\_house\_enact\_approx

District	City/Town	Population	% Pop	District	City/Town	Population	% Pop
042	Mableton	13	0.03%	061	Atlanta	1,783	0.36%
042	Fair Oaks	3,925	43.48%	061	Austell	126	1.63%
042	Marietta	1,494	2.45%	062	South Fulton	2,398	2.23%
042	Smyrna	31,086	55.85%	062	College Park	6,275	45.05%
043	Marietta	16,541	27.13%	062	East Point	27,974	72.93%
044	Woodstock	16,978	48.42%	062	Atlanta	22,803	4.57%
046	Roswell	0	0.00%	063	Union City	638	2.38%
046	Woodstock	8,100	23.10%	063	South Fulton	8,302	7.73%
046	Mountain Park	12	2.06%	063	College Park	6,682	47.97%
				063	East Point	4,285	11.17%
047	Roswell	5,692	6.13%	063	Atlanta	32,921	6.60%
047	Alpharetta	11,678	17.74%	064	Villa Rica	7,264	42.80%
047	Milton	37,294	90.31%	064	Douglasville	1,139	3.29%
047	Mountain Park	571	97.94%	064	Hiram	0	0.00%
				065	Chattahoochee Hills	2,934	99.46%
048	Roswell	12,589	13.56%				
048	Peachtree Corners	15,027	35.57%	065	Douglasville	62	0.18%
				065	Palmetto	549	10.83%
048	Alpharetta	8,833	13.42%	065	Union City	1,105	4.12%
048	Johns Creek	22,554	27.35%	065	South Fulton	23,011	21.42%
049	Roswell	24,540	26.43%	066	Douglasville	28,577	82.47%
049	Alpharetta	30,611	46.51%	067	Chattahoochee Hills	16	0.54%
049	Milton	4,002	9.69%				
050	Alpharetta	1,416	2.15%	067	Palmetto	4,522	89.17%
050	Johns Creek	58,107	70.47%	067	Fairburn	15,420	93.55%
051	Sandy Springs	27,105	25.08%	067	Union City	13,013	48.50%
				067	South Fulton	8,904	8.29%
051	Roswell	30,055	32.38%	068	Peachtree City	11,688	30.56%
051	Johns Creek	1,792	2.17%				
052	Sandy Springs	31,511	29.16%	068	Tyrone	7,658	100.00%
				068	Fairburn	1,063	6.45%
052	Brookhaven	14,741	26.72%	068	Fayetteville	248	1.31%
052	Dunwoody	13,559	26.23%	068	Union City	11,286	42.06%
053	Sandy Springs	26,751	24.75%	068	South Fulton	17,404	16.20%
				069	Fayetteville	17,179	90.62%
053	Roswell	19,957	21.50%	069	Union City	3	0.01%
053	Atlanta	13,245	2.66%	069	South Fulton	21,376	19.90%
054	Sandy Springs	22,713	21.01%	070	Newnan	29,555	69.46%
				071	Villa Rica	9,706	57.20%
054	Atlanta	37,370	7.49%	071	Carrollton	6,692	25.03%
055	South Fulton	1,590	1.48%	071	Temple	5,026	98.76%
055	Atlanta	58,381	11.71%	072	Carrollton	20,046	74.97%
056	Atlanta	58,929	11.82%	072	LaGrange	26	0.08%
057	Atlanta	59,969	12.02%	073	Newnan	12,994	30.54%
058	Atlanta	59,057	11.84%	073	Sharpsburg	313	95.72%
059	East Point	2,393	6.24%	073	Peachtree City	21,996	57.51%
059	Atlanta	57,041	11.44%				
060	South Fulton	2,141	1.99%	073	Tyrone	0	0.00%
060	Atlanta	57,196	11.47%	073	Fayetteville	454	2.39%
061	Douglasville	4,872	14.06%	074	Peachtree City	4,560	11.92%
061	Union City	785	2.93%				
061	South Fulton	22,310	20.77%	074	Fayetteville	1,076	5.68%
061	East Point	3,706	9.66%	074	Griffin	787	3.35%

## Communities of Interest (Condensed)

ga\_house\_enact\_approx

District	City/Town	Population	% Pop	District	City/Town	Population	% Pop
075	Irondale	8,740	100.00%	085	Avondale	0	0.00%
075	Jonesboro	3,129	73.88%		Estates		
075	Morrow	488	7.43%	085	Scottsdale	10,698	100.00%
076	Forest Park	3,010	15.10%	085	Clarkston	5,456	36.97%
076	Morrow	4,758	72.43%	086	Clarkston	9,300	63.03%
076	Lake City	1,531	51.86%	086	Tucker	3,934	10.63%
077	Riverdale	414	2.74%	086	Stonecrest	7,213	12.19%
077	Forest Park	13,240	66.43%	087	Redan	13,973	44.01%
077	Morrow	180	2.74%	087	Stone	1,338	19.96%
077	Lake City	1,421	48.14%		Mountain		
077	College Park	973	6.98%	087	Tucker	12,666	34.23%
078	Irondale	0	0.00%	088	Redan	6,394	20.14%
078	Jonesboro	1,106	26.12%	088	Stone	5,365	80.04%
078	Lovejoy	6,678	65.98%		Mountain		
078	Stockbridge	2,766	9.55%	088	Tucker	14,851	40.13%
078	Morrow	0	0.00%	088	Lilburn	219	1.51%
079	Riverdale	14,715	97.26%	089	Druid Hills	6,706	71.12%
079	Forest Park	3,682	18.47%	089	Decatur	7,698	30.88%
079	Morrow	1,143	17.40%	089	Panthersville	6,365	56.64%
080	Dunwoody	38,124	73.77%	089	Candler-McAfee	6,191	27.55%
080	Chamblee	5,436	18.02%		McAfee		
081	Chamblee	5,398	17.90%	089	North Druid Hills	19	0.09%
081	Tucker	5,554	15.01%		Hills		
082	Druid Hills	2,723	28.88%	089	Atlanta	10,752	2.16%
082	Decatur	10,772	43.21%	090	Panthersville	1,741	15.49%
082	North Decatur	15,769	85.19%	090	Candler-McAfee	1,948	8.67%
	Decatur				Atlanta	23,062	4.62%
082	Scottsdale	0	0.00%	090	Atlanta	23,062	4.62%
082	North Druid Hills	20,366	99.91%	091	Stockbridge	6,951	23.99%
	Hills			091	Stonecrest	19,700	33.28%
082	Brookhaven	342	0.62%	092	Stonecrest	15,607	26.37%
082	Atlanta	6,198	1.24%	093	Covington	1,201	8.46%
083	Brookhaven	40,078	72.66%	093	Oxford	11	0.48%
083	Chamblee	19,330	64.08%	093	Stonecrest	8,338	14.09%
083	Atlanta	8	0.00%	093	Conyers	16,433	94.96%
084	Decatur	6,458	25.91%	093	Milstead	330	52.55%
084	Panthersville	3,131	27.86%	094	Redan	11,382	35.85%
084	Candler-McAfee	9,235	41.10%	094	Stonecrest	5,521	9.33%
	Park			094	Mountain Park	6,221	47.53%
084	Belvedere Park	6,327	41.86%		Park		
084	Avondale	3,567	100.00%	095	Conyers	872	5.04%
	Estates			095	Milstead	298	47.45%
084	Scottsdale	0	0.00%	096	Norcross	13,708	79.66%
084	Stonecrest	2,815	4.76%	096	Peachtree Corners	267	0.63%
085	Decatur	0	0.00%		Corners		
085	North Decatur	2,742	14.81%	096	Duluth	1,487	4.67%
	Decatur			097	Norcross	3,493	20.30%
085	Candler-McAfee	5,094	22.67%	097	Peachtree Corners	26,949	63.80%
	Park				Corners		
085	Belvedere Park	8,786	58.14%	097	Duluth	21,471	67.36%
	Park			098	Norcross	8	0.05%
				098	Lilburn	196	1.35%
				099	Duluth	8,915	27.97%



## Communities of Interest (Condensed)

ga\_house\_enact\_approx

District	City/Town	Population	% Pop	District	City/Town	Population	% Pop
099	Suwanee	20,367	97.98%	120	Arcade	574	30.47%
099	Sugar Hill	6,231	24.85%	120	Athens-	29,940	23.52%
100	Flowery Branch	1	0.01%		Clarke County unified government		
100	Suwanee	409	1.97%				
100	Sugar Hill	15,207	60.64%	120	Commerce	1,715	23.22%
100	Buford	3,235	18.87%	121	Athens-	26,478	20.80%
100	Rest Haven	25	55.56%		Clarke County unified government		
101	Suwanee	9	0.04%				
101	Lawrenceville	1,613	5.27%				
102	Lawrenceville	28,787	93.99%				
103	Flowery Branch	4,040	43.02%	122	Athens-	59,632	46.84%
103	Suwanee	1	0.00%		Clarke County unified government		
103	Sugar Hill	3,638	14.51%				
103	Buford	13,750	80.20%	124	Eatonton	3,415	54.15%
103	Rest Haven	20	44.44%	124	Athens-	11,265	8.85%
104	Bethlehem	11	1.54%		Clarke County unified government		
104	Winder	906	4.94%				
104	Braselton	80	0.60%				
105	Dacula	2,218	32.23%				
105	Buford	78	0.45%	126	Blythe	48	6.45%
106	Snellville	19,134	93.01%	126	Augusta-	22,160	10.97%
107	Lawrenceville	229	0.75%		Richmond County consolidated gov		
108	Mountain Park	6,868	52.47%				
108	Lilburn	13,847	95.48%	127	Evans	5,892	17.06%
109	Lilburn	240	1.65%	127	Augusta-	19,152	9.48%
110	Snellville	1,439	6.99%		Richmond County consolidated gov		
110	Loganville	3,155	22.33%				
111	Walnut Grove	0	0.00%				
111	Between	17	4.23%				
111	Loganville	10,972	77.67%	127	Martinez	26,319	76.21%
111	Dacula	4,664	67.77%	129	Augusta-	58,829	29.11%
112	Walnut Grove	1,322	100.00%		Richmond County consolidated gov		
112	Social Circle	4,969	99.90%				
112	Between	385	95.77%				
113	Covington	8,064	56.82%				
114	Covington	4,927	34.72%	130	Augusta-	59,203	29.30%
114	Oxford	2,297	99.52%		Richmond County consolidated gov		
114	Social Circle	5	0.10%				
115	Stockbridge	4,251	14.67%				
115	McDonough	19,926	68.59%	131	Evans	28,644	82.94%
116	Lovejoy	3,444	34.02%	131	Martinez	8,216	23.79%
116	Stockbridge	15,005	51.79%	132	Blythe	696	93.55%
116	McDonough	4,454	15.33%	132	Augusta-	42,737	21.15%
117	McDonough	4,671	16.08%		Richmond County consolidated gov		
118	Eatonton	2,892	45.85%				
119	Bethlehem	704	98.46%				
119	Winder	17,432	95.06%				
119	Statham	1,828	64.98%	133	Gray	3,346	97.38%
119	Braselton	5,009	37.37%	134	Griffin	22,691	96.65%
120	Statham	985	35.02%	134	Forsyth	95	2.17%

## Communities of Interest (Condensed)

ga\_house\_enact\_approx

District	City/Town	Population	% Pop	District	City/Town	Population	% Pop
136	Sharpsburg	14	4.28%	156	McRae-Helena	0	0.00%
136	LaGrange	13,269	43.00%	157	Baxley	4,228	85.55%
137	LaGrange	8,545	27.69%	158	Statesboro	8,902	26.62%
137	Columbus	30,443	14.71%	158	Adrian	230	41.67%
137	Pine Mountain	87	7.15%	159	Statesboro	4,066	12.16%
138	LaGrange	9,018	29.22%	160	Statesboro	20,470	61.22%
138	Columbus	12,190	5.89%	161	Pooler	5,335	20.75%
138	Cataula	268	18.70%	161	Garden City	8	0.08%
138	Pine Mountain	1,129	92.85%	161	Savannah	11,988	8.11%
139	Columbus	45,976	22.22%	162	Georgetown	6,643	55.75%
139	Cataula	1,165	81.30%	162	Pooler	0	0.00%
140	Columbus	59,294	28.66%	162	Garden City	175	1.70%
141	Columbus	59,019	28.52%	162	Savannah	35,231	23.84%
142	Macon-Bibb County	59,608	37.88%	163	Garden City	10,085	98.02%
143	Macon-Bibb County	59,469	37.80%	163	Savannah	48,006	32.48%
144	Forsyth	4,289	97.83%	164	Georgetown	5,273	44.25%
144	Macon-Bibb County	33,948	21.58%	164	Pooler	20,376	79.25%
144	Gray	90	2.62%	164	Garden City	21	0.20%
145	Perry	90	0.44%	164	Richmond Hill	16,608	99.85%
145	Fort Valley	11	0.13%	164	Savannah	953	0.64%
145	Centerville	100	1.22%	165	Garden City	0	0.00%
145	Warner Robins	24,773	30.85%	165	Savannah	48,219	32.63%
145	Macon-Bibb County	4,321	2.75%	166	Richmond Hill	25	0.15%
145	Robins AFB	679	64.00%	166	Savannah	3,383	2.29%
146	Perry	12,127	58.80%	167	Fort Stewart	4,477	50.75%
146	Warner Robins	18,749	23.35%	168	Fort Stewart	4,344	49.25%
147	Centerville	8,128	98.78%	169	Fitzgerald	0	0.00%
147	Warner Robins	36,786	45.81%	169	Douglas	11,109	94.77%
147	Robins AFB	382	36.00%	170	Adel	2,990	53.67%
148	Perry	8,407	40.76%	170	Omega	1,287	97.65%
148	Fitzgerald	2,183	24.24%	170	Ray City	956	100.00%
149	McRae-Helena	6,253	100.00%	171	Cairo	0	0.00%
149	Allentown	190	97.44%	171	Meigs	38	4.09%
150	Fort Valley	8,769	99.87%	172	Pavo	380	61.09%
150	Americus	9,766	60.17%	172	Adel	2,581	46.33%
151	Albany	3,028	4.35%	172	Omega	31	2.35%
151	Americus	6,464	39.83%	173	Barwick	258	71.07%
152	Albany	15	0.02%	173	Cairo	10,179	100.00%
153	Albany	55,573	79.79%	173	Meigs	890	95.91%
154	Albany	11,031	15.84%	174	Waycross	5,831	41.82%
155	Allentown	5	2.56%	174	Lake Park	505	54.18%
155	Adrian	322	58.33%	175	Barwick	105	28.93%
156	Fitzgerald	6,823	75.76%	175	Pavo	242	38.91%
				175	Valdosta	4,271	7.71%
				175	Bemiss	7,651	85.02%
				175	Lake Park	427	45.82%
				176	Douglas	613	5.23%
				176	Waycross	8,103	58.12%
				176	Ray City	0	0.00%
				177	Valdosta	51,107	92.29%

### Communities of Interest (Condensed)

ga\_house\_enact\_approx

District	City/Town	Population	% Pop	District	City/Town	Population	% Pop
177	Bemiss	1,348	14.98%				
178	Waycross	8	0.06%				
178	Baxley	714	14.45%				