No. 413PA21

No. 413PA21

TENTH DISTRICT

SUPREME COURT OF NORTH CAROLINA

****

NORTH CAROLINA LEAGUE OF CONSERVATION VOTERS, INC., et al., Plaintiffs-Appellants, REBECCA HARPER, et al., Plaintiffs-Appellants, and COMMON CAUSE, Plaintiff-Intervenor-Appellant, v. REPRESENTATIVE DESTIN HALL, in his official capacity as Chair of the House Standing Committee on Redistricting, et al., Defendants-Appellees.	From Wake County 21 CVS 015426 21 CVS 500058

****

RULE 9(d) COPIES OF EXHIBITS AND OTHER ITEMS

VOLUME 5 OF 6

****

INDEX

VOLUME 1

Plaintiffs' Trial Exhibit List
(served 8 January 2022) ..... Ex. 1

Legislative Defendants' Trial Exhibit List
(served 6 January 2022) ..... Ex. 29

Plaintiffs' Joint Trial Exhibit PX1 ..... Ex. 37

Plaintiffs' Joint Trial Exhibit PX2 ..... Ex. 38

Plaintiffs' Joint Trial Exhibit PX3 ..... Ex. 39

Plaintiffs' Joint Trial Exhibit PX4 ..... Ex. 40

Plaintiffs' Joint Trial Exhibit PX5 ..... Ex. 56

Plaintiffs' Joint Trial Exhibit PX6 ..... Ex. 58

Plaintiffs' Joint Trial Exhibit PX7 ..... Ex. 59

Plaintiffs' Joint Trial Exhibit PX8 ..... Ex. 60

Plaintiffs' Joint Trial Exhibit PX9 ..... Ex. 74

Plaintiffs' Joint Trial Exhibit PX10 ..... Ex. 76

Plaintiffs' Joint Trial Exhibit PX11 ..... Ex. 77

Plaintiffs' Joint Trial Exhibit PX12 ..... Ex. 78

Plaintiffs' Joint Trial Exhibit PX13 ..... Ex. 91

Plaintiffs' Joint Trial Exhibit PX14 ..... Ex. 93

Plaintiffs' Joint Trial Exhibit PX15 ..... Ex. 94

Plaintiffs' Joint Trial Exhibit PX16 ..... Ex. 95

Plaintiffs' Joint Trial Exhibit PX17 ..... Ex. 96

Plaintiffs' Joint Trial Exhibit PX18 ..... Ex. 97

Plaintiffs' Joint Trial Exhibit PX19 ..... Ex. 98

Plaintiffs' Joint Trial Exhibit PX20 ..... Ex. 99

Plaintiffs' Joint Trial Exhibit PX21 ..... Ex. 100

Plaintiffs' Joint Trial Exhibit PX22 ..... Ex. 109

Plaintiffs' Joint Trial Exhibit PX23 ..... Ex. 126

Plaintiffs' Joint Trial Exhibit PX24 ..... Ex. 160

Plaintiffs' Joint Trial Exhibit PX25 ..... Ex. 161

Plaintiffs' Joint Trial Exhibit PX26 ..... Ex. 163

Plaintiffs' Joint Trial Exhibit PX27 ..... Ex. 165

Plaintiffs' Joint Trial Exhibit PX28 ..... Ex. 179

Plaintiffs' Joint Trial Exhibit PX29 ..... Ex. 184

Plaintiffs' Joint Trial Exhibit PX30 ..... Ex. 208

Plaintiffs' Joint Trial Exhibit PX31 ..... Ex. 210

Plaintiffs' Joint Trial Exhibit PX32 ..... Ex. 212

Plaintiffs' Joint Trial Exhibit PX33 ..... Ex. 214

Plaintiffs' Joint Trial Exhibit PX34 ..... Ex. 216

Plaintiffs' Joint Trial Exhibit PX35 ..... Ex. 218

Plaintiffs' Joint Trial Exhibit PX36 ..... Ex. 282

Plaintiffs' Joint Trial Exhibit PX37 ..... Ex. 353

Plaintiffs' Joint Trial Exhibit PX38 ..... Ex. 437

Plaintiffs' Joint Trial Exhibit PX39 ..... Ex. 486

Plaintiffs' Joint Trial Exhibit PX40 ..... Ex. 517

Plaintiffs' Joint Trial Exhibit PX41 ..... Ex. 564

Plaintiffs' Joint Trial Exhibit PX42 ..... Ex. 606

Plaintiffs' Joint Trial Exhibit PX43 ..... Ex. 653

Plaintiffs' Joint Trial Exhibit PX44 ..... Ex. 703

Plaintiffs' Joint Trial Exhibit PX46 ..... Ex. 704

Plaintiffs' Joint Trial Exhibit PX47 ..... Ex. 710

Plaintiffs' Joint Trial Exhibit PX48 ..... Ex. 713

Plaintiffs' Joint Trial Exhibit PX49 ..... Ex. 718

Plaintiffs' Joint Trial Exhibit PX52 ..... Ex. 728

Plaintiffs' Joint Trial Exhibit PX53 ..... Ex. 730

Plaintiffs' Joint Trial Exhibit PX55 ..... Ex. 731

Plaintiffs' Joint Trial Exhibit PX56 ..... Ex. 732

Plaintiffs' Joint Trial Exhibit PX57 ..... Ex. 733

Plaintiffs' Joint Trial Exhibit PX59 ..... Ex. 734

Plaintiffs' Joint Trial Exhibit PX60 ..... Ex. 735

Plaintiffs' Joint Trial Exhibit PX61 ..... Ex. 736

Plaintiffs' Joint Trial Exhibit PX62 ..... Ex. 737

Plaintiffs' Joint Trial Exhibit PX63 ..... Ex. 738

Plaintiffs' Joint Trial Exhibit PX64 ..... Ex. 739

Plaintiffs' Joint Trial Exhibit PX65 ..... Ex. 740

Plaintiffs' Joint Trial Exhibit PX66 ..... Ex. 741

Plaintiffs' Joint Trial Exhibit PX68 ..... Ex. 742

Plaintiffs' Joint Trial Exhibit PX69 ..... Ex. 743

Plaintiffs' Joint Trial Exhibit PX70 ..... Ex. 744

Plaintiffs' Joint Trial Exhibit PX71 ..... Ex. 759

Plaintiffs' Joint Trial Exhibit PX72 ..... Ex. 777

Plaintiffs' Joint Trial Exhibit PX73 ..... Ex. 787

Plaintiffs' Joint Trial Exhibit PX74 ..... Ex. 788

Plaintiffs' Joint Trial Exhibit PX75 ..... Ex. 827

Plaintiffs' Joint Trial Exhibit PX76 ..... Ex. 857

Plaintiffs' Joint Trial Exhibit PX77 ..... Ex. 869

Plaintiffs' Joint Trial Exhibit PX78 ..... Ex. 979

Plaintiffs' Joint Trial Exhibit PX79 ..... Ex. 1012

Plaintiffs' Joint Trial Exhibit PX80 ..... Ex. 1099

Plaintiffs' Joint Trial Exhibit PX81 ..... Ex. 1151

Plaintiffs' Joint Trial Exhibit PX82 ..... Ex. 1296

Plaintiffs' Joint Trial Exhibit PX83 ..... Ex. 1409

Plaintiffs' Joint Trial Exhibit PX84 ..... Ex. 1568

Plaintiffs' Joint Trial Exhibit PX85 ..... Ex. 1632

Plaintiffs' Joint Trial Exhibit PX86 ..... Ex. 1640

Plaintiffs' Joint Trial Exhibit PX87 ..... Ex. 1641

Plaintiffs' Joint Trial Exhibit PX88 ..... Ex. 1650

Plaintiffs' Joint Trial Exhibit PX89 ..... Ex. 1663

Plaintiffs' Joint Trial Exhibit PX90 ..... Ex. 1690

Plaintiffs' Joint Trial Exhibit PX91 ..... Ex. 1725

Plaintiffs' Joint Trial Exhibit PX92 ..... Ex. 1742

Plaintiffs' Joint Trial Exhibit PX93 ..... Ex. 1759

Plaintiffs' Joint Trial Exhibit PX94 ..... Ex. 1779

Plaintiffs' Joint Trial Exhibit PX95 ..... Ex. 1809

Plaintiffs' Joint Trial Exhibit PX96 ..... Ex. 1843

Plaintiffs' Joint Trial Exhibit PX97 ..... Ex. 1860

Plaintiffs' Joint Trial Exhibit PX98 ..... Ex. 1868

Plaintiffs' Joint Trial Exhibit PX99 ..... Ex. 1897

Plaintiffs' Joint Trial Exhibit PX100 ..... Ex. 1930

Plaintiffs' Joint Trial Exhibit PX101 ..... Ex. 1950

Plaintiffs' Joint Trial Exhibit PX102 ..... Ex. 1967

Plaintiffs' Joint Trial Exhibit PX103 ..... Ex. 1996

Plaintiffs' Joint Trial Exhibit PX109 ..... Ex. 2009

Plaintiffs' Joint Trial Exhibit PX110 ..... Ex. 2011

Plaintiffs' Joint Trial Exhibit PX114 ..... Ex. 2056

Plaintiffs' Joint Trial Exhibit PX115 ..... Ex. 2087

Plaintiffs' Joint Trial Exhibit PX116 ..... Ex. 2162

Plaintiffs' Joint Trial Exhibit PX117 ..... Ex. 2357

Plaintiffs' Joint Trial Exhibit PX118 ..... Ex. 2442

Plaintiffs' Joint Trial Exhibit PX119 ..... Ex. 2517

Plaintiffs' Joint Trial Exhibit PX120 ..... Ex. 2522

Plaintiffs' Joint Trial Exhibit PX121 ..... Ex. 2527

Plaintiffs' Joint Trial Exhibit PX122 ..... Ex. 2546

Plaintiffs' Joint Trial Exhibit PX123 ..... Ex. 2593

Plaintiffs' Joint Trial Exhibit PX124 ..... Ex. 2725

Plaintiffs' Joint Trial Exhibit PX125 ..... Ex. 2882

Plaintiffs' Joint Trial Exhibit PX126 ..... Ex. 3011

Plaintiffs' Joint Trial Exhibit PX127 ..... Ex. 3012

Plaintiffs' Joint Trial Exhibit PX129 ..... Ex. 3024

Plaintiffs' Joint Trial Exhibit PX130 ..... Ex. 3026

Plaintiffs' Joint Trial Exhibit PX131 ..... Ex. 3032

Plaintiffs' Joint Trial Exhibit PX132 ..... Ex. 3033

Plaintiffs' Joint Trial Exhibit PX133 ..... Ex. 3035

Plaintiffs' Joint Trial Exhibit PX134 ..... Ex. 3037

Plaintiffs' Joint Trial Exhibit PX135 ..... Ex. 3044

Plaintiffs' Joint Trial Exhibit PX136 ..... Ex. 3047

Plaintiffs' Joint Trial Exhibit PX137 ..... Ex. 3053

Plaintiffs' Joint Trial Exhibit PX138 ..... Ex. 3055

Plaintiffs' Joint Trial Exhibit PX139 ..... Ex. 3056

Plaintiffs' Joint Trial Exhibit PX140 ..... Ex. 3067

Plaintiffs' Joint Trial Exhibit PX141 ..... Ex. 3074

Plaintiffs' Joint Trial Exhibit PX142 ..... Ex. 3080

Plaintiffs' Joint Trial Exhibit PX143 ..... Ex. 3229

Plaintiffs' Joint Trial Exhibit PX144 ..... Ex. 3234

Plaintiffs' Joint Trial Exhibit PX145 ..... Ex. 3235

Plaintiffs' Joint Trial Exhibit PX146 ..... Ex. 3556

NCLCV Plaintiffs' Trial Exhibit PX150 ..... Ex. 3901

NCLCV Plaintiffs' Trial Exhibit PX151 ..... Ex. 3929

NCLCV Plaintiffs' Trial Exhibit PX152 ..... Ex. 3936

NCLCV Plaintiffs' Trial Exhibit PX153 ..... Ex. 3937

NCLCV Plaintiffs' Trial Exhibit PX154 ..... Ex. 3938

NCLCV Plaintiffs' Trial Exhibit PX155 ..... Ex. 3939

NCLCV Plaintiffs' Trial Exhibit PX156 ..... Ex. 3940

NCLCV Plaintiffs' Trial Exhibit PX157 ..... Ex. 3941

NCLCV Plaintiffs' Trial Exhibit PX158 ..... Ex. 3942

NCLCV Plaintiffs' Trial Exhibit PX159 ..... Ex. 3943

NCLCV Plaintiffs' Trial Exhibit PX160 ..... Ex. 3944

NCLCV Plaintiffs' Trial Exhibit PX161 ..... Ex. 3945

NCLCV Plaintiffs' Trial Exhibit PX162 ..... Ex. 3946

NCLCV Plaintiffs' Trial Exhibit PX163 ..... Ex. 3947

NCLCV Plaintiffs' Trial Exhibit PX164 ..... Ex. 3948

NCLCV Plaintiffs' Trial Exhibit PX165 ..... Ex. 3949

NCLCV Plaintiffs' Trial Exhibit PX166 ..... Ex. 3950

NCLCV Plaintiffs' Trial Exhibit PX167 ..... Ex. 3951

NCLCV Plaintiffs' Trial Exhibit PX168 ..... Ex. 3952

NCLCV Plaintiffs' Trial Exhibit PX169 ..... Ex. 3953

NCLCV Plaintiffs' Trial Exhibit PX170 ..... Ex. 3954

NCLCV Plaintiffs' Trial Exhibit PX171 ..... Ex. 3955

NCLCV Plaintiffs' Trial Exhibit PX172 ..... Ex. 3956

NCLCV Plaintiffs' Trial Exhibit PX173 ..... Ex. 3957

NCLCV Plaintiffs' Trial Exhibit PX174 ..... Ex. 3958

NCLCV Plaintiffs' Trial Exhibit PX175 ..... Ex. 3959

NCLCV Plaintiffs' Trial Exhibit PX176 ..... Ex. 3960

NCLCV Plaintiffs' Trial Exhibit PX177 ..... Ex. 3961

NCLCV Plaintiffs' Trial Exhibit PX178 ..... Ex. 3963

NCLCV Plaintiffs' Trial Exhibit PX179 ..... Ex. 3965

NCLCV Plaintiffs' Trial Exhibit PX180 ..... Ex. 3967

NCLCV Plaintiffs' Trial Exhibit PX181 ..... Ex. 3969

NCLCV Plaintiffs' Trial Exhibit PX182 ..... Ex. 3971

VOLUME 2

NCLCV Plaintiffs' Trial Exhibit PX183 ..... Ex. 3973

NCLCV Plaintiffs' Trial Exhibit PX184 ..... Ex. 3975

NCLCV Plaintiffs' Trial Exhibit PX185 ..... Ex. 3977

NCLCV Plaintiffs' Trial Exhibit PX186 ..... Ex. 3979

NCLCV Plaintiffs' Trial Exhibit PX187 ..... Ex. 3981

NCLCV Plaintiffs' Trial Exhibit PX188 ..... Ex. 3983

NCLCV Plaintiffs' Trial Exhibit PX189 ..... Ex. 3985

NCLCV Plaintiffs' Trial Exhibit PX190 ..... Ex. 3987

NCLCV Plaintiffs' Trial Exhibit PX191 ..... Ex. 3989

NCLCV Plaintiffs' Trial Exhibit PX192 ..... Ex. 3991

NCLCV Plaintiffs' Trial Exhibit PX193 ..... Ex. 3993

NCLCV Plaintiffs' Trial Exhibit PX194 ..... Ex. 3995

NCLCV Plaintiffs' Trial Exhibit PX195 ..... Ex. 3997

NCLCV Plaintiffs' Trial Exhibit PX196 ..... Ex. 3999

NCLCV Plaintiffs' Trial Exhibit PX197 ..... Ex. 4001

NCLCV Plaintiffs' Trial Exhibit PX198 ..... Ex. 4003

NCLCV Plaintiffs' Trial Exhibit PX199 ..... Ex. 4005

NCLCV Plaintiffs' Trial Exhibit PX200 ..... Ex. 4007

NCLCV Plaintiffs' Trial Exhibit PX201 ..... Ex. 4009

NCLCV Plaintiffs' Trial Exhibit PX202 ..... Ex. 4010

NCLCV Plaintiffs' Trial Exhibit PX203 ..... Ex. 4103

NCLCV Plaintiffs' Trial Exhibit PX204 ..... Ex. 4110

NCLCV Plaintiffs' Trial Exhibit PX205 ..... Ex. 4116

NCLCV Plaintiffs' Trial Exhibit PX206 ..... Ex. 4121

NCLCV Plaintiffs' Trial Exhibit PX207 ..... Ex. 4123

NCLCV Plaintiffs' Trial Exhibit PX208 ..... Ex. 4125

NCLCV Plaintiffs' Trial Exhibit PX209 ..... Ex. 4127

NCLCV Plaintiffs' Trial Exhibit PX210 ..... Ex. 4129

NCLCV Plaintiffs' Trial Exhibit PX211 ..... Ex. 4131

NCLCV Plaintiffs' Trial Exhibit PX214 ..... Ex. 4133

NCLCV Plaintiffs' Trial Exhibit PX215 ..... Ex. 4134

NCLCV Plaintiffs' Trial Exhibit PX216 ..... Ex. 4140

NCLCV Plaintiffs' Trial Exhibit PX217 ..... Ex. 4155

NCLCV Plaintiffs' Trial Exhibit PX234 ..... Ex. 4156

NCLCV Plaintiffs' Trial Exhibit PX235 ..... Ex. 4166

NCLCV Plaintiffs' Trial Exhibit PX236 ..... Ex. 4168

NCLCV Plaintiffs' Trial Exhibit PX237 ..... Ex. 4169

NCLCV Plaintiffs' Trial Exhibit PX238 ..... Ex. 4170

NCLCV Plaintiffs' Trial Exhibit PX239 ..... Ex. 4171

NCLCV Plaintiffs' Trial Exhibit PX240 ..... Ex. 4172

NCLCV Plaintiffs' Trial Exhibit PX241 ..... Ex. 4173

NCLCV Plaintiffs' Trial Exhibit PX247 ..... Ex. 4174

NCLCV Plaintiffs' Trial Exhibit PX248 ..... Ex. 4175

NCLCV Plaintiffs' Trial Exhibit PX249 ..... Ex. 4176

NCLCV Plaintiffs' Trial Exhibit PX250 ..... Ex. 4177

NCLCV Plaintiffs' Trial Exhibit PX251 ..... Ex. 4178

Harper Plaintiffs' Trial Exhibit PX400 ..... Ex. 4179

Harper Plaintiffs' Trial Exhibit PX401 ..... Ex. 4180

Harper Plaintiffs' Trial Exhibit PX402 ..... Ex. 4181

Harper Plaintiffs' Trial Exhibit PX403 ..... Ex. 4182

Harper Plaintiffs' Trial Exhibit PX404 ..... Ex. 4183

Harper Plaintiffs' Trial Exhibit PX405 ..... Ex. 4184

Harper Plaintiffs' Trial Exhibit PX406 ..... Ex. 4185

Harper Plaintiffs' Trial Exhibit PX407 ..... Ex. 4186

Harper Plaintiffs' Trial Exhibit PX408 ..... Ex. 4187

Harper Plaintiffs' Trial Exhibit PX409 ..... Ex. 4188

Harper Plaintiffs' Trial Exhibit PX410 ..... Ex. 4189

Harper Plaintiffs' Trial Exhibit PX411 ..... Ex. 4190

Harper Plaintiffs' Trial Exhibit PX412 ..... Ex. 4191

Harper Plaintiffs' Trial Exhibit PX413 ..... Ex. 4192

Harper Plaintiffs' Trial Exhibit PX414 ..... Ex. 4193

Harper Plaintiffs' Trial Exhibit PX415 ..... Ex. 4194

Harper Plaintiffs' Trial Exhibit PX416 ..... Ex. 4195

Harper Plaintiffs' Trial Exhibit PX417 ..... Ex. 4196

Harper Plaintiffs' Trial Exhibit PX418 ..... Ex. 4197

Harper Plaintiffs' Trial Exhibit PX419 ..... Ex. 4198

Harper Plaintiffs' Trial Exhibit PX420 ..... Ex. 4199

Harper Plaintiffs' Trial Exhibit PX421 ..... Ex. 4200

Harper Plaintiffs' Trial Exhibit PX422 ..... Ex. 4201

Harper Plaintiffs' Trial Exhibit PX423 ..... Ex. 4202

Harper Plaintiffs' Trial Exhibit PX424 ..... Ex. 4203

Harper Plaintiffs' Trial Exhibit PX425 ..... Ex. 4204

Harper Plaintiffs' Trial Exhibit PX426 ..... Ex. 4335

Harper Plaintiffs' Trial Exhibit PX427 ..... Ex. 4336

Harper Plaintiffs' Trial Exhibit PX428 ..... Ex. 4337

Harper Plaintiffs' Trial Exhibit PX429 ..... Ex. 4338

Harper Plaintiffs' Trial Exhibit PX430 ..... Ex. 4339

Harper Plaintiffs' Trial Exhibit PX431 ..... Ex. 4340

Harper Plaintiffs' Trial Exhibit PX432 ..... Ex. 4341

Harper Plaintiffs' Trial Exhibit PX433 ..... Ex. 4342

Harper Plaintiffs' Trial Exhibit PX434 ..... Ex. 4343

Harper Plaintiffs' Trial Exhibit PX435 ..... Ex. 4344

Harper Plaintiffs' Trial Exhibit PX436 ..... Ex. 4345

Harper Plaintiffs' Trial Exhibit PX437 ..... Ex. 4346

Harper Plaintiffs' Trial Exhibit PX438 ..... Ex. 4347

Harper Plaintiffs' Trial Exhibit PX439 ..... Ex. 4348

Harper Plaintiffs' Trial Exhibit PX440 ..... Ex. 4349

Harper Plaintiffs' Trial Exhibit PX441 ..... Ex. 4350

Harper Plaintiffs' Trial Exhibit PX442 ..... Ex. 4351

Harper Plaintiffs' Trial Exhibit PX443 ..... Ex. 4352

Harper Plaintiffs' Trial Exhibit PX444 ..... Ex. 4353

Harper Plaintiffs' Trial Exhibit PX445 ..... Ex. 4354

Harper Plaintiffs' Trial Exhibit PX446 ..... Ex. 4355

Harper Plaintiffs' Trial Exhibit PX447 ..... Ex. 4356

Harper Plaintiffs' Trial Exhibit PX448 ..... Ex. 4357

Harper Plaintiffs' Trial Exhibit PX449 ..... Ex. 4358

Harper Plaintiffs' Trial Exhibit PX450 ..... Ex. 4359

Harper Plaintiffs' Trial Exhibit PX451 ..... Ex. 4360

Harper Plaintiffs' Trial Exhibit PX452 ..... Ex. 4361

Harper Plaintiffs' Trial Exhibit PX453 ..... Ex. 4362

Harper Plaintiffs' Trial Exhibit PX454 ..... Ex. 4363

Harper Plaintiffs' Trial Exhibit PX455 ..... Ex. 4364

Harper Plaintiffs' Trial Exhibit PX456 ..... Ex. 4365

Harper Plaintiffs' Trial Exhibit PX457 ..... Ex. 4366

Harper Plaintiffs' Trial Exhibit PX458 ..... Ex. 4367

Harper Plaintiffs' Trial Exhibit PX459 ..... Ex. 4368

Harper Plaintiffs' Trial Exhibit PX460 ..... Ex. 4369

Harper Plaintiffs' Trial Exhibit PX461 ..... Ex. 4370

Harper Plaintiffs' Trial Exhibit PX462 ..... Ex. 4371

Harper Plaintiffs' Trial Exhibit PX463 ..... Ex. 4372

Harper Plaintiffs' Trial Exhibit PX464 ..... Ex. 4373

Harper Plaintiffs' Trial Exhibit PX465 ..... Ex. 4374

Harper Plaintiffs' Trial Exhibit PX466 ..... Ex. 4375

Harper Plaintiffs' Trial Exhibit PX467 ..... Ex. 4376

Harper Plaintiffs' Trial Exhibit PX468 ..... Ex. 4377

Harper Plaintiffs' Trial Exhibit PX469 ..... Ex. 4378

Harper Plaintiffs' Trial Exhibit PX470 ..... Ex. 4379

Harper Plaintiffs' Trial Exhibit PX471 ..... Ex. 4380

Harper Plaintiffs' Trial Exhibit PX472 ..... Ex. 4381

Harper Plaintiffs' Trial Exhibit PX473 ..... Ex. 4382

Harper Plaintiffs' Trial Exhibit PX474 ..... Ex. 4383

Harper Plaintiffs' Trial Exhibit PX475 ..... Ex. 4384

Harper Plaintiffs' Trial Exhibit PX476 ..... Ex. 4385

Harper Plaintiffs' Trial Exhibit PX477 ..... Ex. 4386

Harper Plaintiffs' Trial Exhibit PX478 ..... Ex. 4387

Harper Plaintiffs' Trial Exhibit PX479 ..... Ex. 4388

Harper Plaintiffs' Trial Exhibit PX480 ..... Ex. 4389

Harper Plaintiffs' Trial Exhibit PX481 ..... Ex. 4390

Harper Plaintiffs' Trial Exhibit PX482 ..... Ex. 4391

Harper Plaintiffs' Trial Exhibit PX483 ..... Ex. 4486

Harper Plaintiffs' Trial Exhibit PX484 ..... Ex. 4487

Harper Plaintiffs' Trial Exhibit PX485 ..... Ex. 4488

Harper Plaintiffs' Trial Exhibit PX486 ..... Ex. 4489

Harper Plaintiffs' Trial Exhibit PX487 ..... Ex. 4490

Harper Plaintiffs' Trial Exhibit PX488 ..... Ex. 4491

Harper Plaintiffs' Trial Exhibit PX489 ..... Ex. 4492

Harper Plaintiffs' Trial Exhibit PX490 ..... Ex. 4493

Harper Plaintiffs' Trial Exhibit PX491 ..... Ex. 4494

Harper Plaintiffs' Trial Exhibit PX492 ..... Ex. 4495

Harper Plaintiffs' Trial Exhibit PX493 ..... Ex. 4496

Harper Plaintiffs' Trial Exhibit PX494 ..... Ex. 4497

Harper Plaintiffs' Trial Exhibit PX495 ..... Ex. 4498

Harper Plaintiffs' Trial Exhibit PX496 ..... Ex. 4499

Harper Plaintiffs' Trial Exhibit PX497 ..... Ex. 4500

Harper Plaintiffs' Trial Exhibit PX498 ..... Ex. 4501

Harper Plaintiffs' Trial Exhibit PX499 ..... Ex. 4502

Harper Plaintiffs' Trial Exhibit PX500 ..... Ex. 4503

Harper Plaintiffs' Trial Exhibit PX501 ..... Ex. 4504

Harper Plaintiffs' Trial Exhibit PX502 ..... Ex. 4505

Harper Plaintiffs' Trial Exhibit PX503 ..... Ex. 4506

Harper Plaintiffs' Trial Exhibit PX504 ..... Ex. 4507

Harper Plaintiffs' Trial Exhibit PX505 ..... Ex. 4508

Harper Plaintiffs' Trial Exhibit PX506 ..... Ex. 4509

Harper Plaintiffs' Trial Exhibit PX507 ..... Ex. 4510

Harper Plaintiffs' Trial Exhibit PX508 ..... Ex. 4511

Harper Plaintiffs' Trial Exhibit PX509 ..... Ex. 4512

Harper Plaintiffs' Trial Exhibit PX510 ..... Ex. 4513

Harper Plaintiffs' Trial Exhibit PX511 ..... Ex. 4514

Harper Plaintiffs' Trial Exhibit PX512 ..... Ex. 4515

Harper Plaintiffs' Trial Exhibit PX513 ..... Ex. 4516

Harper Plaintiffs' Trial Exhibit PX514 ..... Ex. 4517

Harper Plaintiffs' Trial Exhibit PX515 ..... Ex. 4518

Harper Plaintiffs' Trial Exhibit PX516 ..... Ex. 4519

Harper Plaintiffs' Trial Exhibit PX517 ..... Ex. 4520

Harper Plaintiffs' Trial Exhibit PX518 ..... Ex. 4521

Harper Plaintiffs' Trial Exhibit PX519 ..... Ex. 4522

Harper Plaintiffs' Trial Exhibit PX520 ..... Ex. 4523

Harper Plaintiffs' Trial Exhibit PX521 ..... Ex. 4524

Harper Plaintiffs' Trial Exhibit PX522 ..... Ex. 4525

Harper Plaintiffs' Trial Exhibit PX523 ..... Ex. 4526

Harper Plaintiffs' Trial Exhibit PX524 ..... Ex. 4585

Harper Plaintiffs' Trial Exhibit PX525 ..... Ex. 4590

Harper Plaintiffs' Trial Exhibit PX526 ..... Ex. 4591

Harper Plaintiffs' Trial Exhibit PX527 ..... Ex. 4592

Harper Plaintiffs' Trial Exhibit PX528 ..... Ex. 4593

Harper Plaintiffs' Trial Exhibit PX529 ..... Ex. 4594

Harper Plaintiffs' Trial Exhibit PX530 ..... Ex. 4595

Harper Plaintiffs' Trial Exhibit PX531 ..... Ex. 4596

Harper Plaintiffs' Trial Exhibit PX532 ..... Ex. 4597

Harper Plaintiffs' Trial Exhibit PX533 ..... Ex. 4598

Harper Plaintiffs' Trial Exhibit PX534 ..... Ex. 4599

Harper Plaintiffs' Trial Exhibit PX535 ..... Ex. 4600

Harper Plaintiffs' Trial Exhibit PX538 ..... Ex. 4601

Harper Plaintiffs' Trial Exhibit PX539 ..... Ex. 4602

Harper Plaintiffs' Trial Exhibit PX540 ..... Ex. 4603

Harper Plaintiffs' Trial Exhibit PX541 ..... Ex. 4604

Harper Plaintiffs' Trial Exhibit PX542 ..... Ex. 4605

Harper Plaintiffs' Trial Exhibit PX543 ..... Ex. 4606

Harper Plaintiffs' Trial Exhibit PX544 ..... Ex. 4607

Harper Plaintiffs' Trial Exhibit PX545 ..... Ex. 4608

Harper Plaintiffs' Trial Exhibit PX546 ..... Ex. 4609

Harper Plaintiffs' Trial Exhibit PX547 ..... Ex. 4610

Harper Plaintiffs' Trial Exhibit PX548 ..... Ex. 4611

Harper Plaintiffs' Trial Exhibit PX549 ..... Ex. 4612

Harper Plaintiffs' Trial Exhibit PX550 ..... Ex. 4613

Harper Plaintiffs' Trial Exhibit PX551 ..... Ex. 4614

Harper Plaintiffs' Trial Exhibit PX552 ..... Ex. 4615

Harper Plaintiffs' Trial Exhibit PX553 ..... Ex. 4616

Harper Plaintiffs' Trial Exhibit PX554 ..... Ex. 4617

Harper Plaintiffs' Trial Exhibit PX555 ..... Ex. 4618

Harper Plaintiffs' Trial Exhibit PX556 ..... Ex. 4619

Harper Plaintiffs' Trial Exhibit PX557 ..... Ex. 4620

Harper Plaintiffs' Trial Exhibit PX558 ..... Ex. 4621

Harper Plaintiffs' Trial Exhibit PX559 ..... Ex. 4622

Harper Plaintiffs' Trial Exhibit PX560 ..... Ex. 4623

Harper Plaintiffs' Trial Exhibit PX561 ..... Ex. 4624

Harper Plaintiffs' Trial Exhibit PX562 ..... Ex. 4625

Harper Plaintiffs' Trial Exhibit PX563 ..... Ex. 4626

Harper Plaintiffs' Trial Exhibit PX564 ..... Ex. 4627

Harper Plaintiffs' Trial Exhibit PX565 ..... Ex. 4628

Harper Plaintiffs' Trial Exhibit PX566 ..... Ex. 4629

Harper Plaintiffs' Trial Exhibit PX567 ..... Ex. 4630

Harper Plaintiffs' Trial Exhibit PX568 ..... Ex. 4631

Harper Plaintiffs' Trial Exhibit PX569 ..... Ex. 4632

Harper Plaintiffs' Trial Exhibit PX570 ..... Ex. 4633

Harper Plaintiffs' Trial Exhibit PX571 ..... Ex. 4634

Harper Plaintiffs' Trial Exhibit PX572 ..... Ex. 4635

Harper Plaintiffs' Trial Exhibit PX573 ..... Ex. 4636

Harper Plaintiffs' Trial Exhibit PX574 ..... Ex. 4637

Harper Plaintiffs' Trial Exhibit PX575 ..... Ex. 4638

Harper Plaintiffs' Trial Exhibit PX576 ..... Ex. 4639

Harper Plaintiffs' Trial Exhibit PX577 ..... Ex. 4640

Harper Plaintiffs' Trial Exhibit PX578 ..... Ex. 4641

Harper Plaintiffs' Trial Exhibit PX579 ..... Ex. 4642

Harper Plaintiffs' Trial Exhibit PX580 ..... Ex. 4643

Harper Plaintiffs' Trial Exhibit PX581 ..... Ex. 4644

Harper Plaintiffs' Trial Exhibit PX582 ..... Ex. 4645

Harper Plaintiffs' Trial Exhibit PX583 ..... Ex. 4646

Harper Plaintiffs' Trial Exhibit PX584 ..... Ex. 4647

Harper Plaintiffs' Trial Exhibit PX585 ..... Ex. 4648

Harper Plaintiffs' Trial Exhibit PX586 ..... Ex. 4649

Harper Plaintiffs' Trial Exhibit PX587 ..... Ex. 4650

Harper Plaintiffs' Trial Exhibit PX588 ..... Ex. 4651

Harper Plaintiffs' Trial Exhibit PX589 ..... Ex. 4652

Harper Plaintiffs' Trial Exhibit PX590 ..... Ex. 4653

Harper Plaintiffs' Trial Exhibit PX591 ..... Ex. 4654

Harper Plaintiffs' Trial Exhibit PX592 ..... Ex. 4655

Harper Plaintiffs' Trial Exhibit PX593 ..... Ex. 4656

Harper Plaintiffs' Trial Exhibit PX594 ..... Ex. 4657

Harper Plaintiffs' Trial Exhibit PX595 ..... Ex. 4658

Harper Plaintiffs' Trial Exhibit PX596 ..... Ex. 4659

Harper Plaintiffs' Trial Exhibit PX597 ..... Ex. 4660

Harper Plaintiffs' Trial Exhibit PX598 ..... Ex. 4661

Harper Plaintiffs' Trial Exhibit PX602 ..... Ex. 4662

Harper Plaintiffs' Trial Exhibit PX603 ..... Ex. 4676

Harper Plaintiffs' Trial Exhibit PX604 ..... Ex. 4677

Harper Plaintiffs' Trial Exhibit PX605 ..... Ex. 4678

Harper Plaintiffs' Trial Exhibit PX606 ..... Ex. 4679

Harper Plaintiffs' Trial Exhibit PX607 ..... Ex. 4680

Harper Plaintiffs' Trial Exhibit PX608 ..... Ex. 4681

Harper Plaintiffs' Trial Exhibit PX609 ..... Ex. 4682

Harper Plaintiffs' Trial Exhibit PX610 ..... Ex. 4683

Harper Plaintiffs' Trial Exhibit PX611 ..... Ex. 4684

Harper Plaintiffs' Trial Exhibit PX612 ..... Ex. 4685

Harper Plaintiffs' Trial Exhibit PX613 ..... Ex. 4686

Harper Plaintiffs' Trial Exhibit PX614 ..... Ex. 4687

Harper Plaintiffs' Trial Exhibit PX615 ..... Ex. 4688

Harper Plaintiffs' Trial Exhibit PX616 ..... Ex. 4689

Harper Plaintiffs' Trial Exhibit PX617 ..... Ex. 4690

Harper Plaintiffs' Trial Exhibit PX618 ..... Ex. 4691

Harper Plaintiffs' Trial Exhibit PX619 ..... Ex. 4692

Harper Plaintiffs' Trial Exhibit PX620 ..... Ex. 4693

Harper Plaintiffs' Trial Exhibit PX621 ..... Ex. 4694

Harper Plaintiffs' Trial Exhibit PX622 ..... Ex. 4695

Harper Plaintiffs' Trial Exhibit PX623 ..... Ex. 4696

Harper Plaintiffs' Trial Exhibit PX624 ..... Ex. 4697

Harper Plaintiffs' Trial Exhibit PX625 ..... Ex. 4698

Harper Plaintiffs' Trial Exhibit PX626 ..... Ex. 4699

Harper Plaintiffs' Trial Exhibit PX627 ..... Ex. 4700

Harper Plaintiffs' Trial Exhibit PX628 ..... Ex. 4715

Common Cause & Harper Plaintiffs' Trial Exhibit PX629..... Ex. 4720

Common Cause & Harper Plaintiffs' Trial Exhibit PX630..... Ex. 4826

Common Cause & Harper Plaintiffs' Trial Exhibit PX631..... Ex. 4834

Common Cause & Harper Plaintiffs' Trial Exhibit PX632..... Ex. 4835

Common Cause & Harper Plaintiffs' Trial Exhibit PX633..... Ex. 4836

Common Cause & Harper Plaintiffs' Trial Exhibit PX634..... Ex. 4837

Common Cause & Harper Plaintiffs' Trial Exhibit PX635..... Ex. 4838

Common Cause & Harper Plaintiffs' Trial Exhibit PX636..... Ex. 4839

Common Cause & Harper Plaintiffs' Trial Exhibit PX637..... Ex. 4840

Common Cause & Harper Plaintiffs' Trial Exhibit PX638..... Ex. 4841

Common Cause & Harper Plaintiffs' Trial Exhibit PX639..... Ex. 4842

Common Cause & Harper Plaintiffs' Trial Exhibit PX640..... Ex. 4843

Common Cause & Harper Plaintiffs' Trial Exhibit PX641..... Ex. 4844

Common Cause & Harper Plaintiffs' Trial Exhibit PX642 ..... Ex. 4845

Common Cause & Harper Plaintiffs' Trial Exhibit PX643 ..... Ex. 4846

Common Cause & Harper Plaintiffs' Trial Exhibit PX644 ..... Ex. 4847

Common Cause & Harper Plaintiffs' Trial Exhibit PX645 ..... Ex. 4848

Common Cause & Harper Plaintiffs' Trial Exhibit PX646 ..... Ex. 4849

Common Cause & Harper Plaintiffs' Trial Exhibit PX647 ..... Ex. 4850

Common Cause & Harper Plaintiffs' Trial Exhibit PX648 ..... Ex. 4851

Common Cause & Harper Plaintiffs' Trial Exhibit PX649 ..... Ex. 4852

Common Cause & Harper Plaintiffs' Trial Exhibit PX650 ..... Ex. 4853

Common Cause & Harper Plaintiffs' Trial Exhibit PX651 ..... Ex. 4854

Common Cause & Harper Plaintiffs' Trial Exhibit PX652 ..... Ex. 4855

Common Cause & Harper Plaintiffs' Trial Exhibit PX653 ..... Ex. 4856

Common Cause & Harper Plaintiffs' Trial Exhibit PX654 ..... Ex. 4857

Common Cause & Harper Plaintiffs' Trial Exhibit PX655 ..... Ex. 4858

Common Cause & Harper Plaintiffs' Trial Exhibit PX656 ..... Ex. 4859

Common Cause & Harper Plaintiffs' Trial Exhibit PX657 ..... Ex. 4860

Common Cause & Harper Plaintiffs' Trial Exhibit PX658 ..... Ex. 4861

Common Cause & Harper Plaintiffs' Trial Exhibit PX659 ..... Ex. 4862

Common Cause & Harper Plaintiffs' Trial Exhibit PX660 ..... Ex. 4863

Common Cause & Harper Plaintiffs' Trial Exhibit PX661 ..... Ex. 4864

Common Cause & Harper Plaintiffs' Trial Exhibit PX662 ..... Ex. 4865

Common Cause & Harper Plaintiffs' Trial Exhibit PX663 ..... Ex. 4866

Common Cause & Harper Plaintiffs' Trial Exhibit PX664 ..... Ex. 4867

Common Cause & Harper Plaintiffs' Trial Exhibit PX665 ..... Ex. 4868

Common Cause & Harper Plaintiffs' Trial Exhibit PX666 ..... Ex. 4869

Common Cause & Harper Plaintiffs' Trial Exhibit PX667 ..... Ex. 4870

Common Cause & Harper Plaintiffs' Trial Exhibit PX668 ..... Ex. 4871

Common Cause & Harper Plaintiffs' Trial Exhibit PX669 ..... Ex. 4872

Common Cause & Harper Plaintiffs' Trial Exhibit PX670 ..... Ex. 4873

Common Cause & Harper Plaintiffs' Trial Exhibit PX671 ..... Ex. 4874

VOLUME 3

Common Cause & Harper Plaintiffs' Trial Exhibit PX672 ..... Ex. 4893

Common Cause & Harper Plaintiffs' Trial Exhibit PX673 ..... Ex. 4894

Common Cause & Harper Plaintiffs' Trial Exhibit PX674 ..... Ex. 4895

Common Cause & Harper Plaintiffs' Trial Exhibit PX675 ..... Ex. 4896

Common Cause & Harper Plaintiffs' Trial Exhibit PX676 ..... Ex. 4897

Common Cause & Harper Plaintiffs' Trial Exhibit PX677 ..... Ex. 4898

Harper Plaintiffs' Trial Exhibit PX678 ..... Ex. 4899

Harper Plaintiffs' Trial Exhibit PX679 ..... Ex. 4912

Harper Plaintiffs' Trial Exhibit PX680 ..... Ex. 4919

Harper Plaintiffs' Trial Exhibit PX681 ..... Ex. 4927

Common Cause & Harper Plaintiffs' Trial Exhibit PX682 ..... Ex. 4935

Harper Plaintiffs' Trial Exhibit PX683 ..... Ex. 4936

Harper Plaintiffs' Trial Exhibit PX684 ..... Ex. 4937

Harper Plaintiffs' Trial Exhibit PX685 ..... Ex. 4938

Harper Plaintiffs' Trial Exhibit PX686 ..... Ex. 4939

Harper Plaintiffs' Trial Exhibit PX687 ..... Ex. 5217

Common Cause Trial Exhibit PX1400..... Ex. 5270

Common Cause Trial Exhibit PX1401..... Ex. 5271

Common Cause Trial Exhibit PX1402..... Ex. 5272

Common Cause Trial Exhibit PX1403..... Ex. 5287

Common Cause Trial Exhibit PX1404..... Ex. 5288

Common Cause Trial Exhibit PX1405..... Ex. 5302

Common Cause Trial Exhibit PX1406..... Ex. 5303

Common Cause Trial Exhibit PX1407..... Ex. 5305

Common Cause Trial Exhibit PX1408..... Ex. 5306

Common Cause Trial Exhibit PX1409..... Ex. 5455

Common Cause Trial Exhibit PX1410..... Ex. 5473

Common Cause Trial Exhibit PX1411..... Ex. 5474

Common Cause Trial Exhibit PX1412..... Ex. 5541

Common Cause Trial Exhibit PX1413..... Ex. 5549

Common Cause Trial Exhibit PX1415..... Ex. 5551

Common Cause Trial Exhibit PX1416..... Ex. 5552

Common Cause Trial Exhibit PX1417..... Ex. 5565

Common Cause Trial Exhibit PX1418..... Ex. 5566

Common Cause Trial Exhibit PX1419..... Ex. 5642

Common Cause Trial Exhibit PX1420 ..... Ex. 5644

Common Cause Trial Exhibit PX1421 ..... Ex. 5720

Common Cause Trial Exhibit PX1422 ..... Ex. 5721

Common Cause Trial Exhibit PX1423 ..... Ex. 5831

Common Cause Trial Exhibit PX1424 ..... Ex. 5832

Common Cause Trial Exhibit PX1425 ..... Ex. 5833

Common Cause Trial Exhibit PX1426 ..... Ex. 5834

Common Cause Trial Exhibit PX1427 ..... Ex. 5834

Common Cause Trial Exhibit PX1428 ..... Ex. 5849

Common Cause Trial Exhibit PX1429 ..... Ex. 5863

Common Cause Trial Exhibit PX1430 ..... Ex. 5864

Common Cause Trial Exhibit PX1431 ..... Ex. 5865

Common Cause Trial Exhibit PX1432 ..... Ex. 5867

Common Cause Trial Exhibit PX1433 ..... Ex. 5870

Common Cause Trial Exhibit PX1434 ..... Ex. 5871

Common Cause Trial Exhibit PX1435 ..... Ex. 5873

Common Cause Trial Exhibit PX1436 ..... Ex. 5875

Common Cause Trial Exhibit PX1437 ..... Ex. 5877

Common Cause Trial Exhibit PX1438 ..... Ex. 5878

Common Cause Trial Exhibit PX1439 ..... Ex. 5879

Common Cause Trial Exhibit PX1440 ..... Ex. 5880

Common Cause Trial Exhibit PX1441 ..... Ex. 5896

Common Cause Trial Exhibit PX1442..... Ex. 5897

Common Cause Trial Exhibit PX1443..... Ex. 5898

Common Cause Trial Exhibit PX1444..... Ex. 5899

VOLUME 5

Common Cause Trial Exhibit PX1445..... Ex. 5978

Common Cause Trial Exhibit PX1446..... Ex. 6057

Common Cause Trial Exhibit PX1447..... Ex. 6058

Common Cause Trial Exhibit PX1448..... Ex. 6087

Common Cause Trial Exhibit PX1458..... Ex. 6091

Common Cause Trial Exhibit PX1459..... Ex. 6092

Common Cause Trial Exhibit PX1460..... Ex. 6093

Common Cause Trial Exhibit PX1461..... Ex. 6116

Common Cause Trial Exhibit PX1462..... Ex. 6148

Common Cause Trial Exhibit PX1463..... Ex. 6205

Common Cause Trial Exhibit PX1464..... Ex. 6209

Common Cause Trial Exhibit PX1465..... Ex. 6226

Common Cause Trial Exhibit PX1467..... Ex. 6227

Common Cause Trial Exhibit PX1468..... Ex. 6289

Common Cause Trial Exhibit PX1469..... Ex. 6311

Common Cause Trial Exhibit PX1470..... Ex. 6313

Common Cause Trial Exhibit PX1471..... Ex. 6321

Common Cause Trial Exhibit PX1472 ..... Ex. 6391

Common Cause Trial Exhibit PX1473 ..... Ex. 6405

Common Cause Trial Exhibit PX1474 ..... Ex. 6406

Common Cause Trial Exhibit PX1475 ..... Ex. 6407

Common Cause Trial Exhibit PX1476 ..... Ex. 6408

Common Cause Trial Exhibit PX1477 ..... Ex. 6409

Common Cause Trial Exhibit PX1478 ..... Ex. 6410

Common Cause Trial Exhibit PX1479 ..... Ex. 6411

Common Cause Trial Exhibit PX1480 ..... Ex. 6412

Common Cause Trial Exhibit PX1481 ..... Ex. 6422

Common Cause Trial Exhibit PX1482 ..... Ex. 6425

Common Cause Trial Exhibit PX1483 ..... Ex. 6444

Common Cause Trial Exhibit PX1484 ..... Ex. 6473

Common Cause Trial Exhibit PX1485 ..... Ex. 6579

Common Cause Trial Exhibit PX1486 ..... Ex. 6581

Common Cause Trial Exhibit PX1487 ..... Ex. 6680

Common Cause Trial Exhibit PX1488 ..... Ex. 6681

Common Cause Trial Exhibit PX1489 ..... Ex. 6682

Common Cause Trial Exhibit PX1490 ..... Ex. 6683

Common Cause Trial Exhibit PX1491 ..... Ex. 6684

Common Cause Trial Exhibit PX1492 ..... Ex. 6685

Common Cause Trial Exhibit PX1493 ..... Ex. 6686

Common Cause Trial Exhibit PX1494 ..... Ex. 6687

Common Cause Trial Exhibit PX1495 ..... Ex. 6688

Common Cause Trial Exhibit PX1496 ..... Ex. 6689

Common Cause Trial Exhibit PX1497 ..... Ex. 6690

Common Cause Trial Exhibit PX1498 ..... Ex. 6691

Common Cause Trial Exhibit PX1499 ..... Ex. 6692

Common Cause Trial Exhibit PX1500 ..... Ex. 6693

Common Cause Trial Exhibit PX1501 ..... Ex. 6694

Common Cause Trial Exhibit PX1502 ..... Ex. 6695

Common Cause Trial Exhibit PX1503 ..... Ex. 6696

Common Cause Trial Exhibit PX1504 ..... Ex. 6697

Common Cause Trial Exhibit PX1505 ..... Ex. 6698

Common Cause Trial Exhibit PX1506 ..... Ex. 6699

Common Cause Trial Exhibit PX1507 ..... Ex. 6700

Common Cause Trial Exhibit PX1508 ..... Ex. 6701

Common Cause Trial Exhibit PX1509 ..... Ex. 6702

Common Cause Trial Exhibit PX1510 ..... Ex. 6703

Common Cause Trial Exhibit PX1511 ..... Ex. 6704

Common Cause Trial Exhibit PX1512 ..... Ex. 6705

Common Cause Trial Exhibit PX1513 ..... Ex. 6706

Common Cause Trial Exhibit PX1514 ..... Ex. 6707

Common Cause Trial Exhibit PX1515 ..... Ex. 6708

Common Cause Trial Exhibit PX1516..... Ex. 6709

Common Cause Trial Exhibit PX1517..... Ex. 6710

Common Cause Trial Exhibit PX1518..... Ex. 6711

Common Cause Trial Exhibit PX1519..... Ex. 6712

Common Cause Trial Exhibit PX1520..... Ex. 6713

Common Cause Trial Exhibit PX1521..... Ex. 6714

Common Cause Trial Exhibit PX1522..... Ex. 6715

Common Cause Trial Exhibit PX1523..... Ex. 6716

Common Cause Trial Exhibit PX1524..... Ex. 6717

Common Cause Trial Exhibit PX1525..... Ex. 6718

Common Cause Trial Exhibit PX1526..... Ex. 6719

Common Cause Trial Exhibit PX1527..... Ex. 6720

Common Cause Trial Exhibit PX1528..... Ex. 6721

Common Cause Trial Exhibit PX1529..... Ex. 6722

Common Cause Trial Exhibit PX1530..... Ex. 6723

Common Cause Trial Exhibit PX1531..... Ex. 6724

Common Cause Trial Exhibit PX1532..... Ex. 6728

Common Cause Trial Exhibit PX1533..... Ex. 6729

Common Cause Trial Exhibit PX1534..... Ex. 6730

Common Cause Trial Exhibit PX1535..... Ex. 6731

Common Cause Trial Exhibit PX1536..... Ex. 6732

Common Cause Trial Exhibit PX1537..... Ex. 6733

Common Cause Trial Exhibit PX1538..... Ex. 6734

Common Cause Trial Exhibit PX1539..... Ex. 6735

Common Cause Trial Exhibit PX1540..... Ex. 6736

Common Cause Trial Exhibit PX1541..... Ex. 6737

Common Cause Trial Exhibit PX1542..... Ex. 6738

Common Cause Trial Exhibit PX1543..... Ex. 6739

Common Cause Trial Exhibit PX1544..... Ex. 6740

Common Cause Trial Exhibit PX1545..... Ex. 6741

Common Cause Trial Exhibit PX1546..... Ex. 6742

Common Cause Trial Exhibit PX1547..... Ex. 6743

Common Cause Trial Exhibit PX1548..... Ex. 6744

Common Cause Trial Exhibit PX1549..... Ex. 6745

Common Cause Trial Exhibit PX1550..... Ex. 6746

Common Cause Trial Exhibit PX1551..... Ex. 6747

Common Cause Trial Exhibit PX1552..... Ex. 6748

Common Cause Trial Exhibit PX1553..... Ex. 6749

Common Cause Trial Exhibit PX1554..... Ex. 6750

Common Cause Trial Exhibit PX1555..... Ex. 6751

Common Cause Trial Exhibit PX1556..... Ex. 6752

Common Cause Trial Exhibit PX1557..... Ex. 6753

Common Cause Trial Exhibit PX1558..... Ex. 6754

Common Cause Trial Exhibit PX1559..... Ex. 6755

Common Cause Trial Exhibit PX1561 ..... Ex. 6756

Common Cause Trial Exhibit PX1562 ..... Ex. 6840

Common Cause Trial Exhibit PX1563 ..... Ex. 6841

Common Cause Trial Exhibit PX1564 ..... Ex. 6842

Common Cause Trial Exhibit PX1565 ..... Ex. 6844

Common Cause Trial Exhibit PX1566 ..... Ex. 6846

Common Cause Trial Exhibit PX1567 ..... Ex. 6849

Common Cause Trial Exhibit PX1568 ..... Ex. 6853

Common Cause Trial Exhibit PX1569 ..... Ex. 6854

Common Cause Trial Exhibit PX1570 ..... Ex. 6862

Common Cause Trial Exhibit PX1571 ..... Ex. 6865

Common Cause Trial Exhibit PX1572 ..... Ex. 6866

Common Cause Trial Exhibit PX1573 ..... Ex. 6867

Common Cause Trial Exhibit PX1574 ..... Ex. 6868

Common Cause Trial Exhibit PX1575 ..... Ex. 6869

Common Cause Trial Exhibit PX1576 ..... Ex. 6870

Common Cause Trial Exhibit PX1577 ..... Ex. 6871

Common Cause Trial Exhibit PX1578 ..... Ex. 6872

Common Cause Trial Exhibit PX1579 ..... Ex. 6873

Common Cause Trial Exhibit PX1580 ..... Ex. 6874

Common Cause Trial Exhibit PX1581 ..... Ex. 6875

Common Cause Trial Exhibit PX1582 ..... Ex. 6877

Common Cause Trial Exhibit PX1583..... Ex. 6885

Common Cause Trial Exhibit PX1585..... Ex. 6886

Common Cause Trial Exhibit PX1586..... Ex. 6887

Common Cause Trial Exhibit PX1587..... Ex. 6888

Common Cause Trial Exhibit PX1589..... Ex. 6889

Common Cause Trial Exhibit PX1590..... Ex. 6890

Common Cause Trial Exhibit PX1591..... Ex. 6891

Common Cause Trial Exhibit PX1592..... Ex. 6892

Common Cause Trial Exhibit PX1593..... Ex. 6893

Common Cause Trial Exhibit PX1594..... Ex. 6894

Common Cause Trial Exhibit PX1595..... Ex. 6895

Common Cause Trial Exhibit PX1596..... Ex. 6896

Common Cause Trial Exhibit PX1597..... Ex. 6897

Common Cause Trial Exhibit PX1598..... Ex. 6898

Common Cause Trial Exhibit PX1599..... Ex. 6899

Common Cause Trial Exhibit PX1600..... Ex. 6900

Common Cause Trial Exhibit PX1601..... Ex. 6901

Common Cause Trial Exhibit PX1602..... Ex. 6902

Common Cause Trial Exhibit PX1603..... Ex. 6903

Common Cause Trial Exhibit PX1604..... Ex. 6904

Common Cause Trial Exhibit PX1605..... Ex. 6905

Common Cause Trial Exhibit PX1606..... Ex. 6906

Common Cause Trial Exhibit PX1607 ..... Ex. 6907

Common Cause Trial Exhibit PX1608 ..... Ex. 6908

Common Cause Trial Exhibit PX1609 ..... Ex. 6909

Common Cause Trial Exhibit PX1610 ..... Ex. 6910

Common Cause Trial Exhibit PX1611 ..... Ex. 6911

Common Cause Trial Exhibit PX1612 ..... Ex. 6912

Common Cause Trial Exhibit PX1613 ..... Ex. 6913

Common Cause Trial Exhibit PX1614 ..... Ex. 6914

Common Cause Trial Exhibit PX1615 ..... Ex. 6915

Common Cause Trial Exhibit PX1616 ..... Ex. 6916

Common Cause Trial Exhibit PX1617 ..... Ex. 6917

Common Cause Trial Exhibit PX1618 ..... Ex. 6921

Common Cause Trial Exhibit PX1619 ..... Ex. 6935

Common Cause Trial Exhibit PX1620 ..... Ex. 6941

Common Cause Trial Exhibit PX1621 ..... Ex. 6942

VOLUME 5

Legislative Defendants' Trial Exhibit LDTX1 ..... Ex. 6943

Legislative Defendants' Trial Exhibit LDTX2 ..... Ex. 6956

Legislative Defendants' Trial Exhibit LDTX3 ..... Ex. 6957

Legislative Defendants' Trial Exhibit LDTX4 ..... Ex. 7041

Legislative Defendants' Trial Exhibit LDTX5 ..... Ex. 7051

Legislative Defendants' Trial Exhibit LDTX6 ..... Ex. 7065

Legislative Defendants' Trial Exhibit LDTX7 ..... Ex. 7066

Legislative Defendants' Trial Exhibit LDTX8 ..... Ex. 7137

Legislative Defendants' Trial Exhibit LDTX9 ..... Ex. 7142

Legislative Defendants' Trial Exhibit LDTX10 ..... Ex. 7150

Legislative Defendants' Trial Exhibit LDTX11 ..... Ex. 7160

Legislative Defendants' Trial Exhibit LDTX12 ..... Ex. 7176

Legislative Defendants' Trial Exhibit LDTX13 ..... Ex. 7177

Legislative Defendants' Trial Exhibit LDTX14 ..... Ex. 7241

Legislative Defendants' Trial Exhibit LDTX15 ..... Ex. 7244

Legislative Defendants' Trial Exhibit LDTX16 ..... Ex. 7246

Legislative Defendants' Trial Exhibit LDTX17 ..... Ex. 7250

Legislative Defendants' Trial Exhibit LDTX18 ..... Ex. 7251

Legislative Defendants' Trial Exhibit LDTX19 ..... Ex. 7301

Legislative Defendants' Trial Exhibit LDTX20 ..... Ex. 7307

Legislative Defendants' Trial Exhibit LDTX21 ..... Ex. 7308

Legislative Defendants' Trial Exhibit LDTX22 ..... Ex. 7355

Legislative Defendants' Trial Exhibit LDTX23 ..... Ex. 7356

Legislative Defendants' Trial Exhibit LDTX24 ..... Ex. 7398

Legislative Defendants' Trial Exhibit LDTX25 ..... Ex. 7399

Legislative Defendants' Trial Exhibit LDTX26 ..... Ex. 7400

Legislative Defendants' Trial Exhibit LDTX27 ..... Ex. 7401

Legislative Defendants' Trial Exhibit LDTX28 ..... Ex. 7475

Legislative Defendants' Trial Exhibit LDTX29 ..... Ex. 7588

Legislative Defendants' Trial Exhibit LDTX30 ..... Ex. 7589

Legislative Defendants' Trial Exhibit LDTX31 ..... Ex. 7590

Legislative Defendants' Trial Exhibit LDTX32 ..... Ex. 7591

Legislative Defendants' Trial Exhibit LDTX33 ..... Ex. 7592

Legislative Defendants' Trial Exhibit LDTX34 ..... Ex. 7603

Legislative Defendants' Trial Exhibit LDTX35 ..... Ex. 7605

Legislative Defendants' Trial Exhibit LDTX36 ..... Ex. 7611

Legislative Defendants' Trial Exhibit LDTX37 ..... Ex. 7641

Legislative Defendants' Trial Exhibit LDTX38 ..... Ex. 7643

Legislative Defendants' Trial Exhibit LDTX39 ..... Ex. 7644

Legislative Defendants' Trial Exhibit LDTX40 ..... Ex. 7667

Legislative Defendants' Trial Exhibit LDTX41 ..... Ex. 7708

Legislative Defendants' Trial Exhibit LDTX42 ..... Ex. 7718

Legislative Defendants' Trial Exhibit LDTX43 ..... Ex. 7756

Legislative Defendants' Trial Exhibit LDTX44 ..... Ex. 7757

Legislative Defendants' Trial Exhibit LDTX45 ..... Ex. 7767

Legislative Defendants' Trial Exhibit LDTX46 ..... Ex. 7793

Legislative Defendants' Trial Exhibit LDTX47 ..... Ex. 7800

Legislative Defendants' Trial Exhibit LDTX48 ..... Ex. 7832

Legislative Defendants' Trial Exhibit LDTX49 ..... Ex. 7833

Legislative Defendants' Trial Exhibit LDTX50 ..... Ex. 7842

Legislative Defendants' Trial Exhibit LDTX51 ..... Ex. 7850

Legislative Defendants' Trial Exhibit LDTX52 ..... Ex. 7858

Legislative Defendants' Trial Exhibit LDTX53 ..... Ex. 7890

Legislative Defendants' Trial Exhibit LDTX54 ..... Ex. 7960

Legislative Defendants' Trial Exhibit LDTX55 ..... Ex. 7961

Legislative Defendants' Trial Exhibit LDTX56 ..... Ex. 7977

Legislative Defendants' Trial Exhibit LDTX57 ..... Ex. 7986

Legislative Defendants' Trial Exhibit LDTX58 ..... Ex. 7996

Legislative Defendants' Trial Exhibit LDTX59 ..... Ex. 8019

Legislative Defendants' Trial Exhibit LDTX60 ..... Ex. 8020

Legislative Defendants' Trial Exhibit LDTX61 ..... Ex. 8036

Legislative Defendants' Trial Exhibit LDTX62 ..... Ex. 8045

Legislative Defendants' Trial Exhibit LDTX63 ..... Ex. 8055

Legislative Defendants' Trial Exhibit LDTX64 ..... Ex. 8078

Legislative Defendants' Trial Exhibit LDTX65 ..... Ex. 8079

Legislative Defendants' Trial Exhibit LDTX66 ..... Ex. 8085

Legislative Defendants' Trial Exhibit LDTX67 ..... Ex. 8088

Legislative Defendants' Trial Exhibit LDTX68 ..... Ex. 8095

Legislative Defendants' Trial Exhibit LDTX69 ..... Ex. 8115

Legislative Defendants' Trial Exhibit LDTX70 ..... Ex. 8116

Legislative Defendants' Trial Exhibit LDTX71 ..... Ex. 8127

Legislative Defendants' Trial Exhibit LDTX72 ..... Ex. 8129

Legislative Defendants' Trial Exhibit LDTX73 ..... Ex. 8137

Legislative Defendants' Trial Exhibit LDTX74 ..... Ex. 8164

Legislative Defendants' Trial Exhibit LDTX75 ..... Ex. 8228

Legislative Defendants' Trial Exhibit LDTX76 ..... Ex. 8229

Legislative Defendants' Trial Exhibit LDTX77 ..... Ex. 8342

Legislative Defendants' Trial Exhibit LDTX78 ..... Ex. 8343

Legislative Defendants' Trial Exhibit LDTX79 ..... Ex. 8488

Legislative Defendants' Trial Exhibit LDTX80 ..... Ex. 8489

Legislative Defendants' Trial Exhibit LDTX81 ..... Ex. 8648

Legislative Defendants' Trial Exhibit LDTX82 ..... Ex. 8649

Legislative Defendants' Trial Exhibit LDTX83 ..... Ex. 8701

Legislative Defendants' Trial Exhibit LDTX84 ..... Ex. 8702

Legislative Defendants' Trial Exhibit LDTX85 ..... Ex. 8812

Legislative Defendants' Trial Exhibit LDTX89 ..... Ex. 8813

Legislative Defendants' Trial Exhibit LDTX90 ..... Ex. 8919

Legislative Defendants' Trial Exhibit LDTX94 ..... Ex. 9169

Legislative Defendants' Trial Exhibit LDTX95 ..... Ex. 9173

Legislative Defendants' Trial Exhibit LDTX96 ..... Ex. 9176

Legislative Defendants' Trial Exhibit LDTX97 ..... Ex. 9185

Legislative Defendants' Trial Exhibit LDTX98 ..... Ex. 9204

Legislative Defendants' Trial Exhibit LDTX99 ..... Ex. 9206

Legislative Defendants' Trial Exhibit LDTX100 ..... Ex. 9208

Legislative Defendants' Trial Exhibit LDTX101 ..... Ex. 9210

Legislative Defendants' Trial Exhibit LDTX102 ..... Ex. 9212

Legislative Defendants' Trial Exhibit LDTX103 ..... Ex. 9214

Legislative Defendants' Trial Exhibit LDTX104 ..... Ex. 9216

Legislative Defendants' Trial Exhibit LDTX105 ..... Ex. 9218

Legislative Defendants' Trial Exhibit LDTX106 ..... Ex. 9220

Legislative Defendants' Trial Exhibit LDTX107 ..... Ex. 9236

Legislative Defendants' Trial Exhibit LDTX108 ..... Ex. 9514

Legislative Defendants' Trial Exhibit LDTX109 ..... Ex. 9583

Legislative Defendants' Trial Exhibit LDTX110 ..... Ex. 9650

Legislative Defendants' Trial Exhibit LDTX111 ..... Ex. 9703

Legislative Defendants' Trial Exhibit LDTX112 ..... Ex. 9726

Legislative Defendants' Trial Exhibit LDTX113 ..... Ex. 9728

Legislative Defendants' Trial Exhibit LDTX114 ..... Ex. 9729

Legislative Defendants' Trial Exhibit LDTX115 ..... Ex. 9731

Legislative Defendants' Trial Exhibit LDTX116 ..... Ex. 9732

Legislative Defendants' Trial Exhibit LDTX117 ..... Ex. 9733

Legislative Defendants' Trial Exhibit LDTX118 ..... Ex. 9734

Legislative Defendants' Trial Exhibit LDTX119 ..... Ex. 9735

Legislative Defendants' Trial Exhibit LDTX120 ..... Ex. 9736

Legislative Defendants' Trial Exhibit LDTX121 ..... Ex. 9737

Legislative Defendants' Trial Exhibit LDTX122 ..... Ex. 9738

Legislative Defendants' Trial Exhibit LDTX123 ..... Ex. 9739

Legislative Defendants' Trial Exhibit LDTX124 ..... Ex. 9740

Legislative Defendants' Trial Exhibit LDTX125 ..... Ex. 9742

VOLUME 6

Legislative Defendants' Trial Exhibit LDTX126 ..... Ex. 9829

Legislative Defendants' Trial Exhibit LDTX127 ..... Ex. 9928

Legislative Defendants' Trial Exhibit LDTX130 ..... Ex. 9976

Legislative Defendants' Trial Exhibit LDTX131 ..... Ex. 9978

Legislative Defendants' Trial Exhibit LDTX132 ..... Ex. 9980

Legislative Defendants' Trial Exhibit LDTX133 ..... Ex. 9982

Legislative Defendants' Trial Exhibit LDTX134 ..... Ex. 9983

Legislative Defendants' Trial Exhibit LDTX135 ..... Ex. 9984

Legislative Defendants' Trial Exhibit LDTX136 ..... Ex. 9985

Legislative Defendants' Trial Exhibit LDTX137 ..... Ex. 9986

Legislative Defendants' Trial Exhibit LDTX138 ..... Ex. 9987

Legislative Defendants' Trial Exhibit LDTX139 ... Ex. 10005

Legislative Defendants' Trial Exhibit LDTX140 ... Ex. 10013

Legislative Defendants' Trial Exhibit LDTX141 ... Ex. 10016

Legislative Defendants' Trial Exhibit LDTX142 ... Ex. 10019

Legislative Defendants' Trial Exhibit LDTX143 ... Ex. 10020

Legislative Defendants' Trial Exhibit LDTX144 ... Ex. 10021

Legislative Defendants' Trial Exhibit LDTX145 ... Ex. 10022

Legislative Defendants' Trial Exhibit LDTX146 ... Ex. 10023

Legislative Defendants' Trial Exhibit LDTX147 ... Ex. 10024

Legislative Defendants' Trial Exhibit LDTX148 ... Ex. 10025

Legislative Defendants' Trial Exhibit LDTX149 ... Ex. 10026

Legislative Defendants' Trial Exhibit LDTX150 .... Ex.10027

Legislative Defendants' Trial Exhibit LDTX151 .... Ex.10057

Legislative Defendants' Trial Exhibit LDTX152 ... Ex. 10071

Legislative Defendants' Trial Exhibit LDTX153 ... Ex. 10147

Legislative Defendants' Trial Exhibit LDTX154 ... Ex. 10242

Legislative Defendants' Trial Exhibit LDTX156 ... Ex. 10244

Legislative Defendants' Trial Exhibit LDTX157 ... Ex. 10255

Legislative Defendants' Trial Exhibit LDTX158 ... Ex. 10278

Legislative Defendants' Trial Exhibit LDTX159 ... Ex. 10313

Legislative Defendants' Trial Exhibit LDTX160 ... Ex. 10332

Legislative Defendants' Trial Exhibit LDTX163 ... Ex. 10367

Legislative Defendants' Trial Exhibit LDTX164 ... Ex. 10645

Legislative Defendants' Trial Exhibit LDTX165 ... Ex. 10659

Legislative Defendants' Trial Exhibit LDTX166 ... Ex. 10678

Legislative Defendants' Trial Exhibit LDTX167 ... Ex. 10731

Legislative Defendants' Trial Exhibit LDTX168 ... Ex. 10750

Legislative Defendants' Trial Exhibit LDTX169 ... Ex. 10770

Legislative Defendants' Trial Exhibit LDTX170 ... Ex. 10778

Legislative Defendants' Trial Exhibit LDTX171 ... Ex. 10782

Legislative Defendants' Trial Exhibit LDTX172 ... Ex. 10783

Legislative Defendants' Trial Exhibit LDTX173 ... Ex. 10852

Legislative Defendants' Trial Exhibit LDTX174 ... Ex. 10889

Legislative Defendants' Trial Exhibit LDTX176 ... Ex. 11020

Legislative Defendants' Trial Exhibit LDTX179 ... Ex. 11023

Legislative Defendants' Trial Exhibit LDTX180 ... Ex. 11046

Legislative Defendants' Trial Exhibit LDTX181 ... Ex. 11053

Legislative Defendants' Trial Exhibit LDTX182 ... Ex. 11112

Legislative Defendants' Trial Exhibit LDTX183 ... Ex. 11126

Legislative Defendants' Trial Exhibit LDTX184 ... Ex. 11210

Legislative Defendants' Trial Exhibit LDTX185 ... Ex. 11212

Legislative Defendants' Trial Exhibit LDTX186 ... Ex. 11213

Legislative Defendants' Trial Exhibit LDTX187 ... Ex. 11214

Legislative Defendants' Trial Exhibit LDTX188 ... Ex. 11218

Legislative Defendants' Trial Exhibit LDTX189 ... Ex. 11230

Legislative Defendants' Trial Exhibit LDTX190 ... Ex. 11234

Legislative Defendants' Trial Exhibit LDTX191 ... Ex. 11269

Legislative Defendants' Trial Exhibit LDTX192 ... Ex. 11270

Legislative Defendants' Trial Exhibit LDTX195 ... Ex. 11274

Legislative Defendants' Trial Exhibit LDTX196 ... Ex. 11380

Legislative Defendants' Trial Exhibit LDTX197 ... Ex. 11382

Legislative Defendants' Trial Exhibit LDTX198 ... Ex. 11466

Legislative Defendants' Trial Exhibit LDTX199 ... Ex. 11468

Legislative Defendants' Trial Exhibit LDTX200 ... Ex. 11487

Legislative Defendants' Trial Exhibit LDTX201 ... Ex. 11554

Legislative Defendants' Trial Exhibit LDTX202 ... Ex. 11555

Legislative Defendants' Trial Exhibit LDTX203 ... Ex. 11556

Legislative Defendants' Trial Exhibit LDTX204 ... Ex. 11557

Legislative Defendants' Trial Exhibit LDTX205 ... Ex. 11558

Legislative Defendants' Trial Exhibit LDTX206 ... Ex. 11571

Joint Stipulation of Facts ..... Ex. 11606

GENERAL ASSEMBLY OF NORTH CAROLINA
SESSION 2021

SESSION LAW 2021-175
HOUSE BILL 976

AN ACT TO REALIGN NORTH CAROLINA HOUSE OF REPRESENTATIVES DISTRICTS FOLLOWING THE RETURN OF THE 2020 FEDERAL DECENNIAL CENSUS.

The General Assembly of North Carolina enacts:

SECTION 1. G.S. 120-2(a) through (c) are rewritten to read:

"(a) For the purpose of nominating and electing members of the North Carolina House of Representatives in 2022 and periodically thereafter, the State of North Carolina shall be divided into the following districts with each district electing one Representative:

District 1: Chowan County, Currituck County, Dare County: VTD DUCK, VTD KDH: Block(s)
0559702001005, 0559702001006, 0559702001007, 0559702001008, 0559702001009,
0559702001010, 0559702001011, 0559702001012, 0559702001013, 0559702001014,
0559702001015, 0559702001016, 0559702001017, 0559702001018, 0559702001019,
0559702001020, 0559702001021, 0559702001022, 0559702001023, 0559702001024,
0559702001025, 0559702001026, 0559702001027, 0559702001028, 0559702001029,
0559702001030, 0559702001031, 0559702001032, 0559702001033, 0559702001034,
0559702001035, 0559702001036, 0559702001037, 0559702001038, 0559702001039,
0559702001040, 0559702001041, 0559702001042, 0559702001043, 0559702001044,
0559702001045, 0559702001046, 0559702001047, 0559702001048, 0559702001049,
0559702001050, 0559702001051, 0559702001052, 0559702001053, 0559702001054,
0559702001055, 0559702001056, 0559702001057, 0559702001058, 0559702002002,
0559702002003, 0559702002004, 0559702002005, 0559702002006, 0559702002007,
0559702002008, 0559702002009, 0559702002010, 0559702002011, 0559702002012,
0559702002016, 0559702002017, 0559702002018, 0559702002019, 0559702002020,
0559702002021, 0559702002022, 0559702002023, 0559702002024, 0559702002025,
0559702002026, 0559702002027, 0559702002028, 0559702002029, 0559702002030,
0559702002031, 0559702002032, 0559702002033, 0559702002034, 0559702002035,
0559702002036, 0559702002037, 0559702002038, 0559702002039, 0559702002040,
0559702002041, 0559702002042, 0559702002043, 0559702002044, 0559702003000,
0559702003001, 0559702003002, 0559702003003, 0559702003004, 0559702003006,
0559702003007, 0559702003008, 0559702003009, 0559702003010, 0559702003011,
0559702003012, 0559702003013, 0559702003014, 0559702003015, 0559702003016,
0559702003017, 0559702003018, 0559702003019, 0559702003020, 0559702003021,
0559702003022, 0559702003023, 0559702003024, 0559702004000, 0559702004001,
0559702004002, 0559702004003, 0559702004004, 0559702004005, 0559702004006,
0559702004007, 0559702004008, 0559702004009, 0559702004010, 0559702004011,
0559702004012, 0559702004013, 0559702004016, 0559702004017, 0559702004018,
0559702004019, 0559702004020, 0559702004021, 0559702004022, 0559702004023,
0559703021000, 0559703021001, 0559703021002, 0559703021003, 0559703021004,
0559703021005, 0559703021006, 0559703021007, 0559703021008, 0559703021009,
0559703021011, 0559703021012, 0559703021031, 0559703021033, 0559703021034,
0559703021035, 0559703021036, 0559703021037, 0559703021038, 0559703021039,



NCLCV v. Hall
21 CVS 15426
LDTX001

0559703021040, 0559703021041, 0559703021042, 0559703021043, 0559703021044, 0559703021045, 0559703021046, 0559703021047, 0559703021048, 0559703021049, 0559703021050, 0559703021051, 0559703021052, 0559703021053, 0559703021054, 0559703021055, 0559703021056, 0559703021057, 0559703021058, 0559703021059, 0559703021060, 0559703021061, 0559703021062, 0559703021063, 0559703021064, 0559703021065, 0559703021066, 0559703021067, 0559703021072, 0559703021073, 0559703021074, 0559703021075, 0559703022000, 0559703022001, 0559703022002, 0559703022003, 0559703022004, 0559703022005, 0559703022006, 0559703022007, 0559703022008, 0559703022009, 0559703022010, 0559703022011, 0559703022012, 0559703022013, 0559703022014, 0559703022015, 0559703022016, 0559703022017, 0559703022018, 0559703022019, 0559703022020, 0559703022021, 0559703022022, 0559703022023, 0559703022024, 0559703022025, 0559703022026, 0559703022027, 0559703022028, 0559703022029, 0559703022030, 0559703022031, 0559703022032, 0559703022033, 0559703022034, 0559703022035, 0559703022036, 0559703022037, 0559703022038, 0559703022039, 0559703022040, 0559703022041, 0559703022042, 0559703022043, 0559703022044, 0559703022045, 0559703022046, 0559703022047, 0559703022048, 0559703022049, 0559703022050, 0559703022051, 0559703022052, 0559703022053, 0559703022054, 0559703022055, 0559703022056, 0559703022057, 0559703022058, 0559703022059, 0559703022060, 0559703022061, 0559703022062, 0559703022063, 0559703022064, 0559703022065, 0559703022066, 0559703022067, 0559703022068, 0559703022069, 0559901000005; VTD KTHK, VTD SOSH; Perquimans County, Tyrrell County, Washington County.

District 2: Durham County: VTD 023: Block(s) 0630017082000, 0630017082001, 0630017082002, 0630017082003, 0630017082004, 0630017082009, 0630017082010, 0630017082011, 0630017082012, 0630017082013, 0630017082014, 0630017084001, 0630017084002, 0630017084005, 0630017084006, 0630017084007, 0630017084008, 0630017084009, 0630017084010, 0630017084013; VTD 025, VTD 026, VTD 028, VTD 029, VTD 032, VTD 037, VTD 044, VTD 045, VTD 30-2: Block(s) 0630018062002, 0630018062003, 0630018062004, 0630018062005, 0630018062006, 0630018062007, 0630018062008, 0630018062015, 0630018062016, 0630018062017, 0630018062018, 0630018062019, 0630018062029, 0630018062030, 0630018062031, 0630018062032, 0630018111009, 0630018111010, 0630018111011, 0630018111012; Person County.

District 3: Craven County: VTD 002: Block(s) 0499611012002, 0499611012019, 0499611012020, 0499611012021, 0499611012022, 0499611012023, 0499611012024, 0499611012025, 0499611012026, 0499611012027, 0499611012028, 0499611012029, 0499611012030, 0499611012031, 0499611012032, 0499611012033, 0499611012034, 0499611012035, 0499611012036, 0499611012037, 0499611021000, 0499611021002, 0499611021003, 0499611021006, 0499611021007, 0499611021008, 0499611021009, 0499611021015, 0499611021016, 0499611021017, 0499611021018, 0499611021019, 0499611021020, 0499611021021, 0499611021022, 0499611021023, 0499611021024, 0499611021026, 0499611022013, 0499611022014, 0499611022015, 0499611022016, 0499611022017, 0499611022018, 0499611022020, 0499611022044, 0499611022045, 0499611022074, 0499612011000, 0499612011001, 0499612011002, 0499612011003, 0499612011004, 0499612011005, 0499612011006, 0499612011007, 0499612011008, 0499612011009, 0499612011010, 0499612011011, 0499612011012, 0499612011013, 0499612011014, 0499612011015, 0499612011016, 0499612011017, 0499612011018, 0499612011019, 0499612011020, 0499612011021, 0499612011022, 0499612011023, 0499612011024, 0499612011025, 0499612011026, 0499612011027, 0499612011028, 0499612011029, 0499612011030, 0499612011031, 0499612011032, 0499612011033, 0499612011034, 0499612011035, 0499612011036, 0499612011037, 0499612011038, 0499612011039, 0499612011040, 0499612011041, 0499612011042, 0499612011043,

0499612011044, 0499612011045, 0499612012000, 0499612012001, 0499612012002, 0499612012003, 0499612012004, 0499612012005, 0499612012006, 0499612012007, 0499612012008, 0499612012009, 0499612012010, 0499612012011, 0499612012012, 0499612012013, 0499612012014, 0499612012015, 0499612012016, 0499612012017, 0499612012018, 0499612012019, 0499612012020, 0499612012021, 0499612012022, 0499612012023, 0499612012024, 0499612012037, 0499612013000, 0499612013001, 0499612013002, 0499612013003, 0499612013004, 0499612013005, 0499612013006, 0499612013007, 0499612013008, 0499612013009, 0499612013010, 0499612013011, 0499612013012, 0499612013013, 0499612013014, 0499612013015, 0499612013016, 0499612013017, 0499612013018, 0499612013019, 0499612013020, 0499612013021, 0499612021000, 0499612021001, 0499612021002, 0499612021003, 0499612021004, 0499612021005, 0499612021006, 0499612021007, 0499612021008, 0499612021009, 0499612021010, 0499612021011, 0499612021012, 0499612021013, 0499612021014, 0499612021015, 0499612021016, 0499612021017, 0499612021018, 0499612021019, 0499612021020, 0499612021021, 0499612021022, 0499612021023, 0499612021024, 0499612021025, 0499612021026, 0499612021027, 0499612021028, 0499612021029, 0499612021030, 0499612021031, 0499612021032, 0499612021033, 0499612021034, 0499612021035, 0499612021036, 0499612021037, 0499612021038, 0499612021039, 0499612021040, 0499612021041, 0499612021042, 0499612021043, 0499612021044, 0499612021045, 0499612021046, 0499612021047, 0499612021048, 0499612021049, 0499612021050, 0499612021051, 0499612021052, 0499612021053, 0499612021054, 0499612021055, 0499612021056, 0499612021057, 0499612021058, 0499612021059, 0499612021060, 0499612021061, 0499612021062, 0499612021063, 0499612021064, 0499612021065, 0499612021066, 0499612021067, 0499612021068, 0499612021069, 0499612021070, 0499612021071, 0499612021072, 0499612021073, 0499612021074, 0499612021075, 0499612021076, 0499612021077, 0499612021078, 0499612021080, 0499612021081, 0499612021082, 0499612021083, 0499612021084, 0499612021085, 0499612021086, 0499612021087, 0499612021088, 0499612021089, 0499612021090, 0499612021095, 0499612021099, 0499612021100, 0499612021101, 0499612021103, 0499612021104, 0499612021105, 0499613013000, 0499613032046; VTD 003, VTD 005, VTD 007, VTD 011, VTD 016, VTD 017, VTD 020, VTD 021, VTD 023, VTD CFB8, VTD CLR4, VTD DFB9, VTD N1, VTD N2, VTD N3N5, VTD N4, VTD N6, VTD TE13, VTD VE14.

District 4: Duplin County, Wayne County: VTD 014, VTD 015, VTD 016: Block(s) 1910009012000, 1910009012001, 1910009012002, 1910009012003, 1910009012004, 1910009012005, 1910009012006, 1910009012007, 1910009021005, 1910009021006, 1910009021007, 1910009021008, 1910009023029, 1910009023030, 1910009023031, 1910009023032, 1910009023033, 1910009023034, 1910009023039; VTD 024, VTD 026, VTD 027, VTD 028, VTD 2530.

District 5: Camden County, Gates County, Hertford County, Pasquotank County.

District 6: Harnett County: VTD PR01, VTD PR07, VTD PR08, VTD PR16, VTD PR23, VTD PR28.

District 7: Franklin County, Granville County: VTD MTEN, VTD WILT.

District 8: Pitt County: VTD 101, VTD 1201, VTD 1501, VTD 1503, VTD 1504A, VTD 1504B, VTD 1505A, VTD 1505B, VTD 1506, VTD 1507, VTD 1507B, VTD 1508A, VTD 1508B, VTD 1512A, VTD 301, VTD 401, VTD 501, VTD 701, VTD 800A, VTD 800B, VTD 901.

District 9: Pitt County: VTD 1001, VTD 1101, VTD 1102A, VTD 1102B, VTD 1301, VTD 1403A1, VTD 1403A2, VTD 1403B, VTD 1509, VTD 1510A, VTD 1510B, VTD 1511A, VTD 1511B, VTD 1512B, VTD 1513A, VTD 1513B, VTD 200A, VTD 200B, VTD 601.

District 10: Wayne County: VTD 001, VTD 002, VTD 003, VTD 004, VTD 005, VTD 006, VTD 007, VTD 008, VTD 009, VTD 010, VTD 011, VTD 012, VTD 013, VTD 016: Block(s)

1910009011000, 1910009011001, 1910009011002, 1910009011003, 1910009011004, 1910009011005, 1910009011006, 1910009011007, 1910009011008, 1910009011009, 1910009011010, 1910009011011, 1910009011012, 1910009011013, 1910009011014, 1910009011015, 1910009011016, 1910009011017, 1910009011018, 1910009011019, 1910009011020, 1910009011045, 1910009013000, 1910009013001, 1910009013002, 1910009013003, 1910009013004, 1910009013005, 1910009013006, 1910009013007, 1910009013008, 1910009013009, 1910009013010, 1910009013011, 1910009013012, 1910009013013, 1910009013014, 1910009013015, 1910009013016, 1910009013017, 1910009013018, 1910009013019, 1910009013020, 1910009013021, 1910009013022, 1910009013023, 1910009013024, 1910009013025, 1910009013026, 1910009013027, 1910009013028, 1910009022008, 1910009022009, 1910009022010, 1910009022011, 1910009023000, 1910009023001, 1910009023002, 1910009023003, 1910009023004, 1910009023005, 1910009023006, 1910009023007, 1910009023008, 1910009023009, 1910009023010, 1910009023011, 1910009023012, 1910009023014, 1910009023017, 1910009023018, 1910009023041; VTD 017, VTD 018, VTD 021, VTD 022, VTD 023, VTD 029, VTD 1920.

District 11: Wake County: VTD 01-31, VTD 01-32, VTD 01-41, VTD 01-48, VTD 01-49, VTD 04-01, VTD 04-02, VTD 04-03, VTD 04-04, VTD 04-09, VTD 04-10, VTD 04-11, VTD 04-12, VTD 04-14, VTD 04-15, VTD 04-16, VTD 04-20, VTD 18-01, VTD 18-06.

District 12: Greene County, Jones County, Lenoir County.

District 13: Carteret County, Craven County: VTD 002: Block(s) 0499611021001, 0499611021004, 0499611021005, 0499611021010, 0499611021011, 0499611021012, 0499611021013, 0499611021014, 0499611021025, 0499611021027, 0499611022023, 0499611022024, 0499611022025, 0499611022026, 0499611022027, 0499611022029, 0499611022030, 0499611022031, 0499611022032, 0499611022033, 0499611022035, 0499611022036, 0499611022037, 0499611022038, 0499611022041, 0499611022042, 0499611022043, 0499611022046, 0499611022047, 0499611022048, 0499611022049, 0499611022051, 0499611022052, 0499611022053, 0499611022054, 0499611022055, 0499611022056, 0499611022057, 0499611022058, 0499611022059, 0499611022060, 0499611022061, 0499611022062, 0499611022063, 0499611022064, 0499611022065, 0499611022066, 0499611022067, 0499611022068, 0499611022069, 0499611022070, 0499611022071, 0499611022072, 0499611022073, 0499611022075, 0499611022076, 0499611022077, 0499611022078, 0499611022079, 0499611022080, 0499611022081, 0499611022082, 0499611022083, 0499611022084, 0499611022085, 0499611022086, 0499611022087, 0499611022088, 0499611022089, 0499612012025, 0499612012026, 0499612012027, 0499612012028, 0499612012029, 0499612012030, 0499612012031, 0499612012032, 0499612012033, 0499612012034, 0499612012035, 0499612012036, 0499612012038, 0499612012039, 0499612012040, 0499612012041, 0499612012042, 0499612012043, 0499612021079, 0499612021091, 0499612021092, 0499612021093, 0499612021094, 0499612021102, 0499613011000, 0499613011001, 0499613011002, 0499613011003, 0499613011004, 0499613011005, 0499613011006, 0499613011007, 0499613011008, 0499613011009, 0499613011010, 0499613011011, 0499613011012, 0499613011013, 0499613011014, 0499613011015, 0499613011016, 0499613011017, 0499613011018, 0499613011019, 0499613011020, 0499613011021, 0499613011022, 0499613011023, 0499613011024, 0499613011025, 0499613012000, 0499613012001, 0499613012002, 0499613012003, 0499613012004, 0499613012005, 0499613012006, 0499613012007, 0499613012008, 0499613012009, 0499613012010, 0499613012011, 0499613012012, 0499613012013, 0499613012014, 0499613012015, 0499613012016, 0499613012017, 0499613012018, 0499613012019, 0499613012020, 0499613012021, 0499613012022, 0499613012023, 0499613012024, 0499613012025, 0499613012026, 0499613012027, 0499613012028, 0499613012029, 0499613012030, 0499613012031,

0499613012032, 0499613012033, 0499613012034, 0499613012035, 0499613012036, 0499613012037, 0499613012038, 0499613012039, 0499613012040, 0499613012041, 0499613012042, 0499613012043, 0499613012044, 0499613012045, 0499613013001, 0499613013002, 0499613013003, 0499613013004, 0499613013005, 0499613013006, 0499613013007, 0499613013008, 0499613013009, 0499613013010, 0499613013011, 0499613013012, 0499613013013, 0499613013014, 0499613013015, 0499613013016, 0499613013017, 0499613013018, 0499613013019, 0499613013020, 0499613013021, 0499613013022, 0499613013023, 0499613013024, 0499613013025, 0499613013026, 0499613013027, 0499613013028, 0499613013029, 0499613013030, 0499613021004, 0499613021005, 0499613021006, 0499613021007, 0499613021008, 0499613021009, 0499613021010, 0499613021011, 0499613021012, 0499613021013, 0499613021014, 0499613021015, 0499613021016, 0499613021017, 0499613021019, 0499613021020, 0499613021021, 0499613021022, 0499613021023, 0499613022000, 0499613022001, 0499613022002, 0499613022003, 0499613022004, 0499613022005, 0499613022006, 0499613022007, 0499613022008, 0499613022009, 0499613022010, 0499613022011, 0499613022012, 0499613022013, 0499613022014, 0499613022015, 0499613022016, 0499613023000, 0499613023001, 0499613023002, 0499613023003, 0499613023004, 0499613023005, 0499613023006, 0499613023007, 0499613023008, 0499613023009, 0499613023010, 0499613023011, 0499613023012, 0499613023013, 0499613023014, 0499613023015, 0499613023016, 0499613023017, 0499613023018, 0499613023019, 0499613032044, 0499613032045; VTD 019.

District 14: Onslow County: VTD BC21, VTD BM08, VTD EN03, VTD HM05, VTD HU20, VTD ML23, VTD MT24, VTD NE22A, VTD NE22B, VTD SW19.

District 15: Onslow County: VTD CR07, VTD FS16, VTD HR17, VTD JA01, VTD NR02, VTD SF18, VTD TL06, VTD VR15, VTD WN04.

District 16: Onslow County: VTD CL10, VTD GB12, VTD HN14, VTD NM13, VTD RL09; Pender County.

District 17: Brunswick County: VTD 001, VTD 002, VTD 003, VTD 005, VTD 011, VTD 013, VTD 014, VTD 015, VTD 016, VTD 017, VTD 018, VTD 019, VTD 04A, VTD 4B2.

District 18: New Hanover County: VTD CF01, VTD CF02, VTD CF05, VTD CF06, VTD H01, VTD H06, VTD H10, VTD H11, VTD W03, VTD W08, VTD W12, VTD W13, VTD W15, VTD W25, VTD W26, VTD W27, VTD W28, VTD W29, VTD W31.

District 19: Brunswick County: VTD 006, VTD 007, VTD 008, VTD 009, VTD 012, VTD 020, VTD 021, VTD 022, VTD 023, VTD 10A, VTD 10B; New Hanover County: VTD FP03, VTD FP04, VTD FP06, VTD FP07, VTD FP08, VTD M03, VTD W30.

District 20: New Hanover County: VTD H02, VTD H03, VTD H04, VTD H05, VTD H08, VTD H12, VTD H13, VTD M02, VTD M04, VTD M06, VTD M07, VTD W16, VTD W17, VTD W18, VTD W21, VTD W24, VTD WB.

District 21: Wake County: VTD 04-06, VTD 04-07, VTD 06-06, VTD 06-07, VTD 15-02, VTD 15-04, VTD 16-03, VTD 16-05, VTD 16-06, VTD 18-02, VTD 18-03, VTD 18-04, VTD 18-05, VTD 18-07, VTD 18-08, VTD 20-05.

District 22: Bladen County, Sampson County.

District 23: Bertie County, Edgecombe County, Martin County.

District 24: Nash County: VTD P01A, VTD P02A; Wilson County.

District 25: Nash County: VTD P03A, VTD P04A, VTD P05A, VTD P06A, VTD P07A, VTD P08A, VTD P09A, VTD P10A, VTD P11A, VTD P12A, VTD P13A, VTD P14A, VTD P15A, VTD P16A, VTD P17A, VTD P18A, VTD P19A, VTD P20A, VTD P21A, VTD P22A, VTD P23A, VTD P24A.

District 26: Johnston County: VTD PR09, VTD PR10A, VTD PR10B, VTD PR11A, VTD PR11B, VTD PR12B, VTD PR20, VTD PR21, VTD PR29A, VTD PR29B, VTD PR32, VTD PR34.

District 27: Halifax County, Northampton County, Warren County.

District 28: Johnston County: VTD PR04, VTD PR07, VTD PR08, VTD PR13, VTD PR14, VTD PR19, VTD PR22, VTD PR24, VTD PR25, VTD PR26, VTD PR27A, VTD PR27B, VTD PR28, VTD PR30, VTD PR35, VTD PR36, VTD PR37, VTD PR38.

District 29: Durham County: VTD 009, VTD 012, VTD 013, VTD 014: Block(s) 0630010012000, 0630010012001, 0630010012002, 0630010012003, 0630010012004, 0630010012005, 0630010012006, 0630010012007, 0630010012008, 0630010012009, 0630010012010, 0630010012011, 0630010012012, 0630010012013, 0630010012014, 0630010012015, 0630010012016, 0630010012017, 0630010012018, 0630010012019, 0630010012020, 0630010012021, 0630010012022, 0630010012023, 0630010012024, 0630010012025, 0630010012026, 0630010012030, 0630010012035, 0630010012036, 0630010012037, 0630010012038, 0630010012039, 0630010012040, 0630010013003, 0630010013004, 0630010013005, 0630010013006, 0630010013007, 0630010013008, 0630010014004, 0630010014005, 0630010014006, 0630010021012, 0630010021013, 0630010021014, 0630010021015, 0630011001000, 0630011001001, 0630011001002, 0630011001003, 0630011001029, 0630011001030, 0630011001031, 0630011001032, 0630011001033, 0630011001034, 0630011002017, 0630011002018, 0630011002019, 0630011002020, 0630018024002, 0630018024003, 0630018024004, 0630018024005, 0630018024008, 0630018024009, 0630018024010, 0630018024011, 0630018024012; VTD 015, VTD 016, VTD 017, VTD 027, VTD 036, VTD 038, VTD 039, VTD 041, VTD 042, VTD 047, VTD 048, VTD 051, VTD 055-11, VTD 055-49, VTD 34-1, VTD 34-2, VTD 53-1, VTD 53-2.

District 30: Durham County: VTD 001, VTD 002, VTD 003, VTD 004, VTD 005, VTD 006, VTD 007, VTD 008, VTD 010, VTD 020, VTD 021, VTD 022, VTD 023: Block(s) 0630016014006, 0630016014007, 0630016014008, 0630016014009, 0630016014010, 0630016014011, 0630016014012, 0630016014013, 0630016014015, 0630017081000, 0630017081001, 0630017081002, 0630017081003, 0630017081004, 0630017081005, 0630017081006, 0630017081007, 0630017081008, 0630017081009, 0630017082005, 0630017082006, 0630017082007, 0630017082008, 0630017083000, 0630017083001, 0630017083002, 0630017083003, 0630017083004, 0630017083005, 0630017083006, 0630017083007, 0630017084012, 0630017084014, 0630017084015, 0630017084016, 0630017084017, 0630017084018, 0630017084019, 0630017084020, 0630017084021, 0630017093004, 0630017093005, 0630017096002, 0630017096003, 0630017096004, 0630017096005, 0630017096006, 0630017096007, 0630017096008, 0630017096009, 0630017096010, 0630017096011, 0630017096012, 0630017096013, 0630017096014, 0630017096015, 0630017096016, 0630017096017, 0630017096018, 0630017096019, 0630017096020, 0630017096022, 0630017102000, 0630017102001, 0630017102002, 0630017102003, 0630017102004, 0630017102005, 0630017102006, 0630017102007, 0630017102008, 0630017102009, 0630017102010, 0630017102011, 0630017102012, 0630017103000, 0630017103001, 0630017103002, 0630017103003, 0630017103004, 0630017103005, 0630017103006, 0630017103007, 0630017103008, 0630017103009, 0630017103010, 0630017103011, 0630017111005; VTD 024, VTD 040, VTD 043, VTD 046, VTD 050.

District 31: Durham County: VTD 014: Block(s) 0630018024013, 0630018024014, 0630018024015, 0630018024016; VTD 018, VTD 019, VTD 031, VTD 033, VTD 052, VTD 054, VTD 30-1, VTD 30-2: Block(s) 0630018061000, 0630018061001, 0630018061002, 0630018061003, 0630018061004, 0630018061005, 0630018061006, 0630018061007, 0630018061008, 0630018061009, 0630018061010, 0630018061011, 0630018061012, 0630018061013, 0630018061014, 0630018061015, 0630018061016, 0630018061017, 0630018061018, 0630018061019, 0630018061020, 0630018061021, 0630018061022, 0630018061023, 0630018061024, 0630018061025, 0630018061026, 0630018061027,

0630018061028, 0630018061029, 0630018061030, 0630018061031, 0630018061032, 0630018061033, 0630018061034, 0630018061035, 0630018064000, 0630018064001, 0630018064002, 0630018064003, 0630018064004, 0630018064005, 0630018064006, 0630018064007, 0630018064008, 0630018064009, 0630018064010, 0630018064011, 0630018064012, 0630018064013, 0630018064014, 0630018064015, 0630018111000, 0630018111001, 0630018111002, 0630018111003, 0630018111004, 0630018111005, 0630018111006, 0630018111007, 0630018111008, 0630018112000, 0630018112001, 0630018112002, 0630018112003, 0630018112004, 0630018112005, 0630018112006, 0630018112007, 0630018113000, 0630018113001, 0630018113002, 0630018114000, 0630018114001, 0630018114002, 0630018114003, 0630018114004, 0630018114005, 0630018114006, 0630018114007, 0630018115000, 0630018115001, 0630018115002, 0630018115003, 0630018115004, 0630018115005, 0630018115006, 0630018115007, 0630018115008, 0630018115009, 0630018115010, 0630018115011, 0630018115012, 0630018115013, 0630018115014, 0630018116000, 0630018116001, 0630018116002, 0630018116003, 0630018116004, 0630018116005, 0630018116006, 0630018116007, 0630018116008, 0630018116009; VTD 35.3.

District 32: Granville County: VTD ANTI, VTD BERE, VTD BTNR, VTD CORI, VTD CRDL, VTD CRDM, VTD EAOX, VTD OKHL, VTD SALM, VTD SASS, VTD SOOX, VTD TYHO, VTD WOEL; Vance County.

District 33: Wake County: VTD 01-01, VTD 01-02, VTD 01-05, VTD 01-06, VTD 01-07, VTD 01-09, VTD 01-13, VTD 01-14, VTD 01-19, VTD 01-20, VTD 01-21, VTD 01-22, VTD 01-23, VTD 01-25, VTD 01-26, VTD 01-27, VTD 01-34, VTD 01-35, VTD 01-50.

District 34: Wake County: VTD 01-04, VTD 01-10, VTD 01-11, VTD 01-12, VTD 01-15, VTD 01-17, VTD 01-18, VTD 01-28, VTD 01-30, VTD 01-36, VTD 01-37, VTD 01-38, VTD 01-39, VTD 01-43, VTD 01-45, VTD 01-46, VTD 01-51, VTD 07-01, VTD 07-02, VTD 07-03, VTD 07-04, VTD 07-05, VTD 07-09, VTD 07-12.

District 35: Wake County: VTD 02-03, VTD 14-01, VTD 14-02, VTD 19-03, VTD 19-05, VTD 19-07, VTD 19-09, VTD 19-11, VTD 19-12, VTD 19-15, VTD 19-18, VTD 19-19, VTD 19-20, VTD 19-21.

District 36: Wake County: VTD 03-00, VTD 06-08, VTD 06-09, VTD 06-10, VTD 20-01, VTD 20-03, VTD 20-06A, VTD 20-06B, VTD 20-08, VTD 20-09, VTD 20-11, VTD 20-12.

District 37: Wake County: VTD 06-04, VTD 06-05, VTD 12-01, VTD 12-02, VTD 12-04, VTD 12-05, VTD 12-06, VTD 12-07, VTD 12-08, VTD 12-09, VTD 15-01, VTD 15-03.

District 38: Wake County: VTD 01-40, VTD 16-01, VTD 16-02, VTD 16-04, VTD 16-07, VTD 16-09, VTD 16-10, VTD 16-11, VTD 17-01, VTD 17-03, VTD 17-05, VTD 17-07, VTD 17-09.

District 39: Wake County: VTD 09-01, VTD 09-02, VTD 09-03, VTD 10-01, VTD 10-02, VTD 10-03, VTD 10-04, VTD 17-02, VTD 17-04, VTD 17-06, VTD 17-12, VTD 17-13, VTD 19-16, VTD 19-17.

District 40: Wake County: VTD 01-47, VTD 02-01, VTD 02-02, VTD 02-05, VTD 02-06, VTD 07-06, VTD 07-07, VTD 07-11, VTD 07-13, VTD 08-02, VTD 08-03, VTD 08-04, VTD 08-05, VTD 08-06, VTD 08-07, VTD 08-08, VTD 08-09, VTD 08-10, VTD 08-11, VTD 13-02.

District 41: Wake County: VTD 04-13, VTD 04-19, VTD 05-01, VTD 05-06, VTD 05-07, VTD 20-04, VTD 20-10, VTD 20-14, VTD 20-15, VTD 20-16, VTD 20-17.

District 42: Cumberland County: VTD CC03, VTD CC17, VTD CC21, VTD CC33, VTD G11B, VTD G2A, VTD G2B, VTD G2C-1, VTD G2C-2, VTD G2D, VTD G2E-1, VTD G2E-2, VTD SL78-3.

District 43: Cumberland County: VTD CC01, VTD CC04, VTD CC05, VTD CC06, VTD CC07, VTD CC08, VTD CC10, VTD CC12, VTD CC13, VTD CC14, VTD CC15, VTD CC16, VTD CC18, VTD CC19, VTD EO61-1, VTD EO61-2, VTD G1A, VTD G1B, VTD G3A-2,

VTD G3B, VTD G3C, VTD G4A, VTD G4B, VTD G4C, VTD G6A, VTD G7A, VTD G7B, VTD LI65.

District 44: Cumberland County: VTD AH49, VTD CC24, VTD CC25, VTD CC26, VTD CC27, VTD CC29, VTD CC31, VTD CC32, VTD CC34, VTD CL57-1, VTD CL57-2, VTD G5A-1, VTD G5A-2, VTD G5B-1, VTD G5B-2, VTD G5C, VTD LR63, VTD MB62, VTD MR02.

District 45: Cumberland County: VTD AL51, VTD CU02, VTD G10A, VTD G10B, VTD G10C, VTD G3A-1, VTD G6B, VTD G6C, VTD G8A, VTD G8B, VTD G8C, VTD G8D, VTD G9A, VTD G9B-1, VTD G9B-2, VTD SH77.

District 46: Columbus County, Robeson County: VTD 001, VTD 003, VTD 007, VTD 008, VTD 019, VTD 020, VTD 029, VTD 036, VTD 037, VTD 038, VTD 039, VTD 040, VTD 041, VTD 05A.

District 47: Robeson County: VTD 002, VTD 004, VTD 009, VTD 010, VTD 011, VTD 012, VTD 013, VTD 014, VTD 015, VTD 016, VTD 017, VTD 021, VTD 022, VTD 023, VTD 024, VTD 025, VTD 028, VTD 030, VTD 033, VTD 034, VTD 035, VTD 11A, VTD 18A, VTD 26A, VTD 32A.

District 48: Hoke County, Scotland County.

District 49: Wake County: VTD 01-03, VTD 01-16, VTD 01-29, VTD 01-33, VTD 04-05, VTD 04-08, VTD 04-17, VTD 04-18, VTD 04-21, VTD 05-03, VTD 05-05, VTD 05-08, VTD 07-10, VTD 11-01, VTD 11-02.

District 50: Caswell County, Orange County: VTD CA, VTD CG, VTD CP, VTD CS1, VTD CW, VTD CX, VTD EF, VTD ENO, VTD GB, VTD H, VTD HE, VTD OG, VTD PA, VTD SJ, VTD SM, VTD TO, VTD WC, VTD WH.

District 51: Lee County, Moore County: VTD CAM, VTD CAR, VTD LTR, VTD VSS.

District 52: Moore County: VTD EAB, VTD EKWD, VTD EUR-WP, VTD EWD, VTD NSP, VTD PBF, VTD PDN, VTD SSP, VTD WAB, VTD WKWD; Richmond County.

District 53: Harnett County: VTD PR20, VTD PR24, VTD PR25, VTD PR26, VTD PR29, VTD PR31, VTD PR32; Johnston County: VTD PR12A, VTD PR23A, VTD PR23B, VTD PR31A, VTD PR31B, VTD PR33.

District 54: Chatham County, Randolph County: VTD LB, VTD ST.

District 55: Anson County, Union County: VTD 002, VTD 003, VTD 007, VTD 008, VTD 009, VTD 011, VTD 019, VTD 023, VTD 024, VTD 025, VTD 026, VTD 027, VTD 031, VTD 036, VTD 042, VTD 043, VTD 17A.

District 56: Orange County: VTD CB, VTD CF, VTD CH, VTD CO, VTD DA, VTD DM, VTD EA1, VTD EH, VTD ES, VTD GL, VTD HF, VTD KM, VTD LC, VTD NC, VTD NS, VTD OW, VTD RE, VTD RF, VTD TH, VTD UNC, VTD WD, VTD WDS, VTD WW.

District 57: Guilford County: VTD CG1, VTD CG2, VTD CG3A, VTD CG3B, VTD FR3, VTD G02, VTD G03, VTD G04, VTD G05, VTD G06, VTD G07, VTD G08, VTD G09, VTD G10, VTD G21, VTD G22, VTD G24, VTD G25, VTD G26, VTD G27, VTD G28, VTD G29, VTD G40A2, VTD MON1, VTD MON2A, VTD MON2B, VTD SF3.

District 58: Guilford County: VTD FR1, VTD G36, VTD G37, VTD G38, VTD G43, VTD G48, VTD G49, VTD G50, VTD G51, VTD G53, VTD G54, VTD G55, VTD G56, VTD G57, VTD G58, VTD G59, VTD G60, VTD G61, VTD G62, VTD G65, VTD G66, VTD SUM1, VTD SUM2, VTD SUM3.

District 59: Guilford County: VTD FEN1, VTD FEN2, VTD G75, VTD GIB, VTD GR, VTD JEF1, VTD JEF2, VTD JEF3, VTD JEF4, VTD MON3, VTD NCGR1, VTD NCGR2, VTD NCLAY1, VTD NCLAY2, VTD NMAD, VTD NWASH, VTD PG1, VTD PG2, VTD RC1, VTD RC2, VTD SCLAY, VTD SMAD, VTD SUM4, VTD SWASH.

District 60: Guilford County: VTD FR2, VTD G63, VTD G64, VTD H01, VTD H02, VTD H03, VTD H04, VTD H05, VTD H06, VTD H07, VTD H08, VTD H09, VTD H10, VTD H11,

VTD H12, VTD H17, VTD H18, VTD H19A, VTD H19B, VTD H28, VTD H29A, VTD H29B, VTD JAM1, VTD JAM2, VTD JAM3, VTD JAM4, VTD JAM5.

District 61: Guilford County: VTD G01, VTD G11, VTD G12, VTD G13, VTD G14, VTD G15, VTD G16, VTD G17, VTD G18, VTD G19, VTD G20, VTD G23, VTD G30, VTD G31, VTD G32, VTD G33, VTD G34, VTD G35, VTD G39, VTD G40A1, VTD G40B, VTD G44, VTD G45, VTD G46, VTD G47, VTD G52, VTD G67, VTD G68, VTD G69, VTD G70, VTD G71, VTD G72, VTD G73, VTD G74.

District 62: Guilford County: VTD FR4, VTD FR5A, VTD FR5B, VTD G41A, VTD G41B, VTD G42A, VTD G42B, VTD H13, VTD H14, VTD H15, VTD H16, VTD H20A, VTD H20B, VTD H21, VTD H22, VTD H23, VTD H24, VTD H25, VTD H26, VTD H27-A, VTD H27-B, VTD NDRI, VTD OR1, VTD OR2, VTD SDRI, VTD SF1, VTD SF2, VTD SF4, VTD STOK.

District 63: Alamance County: VTD 005, VTD 011, VTD 013, VTD 063, VTD 064, VTD 06E, VTD 06N, VTD 06S, VTD 06W, VTD 09N, VTD 103, VTD 10N, VTD 10S, VTD 124, VTD 126, VTD 129, VTD 12E, VTD 12N, VTD 12W.

District 64: Alamance County: VTD 001, VTD 002, VTD 004, VTD 007, VTD 035, VTD 03C, VTD 03N, VTD 03S, VTD 03W, VTD 08N, VTD 08S, VTD 09S, VTD 1210, VTD 125, VTD 127, VTD 128, VTD 12S, VTD 3N2.

District 65: Rockingham County.

District 66: Wake County: VTD 01-42, VTD 01-44, VTD 02-04, VTD 13-01, VTD 13-05, VTD 13-06, VTD 13-07, VTD 13-08, VTD 13-09, VTD 13-10, VTD 13-11, VTD 17-10, VTD 17-11, VTD 19-13, VTD 19-14.

District 67: Montgomery County, Stanly County.

District 68: Union County: VTD 018, VTD 021, VTD 022, VTD 033, VTD 040, VTD 041, VTD 17B, VTD 20A, VTD 20B, VTD 28A, VTD 28B, VTD 28C, VTD 28D, VTD 29A, VTD 29B, VTD 29C.

District 69: Union County: VTD 001, VTD 004, VTD 005, VTD 006, VTD 010, VTD 012, VTD 013, VTD 014, VTD 015, VTD 016, VTD 030, VTD 032, VTD 034, VTD 035, VTD 039, VTD 37A, VTD 37B, VTD 38A, VTD 38B.

District 70: Randolph County: VTD AE, VTD AN, VTD AR, VTD AS, VTD AW, VTD BC, VTD LC, VTD NM, VTD RN, VTD TB, VTD TR, VTD TT.

District 71: Forsyth County: VTD 082, VTD 083, VTD 122, VTD 305, VTD 401, VTD 405, VTD 501, VTD 502, VTD 503, VTD 504, VTD 505, VTD 506, VTD 507, VTD 601, VTD 602, VTD 603, VTD 604, VTD 605, VTD 606, VTD 607.

District 72: Forsyth County: VTD 201, VTD 203, VTD 204, VTD 205, VTD 206, VTD 301, VTD 302, VTD 303, VTD 304, VTD 306, VTD 402, VTD 403, VTD 404, VTD 701, VTD 702, VTD 703, VTD 704, VTD 706, VTD 707, VTD 801, VTD 802, VTD 803, VTD 804, VTD 805, VTD 806, VTD 808, VTD 809, VTD 901, VTD 902, VTD 906, VTD 907, VTD 908.

District 73: Cabarrus County: VTD 01-02, VTD 01-04, VTD 01-07, VTD 01-08, VTD 01-10, VTD 01-11, VTD 02-02, VTD 02-03, VTD 08-00, VTD 09-00, VTD 10-00, VTD 11-01, VTD 11-02, VTD 12-06, VTD 12-12.

District 74: Forsyth County: VTD 051, VTD 052, VTD 053, VTD 054, VTD 055, VTD 071, VTD 072, VTD 073, VTD 074, VTD 075, VTD 091, VTD 123, VTD 131, VTD 132, VTD 133, VTD 705, VTD 708, VTD 709, VTD 807.

District 75: Forsyth County: VTD 011, VTD 012, VTD 013, VTD 014, VTD 015, VTD 021, VTD 042, VTD 043, VTD 061, VTD 062, VTD 063, VTD 064, VTD 065, VTD 066, VTD 067, VTD 068, VTD 081, VTD 111, VTD 112.

District 76: Rowan County: VTD 001, VTD 008, VTD 010, VTD 011, VTD 012, VTD 015, VTD 018, VTD 021, VTD 022, VTD 023, VTD 025, VTD 026, VTD 028, VTD 030, VTD

031, VTD 034, VTD 035, VTD 036, VTD 038, VTD 039, VTD 040, VTD 041, VTD 042, VTD 045, VTD 14A.

District 77: Davie County, Rowan County: VTD 007, VTD 024, VTD 027, VTD 029, VTD 032; Yadkin County.

District 78: Moore County: VTD BEN, VTD DHR, VTD PHA1, VTD PHA2, VTD PHB1, VTD PHB2, VTD PHC, VTD RBN, VTD SLS, VTD TLT, VTD WEM, VTD WND; Randolph County: VTD DR, VTD GR, VTD PR, VTD RM, VTD SE, VTD SO, VTD SW, VTD UG.

District 79: Beaufort County, Dare County: VTD AVON, VTD BUX, VTD CHCA, VTD COL, VTD EL, VTD FRCO, VTD HAT, VTD KDH: Block(s) 0559703021010, 0559703021016, 0559703021022, 0559703021023, 0559703021024, 0559703021025, 0559703021027, 0559703021029, 0559703021030, 0559703021032, 0559703021069, 0559703021070; VTD MATO, VTD MH, VTD NGHD, VTD STPT, VTD WAN; Hyde County, Pamlico County.

District 80: Davidson County: VTD 008, VTD 012, VTD 014, VTD 016, VTD 018, VTD 020, VTD 042, VTD 044, VTD 054, VTD 056, VTD 060, VTD 062, VTD 064, VTD 066, VTD 068, VTD 070, VTD 072, VTD 074, VTD 076, VTD 088, VTD 80A, VTD 86A.

District 81: Davidson County: VTD 004, VTD 006, VTD 010, VTD 022, VTD 024, VTD 026, VTD 028, VTD 030, VTD 032, VTD 034, VTD 036, VTD 038, VTD 040, VTD 046, VTD 048, VTD 050, VTD 052, VTD 058, VTD 078, VTD 082, VTD 084.

District 82: Cabarrus County: VTD 02-01, VTD 02-05, VTD 02-06, VTD 04-01, VTD 04-03, VTD 04-08, VTD 04-11, VTD 04-12, VTD 04-13, VTD 05-00, VTD 06-00, VTD 07-00, VTD 12-03, VTD 12-04, VTD 12-05, VTD 12-08, VTD 12-09, VTD 12-10, VTD 12-11, VTD 12-13.

District 83: Cabarrus County: VTD 02-07, VTD 02-08, VTD 02-09, VTD 03-00, VTD 04-09; Rowan County: VTD 002, VTD 003, VTD 004, VTD 009, VTD 013, VTD 016, VTD 017, VTD 033, VTD 044, VTD 05A, VTD 19A.

District 84: Iredell County: VTD BA, VTD BE, VTD CD, VTD CH-A, VTD CH-B, VTD CS, VTD EM, VTD NH, VTD OL, VTD SB, VTD SH-A, VTD ST1, VTD ST2, VTD ST3, VTD ST4, VTD ST5, VTD ST6, VTD TB, VTD UG.

District 85: Avery County, McDowell County: VTD DYSART, VTD FORT-1, VTD FORT-2, VTD GLENWD, VTD HIGGIN, VTD MAR-1, VTD MAR-2, VTD MAR-3, VTD MAR-4, VTD MAR-5, VTD N.COVE, VTD NEBO, VTD PLEASA, VTD T.COVE, VTD WEST-M; Mitchell County, Yancey County.

District 86: Burke County.

District 87: Caldwell County, Watauga County: VTD 004, VTD 009.

District 88: Mecklenburg County: VTD 008, VTD 009, VTD 010, VTD 011, VTD 012, VTD 018, VTD 019, VTD 020, VTD 021, VTD 022, VTD 023, VTD 024, VTD 031, VTD 032, VTD 041, VTD 048, VTD 071, VTD 074.

District 89: Catawba County: VTD 001, VTD 002, VTD 003, VTD 005, VTD 006, VTD 009, VTD 010, VTD 020, VTD 021, VTD 022, VTD 025, VTD 027, VTD 031, VTD 032, VTD 034, VTD 040, VTD 041; Iredell County: VTD FT, VTD SH-B.

District 90: Surry County, Wilkes County: VTD 105, VTD 106, VTD 107, VTD 117, VTD 123, VTD 124.

District 91: Forsyth County: VTD 031, VTD 032, VTD 033, VTD 034, VTD 092, VTD 101, VTD 207, VTD 903, VTD 904, VTD 905, VTD 909; Stokes County.

District 92: Mecklenburg County: VTD 039, VTD 040, VTD 053, VTD 081, VTD 122, VTD 200, VTD 229, VTD 230, VTD 243.

District 93: Alleghany County, Ashe County, Watauga County: VTD 001, VTD 002, VTD 003, VTD 005, VTD 006, VTD 007, VTD 008, VTD 010, VTD 011, VTD 012, VTD 013, VTD 014, VTD 015, VTD 016, VTD 017, VTD 018, VTD 019, VTD 020.

District 94: Alexander County, Wilkes County: VTD 101, VTD 102, VTD 103, VTD 104, VTD 108, VTD 109, VTD 111, VTD 112, VTD 113A, VTD 114, VTD 115A, VTD 118, VTD 119, VTD 120, VTD 121, VTD 122, VTD 125, VTD 126, VTD 127, VTD 128, VTD 129.

District 95: Iredell County: VTD CC1, VTD CC2, VTD CC3, VTD CC4, VTD DV1-A, VTD DV1-B, VTD DV2-A, VTD DV2-B.

District 96: Catawba County: VTD 004, VTD 007, VTD 008, VTD 011, VTD 012, VTD 013, VTD 014, VTD 015, VTD 016, VTD 017, VTD 019, VTD 023, VTD 024, VTD 026, VTD 028, VTD 029, VTD 030, VTD 033, VTD 035, VTD 036, VTD 037, VTD 038, VTD 039.

District 97: Lincoln County.

District 98: Mecklenburg County: VTD 127, VTD 133, VTD 134: Block(s) 1190062102026, 1190062141000, 1190062141001, 1190062141002, 1190062141003, 1190062141004, 1190062141005, 1190062141006, 1190062141007, 1190062141008, 1190062141009, 1190062141010, 1190062141011, 1190062141012, 1190062141013, 1190062142004, 1190062142009, 1190062142010, 1190062142011, 1190062142012, 1190062142013, 1190062142014, 1190062142015, 1190062142016, 1190062142023, 1190062211013, 1190062211014, 1190062211015, 1190062211017, 1190062211018, 1190062211019, 1190062211020, 1190062211021, 1190062211022, 1190062211023, 1190062211024, 1190062211025, 1190062211034, 1190062211035, 1190062211036, 1190062211037, 1190062211038, 1190062211039, 1190062211040, 1190062211041, 1190062211042, 1190062211043, 1190062211044, 1190062211045, 1190062211046, 1190062211047, 1190062211055, 1190062211056, 1190062211057, 1190062211058, 1190062211059, 1190062211060, 1190062211061, 1190062211062, 1190062211063, 1190062211064, 1190062211065, 1190062211066, 1190062211068, 1190062211069, 1190062211070, 1190062211071, 1190062211072, 1190062211073, 1190062211074, 1190062211075, 1190062211076, 1190062211077, 1190062211079, 1190062211082; VTD 142, VTD 143, VTD 202, VTD 206, VTD 207, VTD 208, VTD 240, VTD 242.

District 99: Mecklenburg County: VTD 004, VTD 060, VTD 062, VTD 083, VTD 094, VTD 095, VTD 104, VTD 115, VTD 116, VTD 123, VTD 149, VTD 201, VTD 203, VTD 204.1, VTD 205.

District 100: Mecklenburg County: VTD 005, VTD 006, VTD 007, VTD 017, VTD 033, VTD 034, VTD 035, VTD 036, VTD 045, VTD 046, VTD 047, VTD 063, VTD 064, VTD 066, VTD 084, VTD 099, VTD 102, VTD 108, VTD 117, VTD 125, VTD 130.

District 101: Mecklenburg County: VTD 079, VTD 080, VTD 089, VTD 150, VTD 209, VTD 210, VTD 211, VTD 222, VTD 223.1, VTD 224.

District 102: Mecklenburg County: VTD 001, VTD 002, VTD 003, VTD 013, VTD 014, VTD 015, VTD 027, VTD 028, VTD 029, VTD 030, VTD 042, VTD 043, VTD 044, VTD 054, VTD 056, VTD 061, VTD 082, VTD 109, VTD 124.

District 103: Mecklenburg County: VTD 090, VTD 091, VTD 113, VTD 136, VTD 215, VTD 216, VTD 217, VTD 218, VTD 219, VTD 220, VTD 221, VTD 227, VTD 233, VTD 234, VTD 235, VTD 236.

District 104: Mecklenburg County: VTD 057, VTD 065, VTD 067, VTD 068, VTD 069, VTD 070, VTD 072, VTD 073, VTD 075, VTD 076, VTD 085, VTD 086, VTD 092, VTD 093, VTD 096, VTD 100, VTD 101, VTD 103, VTD 106, VTD 110, VTD 111, VTD 112, VTD 118, VTD 119, VTD 121, VTD 131.

District 105: Mecklenburg County: VTD 087, VTD 088, VTD 129, VTD 137, VTD 139.1, VTD 140, VTD 144, VTD 148, VTD 225, VTD 226, VTD 231, VTD 232.

District 106: Mecklenburg County: VTD 105, VTD 107.1, VTD 126, VTD 128, VTD 132, VTD 141, VTD 146, VTD 212, VTD 237, VTD 239.

District 107: Mecklenburg County: VTD 016, VTD 025, VTD 026, VTD 055, VTD 134: Block(s) 1190062122003, 1190062122004, 1190062122005, 1190062122006, 1190062122007, 1190062122008, 1190062122009, 1190062122010, 1190062122011,

1190062122012, 1190062122013, 1190062122014, 1190062122015, 1190062122016, 1190062122017, 1190062122018, 1190062122019, 1190062122020, 1190062122021, 1190062122022, 1190062122023, 1190062141014, 1190062141015, 1190062142000, 1190062142001, 1190062142002, 1190062142003, 1190062142005, 1190062142007, 1190062142008, 1190062142017, 1190062142018, 1190062142019, 1190062142020, 1190062142021, 1190062142022, 1190062142024, 1190062241003, 1190062241004, 1190062241014, 1190062241015, 1190062241016, 1190062241017, 1190062241018, 1190062241019, 1190062241020, 1190062241021, 1190062241022, 1190062241023, 1190062241024, 1190062241025, 1190062241026, 1190062241027, 1190062241028, 1190062241029, 1190062241030, 1190062241031, 1190062241032, 1190062241033, 1190062241034, 1190062241035, 1190062241036, 1190062241037, 1190062241038, 1190062241039, 1190062241040, 1190062241041, 1190062241042, 1190062241043, 1190062241044, 1190062241045, 1190062241046, 1190062241047, 1190062241048, 1190062241049, 1190062241050, 1190062241051, 1190062241052, 1190062241053, 1190062241054, 1190062241055, 1190062241056, 1190062241057, 1190062241058, 1190062241059, 1190062241060, 1190062241061, 1190062241062, 1190062241063, 1190062241064, 1190062241065, 1190062241066, 1190062241067, 1190062241068, 1190062241069, 1190062241070, 1190062241071, 1190062241072, 1190062241073, 1190062241074, 1190062241075, 1190062241076, 1190062241077, 1190062241078, 1190062241079, 1190062241080, 1190062241081, 1190062241082, 1190062241083, 1190062241084, 1190062241085, 1190062241086, 1190062241087, 1190062241088, 1190062241089, 1190062241097, 1190062241099, 1190062241100, 1190062241101, 1190062241102, 1190062241103, 1190062241104, 1190062241106, 1190062241107, 1190062241109, 1190062241111; VTD 135, VTD 145, VTD 151, VTD 213, VTD 214, VTD 238.1, VTD 241.

District 108: Gaston County: VTD 001, VTD 003, VTD 005, VTD 007, VTD 008, VTD 009, VTD 011, VTD 012, VTD 013, VTD 014, VTD 025, VTD 026, VTD 030, VTD 032, VTD 039, VTD 042, VTD 043, VTD 044, VTD 045, VTD 046.

District 109: Gaston County: VTD 002, VTD 004, VTD 010, VTD 015, VTD 016, VTD 017, VTD 018, VTD 019, VTD 023, VTD 024, VTD 027, VTD 028, VTD 029, VTD 031.

District 110: Cleveland County: VTD CASAR, VTD FALSTN, VTD KINGST, VTD LAWNDL, VTD MULLS, VTD OAKGRV, VTD POLKVL, VTD S 5, VTD S-4A, VTD WACO; Gaston County: VTD 006, VTD 020, VTD 021, VTD 022, VTD 033, VTD 034, VTD 035, VTD 036, VTD 037, VTD 038, VTD 040, VTD 041.

District 111: Cleveland County: VTD 0S-C, VTD 0S-S, VTD BETHWR, VTD BR, VTD GROVER, VTD KM N, VTD KM S, VTD LATT, VTD MRB-YO, VTD RIPPY, VTD SHANGI; Rutherford County: VTD 011, VTD 019, VTD 03A, VTD 05A, VTD 09A, VTD 10A.

District 112: Mecklenburg County: VTD 037, VTD 038, VTD 049, VTD 050, VTD 051, VTD 052, VTD 058, VTD 059, VTD 077, VTD 097, VTD 098, VTD 114, VTD 120, VTD 138, VTD 147, VTD 228, VTD 78.1.

District 113: Henderson County: VTD AR, VTD AT, VTD CB, VTD EF, VTD FR, VTD GR, VTD RR, VTD SB; McDowell County: VTD CCREEK, VTD M.COVE; Polk County, Rutherford County: VTD 013, VTD 014, VTD 018, VTD 027, VTD 028, VTD 029, VTD 030, VTD 034, VTD 04A, VTD 06A, VTD 16A.

District 114: Buncombe County: VTD 1.1, VTD 10.1, VTD 11.1, VTD 12.1, VTD 13.1, VTD 14.2, VTD 14.3, VTD 15.1, VTD 16.2, VTD 17.1, VTD 2.1, VTD 20.1, VTD 24.1, VTD 26.1, VTD 28.1, VTD 3.1, VTD 4.1, VTD 42.1, VTD 43.2, VTD 5.1, VTD 50.1, VTD 51.2, VTD 58.1, VTD 59.1, VTD 67.1, VTD 69.1, VTD 7.1, VTD 70.1, VTD 71.1.

District 115: Buncombe County: VTD 21.1, VTD 22.2, VTD 23.2, VTD 23.3, VTD 25.1, VTD 27.2, VTD 29.2, VTD 32.1, VTD 33.2, VTD 33.3, VTD 34.1, VTD 35.1, VTD 36.1, VTD

37.1, VTD 38.2, VTD 38.3, VTD 39.2, VTD 39.3, VTD 55.1, VTD 56.2, VTD 57.1, VTD 6.1, VTD 60.2, VTD 60.4, VTD 61.1, VTD 62.1, VTD 64.1, VTD 65.1, VTD 66.1, VTD 8.2, VTD 8.3, VTD 9.1.

District 116: Buncombe County: VTD 18.2, VTD 19.1, VTD 30.2, VTD 30.3, VTD 31.1, VTD 40.2, VTD 41.1, VTD 44.1, VTD 45.1, VTD 46.1, VTD 47.1, VTD 48.1, VTD 49.1, VTD 52.1, VTD 53.1, VTD 54.2, VTD 63.1, VTD 68.1.

District 117: Henderson County: VTD BC, VTD BK, VTD CC, VTD ED, VTD ES, VTD EV, VTD FL, VTD GM, VTD HC, VTD HS, VTD HV-1, VTD HV-2, VTD HV-3, VTD LJ, VTD LP, VTD MG, VTD NB, VTD NE, VTD NM, VTD NW, VTD PR, VTD PV, VTD RG, VTD SE, VTD SM, VTD SW.

District 118: Haywood County, Madison County.

District 119: Jackson County, Swain County, Transylvania County.

District 120: Cherokee County, Clay County, Graham County, Macon County.

(b) The names and boundaries of voting tabulation districts and blocks specified in this section are as shown on the Census Redistricting Data P.L. 94-171 TIGER/Line Shapefiles associated with the most recent federal decennial census.

(c) If any voting tabulation district boundary is changed, that change shall not change the boundary of a House district, which shall remain the same as it is depicted by the Census Redistricting Data P.L. 94-171 TIGER/Line Shapefiles associated with the most recent federal decennial census."

SECTION 2. This act is effective when it becomes law and applies to elections held on or after January 1, 2022.

In the General Assembly read three times and ratified this the 4th day of November, 2021.

s/ Ralph Hise
Presiding Officer of the Senate

s/ Tim Moore
Speaker of the House of Representatives

S.L. 2021-175 House

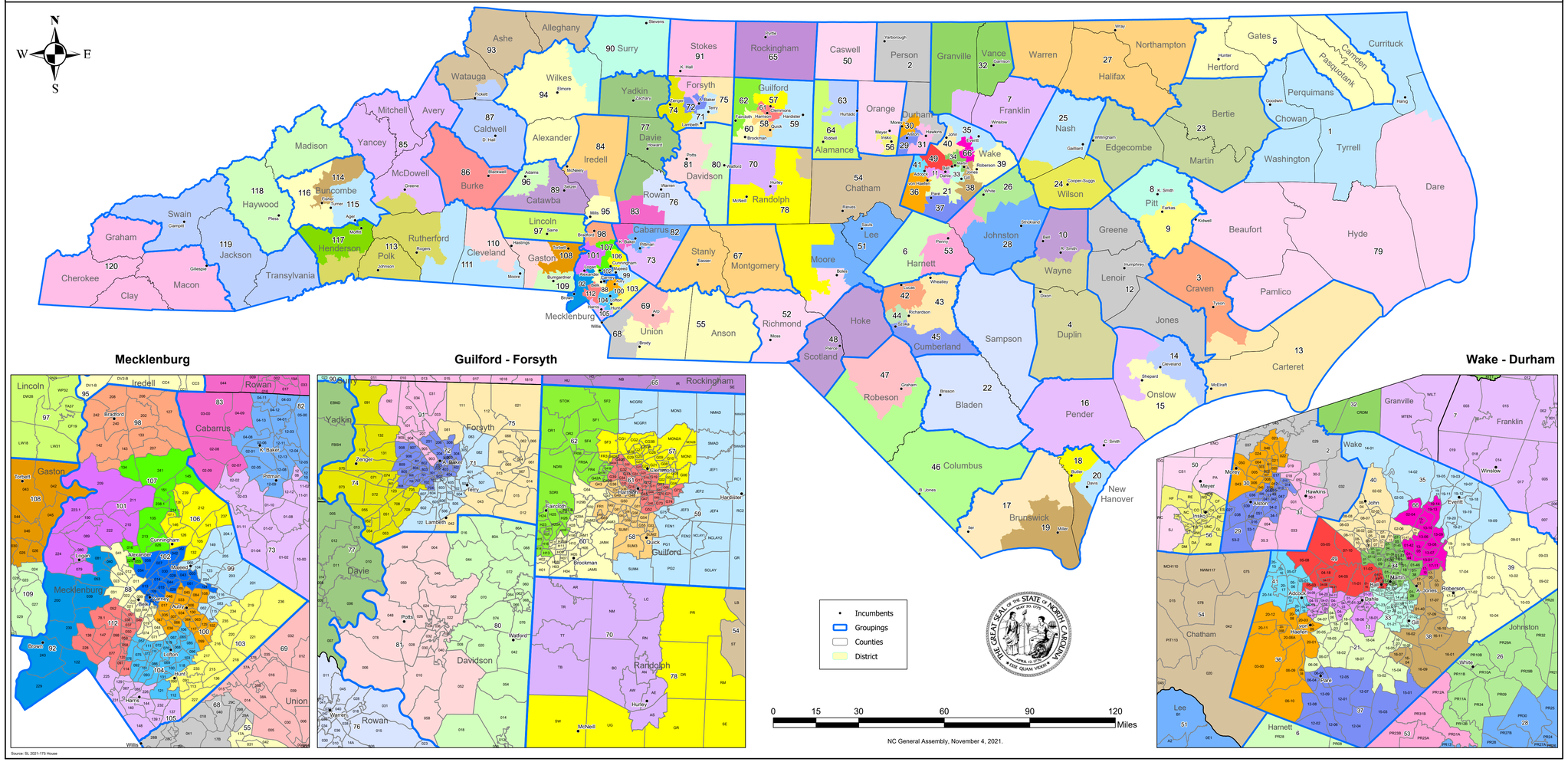

NCLCV v. Hall
21 CVS 15426
LDTX002

Population Deviation Report

District Plan: SL 2021-175 House

District	Seats	Ideal Pop	Actual Pop	Deviation	Deviation %
1	1	86,995	84,330	-2,665	-3.06%
2	1	86,995	90,793	3,798	4.37%
3	1	86,995	85,099	-1,896	-2.18%
4	1	86,995	83,095	-3,900	-4.48%
5	1	86,995	82,953	-4,042	-4.65%
6	1	86,995	87,332	337	0.39%
7	1	86,995	83,510	-3,485	-4.01%
8	1	86,995	85,793	-1,202	-1.38%
9	1	86,995	84,450	-2,545	-2.93%
10	1	86,995	82,953	-4,042	-4.65%
11	1	86,995	86,298	-697	-0.80%
12	1	86,995	84,745	-2,250	-2.59%
13	1	86,995	83,307	-3,688	-4.24%
14	1	86,995	86,538	-457	-0.53%
15	1	86,995	87,578	583	0.67%
16	1	86,995	90,663	3,668	4.22%
17	1	86,995	89,763	2,768	3.18%
18	1	86,995	91,245	4,250	4.89%
19	1	86,995	91,041	4,046	4.65%
20	1	86,995	90,346	3,351	3.85%
21	1	86,995	86,179	-816	-0.94%
22	1	86,995	88,642	1,647	1.89%
23	1	86,995	88,865	1,870	2.15%
24	1	86,995	87,220	225	0.26%
25	1	86,995	86,534	-461	-0.53%
26	1	86,995	89,947	2,952	3.39%
27	1	86,995	84,735	-2,260	-2.60%
28	1	86,995	85,389	-1,606	-1.85%
29	1	86,995	91,212	4,217	4.85%
30	1	86,995	91,165	4,170	4.79%
31	1	86,995	90,760	3,765	4.33%
32	1	86,995	88,633	1,638	1.88%
33	1	86,995	83,049	-3,946	-4.54%
34	1	86,995	83,679	-3,316	-3.81%
35	1	86,995	88,374	1,379	1.59%
36	1	86,995	90,166	3,171	3.65%
37	1	86,995	90,867	3,872	4.45%
38	1	86,995	88,226	1,231	1.42%
39	1	86,995	90,164	3,169	3.64%
40	1	86,995	83,175	-3,820	-4.39%
41	1	86,995	89,887	2,892	3.32%
42	1	86,995	85,537	-1,458	-1.68%
43	1	86,995	82,956	-4,039	-4.64%
44	1	86,995	83,297	-3,698	-4.25%

NCLCV v. Hall
21 CVS 15426
LDTX003

Population Deviation Report

District Plan: SL 2021-175 House

District	Seats	Ideal Pop	Actual Pop	Deviation	Deviation %
45	1	86,995	82,938	-4,057	-4.66%
46	1	86,995	83,445	-3,550	-4.08%
47	1	86,995	83,708	-3,287	-3.78%
48	1	86,995	86,256	-739	-0.85%
49	1	86,995	86,157	-838	-0.96%
50	1	86,995	85,345	-1,650	-1.90%
51	1	86,995	83,073	-3,922	-4.51%
52	1	86,995	84,383	-2,612	-3.00%
53	1	86,995	86,899	-96	-0.11%
54	1	86,995	83,475	-3,520	-4.05%
55	1	86,995	87,005	10	0.01%
56	1	86,995	86,087	-908	-1.04%
57	1	86,995	90,615	3,620	4.16%
58	1	86,995	90,808	3,813	4.38%
59	1	86,995	90,361	3,366	3.87%
60	1	86,995	89,735	2,740	3.15%
61	1	86,995	90,201	3,206	3.69%
62	1	86,995	89,579	2,584	2.97%
63	1	86,995	86,399	-596	-0.69%
64	1	86,995	85,016	-1,979	-2.27%
65	1	86,995	91,096	4,101	4.71%
66	1	86,995	83,189	-3,806	-4.37%
67	1	86,995	88,255	1,260	1.45%
68	1	86,995	88,138	1,143	1.31%
69	1	86,995	85,179	-1,816	-2.09%
70	1	86,995	89,118	2,123	2.44%
71	1	86,995	84,874	-2,121	-2.44%
72	1	86,995	86,949	-46	-0.05%
73	1	86,995	90,649	3,654	4.20%
74	1	86,995	84,857	-2,138	-2.46%
75	1	86,995	84,220	-2,775	-3.19%
76	1	86,995	89,815	2,820	3.24%
77	1	86,995	90,628	3,633	4.18%
78	1	86,995	86,365	-630	-0.72%
79	1	86,995	83,163	-3,832	-4.40%
80	1	86,995	84,864	-2,131	-2.45%
81	1	86,995	84,066	-2,929	-3.37%
82	1	86,995	90,771	3,776	4.34%
83	1	86,995	90,742	3,747	4.31%
84	1	86,995	86,773	-222	-0.26%
85	1	86,995	90,863	3,868	4.45%
86	1	86,995	87,570	575	0.66%
87	1	86,995	85,758	-1,237	-1.42%
88	1	86,995	82,834	-4,161	-4.78%

Population Deviation Report

District Plan: SL 2021-175 House

District	Seats	Ideal Pop	Actual Pop	Deviation	Deviation %
89	1	86,995	85,577	-1,418	-1.63%
90	1	86,995	82,937	-4,058	-4.66%
91	1	86,995	86,210	-785	-0.90%
92	1	86,995	85,031	-1,964	-2.26%
93	1	86,995	86,445	-550	-0.63%
94	1	86,995	90,835	3,840	4.41%
95	1	86,995	85,366	-1,629	-1.87%
96	1	86,995	89,587	2,592	2.98%
97	1	86,995	86,810	-185	-0.21%
98	1	86,995	86,827	-168	-0.19%
99	1	86,995	87,647	652	0.75%
100	1	86,995	87,197	202	0.23%
101	1	86,995	86,426	-569	-0.65%
102	1	86,995	86,179	-816	-0.94%
103	1	86,995	87,132	137	0.16%
104	1	86,995	86,520	-475	-0.55%
105	1	86,995	85,822	-1,173	-1.35%
106	1	86,995	82,824	-4,171	-4.79%
107	1	86,995	88,237	1,242	1.43%
108	1	86,995	86,263	-732	-0.84%
109	1	86,995	87,762	767	0.88%
110	1	86,995	88,397	1,402	1.61%
111	1	86,995	89,894	2,899	3.33%
112	1	86,995	82,806	-4,189	-4.82%
113	1	86,995	89,058	2,063	2.37%
114	1	86,995	89,685	2,690	3.09%
115	1	86,995	90,262	3,267	3.76%
116	1	86,995	89,505	2,510	2.89%
117	1	86,995	91,035	4,040	4.64%
118	1	86,995	83,282	-3,713	-4.27%
119	1	86,995	90,212	3,217	3.70%
120	1	86,995	84,907	-2,088	-2.40%
Totals:	**120**		**10,439,388**		

County - District Report

District Plan: SL 2021-175 House

County	District	Total County Population	Total District Population	County Pop in District	Percent of County Pop in District	Percent of District Pop in County
Alamance	63	171,415	86,399	86,399	50.40 %	100.00 %
	64	171,415	85,016	85,016	49.60 %	100.00 %
Alexander	94	36,444	90,835	36,444	100.00 %	40.12 %
Alleghany	93	10,888	86,445	10,888	100.00 %	12.60 %
Anson	55	22,055	87,005	22,055	100.00 %	25.35 %
Ashe	93	26,577	86,445	26,577	100.00 %	30.74 %
Avery	85	17,806	90,863	17,806	100.00 %	19.60 %
Beaufort	79	44,652	83,163	44,652	100.00 %	53.69 %
Bertie	23	17,934	88,865	17,934	100.00 %	20.18 %
Bladen	22	29,606	88,642	29,606	100.00 %	33.40 %
Brunswick	17	136,693	89,763	89,763	65.67 %	100.00 %
	19	136,693	91,041	46,930	34.33 %	51.55 %
Buncombe	114	269,452	89,685	89,685	33.28 %	100.00 %
	115	269,452	90,262	90,262	33.50 %	100.00 %
	116	269,452	89,505	89,505	33.22 %	100.00 %
Burke	86	87,570	87,570	87,570	100.00 %	100.00 %
Cabarrus	73	225,804	90,649	90,649	40.14 %	100.00 %
	82	225,804	90,771	90,771	40.20 %	100.00 %
	83	225,804	90,742	44,384	19.66 %	48.91 %
Caldwell	87	80,652	85,758	80,652	100.00 %	94.05 %
Camden	5	10,355	82,953	10,355	100.00 %	12.48 %
Carteret	13	67,686	83,307	67,686	100.00 %	81.25 %
Caswell	50	22,736	85,345	22,736	100.00 %	26.64 %
Catawba	89	160,610	85,577	71,023	44.22 %	82.99 %
	96	160,610	89,587	89,587	55.78 %	100.00 %
Chatham	54	76,285	83,475	76,285	100.00 %	91.39 %
Cherokee	120	28,774	84,907	28,774	100.00 %	33.89 %
Chowan	1	13,708	84,330	13,708	100.00 %	16.26 %
Clay	120	11,089	84,907	11,089	100.00 %	13.06 %
Cleveland	110	99,519	88,397	34,479	34.65 %	39.00 %
	111	99,519	89,894	65,040	65.35 %	72.35 %
Columbus	46	50,623	83,445	50,623	100.00 %	60.67 %
Craven	3	100,720	85,099	85,099	84.49 %	100.00 %
	13	100,720	83,307	15,621	15.51 %	18.75 %
Cumberland	42	334,728	85,537	85,537	25.55 %	100.00 %
	43	334,728	82,956	82,956	24.78 %	100.00 %
	44	334,728	83,297	83,297	24.88 %	100.00 %
	45	334,728	82,938	82,938	24.78 %	100.00 %
Currituck	1	28,100	84,330	28,100	100.00 %	33.32 %
Dare	1	36,915	84,330	15,269	41.36 %	18.11 %
	79	36,915	83,163	21,646	58.64 %	26.03 %

County - District Report

District Plan: SL 2021-175 House

County	District	Total County Population	Total District Population	County Pop in District	Percent of County Pop in District	Percent of District Pop in County
Davidson	80	168,930	84,864	84,864	50.24 %	100.00 %
	81	168,930	84,066	84,066	49.76 %	100.00 %
Davie	77	42,712	90,628	42,712	100.00 %	47.13 %
Duplin	4	48,715	83,095	48,715	100.00 %	58.63 %
Durham	2	324,833	90,793	51,696	15.91 %	56.94 %
	29	324,833	91,212	91,212	28.08 %	100.00 %
	30	324,833	91,165	91,165	28.07 %	100.00 %
	31	324,833	90,760	90,760	27.94 %	100.00 %
Edgecombe	23	48,900	88,865	48,900	100.00 %	55.03 %
Forsyth	71	382,590	84,874	84,874	22.18 %	100.00 %
	72	382,590	86,949	86,949	22.73 %	100.00 %
	74	382,590	84,857	84,857	22.18 %	100.00 %
	75	382,590	84,220	84,220	22.01 %	100.00 %
	91	382,590	86,210	41,690	10.90 %	48.36 %
Franklin	7	68,573	83,510	68,573	100.00 %	82.11 %
Gaston	108	227,943	86,263	86,263	37.84 %	100.00 %
	109	227,943	87,762	87,762	38.50 %	100.00 %
	110	227,943	88,397	53,918	23.65 %	61.00 %
Gates	5	10,478	82,953	10,478	100.00 %	12.63 %
Graham	120	8,030	84,907	8,030	100.00 %	9.46 %
Granville	7	60,992	83,510	14,937	24.49 %	17.89 %
	32	60,992	88,633	46,055	75.51 %	51.96 %
Greene	12	20,451	84,745	20,451	100.00 %	24.13 %
Guilford	57	541,299	90,615	90,615	16.74 %	100.00 %
	58	541,299	90,808	90,808	16.78 %	100.00 %
	59	541,299	90,361	90,361	16.69 %	100.00 %
	60	541,299	89,735	89,735	16.58 %	100.00 %
	61	541,299	90,201	90,201	16.66 %	100.00 %
	62	541,299	89,579	89,579	16.55 %	100.00 %
Halifax	27	48,622	84,735	48,622	100.00 %	57.38 %
Harnett	6	133,568	87,332	87,332	65.38 %	100.00 %
	53	133,568	86,899	46,236	34.62 %	53.21 %
Haywood	118	62,089	83,282	62,089	100.00 %	74.55 %
Henderson	113	116,281	89,058	25,246	21.71 %	28.35 %
	117	116,281	91,035	91,035	78.29 %	100.00 %
Hertford	5	21,552	82,953	21,552	100.00 %	25.98 %
Hoke	48	52,082	86,256	52,082	100.00 %	60.38 %
Hyde	79	4,589	83,163	4,589	100.00 %	5.52 %
Iredell	84	186,693	86,773	86,773	46.48 %	100.00 %
	89	186,693	85,577	14,554	7.80 %	17.01 %
	95	186,693	85,366	85,366	45.73 %	100.00 %
Jackson	119	43,109	90,212	43,109	100.00 %	47.79 %

County - District Report

District Plan: SL 2021-175 House

County	District	Total County Population	Total District Population	County Pop in District	Percent of County Pop in District	Percent of District Pop in County
Johnston	26	215,999	89,947	89,947	41.64 %	100.00 %
	28	215,999	85,389	85,389	39.53 %	100.00 %
	53	215,999	86,899	40,663	18.83 %	46.79 %
Jones	12	9,172	84,745	9,172	100.00 %	10.82 %
Lee	51	63,285	83,073	63,285	100.00 %	76.18 %
Lenoir	12	55,122	84,745	55,122	100.00 %	65.04 %
Lincoln	97	86,810	86,810	86,810	100.00 %	100.00 %
Macon	120	37,014	84,907	37,014	100.00 %	43.59 %
Madison	118	21,193	83,282	21,193	100.00 %	25.45 %
Martin	23	22,031	88,865	22,031	100.00 %	24.79 %
McDowell	85	44,578	90,863	39,684	89.02 %	43.67 %
	113	44,578	89,058	4,894	10.98 %	5.50 %
Mecklenburg	88	1,115,482	82,834	82,834	7.43 %	100.00 %
	92	1,115,482	85,031	85,031	7.62 %	100.00 %
	98	1,115,482	86,827	86,827	7.78 %	100.00 %
	99	1,115,482	87,647	87,647	7.86 %	100.00 %
	100	1,115,482	87,197	87,197	7.82 %	100.00 %
	101	1,115,482	86,426	86,426	7.75 %	100.00 %
	102	1,115,482	86,179	86,179	7.73 %	100.00 %
	103	1,115,482	87,132	87,132	7.81 %	100.00 %
	104	1,115,482	86,520	86,520	7.76 %	100.00 %
	105	1,115,482	85,822	85,822	7.69 %	100.00 %
	106	1,115,482	82,824	82,824	7.42 %	100.00 %
	107	1,115,482	88,237	88,237	7.91 %	100.00 %
	112	1,115,482	82,806	82,806	7.42 %	100.00 %
Mitchell	85	14,903	90,863	14,903	100.00 %	16.40 %
Montgomery	67	25,751	88,255	25,751	100.00 %	29.18 %
Moore	51	99,727	83,073	19,788	19.84 %	23.82 %
	52	99,727	84,383	41,437	41.55 %	49.11 %
	78	99,727	86,365	38,502	38.61 %	44.58 %
Nash	24	94,970	87,220	8,436	8.88 %	9.67 %
	25	94,970	86,534	86,534	91.12 %	100.00 %
New Hanover	18	225,702	91,245	91,245	40.43 %	100.00 %
	19	225,702	91,041	44,111	19.54 %	48.45 %
	20	225,702	90,346	90,346	40.03 %	100.00 %
Northampton	27	17,471	84,735	17,471	100.00 %	20.62 %
Onslow	14	204,576	86,538	86,538	42.30 %	100.00 %
	15	204,576	87,578	87,578	42.81 %	100.00 %
	16	204,576	90,663	30,460	14.89 %	33.60 %
Orange	50	148,696	85,345	62,609	42.11 %	73.36 %
	56	148,696	86,087	86,087	57.89 %	100.00 %
Pamlico	79	12,276	83,163	12,276	100.00 %	14.76 %

County - District Report

District Plan: SL 2021-175 House

County	District	Total County Population	Total District Population	County Pop in District	Percent of County Pop in District	Percent of District Pop in County
Pasquotank	5	40,568	82,953	40,568	100.00 %	48.90 %
Pender	16	60,203	90,663	60,203	100.00 %	66.40 %
Perquimans	1	13,005	84,330	13,005	100.00 %	15.42 %
Person	2	39,097	90,793	39,097	100.00 %	43.06 %
Pitt	8	170,243	85,793	85,793	50.39 %	100.00 %
	9	170,243	84,450	84,450	49.61 %	100.00 %
Polk	113	19,328	89,058	19,328	100.00 %	21.70 %
Randolph	54	144,171	83,475	7,190	4.99 %	8.61 %
	70	144,171	89,118	89,118	61.81 %	100.00 %
	78	144,171	86,365	47,863	33.20 %	55.42 %
Richmond	52	42,946	84,383	42,946	100.00 %	50.89 %
Robeson	46	116,530	83,445	32,822	28.17 %	39.33 %
	47	116,530	83,708	83,708	71.83 %	100.00 %
Rockingham	65	91,096	91,096	91,096	100.00 %	100.00 %
Rowan	76	146,875	89,815	89,815	61.15 %	100.00 %
	77	146,875	90,628	10,702	7.29 %	11.81 %
	83	146,875	90,742	46,358	31.56 %	51.09 %
Rutherford	111	64,444	89,894	24,854	38.57 %	27.65 %
	113	64,444	89,058	39,590	61.43 %	44.45 %
Sampson	22	59,036	88,642	59,036	100.00 %	66.60 %
Scotland	48	34,174	86,256	34,174	100.00 %	39.62 %
Stanly	67	62,504	88,255	62,504	100.00 %	70.82 %
Stokes	91	44,520	86,210	44,520	100.00 %	51.64 %
Surry	90	71,359	82,937	71,359	100.00 %	86.04 %
Swain	119	14,117	90,212	14,117	100.00 %	15.65 %
Transylvania	119	32,986	90,212	32,986	100.00 %	36.56 %
Tyrrell	1	3,245	84,330	3,245	100.00 %	3.85 %
Union	55	238,267	87,005	64,950	27.26 %	74.65 %
	68	238,267	88,138	88,138	36.99 %	100.00 %
	69	238,267	85,179	85,179	35.75 %	100.00 %
Vance	32	42,578	88,633	42,578	100.00 %	48.04 %

County - District Report

District Plan: SL 2021-175 House

County	District	Total County Population	Total District Population	County Pop in District	Percent of County Pop in District	Percent of District Pop in County
Wake	11	1,129,410	86,298	86,298	7.64 %	100.00 %
	21	1,129,410	86,179	86,179	7.63 %	100.00 %
	33	1,129,410	83,049	83,049	7.35 %	100.00 %
	34	1,129,410	83,679	83,679	7.41 %	100.00 %
	35	1,129,410	88,374	88,374	7.82 %	100.00 %
	36	1,129,410	90,166	90,166	7.98 %	100.00 %
	37	1,129,410	90,867	90,867	8.05 %	100.00 %
	38	1,129,410	88,226	88,226	7.81 %	100.00 %
	39	1,129,410	90,164	90,164	7.98 %	100.00 %
	40	1,129,410	83,175	83,175	7.36 %	100.00 %
	41	1,129,410	89,887	89,887	7.96 %	100.00 %
	49	1,129,410	86,157	86,157	7.63 %	100.00 %
	66	1,129,410	83,189	83,189	7.37 %	100.00 %
Warren	27	18,642	84,735	18,642	100.00 %	22.00 %
Washington	1	11,003	84,330	11,003	100.00 %	13.05 %
Watauga	87	54,086	85,758	5,106	9.44 %	5.95 %
	93	54,086	86,445	48,980	90.56 %	56.66 %
Wayne	4	117,333	83,095	34,380	29.30 %	41.37 %
	10	117,333	82,953	82,953	70.70 %	100.00 %
Wilkes	90	65,969	82,937	11,578	17.55 %	13.96 %
	94	65,969	90,835	54,391	82.45 %	59.88 %
Wilson	24	78,784	87,220	78,784	100.00 %	90.33 %
Yadkin	77	37,214	90,628	37,214	100.00 %	41.06 %
Yancey	85	18,470	90,863	18,470	100.00 %	20.33 %
			Total:	**10,439,388**		

Number of split counties: 36
Display: all counties

District - County Report

District Plan: SL 2021-175 House

District	County	Total District Population	Total County Population	District Pop in County	Percent of District Pop in County	Percent of County Pop in District
1	Chowan	84,330	13,708	13,708	16.26 %	100.00 %
	Currituck	84,330	28,100	28,100	33.32 %	100.00 %
	Dare	84,330	36,915	15,269	18.11 %	41.36 %
	Perquimans	84,330	13,005	13,005	15.42 %	100.00 %
	Tyrrell	84,330	3,245	3,245	3.85 %	100.00 %
	Washington	84,330	11,003	11,003	13.05 %	100.00 %
2	Durham	90,793	324,833	51,696	56.94 %	15.91 %
	Person	90,793	39,097	39,097	43.06 %	100.00 %
3	Craven	85,099	100,720	85,099	100.00 %	84.49 %
4	Duplin	83,095	48,715	48,715	58.63 %	100.00 %
	Wayne	83,095	117,333	34,380	41.37 %	29.30 %
5	Camden	82,953	10,355	10,355	12.48 %	100.00 %
	Gates	82,953	10,478	10,478	12.63 %	100.00 %
	Hertford	82,953	21,552	21,552	25.98 %	100.00 %
	Pasquotank	82,953	40,568	40,568	48.90 %	100.00 %
6	Harnett	87,332	133,568	87,332	100.00 %	65.38 %
7	Franklin	83,510	68,573	68,573	82.11 %	100.00 %
	Granville	83,510	60,992	14,937	17.89 %	24.49 %
8	Pitt	85,793	170,243	85,793	100.00 %	50.39 %
9	Pitt	84,450	170,243	84,450	100.00 %	49.61 %
10	Wayne	82,953	117,333	82,953	100.00 %	70.70 %
11	Wake	86,298	1,129,410	86,298	100.00 %	7.64 %
12	Greene	84,745	20,451	20,451	24.13 %	100.00 %
	Jones	84,745	9,172	9,172	10.82 %	100.00 %
	Lenoir	84,745	55,122	55,122	65.04 %	100.00 %
13	Carteret	83,307	67,686	67,686	81.25 %	100.00 %
	Craven	83,307	100,720	15,621	18.75 %	15.51 %
14	Onslow	86,538	204,576	86,538	100.00 %	42.30 %
15	Onslow	87,578	204,576	87,578	100.00 %	42.81 %
16	Onslow	90,663	204,576	30,460	33.60 %	14.89 %
	Pender	90,663	60,203	60,203	66.40 %	100.00 %
17	Brunswick	89,763	136,693	89,763	100.00 %	65.67 %
18	New Hanover	91,245	225,702	91,245	100.00 %	40.43 %
19	Brunswick	91,041	136,693	46,930	51.55 %	34.33 %
	New Hanover	91,041	225,702	44,111	48.45 %	19.54 %
20	New Hanover	90,346	225,702	90,346	100.00 %	40.03 %
21	Wake	86,179	1,129,410	86,179	100.00 %	7.63 %
22	Bladen	88,642	29,606	29,606	33.40 %	100.00 %
	Sampson	88,642	59,036	59,036	66.60 %	100.00 %
23	Bertie	88,865	17,934	17,934	20.18 %	100.00 %
	Edgecombe	88,865	48,900	48,900	55.03 %	100.00 %
	Martin	88,865	22,031	22,031	24.79 %	100.00 %

District - County Report

District Plan: SL 2021-175 House

District	County	Total District Population	Total County Population	District Pop in County	Percent of District Pop in County	Percent of County Pop in District
24	Nash	87,220	94,970	8,436	9.67 %	8.88 %
	Wilson	87,220	78,784	78,784	90.33 %	100.00 %
25	Nash	86,534	94,970	86,534	100.00 %	91.12 %
26	Johnston	89,947	215,999	89,947	100.00 %	41.64 %
27	Halifax	84,735	48,622	48,622	57.38 %	100.00 %
	Northampton	84,735	17,471	17,471	20.62 %	100.00 %
	Warren	84,735	18,642	18,642	22.00 %	100.00 %
28	Johnston	85,389	215,999	85,389	100.00 %	39.53 %
29	Durham	91,212	324,833	91,212	100.00 %	28.08 %
30	Durham	91,165	324,833	91,165	100.00 %	28.07 %
31	Durham	90,760	324,833	90,760	100.00 %	27.94 %
32	Granville	88,633	60,992	46,055	51.96 %	75.51 %
	Vance	88,633	42,578	42,578	48.04 %	100.00 %
33	Wake	83,049	1,129,410	83,049	100.00 %	7.35 %
34	Wake	83,679	1,129,410	83,679	100.00 %	7.41 %
35	Wake	88,374	1,129,410	88,374	100.00 %	7.82 %
36	Wake	90,166	1,129,410	90,166	100.00 %	7.98 %
37	Wake	90,867	1,129,410	90,867	100.00 %	8.05 %
38	Wake	88,226	1,129,410	88,226	100.00 %	7.81 %
39	Wake	90,164	1,129,410	90,164	100.00 %	7.98 %
40	Wake	83,175	1,129,410	83,175	100.00 %	7.36 %
41	Wake	89,887	1,129,410	89,887	100.00 %	7.96 %
42	Cumberland	85,537	334,728	85,537	100.00 %	25.55 %
43	Cumberland	82,956	334,728	82,956	100.00 %	24.78 %
44	Cumberland	83,297	334,728	83,297	100.00 %	24.88 %
45	Cumberland	82,938	334,728	82,938	100.00 %	24.78 %
46	Columbus	83,445	50,623	50,623	60.67 %	100.00 %
	Robeson	83,445	116,530	32,822	39.33 %	28.17 %
47	Robeson	83,708	116,530	83,708	100.00 %	71.83 %
48	Hoke	86,256	52,082	52,082	60.38 %	100.00 %
	Scotland	86,256	34,174	34,174	39.62 %	100.00 %
49	Wake	86,157	1,129,410	86,157	100.00 %	7.63 %
50	Caswell	85,345	22,736	22,736	26.64 %	100.00 %
	Orange	85,345	148,696	62,609	73.36 %	42.11 %
51	Lee	83,073	63,285	63,285	76.18 %	100.00 %
	Moore	83,073	99,727	19,788	23.82 %	19.84 %
52	Moore	84,383	99,727	41,437	49.11 %	41.55 %
	Richmond	84,383	42,946	42,946	50.89 %	100.00 %
53	Harnett	86,899	133,568	46,236	53.21 %	34.62 %
	Johnston	86,899	215,999	40,663	46.79 %	18.83 %
54	Chatham	83,475	76,285	76,285	91.39 %	100.00 %
	Randolph	83,475	144,171	7,190	8.61 %	4.99 %

District - County Report

District Plan: SL 2021-175 House

District	County	Total District Population	Total County Population	District Pop in County	Percent of District Pop in County	Percent of County Pop in District
55	Anson	87,005	22,055	22,055	25.35 %	100.00 %
	Union	87,005	238,267	64,950	74.65 %	27.26 %
56	Orange	86,087	148,696	86,087	100.00 %	57.89 %
57	Guilford	90,615	541,299	90,615	100.00 %	16.74 %
58	Guilford	90,808	541,299	90,808	100.00 %	16.78 %
59	Guilford	90,361	541,299	90,361	100.00 %	16.69 %
60	Guilford	89,735	541,299	89,735	100.00 %	16.58 %
61	Guilford	90,201	541,299	90,201	100.00 %	16.66 %
62	Guilford	89,579	541,299	89,579	100.00 %	16.55 %
63	Alamance	86,399	171,415	86,399	100.00 %	50.40 %
64	Alamance	85,016	171,415	85,016	100.00 %	49.60 %
65	Rockingham	91,096	91,096	91,096	100.00 %	100.00 %
66	Wake	83,189	1,129,410	83,189	100.00 %	7.37 %
67	Montgomery	88,255	25,751	25,751	29.18 %	100.00 %
	Stanly	88,255	62,504	62,504	70.82 %	100.00 %
68	Union	88,138	238,267	88,138	100.00 %	36.99 %
69	Union	85,179	238,267	85,179	100.00 %	35.75 %
70	Randolph	89,118	144,171	89,118	100.00 %	61.81 %
71	Forsyth	84,874	382,590	84,874	100.00 %	22.18 %
72	Forsyth	86,949	382,590	86,949	100.00 %	22.73 %
73	Cabarrus	90,649	225,804	90,649	100.00 %	40.14 %
74	Forsyth	84,857	382,590	84,857	100.00 %	22.18 %
75	Forsyth	84,220	382,590	84,220	100.00 %	22.01 %
76	Rowan	89,815	146,875	89,815	100.00 %	61.15 %
77	Davie	90,628	42,712	42,712	47.13 %	100.00 %
	Rowan	90,628	146,875	10,702	11.81 %	7.29 %
	Yadkin	90,628	37,214	37,214	41.06 %	100.00 %
78	Moore	86,365	99,727	38,502	44.58 %	38.61 %
	Randolph	86,365	144,171	47,863	55.42 %	33.20 %
79	Beaufort	83,163	44,652	44,652	53.69 %	100.00 %
	Dare	83,163	36,915	21,646	26.03 %	58.64 %
	Hyde	83,163	4,589	4,589	5.52 %	100.00 %
	Pamlico	83,163	12,276	12,276	14.76 %	100.00 %
80	Davidson	84,864	168,930	84,864	100.00 %	50.24 %
81	Davidson	84,066	168,930	84,066	100.00 %	49.76 %
82	Cabarrus	90,771	225,804	90,771	100.00 %	40.20 %
83	Cabarrus	90,742	225,804	44,384	48.91 %	19.66 %
	Rowan	90,742	146,875	46,358	51.09 %	31.56 %
84	Iredell	86,773	186,693	86,773	100.00 %	46.48 %

District - County Report

District Plan: SL 2021-175 House

District	County	Total District Population	Total County Population	District Pop in County	Percent of District Pop in County	Percent of County Pop in District
85	Avery	90,863	17,806	17,806	19.60 %	100.00 %
	McDowell	90,863	44,578	39,684	43.67 %	89.02 %
	Mitchell	90,863	14,903	14,903	16.40 %	100.00 %
	Yancey	90,863	18,470	18,470	20.33 %	100.00 %
86	Burke	87,570	87,570	87,570	100.00 %	100.00 %
87	Caldwell	85,758	80,652	80,652	94.05 %	100.00 %
	Watauga	85,758	54,086	5,106	5.95 %	9.44 %
88	Mecklenburg	82,834	1,115,482	82,834	100.00 %	7.43 %
89	Catawba	85,577	160,610	71,023	82.99 %	44.22 %
	Iredell	85,577	186,693	14,554	17.01 %	7.80 %
90	Surry	82,937	71,359	71,359	86.04 %	100.00 %
	Wilkes	82,937	65,969	11,578	13.96 %	17.55 %
91	Forsyth	86,210	382,590	41,690	48.36 %	10.90 %
	Stokes	86,210	44,520	44,520	51.64 %	100.00 %
92	Mecklenburg	85,031	1,115,482	85,031	100.00 %	7.62 %
93	Alleghany	86,445	10,888	10,888	12.60 %	100.00 %
	Ashe	86,445	26,577	26,577	30.74 %	100.00 %
	Watauga	86,445	54,086	48,980	56.66 %	90.56 %
94	Alexander	90,835	36,444	36,444	40.12 %	100.00 %
	Wilkes	90,835	65,969	54,391	59.88 %	82.45 %
95	Iredell	85,366	186,693	85,366	100.00 %	45.73 %
96	Catawba	89,587	160,610	89,587	100.00 %	55.78 %
97	Lincoln	86,810	86,810	86,810	100.00 %	100.00 %
98	Mecklenburg	86,827	1,115,482	86,827	100.00 %	7.78 %
99	Mecklenburg	87,647	1,115,482	87,647	100.00 %	7.86 %
100	Mecklenburg	87,197	1,115,482	87,197	100.00 %	7.82 %
101	Mecklenburg	86,426	1,115,482	86,426	100.00 %	7.75 %
102	Mecklenburg	86,179	1,115,482	86,179	100.00 %	7.73 %
103	Mecklenburg	87,132	1,115,482	87,132	100.00 %	7.81 %
104	Mecklenburg	86,520	1,115,482	86,520	100.00 %	7.76 %
105	Mecklenburg	85,822	1,115,482	85,822	100.00 %	7.69 %
106	Mecklenburg	82,824	1,115,482	82,824	100.00 %	7.42 %
107	Mecklenburg	88,237	1,115,482	88,237	100.00 %	7.91 %
108	Gaston	86,263	227,943	86,263	100.00 %	37.84 %
109	Gaston	87,762	227,943	87,762	100.00 %	38.50 %
110	Cleveland	88,397	99,519	34,479	39.00 %	34.65 %
	Gaston	88,397	227,943	53,918	61.00 %	23.65 %
111	Cleveland	89,894	99,519	65,040	72.35 %	65.35 %
	Rutherford	89,894	64,444	24,854	27.65 %	38.57 %
112	Mecklenburg	82,806	1,115,482	82,806	100.00 %	7.42 %

District - County Report

District Plan: SL 2021-175 House

District	County	Total District Population	Total County Population	District Pop in County	Percent of District Pop in County	Percent of County Pop in District
113	Henderson	89,058	116,281	25,246	28.35 %	21.71 %
	McDowell	89,058	44,578	4,894	5.50 %	10.98 %
	Polk	89,058	19,328	19,328	21.70 %	100.00 %
	Rutherford	89,058	64,444	39,590	44.45 %	61.43 %
114	Buncombe	89,685	269,452	89,685	100.00 %	33.28 %
115	Buncombe	90,262	269,452	90,262	100.00 %	33.50 %
116	Buncombe	89,505	269,452	89,505	100.00 %	33.22 %
117	Henderson	91,035	116,281	91,035	100.00 %	78.29 %
118	Haywood	83,282	62,089	62,089	74.55 %	100.00 %
	Madison	83,282	21,193	21,193	25.45 %	100.00 %
119	Jackson	90,212	43,109	43,109	47.79 %	100.00 %
	Swain	90,212	14,117	14,117	15.65 %	100.00 %
	Transylvania	90,212	32,986	32,986	36.56 %	100.00 %
120	Cherokee	84,907	28,774	28,774	33.89 %	100.00 %
	Clay	84,907	11,089	11,089	13.06 %	100.00 %
	Graham	84,907	8,030	8,030	9.46 %	100.00 %
	Macon	84,907	37,014	37,014	43.59 %	100.00 %
			Total:	**10,439,388**		

Municipality - District Report

District Plan: SL 2021-175 House

Municipality	District	Total Muni Population	Total District Population	Muni Pop in District	Percent of Muni Pop in District	Percent of District Pop in Muni
Aberdeen	52	8,516	84,383	8,516	100.00 %	10.09 %
	78	8,516	86,365	0	0.00 %	0.00 %
Ahoskie	5	4,891	82,953	4,891	100.00 %	5.90 %
Alamance	64	988	85,016	988	100.00 %	1.16 %
Albemarle	67	16,432	88,255	16,432	100.00 %	18.62 %
Alliance	79	733	83,163	733	100.00 %	0.88 %
Andrews	120	1,667	84,907	1,667	100.00 %	1.96 %
Angier	6	5,265	87,332	4,709	89.44 %	5.39 %
	37	5,265	90,867	556	10.56 %	0.61 %
Ansonville	55	440	87,005	440	100.00 %	0.51 %
Apex	11	58,780	86,298	0	0.00 %	0.00 %
	21	58,780	86,179	556	0.95 %	0.65 %
	36	58,780	90,166	57,843	98.41 %	64.15 %
	41	58,780	89,887	381	0.65 %	0.42 %
Arapahoe	79	416	83,163	416	100.00 %	0.50 %
Archdale	60	11,907	89,735	380	3.19 %	0.42 %
	70	11,907	89,118	11,527	96.81 %	12.93 %
Archer Lodge	26	4,797	89,947	4,797	100.00 %	5.33 %
Asheboro	70	27,156	89,118	25,890	95.34 %	29.05 %
	78	27,156	86,365	1,266	4.66 %	1.47 %
Asheville	114	94,589	89,685	52,596	55.60 %	58.65 %
	115	94,589	90,262	29,236	30.91 %	32.39 %
	116	94,589	89,505	12,757	13.49 %	14.25 %
Askewville	23	184	88,865	184	100.00 %	0.21 %
Atkinson	16	296	90,663	296	100.00 %	0.33 %
Atlantic Beach	13	1,364	83,307	1,364	100.00 %	1.64 %
Aulander	23	763	88,865	763	100.00 %	0.86 %
Aurora	79	455	83,163	455	100.00 %	0.55 %
Autryville	22	167	88,642	167	100.00 %	0.19 %
Ayden	9	4,977	84,450	4,977	100.00 %	5.89 %
Badin	67	2,024	88,255	2,024	100.00 %	2.29 %
Bailey	24	568	87,220	568	100.00 %	0.65 %
Bakersville	85	450	90,863	450	100.00 %	0.50 %
Bald Head Island	19	268	91,041	268	100.00 %	0.29 %
Banner Elk	85	1,049	90,863	1,049	100.00 %	1.15 %
Bath	79	245	83,163	245	100.00 %	0.29 %
Bayboro	79	1,161	83,163	1,161	100.00 %	1.40 %
Bear Grass	23	89	88,865	89	100.00 %	0.10 %
Beaufort	13	4,464	83,307	4,464	100.00 %	5.36 %
Beech Mountain	85	675	90,863	62	9.19 %	0.07 %
	93	675	86,445	613	90.81 %	0.71 %
Belhaven	79	1,410	83,163	1,410	100.00 %	1.70 %

Municipality - District Report

District Plan: SL 2021-175 House

Municipality	District	Total Muni Population	Total District Population	Muni Pop in District	Percent of Muni Pop in District	Percent of District Pop in Muni
Belmont	108	15,010	86,263	1,868	12.45 %	2.17 %
	109	15,010	87,762	13,142	87.55 %	14.97 %
Belville	17	2,406	89,763	2,406	100.00 %	2.68 %
Belwood	110	857	88,397	857	100.00 %	0.97 %
Benson	28	3,967	85,389	3,967	100.00 %	4.65 %
	53	3,967	86,899	0	0.00 %	0.00 %
Bermuda Run	77	3,120	90,628	3,120	100.00 %	3.44 %
Bessemer City	110	5,428	88,397	5,428	100.00 %	6.14 %
Bethania	74	344	84,857	0	0.00 %	0.00 %
	91	344	86,210	344	100.00 %	0.40 %
Bethel	8	1,373	85,793	1,373	100.00 %	1.60 %
Beulaville	4	1,116	83,095	1,116	100.00 %	1.34 %
Biltmore Forest	116	1,409	89,505	1,409	100.00 %	1.57 %
Biscoe	67	1,848	88,255	1,848	100.00 %	2.09 %
Black Creek	24	692	87,220	692	100.00 %	0.79 %
Black Mountain	115	8,426	90,262	8,426	100.00 %	9.34 %
Bladenboro	22	1,648	88,642	1,648	100.00 %	1.86 %
Blowing Rock	87	1,376	85,758	96	6.98 %	0.11 %
	93	1,376	86,445	1,280	93.02 %	1.48 %
Boardman	46	166	83,445	166	100.00 %	0.20 %
Bogue	13	695	83,307	695	100.00 %	0.83 %
Boiling Spring Lakes	19	5,943	91,041	5,943	100.00 %	6.53 %
Boiling Springs	111	4,615	89,894	4,615	100.00 %	5.13 %
Bolivia	19	149	91,041	149	100.00 %	0.16 %
Bolton	46	519	83,445	519	100.00 %	0.62 %
Boone	87	19,092	85,758	595	3.12 %	0.69 %
	93	19,092	86,445	18,497	96.88 %	21.40 %
Boonville	77	1,185	90,628	1,185	100.00 %	1.31 %
Bostic	111	355	89,894	355	100.00 %	0.39 %
Brevard	119	7,744	90,212	7,744	100.00 %	8.58 %
Bridgeton	3	349	85,099	349	100.00 %	0.41 %
Broadway	6	1,267	87,332	0	0.00 %	0.00 %
	51	1,267	83,073	1,267	100.00 %	1.53 %
Brookford	96	442	89,587	442	100.00 %	0.49 %
Brunswick	46	973	83,445	973	100.00 %	1.17 %
Bryson City	119	1,558	90,212	1,558	100.00 %	1.73 %
Bunn	7	327	83,510	327	100.00 %	0.39 %
Burgaw	16	3,088	90,663	3,088	100.00 %	3.41 %
Burlington	59	57,303	90,361	1,822	3.18 %	2.02 %
	63	57,303	86,399	25,917	45.23 %	30.00 %
	64	57,303	85,016	29,564	51.59 %	34.77 %
Burnsville	85	1,614	90,863	1,614	100.00 %	1.78 %

Municipality - District Report

District Plan: SL 2021-175 House

Municipality	District	Total Muni Population	Total District Population	Muni Pop in District	Percent of Muni Pop in District	Percent of District Pop in Muni
Butner	32	8,397	88,633	8,397	100.00 %	9.47 %
Cajah's Mountain	87	2,722	85,758	2,722	100.00 %	3.17 %
Calabash	17	2,011	89,763	2,011	100.00 %	2.24 %
Calypso	4	327	83,095	327	100.00 %	0.39 %
Cameron	51	244	83,073	244	100.00 %	0.29 %
Candor	67	813	88,255	813	100.00 %	0.92 %
	78	813	86,365	0	0.00 %	0.00 %
Canton	118	4,422	83,282	4,422	100.00 %	5.31 %
Cape Carteret	13	2,224	83,307	2,224	100.00 %	2.67 %
Carolina Beach	19	6,564	91,041	6,564	100.00 %	7.21 %
Carolina Shores	17	4,588	89,763	4,588	100.00 %	5.11 %
Carrboro	50	21,295	85,345	174	0.82 %	0.20 %
	56	21,295	86,087	21,121	99.18 %	24.53 %
Carthage	51	2,775	83,073	2,747	98.99 %	3.31 %
	52	2,775	84,383	28	1.01 %	0.03 %
Cary	11	174,721	86,298	43,537	24.92 %	50.45 %
	21	174,721	86,179	30,622	17.53 %	35.53 %
	36	174,721	90,166	0	0.00 %	0.00 %
	37	174,721	90,867	2,012	1.15 %	2.21 %
	41	174,721	89,887	74,074	42.40 %	82.41 %
	49	174,721	86,157	20,767	11.89 %	24.10 %
	54	174,721	83,475	3,709	2.12 %	4.44 %
Casar	110	305	88,397	305	100.00 %	0.35 %
Castalia	25	264	86,534	264	100.00 %	0.31 %
Caswell Beach	19	395	91,041	395	100.00 %	0.43 %
Catawba	89	702	85,577	702	100.00 %	0.82 %
Cedar Point	13	1,764	83,307	1,764	100.00 %	2.12 %
Cedar Rock	87	301	85,758	301	100.00 %	0.35 %
Cerro Gordo	46	131	83,445	131	100.00 %	0.16 %
Chadbourn	46	1,574	83,445	1,574	100.00 %	1.89 %
Chapel Hill	29	61,960	91,212	2,906	4.69 %	3.19 %
	56	61,960	86,087	59,054	95.31 %	68.60 %

Municipality - District Report

District Plan: SL 2021-175 House

Municipality	District	Total Muni Population	Total District Population	Muni Pop in District	Percent of Muni Pop in District	Percent of District Pop in Muni
Charlotte	88	874,579	82,834	82,834	9.47 %	100.00 %
	92	874,579	85,031	63,762	7.29 %	74.99 %
	99	874,579	87,647	79,113	9.05 %	90.26 %
	100	874,579	87,197	87,197	9.97 %	100.00 %
	101	874,579	86,426	64,526	7.38 %	74.66 %
	102	874,579	86,179	86,179	9.85 %	100.00 %
	103	874,579	87,132	23,590	2.70 %	27.07 %
	104	874,579	86,520	86,520	9.89 %	100.00 %
	105	874,579	85,822	71,156	8.14 %	82.91 %
	106	874,579	82,824	79,717	9.11 %	96.25 %
	107	874,579	88,237	67,298	7.69 %	76.27 %
	112	874,579	82,806	82,687	9.45 %	99.86 %
Cherryville	110	6,078	88,397	6,078	100.00 %	6.88 %
Chimney Rock Village	113	140	89,058	140	100.00 %	0.16 %
China Grove	83	4,434	90,742	4,434	100.00 %	4.89 %
Chocowinity	79	722	83,163	722	100.00 %	0.87 %
Claremont	89	1,692	85,577	1,692	100.00 %	1.98 %
Clarkton	22	614	88,642	614	100.00 %	0.69 %
Clayton	26	26,307	89,947	26,307	100.00 %	29.25 %
	38	26,307	88,226	0	0.00 %	0.00 %
	39	26,307	90,164	0	0.00 %	0.00 %
Clemmons	74	21,163	84,857	21,163	100.00 %	24.94 %
Cleveland	77	846	90,628	846	100.00 %	0.93 %
Clinton	22	8,383	88,642	8,383	100.00 %	9.46 %
Clyde	118	1,368	83,282	1,368	100.00 %	1.64 %
Coats	53	2,155	86,899	2,155	100.00 %	2.48 %
Cofield	5	267	82,953	267	100.00 %	0.32 %
Colerain	23	217	88,865	217	100.00 %	0.24 %
Columbia	1	610	84,330	610	100.00 %	0.72 %
Columbus	113	1,060	89,058	1,060	100.00 %	1.19 %
Como	5	67	82,953	67	100.00 %	0.08 %
Concord	73	105,240	90,649	32,447	30.83 %	35.79 %
	82	105,240	90,771	48,723	46.30 %	53.68 %
	83	105,240	90,742	24,070	22.87 %	26.53 %
Conetoe	23	198	88,865	198	100.00 %	0.22 %
Connelly Springs	86	1,529	87,570	1,529	100.00 %	1.75 %
Conover	89	8,421	85,577	424	5.04 %	0.50 %
	96	8,421	89,587	7,997	94.96 %	8.93 %
Conway	27	752	84,735	752	100.00 %	0.89 %
Cooleemee	77	940	90,628	940	100.00 %	1.04 %
Cornelius	98	31,412	86,827	31,412	100.00 %	36.18 %
Cove City	3	378	85,099	378	100.00 %	0.44 %

Municipality - District Report

District Plan: SL 2021-175 House

Municipality	District	Total Muni Population	Total District Population	Muni Pop in District	Percent of Muni Pop in District	Percent of District Pop in Muni
Cramerton	108	5,296	86,263	96	1.81 %	0.11 %
	109	5,296	87,762	5,200	98.19 %	5.93 %
Creedmoor	7	4,866	83,510	2,065	42.44 %	2.47 %
	32	4,866	88,633	2,801	57.56 %	3.16 %
Creswell	1	207	84,330	207	100.00 %	0.25 %
Crossnore	85	143	90,863	143	100.00 %	0.16 %
Dallas	110	5,927	88,397	5,927	100.00 %	6.70 %
Danbury	91	189	86,210	189	100.00 %	0.22 %
Davidson	95	15,106	85,366	378	2.50 %	0.44 %
	98	15,106	86,827	14,728	97.50 %	16.96 %
Dellview	110	6	88,397	6	100.00 %	0.01 %
Denton	80	1,494	84,864	1,494	100.00 %	1.76 %
Dillsboro	119	213	90,212	213	100.00 %	0.24 %
Dobbins Heights	52	687	84,383	687	100.00 %	0.81 %
Dobson	90	1,462	82,937	1,462	100.00 %	1.76 %
Dortches	25	1,082	86,534	1,082	100.00 %	1.25 %
Dover	3	349	85,099	349	100.00 %	0.41 %
Drexel	86	1,760	87,570	1,760	100.00 %	2.01 %
Dublin	22	267	88,642	267	100.00 %	0.30 %
Duck	1	742	84,330	742	100.00 %	0.88 %
Dunn	53	8,446	86,899	8,446	100.00 %	9.72 %
Durham	2	283,506	90,793	25,167	8.88 %	27.72 %
	29	283,506	91,212	87,035	30.70 %	95.42 %
	30	283,506	91,165	89,671	31.63 %	98.36 %
	31	283,506	90,760	81,220	28.65 %	89.49 %
	40	283,506	83,175	269	0.09 %	0.32 %
	49	283,506	86,157	0	0.00 %	0.00 %
	50	283,506	85,345	144	0.05 %	0.17 %
Earl	111	198	89,894	198	100.00 %	0.22 %
East Arcadia	22	418	88,642	418	100.00 %	0.47 %
East Bend	77	634	90,628	634	100.00 %	0.70 %
East Laurinburg	48	234	86,256	234	100.00 %	0.27 %
Eastover	43	3,656	82,956	3,656	100.00 %	4.41 %
East Spencer	76	1,567	89,815	1,567	100.00 %	1.74 %
Eden	65	15,421	91,096	15,421	100.00 %	16.93 %
Edenton	1	4,460	84,330	4,460	100.00 %	5.29 %
Elizabeth City	5	18,631	82,953	18,631	100.00 %	22.46 %
Elizabethtown	22	3,296	88,642	3,296	100.00 %	3.72 %
Elkin	90	4,122	82,937	4,122	100.00 %	4.97 %
Elk Park	85	542	90,863	542	100.00 %	0.60 %
Ellenboro	111	723	89,894	723	100.00 %	0.80 %
Ellerbe	52	864	84,383	864	100.00 %	1.02 %

Municipality - District Report

District Plan: SL 2021-175 House

Municipality	District	Total Muni Population	Total District Population	Muni Pop in District	Percent of Muni Pop in District	Percent of District Pop in Muni
Elm City	24	1,218	87,220	1,218	100.00 %	1.40 %
	25	1,218	86,534	0	0.00 %	0.00 %
Elon	64	11,336	85,016	11,336	100.00 %	13.33 %
Emerald Isle	13	3,847	83,307	3,847	100.00 %	4.62 %
Enfield	27	1,865	84,735	1,865	100.00 %	2.20 %
Erwin	53	4,542	86,899	4,542	100.00 %	5.23 %
Eureka	10	214	82,953	214	100.00 %	0.26 %
Everetts	23	150	88,865	150	100.00 %	0.17 %
Fair Bluff	46	709	83,445	709	100.00 %	0.85 %
Fairmont	46	2,191	83,445	2,191	100.00 %	2.63 %
	47	2,191	83,708	0	0.00 %	0.00 %
Fairview	69	3,456	85,179	3,456	100.00 %	4.06 %
Faison	4	784	83,095	784	100.00 %	0.94 %
	22	784	88,642	0	0.00 %	0.00 %
Faith	76	819	89,815	819	100.00 %	0.91 %
Falcon	22	324	88,642	0	0.00 %	0.00 %
	43	324	82,956	324	100.00 %	0.39 %
Falkland	8	47	85,793	47	100.00 %	0.05 %
Fallston	110	627	88,397	627	100.00 %	0.71 %
Farmville	8	4,461	85,793	4,461	100.00 %	5.20 %
Fayetteville	42	208,501	85,537	65,401	31.37 %	76.46 %
	43	208,501	82,956	44,532	21.36 %	53.68 %
	44	208,501	83,297	83,293	39.95 %	100.00 %
	45	208,501	82,938	15,275	7.33 %	18.42 %
Flat Rock	113	3,486	89,058	3,486	100.00 %	3.91 %
Fletcher	117	7,987	91,035	7,987	100.00 %	8.77 %
Fontana Dam	120	13	84,907	13	100.00 %	0.02 %
Forest City	111	7,377	89,894	0	0.00 %	0.00 %
	113	7,377	89,058	7,377	100.00 %	8.28 %
Forest Hills	119	303	90,212	303	100.00 %	0.34 %
Fountain	8	385	85,793	385	100.00 %	0.45 %
Four Oaks	28	2,158	85,389	2,158	100.00 %	2.53 %
Foxfire	52	1,288	84,383	0	0.00 %	0.00 %
	78	1,288	86,365	1,288	100.00 %	1.49 %
Franklin	120	4,175	84,907	4,175	100.00 %	4.92 %
Franklinton	7	2,456	83,510	2,456	100.00 %	2.94 %
Franklinville	78	1,197	86,365	1,197	100.00 %	1.39 %
Fremont	10	1,196	82,953	1,196	100.00 %	1.44 %
Fuquay-Varina	6	34,152	87,332	0	0.00 %	0.00 %
	21	34,152	86,179	30	0.09 %	0.03 %
	36	34,152	90,166	16	0.05 %	0.02 %
	37	34,152	90,867	34,106	99.87 %	37.53 %

Municipality - District Report

District Plan: SL 2021-175 House

Municipality	District	Total Muni Population	Total District Population	Muni Pop in District	Percent of Muni Pop in District	Percent of District Pop in Muni
Gamewell	87	3,702	85,758	3,702	100.00 %	4.32 %
Garland	22	595	88,642	595	100.00 %	0.67 %
Garner	21	31,159	86,179	11,789	37.83 %	13.68 %
	33	31,159	83,049	14	0.04 %	0.02 %
	37	31,159	90,867	0	0.00 %	0.00 %
	38	31,159	88,226	19,356	62.12 %	21.94 %
Garysburg	27	904	84,735	904	100.00 %	1.07 %
Gaston	27	1,008	84,735	1,008	100.00 %	1.19 %
Gastonia	108	80,411	86,263	28,480	35.42 %	33.02 %
	109	80,411	87,762	44,448	55.28 %	50.65 %
	110	80,411	88,397	7,483	9.31 %	8.47 %
Gatesville	5	267	82,953	267	100.00 %	0.32 %
Gibson	48	449	86,256	449	100.00 %	0.52 %
Gibsonville	59	8,920	90,361	4,642	52.04 %	5.14 %
	64	8,920	85,016	4,278	47.96 %	5.03 %
Glen Alpine	86	1,529	87,570	1,529	100.00 %	1.75 %
Godwin	43	128	82,956	128	100.00 %	0.15 %
Goldsboro	4	33,657	83,095	5	0.01 %	0.01 %
	10	33,657	82,953	33,652	99.99 %	40.57 %
Goldston	54	234	83,475	234	100.00 %	0.28 %
Graham	63	17,157	86,399	17,157	100.00 %	19.86 %
Grandfather Village	85	95	90,863	95	100.00 %	0.10 %
Granite Falls	87	4,965	85,758	4,965	100.00 %	5.79 %
Granite Quarry	76	2,984	89,815	2,984	100.00 %	3.32 %
Grantsboro	79	692	83,163	692	100.00 %	0.83 %
Greenevers	4	567	83,095	567	100.00 %	0.68 %
Green Level	63	3,152	86,399	3,152	100.00 %	3.65 %
Greensboro	57	299,035	90,615	83,540	27.94 %	92.19 %
	58	299,035	90,808	84,725	28.33 %	93.30 %
	59	299,035	90,361	13,852	4.63 %	15.33 %
	60	299,035	89,735	8,829	2.95 %	9.84 %
	61	299,035	90,201	90,201	30.16 %	100.00 %
	62	299,035	89,579	17,888	5.98 %	19.97 %
Greenville	8	87,521	85,793	52,881	60.42 %	61.64 %
	9	87,521	84,450	34,640	39.58 %	41.02 %
Grifton	9	2,448	84,450	2,301	94.00 %	2.72 %
	12	2,448	84,745	147	6.00 %	0.17 %
Grimesland	9	386	84,450	386	100.00 %	0.46 %
Grover	111	802	89,894	802	100.00 %	0.89 %
Halifax	27	170	84,735	170	100.00 %	0.20 %
Hamilton	23	306	88,865	306	100.00 %	0.34 %
Hamlet	52	6,025	84,383	6,025	100.00 %	7.14 %

Municipality - District Report

District Plan: SL 2021-175 House

Municipality	District	Total Muni Population	Total District Population	Muni Pop in District	Percent of Muni Pop in District	Percent of District Pop in Muni
Harmony	84	543	86,773	543	100.00 %	0.63 %
Harrells	4	160	83,095	0	0.00 %	0.00 %
	22	160	88,642	160	100.00 %	0.18 %
Harrellsville	5	85	82,953	85	100.00 %	0.10 %
Harrisburg	73	18,967	90,649	18,967	100.00 %	20.92 %
Hassell	23	49	88,865	49	100.00 %	0.06 %
Havelock	3	16,621	85,099	5,986	36.01 %	7.03 %
	13	16,621	83,307	10,635	63.99 %	12.77 %
Haw River	63	2,252	86,399	2,252	100.00 %	2.61 %
Hayesville	120	461	84,907	461	100.00 %	0.54 %
Hemby Bridge	69	1,614	85,179	1,614	100.00 %	1.89 %
Henderson	32	15,060	88,633	15,060	100.00 %	16.99 %
Hendersonville	113	15,137	89,058	623	4.12 %	0.70 %
	117	15,137	91,035	14,514	95.88 %	15.94 %
Hertford	1	1,934	84,330	1,934	100.00 %	2.29 %
Hickory	86	43,490	87,570	79	0.18 %	0.09 %
	87	43,490	85,758	32	0.07 %	0.04 %
	89	43,490	85,577	0	0.00 %	0.00 %
	96	43,490	89,587	43,379	99.74 %	48.42 %
Highlands	119	1,072	90,212	12	1.12 %	0.01 %
	120	1,072	84,907	1,060	98.88 %	1.25 %
High Point	60	114,059	89,735	66,033	57.89 %	73.59 %
	62	114,059	89,579	41,288	36.20 %	46.09 %
	70	114,059	89,118	8	0.01 %	0.01 %
	75	114,059	84,220	84	0.07 %	0.10 %
	80	114,059	84,864	6,646	5.83 %	7.83 %
High Shoals	110	595	88,397	595	100.00 %	0.67 %
Hildebran	86	1,679	87,570	1,679	100.00 %	1.92 %
Hillsborough	50	9,660	85,345	9,660	100.00 %	11.32 %
Hobgood	27	268	84,735	268	100.00 %	0.32 %
Hoffman	52	418	84,383	418	100.00 %	0.50 %
Holden Beach	17	921	89,763	0	0.00 %	0.00 %
	19	921	91,041	921	100.00 %	1.01 %
Holly Ridge	15	4,171	87,578	4,171	100.00 %	4.76 %
Holly Springs	21	41,239	86,179	11,892	28.84 %	13.80 %
	36	41,239	90,166	17,734	43.00 %	19.67 %
	37	41,239	90,867	11,613	28.16 %	12.78 %
Hookerton	12	413	84,745	413	100.00 %	0.49 %
Hope Mills	43	17,808	82,956	64	0.36 %	0.08 %
	45	17,808	82,938	17,744	99.64 %	21.39 %
Hot Springs	118	520	83,282	520	100.00 %	0.62 %
Hudson	87	3,780	85,758	3,780	100.00 %	4.41 %

Municipality - District Report

District Plan: SL 2021-175 House

Municipality	District	Total Muni Population	Total District Population	Muni Pop in District	Percent of Muni Pop in District	Percent of District Pop in Muni
Huntersville	98	61,376	86,827	38,677	63.02 %	44.54 %
	101	61,376	86,426	5,893	9.60 %	6.82 %
	107	61,376	88,237	16,806	27.38 %	19.05 %
Indian Beach	13	223	83,307	223	100.00 %	0.27 %
Indian Trail	55	39,997	87,005	2,376	5.94 %	2.73 %
	68	39,997	88,138	15,036	37.59 %	17.06 %
	69	39,997	85,179	22,585	56.47 %	26.51 %
Jackson	27	430	84,735	430	100.00 %	0.51 %
Jacksonville	14	72,723	86,538	28,456	39.13 %	32.88 %
	15	72,723	87,578	44,267	60.87 %	50.55 %
Jamestown	60	3,668	89,735	3,668	100.00 %	4.09 %
Jamesville	23	424	88,865	424	100.00 %	0.48 %
Jefferson	93	1,622	86,445	1,622	100.00 %	1.88 %
Jonesville	77	2,308	90,628	2,308	100.00 %	2.55 %
Kannapolis	82	53,114	90,771	33,907	63.84 %	37.35 %
	83	53,114	90,742	19,207	36.16 %	21.17 %
Kelford	23	203	88,865	203	100.00 %	0.23 %
Kenansville	4	770	83,095	770	100.00 %	0.93 %
Kenly	24	1,491	87,220	198	13.28 %	0.23 %
	28	1,491	85,389	1,293	86.72 %	1.51 %
Kernersville	62	26,449	89,579	502	1.90 %	0.56 %
	71	26,449	84,874	0	0.00 %	0.00 %
	75	26,449	84,220	25,947	98.10 %	30.81 %
Kill Devil Hills	1	7,656	84,330	7,118	92.97 %	8.44 %
	79	7,656	83,163	538	7.03 %	0.65 %
King	91	7,197	86,210	7,197	100.00 %	8.35 %
Kings Mountain	110	11,142	88,397	1,118	10.03 %	1.26 %
	111	11,142	89,894	10,024	89.97 %	11.15 %
Kingstown	110	656	88,397	656	100.00 %	0.74 %
Kinston	12	19,900	84,745	19,900	100.00 %	23.48 %
Kittrell	32	132	88,633	132	100.00 %	0.15 %
Kitty Hawk	1	3,689	84,330	3,689	100.00 %	4.37 %
Knightdale	38	19,435	88,226	0	0.00 %	0.00 %
	39	19,435	90,164	19,435	100.00 %	21.56 %
Kure Beach	19	2,191	91,041	2,191	100.00 %	2.41 %
La Grange	12	2,595	84,745	2,595	100.00 %	3.06 %
Lake Lure	113	1,365	89,058	1,365	100.00 %	1.53 %
Lake Park	69	3,269	85,179	3,269	100.00 %	3.84 %
Lake Santeetlah	120	38	84,907	38	100.00 %	0.04 %
Lake Waccamaw	46	1,296	83,445	1,296	100.00 %	1.55 %
Landis	83	3,690	90,742	3,690	100.00 %	4.07 %
Lansing	93	126	86,445	126	100.00 %	0.15 %

Municipality - District Report

District Plan: SL 2021-175 House

Municipality	District	Total Muni Population	Total District Population	Muni Pop in District	Percent of Muni Pop in District	Percent of District Pop in Muni
Lasker	27	64	84,735	64	100.00 %	0.08 %
Lattimore	111	406	89,894	406	100.00 %	0.45 %
Laurel Park	113	2,250	89,058	0	0.00 %	0.00 %
	117	2,250	91,035	2,250	100.00 %	2.47 %
Laurinburg	48	14,978	86,256	14,978	100.00 %	17.36 %
Lawndale	110	570	88,397	570	100.00 %	0.64 %
Leggett	23	37	88,865	37	100.00 %	0.04 %
Leland	17	22,908	89,763	22,908	100.00 %	25.52 %
Lenoir	87	18,352	85,758	18,352	100.00 %	21.40 %
Lewiston Woodville	23	426	88,865	426	100.00 %	0.48 %
Lewisville	74	13,381	84,857	13,381	100.00 %	15.77 %
Lexington	80	19,632	84,864	0	0.00 %	0.00 %
	81	19,632	84,066	19,632	100.00 %	23.35 %
Liberty	54	2,655	83,475	2,655	100.00 %	3.18 %
Lilesville	55	395	87,005	395	100.00 %	0.45 %
Lillington	6	4,735	87,332	882	18.63 %	1.01 %
	53	4,735	86,899	3,853	81.37 %	4.43 %
Lincolnton	97	11,091	86,810	11,091	100.00 %	12.78 %
Linden	43	136	82,956	136	100.00 %	0.16 %
Littleton	27	559	84,735	559	100.00 %	0.66 %
Locust	67	4,537	88,255	3,996	88.08 %	4.53 %
	73	4,537	90,649	541	11.92 %	0.60 %
Long View	86	5,088	87,570	735	14.45 %	0.84 %
	96	5,088	89,587	4,353	85.55 %	4.86 %
Louisburg	7	3,064	83,510	3,064	100.00 %	3.67 %
Love Valley	84	154	86,773	154	100.00 %	0.18 %
Lowell	108	3,654	86,263	3,654	100.00 %	4.24 %
	109	3,654	87,762	0	0.00 %	0.00 %
Lucama	24	1,036	87,220	1,036	100.00 %	1.19 %
Lumber Bridge	47	82	83,708	82	100.00 %	0.10 %
Lumberton	46	19,025	83,445	350	1.84 %	0.42 %
	47	19,025	83,708	18,675	98.16 %	22.31 %
McAdenville	108	890	86,263	890	100.00 %	1.03 %
Macclesfield	23	413	88,865	413	100.00 %	0.46 %
McDonald	46	94	83,445	94	100.00 %	0.11 %
McFarlan	55	94	87,005	94	100.00 %	0.11 %
Macon	27	110	84,735	110	100.00 %	0.13 %
Madison	65	2,129	91,096	2,129	100.00 %	2.34 %
Maggie Valley	118	1,687	83,282	1,687	100.00 %	2.03 %
Magnolia	4	831	83,095	831	100.00 %	1.00 %
Maiden	89	3,736	85,577	3,736	100.00 %	4.37 %
	97	3,736	86,810	0	0.00 %	0.00 %

Municipality - District Report

District Plan: SL 2021-175 House

Municipality	District	Total Muni Population	Total District Population	Muni Pop in District	Percent of Muni Pop in District	Percent of District Pop in Muni
Manteo	79	1,600	83,163	1,600	100.00 %	1.92 %
Marietta	46	111	83,445	111	100.00 %	0.13 %
Marion	85	7,717	90,863	7,717	100.00 %	8.49 %
Marshall	118	777	83,282	777	100.00 %	0.93 %
Mars Hill	118	2,007	83,282	2,007	100.00 %	2.41 %
Marshville	55	2,522	87,005	2,522	100.00 %	2.90 %
Marvin	68	6,358	88,138	6,358	100.00 %	7.21 %
Matthews	103	29,435	87,132	29,435	100.00 %	33.78 %
Maxton	46	2,110	83,445	1,902	90.14 %	2.28 %
	48	2,110	86,256	208	9.86 %	0.24 %
Mayodan	65	2,418	91,096	2,418	100.00 %	2.65 %
Maysville	12	818	84,745	818	100.00 %	0.97 %
Mebane	50	17,797	85,345	3,171	17.82 %	3.72 %
	63	17,797	86,399	14,626	82.18 %	16.93 %
Mesic	79	144	83,163	144	100.00 %	0.17 %
Micro	28	458	85,389	458	100.00 %	0.54 %
Middleburg	32	101	88,633	101	100.00 %	0.11 %
Middlesex	24	912	87,220	912	100.00 %	1.05 %
Midland	73	4,684	90,649	4,684	100.00 %	5.17 %
	103	4,684	87,132	0	0.00 %	0.00 %
Midway	80	4,742	84,864	3,469	73.15 %	4.09 %
	81	4,742	84,066	1,273	26.85 %	1.51 %
Mills River	117	7,078	91,035	7,078	100.00 %	7.78 %
Milton	50	155	85,345	155	100.00 %	0.18 %
Mineral Springs	55	3,159	87,005	2,293	72.59 %	2.64 %
	68	3,159	88,138	866	27.41 %	0.98 %
Minnesott Beach	79	530	83,163	530	100.00 %	0.64 %
Mint Hill	69	26,450	85,179	6	0.02 %	0.01 %
	99	26,450	87,647	0	0.00 %	0.00 %
	103	26,450	87,132	26,444	99.98 %	30.35 %
Misenheimer	67	650	88,255	650	100.00 %	0.74 %
Mocksville	77	5,900	90,628	5,900	100.00 %	6.51 %
Momeyer	25	277	86,534	277	100.00 %	0.32 %
Monroe	55	34,562	87,005	12,650	36.60 %	14.54 %
	69	34,562	85,179	21,912	63.40 %	25.72 %
Montreat	115	901	90,262	901	100.00 %	1.00 %
Mooresboro	111	293	89,894	293	100.00 %	0.33 %
Mooresville	84	50,193	86,773	205	0.41 %	0.24 %
	95	50,193	85,366	49,988	99.59 %	58.56 %
Morehead City	13	9,556	83,307	9,556	100.00 %	11.47 %
Morganton	86	17,474	87,570	17,474	100.00 %	19.95 %

Municipality - District Report

District Plan: SL 2021-175 House

Municipality	District	Total Muni Population	Total District Population	Muni Pop in District	Percent of Muni Pop in District	Percent of District Pop in Muni
Morrisville	11	29,630	86,298	0	0.00 %	0.00 %
	31	29,630	90,760	207	0.70 %	0.23 %
	41	29,630	89,887	14,239	48.06 %	15.84 %
	49	29,630	86,157	15,184	51.25 %	17.62 %
Morven	55	329	87,005	329	100.00 %	0.38 %
Mount Airy	90	10,676	82,937	10,676	100.00 %	12.87 %
Mount Gilead	67	1,171	88,255	1,171	100.00 %	1.33 %
Mount Holly	108	17,703	86,263	17,703	100.00 %	20.52 %
Mount Olive	4	4,198	83,095	4,198	100.00 %	5.05 %
Mount Pleasant	73	1,671	90,649	1,671	100.00 %	1.84 %
Murfreesboro	5	2,619	82,953	2,619	100.00 %	3.16 %
Murphy	120	1,608	84,907	1,608	100.00 %	1.89 %
Nags Head	79	3,168	83,163	3,168	100.00 %	3.81 %
Nashville	25	5,632	86,534	5,632	100.00 %	6.51 %
Navassa	17	1,367	89,763	1,367	100.00 %	1.52 %
New Bern	3	31,291	85,099	31,291	100.00 %	36.77 %
Newland	85	715	90,863	715	100.00 %	0.79 %
New London	67	607	88,255	607	100.00 %	0.69 %
Newport	13	4,364	83,307	4,364	100.00 %	5.24 %
Newton	89	13,148	85,577	13,148	100.00 %	15.36 %
	96	13,148	89,587	0	0.00 %	0.00 %
Newton Grove	22	585	88,642	585	100.00 %	0.66 %
Norlina	27	920	84,735	920	100.00 %	1.09 %
Norman	52	100	84,383	100	100.00 %	0.12 %
North Topsail Beach	15	1,005	87,578	1,005	100.00 %	1.15 %
Northwest	17	703	89,763	703	100.00 %	0.78 %
North Wilkesboro	94	4,382	90,835	4,382	100.00 %	4.82 %
Norwood	67	2,367	88,255	2,367	100.00 %	2.68 %
Oakboro	67	2,128	88,255	2,128	100.00 %	2.41 %
Oak City	23	266	88,865	266	100.00 %	0.30 %
Oak Island	19	8,396	91,041	8,396	100.00 %	9.22 %
Oak Ridge	62	7,474	89,579	7,474	100.00 %	8.34 %
Ocean Isle Beach	17	867	89,763	867	100.00 %	0.97 %
Old Fort	85	811	90,863	811	100.00 %	0.89 %
Oriental	79	880	83,163	880	100.00 %	1.06 %
Orrum	46	59	83,445	59	100.00 %	0.07 %
Ossipee	64	536	85,016	536	100.00 %	0.63 %
Oxford	32	8,628	88,633	8,628	100.00 %	9.73 %
Pantego	79	164	83,163	164	100.00 %	0.20 %
Parkton	47	504	83,708	504	100.00 %	0.60 %
Parmele	23	243	88,865	243	100.00 %	0.27 %
Patterson Springs	111	571	89,894	571	100.00 %	0.64 %

Municipality - District Report

District Plan: SL 2021-175 House

Municipality	District	Total Muni Population	Total District Population	Muni Pop in District	Percent of Muni Pop in District	Percent of District Pop in Muni
Peachland	55	390	87,005	390	100.00 %	0.45 %
Peletier	13	769	83,307	769	100.00 %	0.92 %
Pembroke	47	2,823	83,708	2,823	100.00 %	3.37 %
Pikeville	10	712	82,953	712	100.00 %	0.86 %
Pilot Mountain	90	1,440	82,937	1,440	100.00 %	1.74 %
Pinebluff	52	1,473	84,383	1,473	100.00 %	1.75 %
Pinehurst	52	17,581	84,383	8	0.05 %	0.01 %
	78	17,581	86,365	17,573	99.95 %	20.35 %
Pine Knoll Shores	13	1,388	83,307	1,388	100.00 %	1.67 %
Pine Level	28	2,046	85,389	2,046	100.00 %	2.40 %
Pinetops	23	1,200	88,865	1,200	100.00 %	1.35 %
Pineville	105	10,602	85,822	10,602	100.00 %	12.35 %
	112	10,602	82,806	0	0.00 %	0.00 %
Pink Hill	12	451	84,745	451	100.00 %	0.53 %
Pittsboro	54	4,537	83,475	4,537	100.00 %	5.44 %
Pleasant Garden	59	5,000	90,361	5,000	100.00 %	5.53 %
Plymouth	1	3,320	84,330	3,320	100.00 %	3.94 %
Polkton	55	2,250	87,005	2,250	100.00 %	2.59 %
Polkville	110	516	88,397	516	100.00 %	0.58 %
Pollocksville	12	268	84,745	268	100.00 %	0.32 %
Powellsville	23	189	88,865	189	100.00 %	0.21 %
Princeton	28	1,315	85,389	1,315	100.00 %	1.54 %
Princeville	23	1,254	88,865	1,254	100.00 %	1.41 %
Proctorville	46	121	83,445	121	100.00 %	0.15 %
Raeford	48	4,559	86,256	4,559	100.00 %	5.29 %
Raleigh	2	467,665	90,793	1,326	0.28 %	1.46 %
	11	467,665	86,298	40,792	8.72 %	47.27 %
	21	467,665	86,179	13	0.00 %	0.02 %
	31	467,665	90,760	233	0.05 %	0.26 %
	33	467,665	83,049	82,480	17.64 %	99.31 %
	34	467,665	83,679	83,503	17.86 %	99.79 %
	35	467,665	88,374	6,171	1.32 %	6.98 %
	38	467,665	88,226	56,840	12.15 %	64.43 %
	39	467,665	90,164	13,011	2.78 %	14.43 %
	40	467,665	83,175	57,345	12.26 %	68.94 %
	49	467,665	86,157	47,783	10.22 %	55.46 %
	66	467,665	83,189	78,168	16.71 %	93.96 %
Ramseur	78	1,774	86,365	1,774	100.00 %	2.05 %
Randleman	70	4,595	89,118	4,595	100.00 %	5.16 %
Ranlo	108	4,511	86,263	4,500	99.76 %	5.22 %
	110	4,511	88,397	11	0.24 %	0.01 %
Raynham	46	60	83,445	60	100.00 %	0.07 %

Municipality - District Report

District Plan: SL 2021-175 House

Municipality	District	Total Muni Population	Total District Population	Muni Pop in District	Percent of Muni Pop in District	Percent of District Pop in Muni
Red Cross	67	762	88,255	762	100.00 %	0.86 %
Red Oak	25	3,342	86,534	3,342	100.00 %	3.86 %
Red Springs	47	3,087	83,708	3,087	100.00 %	3.69 %
	48	3,087	86,256	0	0.00 %	0.00 %
Reidsville	65	14,583	91,096	14,583	100.00 %	16.01 %
Rennert	47	275	83,708	275	100.00 %	0.33 %
Rhodhiss	86	997	87,570	639	64.09 %	0.73 %
	87	997	85,758	358	35.91 %	0.42 %
Richfield	67	582	88,255	582	100.00 %	0.66 %
Richlands	16	2,287	90,663	2,287	100.00 %	2.52 %
Rich Square	27	894	84,735	894	100.00 %	1.06 %
River Bend	3	2,902	85,099	2,902	100.00 %	3.41 %
Roanoke Rapids	27	15,229	84,735	15,229	100.00 %	17.97 %
Robbins	78	1,168	86,365	1,168	100.00 %	1.35 %
Robbinsville	120	597	84,907	597	100.00 %	0.70 %
Robersonville	23	1,269	88,865	1,269	100.00 %	1.43 %
Rockingham	52	9,243	84,383	9,243	100.00 %	10.95 %
Rockwell	76	2,302	89,815	2,302	100.00 %	2.56 %
Rocky Mount	23	54,341	88,865	15,414	28.37 %	17.35 %
	25	54,341	86,534	38,927	71.63 %	44.98 %
Rolesville	35	9,475	88,374	9,467	99.92 %	10.71 %
	39	9,475	90,164	8	0.08 %	0.01 %
Ronda	90	438	82,937	438	100.00 %	0.53 %
Roper	1	485	84,330	485	100.00 %	0.58 %
Roseboro	22	1,163	88,642	1,163	100.00 %	1.31 %
Rose Hill	4	1,371	83,095	1,371	100.00 %	1.65 %
Rosman	119	701	90,212	701	100.00 %	0.78 %
Rowland	46	885	83,445	885	100.00 %	1.06 %
Roxboro	2	8,134	90,793	8,134	100.00 %	8.96 %
Roxobel	23	187	88,865	187	100.00 %	0.21 %
Rural Hall	91	3,351	86,210	3,351	100.00 %	3.89 %
Ruth	113	347	89,058	347	100.00 %	0.39 %
Rutherford College	86	1,226	87,570	1,226	100.00 %	1.40 %
	87	1,226	85,758	0	0.00 %	0.00 %
Rutherfordton	113	3,640	89,058	3,640	100.00 %	4.09 %
St. Helena	16	417	90,663	417	100.00 %	0.46 %
St. James	19	6,529	91,041	6,529	100.00 %	7.17 %
St. Pauls	47	2,045	83,708	2,045	100.00 %	2.44 %
Salemburg	22	457	88,642	457	100.00 %	0.52 %
Salisbury	76	35,540	89,815	35,540	100.00 %	39.57 %
Saluda	113	631	89,058	631	100.00 %	0.71 %
Sandy Creek	17	248	89,763	248	100.00 %	0.28 %

Municipality - District Report

District Plan: SL 2021-175 House

Municipality	District	Total Muni Population	Total District Population	Muni Pop in District	Percent of Muni Pop in District	Percent of District Pop in Muni
Sandyfield	46	430	83,445	430	100.00 %	0.52 %
Sanford	51	30,261	83,073	30,261	100.00 %	36.43 %
Saratoga	24	353	87,220	353	100.00 %	0.40 %
Sawmills	87	5,020	85,758	5,020	100.00 %	5.85 %
Scotland Neck	27	1,640	84,735	1,640	100.00 %	1.94 %
Seaboard	27	542	84,735	542	100.00 %	0.64 %
Seagrove	78	235	86,365	235	100.00 %	0.27 %
Sedalia	59	676	90,361	676	100.00 %	0.75 %
Selma	28	6,317	85,389	6,317	100.00 %	7.40 %
Seven Devils	85	313	90,863	38	12.14 %	0.04 %
	93	313	86,445	275	87.86 %	0.32 %
Seven Springs	4	55	83,095	55	100.00 %	0.07 %
Severn	27	191	84,735	191	100.00 %	0.23 %
Shallotte	17	4,185	89,763	4,185	100.00 %	4.66 %
Sharpsburg	23	1,697	88,865	215	12.67 %	0.24 %
	24	1,697	87,220	421	24.81 %	0.48 %
	25	1,697	86,534	1,061	62.52 %	1.23 %
Shelby	110	21,918	88,397	4,409	20.12 %	4.99 %
	111	21,918	89,894	17,509	79.88 %	19.48 %
Siler City	54	7,702	83,475	7,702	100.00 %	9.23 %
Simpson	9	390	84,450	390	100.00 %	0.46 %
Sims	24	275	87,220	275	100.00 %	0.32 %
Smithfield	28	11,292	85,389	11,292	100.00 %	13.22 %
Snow Hill	12	1,481	84,745	1,481	100.00 %	1.75 %
Southern Pines	52	15,545	84,383	15,545	100.00 %	18.42 %
	78	15,545	86,365	0	0.00 %	0.00 %
Southern Shores	1	3,090	84,330	3,090	100.00 %	3.66 %
Southport	19	3,971	91,041	3,971	100.00 %	4.36 %
Sparta	93	1,834	86,445	1,834	100.00 %	2.12 %
Speed	23	63	88,865	63	100.00 %	0.07 %
Spencer	76	3,308	89,815	3,308	100.00 %	3.68 %
Spencer Mountain	108	0	86,263	0	0.00 %	0.00 %
Spindale	113	4,225	89,058	4,225	100.00 %	4.74 %
Spring Hope	25	1,309	86,534	1,309	100.00 %	1.51 %
Spring Lake	42	11,660	85,537	11,660	100.00 %	13.63 %
Spruce Pine	85	2,194	90,863	2,194	100.00 %	2.41 %
Staley	54	397	83,475	397	100.00 %	0.48 %
Stallings	68	16,112	88,138	0	0.00 %	0.00 %
	69	16,112	85,179	15,728	97.62 %	18.46 %
	103	16,112	87,132	384	2.38 %	0.44 %
Stanfield	67	1,585	88,255	1,585	100.00 %	1.80 %
Stanley	108	3,963	86,263	3,963	100.00 %	4.59 %

Municipality - District Report

District Plan: SL 2021-175 House

Municipality	District	Total Muni Population	Total District Population	Muni Pop in District	Percent of Muni Pop in District	Percent of District Pop in Muni
Stantonsburg	24	762	87,220	762	100.00 %	0.87 %
Star	67	806	88,255	806	100.00 %	0.91 %
Statesville	84	28,419	86,773	28,415	99.99 %	32.75 %
	89	28,419	85,577	4	0.01 %	0.00 %
Stedman	43	1,277	82,956	1,277	100.00 %	1.54 %
Stem	32	960	88,633	960	100.00 %	1.08 %
Stokesdale	62	5,924	89,579	5,924	100.00 %	6.61 %
Stoneville	65	1,308	91,096	1,308	100.00 %	1.44 %
Stonewall	79	214	83,163	214	100.00 %	0.26 %
Stovall	32	324	88,633	324	100.00 %	0.37 %
Sugar Mountain	85	371	90,863	371	100.00 %	0.41 %
Summerfield	57	10,951	90,615	746	6.81 %	0.82 %
	59	10,951	90,361	2,509	22.91 %	2.78 %
	62	10,951	89,579	7,696	70.28 %	8.59 %
Sunset Beach	17	4,175	89,763	4,175	100.00 %	4.65 %
Surf City	15	3,867	87,578	334	8.64 %	0.38 %
	16	3,867	90,663	3,533	91.36 %	3.90 %
Swansboro	14	3,744	86,538	3,744	100.00 %	4.33 %
Swepsonville	63	2,445	86,399	2,445	100.00 %	2.83 %
Sylva	119	2,578	90,212	2,578	100.00 %	2.86 %
Tabor City	46	3,781	83,445	3,781	100.00 %	4.53 %
Tarboro	23	10,721	88,865	10,721	100.00 %	12.06 %
Tar Heel	22	90	88,642	90	100.00 %	0.10 %
Taylorsville	94	2,320	90,835	2,320	100.00 %	2.55 %
Taylortown	52	634	84,383	4	0.63 %	0.00 %
	78	634	86,365	630	99.37 %	0.73 %
Teachey	4	448	83,095	448	100.00 %	0.54 %
Thomasville	70	27,183	89,118	521	1.92 %	0.58 %
	80	27,183	84,864	26,662	98.08 %	31.42 %
Tobaccoville	74	2,578	84,857	824	31.96 %	0.97 %
	91	2,578	86,210	1,754	68.04 %	2.03 %
Topsail Beach	16	461	90,663	461	100.00 %	0.51 %
Trenton	12	238	84,745	238	100.00 %	0.28 %
Trent Woods	3	4,074	85,099	4,074	100.00 %	4.79 %
Trinity	70	7,006	89,118	7,006	100.00 %	7.86 %
Troutman	84	3,698	86,773	885	23.93 %	1.02 %
	89	3,698	85,577	2,813	76.07 %	3.29 %
Troy	67	2,850	88,255	2,850	100.00 %	3.23 %
Tryon	113	1,562	89,058	1,562	100.00 %	1.75 %
Turkey	22	213	88,642	213	100.00 %	0.24 %
Unionville	69	6,643	85,179	6,643	100.00 %	7.80 %
Valdese	86	4,689	87,570	4,689	100.00 %	5.35 %

Municipality - District Report

District Plan: SL 2021-175 House

Municipality	District	Total Muni Population	Total District Population	Muni Pop in District	Percent of Muni Pop in District	Percent of District Pop in Muni
Vanceboro	3	869	85,099	869	100.00 %	1.02 %
Vandemere	79	246	83,163	246	100.00 %	0.30 %
Varnamtown	19	525	91,041	525	100.00 %	0.58 %
Vass	51	952	83,073	952	100.00 %	1.15 %
Waco	110	310	88,397	310	100.00 %	0.35 %
Wade	43	638	82,956	638	100.00 %	0.77 %
Wadesboro	55	5,008	87,005	5,008	100.00 %	5.76 %
Wagram	48	615	86,256	615	100.00 %	0.71 %
Wake Forest	7	47,601	83,510	1,504	3.16 %	1.80 %
	35	47,601	88,374	46,097	96.84 %	52.16 %
	66	47,601	83,189	0	0.00 %	0.00 %
Walkertown	71	5,692	84,874	3,176	55.80 %	3.74 %
	75	5,692	84,220	2,516	44.20 %	2.99 %
Wallace	4	3,413	83,095	3,413	100.00 %	4.11 %
	16	3,413	90,663	0	0.00 %	0.00 %
Wallburg	80	3,051	84,864	3,051	100.00 %	3.60 %
Walnut Cove	91	1,586	86,210	1,586	100.00 %	1.84 %
Walnut Creek	4	1,084	83,095	1,084	100.00 %	1.30 %
Walstonburg	12	193	84,745	193	100.00 %	0.23 %
Warrenton	27	851	84,735	851	100.00 %	1.00 %
Warsaw	4	2,733	83,095	2,733	100.00 %	3.29 %
Washington	79	9,875	83,163	9,875	100.00 %	11.87 %
Washington Park	79	392	83,163	392	100.00 %	0.47 %
Watha	16	181	90,663	181	100.00 %	0.20 %
Waxhaw	55	20,534	87,005	0	0.00 %	0.00 %
	68	20,534	88,138	20,534	100.00 %	23.30 %
Waynesville	118	10,140	83,282	10,140	100.00 %	12.18 %
Weaverville	114	4,567	89,685	4,567	100.00 %	5.09 %
Webster	119	372	90,212	372	100.00 %	0.41 %
Weddington	68	13,181	88,138	13,172	99.93 %	14.94 %
	69	13,181	85,179	4	0.03 %	0.00 %
	103	13,181	87,132	5	0.04 %	0.01 %
Weldon	27	1,444	84,735	1,444	100.00 %	1.70 %
Wendell	39	9,793	90,164	9,793	100.00 %	10.86 %
Wentworth	65	2,662	91,096	2,662	100.00 %	2.92 %
Wesley Chapel	55	8,681	87,005	3,868	44.56 %	4.45 %
	68	8,681	88,138	4,813	55.44 %	5.46 %
West Jefferson	93	1,279	86,445	1,279	100.00 %	1.48 %
Whispering Pines	52	4,987	84,383	4,987	100.00 %	5.91 %
Whitakers	23	627	88,865	290	46.25 %	0.33 %
	25	627	86,534	337	53.75 %	0.39 %
White Lake	22	843	88,642	843	100.00 %	0.95 %

Municipality - District Report

District Plan: SL 2021-175 House

Municipality	District	Total Muni Population	Total District Population	Muni Pop in District	Percent of Muni Pop in District	Percent of District Pop in Muni
Whiteville	46	4,766	83,445	4,766	100.00 %	5.71 %
Whitsett	59	584	90,361	584	100.00 %	0.65 %
Wilkesboro	94	3,687	90,835	3,687	100.00 %	4.06 %
Williamston	23	5,248	88,865	5,248	100.00 %	5.91 %
Wilmington	18	115,451	91,245	48,680	42.17 %	53.35 %
	19	115,451	91,041	8,207	7.11 %	9.01 %
	20	115,451	90,346	58,564	50.73 %	64.82 %
Wilson	24	47,851	87,220	47,851	100.00 %	54.86 %
Wilson's Mills	26	2,534	89,947	0	0.00 %	0.00 %
	28	2,534	85,389	2,534	100.00 %	2.97 %
Windsor	23	3,582	88,865	3,582	100.00 %	4.03 %
Winfall	1	555	84,330	555	100.00 %	0.66 %
Wingate	55	4,055	87,005	4,055	100.00 %	4.66 %
Winston-Salem	71	249,545	84,874	77,631	31.11 %	91.47 %
	72	249,545	86,949	86,867	34.81 %	99.91 %
	74	249,545	84,857	32,409	12.99 %	38.19 %
	75	249,545	84,220	22,818	9.14 %	27.09 %
	91	249,545	86,210	29,820	11.95 %	34.59 %
Winterville	8	10,462	85,793	44	0.42 %	0.05 %
	9	10,462	84,450	10,418	99.58 %	12.34 %
Winton	5	629	82,953	629	100.00 %	0.76 %
Woodfin	114	7,936	89,685	7,648	96.37 %	8.53 %
	116	7,936	89,505	288	3.63 %	0.32 %
Woodland	27	557	84,735	557	100.00 %	0.66 %
Wrightsville Beach	20	2,473	90,346	2,473	100.00 %	2.74 %
Yadkinville	77	2,995	90,628	2,995	100.00 %	3.30 %
Yanceyville	50	1,937	85,345	1,937	100.00 %	2.27 %
Youngsville	7	2,016	83,510	2,016	100.00 %	2.41 %
Zebulon	26	6,903	89,947	0	0.00 %	0.00 %
	39	6,903	90,164	6,903	100.00 %	7.66 %
			Total:	**6,017,605**		

Number of split municipalities: 112

Display: all municipalities

Municipality by County - District Report

District Plan: SL 2021-175 House

Municipality	District	Total Muni Population	Total District Population	Muni Pop in District	Percent of Muni Pop in District	Percent of District Pop in Muni
Aberdeen	52	8,516	84,383	8,516	100.00 %	10.09 %
	78	8,516	86,365	0	0.00 %	0.00 %
Ahoskie	5	4,891	82,953	4,891	100.00 %	5.90 %
Alamance	64	988	85,016	988	100.00 %	1.16 %
Albemarle	67	16,432	88,255	16,432	100.00 %	18.62 %
Alliance	79	733	83,163	733	100.00 %	0.88 %
Andrews	120	1,667	84,907	1,667	100.00 %	1.96 %
Angier (Harnett)	6	4,709	87,332	4,709	100.00 %	5.39 %
Angier (Wake)	37	556	90,867	556	100.00 %	0.61 %
Ansonville	55	440	87,005	440	100.00 %	0.51 %
Apex	11	58,780	86,298	0	0.00 %	0.00 %
	21	58,780	86,179	556	0.95 %	0.65 %
	36	58,780	90,166	57,843	98.41 %	64.15 %
	41	58,780	89,887	381	0.65 %	0.42 %
Arapahoe	79	416	83,163	416	100.00 %	0.50 %
Archdale (Guilford)	60	380	89,735	380	100.00 %	0.42 %
Archdale (Randolph)	70	11,527	89,118	11,527	100.00 %	12.93 %
Archer Lodge	26	4,797	89,947	4,797	100.00 %	5.33 %
Asheboro	70	27,156	89,118	25,890	95.34 %	29.05 %
	78	27,156	86,365	1,266	4.66 %	1.47 %
Asheville	114	94,589	89,685	52,596	55.60 %	58.65 %
	115	94,589	90,262	29,236	30.91 %	32.39 %
	116	94,589	89,505	12,757	13.49 %	14.25 %
Askewville	23	184	88,865	184	100.00 %	0.21 %
Atkinson	16	296	90,663	296	100.00 %	0.33 %
Atlantic Beach	13	1,364	83,307	1,364	100.00 %	1.64 %
Aulander	23	763	88,865	763	100.00 %	0.86 %
Aurora	79	455	83,163	455	100.00 %	0.55 %
Autryville	22	167	88,642	167	100.00 %	0.19 %
Ayden	9	4,977	84,450	4,977	100.00 %	5.89 %
Badin	67	2,024	88,255	2,024	100.00 %	2.29 %
Bailey	24	568	87,220	568	100.00 %	0.65 %
Bakersville	85	450	90,863	450	100.00 %	0.50 %
Bald Head Island	19	268	91,041	268	100.00 %	0.29 %
Banner Elk	85	1,049	90,863	1,049	100.00 %	1.15 %
Bath	79	245	83,163	245	100.00 %	0.29 %
Bayboro	79	1,161	83,163	1,161	100.00 %	1.40 %
Bear Grass	23	89	88,865	89	100.00 %	0.10 %
Beaufort	13	4,464	83,307	4,464	100.00 %	5.36 %
Beech Mountain (Avery)	85	62	90,863	62	100.00 %	0.07 %
Beech Mountain (Watauga)	93	613	86,445	613	100.00 %	0.71 %

Municipality by County - District Report

District Plan: SL 2021-175 House

Municipality	District	Total Muni Population	Total District Population	Muni Pop in District	Percent of Muni Pop in District	Percent of District Pop in Muni
Belhaven	79	1,410	83,163	1,410	100.00 %	1.70 %
Belmont	108	15,010	86,263	1,868	12.45 %	2.17 %
	109	15,010	87,762	13,142	87.55 %	14.97 %
Belville	17	2,406	89,763	2,406	100.00 %	2.68 %
Belwood	110	857	88,397	857	100.00 %	0.97 %
Benson (Harnett)	53	0	86,899	0	0.00 %	0.00 %
Benson (Johnston)	28	3,967	85,389	3,967	100.00 %	4.65 %
Bermuda Run	77	3,120	90,628	3,120	100.00 %	3.44 %
Bessemer City	110	5,428	88,397	5,428	100.00 %	6.14 %
Bethania	74	344	84,857	0	0.00 %	0.00 %
	91	344	86,210	344	100.00 %	0.40 %
Bethel	8	1,373	85,793	1,373	100.00 %	1.60 %
Beulaville	4	1,116	83,095	1,116	100.00 %	1.34 %
Biltmore Forest	116	1,409	89,505	1,409	100.00 %	1.57 %
Biscoe	67	1,848	88,255	1,848	100.00 %	2.09 %
Black Creek	24	692	87,220	692	100.00 %	0.79 %
Black Mountain	115	8,426	90,262	8,426	100.00 %	9.34 %
Bladenboro	22	1,648	88,642	1,648	100.00 %	1.86 %
Blowing Rock (Caldwell)	87	91	85,758	91	100.00 %	0.11 %
Blowing Rock (Watauga)	87	1,285	85,758	5	0.39 %	0.01 %
	93	1,285	86,445	1,280	99.61 %	1.48 %
Boardman	46	166	83,445	166	100.00 %	0.20 %
Bogue	13	695	83,307	695	100.00 %	0.83 %
Boiling Spring Lakes	19	5,943	91,041	5,943	100.00 %	6.53 %
Boiling Springs	111	4,615	89,894	4,615	100.00 %	5.13 %
Bolivia	19	149	91,041	149	100.00 %	0.16 %
Bolton	46	519	83,445	519	100.00 %	0.62 %
Boone	87	19,092	85,758	595	3.12 %	0.69 %
	93	19,092	86,445	18,497	96.88 %	21.40 %
Boonville	77	1,185	90,628	1,185	100.00 %	1.31 %
Bostic	111	355	89,894	355	100.00 %	0.39 %
Brevard	119	7,744	90,212	7,744	100.00 %	8.58 %
Bridgeton	3	349	85,099	349	100.00 %	0.41 %
Broadway (Harnett)	6	0	87,332	0	0.00 %	0.00 %
Broadway (Lee)	51	1,267	83,073	1,267	100.00 %	1.53 %
Brookford	96	442	89,587	442	100.00 %	0.49 %
Brunswick	46	973	83,445	973	100.00 %	1.17 %
Bryson City	119	1,558	90,212	1,558	100.00 %	1.73 %
Bunn	7	327	83,510	327	100.00 %	0.39 %
Burgaw	16	3,088	90,663	3,088	100.00 %	3.41 %

Municipality by County - District Report

District Plan: SL 2021-175 House

Municipality	District	Total Muni Population	Total District Population	Muni Pop in District	Percent of Muni Pop in District	Percent of District Pop in Muni
Burlington (Alamance)	63	55,481	86,399	25,917	46.71 %	30.00 %
	64	55,481	85,016	29,564	53.29 %	34.77 %
Burlington (Guilford)	59	1,822	90,361	1,822	100.00 %	2.02 %
Burnsville	85	1,614	90,863	1,614	100.00 %	1.78 %
Butner	32	8,397	88,633	8,397	100.00 %	9.47 %
Cajah's Mountain	87	2,722	85,758	2,722	100.00 %	3.17 %
Calabash	17	2,011	89,763	2,011	100.00 %	2.24 %
Calypso	4	327	83,095	327	100.00 %	0.39 %
Cameron	51	244	83,073	244	100.00 %	0.29 %
Candor (Montgomery)	67	813	88,255	813	100.00 %	0.92 %
Candor (Moore)	78	0	86,365	0	0.00 %	0.00 %
Canton	118	4,422	83,282	4,422	100.00 %	5.31 %
Cape Carteret	13	2,224	83,307	2,224	100.00 %	2.67 %
Carolina Beach	19	6,564	91,041	6,564	100.00 %	7.21 %
Carolina Shores	17	4,588	89,763	4,588	100.00 %	5.11 %
Carrboro	50	21,295	85,345	174	0.82 %	0.20 %
	56	21,295	86,087	21,121	99.18 %	24.53 %
Carthage	51	2,775	83,073	2,747	98.99 %	3.31 %
	52	2,775	84,383	28	1.01 %	0.03 %
Cary (Chatham)	54	3,709	83,475	3,709	100.00 %	4.44 %
Cary (Wake)	11	171,012	86,298	43,537	25.46 %	50.45 %
	21	171,012	86,179	30,622	17.91 %	35.53 %
	36	171,012	90,166	0	0.00 %	0.00 %
	37	171,012	90,867	2,012	1.18 %	2.21 %
	41	171,012	89,887	74,074	43.32 %	82.41 %
	49	171,012	86,157	20,767	12.14 %	24.10 %
Casar	110	305	88,397	305	100.00 %	0.35 %
Castalia	25	264	86,534	264	100.00 %	0.31 %
Caswell Beach	19	395	91,041	395	100.00 %	0.43 %
Catawba	89	702	85,577	702	100.00 %	0.82 %
Cedar Point	13	1,764	83,307	1,764	100.00 %	2.12 %
Cedar Rock	87	301	85,758	301	100.00 %	0.35 %
Cerro Gordo	46	131	83,445	131	100.00 %	0.16 %
Chadbourn	46	1,574	83,445	1,574	100.00 %	1.89 %
Chapel Hill (Durham)	29	2,906	91,212	2,906	100.00 %	3.19 %
Chapel Hill (Orange)	56	59,054	86,087	59,054	100.00 %	68.60 %

Municipality by County - District Report

District Plan: SL 2021-175 House

Municipality	District	Total Muni Population	Total District Population	Muni Pop in District	Percent of Muni Pop in District	Percent of District Pop in Muni
Charlotte	88	874,579	82,834	82,834	9.47 %	100.00 %
	92	874,579	85,031	63,762	7.29 %	74.99 %
	99	874,579	87,647	79,113	9.05 %	90.26 %
	100	874,579	87,197	87,197	9.97 %	100.00 %
	101	874,579	86,426	64,526	7.38 %	74.66 %
	102	874,579	86,179	86,179	9.85 %	100.00 %
	103	874,579	87,132	23,590	2.70 %	27.07 %
	104	874,579	86,520	86,520	9.89 %	100.00 %
	105	874,579	85,822	71,156	8.14 %	82.91 %
	106	874,579	82,824	79,717	9.11 %	96.25 %
	107	874,579	88,237	67,298	7.69 %	76.27 %
	112	874,579	82,806	82,687	9.45 %	99.86 %
Cherryville	110	6,078	88,397	6,078	100.00 %	6.88 %
Chimney Rock Village	113	140	89,058	140	100.00 %	0.16 %
China Grove	83	4,434	90,742	4,434	100.00 %	4.89 %
Chocowinity	79	722	83,163	722	100.00 %	0.87 %
Claremont	89	1,692	85,577	1,692	100.00 %	1.98 %
Clarkton	22	614	88,642	614	100.00 %	0.69 %
Clayton (Johnston)	26	26,307	89,947	26,307	100.00 %	29.25 %
Clayton (Wake)	38	0	88,226	0	0.00 %	0.00 %
	39	0	90,164	0	0.00 %	0.00 %
Clemmons	74	21,163	84,857	21,163	100.00 %	24.94 %
Cleveland	77	846	90,628	846	100.00 %	0.93 %
Clinton	22	8,383	88,642	8,383	100.00 %	9.46 %
Clyde	118	1,368	83,282	1,368	100.00 %	1.64 %
Coats	53	2,155	86,899	2,155	100.00 %	2.48 %
Cofield	5	267	82,953	267	100.00 %	0.32 %
Colerain	23	217	88,865	217	100.00 %	0.24 %
Columbia	1	610	84,330	610	100.00 %	0.72 %
Columbus	113	1,060	89,058	1,060	100.00 %	1.19 %
Como	5	67	82,953	67	100.00 %	0.08 %
Concord	73	105,240	90,649	32,447	30.83 %	35.79 %
	82	105,240	90,771	48,723	46.30 %	53.68 %
	83	105,240	90,742	24,070	22.87 %	26.53 %
Conetoe	23	198	88,865	198	100.00 %	0.22 %
Connelly Springs	86	1,529	87,570	1,529	100.00 %	1.75 %
Conover	89	8,421	85,577	424	5.04 %	0.50 %
	96	8,421	89,587	7,997	94.96 %	8.93 %
Conway	27	752	84,735	752	100.00 %	0.89 %
Cooleemee	77	940	90,628	940	100.00 %	1.04 %
Cornelius	98	31,412	86,827	31,412	100.00 %	36.18 %

Municipality by County - District Report

District Plan: SL 2021-175 House

Municipality	District	Total Muni Population	Total District Population	Muni Pop in District	Percent of Muni Pop in District	Percent of District Pop in Muni
Cove City	3	378	85,099	378	100.00 %	0.44 %
Cramerton	108	5,296	86,263	96	1.81 %	0.11 %
	109	5,296	87,762	5,200	98.19 %	5.93 %
Creedmoor	7	4,866	83,510	2,065	42.44 %	2.47 %
	32	4,866	88,633	2,801	57.56 %	3.16 %
Creswell	1	207	84,330	207	100.00 %	0.25 %
Crossnore	85	143	90,863	143	100.00 %	0.16 %
Dallas	110	5,927	88,397	5,927	100.00 %	6.70 %
Danbury	91	189	86,210	189	100.00 %	0.22 %
Davidson (Iredell)	95	378	85,366	378	100.00 %	0.44 %
Davidson (Mecklenburg)	98	14,728	86,827	14,728	100.00 %	16.96 %
Dellview	110	6	88,397	6	100.00 %	0.01 %
Denton	80	1,494	84,864	1,494	100.00 %	1.76 %
Dillsboro	119	213	90,212	213	100.00 %	0.24 %
Dobbins Heights	52	687	84,383	687	100.00 %	0.81 %
Dobson	90	1,462	82,937	1,462	100.00 %	1.76 %
Dortches	25	1,082	86,534	1,082	100.00 %	1.25 %
Dover	3	349	85,099	349	100.00 %	0.41 %
Drexel	86	1,760	87,570	1,760	100.00 %	2.01 %
Dublin	22	267	88,642	267	100.00 %	0.30 %
Duck	1	742	84,330	742	100.00 %	0.88 %
Dunn	53	8,446	86,899	8,446	100.00 %	9.72 %
Durham (Durham)	2	283,093	90,793	25,167	8.89 %	27.72 %
	29	283,093	91,212	87,035	30.74 %	95.42 %
	30	283,093	91,165	89,671	31.68 %	98.36 %
	31	283,093	90,760	81,220	28.69 %	89.49 %
Durham (Orange)	50	144	85,345	144	100.00 %	0.17 %
Durham (Wake)	40	269	83,175	269	100.00 %	0.32 %
	49	269	86,157	0	0.00 %	0.00 %
Earl	111	198	89,894	198	100.00 %	0.22 %
East Arcadia	22	418	88,642	418	100.00 %	0.47 %
East Bend	77	634	90,628	634	100.00 %	0.70 %
East Laurinburg	48	234	86,256	234	100.00 %	0.27 %
East Spencer	76	1,567	89,815	1,567	100.00 %	1.74 %
Eastover	43	3,656	82,956	3,656	100.00 %	4.41 %
Eden	65	15,421	91,096	15,421	100.00 %	16.93 %
Edenton	1	4,460	84,330	4,460	100.00 %	5.29 %
Elizabeth City (Camden)	5	38	82,953	38	100.00 %	0.05 %
Elizabeth City (Pasquotank)	5	18,593	82,953	18,593	100.00 %	22.41 %
Elizabethtown	22	3,296	88,642	3,296	100.00 %	3.72 %
Elk Park	85	542	90,863	542	100.00 %	0.60 %

Municipality by County - District Report

District Plan: SL 2021-175 House

Municipality	District	Total Muni Population	Total District Population	Muni Pop in District	Percent of Muni Pop in District	Percent of District Pop in Muni
Elkin (Surry)	90	4,049	82,937	4,049	100.00 %	4.88 %
Elkin (Wilkes)	90	73	82,937	73	100.00 %	0.09 %
Ellenboro	111	723	89,894	723	100.00 %	0.80 %
Ellerbe	52	864	84,383	864	100.00 %	1.02 %
Elm City (Nash)	25	0	86,534	0	0.00 %	0.00 %
Elm City (Wilson)	24	1,218	87,220	1,218	100.00 %	1.40 %
Elon	64	11,336	85,016	11,336	100.00 %	13.33 %
Emerald Isle	13	3,847	83,307	3,847	100.00 %	4.62 %
Enfield	27	1,865	84,735	1,865	100.00 %	2.20 %
Erwin	53	4,542	86,899	4,542	100.00 %	5.23 %
Eureka	10	214	82,953	214	100.00 %	0.26 %
Everetts	23	150	88,865	150	100.00 %	0.17 %
Fair Bluff	46	709	83,445	709	100.00 %	0.85 %
Fairmont	46	2,191	83,445	2,191	100.00 %	2.63 %
	47	2,191	83,708	0	0.00 %	0.00 %
Fairview	69	3,456	85,179	3,456	100.00 %	4.06 %
Faison (Duplin)	4	784	83,095	784	100.00 %	0.94 %
Faison (Sampson)	22	0	88,642	0	0.00 %	0.00 %
Faith	76	819	89,815	819	100.00 %	0.91 %
Falcon (Cumberland)	43	324	82,956	324	100.00 %	0.39 %
Falcon (Sampson)	22	0	88,642	0	0.00 %	0.00 %
Falkland	8	47	85,793	47	100.00 %	0.05 %
Fallston	110	627	88,397	627	100.00 %	0.71 %
Farmville	8	4,461	85,793	4,461	100.00 %	5.20 %
Fayetteville	42	208,501	85,537	65,401	31.37 %	76.46 %
	43	208,501	82,956	44,532	21.36 %	53.68 %
	44	208,501	83,297	83,293	39.95 %	100.00 %
	45	208,501	82,938	15,275	7.33 %	18.42 %
Flat Rock	113	3,486	89,058	3,486	100.00 %	3.91 %
Fletcher	117	7,987	91,035	7,987	100.00 %	8.77 %
Fontana Dam	120	13	84,907	13	100.00 %	0.02 %
Forest City	111	7,377	89,894	0	0.00 %	0.00 %
	113	7,377	89,058	7,377	100.00 %	8.28 %
Forest Hills	119	303	90,212	303	100.00 %	0.34 %
Fountain	8	385	85,793	385	100.00 %	0.45 %
Four Oaks	28	2,158	85,389	2,158	100.00 %	2.53 %
Foxfire	52	1,288	84,383	0	0.00 %	0.00 %
	78	1,288	86,365	1,288	100.00 %	1.49 %
Franklin	120	4,175	84,907	4,175	100.00 %	4.92 %
Franklinton	7	2,456	83,510	2,456	100.00 %	2.94 %
Franklinville	78	1,197	86,365	1,197	100.00 %	1.39 %

Municipality by County - District Report

District Plan: SL 2021-175 House

Municipality	District	Total Muni Population	Total District Population	Muni Pop in District	Percent of Muni Pop in District	Percent of District Pop in Muni
Fremont	10	1,196	82,953	1,196	100.00 %	1.44 %
Fuquay-Varina (Harnett)	6	0	87,332	0	0.00 %	0.00 %
Fuquay-Varina (Wake)	21	34,152	86,179	30	0.09 %	0.03 %
	36	34,152	90,166	16	0.05 %	0.02 %
	37	34,152	90,867	34,106	99.87 %	37.53 %
Gamewell	87	3,702	85,758	3,702	100.00 %	4.32 %
Garland	22	595	88,642	595	100.00 %	0.67 %
Garner	21	31,159	86,179	11,789	37.83 %	13.68 %
	33	31,159	83,049	14	0.04 %	0.02 %
	37	31,159	90,867	0	0.00 %	0.00 %
	38	31,159	88,226	19,356	62.12 %	21.94 %
Garysburg	27	904	84,735	904	100.00 %	1.07 %
Gaston	27	1,008	84,735	1,008	100.00 %	1.19 %
Gastonia	108	80,411	86,263	28,480	35.42 %	33.02 %
	109	80,411	87,762	44,448	55.28 %	50.65 %
	110	80,411	88,397	7,483	9.31 %	8.47 %
Gatesville	5	267	82,953	267	100.00 %	0.32 %
Gibson	48	449	86,256	449	100.00 %	0.52 %
Gibsonville (Alamance)	64	4,278	85,016	4,278	100.00 %	5.03 %
Gibsonville (Guilford)	59	4,642	90,361	4,642	100.00 %	5.14 %
Glen Alpine	86	1,529	87,570	1,529	100.00 %	1.75 %
Godwin	43	128	82,956	128	100.00 %	0.15 %
Goldsboro	4	33,657	83,095	5	0.01 %	0.01 %
	10	33,657	82,953	33,652	99.99 %	40.57 %
Goldston	54	234	83,475	234	100.00 %	0.28 %
Graham	63	17,157	86,399	17,157	100.00 %	19.86 %
Grandfather Village	85	95	90,863	95	100.00 %	0.10 %
Granite Falls	87	4,965	85,758	4,965	100.00 %	5.79 %
Granite Quarry	76	2,984	89,815	2,984	100.00 %	3.32 %
Grantsboro	79	692	83,163	692	100.00 %	0.83 %
Green Level	63	3,152	86,399	3,152	100.00 %	3.65 %
Greenevers	4	567	83,095	567	100.00 %	0.68 %
Greensboro	57	299,035	90,615	83,540	27.94 %	92.19 %
	58	299,035	90,808	84,725	28.33 %	93.30 %
	59	299,035	90,361	13,852	4.63 %	15.33 %
	60	299,035	89,735	8,829	2.95 %	9.84 %
	61	299,035	90,201	90,201	30.16 %	100.00 %
	62	299,035	89,579	17,888	5.98 %	19.97 %
Greenville	8	87,521	85,793	52,881	60.42 %	61.64 %
	9	87,521	84,450	34,640	39.58 %	41.02 %
Grifton (Lenoir)	12	147	84,745	147	100.00 %	0.17 %

Municipality by County - District Report

District Plan: SL 2021-175 House

Municipality	District	Total Muni Population	Total District Population	Muni Pop in District	Percent of Muni Pop in District	Percent of District Pop in Muni
Grifton (Pitt)	9	2,301	84,450	2,301	100.00 %	2.72 %
Grimesland	9	386	84,450	386	100.00 %	0.46 %
Grover	111	802	89,894	802	100.00 %	0.89 %
Halifax	27	170	84,735	170	100.00 %	0.20 %
Hamilton	23	306	88,865	306	100.00 %	0.34 %
Hamlet	52	6,025	84,383	6,025	100.00 %	7.14 %
Harmony	84	543	86,773	543	100.00 %	0.63 %
Harrells (Duplin)	4	0	83,095	0	0.00 %	0.00 %
Harrells (Sampson)	22	160	88,642	160	100.00 %	0.18 %
Harrellsville	5	85	82,953	85	100.00 %	0.10 %
Harrisburg	73	18,967	90,649	18,967	100.00 %	20.92 %
Hassell	23	49	88,865	49	100.00 %	0.06 %
Havelock	3	16,621	85,099	5,986	36.01 %	7.03 %
	13	16,621	83,307	10,635	63.99 %	12.77 %
Haw River	63	2,252	86,399	2,252	100.00 %	2.61 %
Hayesville	120	461	84,907	461	100.00 %	0.54 %
Hemby Bridge	69	1,614	85,179	1,614	100.00 %	1.89 %
Henderson	32	15,060	88,633	15,060	100.00 %	16.99 %
Hendersonville	113	15,137	89,058	623	4.12 %	0.70 %
	117	15,137	91,035	14,514	95.88 %	15.94 %
Hertford	1	1,934	84,330	1,934	100.00 %	2.29 %
Hickory (Burke)	86	79	87,570	79	100.00 %	0.09 %
Hickory (Caldwell)	87	32	85,758	32	100.00 %	0.04 %
Hickory (Catawba)	89	43,379	85,577	0	0.00 %	0.00 %
	96	43,379	89,587	43,379	100.00 %	48.42 %
High Point (Davidson)	80	6,646	84,864	6,646	100.00 %	7.83 %
High Point (Forsyth)	75	84	84,220	84	100.00 %	0.10 %
High Point (Guilford)	60	107,321	89,735	66,033	61.53 %	73.59 %
	62	107,321	89,579	41,288	38.47 %	46.09 %
High Point (Randolph)	70	8	89,118	8	100.00 %	0.01 %
High Shoals	110	595	88,397	595	100.00 %	0.67 %
Highlands (Jackson)	119	12	90,212	12	100.00 %	0.01 %
Highlands (Macon)	120	1,060	84,907	1,060	100.00 %	1.25 %
Hildebran	86	1,679	87,570	1,679	100.00 %	1.92 %
Hillsborough	50	9,660	85,345	9,660	100.00 %	11.32 %
Hobgood	27	268	84,735	268	100.00 %	0.32 %
Hoffman	52	418	84,383	418	100.00 %	0.50 %
Holden Beach	17	921	89,763	0	0.00 %	0.00 %
	19	921	91,041	921	100.00 %	1.01 %
Holly Ridge	15	4,171	87,578	4,171	100.00 %	4.76 %

Municipality by County - District Report

District Plan: SL 2021-175 House

Municipality	District	Total Muni Population	Total District Population	Muni Pop in District	Percent of Muni Pop in District	Percent of District Pop in Muni
Holly Springs	21	41,239	86,179	11,892	28.84 %	13.80 %
	36	41,239	90,166	17,734	43.00 %	19.67 %
	37	41,239	90,867	11,613	28.16 %	12.78 %
Hookerton	12	413	84,745	413	100.00 %	0.49 %
Hope Mills	43	17,808	82,956	64	0.36 %	0.08 %
	45	17,808	82,938	17,744	99.64 %	21.39 %
Hot Springs	118	520	83,282	520	100.00 %	0.62 %
Hudson	87	3,780	85,758	3,780	100.00 %	4.41 %
Huntersville	98	61,376	86,827	38,677	63.02 %	44.54 %
	101	61,376	86,426	5,893	9.60 %	6.82 %
	107	61,376	88,237	16,806	27.38 %	19.05 %
Indian Beach	13	223	83,307	223	100.00 %	0.27 %
Indian Trail	55	39,997	87,005	2,376	5.94 %	2.73 %
	68	39,997	88,138	15,036	37.59 %	17.06 %
	69	39,997	85,179	22,585	56.47 %	26.51 %
Jackson	27	430	84,735	430	100.00 %	0.51 %
Jacksonville	14	72,723	86,538	28,456	39.13 %	32.88 %
	15	72,723	87,578	44,267	60.87 %	50.55 %
Jamestown	60	3,668	89,735	3,668	100.00 %	4.09 %
Jamesville	23	424	88,865	424	100.00 %	0.48 %
Jefferson	93	1,622	86,445	1,622	100.00 %	1.88 %
Jonesville	77	2,308	90,628	2,308	100.00 %	2.55 %
Kannapolis (Cabarrus)	82	42,846	90,771	33,907	79.14 %	37.35 %
	83	42,846	90,742	8,939	20.86 %	9.85 %
Kannapolis (Rowan)	83	10,268	90,742	10,268	100.00 %	11.32 %
Kelford	23	203	88,865	203	100.00 %	0.23 %
Kenansville	4	770	83,095	770	100.00 %	0.93 %
Kenly (Johnston)	28	1,293	85,389	1,293	100.00 %	1.51 %
Kenly (Wilson)	24	198	87,220	198	100.00 %	0.23 %
Kernersville (Forsyth)	71	25,947	84,874	0	0.00 %	0.00 %
	75	25,947	84,220	25,947	100.00 %	30.81 %
Kernersville (Guilford)	62	502	89,579	502	100.00 %	0.56 %
Kill Devil Hills	1	7,656	84,330	7,118	92.97 %	8.44 %
	79	7,656	83,163	538	7.03 %	0.65 %
King (Forsyth)	91	591	86,210	591	100.00 %	0.69 %
King (Stokes)	91	6,606	86,210	6,606	100.00 %	7.66 %
Kings Mountain (Cleveland)	110	10,032	88,397	8	0.08 %	0.01 %
	111	10,032	89,894	10,024	99.92 %	11.15 %
Kings Mountain (Gaston)	110	1,110	88,397	1,110	100.00 %	1.26 %
Kingstown	110	656	88,397	656	100.00 %	0.74 %
Kinston	12	19,900	84,745	19,900	100.00 %	23.48 %

Municipality by County - District Report

District Plan: SL 2021-175 House

Municipality	District	Total Muni Population	Total District Population	Muni Pop in District	Percent of Muni Pop in District	Percent of District Pop in Muni
Kittrell	32	132	88,633	132	100.00 %	0.15 %
Kitty Hawk	1	3,689	84,330	3,689	100.00 %	4.37 %
Knightdale	38	19,435	88,226	0	0.00 %	0.00 %
	39	19,435	90,164	19,435	100.00 %	21.56 %
Kure Beach	19	2,191	91,041	2,191	100.00 %	2.41 %
La Grange	12	2,595	84,745	2,595	100.00 %	3.06 %
Lake Lure	113	1,365	89,058	1,365	100.00 %	1.53 %
Lake Park	69	3,269	85,179	3,269	100.00 %	3.84 %
Lake Santeetlah	120	38	84,907	38	100.00 %	0.04 %
Lake Waccamaw	46	1,296	83,445	1,296	100.00 %	1.55 %
Landis	83	3,690	90,742	3,690	100.00 %	4.07 %
Lansing	93	126	86,445	126	100.00 %	0.15 %
Lasker	27	64	84,735	64	100.00 %	0.08 %
Lattimore	111	406	89,894	406	100.00 %	0.45 %
Laurel Park	113	2,250	89,058	0	0.00 %	0.00 %
	117	2,250	91,035	2,250	100.00 %	2.47 %
Laurinburg	48	14,978	86,256	14,978	100.00 %	17.36 %
Lawndale	110	570	88,397	570	100.00 %	0.64 %
Leggett	23	37	88,865	37	100.00 %	0.04 %
Leland	17	22,908	89,763	22,908	100.00 %	25.52 %
Lenoir	87	18,352	85,758	18,352	100.00 %	21.40 %
Lewiston Woodville	23	426	88,865	426	100.00 %	0.48 %
Lewisville	74	13,381	84,857	13,381	100.00 %	15.77 %
Lexington	80	19,632	84,864	0	0.00 %	0.00 %
	81	19,632	84,066	19,632	100.00 %	23.35 %
Liberty	54	2,655	83,475	2,655	100.00 %	3.18 %
Lilesville	55	395	87,005	395	100.00 %	0.45 %
Lillington	6	4,735	87,332	882	18.63 %	1.01 %
	53	4,735	86,899	3,853	81.37 %	4.43 %
Lincolnton	97	11,091	86,810	11,091	100.00 %	12.78 %
Linden	43	136	82,956	136	100.00 %	0.16 %
Littleton	27	559	84,735	559	100.00 %	0.66 %
Locust (Cabarrus)	73	541	90,649	541	100.00 %	0.60 %
Locust (Stanly)	67	3,996	88,255	3,996	100.00 %	4.53 %
Long View (Burke)	86	735	87,570	735	100.00 %	0.84 %
Long View (Catawba)	96	4,353	89,587	4,353	100.00 %	4.86 %
Louisburg	7	3,064	83,510	3,064	100.00 %	3.67 %
Love Valley	84	154	86,773	154	100.00 %	0.18 %
Lowell	108	3,654	86,263	3,654	100.00 %	4.24 %
	109	3,654	87,762	0	0.00 %	0.00 %
Lucama	24	1,036	87,220	1,036	100.00 %	1.19 %

Municipality by County - District Report

District Plan: SL 2021-175 House

Municipality	District	Total Muni Population	Total District Population	Muni Pop in District	Percent of Muni Pop in District	Percent of District Pop in Muni
Lumber Bridge	47	82	83,708	82	100.00 %	0.10 %
Lumberton	46	19,025	83,445	350	1.84 %	0.42 %
	47	19,025	83,708	18,675	98.16 %	22.31 %
Macclesfield	23	413	88,865	413	100.00 %	0.46 %
Macon	27	110	84,735	110	100.00 %	0.13 %
Madison	65	2,129	91,096	2,129	100.00 %	2.34 %
Maggie Valley	118	1,687	83,282	1,687	100.00 %	2.03 %
Magnolia	4	831	83,095	831	100.00 %	1.00 %
Maiden (Catawba)	89	3,736	85,577	3,736	100.00 %	4.37 %
Maiden (Lincoln)	97	0	86,810	0	0.00 %	0.00 %
Manteo	79	1,600	83,163	1,600	100.00 %	1.92 %
Marietta	46	111	83,445	111	100.00 %	0.13 %
Marion	85	7,717	90,863	7,717	100.00 %	8.49 %
Mars Hill	118	2,007	83,282	2,007	100.00 %	2.41 %
Marshall	118	777	83,282	777	100.00 %	0.93 %
Marshville	55	2,522	87,005	2,522	100.00 %	2.90 %
Marvin	68	6,358	88,138	6,358	100.00 %	7.21 %
Matthews	103	29,435	87,132	29,435	100.00 %	33.78 %
Maxton (Robeson)	46	1,902	83,445	1,902	100.00 %	2.28 %
Maxton (Scotland)	48	208	86,256	208	100.00 %	0.24 %
Mayodan	65	2,418	91,096	2,418	100.00 %	2.65 %
Maysville	12	818	84,745	818	100.00 %	0.97 %
McAdenville	108	890	86,263	890	100.00 %	1.03 %
McDonald	46	94	83,445	94	100.00 %	0.11 %
McFarlan	55	94	87,005	94	100.00 %	0.11 %
Mebane (Alamance)	63	14,626	86,399	14,626	100.00 %	16.93 %
Mebane (Orange)	50	3,171	85,345	3,171	100.00 %	3.72 %
Mesic	79	144	83,163	144	100.00 %	0.17 %
Micro	28	458	85,389	458	100.00 %	0.54 %
Middleburg	32	101	88,633	101	100.00 %	0.11 %
Middlesex	24	912	87,220	912	100.00 %	1.05 %
Midland (Cabarrus)	73	4,684	90,649	4,684	100.00 %	5.17 %
Midland (Mecklenburg)	103	0	87,132	0	0.00 %	0.00 %
Midway	80	4,742	84,864	3,469	73.15 %	4.09 %
	81	4,742	84,066	1,273	26.85 %	1.51 %
Mills River	117	7,078	91,035	7,078	100.00 %	7.78 %
Milton	50	155	85,345	155	100.00 %	0.18 %
Mineral Springs	55	3,159	87,005	2,293	72.59 %	2.64 %
	68	3,159	88,138	866	27.41 %	0.98 %
Minnesott Beach	79	530	83,163	530	100.00 %	0.64 %

Municipality by County - District Report

District Plan: SL 2021-175 House

Municipality	District	Total Muni Population	Total District Population	Muni Pop in District	Percent of Muni Pop in District	Percent of District Pop in Muni
Mint Hill (Mecklenburg)	99	26,444	87,647	0	0.00 %	0.00 %
	103	26,444	87,132	26,444	100.00 %	30.35 %
Mint Hill (Union)	69	6	85,179	6	100.00 %	0.01 %
Misenheimer	67	650	88,255	650	100.00 %	0.74 %
Mocksville	77	5,900	90,628	5,900	100.00 %	6.51 %
Momeyer	25	277	86,534	277	100.00 %	0.32 %
Monroe	55	34,562	87,005	12,650	36.60 %	14.54 %
	69	34,562	85,179	21,912	63.40 %	25.72 %
Montreat	115	901	90,262	901	100.00 %	1.00 %
Mooresboro	111	293	89,894	293	100.00 %	0.33 %
Mooresville	84	50,193	86,773	205	0.41 %	0.24 %
	95	50,193	85,366	49,988	99.59 %	58.56 %
Morehead City	13	9,556	83,307	9,556	100.00 %	11.47 %
Morganton	86	17,474	87,570	17,474	100.00 %	19.95 %
Morrisville (Durham)	31	207	90,760	207	100.00 %	0.23 %
Morrisville (Wake)	11	29,423	86,298	0	0.00 %	0.00 %
	41	29,423	89,887	14,239	48.39 %	15.84 %
	49	29,423	86,157	15,184	51.61 %	17.62 %
Morven	55	329	87,005	329	100.00 %	0.38 %
Mount Airy	90	10,676	82,937	10,676	100.00 %	12.87 %
Mount Gilead	67	1,171	88,255	1,171	100.00 %	1.33 %
Mount Holly	108	17,703	86,263	17,703	100.00 %	20.52 %
Mount Olive (Duplin)	4	5	83,095	5	100.00 %	0.01 %
Mount Olive (Wayne)	4	4,193	83,095	4,193	100.00 %	5.05 %
Mount Pleasant	73	1,671	90,649	1,671	100.00 %	1.84 %
Murfreesboro	5	2,619	82,953	2,619	100.00 %	3.16 %
Murphy	120	1,608	84,907	1,608	100.00 %	1.89 %
Nags Head	79	3,168	83,163	3,168	100.00 %	3.81 %
Nashville	25	5,632	86,534	5,632	100.00 %	6.51 %
Navassa	17	1,367	89,763	1,367	100.00 %	1.52 %
New Bern	3	31,291	85,099	31,291	100.00 %	36.77 %
New London	67	607	88,255	607	100.00 %	0.69 %
Newland	85	715	90,863	715	100.00 %	0.79 %
Newport	13	4,364	83,307	4,364	100.00 %	5.24 %
Newton	89	13,148	85,577	13,148	100.00 %	15.36 %
	96	13,148	89,587	0	0.00 %	0.00 %
Newton Grove	22	585	88,642	585	100.00 %	0.66 %
Norlina	27	920	84,735	920	100.00 %	1.09 %
Norman	52	100	84,383	100	100.00 %	0.12 %
North Topsail Beach	15	1,005	87,578	1,005	100.00 %	1.15 %
North Wilkesboro	94	4,382	90,835	4,382	100.00 %	4.82 %

Municipality by County - District Report

District Plan: SL 2021-175 House

Municipality	District	Total Muni Population	Total District Population	Muni Pop in District	Percent of Muni Pop in District	Percent of District Pop in Muni
Northwest	17	703	89,763	703	100.00 %	0.78 %
Norwood	67	2,367	88,255	2,367	100.00 %	2.68 %
Oak City	23	266	88,865	266	100.00 %	0.30 %
Oak Island	19	8,396	91,041	8,396	100.00 %	9.22 %
Oak Ridge	62	7,474	89,579	7,474	100.00 %	8.34 %
Oakboro	67	2,128	88,255	2,128	100.00 %	2.41 %
Ocean Isle Beach	17	867	89,763	867	100.00 %	0.97 %
Old Fort	85	811	90,863	811	100.00 %	0.89 %
Oriental	79	880	83,163	880	100.00 %	1.06 %
Orrum	46	59	83,445	59	100.00 %	0.07 %
Ossipee	64	536	85,016	536	100.00 %	0.63 %
Oxford	32	8,628	88,633	8,628	100.00 %	9.73 %
Pantego	79	164	83,163	164	100.00 %	0.20 %
Parkton	47	504	83,708	504	100.00 %	0.60 %
Parmele	23	243	88,865	243	100.00 %	0.27 %
Patterson Springs	111	571	89,894	571	100.00 %	0.64 %
Peachland	55	390	87,005	390	100.00 %	0.45 %
Peletier	13	769	83,307	769	100.00 %	0.92 %
Pembroke	47	2,823	83,708	2,823	100.00 %	3.37 %
Pikeville	10	712	82,953	712	100.00 %	0.86 %
Pilot Mountain	90	1,440	82,937	1,440	100.00 %	1.74 %
Pine Knoll Shores	13	1,388	83,307	1,388	100.00 %	1.67 %
Pine Level	28	2,046	85,389	2,046	100.00 %	2.40 %
Pinebluff	52	1,473	84,383	1,473	100.00 %	1.75 %
Pinehurst	52	17,581	84,383	8	0.05 %	0.01 %
	78	17,581	86,365	17,573	99.95 %	20.35 %
Pinetops	23	1,200	88,865	1,200	100.00 %	1.35 %
Pineville	105	10,602	85,822	10,602	100.00 %	12.35 %
	112	10,602	82,806	0	0.00 %	0.00 %
Pink Hill	12	451	84,745	451	100.00 %	0.53 %
Pittsboro	54	4,537	83,475	4,537	100.00 %	5.44 %
Pleasant Garden	59	5,000	90,361	5,000	100.00 %	5.53 %
Plymouth	1	3,320	84,330	3,320	100.00 %	3.94 %
Polkton	55	2,250	87,005	2,250	100.00 %	2.59 %
Polkville	110	516	88,397	516	100.00 %	0.58 %
Pollocksville	12	268	84,745	268	100.00 %	0.32 %
Powellsville	23	189	88,865	189	100.00 %	0.21 %
Princeton	28	1,315	85,389	1,315	100.00 %	1.54 %
Princeville	23	1,254	88,865	1,254	100.00 %	1.41 %
Proctorville	46	121	83,445	121	100.00 %	0.15 %
Raeford	48	4,559	86,256	4,559	100.00 %	5.29 %

Municipality by County - District Report

District Plan: SL 2021-175 House

Municipality	District	Total Muni Population	Total District Population	Muni Pop in District	Percent of Muni Pop in District	Percent of District Pop in Muni
Raleigh (Durham)	2	1,559	90,793	1,326	85.05 %	1.46 %
	31	1,559	90,760	233	14.95 %	0.26 %
Raleigh (Wake)	11	466,106	86,298	40,792	8.75 %	47.27 %
	21	466,106	86,179	13	0.00 %	0.02 %
	33	466,106	83,049	82,480	17.70 %	99.31 %
	34	466,106	83,679	83,503	17.92 %	99.79 %
	35	466,106	88,374	6,171	1.32 %	6.98 %
	38	466,106	88,226	56,840	12.19 %	64.43 %
	39	466,106	90,164	13,011	2.79 %	14.43 %
	40	466,106	83,175	57,345	12.30 %	68.94 %
	49	466,106	86,157	47,783	10.25 %	55.46 %
	66	466,106	83,189	78,168	16.77 %	93.96 %
Ramseur	78	1,774	86,365	1,774	100.00 %	2.05 %
Randleman	70	4,595	89,118	4,595	100.00 %	5.16 %
Ranlo	108	4,511	86,263	4,500	99.76 %	5.22 %
	110	4,511	88,397	11	0.24 %	0.01 %
Raynham	46	60	83,445	60	100.00 %	0.07 %
Red Cross	67	762	88,255	762	100.00 %	0.86 %
Red Oak	25	3,342	86,534	3,342	100.00 %	3.86 %
Red Springs (Hoke)	48	0	86,256	0	0.00 %	0.00 %
Red Springs (Robeson)	47	3,087	83,708	3,087	100.00 %	3.69 %
Reidsville	65	14,583	91,096	14,583	100.00 %	16.01 %
Rennert	47	275	83,708	275	100.00 %	0.33 %
Rhodhiss (Burke)	86	639	87,570	639	100.00 %	0.73 %
Rhodhiss (Caldwell)	87	358	85,758	358	100.00 %	0.42 %
Rich Square	27	894	84,735	894	100.00 %	1.06 %
Richfield	67	582	88,255	582	100.00 %	0.66 %
Richlands	16	2,287	90,663	2,287	100.00 %	2.52 %
River Bend	3	2,902	85,099	2,902	100.00 %	3.41 %
Roanoke Rapids	27	15,229	84,735	15,229	100.00 %	17.97 %
Robbins	78	1,168	86,365	1,168	100.00 %	1.35 %
Robbinsville	120	597	84,907	597	100.00 %	0.70 %
Robersonville	23	1,269	88,865	1,269	100.00 %	1.43 %
Rockingham	52	9,243	84,383	9,243	100.00 %	10.95 %
Rockwell	76	2,302	89,815	2,302	100.00 %	2.56 %
Rocky Mount (Edgecombe)	23	15,414	88,865	15,414	100.00 %	17.35 %
Rocky Mount (Nash)	25	38,927	86,534	38,927	100.00 %	44.98 %
Rolesville	35	9,475	88,374	9,467	99.92 %	10.71 %
	39	9,475	90,164	8	0.08 %	0.01 %
Ronda	90	438	82,937	438	100.00 %	0.53 %
Roper	1	485	84,330	485	100.00 %	0.58 %

Municipality by County - District Report

District Plan: SL 2021-175 House

Municipality	District	Total Muni Population	Total District Population	Muni Pop in District	Percent of Muni Pop in District	Percent of District Pop in Muni
Rose Hill	4	1,371	83,095	1,371	100.00 %	1.65 %
Roseboro	22	1,163	88,642	1,163	100.00 %	1.31 %
Rosman	119	701	90,212	701	100.00 %	0.78 %
Rowland	46	885	83,445	885	100.00 %	1.06 %
Roxboro	2	8,134	90,793	8,134	100.00 %	8.96 %
Roxobel	23	187	88,865	187	100.00 %	0.21 %
Rural Hall	91	3,351	86,210	3,351	100.00 %	3.89 %
Ruth	113	347	89,058	347	100.00 %	0.39 %
Rutherford College (Burke)	86	1,226	87,570	1,226	100.00 %	1.40 %
Rutherford College (Caldwell)	87	0	85,758	0	0.00 %	0.00 %
Rutherfordton	113	3,640	89,058	3,640	100.00 %	4.09 %
Salemburg	22	457	88,642	457	100.00 %	0.52 %
Salisbury	76	35,540	89,815	35,540	100.00 %	39.57 %
Saluda (Henderson)	113	11	89,058	11	100.00 %	0.01 %
Saluda (Polk)	113	620	89,058	620	100.00 %	0.70 %
Sandy Creek	17	248	89,763	248	100.00 %	0.28 %
Sandyfield	46	430	83,445	430	100.00 %	0.52 %
Sanford	51	30,261	83,073	30,261	100.00 %	36.43 %
Saratoga	24	353	87,220	353	100.00 %	0.40 %
Sawmills	87	5,020	85,758	5,020	100.00 %	5.85 %
Scotland Neck	27	1,640	84,735	1,640	100.00 %	1.94 %
Seaboard	27	542	84,735	542	100.00 %	0.64 %
Seagrove	78	235	86,365	235	100.00 %	0.27 %
Sedalia	59	676	90,361	676	100.00 %	0.75 %
Selma	28	6,317	85,389	6,317	100.00 %	7.40 %
Seven Devils (Avery)	85	38	90,863	38	100.00 %	0.04 %
Seven Devils (Watauga)	93	275	86,445	275	100.00 %	0.32 %
Seven Springs	4	55	83,095	55	100.00 %	0.07 %
Severn	27	191	84,735	191	100.00 %	0.23 %
Shallotte	17	4,185	89,763	4,185	100.00 %	4.66 %
Sharpsburg (Edgecombe)	23	215	88,865	215	100.00 %	0.24 %
Sharpsburg (Nash)	25	1,061	86,534	1,061	100.00 %	1.23 %
Sharpsburg (Wilson)	24	421	87,220	421	100.00 %	0.48 %
Shelby	110	21,918	88,397	4,409	20.12 %	4.99 %
	111	21,918	89,894	17,509	79.88 %	19.48 %
Siler City	54	7,702	83,475	7,702	100.00 %	9.23 %
Simpson	9	390	84,450	390	100.00 %	0.46 %
Sims	24	275	87,220	275	100.00 %	0.32 %
Smithfield	28	11,292	85,389	11,292	100.00 %	13.22 %
Snow Hill	12	1,481	84,745	1,481	100.00 %	1.75 %

Municipality by County - District Report

District Plan: SL 2021-175 House

Municipality	District	Total Muni Population	Total District Population	Muni Pop in District	Percent of Muni Pop in District	Percent of District Pop in Muni
Southern Pines	52	15,545	84,383	15,545	100.00 %	18.42 %
	78	15,545	86,365	0	0.00 %	0.00 %
Southern Shores	1	3,090	84,330	3,090	100.00 %	3.66 %
Southport	19	3,971	91,041	3,971	100.00 %	4.36 %
Sparta	93	1,834	86,445	1,834	100.00 %	2.12 %
Speed	23	63	88,865	63	100.00 %	0.07 %
Spencer	76	3,308	89,815	3,308	100.00 %	3.68 %
Spencer Mountain	108	0	86,263	0	0.00 %	0.00 %
Spindale	113	4,225	89,058	4,225	100.00 %	4.74 %
Spring Hope	25	1,309	86,534	1,309	100.00 %	1.51 %
Spring Lake	42	11,660	85,537	11,660	100.00 %	13.63 %
Spruce Pine	85	2,194	90,863	2,194	100.00 %	2.41 %
St. Helena	16	417	90,663	417	100.00 %	0.46 %
St. James	19	6,529	91,041	6,529	100.00 %	7.17 %
St. Pauls	47	2,045	83,708	2,045	100.00 %	2.44 %
Staley	54	397	83,475	397	100.00 %	0.48 %
Stallings (Mecklenburg)	103	384	87,132	384	100.00 %	0.44 %
Stallings (Union)	68	15,728	88,138	0	0.00 %	0.00 %
	69	15,728	85,179	15,728	100.00 %	18.46 %
Stanfield	67	1,585	88,255	1,585	100.00 %	1.80 %
Stanley	108	3,963	86,263	3,963	100.00 %	4.59 %
Stantonsburg	24	762	87,220	762	100.00 %	0.87 %
Star	67	806	88,255	806	100.00 %	0.91 %
Statesville	84	28,419	86,773	28,415	99.99 %	32.75 %
	89	28,419	85,577	4	0.01 %	0.00 %
Stedman	43	1,277	82,956	1,277	100.00 %	1.54 %
Stem	32	960	88,633	960	100.00 %	1.08 %
Stokesdale	62	5,924	89,579	5,924	100.00 %	6.61 %
Stoneville	65	1,308	91,096	1,308	100.00 %	1.44 %
Stonewall	79	214	83,163	214	100.00 %	0.26 %
Stovall	32	324	88,633	324	100.00 %	0.37 %
Sugar Mountain	85	371	90,863	371	100.00 %	0.41 %
Summerfield	57	10,951	90,615	746	6.81 %	0.82 %
	59	10,951	90,361	2,509	22.91 %	2.78 %
	62	10,951	89,579	7,696	70.28 %	8.59 %
Sunset Beach	17	4,175	89,763	4,175	100.00 %	4.65 %
Surf City (Onslow)	15	334	87,578	334	100.00 %	0.38 %
Surf City (Pender)	16	3,533	90,663	3,533	100.00 %	3.90 %
Swansboro	14	3,744	86,538	3,744	100.00 %	4.33 %
Swepsonville	63	2,445	86,399	2,445	100.00 %	2.83 %
Sylva	119	2,578	90,212	2,578	100.00 %	2.86 %

Municipality by County - District Report

District Plan: SL 2021-175 House

Municipality	District	Total Muni Population	Total District Population	Muni Pop in District	Percent of Muni Pop in District	Percent of District Pop in Muni
Tabor City	46	3,781	83,445	3,781	100.00 %	4.53 %
Tar Heel	22	90	88,642	90	100.00 %	0.10 %
Tarboro	23	10,721	88,865	10,721	100.00 %	12.06 %
Taylorsville	94	2,320	90,835	2,320	100.00 %	2.55 %
Taylortown	52	634	84,383	4	0.63 %	0.00 %
	78	634	86,365	630	99.37 %	0.73 %
Teachey	4	448	83,095	448	100.00 %	0.54 %
Thomasville (Davidson)	80	26,662	84,864	26,662	100.00 %	31.42 %
Thomasville (Randolph)	70	521	89,118	521	100.00 %	0.58 %
Tobaccoville (Forsyth)	74	2,578	84,857	824	31.96 %	0.97 %
	91	2,578	86,210	1,754	68.04 %	2.03 %
Tobaccoville (Stokes)	91	0	86,210	0	0.00 %	0.00 %
Topsail Beach	16	461	90,663	461	100.00 %	0.51 %
Trent Woods	3	4,074	85,099	4,074	100.00 %	4.79 %
Trenton	12	238	84,745	238	100.00 %	0.28 %
Trinity	70	7,006	89,118	7,006	100.00 %	7.86 %
Troutman	84	3,698	86,773	885	23.93 %	1.02 %
	89	3,698	85,577	2,813	76.07 %	3.29 %
Troy	67	2,850	88,255	2,850	100.00 %	3.23 %
Tryon	113	1,562	89,058	1,562	100.00 %	1.75 %
Turkey	22	213	88,642	213	100.00 %	0.24 %
Unionville	69	6,643	85,179	6,643	100.00 %	7.80 %
Valdese	86	4,689	87,570	4,689	100.00 %	5.35 %
Vanceboro	3	869	85,099	869	100.00 %	1.02 %
Vandemere	79	246	83,163	246	100.00 %	0.30 %
Varnamtown	19	525	91,041	525	100.00 %	0.58 %
Vass	51	952	83,073	952	100.00 %	1.15 %
Waco	110	310	88,397	310	100.00 %	0.35 %
Wade	43	638	82,956	638	100.00 %	0.77 %
Wadesboro	55	5,008	87,005	5,008	100.00 %	5.76 %
Wagram	48	615	86,256	615	100.00 %	0.71 %
Wake Forest (Franklin)	7	1,504	83,510	1,504	100.00 %	1.80 %
Wake Forest (Wake)	35	46,097	88,374	46,097	100.00 %	52.16 %
	66	46,097	83,189	0	0.00 %	0.00 %
Walkertown	71	5,692	84,874	3,176	55.80 %	3.74 %
	75	5,692	84,220	2,516	44.20 %	2.99 %
Wallace (Duplin)	4	3,413	83,095	3,413	100.00 %	4.11 %
Wallace (Pender)	16	0	90,663	0	0.00 %	0.00 %
Wallburg	80	3,051	84,864	3,051	100.00 %	3.60 %
Walnut Cove	91	1,586	86,210	1,586	100.00 %	1.84 %
Walnut Creek	4	1,084	83,095	1,084	100.00 %	1.30 %

Municipality by County - District Report

District Plan: SL 2021-175 House

Municipality	District	Total Muni Population	Total District Population	Muni Pop in District	Percent of Muni Pop in District	Percent of District Pop in Muni
Walstonburg	12	193	84,745	193	100.00 %	0.23 %
Warrenton	27	851	84,735	851	100.00 %	1.00 %
Warsaw	4	2,733	83,095	2,733	100.00 %	3.29 %
Washington	79	9,875	83,163	9,875	100.00 %	11.87 %
Washington Park	79	392	83,163	392	100.00 %	0.47 %
Watha	16	181	90,663	181	100.00 %	0.20 %
Waxhaw	55	20,534	87,005	0	0.00 %	0.00 %
	68	20,534	88,138	20,534	100.00 %	23.30 %
Waynesville	118	10,140	83,282	10,140	100.00 %	12.18 %
Weaverville	114	4,567	89,685	4,567	100.00 %	5.09 %
Webster	119	372	90,212	372	100.00 %	0.41 %
Weddington (Mecklenburg)	103	5	87,132	5	100.00 %	0.01 %
Weddington (Union)	68	13,176	88,138	13,172	99.97 %	14.94 %
	69	13,176	85,179	4	0.03 %	0.00 %
Weldon	27	1,444	84,735	1,444	100.00 %	1.70 %
Wendell	39	9,793	90,164	9,793	100.00 %	10.86 %
Wentworth	65	2,662	91,096	2,662	100.00 %	2.92 %
Wesley Chapel	55	8,681	87,005	3,868	44.56 %	4.45 %
	68	8,681	88,138	4,813	55.44 %	5.46 %
West Jefferson	93	1,279	86,445	1,279	100.00 %	1.48 %
Whispering Pines	52	4,987	84,383	4,987	100.00 %	5.91 %
Whitakers (Edgecombe)	23	290	88,865	290	100.00 %	0.33 %
Whitakers (Nash)	25	337	86,534	337	100.00 %	0.39 %
White Lake	22	843	88,642	843	100.00 %	0.95 %
Whiteville	46	4,766	83,445	4,766	100.00 %	5.71 %
Whitsett	59	584	90,361	584	100.00 %	0.65 %
Wilkesboro	94	3,687	90,835	3,687	100.00 %	4.06 %
Williamston	23	5,248	88,865	5,248	100.00 %	5.91 %
Wilmington	18	115,451	91,245	48,680	42.17 %	53.35 %
	19	115,451	91,041	8,207	7.11 %	9.01 %
	20	115,451	90,346	58,564	50.73 %	64.82 %
Wilson	24	47,851	87,220	47,851	100.00 %	54.86 %
Wilson's Mills	26	2,534	89,947	0	0.00 %	0.00 %
	28	2,534	85,389	2,534	100.00 %	2.97 %
Windsor	23	3,582	88,865	3,582	100.00 %	4.03 %
Winfall	1	555	84,330	555	100.00 %	0.66 %
Wingate	55	4,055	87,005	4,055	100.00 %	4.66 %

Municipality by County - District Report

District Plan: SL 2021-175 House

Municipality	District	Total Muni Population	Total District Population	Muni Pop in District	Percent of Muni Pop in District	Percent of District Pop in Muni
Winston-Salem	71	249,545	84,874	77,631	31.11 %	91.47 %
	72	249,545	86,949	86,867	34.81 %	99.91 %
	74	249,545	84,857	32,409	12.99 %	38.19 %
	75	249,545	84,220	22,818	9.14 %	27.09 %
	91	249,545	86,210	29,820	11.95 %	34.59 %
Winterville	8	10,462	85,793	44	0.42 %	0.05 %
	9	10,462	84,450	10,418	99.58 %	12.34 %
Winton	5	629	82,953	629	100.00 %	0.76 %
Woodfin	114	7,936	89,685	7,648	96.37 %	8.53 %
	116	7,936	89,505	288	3.63 %	0.32 %
Woodland	27	557	84,735	557	100.00 %	0.66 %
Wrightsville Beach	20	2,473	90,346	2,473	100.00 %	2.74 %
Yadkinville	77	2,995	90,628	2,995	100.00 %	3.30 %
Yanceyville	50	1,937	85,345	1,937	100.00 %	2.27 %
Youngsville	7	2,016	83,510	2,016	100.00 %	2.41 %
Zebulon (Johnston)	26	0	89,947	0	0.00 %	0.00 %
Zebulon (Wake)	39	6,903	90,164	6,903	100.00 %	7.66 %
			Total:	**6,017,605**		

Number of municipalities split within counties: 81
Display: all municipalities

District - Municipality by County Report

District Plan: SL 2021-175 House

District	Municipality	Total District Population	Total Muni Population	District Pop in Muni	Percent of District Pop in Muni	Percent of Muni Pop in District
1	Columbia	84,330	610	610	0.72 %	100.00 %
	Creswell	84,330	207	207	0.25 %	100.00 %
	Duck	84,330	742	742	0.88 %	100.00 %
	Edenton	84,330	4,460	4,460	5.29 %	100.00 %
	Hertford	84,330	1,934	1,934	2.29 %	100.00 %
	Kill Devil Hills	84,330	7,656	7,118	8.44 %	92.97 %
	Kitty Hawk	84,330	3,689	3,689	4.37 %	100.00 %
	Plymouth	84,330	3,320	3,320	3.94 %	100.00 %
	Roper	84,330	485	485	0.58 %	100.00 %
	Southern Shores	84,330	3,090	3,090	3.66 %	100.00 %
	Winfall	84,330	555	555	0.66 %	100.00 %
2	Durham (Durham)	90,793	283,093	25,167	27.72 %	8.89 %
	Raleigh (Durham)	90,793	1,559	1,326	1.46 %	85.05 %
	Roxboro	90,793	8,134	8,134	8.96 %	100.00 %
3	Bridgeton	85,099	349	349	0.41 %	100.00 %
	Cove City	85,099	378	378	0.44 %	100.00 %
	Dover	85,099	349	349	0.41 %	100.00 %
	Havelock	85,099	16,621	5,986	7.03 %	36.01 %
	New Bern	85,099	31,291	31,291	36.77 %	100.00 %
	River Bend	85,099	2,902	2,902	3.41 %	100.00 %
	Trent Woods	85,099	4,074	4,074	4.79 %	100.00 %
	Vanceboro	85,099	869	869	1.02 %	100.00 %
4	Beulaville	83,095	1,116	1,116	1.34 %	100.00 %
	Calypso	83,095	327	327	0.39 %	100.00 %
	Faison (Duplin)	83,095	784	784	0.94 %	100.00 %
	Goldsboro	83,095	33,657	5	0.01 %	0.01 %
	Greenevers	83,095	567	567	0.68 %	100.00 %
	Harrells (Duplin)	83,095	0	0	0.00 %	0.00 %
	Kenansville	83,095	770	770	0.93 %	100.00 %
	Magnolia	83,095	831	831	1.00 %	100.00 %
	Mount Olive (Duplin)	83,095	5	5	0.01 %	100.00 %
	Mount Olive (Wayne)	83,095	4,193	4,193	5.05 %	100.00 %
	Rose Hill	83,095	1,371	1,371	1.65 %	100.00 %
	Seven Springs	83,095	55	55	0.07 %	100.00 %
	Teachey	83,095	448	448	0.54 %	100.00 %
	Wallace (Duplin)	83,095	3,413	3,413	4.11 %	100.00 %
	Walnut Creek	83,095	1,084	1,084	1.30 %	100.00 %
	Warsaw	83,095	2,733	2,733	3.29 %	100.00 %
5	Ahoskie	82,953	4,891	4,891	5.90 %	100.00 %
	Cofield	82,953	267	267	0.32 %	100.00 %
	Como	82,953	67	67	0.08 %	100.00 %

District - Municipality by County Report

District Plan: SL 2021-175 House

District	Municipality	Total District Population	Total Muni Population	District Pop in Muni	Percent of District Pop in Muni	Percent of Muni Pop in District
5	Elizabeth City (Camden)	82,953	38	38	0.05 %	100.00 %
	Elizabeth City (Pasquotank)	82,953	18,593	18,593	22.41 %	100.00 %
	Gatesville	82,953	267	267	0.32 %	100.00 %
	Harrellsville	82,953	85	85	0.10 %	100.00 %
	Murfreesboro	82,953	2,619	2,619	3.16 %	100.00 %
	Winton	82,953	629	629	0.76 %	100.00 %
6	Angier (Harnett)	87,332	4,709	4,709	5.39 %	100.00 %
	Broadway (Harnett)	87,332	0	0	0.00 %	0.00 %
	Fuquay-Varina (Harnett)	87,332	0	0	0.00 %	0.00 %
	Lillington	87,332	4,735	882	1.01 %	18.63 %
7	Bunn	83,510	327	327	0.39 %	100.00 %
	Creedmoor	83,510	4,866	2,065	2.47 %	42.44 %
	Franklinton	83,510	2,456	2,456	2.94 %	100.00 %
	Louisburg	83,510	3,064	3,064	3.67 %	100.00 %
	Wake Forest (Franklin)	83,510	1,504	1,504	1.80 %	100.00 %
	Youngsville	83,510	2,016	2,016	2.41 %	100.00 %
8	Bethel	85,793	1,373	1,373	1.60 %	100.00 %
	Falkland	85,793	47	47	0.05 %	100.00 %
	Farmville	85,793	4,461	4,461	5.20 %	100.00 %
	Fountain	85,793	385	385	0.45 %	100.00 %
	Greenville	85,793	87,521	52,881	61.64 %	60.42 %
	Winterville	85,793	10,462	44	0.05 %	0.42 %
9	Ayden	84,450	4,977	4,977	5.89 %	100.00 %
	Greenville	84,450	87,521	34,640	41.02 %	39.58 %
	Grifton (Pitt)	84,450	2,301	2,301	2.72 %	100.00 %
	Grimesland	84,450	386	386	0.46 %	100.00 %
	Simpson	84,450	390	390	0.46 %	100.00 %
	Winterville	84,450	10,462	10,418	12.34 %	99.58 %
10	Eureka	82,953	214	214	0.26 %	100.00 %
	Fremont	82,953	1,196	1,196	1.44 %	100.00 %
	Goldsboro	82,953	33,657	33,652	40.57 %	99.99 %
	Pikeville	82,953	712	712	0.86 %	100.00 %
11	Apex	86,298	58,780	0	0.00 %	0.00 %
	Cary (Wake)	86,298	171,012	43,537	50.45 %	25.46 %
	Morrisville (Wake)	86,298	29,423	0	0.00 %	0.00 %
	Raleigh (Wake)	86,298	466,106	40,792	47.27 %	8.75 %
12	Grifton (Lenoir)	84,745	147	147	0.17 %	100.00 %
	Hookerton	84,745	413	413	0.49 %	100.00 %
	Kinston	84,745	19,900	19,900	23.48 %	100.00 %
	La Grange	84,745	2,595	2,595	3.06 %	100.00 %
	Maysville	84,745	818	818	0.97 %	100.00 %

District - Municipality by County Report

District Plan: SL 2021-175 House

District	Municipality	Total District Population	Total Muni Population	District Pop in Muni	Percent of District Pop in Muni	Percent of Muni Pop in District
12	Pink Hill	84,745	451	451	0.53 %	100.00 %
	Pollocksville	84,745	268	268	0.32 %	100.00 %
	Snow Hill	84,745	1,481	1,481	1.75 %	100.00 %
	Trenton	84,745	238	238	0.28 %	100.00 %
	Walstonburg	84,745	193	193	0.23 %	100.00 %
13	Atlantic Beach	83,307	1,364	1,364	1.64 %	100.00 %
	Beaufort	83,307	4,464	4,464	5.36 %	100.00 %
	Bogue	83,307	695	695	0.83 %	100.00 %
	Cape Carteret	83,307	2,224	2,224	2.67 %	100.00 %
	Cedar Point	83,307	1,764	1,764	2.12 %	100.00 %
	Emerald Isle	83,307	3,847	3,847	4.62 %	100.00 %
	Havelock	83,307	16,621	10,635	12.77 %	63.99 %
	Indian Beach	83,307	223	223	0.27 %	100.00 %
	Morehead City	83,307	9,556	9,556	11.47 %	100.00 %
	Newport	83,307	4,364	4,364	5.24 %	100.00 %
	Peletier	83,307	769	769	0.92 %	100.00 %
	Pine Knoll Shores	83,307	1,388	1,388	1.67 %	100.00 %
14	Jacksonville	86,538	72,723	28,456	32.88 %	39.13 %
	Swansboro	86,538	3,744	3,744	4.33 %	100.00 %
15	Holly Ridge	87,578	4,171	4,171	4.76 %	100.00 %
	Jacksonville	87,578	72,723	44,267	50.55 %	60.87 %
	North Topsail Beach	87,578	1,005	1,005	1.15 %	100.00 %
	Surf City (Onslow)	87,578	334	334	0.38 %	100.00 %
16	Atkinson	90,663	296	296	0.33 %	100.00 %
	Burgaw	90,663	3,088	3,088	3.41 %	100.00 %
	Richlands	90,663	2,287	2,287	2.52 %	100.00 %
	St. Helena	90,663	417	417	0.46 %	100.00 %
	Surf City (Pender)	90,663	3,533	3,533	3.90 %	100.00 %
	Topsail Beach	90,663	461	461	0.51 %	100.00 %
	Wallace (Pender)	90,663	0	0	0.00 %	0.00 %
	Watha	90,663	181	181	0.20 %	100.00 %
17	Belville	89,763	2,406	2,406	2.68 %	100.00 %
	Calabash	89,763	2,011	2,011	2.24 %	100.00 %
	Carolina Shores	89,763	4,588	4,588	5.11 %	100.00 %
	Holden Beach	89,763	921	0	0.00 %	0.00 %
	Leland	89,763	22,908	22,908	25.52 %	100.00 %
	Navassa	89,763	1,367	1,367	1.52 %	100.00 %
	Northwest	89,763	703	703	0.78 %	100.00 %
	Ocean Isle Beach	89,763	867	867	0.97 %	100.00 %
	Sandy Creek	89,763	248	248	0.28 %	100.00 %
	Shallotte	89,763	4,185	4,185	4.66 %	100.00 %

District - Municipality by County Report

District Plan: SL 2021-175 House

District	Municipality	Total District Population	Total Muni Population	District Pop in Muni	Percent of District Pop in Muni	Percent of Muni Pop in District
17	Sunset Beach	89,763	4,175	4,175	4.65 %	100.00 %
18	Wilmington	91,245	115,451	48,680	53.35 %	42.17 %
19	Bald Head Island	91,041	268	268	0.29 %	100.00 %
	Boiling Spring Lakes	91,041	5,943	5,943	6.53 %	100.00 %
	Bolivia	91,041	149	149	0.16 %	100.00 %
	Carolina Beach	91,041	6,564	6,564	7.21 %	100.00 %
	Caswell Beach	91,041	395	395	0.43 %	100.00 %
	Holden Beach	91,041	921	921	1.01 %	100.00 %
	Kure Beach	91,041	2,191	2,191	2.41 %	100.00 %
	Oak Island	91,041	8,396	8,396	9.22 %	100.00 %
	Southport	91,041	3,971	3,971	4.36 %	100.00 %
	St. James	91,041	6,529	6,529	7.17 %	100.00 %
	Varnamtown	91,041	525	525	0.58 %	100.00 %
	Wilmington	91,041	115,451	8,207	9.01 %	7.11 %
20	Wilmington	90,346	115,451	58,564	64.82 %	50.73 %
	Wrightsville Beach	90,346	2,473	2,473	2.74 %	100.00 %
21	Apex	86,179	58,780	556	0.65 %	0.95 %
	Cary (Wake)	86,179	171,012	30,622	35.53 %	17.91 %
	Fuquay-Varina (Wake)	86,179	34,152	30	0.03 %	0.09 %
	Garner	86,179	31,159	11,789	13.68 %	37.83 %
	Holly Springs	86,179	41,239	11,892	13.80 %	28.84 %
	Raleigh (Wake)	86,179	466,106	13	0.02 %	0.00 %
22	Autryville	88,642	167	167	0.19 %	100.00 %
	Bladenboro	88,642	1,648	1,648	1.86 %	100.00 %
	Clarkton	88,642	614	614	0.69 %	100.00 %
	Clinton	88,642	8,383	8,383	9.46 %	100.00 %
	Dublin	88,642	267	267	0.30 %	100.00 %
	East Arcadia	88,642	418	418	0.47 %	100.00 %
	Elizabethtown	88,642	3,296	3,296	3.72 %	100.00 %
	Faison (Sampson)	88,642	0	0	0.00 %	0.00 %
	Falcon (Sampson)	88,642	0	0	0.00 %	0.00 %
	Garland	88,642	595	595	0.67 %	100.00 %
	Harrells (Sampson)	88,642	160	160	0.18 %	100.00 %
	Newton Grove	88,642	585	585	0.66 %	100.00 %
	Roseboro	88,642	1,163	1,163	1.31 %	100.00 %
	Salemburg	88,642	457	457	0.52 %	100.00 %
	Tar Heel	88,642	90	90	0.10 %	100.00 %
	Turkey	88,642	213	213	0.24 %	100.00 %
	White Lake	88,642	843	843	0.95 %	100.00 %
23	Askewville	88,865	184	184	0.21 %	100.00 %
	Aulander	88,865	763	763	0.86 %	100.00 %

District - Municipality by County Report

District Plan: SL 2021-175 House

District	Municipality	Total District Population	Total Muni Population	District Pop in Muni	Percent of District Pop in Muni	Percent of Muni Pop in District
23	Bear Grass	88,865	89	89	0.10 %	100.00 %
	Colerain	88,865	217	217	0.24 %	100.00 %
	Conetoe	88,865	198	198	0.22 %	100.00 %
	Everetts	88,865	150	150	0.17 %	100.00 %
	Hamilton	88,865	306	306	0.34 %	100.00 %
	Hassell	88,865	49	49	0.06 %	100.00 %
	Jamesville	88,865	424	424	0.48 %	100.00 %
	Kelford	88,865	203	203	0.23 %	100.00 %
	Leggett	88,865	37	37	0.04 %	100.00 %
	Lewiston Woodville	88,865	426	426	0.48 %	100.00 %
	Macclesfield	88,865	413	413	0.46 %	100.00 %
	Oak City	88,865	266	266	0.30 %	100.00 %
	Parmele	88,865	243	243	0.27 %	100.00 %
	Pinetops	88,865	1,200	1,200	1.35 %	100.00 %
	Powellsville	88,865	189	189	0.21 %	100.00 %
	Princeville	88,865	1,254	1,254	1.41 %	100.00 %
	Robersonville	88,865	1,269	1,269	1.43 %	100.00 %
	Rocky Mount (Edgecombe)	88,865	15,414	15,414	17.35 %	100.00 %
	Roxobel	88,865	187	187	0.21 %	100.00 %
	Sharpsburg (Edgecombe)	88,865	215	215	0.24 %	100.00 %
	Speed	88,865	63	63	0.07 %	100.00 %
	Tarboro	88,865	10,721	10,721	12.06 %	100.00 %
	Whitakers (Edgecombe)	88,865	290	290	0.33 %	100.00 %
	Williamston	88,865	5,248	5,248	5.91 %	100.00 %
	Windsor	88,865	3,582	3,582	4.03 %	100.00 %
24	Bailey	87,220	568	568	0.65 %	100.00 %
	Black Creek	87,220	692	692	0.79 %	100.00 %
	Elm City (Wilson)	87,220	1,218	1,218	1.40 %	100.00 %
	Kenly (Wilson)	87,220	198	198	0.23 %	100.00 %
	Lucama	87,220	1,036	1,036	1.19 %	100.00 %
	Middlesex	87,220	912	912	1.05 %	100.00 %
	Saratoga	87,220	353	353	0.40 %	100.00 %
	Sharpsburg (Wilson)	87,220	421	421	0.48 %	100.00 %
	Sims	87,220	275	275	0.32 %	100.00 %
	Stantonsburg	87,220	762	762	0.87 %	100.00 %
	Wilson	87,220	47,851	47,851	54.86 %	100.00 %
25	Castalia	86,534	264	264	0.31 %	100.00 %
	Dortches	86,534	1,082	1,082	1.25 %	100.00 %
	Elm City (Nash)	86,534	0	0	0.00 %	0.00 %
	Momeyer	86,534	277	277	0.32 %	100.00 %
	Nashville	86,534	5,632	5,632	6.51 %	100.00 %

District - Municipality by County Report

District Plan: SL 2021-175 House

District	Municipality	Total District Population	Total Muni Population	District Pop in Muni	Percent of District Pop in Muni	Percent of Muni Pop in District
25	Red Oak	86,534	3,342	3,342	3.86 %	100.00 %
	Rocky Mount (Nash)	86,534	38,927	38,927	44.98 %	100.00 %
	Sharpsburg (Nash)	86,534	1,061	1,061	1.23 %	100.00 %
	Spring Hope	86,534	1,309	1,309	1.51 %	100.00 %
	Whitakers (Nash)	86,534	337	337	0.39 %	100.00 %
26	Archer Lodge	89,947	4,797	4,797	5.33 %	100.00 %
	Clayton (Johnston)	89,947	26,307	26,307	29.25 %	100.00 %
	Wilson's Mills	89,947	2,534	0	0.00 %	0.00 %
	Zebulon (Johnston)	89,947	0	0	0.00 %	0.00 %
27	Conway	84,735	752	752	0.89 %	100.00 %
	Enfield	84,735	1,865	1,865	2.20 %	100.00 %
	Garysburg	84,735	904	904	1.07 %	100.00 %
	Gaston	84,735	1,008	1,008	1.19 %	100.00 %
	Halifax	84,735	170	170	0.20 %	100.00 %
	Hobgood	84,735	268	268	0.32 %	100.00 %
	Jackson	84,735	430	430	0.51 %	100.00 %
	Lasker	84,735	64	64	0.08 %	100.00 %
	Littleton	84,735	559	559	0.66 %	100.00 %
	Macon	84,735	110	110	0.13 %	100.00 %
	Norlina	84,735	920	920	1.09 %	100.00 %
	Rich Square	84,735	894	894	1.06 %	100.00 %
	Roanoke Rapids	84,735	15,229	15,229	17.97 %	100.00 %
	Scotland Neck	84,735	1,640	1,640	1.94 %	100.00 %
	Seaboard	84,735	542	542	0.64 %	100.00 %
	Severn	84,735	191	191	0.23 %	100.00 %
	Warrenton	84,735	851	851	1.00 %	100.00 %
	Weldon	84,735	1,444	1,444	1.70 %	100.00 %
	Woodland	84,735	557	557	0.66 %	100.00 %
28	Benson (Johnston)	85,389	3,967	3,967	4.65 %	100.00 %
	Four Oaks	85,389	2,158	2,158	2.53 %	100.00 %
	Kenly (Johnston)	85,389	1,293	1,293	1.51 %	100.00 %
	Micro	85,389	458	458	0.54 %	100.00 %
	Pine Level	85,389	2,046	2,046	2.40 %	100.00 %
	Princeton	85,389	1,315	1,315	1.54 %	100.00 %
	Selma	85,389	6,317	6,317	7.40 %	100.00 %
	Smithfield	85,389	11,292	11,292	13.22 %	100.00 %
	Wilson's Mills	85,389	2,534	2,534	2.97 %	100.00 %
29	Chapel Hill (Durham)	91,212	2,906	2,906	3.19 %	100.00 %
	Durham (Durham)	91,212	283,093	87,035	95.42 %	30.74 %
30	Durham (Durham)	91,165	283,093	89,671	98.36 %	31.68 %
31	Durham (Durham)	90,760	283,093	81,220	89.49 %	28.69 %

District - Municipality by County Report

District Plan: SL 2021-175 House

District	Municipality	Total District Population	Total Muni Population	District Pop in Muni	Percent of District Pop in Muni	Percent of Muni Pop in District
31	Morrisville (Durham)	90,760	207	207	0.23 %	100.00 %
	Raleigh (Durham)	90,760	1,559	233	0.26 %	14.95 %
32	Butner	88,633	8,397	8,397	9.47 %	100.00 %
	Creedmoor	88,633	4,866	2,801	3.16 %	57.56 %
	Henderson	88,633	15,060	15,060	16.99 %	100.00 %
	Kittrell	88,633	132	132	0.15 %	100.00 %
	Middleburg	88,633	101	101	0.11 %	100.00 %
	Oxford	88,633	8,628	8,628	9.73 %	100.00 %
	Stem	88,633	960	960	1.08 %	100.00 %
	Stovall	88,633	324	324	0.37 %	100.00 %
33	Garner	83,049	31,159	14	0.02 %	0.04 %
	Raleigh (Wake)	83,049	466,106	82,480	99.31 %	17.70 %
34	Raleigh (Wake)	83,679	466,106	83,503	99.79 %	17.92 %
35	Raleigh (Wake)	88,374	466,106	6,171	6.98 %	1.32 %
	Rolesville	88,374	9,475	9,467	10.71 %	99.92 %
	Wake Forest (Wake)	88,374	46,097	46,097	52.16 %	100.00 %
36	Apex	90,166	58,780	57,843	64.15 %	98.41 %
	Cary (Wake)	90,166	171,012	0	0.00 %	0.00 %
	Fuquay-Varina (Wake)	90,166	34,152	16	0.02 %	0.05 %
	Holly Springs	90,166	41,239	17,734	19.67 %	43.00 %
37	Angier (Wake)	90,867	556	556	0.61 %	100.00 %
	Cary (Wake)	90,867	171,012	2,012	2.21 %	1.18 %
	Fuquay-Varina (Wake)	90,867	34,152	34,106	37.53 %	99.87 %
	Garner	90,867	31,159	0	0.00 %	0.00 %
	Holly Springs	90,867	41,239	11,613	12.78 %	28.16 %
38	Clayton (Wake)	88,226	0	0	0.00 %	0.00 %
	Garner	88,226	31,159	19,356	21.94 %	62.12 %
	Knightdale	88,226	19,435	0	0.00 %	0.00 %
	Raleigh (Wake)	88,226	466,106	56,840	64.43 %	12.19 %
39	Clayton (Wake)	90,164	0	0	0.00 %	0.00 %
	Knightdale	90,164	19,435	19,435	21.56 %	100.00 %
	Raleigh (Wake)	90,164	466,106	13,011	14.43 %	2.79 %
	Rolesville	90,164	9,475	8	0.01 %	0.08 %
	Wendell	90,164	9,793	9,793	10.86 %	100.00 %
	Zebulon (Wake)	90,164	6,903	6,903	7.66 %	100.00 %
40	Durham (Wake)	83,175	269	269	0.32 %	100.00 %
	Raleigh (Wake)	83,175	466,106	57,345	68.94 %	12.30 %
41	Apex	89,887	58,780	381	0.42 %	0.65 %
	Cary (Wake)	89,887	171,012	74,074	82.41 %	43.32 %
	Morrisville (Wake)	89,887	29,423	14,239	15.84 %	48.39 %
42	Fayetteville	85,537	208,501	65,401	76.46 %	31.37 %

District - Municipality by County Report

District Plan: SL 2021-175 House

District	Municipality	Total District Population	Total Muni Population	District Pop in Muni	Percent of District Pop in Muni	Percent of Muni Pop in District
42	Spring Lake	85,537	11,660	11,660	13.63 %	100.00 %
43	Eastover	82,956	3,656	3,656	4.41 %	100.00 %
	Falcon (Cumberland)	82,956	324	324	0.39 %	100.00 %
	Fayetteville	82,956	208,501	44,532	53.68 %	21.36 %
	Godwin	82,956	128	128	0.15 %	100.00 %
	Hope Mills	82,956	17,808	64	0.08 %	0.36 %
	Linden	82,956	136	136	0.16 %	100.00 %
	Stedman	82,956	1,277	1,277	1.54 %	100.00 %
	Wade	82,956	638	638	0.77 %	100.00 %
44	Fayetteville	83,297	208,501	83,293	100.00 %	39.95 %
45	Fayetteville	82,938	208,501	15,275	18.42 %	7.33 %
	Hope Mills	82,938	17,808	17,744	21.39 %	99.64 %
46	Boardman	83,445	166	166	0.20 %	100.00 %
	Bolton	83,445	519	519	0.62 %	100.00 %
	Brunswick	83,445	973	973	1.17 %	100.00 %
	Cerro Gordo	83,445	131	131	0.16 %	100.00 %
	Chadbourn	83,445	1,574	1,574	1.89 %	100.00 %
	Fair Bluff	83,445	709	709	0.85 %	100.00 %
	Fairmont	83,445	2,191	2,191	2.63 %	100.00 %
	Lake Waccamaw	83,445	1,296	1,296	1.55 %	100.00 %
	Lumberton	83,445	19,025	350	0.42 %	1.84 %
	Marietta	83,445	111	111	0.13 %	100.00 %
	Maxton (Robeson)	83,445	1,902	1,902	2.28 %	100.00 %
	McDonald	83,445	94	94	0.11 %	100.00 %
	Orrum	83,445	59	59	0.07 %	100.00 %
	Proctorville	83,445	121	121	0.15 %	100.00 %
	Raynham	83,445	60	60	0.07 %	100.00 %
	Rowland	83,445	885	885	1.06 %	100.00 %
	Sandyfield	83,445	430	430	0.52 %	100.00 %
	Tabor City	83,445	3,781	3,781	4.53 %	100.00 %
	Whiteville	83,445	4,766	4,766	5.71 %	100.00 %
47	Fairmont	83,708	2,191	0	0.00 %	0.00 %
	Lumber Bridge	83,708	82	82	0.10 %	100.00 %
	Lumberton	83,708	19,025	18,675	22.31 %	98.16 %
	Parkton	83,708	504	504	0.60 %	100.00 %
	Pembroke	83,708	2,823	2,823	3.37 %	100.00 %
	Red Springs (Robeson)	83,708	3,087	3,087	3.69 %	100.00 %
	Rennert	83,708	275	275	0.33 %	100.00 %
	St. Pauls	83,708	2,045	2,045	2.44 %	100.00 %
48	East Laurinburg	86,256	234	234	0.27 %	100.00 %
	Gibson	86,256	449	449	0.52 %	100.00 %

District - Municipality by County Report

District Plan: SL 2021-175 House

District	Municipality	Total District Population	Total Muni Population	District Pop in Muni	Percent of District Pop in Muni	Percent of Muni Pop in District
48	Laurinburg	86,256	14,978	14,978	17.36 %	100.00 %
	Maxton (Scotland)	86,256	208	208	0.24 %	100.00 %
	Raeford	86,256	4,559	4,559	5.29 %	100.00 %
	Red Springs (Hoke)	86,256	0	0	0.00 %	0.00 %
	Wagram	86,256	615	615	0.71 %	100.00 %
49	Cary (Wake)	86,157	171,012	20,767	24.10 %	12.14 %
	Durham (Wake)	86,157	269	0	0.00 %	0.00 %
	Morrisville (Wake)	86,157	29,423	15,184	17.62 %	51.61 %
	Raleigh (Wake)	86,157	466,106	47,783	55.46 %	10.25 %
50	Carrboro	85,345	21,295	174	0.20 %	0.82 %
	Durham (Orange)	85,345	144	144	0.17 %	100.00 %
	Hillsborough	85,345	9,660	9,660	11.32 %	100.00 %
	Mebane (Orange)	85,345	3,171	3,171	3.72 %	100.00 %
	Milton	85,345	155	155	0.18 %	100.00 %
	Yanceyville	85,345	1,937	1,937	2.27 %	100.00 %
51	Broadway (Lee)	83,073	1,267	1,267	1.53 %	100.00 %
	Cameron	83,073	244	244	0.29 %	100.00 %
	Carthage	83,073	2,775	2,747	3.31 %	98.99 %
	Sanford	83,073	30,261	30,261	36.43 %	100.00 %
	Vass	83,073	952	952	1.15 %	100.00 %
52	Aberdeen	84,383	8,516	8,516	10.09 %	100.00 %
	Carthage	84,383	2,775	28	0.03 %	1.01 %
	Dobbins Heights	84,383	687	687	0.81 %	100.00 %
	Ellerbe	84,383	864	864	1.02 %	100.00 %
	Foxfire	84,383	1,288	0	0.00 %	0.00 %
	Hamlet	84,383	6,025	6,025	7.14 %	100.00 %
	Hoffman	84,383	418	418	0.50 %	100.00 %
	Norman	84,383	100	100	0.12 %	100.00 %
	Pinebluff	84,383	1,473	1,473	1.75 %	100.00 %
	Pinehurst	84,383	17,581	8	0.01 %	0.05 %
	Rockingham	84,383	9,243	9,243	10.95 %	100.00 %
	Southern Pines	84,383	15,545	15,545	18.42 %	100.00 %
	Taylortown	84,383	634	4	0.00 %	0.63 %
	Whispering Pines	84,383	4,987	4,987	5.91 %	100.00 %
53	Benson (Harnett)	86,899	0	0	0.00 %	0.00 %
	Coats	86,899	2,155	2,155	2.48 %	100.00 %
	Dunn	86,899	8,446	8,446	9.72 %	100.00 %
	Erwin	86,899	4,542	4,542	5.23 %	100.00 %
	Lillington	86,899	4,735	3,853	4.43 %	81.37 %
54	Cary (Chatham)	83,475	3,709	3,709	4.44 %	100.00 %
	Goldston	83,475	234	234	0.28 %	100.00 %

District - Municipality by County Report

District Plan: SL 2021-175 House

District	Municipality	Total District Population	Total Muni Population	District Pop in Muni	Percent of District Pop in Muni	Percent of Muni Pop in District
54	Liberty	83,475	2,655	2,655	3.18 %	100.00 %
	Pittsboro	83,475	4,537	4,537	5.44 %	100.00 %
	Siler City	83,475	7,702	7,702	9.23 %	100.00 %
	Staley	83,475	397	397	0.48 %	100.00 %
55	Ansonville	87,005	440	440	0.51 %	100.00 %
	Indian Trail	87,005	39,997	2,376	2.73 %	5.94 %
	Lilesville	87,005	395	395	0.45 %	100.00 %
	Marshville	87,005	2,522	2,522	2.90 %	100.00 %
	McFarlan	87,005	94	94	0.11 %	100.00 %
	Mineral Springs	87,005	3,159	2,293	2.64 %	72.59 %
	Monroe	87,005	34,562	12,650	14.54 %	36.60 %
	Morven	87,005	329	329	0.38 %	100.00 %
	Peachland	87,005	390	390	0.45 %	100.00 %
	Polkton	87,005	2,250	2,250	2.59 %	100.00 %
	Wadesboro	87,005	5,008	5,008	5.76 %	100.00 %
	Waxhaw	87,005	20,534	0	0.00 %	0.00 %
	Wesley Chapel	87,005	8,681	3,868	4.45 %	44.56 %
	Wingate	87,005	4,055	4,055	4.66 %	100.00 %
56	Carrboro	86,087	21,295	21,121	24.53 %	99.18 %
	Chapel Hill (Orange)	86,087	59,054	59,054	68.60 %	100.00 %
57	Greensboro	90,615	299,035	83,540	92.19 %	27.94 %
	Summerfield	90,615	10,951	746	0.82 %	6.81 %
58	Greensboro	90,808	299,035	84,725	93.30 %	28.33 %
59	Burlington (Guilford)	90,361	1,822	1,822	2.02 %	100.00 %
	Gibsonville (Guilford)	90,361	4,642	4,642	5.14 %	100.00 %
	Greensboro	90,361	299,035	13,852	15.33 %	4.63 %
	Pleasant Garden	90,361	5,000	5,000	5.53 %	100.00 %
	Sedalia	90,361	676	676	0.75 %	100.00 %
	Summerfield	90,361	10,951	2,509	2.78 %	22.91 %
	Whitsett	90,361	584	584	0.65 %	100.00 %
60	Archdale (Guilford)	89,735	380	380	0.42 %	100.00 %
	Greensboro	89,735	299,035	8,829	9.84 %	2.95 %
	High Point (Guilford)	89,735	107,321	66,033	73.59 %	61.53 %
	Jamestown	89,735	3,668	3,668	4.09 %	100.00 %
61	Greensboro	90,201	299,035	90,201	100.00 %	30.16 %
62	Greensboro	89,579	299,035	17,888	19.97 %	5.98 %
	High Point (Guilford)	89,579	107,321	41,288	46.09 %	38.47 %
	Kernersville (Guilford)	89,579	502	502	0.56 %	100.00 %
	Oak Ridge	89,579	7,474	7,474	8.34 %	100.00 %
	Stokesdale	89,579	5,924	5,924	6.61 %	100.00 %
	Summerfield	89,579	10,951	7,696	8.59 %	70.28 %

District - Municipality by County Report

District Plan: SL 2021-175 House

District	Municipality	Total District Population	Total Muni Population	District Pop in Muni	Percent of District Pop in Muni	Percent of Muni Pop in District
63	Burlington (Alamance)	86,399	55,481	25,917	30.00 %	46.71 %
	Graham	86,399	17,157	17,157	19.86 %	100.00 %
	Green Level	86,399	3,152	3,152	3.65 %	100.00 %
	Haw River	86,399	2,252	2,252	2.61 %	100.00 %
	Mebane (Alamance)	86,399	14,626	14,626	16.93 %	100.00 %
	Swepsonville	86,399	2,445	2,445	2.83 %	100.00 %
64	Alamance	85,016	988	988	1.16 %	100.00 %
	Burlington (Alamance)	85,016	55,481	29,564	34.77 %	53.29 %
	Elon	85,016	11,336	11,336	13.33 %	100.00 %
	Gibsonville (Alamance)	85,016	4,278	4,278	5.03 %	100.00 %
	Ossipee	85,016	536	536	0.63 %	100.00 %
65	Eden	91,096	15,421	15,421	16.93 %	100.00 %
	Madison	91,096	2,129	2,129	2.34 %	100.00 %
	Mayodan	91,096	2,418	2,418	2.65 %	100.00 %
	Reidsville	91,096	14,583	14,583	16.01 %	100.00 %
	Stoneville	91,096	1,308	1,308	1.44 %	100.00 %
	Wentworth	91,096	2,662	2,662	2.92 %	100.00 %
66	Raleigh (Wake)	83,189	466,106	78,168	93.96 %	16.77 %
	Wake Forest (Wake)	83,189	46,097	0	0.00 %	0.00 %
67	Albemarle	88,255	16,432	16,432	18.62 %	100.00 %
	Badin	88,255	2,024	2,024	2.29 %	100.00 %
	Biscoe	88,255	1,848	1,848	2.09 %	100.00 %
	Candor (Montgomery)	88,255	813	813	0.92 %	100.00 %
	Locust (Stanly)	88,255	3,996	3,996	4.53 %	100.00 %
	Misenheimer	88,255	650	650	0.74 %	100.00 %
	Mount Gilead	88,255	1,171	1,171	1.33 %	100.00 %
	New London	88,255	607	607	0.69 %	100.00 %
	Norwood	88,255	2,367	2,367	2.68 %	100.00 %
	Oakboro	88,255	2,128	2,128	2.41 %	100.00 %
	Red Cross	88,255	762	762	0.86 %	100.00 %
	Richfield	88,255	582	582	0.66 %	100.00 %
	Stanfield	88,255	1,585	1,585	1.80 %	100.00 %
	Star	88,255	806	806	0.91 %	100.00 %
	Troy	88,255	2,850	2,850	3.23 %	100.00 %
68	Indian Trail	88,138	39,997	15,036	17.06 %	37.59 %
	Marvin	88,138	6,358	6,358	7.21 %	100.00 %
	Mineral Springs	88,138	3,159	866	0.98 %	27.41 %
	Stallings (Union)	88,138	15,728	0	0.00 %	0.00 %
	Waxhaw	88,138	20,534	20,534	23.30 %	100.00 %
	Weddington (Union)	88,138	13,176	13,172	14.94 %	99.97 %
	Wesley Chapel	88,138	8,681	4,813	5.46 %	55.44 %

District - Municipality by County Report

District Plan: SL 2021-175 House

District	Municipality	Total District Population	Total Muni Population	District Pop in Muni	Percent of District Pop in Muni	Percent of Muni Pop in District
69	Fairview	85,179	3,456	3,456	4.06 %	100.00 %
	Hemby Bridge	85,179	1,614	1,614	1.89 %	100.00 %
	Indian Trail	85,179	39,997	22,585	26.51 %	56.47 %
	Lake Park	85,179	3,269	3,269	3.84 %	100.00 %
	Mint Hill (Union)	85,179	6	6	0.01 %	100.00 %
	Monroe	85,179	34,562	21,912	25.72 %	63.40 %
	Stallings (Union)	85,179	15,728	15,728	18.46 %	100.00 %
	Unionville	85,179	6,643	6,643	7.80 %	100.00 %
	Weddington (Union)	85,179	13,176	4	0.00 %	0.03 %
70	Archdale (Randolph)	89,118	11,527	11,527	12.93 %	100.00 %
	Asheboro	89,118	27,156	25,890	29.05 %	95.34 %
	High Point (Randolph)	89,118	8	8	0.01 %	100.00 %
	Randleman	89,118	4,595	4,595	5.16 %	100.00 %
	Thomasville (Randolph)	89,118	521	521	0.58 %	100.00 %
	Trinity	89,118	7,006	7,006	7.86 %	100.00 %
71	Kernersville (Forsyth)	84,874	25,947	0	0.00 %	0.00 %
	Walkertown	84,874	5,692	3,176	3.74 %	55.80 %
	Winston-Salem	84,874	249,545	77,631	91.47 %	31.11 %
72	Winston-Salem	86,949	249,545	86,867	99.91 %	34.81 %
73	Concord	90,649	105,240	32,447	35.79 %	30.83 %
	Harrisburg	90,649	18,967	18,967	20.92 %	100.00 %
	Locust (Cabarrus)	90,649	541	541	0.60 %	100.00 %
	Midland (Cabarrus)	90,649	4,684	4,684	5.17 %	100.00 %
	Mount Pleasant	90,649	1,671	1,671	1.84 %	100.00 %
74	Bethania	84,857	344	0	0.00 %	0.00 %
	Clemmons	84,857	21,163	21,163	24.94 %	100.00 %
	Lewisville	84,857	13,381	13,381	15.77 %	100.00 %
	Tobaccoville (Forsyth)	84,857	2,578	824	0.97 %	31.96 %
	Winston-Salem	84,857	249,545	32,409	38.19 %	12.99 %
75	High Point (Forsyth)	84,220	84	84	0.10 %	100.00 %
	Kernersville (Forsyth)	84,220	25,947	25,947	30.81 %	100.00 %
	Walkertown	84,220	5,692	2,516	2.99 %	44.20 %
	Winston-Salem	84,220	249,545	22,818	27.09 %	9.14 %
76	East Spencer	89,815	1,567	1,567	1.74 %	100.00 %
	Faith	89,815	819	819	0.91 %	100.00 %
	Granite Quarry	89,815	2,984	2,984	3.32 %	100.00 %
	Rockwell	89,815	2,302	2,302	2.56 %	100.00 %
	Salisbury	89,815	35,540	35,540	39.57 %	100.00 %
	Spencer	89,815	3,308	3,308	3.68 %	100.00 %
77	Bermuda Run	90,628	3,120	3,120	3.44 %	100.00 %
	Boonville	90,628	1,185	1,185	1.31 %	100.00 %

District - Municipality by County Report

District Plan: SL 2021-175 House

District	Municipality	Total District Population	Total Muni Population	District Pop in Muni	Percent of District Pop in Muni	Percent of Muni Pop in District
77	Cleveland	90,628	846	846	0.93 %	100.00 %
	Cooleemee	90,628	940	940	1.04 %	100.00 %
	East Bend	90,628	634	634	0.70 %	100.00 %
	Jonesville	90,628	2,308	2,308	2.55 %	100.00 %
	Mocksville	90,628	5,900	5,900	6.51 %	100.00 %
	Yadkinville	90,628	2,995	2,995	3.30 %	100.00 %
78	Aberdeen	86,365	8,516	0	0.00 %	0.00 %
	Asheboro	86,365	27,156	1,266	1.47 %	4.66 %
	Candor (Moore)	86,365	0	0	0.00 %	0.00 %
	Foxfire	86,365	1,288	1,288	1.49 %	100.00 %
	Franklinville	86,365	1,197	1,197	1.39 %	100.00 %
	Pinehurst	86,365	17,581	17,573	20.35 %	99.95 %
	Ramseur	86,365	1,774	1,774	2.05 %	100.00 %
	Robbins	86,365	1,168	1,168	1.35 %	100.00 %
	Seagrove	86,365	235	235	0.27 %	100.00 %
	Southern Pines	86,365	15,545	0	0.00 %	0.00 %
	Taylortown	86,365	634	630	0.73 %	99.37 %
79	Alliance	83,163	733	733	0.88 %	100.00 %
	Arapahoe	83,163	416	416	0.50 %	100.00 %
	Aurora	83,163	455	455	0.55 %	100.00 %
	Bath	83,163	245	245	0.29 %	100.00 %
	Bayboro	83,163	1,161	1,161	1.40 %	100.00 %
	Belhaven	83,163	1,410	1,410	1.70 %	100.00 %
	Chocowinity	83,163	722	722	0.87 %	100.00 %
	Grantsboro	83,163	692	692	0.83 %	100.00 %
	Kill Devil Hills	83,163	7,656	538	0.65 %	7.03 %
	Manteo	83,163	1,600	1,600	1.92 %	100.00 %
	Mesic	83,163	144	144	0.17 %	100.00 %
	Minnesott Beach	83,163	530	530	0.64 %	100.00 %
	Nags Head	83,163	3,168	3,168	3.81 %	100.00 %
	Oriental	83,163	880	880	1.06 %	100.00 %
	Pantego	83,163	164	164	0.20 %	100.00 %
	Stonewall	83,163	214	214	0.26 %	100.00 %
	Vandemere	83,163	246	246	0.30 %	100.00 %
	Washington	83,163	9,875	9,875	11.87 %	100.00 %
	Washington Park	83,163	392	392	0.47 %	100.00 %
80	Denton	84,864	1,494	1,494	1.76 %	100.00 %
	High Point (Davidson)	84,864	6,646	6,646	7.83 %	100.00 %
	Lexington	84,864	19,632	0	0.00 %	0.00 %
	Midway	84,864	4,742	3,469	4.09 %	73.15 %
	Thomasville (Davidson)	84,864	26,662	26,662	31.42 %	100.00 %

District - Municipality by County Report

District Plan: SL 2021-175 House

District	Municipality	Total District Population	Total Muni Population	District Pop in Muni	Percent of District Pop in Muni	Percent of Muni Pop in District
80	Wallburg	84,864	3,051	3,051	3.60 %	100.00 %
81	Lexington	84,066	19,632	19,632	23.35 %	100.00 %
	Midway	84,066	4,742	1,273	1.51 %	26.85 %
82	Concord	90,771	105,240	48,723	53.68 %	46.30 %
	Kannapolis (Cabarrus)	90,771	42,846	33,907	37.35 %	79.14 %
83	China Grove	90,742	4,434	4,434	4.89 %	100.00 %
	Concord	90,742	105,240	24,070	26.53 %	22.87 %
	Kannapolis (Cabarrus)	90,742	42,846	8,939	9.85 %	20.86 %
	Kannapolis (Rowan)	90,742	10,268	10,268	11.32 %	100.00 %
	Landis	90,742	3,690	3,690	4.07 %	100.00 %
84	Harmony	86,773	543	543	0.63 %	100.00 %
	Love Valley	86,773	154	154	0.18 %	100.00 %
	Mooresville	86,773	50,193	205	0.24 %	0.41 %
	Statesville	86,773	28,419	28,415	32.75 %	99.99 %
	Troutman	86,773	3,698	885	1.02 %	23.93 %
85	Bakersville	90,863	450	450	0.50 %	100.00 %
	Banner Elk	90,863	1,049	1,049	1.15 %	100.00 %
	Beech Mountain (Avery)	90,863	62	62	0.07 %	100.00 %
	Burnsville	90,863	1,614	1,614	1.78 %	100.00 %
	Crossnore	90,863	143	143	0.16 %	100.00 %
	Elk Park	90,863	542	542	0.60 %	100.00 %
	Grandfather Village	90,863	95	95	0.10 %	100.00 %
	Marion	90,863	7,717	7,717	8.49 %	100.00 %
	Newland	90,863	715	715	0.79 %	100.00 %
	Old Fort	90,863	811	811	0.89 %	100.00 %
	Seven Devils (Avery)	90,863	38	38	0.04 %	100.00 %
	Spruce Pine	90,863	2,194	2,194	2.41 %	100.00 %
	Sugar Mountain	90,863	371	371	0.41 %	100.00 %
86	Connelly Springs	87,570	1,529	1,529	1.75 %	100.00 %
	Drexel	87,570	1,760	1,760	2.01 %	100.00 %
	Glen Alpine	87,570	1,529	1,529	1.75 %	100.00 %
	Hickory (Burke)	87,570	79	79	0.09 %	100.00 %
	Hildebran	87,570	1,679	1,679	1.92 %	100.00 %
	Long View (Burke)	87,570	735	735	0.84 %	100.00 %
	Morganton	87,570	17,474	17,474	19.95 %	100.00 %
	Rhodhiss (Burke)	87,570	639	639	0.73 %	100.00 %
	Rutherford College (Burke)	87,570	1,226	1,226	1.40 %	100.00 %
	Valdese	87,570	4,689	4,689	5.35 %	100.00 %
87	Blowing Rock (Caldwell)	85,758	91	91	0.11 %	100.00 %
	Blowing Rock (Watauga)	85,758	1,285	5	0.01 %	0.39 %
	Boone	85,758	19,092	595	0.69 %	3.12 %

District - Municipality by County Report

District Plan: SL 2021-175 House

District	Municipality	Total District Population	Total Muni Population	District Pop in Muni	Percent of District Pop in Muni	Percent of Muni Pop in District
87	Cajah's Mountain	85,758	2,722	2,722	3.17 %	100.00 %
	Cedar Rock	85,758	301	301	0.35 %	100.00 %
	Gamewell	85,758	3,702	3,702	4.32 %	100.00 %
	Granite Falls	85,758	4,965	4,965	5.79 %	100.00 %
	Hickory (Caldwell)	85,758	32	32	0.04 %	100.00 %
	Hudson	85,758	3,780	3,780	4.41 %	100.00 %
	Lenoir	85,758	18,352	18,352	21.40 %	100.00 %
	Rhodhiss (Caldwell)	85,758	358	358	0.42 %	100.00 %
	Rutherford College (Caldwell)	85,758	0	0	0.00 %	0.00 %
	Sawmills	85,758	5,020	5,020	5.85 %	100.00 %
88	Charlotte	82,834	874,579	82,834	100.00 %	9.47 %
89	Catawba	85,577	702	702	0.82 %	100.00 %
	Claremont	85,577	1,692	1,692	1.98 %	100.00 %
	Conover	85,577	8,421	424	0.50 %	5.04 %
	Hickory (Catawba)	85,577	43,379	0	0.00 %	0.00 %
	Maiden (Catawba)	85,577	3,736	3,736	4.37 %	100.00 %
	Newton	85,577	13,148	13,148	15.36 %	100.00 %
	Statesville	85,577	28,419	4	0.00 %	0.01 %
	Troutman	85,577	3,698	2,813	3.29 %	76.07 %
90	Dobson	82,937	1,462	1,462	1.76 %	100.00 %
	Elkin (Surry)	82,937	4,049	4,049	4.88 %	100.00 %
	Elkin (Wilkes)	82,937	73	73	0.09 %	100.00 %
	Mount Airy	82,937	10,676	10,676	12.87 %	100.00 %
	Pilot Mountain	82,937	1,440	1,440	1.74 %	100.00 %
	Ronda	82,937	438	438	0.53 %	100.00 %
91	Bethania	86,210	344	344	0.40 %	100.00 %
	Danbury	86,210	189	189	0.22 %	100.00 %
	King (Forsyth)	86,210	591	591	0.69 %	100.00 %
	King (Stokes)	86,210	6,606	6,606	7.66 %	100.00 %
	Rural Hall	86,210	3,351	3,351	3.89 %	100.00 %
	Tobaccoville (Forsyth)	86,210	2,578	1,754	2.03 %	68.04 %
	Tobaccoville (Stokes)	86,210	0	0	0.00 %	0.00 %
	Walnut Cove	86,210	1,586	1,586	1.84 %	100.00 %
	Winston-Salem	86,210	249,545	29,820	34.59 %	11.95 %
92	Charlotte	85,031	874,579	63,762	74.99 %	7.29 %
93	Beech Mountain (Watauga)	86,445	613	613	0.71 %	100.00 %
	Blowing Rock (Watauga)	86,445	1,285	1,280	1.48 %	99.61 %
	Boone	86,445	19,092	18,497	21.40 %	96.88 %
	Jefferson	86,445	1,622	1,622	1.88 %	100.00 %
	Lansing	86,445	126	126	0.15 %	100.00 %
	Seven Devils (Watauga)	86,445	275	275	0.32 %	100.00 %

District - Municipality by County Report

District Plan: SL 2021-175 House

District	Municipality	Total District Population	Total Muni Population	District Pop in Muni	Percent of District Pop in Muni	Percent of Muni Pop in District
93	Sparta	86,445	1,834	1,834	2.12 %	100.00 %
	West Jefferson	86,445	1,279	1,279	1.48 %	100.00 %
94	North Wilkesboro	90,835	4,382	4,382	4.82 %	100.00 %
	Taylorsville	90,835	2,320	2,320	2.55 %	100.00 %
	Wilkesboro	90,835	3,687	3,687	4.06 %	100.00 %
95	Davidson (Iredell)	85,366	378	378	0.44 %	100.00 %
	Mooresville	85,366	50,193	49,988	58.56 %	99.59 %
96	Brookford	89,587	442	442	0.49 %	100.00 %
	Conover	89,587	8,421	7,997	8.93 %	94.96 %
	Hickory (Catawba)	89,587	43,379	43,379	48.42 %	100.00 %
	Long View (Catawba)	89,587	4,353	4,353	4.86 %	100.00 %
	Newton	89,587	13,148	0	0.00 %	0.00 %
97	Lincolnton	86,810	11,091	11,091	12.78 %	100.00 %
	Maiden (Lincoln)	86,810	0	0	0.00 %	0.00 %
98	Cornelius	86,827	31,412	31,412	36.18 %	100.00 %
	Davidson (Mecklenburg)	86,827	14,728	14,728	16.96 %	100.00 %
	Huntersville	86,827	61,376	38,677	44.54 %	63.02 %
99	Charlotte	87,647	874,579	79,113	90.26 %	9.05 %
	Mint Hill (Mecklenburg)	87,647	26,444	0	0.00 %	0.00 %
100	Charlotte	87,197	874,579	87,197	100.00 %	9.97 %
101	Charlotte	86,426	874,579	64,526	74.66 %	7.38 %
	Huntersville	86,426	61,376	5,893	6.82 %	9.60 %
102	Charlotte	86,179	874,579	86,179	100.00 %	9.85 %
103	Charlotte	87,132	874,579	23,590	27.07 %	2.70 %
	Matthews	87,132	29,435	29,435	33.78 %	100.00 %
	Midland (Mecklenburg)	87,132	0	0	0.00 %	0.00 %
	Mint Hill (Mecklenburg)	87,132	26,444	26,444	30.35 %	100.00 %
	Stallings (Mecklenburg)	87,132	384	384	0.44 %	100.00 %
	Weddington (Mecklenburg)	87,132	5	5	0.01 %	100.00 %
104	Charlotte	86,520	874,579	86,520	100.00 %	9.89 %
105	Charlotte	85,822	874,579	71,156	82.91 %	8.14 %
	Pineville	85,822	10,602	10,602	12.35 %	100.00 %
106	Charlotte	82,824	874,579	79,717	96.25 %	9.11 %
107	Charlotte	88,237	874,579	67,298	76.27 %	7.69 %
	Huntersville	88,237	61,376	16,806	19.05 %	27.38 %
108	Belmont	86,263	15,010	1,868	2.17 %	12.45 %
	Cramerton	86,263	5,296	96	0.11 %	1.81 %
	Gastonia	86,263	80,411	28,480	33.02 %	35.42 %
	Lowell	86,263	3,654	3,654	4.24 %	100.00 %
	McAdenville	86,263	890	890	1.03 %	100.00 %
	Mount Holly	86,263	17,703	17,703	20.52 %	100.00 %

District - Municipality by County Report

District Plan: SL 2021-175 House

District	Municipality	Total District Population	Total Muni Population	District Pop in Muni	Percent of District Pop in Muni	Percent of Muni Pop in District
108	Ranlo	86,263	4,511	4,500	5.22 %	99.76 %
	Spencer Mountain	86,263	0	0	0.00 %	0.00 %
	Stanley	86,263	3,963	3,963	4.59 %	100.00 %
109	Belmont	87,762	15,010	13,142	14.97 %	87.55 %
	Cramerton	87,762	5,296	5,200	5.93 %	98.19 %
	Gastonia	87,762	80,411	44,448	50.65 %	55.28 %
	Lowell	87,762	3,654	0	0.00 %	0.00 %
110	Belwood	88,397	857	857	0.97 %	100.00 %
	Bessemer City	88,397	5,428	5,428	6.14 %	100.00 %
	Casar	88,397	305	305	0.35 %	100.00 %
	Cherryville	88,397	6,078	6,078	6.88 %	100.00 %
	Dallas	88,397	5,927	5,927	6.70 %	100.00 %
	Dellview	88,397	6	6	0.01 %	100.00 %
	Fallston	88,397	627	627	0.71 %	100.00 %
	Gastonia	88,397	80,411	7,483	8.47 %	9.31 %
	High Shoals	88,397	595	595	0.67 %	100.00 %
	Kings Mountain (Cleveland)	88,397	10,032	8	0.01 %	0.08 %
	Kings Mountain (Gaston)	88,397	1,110	1,110	1.26 %	100.00 %
	Kingstown	88,397	656	656	0.74 %	100.00 %
	Lawndale	88,397	570	570	0.64 %	100.00 %
	Polkville	88,397	516	516	0.58 %	100.00 %
	Ranlo	88,397	4,511	11	0.01 %	0.24 %
	Shelby	88,397	21,918	4,409	4.99 %	20.12 %
	Waco	88,397	310	310	0.35 %	100.00 %
111	Boiling Springs	89,894	4,615	4,615	5.13 %	100.00 %
	Bostic	89,894	355	355	0.39 %	100.00 %
	Earl	89,894	198	198	0.22 %	100.00 %
	Ellenboro	89,894	723	723	0.80 %	100.00 %
	Forest City	89,894	7,377	0	0.00 %	0.00 %
	Grover	89,894	802	802	0.89 %	100.00 %
	Kings Mountain (Cleveland)	89,894	10,032	10,024	11.15 %	99.92 %
	Lattimore	89,894	406	406	0.45 %	100.00 %
	Mooresboro	89,894	293	293	0.33 %	100.00 %
	Patterson Springs	89,894	571	571	0.64 %	100.00 %
	Shelby	89,894	21,918	17,509	19.48 %	79.88 %
112	Charlotte	82,806	874,579	82,687	99.86 %	9.45 %
	Pineville	82,806	10,602	0	0.00 %	0.00 %
113	Chimney Rock Village	89,058	140	140	0.16 %	100.00 %
	Columbus	89,058	1,060	1,060	1.19 %	100.00 %
	Flat Rock	89,058	3,486	3,486	3.91 %	100.00 %
	Forest City	89,058	7,377	7,377	8.28 %	100.00 %

District - Municipality by County Report

District Plan: SL 2021-175 House

District	Municipality	Total District Population	Total Muni Population	District Pop in Muni	Percent of District Pop in Muni	Percent of Muni Pop in District
113	Hendersonville	89,058	15,137	623	0.70 %	4.12 %
	Lake Lure	89,058	1,365	1,365	1.53 %	100.00 %
	Laurel Park	89,058	2,250	0	0.00 %	0.00 %
	Ruth	89,058	347	347	0.39 %	100.00 %
	Rutherfordton	89,058	3,640	3,640	4.09 %	100.00 %
	Saluda (Henderson)	89,058	11	11	0.01 %	100.00 %
	Saluda (Polk)	89,058	620	620	0.70 %	100.00 %
	Spindale	89,058	4,225	4,225	4.74 %	100.00 %
	Tryon	89,058	1,562	1,562	1.75 %	100.00 %
114	Asheville	89,685	94,589	52,596	58.65 %	55.60 %
	Weaverville	89,685	4,567	4,567	5.09 %	100.00 %
	Woodfin	89,685	7,936	7,648	8.53 %	96.37 %
115	Asheville	90,262	94,589	29,236	32.39 %	30.91 %
	Black Mountain	90,262	8,426	8,426	9.34 %	100.00 %
	Montreat	90,262	901	901	1.00 %	100.00 %
116	Asheville	89,505	94,589	12,757	14.25 %	13.49 %
	Biltmore Forest	89,505	1,409	1,409	1.57 %	100.00 %
	Woodfin	89,505	7,936	288	0.32 %	3.63 %
117	Fletcher	91,035	7,987	7,987	8.77 %	100.00 %
	Hendersonville	91,035	15,137	14,514	15.94 %	95.88 %
	Laurel Park	91,035	2,250	2,250	2.47 %	100.00 %
	Mills River	91,035	7,078	7,078	7.78 %	100.00 %
118	Canton	83,282	4,422	4,422	5.31 %	100.00 %
	Clyde	83,282	1,368	1,368	1.64 %	100.00 %
	Hot Springs	83,282	520	520	0.62 %	100.00 %
	Maggie Valley	83,282	1,687	1,687	2.03 %	100.00 %
	Mars Hill	83,282	2,007	2,007	2.41 %	100.00 %
	Marshall	83,282	777	777	0.93 %	100.00 %
	Waynesville	83,282	10,140	10,140	12.18 %	100.00 %
119	Brevard	90,212	7,744	7,744	8.58 %	100.00 %
	Bryson City	90,212	1,558	1,558	1.73 %	100.00 %
	Dillsboro	90,212	213	213	0.24 %	100.00 %
	Forest Hills	90,212	303	303	0.34 %	100.00 %
	Highlands (Jackson)	90,212	12	12	0.01 %	100.00 %
	Rosman	90,212	701	701	0.78 %	100.00 %
	Sylva	90,212	2,578	2,578	2.86 %	100.00 %
	Webster	90,212	372	372	0.41 %	100.00 %
120	Andrews	84,907	1,667	1,667	1.96 %	100.00 %
	Fontana Dam	84,907	13	13	0.02 %	100.00 %
	Franklin	84,907	4,175	4,175	4.92 %	100.00 %
	Hayesville	84,907	461	461	0.54 %	100.00 %

District - Municipality by County Report

District Plan: SL 2021-175 House

District	Municipality	Total District Population	Total Muni Population	District Pop in Muni	Percent of District Pop in Muni	Percent of Muni Pop in District
120	Highlands (Macon)	84,907	1,060	1,060	1.25 %	100.00 %
	Lake Santeetlah	84,907	38	38	0.04 %	100.00 %
	Murphy	84,907	1,608	1,608	1.89 %	100.00 %
	Robbinsville	84,907	597	597	0.70 %	100.00 %
			Total:	**6,017,605**		

Whole-Split VTD Counts by District Report

District Plan: SL 2021-175 House

District	County	Whole VTDs	Split VTDs
1	Chowan	6	0
	Currituck	11	0
	Dare	3	1
	Perquimans	7	0
	Tyrrell	6	0
	Washington	6	0
2	Durham	8	2
	Person	11	0
3	Craven	19	1
4	Duplin	19	0
	Wayne	7	1
5	Camden	3	0
	Gates	6	0
	Hertford	13	0
	Pasquotank	9	0
6	Harnett	6	0
7	Franklin	18	0
	Granville	2	0
8	Pitt	21	0
9	Pitt	19	0
10	Wayne	20	1
11	Wake	19	0
12	Greene	10	0
	Jones	7	0
	Lenoir	22	0
13	Carteret	28	0
	Craven	1	1
14	Onslow	10	0
15	Onslow	9	0
16	Onslow	5	0
	Pender	20	0
17	Brunswick	14	0
18	New Hanover	19	0
19	Brunswick	11	0
	New Hanover	7	0
20	New Hanover	17	0
21	Wake	16	0
22	Bladen	17	0
	Sampson	23	0
23	Bertie	12	0
	Edgecombe	21	0
	Martin	13	0

Whole-Split VTD Counts by District Report

District Plan: SL 2021-175 House

District	County	Whole VTDs	Split VTDs
24	Nash	2	0
	Wilson	24	0
25	Nash	22	0
26	Johnston	12	0
27	Halifax	23	0
	Northampton	13	0
	Warren	14	0
28	Johnston	18	0
29	Durham	21	1
30	Durham	17	1
31	Durham	8	2
32	Granville	13	0
	Vance	12	0
33	Wake	19	0
34	Wake	24	0
35	Wake	14	0
36	Wake	12	0
37	Wake	12	0
38	Wake	13	0
39	Wake	14	0
40	Wake	20	0
41	Wake	11	0
42	Cumberland	13	0
43	Cumberland	28	0
44	Cumberland	19	0
45	Cumberland	16	0
46	Columbus	26	0
	Robeson	14	0
47	Robeson	25	0
48	Hoke	15	0
	Scotland	7	0
49	Wake	15	0
50	Caswell	9	0
	Orange	18	0
51	Lee	10	0
	Moore	4	0
52	Moore	10	0
	Richmond	16	0
53	Harnett	7	0
	Johnston	6	0
54	Chatham	18	0
	Randolph	2	0

Whole-Split VTD Counts by District Report

District Plan: SL 2021-175 House

District	County	Whole VTDs	Split VTDs
55	Anson	9	0
	Union	17	0
56	Orange	23	0
57	Guilford	27	0
58	Guilford	24	0
59	Guilford	24	0
60	Guilford	27	0
61	Guilford	34	0
62	Guilford	29	0
63	Alamance	19	0
64	Alamance	18	0
65	Rockingham	15	0
66	Wake	15	0
67	Montgomery	14	0
	Stanly	22	0
68	Union	16	0
69	Union	19	0
70	Randolph	12	0
71	Forsyth	20	0
72	Forsyth	32	0
73	Cabarrus	15	0
74	Forsyth	19	0
75	Forsyth	19	0
76	Rowan	25	0
77	Davie	14	0
	Rowan	5	0
	Yadkin	12	0
78	Moore	12	0
	Randolph	8	0
79	Beaufort	21	0
	Dare	12	1
	Hyde	7	0
	Pamlico	10	0
80	Davidson	22	0
81	Davidson	21	0
82	Cabarrus	20	0
83	Cabarrus	5	0
	Rowan	11	0
84	Iredell	19	0
85	Avery	19	0
	McDowell	15	0
	Mitchell	9	0
	Yancey	11	0

Whole-Split VTD Counts by District Report

District Plan: SL 2021-175 House

District	County	Whole VTDs	Split VTDs
86	Burke	33	0
87	Caldwell	20	0
	Watauga	2	0
88	Mecklenburg	18	0
89	Catawba	17	0
	Iredell	2	0
90	Surry	24	0
	Wilkes	6	0
91	Forsyth	11	0
	Stokes	18	0
92	Mecklenburg	9	0
93	Alleghany	4	0
	Ashe	17	0
	Watauga	18	0
94	Alexander	10	0
	Wilkes	21	0
95	Iredell	8	0
96	Catawba	23	0
97	Lincoln	23	0
98	Mecklenburg	10	1
99	Mecklenburg	15	0
100	Mecklenburg	21	0
101	Mecklenburg	10	0
102	Mecklenburg	19	0
103	Mecklenburg	16	0
104	Mecklenburg	26	0
105	Mecklenburg	12	0
106	Mecklenburg	10	0
107	Mecklenburg	11	1
108	Gaston	20	0
109	Gaston	14	0
110	Cleveland	10	0
	Gaston	12	0
111	Cleveland	11	0
	Rutherford	6	0
112	Mecklenburg	17	0
113	Henderson	8	0
	McDowell	2	0
	Polk	7	0
	Rutherford	11	0
114	Buncombe	29	0
115	Buncombe	32	0
116	Buncombe	18	0

Whole-Split VTD Counts by District Report

District Plan: SL 2021-175 House

District	County	Whole VTDs	Split VTDs
117	Henderson	26	0
118	Haywood	29	0
	Madison	12	0
119	Jackson	13	0
	Swain	5	0
	Transylvania	15	0
120	Cherokee	16	0
	Clay	9	0
	Graham	4	0
	Macon	15	0
	Total:	**2,659**	**7**

Whole-Split VTD Counts by County Report

District Plan: SL 2021-175 House

County	Whole VTDs	Split VTDs
Alamance	37	0
Alexander	10	0
Alleghany	4	0
Anson	9	0
Ashe	17	0
Avery	19	0
Beaufort	21	0
Bertie	12	0
Bladen	17	0
Brunswick	25	0
Buncombe	79	0
Burke	33	0
Cabarrus	40	0
Caldwell	20	0
Camden	3	0
Carteret	28	0
Caswell	9	0
Catawba	40	0
Chatham	18	0
Cherokee	16	0
Chowan	6	0
Clay	9	0
Cleveland	21	0
Columbus	26	0
Craven	20	1
Cumberland	76	0
Currituck	11	0
Dare	15	1
Davidson	43	0
Davie	14	0
Duplin	19	0
Durham	54	3
Edgecombe	21	0
Forsyth	101	0
Franklin	18	0
Gaston	46	0
Gates	6	0
Graham	4	0
Granville	15	0
Greene	10	0
Guilford	165	0
Halifax	23	0
Harnett	13	0

Whole-Split VTD Counts by County Report

District Plan: SL 2021-175 House

County	Whole VTDs	Split VTDs
Haywood	29	0
Henderson	34	0
Hertford	13	0
Hoke	15	0
Hyde	7	0
Iredell	29	0
Jackson	13	0
Johnston	36	0
Jones	7	0
Lee	10	0
Lenoir	22	0
Lincoln	23	0
Macon	15	0
Madison	12	0
Martin	13	0
McDowell	17	0
Mecklenburg	194	1
Mitchell	9	0
Montgomery	14	0
Moore	26	0
Nash	24	0
New Hanover	43	0
Northampton	13	0
Onslow	24	0
Orange	41	0
Pamlico	10	0
Pasquotank	9	0
Pender	20	0
Perquimans	7	0
Person	11	0
Pitt	40	0
Polk	7	0
Randolph	22	0
Richmond	16	0
Robeson	39	0
Rockingham	15	0
Rowan	41	0
Rutherford	17	0
Sampson	23	0
Scotland	7	0
Stanly	22	0
Stokes	18	0
Surry	24	0

Whole-Split VTD Counts by County Report

District Plan: SL 2021-175 House

County	Whole VTDs	Split VTDs
Swain	5	0
Transylvania	15	0
Tyrrell	6	0
Union	52	0
Vance	12	0
Wake	204	0
Warren	14	0
Washington	6	0
Watauga	20	0
Wayne	27	1
Wilkes	27	0
Wilson	24	0
Yadkin	12	0
Yancey	11	0
Totals:	**2,659**	**7**

Split VTD Detail Report

District Plan: SL 2021-175 House

County	VTD	District	Total VTD Population	VTD Pop in District	Percent of VTD Pop in District
Craven	002	3	18,203	6,483	35.62 %
		13	18,203	11,720	64.38 %
Dare	KDH	1	7,656	7,118	92.97 %
		79	7,656	538	7.03 %
Durham	014	29	4,535	4,232	93.32 %
		31	4,535	303	6.68 %
	023	2	10,357	1,533	14.80 %
		30	10,357	8,824	85.20 %
	30-2	2	10,654	958	8.99 %
		31	10,654	9,696	91.01 %
Mecklenburg	134	98	11,104	4,537	40.86 %
		107	11,104	6,567	59.14 %
Wayne	016	4	3,810	992	26.04 %
		10	3,810	2,818	73.96 %
			Total:	**66,319**	

Number of split VTDs: 7

Incumbent-District Report

District Plan: SL 2021-175 House

Residence Set: NC House - 10/01/2021

Last Name	First Name	Party	Current District	District in this Plan
Adams	James	Republican	96	96
Adcock	Gale	Democratic	41	41
Ager	John	Democratic	115	115
Alexander	Kelly	Democratic	107	107
Alston	Vernetta	Democratic	29	29
Arp	Larry	Republican	69	69
Autry	Johnnie	Democratic	100	100
Baker	Amber	Democratic	72	72
Baker	Kristin	Republican	82	82
Ball	Cynthia	Democratic	49	49
Belk	Mary	Democratic	88	88
Bell	John	Republican	10	10
Blackwell	Hugh	Republican	86	86
Boles	James	Republican	52	52
Bradford	John	Republican	98	98
Brisson	William	Republican	22	22
Brockman	Cecil	Democratic	60	60
Brody	Mark	Republican	55	55
Brown	Terry	Democratic	92	92
Bumgardner	Dana	Republican	109	109
Butler	Deborah	Democratic	18	18
Carney	Becky	Democratic	102	102
Clampitt	James	Republican	119	119
Clemmons	Ashton	Democratic	57	57
Cleveland	George	Republican	14	14
Cooper-Suggs	Linda	Democratic	24	24
Cunningham	Carla	Democratic	106	106
Dahle	Allison	Democratic	11	11
Davis	Robert	Republican	20	20
Dixon	James	Republican	4	4
Elmore	Jeffrey	Republican	94	94
Everitt	Terence	Democratic	35	35
Faircloth	Joseph	Republican	62	62
Farkas	Brian	Democratic	9	9
Fisher	Susan	Democratic	114	114
Gailliard	James	Democratic	25	25
Garrison	Terry	Democratic	32	32
Gill	Rosa	Democratic	33	33
Gillespie	Karl	Republican	120	120
Goodwin	Edward	Republican	1	1
Graham	Charles	Democratic	47	47
Greene	Edwin	Republican	85	85

Incumbent-District Report

District Plan: SL 2021-175 House

Residence Set: NC House - 10/01/2021

Last Name	First Name	Party	Current District	District in this Plan
Hall	Destin	Republican	87	87
Hall	Kyle	Republican	91	91
Hanig	Robert	Republican	6	1
Hardister	Jonathan	Republican	59	59
Harris	Wesley	Democratic	105	105
Harrison	Mary	Democratic	61	61
Hastings	Kelly	Republican	110	110
Hawkins	Zack	Democratic	31	31
Howard	Julia	Republican	77	77
Humphrey	Thomas	Republican	12	12
Hunt	Rachel	Democratic	103	103
Hunter	Howard	Democratic	5	5
Hurley	Patricia	Republican	70	70
Hurtado	Ricardo	Democratic	63	63
Iler	Francis	Republican	17	17
Insko	Verla	Democratic	56	56
John	Joseph	Democratic	40	40
Johnson	Jake	Republican	113	113
Jones	Abraham	Democratic	38	38
Jones	Brenden	Republican	46	46
Kidwell	Keith	Republican	79	79
Lambeth	Donny	Republican	75	75
Lofton	Brandon	Democratic	104	104
Logan	Carolyn	Democratic	101	101
Lucas	Marvin	Democratic	42	42
Majeed	Nasif	Democratic	99	99
Martin	David	Democratic	34	34
McElraft	Patricia	Republican	13	13
McNeely	Jeffrey	Republican	84	84
McNeill	Allen	Republican	78	78
Meyer	Graig	Democratic	50	50
Miller	Charles	Republican	19	19
Mills	Paul	Republican	95	95
Moffitt	Timothy	Republican	117	117
Moore	Timothy	Republican	111	111
Morey	Marcia	Democratic	30	30
Moss	Ben	Republican	66	52
Paré	Erin	Republican	37	37
Penny	Howard	Republican	53	53
Pickett	Phillip	Republican	93	93
Pierce	Garland	Democratic	48	48
Pittman	Larry	Republican	83	82

Incumbent-District Report

District Plan: SL 2021-175 House

Residence Set: NC House - 10/01/2021

Last Name	First Name	Party	Current District	District in this Plan
Pless	Steven	Republican	118	118
Potts	Larry	Republican	81	81
Pyrtle	Armor	Republican	65	65
Quick	Amos	Democratic	58	58
Reives	Robert	Democratic	54	54
Richardson	William	Democratic	44	44
Riddell	Dennis	Republican	64	64
Roberson	James	Democratic	39	39
Rogers	David	Republican	112	113
Saine	Jason	Republican	97	97
Sasser	Clayton	Republican	67	67
Sauls	John	Republican	51	51
Setzer	Mitchell	Republican	89	89
Shepard	Phillip	Republican	15	15
Smith	Carson	Republican	16	16
Smith	Kandie	Democratic	8	8
Smith	Raymond	Democratic	21	10
Stevens	Sarah	Republican	90	90
Strickland	Larry	Republican	28	28
Szoka	John	Republican	45	45
Terry	Evelyn	Democratic	71	71
Torbett	John	Republican	108	108
Turner	Brian	Democratic	116	116
Tyson	John	Republican	3	3
von Haefen	Julie	Democratic	36	36
Warren	Harry	Republican	76	76
Watford	Samuel	Republican	80	80
Wheatley	Diane	Republican	43	43
White	Donna	Republican	26	26
Willingham	Shelly	Democratic	23	23
Willis	David	Republican	68	68
Winslow	Matthew	Republican	7	7
Wray	Michael	Democratic	27	27
Yarborough	Lawrence	Republican	2	2
Zachary	Walter	Republican	73	77
Zenger	Jeffrey	Republican	74	74

District-Incumbent Report

District Plan: SL 2021-175 House

Residence Set: NC House - 10/01/2021

District in this Plan	Last Name	First Name	Party	Current District
1	Goodwin	Edward	Republican	1
	Hanig	Robert	Republican	6
2	Yarborough	Lawrence	Republican	2
3	Tyson	John	Republican	3
4	Dixon	James	Republican	4
5	Hunter	Howard	Democratic	5
6				
7	Winslow	Matthew	Republican	7
8	Smith	Kandie	Democratic	8
9	Farkas	Brian	Democratic	9
10	Bell	John	Republican	10
	Smith	Raymond	Democratic	21
11	Dahle	Allison	Democratic	11
12	Humphrey	Thomas	Republican	12
13	McElraft	Patricia	Republican	13
14	Cleveland	George	Republican	14
15	Shepard	Phillip	Republican	15
16	Smith	Carson	Republican	16
17	Iler	Francis	Republican	17
18	Butler	Deborah	Democratic	18
19	Miller	Charles	Republican	19
20	Davis	Robert	Republican	20
21				
22	Brisson	William	Republican	22
23	Willingham	Shelly	Democratic	23
24	Cooper-Suggs	Linda	Democratic	24
25	Gailliard	James	Democratic	25
26	White	Donna	Republican	26
27	Wray	Michael	Democratic	27
28	Strickland	Larry	Republican	28
29	Alston	Vernetta	Democratic	29
30	Morey	Marcia	Democratic	30
31	Hawkins	Zack	Democratic	31
32	Garrison	Terry	Democratic	32
33	Gill	Rosa	Democratic	33
34	Martin	David	Democratic	34
35	Everitt	Terence	Democratic	35
36	von Haefen	Julie	Democratic	36
37	Paré	Erin	Republican	37
38	Jones	Abraham	Democratic	38
39	Roberson	James	Democratic	39
40	John	Joseph	Democratic	40
41	Adcock	Gale	Democratic	41

District-Incumbent Report

District Plan: SL 2021-175 House

Residence Set: NC House - 10/01/2021

District in this Plan	Last Name	First Name	Party	Current District
42	Lucas	Marvin	Democratic	42
43	Wheatley	Diane	Republican	43
44	Richardson	William	Democratic	44
45	Szoka	John	Republican	45
46	Jones	Brenden	Republican	46
47	Graham	Charles	Democratic	47
48	Pierce	Garland	Democratic	48
49	Ball	Cynthia	Democratic	49
50	Meyer	Graig	Democratic	50
51	Sauls	John	Republican	51
52	Boles	James	Republican	52
	Moss	Ben	Republican	66
53	Penny	Howard	Republican	53
54	Reives	Robert	Democratic	54
55	Brody	Mark	Republican	55
56	Insko	Verla	Democratic	56
57	Clemmons	Ashton	Democratic	57
58	Quick	Amos	Democratic	58
59	Hardister	Jonathan	Republican	59
60	Brockman	Cecil	Democratic	60
61	Harrison	Mary	Democratic	61
62	Faircloth	Joseph	Republican	62
63	Hurtado	Ricardo	Democratic	63
64	Riddell	Dennis	Republican	64
65	Pyrtle	Armor	Republican	65
66				
67	Sasser	Clayton	Republican	67
68	Willis	David	Republican	68
69	Arp	Larry	Republican	69
70	Hurley	Patricia	Republican	70
71	Terry	Evelyn	Democratic	71
72	Baker	Amber	Democratic	72
73				
74	Zenger	Jeffrey	Republican	74
75	Lambeth	Donny	Republican	75
76	Warren	Harry	Republican	76
77	Howard	Julia	Republican	77
	Zachary	Walter	Republican	73
78	McNeill	Allen	Republican	78
79	Kidwell	Keith	Republican	79
80	Watford	Samuel	Republican	80
81	Potts	Larry	Republican	81

District-Incumbent Report

District Plan: SL 2021-175 House

Residence Set: NC House - 10/01/2021

District in this Plan	Last Name	First Name	Party	Current District
82	Baker	Kristin	Republican	82
	Pittman	Larry	Republican	83
83				
84	McNeely	Jeffrey	Republican	84
85	Greene	Edwin	Republican	85
86	Blackwell	Hugh	Republican	86
87	Hall	Destin	Republican	87
88	Belk	Mary	Democratic	88
89	Setzer	Mitchell	Republican	89
90	Stevens	Sarah	Republican	90
91	Hall	Kyle	Republican	91
92	Brown	Terry	Democratic	92
93	Pickett	Phillip	Republican	93
94	Elmore	Jeffrey	Republican	94
95	Mills	Paul	Republican	95
96	Adams	James	Republican	96
97	Saine	Jason	Republican	97
98	Bradford	John	Republican	98
99	Majeed	Nasif	Democratic	99
100	Autry	Johnnie	Democratic	100
101	Logan	Carolyn	Democratic	101
102	Carney	Becky	Democratic	102
103	Hunt	Rachel	Democratic	103
104	Lofton	Brandon	Democratic	104
105	Harris	Wesley	Democratic	105
106	Cunningham	Carla	Democratic	106
107	Alexander	Kelly	Democratic	107
108	Torbett	John	Republican	108
109	Bumgardner	Dana	Republican	109
110	Hastings	Kelly	Republican	110
111	Moore	Timothy	Republican	111
112				
113	Johnson	Jake	Republican	113
	Rogers	David	Republican	112
114	Fisher	Susan	Democratic	114
115	Ager	John	Democratic	115
116	Turner	Brian	Democratic	116
117	Moffitt	Timothy	Republican	117
118	Pless	Steven	Republican	118
119	Clampitt	James	Republican	119
120	Gillespie	Karl	Republican	120

User:
Plan Name: **SL 2021-175 House**
Plan Type: **House**

Measures of Compactness Report

Thursday, November 04, 2021 3:00 PM

	Reock	Polsby-Popper
Sum	N/A	N/A
Min	0.23	0.16
Max	0.65	0.76
Mean	0.44	0.35
Std. Dev.	0.10	0.11

District	Reock	Polsby-Popper
1	0.41	0.21
2	0.32	0.33
3	0.38	0.30
4	0.48	0.45
5	0.28	0.30
6	0.39	0.48
7	0.48	0.44
8	0.40	0.33
9	0.59	0.41
10	0.59	0.57
11	0.36	0.25

NCLCV v. Hall
21 CVS 15426
LDTX004

	Reock	Polsby-Popper
Sum	N/A	N/A
Min	0.23	0.16
Max	0.65	0.76
Mean	0.44	0.35
Std. Dev.	0.10	0.11

District	Reock	Polsby-Popper
12	0.31	0.29
13	0.38	0.43
14	0.38	0.29
15	0.55	0.37
16	0.41	0.24
17	0.42	0.23
18	0.59	0.37
19	0.46	0.29
20	0.46	0.56
21	0.45	0.21
22	0.53	0.36
23	0.46	0.36
24	0.47	0.54
25	0.46	0.51

Measures of Compactness Report

	Reock	Polsby-Popper
Sum	N/A	N/A
Min	0.23	0.16
Max	0.65	0.76
Mean	0.44	0.35
Std. Dev.	0.10	0.11

District	Reock	Polsby-Popper
26	0.45	0.40
27	0.44	0.35
28	0.57	0.50
29	0.36	0.33
30	0.38	0.36
31	0.42	0.32
32	0.54	0.59
33	0.49	0.29
34	0.42	0.29
35	0.28	0.29
36	0.59	0.53
37	0.42	0.37
38	0.38	0.25
39	0.65	0.52

	Reock	Polsby-Popper
Sum	N/A	N/A
Min	0.23	0.16
Max	0.65	0.76
Mean	0.44	0.35
Std. Dev.	0.10	0.11

District	Reock	Polsby-Popper
40	0.42	0.34
41	0.52	0.42
42	0.54	0.40
43	0.52	0.28
44	0.59	0.42
45	0.25	0.27
46	0.32	0.24
47	0.60	0.50
48	0.48	0.44
49	0.45	0.36
50	0.38	0.34
51	0.48	0.28
52	0.35	0.21
53	0.32	0.26

Measures of Compactness Report

	Reock	Polsby-Popper
Sum	N/A	N/A
Min	0.23	0.16
Max	0.65	0.76
Mean	0.44	0.35
Std. Dev.	0.10	0.11

District	Reock	Polsby-Popper
54	0.46	0.38
55	0.46	0.31
56	0.50	0.37
57	0.44	0.37
58	0.40	0.26
59	0.46	0.33
60	0.38	0.26
61	0.39	0.29
62	0.32	0.31
63	0.56	0.35
64	0.33	0.26
65	0.60	0.76
66	0.46	0.26
67	0.45	0.49

	Reock	Polsby-Popper
Sum	N/A	N/A
Min	0.23	0.16
Max	0.65	0.76
Mean	0.44	0.35
Std. Dev.	0.10	0.11

District	Reock	Polsby-Popper
68	0.45	0.30
69	0.54	0.35
70	0.54	0.54
71	0.27	0.28
72	0.52	0.27
73	0.49	0.42
74	0.37	0.30
75	0.39	0.27
76	0.43	0.50
77	0.41	0.30
78	0.34	0.20
79	0.53	0.36
80	0.29	0.32
81	0.48	0.31

Measures of Compactness Report

	Reock	Polsby-Popper
Sum	N/A	N/A
Min	0.23	0.16
Max	0.65	0.76
Mean	0.44	0.35
Std. Dev.	0.10	0.11

District	Reock	Polsby-Popper
82	0.31	0.32
83	0.47	0.33
84	0.50	0.51
85	0.50	0.32
86	0.49	0.44
87	0.54	0.44
88	0.23	0.21
89	0.31	0.29
90	0.51	0.35
91	0.54	0.52
92	0.28	0.24
93	0.32	0.29
94	0.51	0.35
95	0.62	0.60

Measures of Compactness Report

	Reock	Polsby-Popper
Sum	N/A	N/A
Min	0.23	0.16
Max	0.65	0.76
Mean	0.44	0.35
Std. Dev.	0.10	0.11

District	Reock	Polsby-Popper
96	0.36	0.35
97	0.32	0.51
98	0.60	0.58
99	0.47	0.32
100	0.54	0.33
101	0.49	0.31
102	0.39	0.23
103	0.28	0.35
104	0.57	0.32
105	0.40	0.42
106	0.60	0.42
107	0.30	0.18
108	0.38	0.24
109	0.47	0.42

Measures of Compactness Report

	Reock	Polsby-Popper
Sum	N/A	N/A
Min	0.23	0.16
Max	0.65	0.76
Mean	0.44	0.35
Std. Dev.	0.10	0.11

District	Reock	Polsby-Popper
110	0.36	0.28
111	0.35	0.24
112	0.58	0.40
113	0.39	0.22
114	0.31	0.18
115	0.56	0.35
116	0.40	0.16
117	0.43	0.27
118	0.41	0.25
119	0.28	0.22
120	0.40	0.37

Measures of Compactness Report

Measures of Compactness Summary

Reock	The measure is always between 0 and 1, with 1 being the most compact.
Polsby-Popper	The measure is always between 0 and 1, with 1 being the most compact.

GENERAL ASSEMBLY OF NORTH CAROLINA
SESSION 2021

SESSION LAW 2021-173
SENATE BILL 739

AN ACT TO REALIGN THE DISTRICTS OF THE NORTH CAROLINA STATE SENATE FOLLOWING THE RETURN OF THE 2020 FEDERAL DECENNIAL CENSUS.

The General Assembly of North Carolina enacts:

SECTION 1. G.S. 120-1(a), (b), and (c) are rewritten to read:

"(a) For the purpose of nominating and electing members of the Senate in 2022 and periodically thereafter, senatorial districts are established and seats in the Senate are apportioned among those districts so that each district elects one senator, and the composition of each district is as follows:

District 1: Bertie County, Camden County, Currituck County, Dare County, Gates County, Hertford County, Northampton County, Pasquotank County, Perquimans County, Tyrrell County.

District 2: Carteret County, Chowan County, Halifax County, Hyde County, Martin County, Pamlico County, Warren County, Washington County.

District 3: Beaufort County, Craven County, Lenoir County.

District 4: Greene County, Wayne County, Wilson County.

District 5: Edgecombe County, Pitt County.

District 6: Onslow County.

District 7: New Hanover County: VTD CF02, VTD CF05, VTD FP03, VTD FP04, VTD FP06, VTD FP07, VTD FP08, VTD H02, VTD H03, VTD H04, VTD H05, VTD H06, VTD H08, VTD H10, VTD H11, VTD H12, VTD H13, VTD M02, VTD M03, VTD M04, VTD M06, VTD M07, VTD W03, VTD W08, VTD W12, VTD W13, VTD W15, VTD W16, VTD W17, VTD W18, VTD W21, VTD W24, VTD W25, VTD W26, VTD W27, VTD W28, VTD W29, VTD W30, VTD W31, VTD WB.

District 8: Brunswick County, Columbus County, New Hanover County: VTD CF01, VTD CF06, VTD H01.

District 9: Bladen County, Duplin County, Jones County, Pender County, Sampson County: VTD AUTR, VTD CLCE, VTD CLEA, VTD CLEM, VTD CLNE, VTD CLSW, VTD CLWE, VTD GARL, VTD GIDD, VTD HARR, VTD HERR, VTD INGO, VTD KEEN, VTD KFRK, VTD LAKE, VTD MING: Block(s) 1639703021000, 1639703021001, 1639703021002, 1639703021003, 1639703021004, 1639703021005, 1639703021006, 1639703021007, 1639703021008, 1639703021009, 1639703021010, 1639703021011, 1639703021012, 1639703021013, 1639703021014, 1639703021015, 1639703021016, 1639703021017, 1639703021018, 1639703021019, 1639703021020, 1639703021021, 1639703021022, 1639703021023, 1639703021024, 1639703021025, 1639703021026, 1639703021027, 1639703021028, 1639703021029, 1639703021030, 1639703021031, 1639703021032, 1639703021033, 1639703021034, 1639703021035, 1639703021036, 1639703021037, 1639703021038, 1639703022000, 1639703022001, 1639703022012, 1639703022013, 1639703022014, 1639703022015, 1639703022021, 1639703022022, 1639703031000, 1639703031001, 1639703031002, 1639703031003, 1639703031004, 1639703031005, 1639703031006, 1639703031007, 1639703031008, 1639703031009,



NCLCV v. Hall
21 CVS 15426
LDTX005

1639703031010, 1639703031011, 1639703031012, 1639703031013, 1639703031014, 1639703031015, 1639703031016, 1639703031017, 1639703031018, 1639703031019, 1639703031020, 1639703031021, 1639703031022, 1639703031023, 1639703031024, 1639703031025, 1639703031026, 1639703031027, 1639703031028, 1639703031029, 1639703031030, 1639703031031, 1639703031032, 1639703032000, 1639703032001, 1639703032002, 1639703032003, 1639703032004, 1639703032005, 1639703032006, 1639703032007, 1639703032008, 1639703032009, 1639703032010, 1639703032011, 1639703032012, 1639703042022; VTD NGRV, VTD PLVW: Block(s) 1639702021003, 1639702021004, 1639702021009, 1639702021010, 1639702021031, 1639702021032, 1639702021033, 1639703041000, 1639703041001, 1639703041002, 1639703041003, 1639703041004, 1639703041005, 1639703041006, 1639703041007, 1639703041008, 1639703041009, 1639703041010, 1639703041011, 1639703041012, 1639703041013, 1639703041014, 1639703041015, 1639703041016, 1639703041018, 1639703041019, 1639703041020, 1639703041021, 1639703041022, 1639703041023, 1639703041024, 1639703041025, 1639703041030, 1639703041031, 1639703041033, 1639703041036, 1639703042023, 1639703042024; VTD ROSE, VTD ROWA, VTD SBRG, VTD TURK, VTD WBRK.

District 10: Johnston County.

District 11: Franklin County, Nash County, Vance County.

District 12: Harnett County, Lee County, Sampson County: VTD MING: Block(s) 1639703042001, 1639703042002, 1639703042003, 1639703042010, 1639703042011, 1639703042012, 1639703042019, 1639703042020, 1639703042021; VTD PLVW: Block(s) 1639703041017, 1639703041026, 1639703041027, 1639703041028, 1639703041029, 1639703041032, 1639703041034, 1639703041035, 1639703042000, 1639703042004, 1639703042005, 1639703042006, 1639703042007, 1639703042008, 1639703042009, 1639703042013, 1639703042014, 1639703042015, 1639703042016, 1639703042017, 1639703042018.

District 13: Granville County, Wake County: VTD 02-01, VTD 02-02, VTD 02-03, VTD 02-04, VTD 02-05, VTD 02-06, VTD 08-04, VTD 08-07, VTD 09-01, VTD 09-02, VTD 09-03, VTD 10-01: Block(s) 1830541082013, 1830541082014, 1830541082015, 1830541082067, 1830544023000, 1830544023001, 1830544023002, 1830544023003, 1830544023014, 1830544023015, 1830544023016, 1830544032005, 1830544032006, 1830544032007, 1830544032008, 1830544032009, 1830544032012, 1830544032013, 1830544033000, 1830544033001, 1830544033002, 1830544033003, 1830544033004, 1830544033005, 1830544033006, 1830544033007, 1830544033008, 1830544033009, 1830544033010, 1830544033011, 1830544033012, 1830544043016, 1830544043023, 1830544043024, 1830544043041, 1830544043042, 1830544043043, 1830544043044, 1830544043045, 1830544043046, 1830544043047, 1830544043048, 1830544043049, 1830544043050, 1830544043051, 1830544043052, 1830544043053, 1830544043054, 1830544043055, 1830544043056, 1830544043057, 1830544043058, 1830544043059, 1830544043060, 1830544043061; VTD 10-02: Block(s) 1830544031000, 1830544031001, 1830544031002, 1830544031003, 1830544031004, 1830544031005, 1830544031006, 1830544031007, 1830544031008, 1830544031009, 1830544031010, 1830544031011, 1830544031012, 1830544031013, 1830544031014, 1830544031015, 1830544032000, 1830544032001, 1830544032002, 1830544032003, 1830544032004, 1830544032010, 1830544032011, 1830544041000, 1830544041001, 1830544042000, 1830544042001, 1830544042002, 1830544042003, 1830544042004, 1830544042005, 1830544042006, 1830544042007, 1830544042008, 1830544042009, 1830544042010, 1830544042011, 1830544042012, 1830544042013, 1830544042016, 1830544042019, 1830544043000, 1830544043001, 1830544043003, 1830544043004, 1830544043020, 1830544043021, 1830544043022, 1830544043025, 1830544043032, 1830544043083; VTD 14-01, VTD 14-02, VTD 19-03,

VTD 19-05, VTD 19-07, VTD 19-09, VTD 19-11, VTD 19-12, VTD 19-15: Block(s) 1830542031028, 1830542031029, 1830542031030, 1830542121000, 1830542121001, 1830542121002, 1830542121003, 1830542121004, 1830542121005, 1830542121006, 1830542121007, 1830542121008, 1830542121009, 1830542121010, 1830542121011, 1830542121012, 1830542121013, 1830542121014, 1830542121015, 1830542121016, 1830542121017, 1830542121018, 1830542121019, 1830542121020, 1830542121021, 1830542121022, 1830542121023, 1830542121024, 1830542121025, 1830542121026, 1830542122000, 1830542122001, 1830542122002, 1830542122003, 1830542122008, 1830542122009, 1830542122015, 1830542122016, 1830542122017, 1830542122018, 1830542123001, 1830542123002, 1830542123003, 1830542123004, 1830542123008; VTD 19-16, VTD 19-18, VTD 19-19, VTD 19-20, VTD 19-21.

District 14: Wake County: VTD 01-19, VTD 01-20, VTD 01-22, VTD 01-25, VTD 01-26, VTD 01-28: Block(s) 1830505002000, 1830505002001, 1830505003020, 1830519001000, 1830519001001, 1830519001002, 1830519001003, 1830519001004, 1830519001005, 1830519001006, 1830519001007, 1830519001008, 1830519001009, 1830519001010, 1830519001011, 1830519001012, 1830519001013, 1830519001014, 1830519001015, 1830519001016, 1830519001017, 1830519001018, 1830519001019, 1830519001020, 1830519001021, 1830519001022, 1830519001023, 1830519001024, 1830519001025, 1830519001026, 1830519001027, 1830519001028, 1830519001029, 1830519001030, 1830519001031, 1830519001032, 1830519001033, 1830519001034, 1830519001035, 1830519001036, 1830519001037, 1830519002000, 1830519002001, 1830519002002, 1830519002003, 1830519002004, 1830519002005, 1830519002006, 1830519002007, 1830519002008, 1830519002009, 1830519002010, 1830519002011, 1830519002012, 1830519002013, 1830519002014, 1830519002015, 1830519002016, 1830519002017, 1830519002018, 1830519003000, 1830519003001, 1830519003002, 1830519003003, 1830519003004, 1830519003005, 1830519003006, 1830519003007, 1830519003008, 1830519003009, 1830519003010, 1830519003012, 1830519003013, 1830519003014, 1830519003015, 1830527053017, 1830527053018, 1830527053019, 1830527053020, 1830527053021, 1830527053027, 1830527053029, 1830527061021, 1830527061022, 1830527061023, 1830527061024, 1830527062012, 1830527062013, 1830527062014, 1830527062015, 1830527062016, 1830527062017, 1830527062018, 1830527062019, 1830541064023; VTD 01-34, VTD 01-35, VTD 01-40, VTD 01-50, VTD 10-01: Block(s) 1830544043038, 1830544043039, 1830544043040, 1830544043062; VTD 10-02: Block(s) 1830544041002, 1830544041003, 1830544041004, 1830544041005, 1830544041006, 1830544041009, 1830544041010, 1830544041011, 1830544041013, 1830544041014, 1830544041015, 1830544041016, 1830544041017, 1830544041018, 1830544041019, 1830544041020, 1830544041021, 1830544041022, 1830544041023, 1830544041024, 1830544041030, 1830544041031, 1830544041032, 1830544041033, 1830544041036, 1830544041037, 1830544041038, 1830544041039, 1830544041040, 1830544041041, 1830544041042, 1830544041043, 1830544041044, 1830544041045, 1830544041050, 1830544041051, 1830544041070, 1830544041071, 1830544041072, 1830544042014, 1830544042015, 1830544042017, 1830544042018, 1830544043005, 1830544043006, 1830544043007, 1830544043008, 1830544043009, 1830544043010, 1830544043011, 1830544043012, 1830544043013, 1830544043014, 1830544043015, 1830544043017, 1830544043018, 1830544043019, 1830544043033, 1830544043034, 1830544043035, 1830544043071, 1830544043072, 1830544043073, 1830544043082; VTD 10-03, VTD 10-04, VTD 15-02: Block(s) 1830530094000, 1830530094001, 1830530094002, 1830530094003, 1830530094004, 1830530094005, 1830530094006, 1830530094007, 1830530094008, 1830530094009, 1830530094010, 1830530095000, 1830530095001, 1830530095002, 1830530095003, 1830530095004, 1830530095005, 1830530095006, 1830530095007, 1830530095008, 1830530095009, 1830530095010, 1830530095011,

1830530095012, 1830530095013, 1830530095014, 1830530095015, 1830530095016, 1830530095017, 1830530095018, 1830530095019, 1830530095020, 1830530095021, 1830530095022, 1830530095023, 1830530095024, 1830530095025; VTD 15-04: Block(s) 1830528011011, 1830528122012, 1830529031003, 1830529031006, 1830529031012, 1830529032000, 1830529032001, 1830529032002, 1830529032003, 1830529032004, 1830529032005, 1830529032006, 1830529032007, 1830529032008, 1830529032009, 1830529032010, 1830529032011, 1830529032012, 1830529032013; VTD 16-01, VTD 16-02, VTD 16-03, VTD 16-04, VTD 16-05, VTD 16-06, VTD 16-07, VTD 16-09, VTD 16-10, VTD 16-11, VTD 17-01, VTD 17-02, VTD 17-03, VTD 17-04: Block(s) 1830541111000, 1830541111001, 1830541111002, 1830541111003, 1830541111004, 1830541111005, 1830541111006, 1830541111007, 1830541111008, 1830541111009, 1830541111010, 1830541111011, 1830541111012, 1830541111013, 1830541111014, 1830541111015, 1830541111016, 1830541111017, 1830541112004, 1830541112005, 1830541121000, 1830541121001, 1830541121002, 1830541121003, 1830541121004, 1830541121005, 1830541121006, 1830541121007, 1830541121008, 1830541121009, 1830541121010, 1830541121011, 1830541121012, 1830541121013, 1830541121014, 1830541121015, 1830541121016, 1830541122000, 1830541122001, 1830541122002, 1830541122003, 1830541122004, 1830541122005, 1830541122006, 1830541122007, 1830541122008, 1830541122009, 1830541122010, 1830541122011, 1830541122012, 1830541122013, 1830541122014, 1830541122015, 1830541122016, 1830541122017, 1830541122018, 1830541122019, 1830541122020, 1830541122021, 1830541122022, 1830541122023, 1830541122024, 1830541122025, 1830541122026, 1830541131000, 1830541131001, 1830541131002, 1830541131003, 1830541131004, 1830541131005, 1830541131006, 1830541131007, 1830541131008, 1830541131009, 1830541131010, 1830541131011, 1830541131012, 1830541131013, 1830541131014, 1830541131015, 1830541131016, 1830541131017, 1830541131018, 1830541131019, 1830541131020, 1830541131021, 1830541131022, 1830541131023, 1830541131024, 1830541131025, 1830541131026, 1830541131027, 1830541131028, 1830541131029, 1830541131030, 1830541131031, 1830541131032, 1830541131033, 1830541131034, 1830541131035, 1830541131036, 1830541131037, 1830541131038, 1830541131039, 1830541131040, 1830541131041, 1830541131042, 1830541132000, 1830541132001, 1830541132002, 1830541132003, 1830541132004, 1830541132005, 1830541132006, 1830541132007, 1830541132008, 1830541132009, 1830541132010, 1830541132011, 1830541132012, 1830541132013, 1830541132014, 1830541132015, 1830541132016, 1830541132017, 1830541132018, 1830541132019, 1830541132020, 1830541132021, 1830541132022, 1830541132023, 1830541132024, 1830541132025, 1830541132026, 1830541132027, 1830541132028, 1830541132029, 1830541132030, 1830541132031, 1830541132032, 1830541132033, 1830541132034, 1830541132035, 1830541132036, 1830541132037, 1830541132038, 1830541132039, 1830541132043, 1830541132044, 1830541132045, 1830541132046, 1830541132047, 1830541132048, 1830541132049, 1830541132050, 1830541132051, 1830541201015, 1830541201016, 1830541201017, 1830541201018, 1830541212033, 1830541212034, 1830541212036, 1830541212037, 1830541212038, 1830541212039, 1830541212040, 1830541212042; VTD 17-05, VTD 17-06, VTD 17-07, VTD 17-09, VTD 17-12, VTD 17-13, VTD 18-04: Block(s) 1830530091006, 1830530091010, 1830530091011, 1830530091012, 1830530091014, 1830530091015, 1830530091016, 1830530091017, 1830530091018, 1830530091019, 1830530091020, 1830530091021, 1830530091023.

District 15: Wake County: VTD 01-01, VTD 01-02, VTD 01-03, VTD 01-04, VTD 01-05, VTD 01-06, VTD 01-07, VTD 01-09, VTD 01-10, VTD 01-11, VTD 01-12, VTD 01-13, VTD 01-14, VTD 01-16, VTD 01-21, VTD 01-23, VTD 01-27, VTD 01-28: Block(s) 1830527053022, 1830527053023, 1830527053024, 1830527053025, 1830527053026,

1830527053028; VTD 01-29, VTD 01-31, VTD 01-32, VTD 01-33, VTD 01-36, VTD 01-41, VTD 01-48, VTD 01-49, VTD 04-02: Block(s) 1830535062000, 1830535062012, 1830535162005; VTD 04-03, VTD 04-05, VTD 04-12, VTD 04-21, VTD 05-05, VTD 07-01, VTD 07-10, VTD 08-03, VTD 08-08, VTD 11-01, VTD 11-02, VTD 18-01, VTD 18-03, VTD 18-06, VTD 18-08.

District 16: Wake County: VTD 04-01, VTD 04-02: Block(s) 1830524011095, 1830535061000, 1830535061001, 1830535061002, 1830535061003, 1830535061004, 1830535061005, 1830535061006, 1830535061007, 1830535061008, 1830535061009, 1830535061010, 1830535061011, 1830535062001, 1830535062002, 1830535062003, 1830535062004, 1830535062005, 1830535062006, 1830535062007, 1830535062008, 1830535062009, 1830535062010, 1830535062011, 1830535171000, 1830535171001, 1830535171002, 1830535171003, 1830535171004, 1830535171005, 1830535171006, 1830535171007, 1830535171008, 1830535171009, 1830535171010, 1830535171011, 1830535171012, 1830535171013, 1830535171014, 1830535173000, 1830535173003, 1830535173004, 1830535173005, 1830535173006, 1830535173007, 1830535173008, 1830535173009, 1830535173010, 1830535173011, 1830535173012, 1830535173013, 1830535173014, 1830535174018, 1830535174019, 1830535211051, 1830535211067, 1830535211068, 1830535211072, 1830535211073, 1830535211074, 1830535211075; VTD 04-04, VTD 04-06, VTD 04-07, VTD 04-08, VTD 04-09, VTD 04-10, VTD 04-11, VTD 04-13, VTD 04-14, VTD 04-15, VTD 04-16, VTD 04-17, VTD 04-18, VTD 04-19, VTD 04-20, VTD 05-01, VTD 05-03, VTD 05-06, VTD 05-07, VTD 05-08, VTD 20-01: Block(s) 1830534291012, 1830534291013, 1830534291014, 1830534291016, 1830534311000, 1830534311001, 1830534311002, 1830534311003, 1830534311004, 1830534311005, 1830534311006, 1830534311007, 1830534311008, 1830534311009, 1830534311010, 1830534311011, 1830534311012, 1830534311013, 1830534311015, 1830534311017, 1830534311018, 1830534311019, 1830534312000, 1830534312007, 1830534361000, 1830534361001, 1830534361002, 1830534361003, 1830534361004, 1830534361005, 1830534361006, 1830534361007, 1830534361008, 1830534361009, 1830534361010, 1830534361011, 1830534361012, 1830534361013, 1830534361014, 1830534361015, 1830534361016, 1830534361017, 1830534361018, 1830534361019, 1830534361020, 1830534361021, 1830534361022, 1830534361023, 1830534361024, 1830534361025, 1830534361026, 1830534361027, 1830534361028, 1830534361029, 1830534361030, 1830534361031, 1830534361032, 1830534361033, 1830534361034, 1830534361035, 1830534361036, 1830534361037, 1830534361038, 1830534361039, 1830534361040, 1830534361041, 1830534361042, 1830534361043, 1830534361044, 1830534361045, 1830534361046, 1830534361047, 1830534361048, 1830534361050, 1830534361051, 1830534361052, 1830534361053, 1830534361054; VTD 20-03, VTD 20-04, VTD 20-05, VTD 20-08, VTD 20-09, VTD 20-10, VTD 20-12, VTD 20-14, VTD 20-15, VTD 20-16, VTD 20-17.

District 17: Wake County: VTD 03-00, VTD 06-04, VTD 06-05, VTD 06-06, VTD 06-07, VTD 06-08, VTD 06-09, VTD 06-10, VTD 12-01, VTD 12-02, VTD 12-04, VTD 12-05, VTD 12-06, VTD 12-07, VTD 12-08, VTD 12-09, VTD 15-01, VTD 15-02: Block(s) 1830529061000, 1830529061001, 1830529061002, 1830529061003, 1830529061004, 1830529061005, 1830529061006, 1830529061007, 1830529061008, 1830529061009, 1830529061010, 1830529061011, 1830529061012, 1830529063000, 1830529063001, 1830529063002, 1830529063003, 1830529063004, 1830529063005, 1830529063006, 1830529063007, 1830531101000, 1830531101001, 1830531101002, 1830531101027, 1830531101028, 1830531101029; VTD 15-03, VTD 15-04: Block(s) 1830529031000, 1830529031001, 1830529031002, 1830529031004, 1830529031005, 1830529031007, 1830529031008, 1830529031009, 1830529031010, 1830529031011, 1830529031013, 1830529031014, 1830529032014, 1830529032015, 1830529032016, 1830529032017,

1830529032018, 1830529032019, 1830529032020, 1830529032021, 1830529032022, 1830529032023, 1830529032024, 1830529032025; VTD 18-02, VTD 18-04: Block(s) 1830530071000, 1830530071001, 1830530071002, 1830530071011, 1830530071012, 1830530071013, 1830530072000, 1830530072001, 1830530072002, 1830530072003, 1830530073000, 1830530073001, 1830530073002, 1830530091000, 1830530091001, 1830530091002, 1830530091003, 1830530091004, 1830530091005, 1830530091007, 1830530091008, 1830530091009, 1830530091013, 1830530091022, 1830530091024, 1830530091025, 1830530091026, 1830530091027, 1830530091028, 1830530091029, 1830530091030, 1830530091031, 1830530091032, 1830530091033, 1830530091034, 1830530091035, 1830530091036, 1830530091037, 1830530093000, 1830530093001, 1830530093002, 1830530093003, 1830530093012, 1830530101012, 1830530101013, 1830530102000, 1830530102001, 1830530102002, 1830530102003, 1830530102004, 1830530102005, 1830530102006, 1830545011023; VTD 18-05, VTD 18-07, VTD 20-01: Block(s) 1830534311014, 1830534311016, 1830534311020, 1830534311021, 1830534311022, 1830534311023, 1830534311024, 1830534311025, 1830534311026, 1830534311027, 1830534311028, 1830534311029, 1830534311030, 1830534311031, 1830534311032, 1830534311033, 1830534311034, 1830534311035, 1830534311036, 1830534311037, 1830534311038, 1830534311039, 1830534311040, 1830534311041, 1830534311042, 1830534311043, 1830534312001, 1830534312002, 1830534312003, 1830534312004, 1830534312005, 1830534312006, 1830534312008, 1830534312009, 1830534312010, 1830534312011, 1830534312012, 1830534312013, 1830534312014, 1830534312015, 1830534312016, 1830534312017, 1830534312018, 1830534312019, 1830534312020, 1830534361049; VTD 20-06A, VTD 20-06B, VTD 20-11.

District 18: Wake County: VTD 01-15, VTD 01-17, VTD 01-18, VTD 01-30, VTD 01-37, VTD 01-38, VTD 01-39, VTD 01-42, VTD 01-43, VTD 01-44, VTD 01-45, VTD 01-46, VTD 01-47, VTD 01-51, VTD 07-02, VTD 07-03, VTD 07-04, VTD 07-05, VTD 07-06, VTD 07-07, VTD 07-09, VTD 07-11, VTD 07-12, VTD 07-13, VTD 08-02, VTD 08-05, VTD 08-06, VTD 08-09, VTD 08-10, VTD 08-11, VTD 13-01, VTD 13-02, VTD 13-05, VTD 13-06, VTD 13-07, VTD 13-08, VTD 13-09, VTD 13-10, VTD 13-11, VTD 17-04: Block(s) 1830541212032, 1830541212035, 1830541212041; VTD 17-10, VTD 17-11, VTD 19-13, VTD 19-14, VTD 19-15: Block(s) 1830542122004, 1830542122005, 1830542122006, 1830542122007, 1830542122010, 1830542122011, 1830542122012, 1830542122013, 1830542122014, 1830542122019, 1830542122020, 1830542122021, 1830542122022, 1830542122023, 1830542122024, 1830542122025, 1830542122026, 1830542122027, 1830542122028, 1830542122029, 1830542122030, 1830542123000, 1830542123005, 1830542123006, 1830542123007, 1830542123009, 1830542123010, 1830542123011, 1830542123014, 1830542123015, 1830542133000; VTD 19-17.

District 19: Cumberland County: VTD AH49, VTD CC01, VTD CC03, VTD CC04, VTD CC05, VTD CC06, VTD CC07, VTD CC08, VTD CC10, VTD CC12, VTD CC13, VTD CC14, VTD CC15, VTD CC16, VTD CC17, VTD CC18, VTD CC19, VTD CC21, VTD CC24, VTD CC25, VTD CC26, VTD CC27, VTD CC29, VTD CC31, VTD CC32, VTD CC33, VTD CC34, VTD CL57-1, VTD CL57-2, VTD CU02, VTD G10A, VTD G1A, VTD G2A, VTD G2B, VTD G2C-1, VTD G2C-2, VTD G2E-1, VTD G2E-2, VTD G3A-1, VTD G3A-2, VTD G3B, VTD G3C, VTD G4A, VTD G4B, VTD G4C, VTD G5A-1, VTD G5A-2, VTD G5B-1, VTD G5B-2, VTD G5C, VTD G8A, VTD G8B, VTD G8C, VTD LR63, VTD MB62, VTD MR02.

District 20: Chatham County, Durham County: VTD 012, VTD 013, VTD 014, VTD 016, VTD 027, VTD 031, VTD 033, VTD 038, VTD 039, VTD 041, VTD 042, VTD 047, VTD 048, VTD 051, VTD 054, VTD 055-11, VTD 055-49, VTD 34-1, VTD 34-2, VTD 35.3, VTD 53-1, VTD 53-2.

District 21: Cumberland County: VTD AL51, VTD EO61-1, VTD EO61-2, VTD G10B, VTD G10C, VTD G11B, VTD G1B, VTD G2D, VTD G6A, VTD G6B, VTD G6C, VTD G7A, VTD G7B, VTD G8D, VTD G9A, VTD G9B-1, VTD G9B-2, VTD LI65, VTD SH77, VTD SL78-3; Moore County.

District 22: Durham County: VTD 001, VTD 002, VTD 003, VTD 004, VTD 005, VTD 006, VTD 007, VTD 008, VTD 009, VTD 010, VTD 015, VTD 017, VTD 018, VTD 019, VTD 020, VTD 021, VTD 022, VTD 023, VTD 024, VTD 025, VTD 026, VTD 028, VTD 029, VTD 032, VTD 036, VTD 037, VTD 040, VTD 043, VTD 044, VTD 045, VTD 046, VTD 050, VTD 052, VTD 30-1, VTD 30-2.

District 23: Caswell County, Orange County, Person County.

District 24: Hoke County, Robeson County, Scotland County.

District 25: Alamance County, Randolph County: VTD DR, VTD LB, VTD LC, VTD PR, VTD RM, VTD RN: Block(s) 1510305031020, 1510305032005, 1510305032006, 1510305032009, 1510305032011, 1510305032012, 1510305032013, 1510305032014, 1510305032015, 1510305032018, 1510305032019, 1510305032020, 1510305032021, 1510305032022, 1510305032023, 1510305032024, 1510305032025, 1510305032026, 1510305032027, 1510305032028, 1510305032029, 1510305032030, 1510305032031, 1510305032033, 1510305032037, 1510305032050, 1510305032051, 1510305032061, 1510305032063, 1510311011021, 1510311011027, 1510311011028, 1510311011029, 1510311011030, 1510311011031, 1510311011032, 1510311011033, 1510311011034, 1510311011035, 1510311011036, 1510311011037, 1510311011038, 1510311011039, 1510311011040, 1510311011041, 1510311011042, 1510313051011, 1510313051012, 1510313051013, 1510313051014, 1510313052003, 1510313052004, 1510313052005, 1510313052006, 1510313052016, 1510313052017, 1510314011001, 1510314011002, 1510314011003, 1510314011004, 1510314011007, 1510314011008, 1510314011009, 1510314011010, 1510314011011, 1510314011012, 1510314011013, 1510314011014, 1510314011015, 1510314011016, 1510314011017, 1510314011018, 1510314011019, 1510314011020, 1510314011021, 1510314011022, 1510314011023, 1510314011024, 1510314011025, 1510314011026, 1510314011027, 1510314011028, 1510314011029, 1510314011030, 1510314011031, 1510314011032, 1510314011033, 1510314011034, 1510314011035, 1510314011036, 1510314011037, 1510314011038, 1510314011039, 1510314011040, 1510314011041, 1510314011042, 1510314011043, 1510314011044, 1510314011045, 1510314011046, 1510314011047, 1510314011048, 1510314011049, 1510314011052, 1510314011053, 1510314012000, 1510314012001, 1510314012002, 1510314012003, 1510314012004, 1510314012005, 1510314012006, 1510314012007, 1510314012008, 1510314012009, 1510314012010, 1510314012011, 1510314012012, 1510314012013, 1510314012014, 1510314012015, 1510314012016, 1510314012017, 1510314012018, 1510314012019, 1510314012020, 1510314012021, 1510314012022, 1510314012023, 1510314012024, 1510314012025, 1510314012026, 1510314012027, 1510314012028, 1510314012029, 1510314012030, 1510314012031, 1510314012032, 1510314012033, 1510314012034, 1510314012035, 1510314012036, 1510314012037, 1510314012038, 1510314012039, 1510314012040, 1510314012041, 1510314012042, 1510314012043, 1510314012044, 1510314012045, 1510314012046, 1510314012047, 1510314012048, 1510314012049, 1510314013001, 1510314013002, 1510314013003, 1510314013006, 1510314013007, 1510314013008, 1510314013009, 1510314013010, 1510314013011, 1510314013012, 1510314013013, 1510314013014, 1510314013015, 1510314013016, 1510314013017, 1510314013018, 1510314013019, 1510314013020, 1510314013021, 1510314013022, 1510314013023, 1510314013024, 1510314013025, 1510314013026, 1510314013027, 1510314013028, 1510314013029, 1510314013030, 1510314013031, 1510314013032, 1510314013033, 1510314013034, 1510314013035, 1510314013036, 1510314013037, 1510314021000, 1510314021001, 1510314021002,

1510314021003, 1510314021004, 1510314021005, 1510314021006, 1510314021007, 1510314021010, 1510314021011, 1510314021012, 1510314021013, 1510314021014, 1510314021015, 1510314021016, 1510314021017, 1510314021018, 1510314021019, 1510314021026, 1510314021028, 1510314021029, 1510314021030, 1510314021043, 1510314021045; VTD SE, VTD SO, VTD ST.

District 26: Guilford County: VTD FEN2, VTD FR5B, VTD GIB, VTD GR, VTD JEF4, VTD MON3, VTD NCGR1, VTD NCGR2, VTD NCLAY1, VTD NCLAY2, VTD NDRI, VTD NMAD, VTD NWASH, VTD OR1, VTD OR2, VTD PG1, VTD PG2, VTD RC1, VTD RC2, VTD SCLAY, VTD SDRI: Block(s) 0810162033004, 0810162033005, 0810162033006, 0810162033007, 0810162033008, 0810162033011; VTD SF1, VTD SF2, VTD SF3, VTD SF4, VTD SMAD, VTD STOK, VTD SUM2, VTD SUM3, VTD SUM4, VTD SWASH; Rockingham County.

District 27: Guilford County: VTD FR1, VTD FR2, VTD FR3, VTD FR4, VTD FR5A, VTD G13, VTD G14, VTD G15, VTD G16, VTD G17, VTD G30, VTD G31, VTD G32, VTD G33, VTD G34, VTD G35, VTD G36, VTD G37, VTD G38, VTD G39, VTD G40A1, VTD G40A2, VTD G40B, VTD G41A, VTD G41B, VTD G42A, VTD G42B, VTD G43, VTD G48, VTD G49, VTD G62, VTD G63, VTD G64, VTD G65, VTD G66, VTD H01, VTD H02, VTD H03, VTD H04, VTD H05, VTD H06, VTD H07, VTD H08, VTD H09, VTD H10, VTD H11, VTD H12, VTD H13, VTD H14, VTD H15, VTD H16, VTD H17, VTD H18, VTD H19A, VTD H19B, VTD H20A, VTD H20B, VTD H21, VTD H22, VTD H23, VTD H24, VTD H25, VTD H26, VTD H27-A, VTD H27-B, VTD H28, VTD H29A, VTD H29B, VTD JAM1, VTD JAM2, VTD JAM3, VTD JAM4, VTD JAM5, VTD SDRI: Block(s) 0810162031000, 0810162031001, 0810162031002, 0810162031003, 0810162031004, 0810162031005, 0810162031006, 0810162031008, 0810162031009, 0810162031010, 0810162031011, 0810162031013, 0810162031022, 0810162031023, 0810162031026, 0810162031027, 0810162031032, 0810162031033, 0810162031034, 0810162031035, 0810162031036, 0810162031037, 0810162031041, 0810162031042, 0810162031049, 0810162032000, 0810162032001, 0810162032002, 0810162032003, 0810162032004, 0810162032005, 0810162032006, 0810162032007, 0810162032008, 0810162032009, 0810162032010, 0810162032011, 0810162032012, 0810162032013, 0810162032014, 0810162032015, 0810162032016, 0810162032017, 0810162032018, 0810162032019, 0810162033000, 0810162033001, 0810162033002, 0810162033003, 0810162033009, 0810162033010, 0810162033012, 0810162033013, 0810162033014, 0810162033015, 0810162033016, 0810162033017, 0810162033018, 0810162033019, 0810162033020, 0810162033021, 0810162033022, 0810162033023, 0810162033024, 0810162033025, 0810162033026, 0810162033027, 0810162033028, 0810162033029, 0810162033030, 0810162033031, 0810162033032, 0810162033033, 0810162033034, 0810162033035, 0810162033036, 0810162033037, 0810162033038, 0810162033039, 0810162033040, 0810162033041, 0810162033042, 0810162033043, 0810162033044, 0810162033045, 0810162033046, 0810162033047, 0810162033048, 0810162033049, 0810162033050, 0810162033051, 0810162033052, 0810162033053, 0810162033054, 0810162033055, 0810162033056, 0810162033057, 0810162033058, 0810162033059, 0810162033060, 0810162033061, 0810162041001, 0810162041002, 0810162041003, 0810162041006, 0810162041007, 0810162041008, 0810162041009, 0810162041010, 0810162041011, 0810162041012, 0810162041013, 0810162041014, 0810162041015, 0810162041016, 0810162041017, 0810162041018, 0810162041019, 0810162041020, 0810162041021, 0810162041022, 0810162041023, 0810162041024, 0810162041025, 0810162041026, 0810162041027, 0810162041028, 0810162041029, 0810162041030, 0810162041031, 0810162041032, 0810162041033, 0810162041034, 0810162041035, 0810162041036, 0810162041037, 0810162041039, 0810162041040, 0810162041042, 0810162041043, 0810162041044, 0810162041045, 0810162041046, 0810162041047, 0810162041048,

0810162041049, 0810162041050, 0810162041051, 0810162041052, 0810162041053, 0810162041054, 0810162041055, 0810162041056, 0810162041059, 0810162041060, 0810162041061, 0810162041067, 0810162041068, 0810162041069, 0810162041070, 0810162041085, 0810162041086, 0810162041087, 0810162051000, 0810162051001, 0810162051002, 0810162052000, 0810162052001, 0810162052002, 0810162052003, 0810162052004, 0810162052005, 0810162052006, 0810162052010, 0810162052011, 0810162052012, 0810162052013, 0810162052014, 0810162052015, 0810162052016, 0810162052017.

District 28: Guilford County: VTD CG1, VTD CG2, VTD CG3A, VTD CG3B, VTD FEN1, VTD G01, VTD G02, VTD G03, VTD G04, VTD G05, VTD G06, VTD G07, VTD G08, VTD G09, VTD G10, VTD G11, VTD G12, VTD G18, VTD G19, VTD G20, VTD G21, VTD G22, VTD G23, VTD G24, VTD G25, VTD G26, VTD G27, VTD G28, VTD G29, VTD G44, VTD G45, VTD G46, VTD G47, VTD G50, VTD G51, VTD G52, VTD G53, VTD G54, VTD G55, VTD G56, VTD G57, VTD G58, VTD G59, VTD G60, VTD G61, VTD G67, VTD G68, VTD G69, VTD G70, VTD G71, VTD G72, VTD G73, VTD G74, VTD G75, VTD JEF1, VTD JEF2, VTD JEF3, VTD MON1, VTD MON2A, VTD MON2B, VTD SUM1.

District 29: Anson County, Montgomery County, Randolph County: VTD AE, VTD AN, VTD AR, VTD AS, VTD AW, VTD BC, VTD GR, VTD NM, VTD RN: Block(s) 1510303014000, 1510303014006, 1510303014007, 1510303014008, 1510314021009, 1510314021025, 1510314021027, 1510314021031, 1510314021032, 1510314021033, 1510314021034, 1510314021037, 1510314021041, 1510314021042, 1510314021044, 1510314022000, 1510314022001, 1510314022002, 1510314022003, 1510314022004, 1510314022005, 1510314022006, 1510314022007, 1510314022008, 1510314022009, 1510314022013, 1510314022014, 1510314022018, 1510314022019, 1510314022020, 1510314022021, 1510314022022, 1510314022023, 1510314022024, 1510314022025, 1510314022026, 1510314022027, 1510314022028, 1510314022029, 1510314022030, 1510314022031, 1510314022032, 1510314022033, 1510314022035, 1510314022036, 1510314022037, 1510314022038, 1510314022039, 1510314022040, 1510314022041, 1510314022042, 1510314022043, 1510314022044, 1510314022045, 1510314022046, 1510314022047, 1510314022048, 1510314022049, 1510314022050, 1510314022051, 1510314022052, 1510314022053, 1510314022060, 1510314022061; VTD SW, VTD TB, VTD TR, VTD TT, VTD UG; Richmond County, Union County: VTD 008, VTD 009, VTD 021, VTD 022, VTD 024, VTD 026, VTD 027, VTD 036.

District 30: Davidson County, Davie County.

District 31: Forsyth County: VTD 011, VTD 012, VTD 013, VTD 014, VTD 015, VTD 021, VTD 031, VTD 032, VTD 033, VTD 034, VTD 051, VTD 052, VTD 053, VTD 054, VTD 055, VTD 061, VTD 062, VTD 063, VTD 064, VTD 065, VTD 066, VTD 067, VTD 068, VTD 071, VTD 072, VTD 073, VTD 074, VTD 075, VTD 081, VTD 082, VTD 083, VTD 091, VTD 092, VTD 101, VTD 111, VTD 112, VTD 131, VTD 132, VTD 133, VTD 807; Stokes County.

District 32: Forsyth County: VTD 042, VTD 043, VTD 122, VTD 123, VTD 201, VTD 203, VTD 204, VTD 205, VTD 206, VTD 207, VTD 301, VTD 302, VTD 303, VTD 304, VTD 305, VTD 306, VTD 401, VTD 402, VTD 403, VTD 404, VTD 405, VTD 501, VTD 502, VTD 503, VTD 504, VTD 505, VTD 506, VTD 507, VTD 601, VTD 602, VTD 603, VTD 604, VTD 605, VTD 606, VTD 607, VTD 701, VTD 702, VTD 703, VTD 704, VTD 705, VTD 706, VTD 707, VTD 708, VTD 709, VTD 801, VTD 802, VTD 803, VTD 804, VTD 805, VTD 806, VTD 808, VTD 809, VTD 901, VTD 902, VTD 903, VTD 904, VTD 905, VTD 906, VTD 907, VTD 908, VTD 909.

District 33: Rowan County, Stanly County.

District 34: Cabarrus County: VTD 01-02: Block(s) 0250415031058, 0250415031059, 0250415031072, 0250415031086, 0250415031088, 0250415071015, 0250415071016, 0250415071017, 0250415071018, 0250415071019, 0250415071020, 0250415071021, 0250415071022, 0250415071023, 0250415071024, 0250415072000, 0250415072001, 0250415072002, 0250415072003, 0250415072004, 0250415072005, 0250415072006, 0250415072007, 0250415072008, 0250415072009, 0250415072010, 0250415072011, 0250415072012, 0250415072013, 0250415072014, 0250416032010, 0250416032011, 0250416032012, 0250416032013, 0250416032014, 0250416032015, 0250416032049, 0250416032055, 0250416032056, 0250416032057, 0250416032058, 0250416032059, 0250416032062, 0250416032063, 0250416032064, 0250416032074, 0250416032075, 0250416032076; VTD 01-04, VTD 01-07, VTD 01-08, VTD 01-10, VTD 01-11, VTD 02-01, VTD 02-02, VTD 02-03, VTD 02-05, VTD 02-06, VTD 02-07, VTD 02-08, VTD 02-09, VTD 03-00, VTD 04-01, VTD 04-03, VTD 04-08, VTD 04-09, VTD 04-11, VTD 04-12, VTD 04-13, VTD 05-00, VTD 06-00, VTD 07-00, VTD 08-00, VTD 09-00, VTD 10-00: Block(s) 0250416041002, 0250416041007, 0250416041030, 0250416041032, 0250416041033, 0250416041034, 0250416041035, 0250416041038, 0250416042002, 0250416042003, 0250416042008, 0250416044000, 0250416044001, 0250416044002, 0250416044003, 0250416044004, 0250416044005, 0250416044006, 0250416044007, 0250416044010, 0250416044011; VTD 11-01, VTD 11-02, VTD 12-03, VTD 12-04, VTD 12-05, VTD 12-06, VTD 12-08, VTD 12-09, VTD 12-10, VTD 12-11, VTD 12-12, VTD 12-13.

District 35: Cabarrus County: VTD 01-02: Block(s) 0250415031087; VTD 10-00: Block(s) 0250416031000, 0250416031001, 0250416031002, 0250416031003, 0250416031004, 0250416031005, 0250416031006, 0250416031007, 0250416031008, 0250416031009, 0250416031010, 0250416031011, 0250416031012, 0250416031013, 0250416031014, 0250416031015, 0250416031016, 0250416031017, 0250416031018, 0250416031019, 0250416031020, 0250416031021, 0250416031022, 0250416031023, 0250416031024, 0250416031025, 0250416031026, 0250416031027, 0250416031028, 0250416031029, 0250416031030, 0250416031031, 0250416031032, 0250416031033, 0250416031034, 0250416031035, 0250416031036, 0250416031037, 0250416031038, 0250416031039, 0250416031040, 0250416031041, 0250416031042, 0250416031043, 0250416031044, 0250416031045, 0250416031046, 0250416031047, 0250416031048, 0250416031049, 0250416031050, 0250416031051, 0250416031052, 0250416031053, 0250416031054, 0250416031055, 0250416031056, 0250416031057, 0250416031058, 0250416031059, 0250416031060, 0250416031061, 0250416031062, 0250416032000, 0250416032001, 0250416032002, 0250416032003, 0250416032004, 0250416032005, 0250416032006, 0250416032007, 0250416032008, 0250416032009, 0250416032016, 0250416032017, 0250416032018, 0250416032019, 0250416032020, 0250416032021, 0250416032022, 0250416032023, 0250416032024, 0250416032025, 0250416032026, 0250416032027, 0250416032028, 0250416032029, 0250416032030, 0250416032031, 0250416032032, 0250416032033, 0250416032034, 0250416032035, 0250416032036, 0250416032037, 0250416032038, 0250416032039, 0250416032040, 0250416032041, 0250416032042, 0250416032043, 0250416032044, 0250416032045, 0250416032046, 0250416032047, 0250416032048, 0250416032050, 0250416032051, 0250416032052, 0250416032053, 0250416032054, 0250416032060, 0250416032061, 0250416032065, 0250416032066, 0250416032067, 0250416032068, 0250416032069, 0250416032070, 0250416032071, 0250416032072, 0250416032073, 0250416032077, 0250416032078, 0250416032079, 0250416032080, 0250416032081, 0250416041015, 0250416041016, 0250416041017, 0250416041018, 0250416041019, 0250416041020, 0250416041021, 0250416041022, 0250416041023, 0250416041024, 0250416041025, 0250416041026, 0250416041027, 0250416041028, 0250416041029, 0250416041036, 0250416041037, 0250416041039,

0250416041040, 0250416041041, 0250416041042, 0250416041043, 0250416041044, 0250416041045, 0250416041046, 0250416041047, 0250416041048, 0250416041049, 0250416041050, 0250416041051, 0250416041052, 0250416041053, 0250416041054, 0250416042000, 0250416042001, 0250416042004, 0250416042005, 0250416042006, 0250416042007, 0250416042009, 0250416042010, 0250416042011, 0250416042012, 0250416042013, 0250416042014, 0250416043000, 0250416043001, 0250416043002, 0250416043003, 0250416043004, 0250416043005, 0250416043006, 0250416043007, 0250416043008, 0250416043009, 0250416043010, 0250416043011, 0250416043012, 0250416043013, 0250416043014, 0250416043015, 0250416043016, 0250416043017, 0250416043018, 0250416043019, 0250416043020, 0250416043021, 0250416043022, 0250416043023, 0250416043024, 0250416043025, 0250416043026, 0250416043027, 0250416043028, 0250416043029, 0250416044008, 0250416044009, 0250416044012; Union County: VTD 001, VTD 002, VTD 003, VTD 004, VTD 005, VTD 006, VTD 007, VTD 010, VTD 011, VTD 012, VTD 013, VTD 014, VTD 015, VTD 016, VTD 018, VTD 019, VTD 023, VTD 025, VTD 030, VTD 031, VTD 032, VTD 033, VTD 034, VTD 035, VTD 039, VTD 040, VTD 041, VTD 042, VTD 043, VTD 17A, VTD 17B, VTD 20A, VTD 20B, VTD 28A, VTD 28B, VTD 28C, VTD 28D, VTD 29A, VTD 29B, VTD 29C, VTD 37A, VTD 37B, VTD 38A, VTD 38B.

District 36: Alexander County, Surry County, Wilkes County, Yadkin County.

District 37: Iredell County, Mecklenburg County: VTD 127, VTD 206, VTD 208, VTD 242.

District 38: Mecklenburg County: VTD 128, VTD 133, VTD 134, VTD 135, VTD 141, VTD 142, VTD 143, VTD 145, VTD 151, VTD 202, VTD 207, VTD 209, VTD 210, VTD 211, VTD 212, VTD 214, VTD 222, VTD 237, VTD 238.1, VTD 239, VTD 240, VTD 241.

District 39: Mecklenburg County: VTD 022, VTD 023, VTD 024, VTD 025, VTD 031, VTD 039, VTD 040, VTD 041, VTD 052, VTD 053, VTD 077, VTD 079, VTD 080, VTD 081, VTD 089, VTD 098, VTD 122, VTD 129, VTD 138, VTD 147, VTD 150, VTD 200, VTD 223.1, VTD 224, VTD 225, VTD 228, VTD 229, VTD 230, VTD 231, VTD 243, VTD 78.1.

District 40: Mecklenburg County: VTD 003, VTD 004, VTD 005, VTD 014, VTD 015, VTD 016, VTD 026, VTD 027, VTD 028, VTD 029, VTD 030, VTD 042, VTD 043, VTD 044, VTD 045, VTD 054, VTD 055, VTD 056, VTD 060, VTD 061, VTD 082, VTD 083, VTD 084, VTD 095, VTD 104, VTD 105, VTD 107.1, VTD 108, VTD 116, VTD 123, VTD 124, VTD 126, VTD 132, VTD 146, VTD 149, VTD 201, VTD 203, VTD 204.1, VTD 205, VTD 213.

District 41: Mecklenburg County: VTD 069, VTD 070, VTD 072, VTD 073, VTD 075, VTD 086, VTD 087, VTD 088, VTD 090, VTD 091, VTD 092, VTD 093, VTD 100, VTD 101, VTD 110, VTD 111, VTD 112, VTD 113, VTD 114, VTD 119, VTD 121, VTD 131, VTD 136, VTD 137, VTD 139.1, VTD 140, VTD 144, VTD 148, VTD 215, VTD 216, VTD 217, VTD 218, VTD 219, VTD 220, VTD 221, VTD 226, VTD 227, VTD 232, VTD 233, VTD 234, VTD 235, VTD 236.

District 42: Mecklenburg County: VTD 001, VTD 002, VTD 006, VTD 007, VTD 008, VTD 009, VTD 010, VTD 011, VTD 012, VTD 013, VTD 017, VTD 018, VTD 019, VTD 020, VTD 021, VTD 032, VTD 033, VTD 034, VTD 035, VTD 036, VTD 037, VTD 038, VTD 046, VTD 047, VTD 048, VTD 049, VTD 050, VTD 051, VTD 057, VTD 058, VTD 059, VTD 062, VTD 063, VTD 064, VTD 065, VTD 066, VTD 067, VTD 068, VTD 071, VTD 074, VTD 076, VTD 085, VTD 094, VTD 096, VTD 097, VTD 099, VTD 102, VTD 103, VTD 106, VTD 109, VTD 115, VTD 117, VTD 118, VTD 120, VTD 125, VTD 130.

District 43: Gaston County: VTD 001, VTD 002, VTD 003, VTD 004, VTD 005, VTD 006, VTD 007, VTD 008, VTD 009, VTD 010, VTD 011, VTD 012, VTD 013, VTD 014, VTD 015, VTD 016, VTD 017, VTD 018, VTD 019, VTD 020, VTD 021, VTD 022, VTD 023, VTD 024, VTD 025, VTD 026, VTD 027, VTD 028, VTD 029, VTD 030, VTD 031, VTD

032, VTD 038, VTD 039, VTD 040, VTD 041, VTD 042, VTD 043, VTD 044, VTD 045, VTD 046.

District 44: Cleveland County, Gaston County: VTD 033, VTD 034, VTD 035, VTD 036, VTD 037; Lincoln County.

District 45: Caldwell County: VTD PR01, VTD PR02, VTD PR13, VTD PR14, VTD PR21, VTD PR22, VTD PR24, VTD PR25, VTD PR29: Block(s) 0270303003005, 0270303003006, 0270303003007, 0270303003013, 0270303003015, 0270303003034, 0270303003035; VTD PR33: Block(s) 0270304001022, 0270304001023, 0270304001024, 0270304001025, 0270304001026, 0270304001027, 0270304001028, 0270304004000, 0270304004001, 0270304004002, 0270304004003, 0270304004004, 0270304004005, 0270304004010, 0270304004011, 0270304004012, 0270304004014, 0270304004015, 0270304004016, 0270304004017, 0270304004020, 0270304004021, 0270304004024, 0270304004027, 0270304004028, 0270304004029, 0270304004030, 0270304004031, 0270304004032, 0270304004033, 0270304004034, 0270304004037, 0270304004038, 0270304004039, 0270306001000, 0270306001001, 0270306001002, 0270306001003, 0270306001004, 0270306001005, 0270306001006, 0270306001007, 0270306001008, 0270306001009, 0270306001010, 0270306001011, 0270306001012, 0270306001013, 0270306001014, 0270306001015, 0270306001016, 0270306001017, 0270306001018, 0270306001019, 0270306001020, 0270306001021, 0270306001022, 0270306001023, 0270306001024, 0270306001025, 0270306001026, 0270306001027, 0270306001030, 0270306002001, 0270306002002, 0270306002003, 0270306002004, 0270306002005, 0270306002006, 0270306002007, 0270306002008, 0270306002009, 0270306002010, 0270306002011, 0270306002012, 0270306002013, 0270306002014, 0270306002015, 0270306002016, 0270306002017, 0270306002018, 0270306002019, 0270306002020, 0270306002021, 0270306002022, 0270306002023, 0270306002024, 0270306002025, 0270306002026, 0270306002027, 0270306002028, 0270306002029, 0270306002030, 0270306002031, 0270306003018, 0270306003019, 0270306003020, 0270306003023, 0270306003024, 0270307001000, 0270307001003, 0270307001016, 0270307001017, 0270307001018, 0270307001019, 0270307001020, 0270307001021, 0270307001022, 0270307001024, 0270307001026, 0270307002000, 0270307002001, 0270307002002, 0270307002003, 0270307002004, 0270307002005, 0270307002006, 0270307002007, 0270307002008, 0270307002009, 0270307002010, 0270307002011, 0270307002012, 0270307002013, 0270307002014, 0270307002015, 0270307002016, 0270307002017, 0270307002018, 0270307002019, 0270307002020, 0270307002021, 0270307002022, 0270307002023, 0270307002024, 0270307002025, 0270307002026, 0270307002027, 0270307002028, 0270307002029, 0270307002030, 0270307002031, 0270307002032, 0270307002033, 0270307002034, 0270307002035, 0270307002036, 0270307002037, 0270307002038, 0270307002039, 0270307002040, 0270307003000, 0270307003001, 0270307003002, 0270307003003, 0270307003004, 0270307003005, 0270307003006, 0270307003007, 0270307003008, 0270307003009, 0270307003010, 0270307003011, 0270307003012, 0270307003013, 0270307003014, 0270307003015, 0270307003016, 0270307003017, 0270307003018, 0270307003021, 0270307003022, 0270307003044, 0270307003045, 0270307003047, 0270307003049, 0270307004009, 0270307004010, 0270307004012, 0270307004013, 0270307004014, 0270307004015, 0270307004016, 0270307004017, 0270307004034, 0270307004035, 0270307004036, 0270307004037, 0270307004038, 0270307005015, 0270312021022, 0270312021023, 0270312021024, 0270312021026, 0270312021027, 0270312021029, 0270312021045, 0270312022012, 0270312022013, 0270312022023, 0270312022024; VTD PR34, VTD PR35; Catawba County.

District 46: Buncombe County: VTD 32.1, VTD 33.2, VTD 33.3, VTD 34.1, VTD 35.1, VTD 36.1, VTD 37.1, VTD 38.2, VTD 38.3, VTD 39.2, VTD 39.3, VTD 40.2, VTD 41.1: Block(s) 0210026042000, 0210026042001, 0210026042002, 0210026042003, 0210026042004,

0210026042005, 0210026042006, 0210026042007, 0210026042008, 0210026042009, 0210026042010, 0210026042011, 0210026042012, 0210026042013, 0210026042014, 0210026042015, 0210026042016, 0210026042017, 0210026042018, 0210026042019, 0210026042022, 0210026042025, 0210026043000, 0210026043005, 0210026044005, 0210026044011, 0210026044012, 0210027023023, 0210027023024, 0210028031005, 0210028031006, 0210028031007, 0210028031008, 0210028031009, 0210028031010, 0210028031016, 0210028031017, 0210028031019, 0210028032002, 0210028032003, 0210028032008, 0210028032009, 0210028032010, 0210028032011, 0210028032012, 0210028032013, 0210028032014, 0210028032015, 0210028032016, 0210028032017, 0210028032018, 0210028032019, 0210028032020, 0210028033000, 0210028033001, 0210028033002, 0210028033003, 0210028033004, 0210028033005, 0210028033006, 0210028033007, 0210028033008, 0210028033009, 0210028033010, 0210028033011, 0210028033012, 0210028033013, 0210028033014, 0210028033015, 0210028033016, 0210028033017, 0210028033018, 0210028033019, 0210028033020, 0210028033021, 0210028033022, 0210028033023, 0210028033024, 0210028033025, 0210028033026, 0210028033027, 0210028033028, 0210028033029, 0210028033030; VTD 50.1, VTD 51.2, VTD 52.1, VTD 53.1, VTD 57.1, VTD 63.1, VTD 64.1, VTD 65.1, VTD 66.1; Burke County, McDowell County.

District 47: Alleghany County, Ashe County, Avery County, Caldwell County: VTD PR07, VTD PR08, VTD PR16, VTD PR17, VTD PR18, VTD PR29: Block(s) 0270301004011, 0270301004012, 0270301004013, 0270301004014, 0270301004015, 0270301004016, 0270301004017, 0270301004018, 0270301004019, 0270301004020, 0270301004021, 0270301004022, 0270301004023, 0270301004024, 0270301004025, 0270301004026, 0270301004027, 0270301004028, 0270301004029, 0270301004030, 0270301004031, 0270301004032, 0270301004033, 0270301004035, 0270301004036, 0270301006000, 0270301006001, 0270301006002, 0270301006003, 0270301006004, 0270301006005, 0270301006006, 0270301006007, 0270301006008, 0270301006009, 0270301006010, 0270301006011, 0270301006012, 0270301006013, 0270301006014, 0270301006015, 0270301006016, 0270301006017, 0270301006018, 0270301006019, 0270301006020, 0270301006021, 0270301006022, 0270302004029, 0270303001005, 0270303001006, 0270303001007, 0270303001008, 0270303001009, 0270303001012, 0270303001013, 0270303001014, 0270303001015, 0270303001016, 0270303001017, 0270303001018, 0270303001019, 0270303001020, 0270303001021, 0270303002000, 0270303002001, 0270303002002, 0270303002003, 0270303002004, 0270303002005, 0270303002006, 0270303002007, 0270303002008, 0270303002012, 0270303002013, 0270303002014, 0270303002015, 0270303002016, 0270303002017, 0270303002018, 0270303002019, 0270303002020, 0270303002021, 0270303002022, 0270303002023, 0270303002024, 0270303002025, 0270303002026, 0270303002027, 0270303002028, 0270303002029, 0270303002030, 0270303002034, 0270303002035, 0270303002036, 0270303002037, 0270303002041, 0270303002042, 0270303002043, 0270303003000, 0270303003001, 0270303003002, 0270303003003, 0270303003004, 0270303003008, 0270303003009, 0270303003010, 0270303003014, 0270303003016, 0270303003017, 0270303003018, 0270303003027, 0270303004000, 0270303004001, 0270303004002, 0270303004003, 0270303004005, 0270303004006, 0270303004007, 0270303004014, 0270303004016, 0270304002000, 0270304002001, 0270304002002, 0270304002003, 0270304002004, 0270304002005, 0270304002006, 0270304002007, 0270304003000, 0270304003001, 0270304003002, 0270304003003, 0270304003004, 0270304003005, 0270304003006, 0270304003007, 0270304003008, 0270304003009, 0270304003010, 0270304003011, 0270304003012, 0270304003013, 0270304003014, 0270304003015, 0270304003024, 0270304003025, 0270304003026, 0270304003027, 0270304003028, 0270304003029, 0270304003034; VTD PR30, VTD PR31, VTD PR32, VTD PR33: Block(s) 0270304004006,

0270304004007, 0270304004008, 0270304004009, 0270304004013, 0270304004035, 0270304004036, 0270306002000, 0270306003015, 0270306003016, 0270306003017, 0270312021025, 0270312021035; Haywood County: VTD BE-1, VTD BE-2, VTD BE-3, VTD BE-4, VTD BE-7, VTD BE56, VTD CL-N, VTD CL-S, VTD CR, VTD FC-1, VTD FC-2, VTD WO; Madison County, Mitchell County, Watauga County, Yancey County.

District 48: Henderson County, Polk County, Rutherford County.

District 49: Buncombe County: VTD 1.1, VTD 10.1, VTD 11.1, VTD 12.1, VTD 13.1, VTD 14.2, VTD 14.3, VTD 15.1, VTD 16.2, VTD 17.1, VTD 18.2, VTD 19.1, VTD 2.1, VTD 20.1, VTD 21.1, VTD 22.2, VTD 23.2, VTD 23.3, VTD 24.1, VTD 25.1, VTD 26.1, VTD 27.2, VTD 28.1, VTD 29.2, VTD 3.1, VTD 30.2, VTD 30.3, VTD 31.1, VTD 4.1, VTD 41.1: Block(s) 0210026042026, 0210026042027; VTD 42.1, VTD 43.2, VTD 44.1, VTD 45.1, VTD 46.1, VTD 47.1, VTD 48.1, VTD 49.1, VTD 5.1, VTD 54.2, VTD 55.1, VTD 56.2, VTD 58.1, VTD 59.1, VTD 6.1, VTD 60.2, VTD 60.4, VTD 61.1, VTD 62.1, VTD 67.1, VTD 68.1, VTD 69.1, VTD 7.1, VTD 70.1, VTD 71.1, VTD 8.2, VTD 8.3, VTD 9.1.

District 50: Cherokee County, Clay County, Graham County, Haywood County: VTD AC, VTD BC, VTD CE, VTD EF, VTD HA, VTD ID, VTD IH, VTD JC, VTD LJ, VTD P, VTD PC, VTD SA, VTD WC, VTD WE, VTD WS-1, VTD WS-2, VTD WW; Jackson County, Macon County, Swain County, Transylvania County.

(b) The names and boundaries of voting tabulation districts and blocks specified in this section are as shown on the Census Redistricting Data P.L. 94-171 TIGER/Line Shapefiles associated with the most recent federal decennial census.

(c) If any voting tabulation district boundary is changed, that change shall not change the boundary of a Senate district, which shall remain the same as it is depicted by the Census Redistricting Data P.L. 94-171 TIGER/Line Shapefiles associated with the most recent federal decennial census."

SECTION 2. This act is effective when it becomes law and applies to elections held on or after January 1, 2022.

In the General Assembly read three times and ratified this the 4th day of November, 2021.

s/ Ralph Hise
Presiding Officer of the Senate

s/ Tim Moore
Speaker of the House of Representatives

S.L.2021-173 Senate

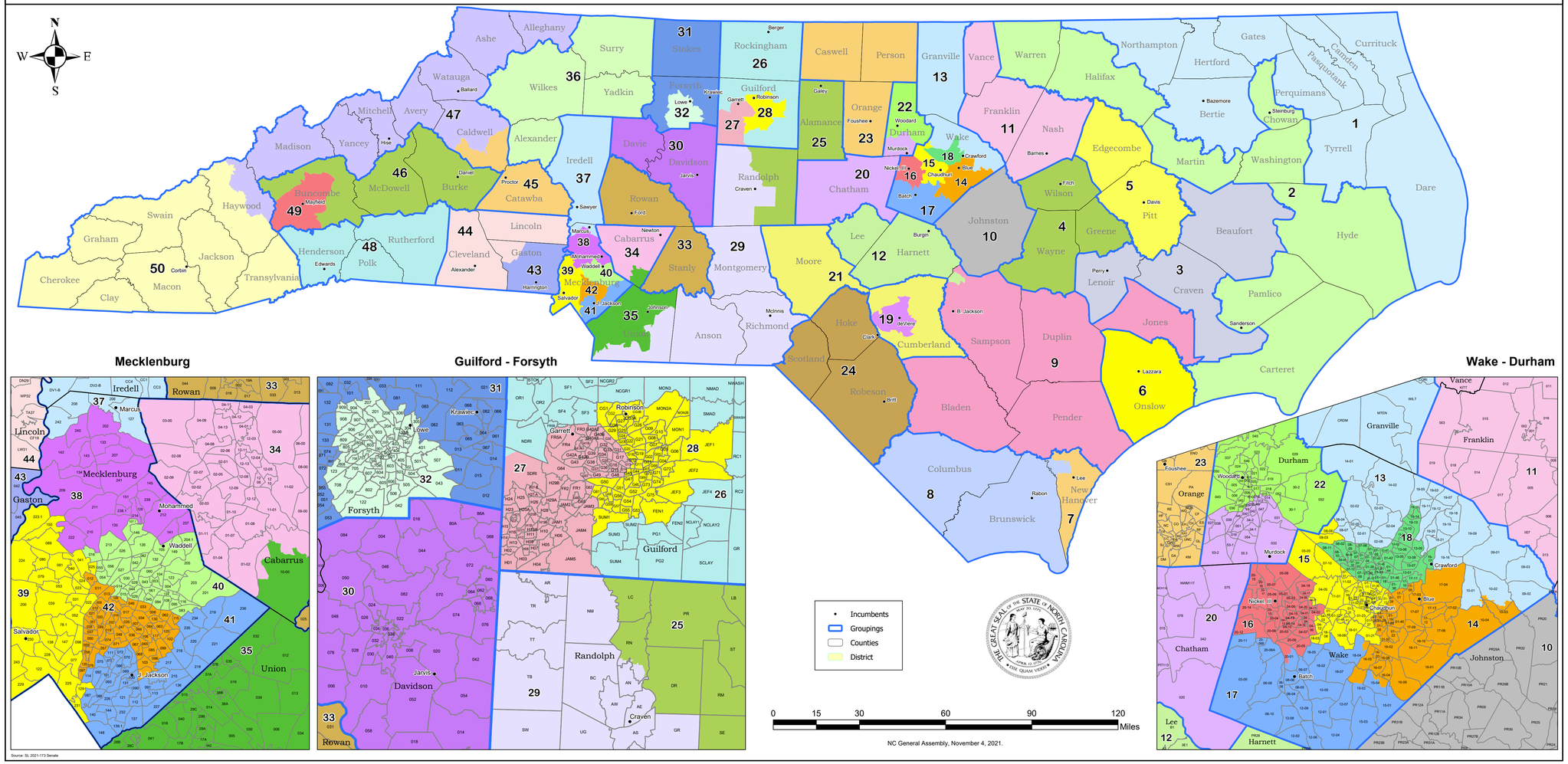

NCLCV v. Hall
21 CVS 15426
LDTX006

Population Deviation Report

District Plan: SL 2021-173 Senate

District	Seats	Ideal Pop	Actual Pop	Deviation	Deviation %
1	1	208,788	199,623	-9,165	-4.39%
2	1	208,788	198,557	-10,231	-4.90%
3	1	208,788	200,494	-8,294	-3.97%
4	1	208,788	216,568	7,780	3.73%
5	1	208,788	219,143	10,355	4.96%
6	1	208,788	204,576	-4,212	-2.02%
7	1	208,788	212,582	3,794	1.82%
8	1	208,788	200,436	-8,352	-4.00%
9	1	208,788	204,809	-3,979	-1.91%
10	1	208,788	215,999	7,211	3.45%
11	1	208,788	206,121	-2,667	-1.28%
12	1	208,788	198,776	-10,012	-4.80%
13	1	208,788	198,354	-10,434	-5.00%
14	1	208,788	198,506	-10,282	-4.92%
15	1	208,788	198,385	-10,403	-4.98%
16	1	208,788	198,412	-10,376	-4.97%
17	1	208,788	198,391	-10,397	-4.98%
18	1	208,788	198,354	-10,434	-5.00%
19	1	208,788	216,471	7,683	3.68%
20	1	208,788	199,272	-9,516	-4.56%
21	1	208,788	217,984	9,196	4.40%
22	1	208,788	201,846	-6,942	-3.32%
23	1	208,788	210,529	1,741	0.83%
24	1	208,788	202,786	-6,002	-2.87%
25	1	208,788	216,895	8,107	3.88%
26	1	208,788	201,897	-6,891	-3.30%
27	1	208,788	217,296	8,508	4.07%
28	1	208,788	213,202	4,414	2.11%
29	1	208,788	216,220	7,432	3.56%
30	1	208,788	211,642	2,854	1.37%
31	1	208,788	212,299	3,511	1.68%
32	1	208,788	214,811	6,023	2.88%
33	1	208,788	209,379	591	0.28%
34	1	208,788	218,896	10,108	4.84%
35	1	208,788	218,398	9,610	4.60%
36	1	208,788	210,986	2,198	1.05%
37	1	208,788	212,852	4,064	1.95%
38	1	208,788	218,466	9,678	4.64%
39	1	208,788	219,067	10,279	4.92%
40	1	208,788	218,411	9,623	4.61%
41	1	208,788	216,686	7,898	3.78%
42	1	208,788	216,693	7,905	3.79%
43	1	208,788	211,229	2,441	1.17%
44	1	208,788	203,043	-5,745	-2.75%

NCLCV v. Hall
21 CVS 15426
LDTX007

Population Deviation Report

District Plan: SL 2021-173 Senate

District	Seats	Ideal Pop	Actual Pop	Deviation	Deviation %
45	1	208,788	209,349	561	0.27%
46	1	208,788	200,575	-8,213	-3.93%
47	1	208,788	219,135	10,347	4.96%
48	1	208,788	200,053	-8,735	-4.18%
49	1	208,788	201,025	-7,763	-3.72%
50	1	208,788	213,909	5,121	2.45%
Totals:	**50**		**10,439,388**		

County - District Report

District Plan: SL 2021-173 Senate

County	District	Total County Population	Total District Population	County Pop in District	Percent of County Pop in District	Percent of District Pop in County
Alamance	25	171,415	216,895	171,415	100.00 %	79.03 %
Alexander	36	36,444	210,986	36,444	100.00 %	17.27 %
Alleghany	47	10,888	219,135	10,888	100.00 %	4.97 %
Anson	29	22,055	216,220	22,055	100.00 %	10.20 %
Ashe	47	26,577	219,135	26,577	100.00 %	12.13 %
Avery	47	17,806	219,135	17,806	100.00 %	8.13 %
Beaufort	3	44,652	200,494	44,652	100.00 %	22.27 %
Bertie	1	17,934	199,623	17,934	100.00 %	8.98 %
Bladen	9	29,606	204,809	29,606	100.00 %	14.46 %
Brunswick	8	136,693	200,436	136,693	100.00 %	68.20 %
Buncombe	46	269,452	200,575	68,427	25.39 %	34.12 %
	49	269,452	201,025	201,025	74.61 %	100.00 %
Burke	46	87,570	200,575	87,570	100.00 %	43.66 %
Cabarrus	34	225,804	218,896	218,896	96.94 %	100.00 %
	35	225,804	218,398	6,908	3.06 %	3.16 %
Caldwell	45	80,652	209,349	48,739	60.43 %	23.28 %
	47	80,652	219,135	31,913	39.57 %	14.56 %
Camden	1	10,355	199,623	10,355	100.00 %	5.19 %
Carteret	2	67,686	198,557	67,686	100.00 %	34.09 %
Caswell	23	22,736	210,529	22,736	100.00 %	10.80 %
Catawba	45	160,610	209,349	160,610	100.00 %	76.72 %
Chatham	20	76,285	199,272	76,285	100.00 %	38.28 %
Cherokee	50	28,774	213,909	28,774	100.00 %	13.45 %
Chowan	2	13,708	198,557	13,708	100.00 %	6.90 %
Clay	50	11,089	213,909	11,089	100.00 %	5.18 %
Cleveland	44	99,519	203,043	99,519	100.00 %	49.01 %
Columbus	8	50,623	200,436	50,623	100.00 %	25.26 %
Craven	3	100,720	200,494	100,720	100.00 %	50.24 %
Cumberland	19	334,728	216,471	216,471	64.67 %	100.00 %
	21	334,728	217,984	118,257	35.33 %	54.25 %
Currituck	1	28,100	199,623	28,100	100.00 %	14.08 %
Dare	1	36,915	199,623	36,915	100.00 %	18.49 %
Davidson	30	168,930	211,642	168,930	100.00 %	79.82 %
Davie	30	42,712	211,642	42,712	100.00 %	20.18 %
Duplin	9	48,715	204,809	48,715	100.00 %	23.79 %
Durham	20	324,833	199,272	122,987	37.86 %	61.72 %
	22	324,833	201,846	201,846	62.14 %	100.00 %
Edgecombe	5	48,900	219,143	48,900	100.00 %	22.31 %
Forsyth	31	382,590	212,299	167,779	43.85 %	79.03 %
	32	382,590	214,811	214,811	56.15 %	100.00 %
Franklin	11	68,573	206,121	68,573	100.00 %	33.27 %

County - District Report

District Plan: SL 2021-173 Senate

County	District	Total County Population	Total District Population	County Pop in District	Percent of County Pop in District	Percent of District Pop in County
Gaston	43	227,943	211,229	211,229	92.67 %	100.00 %
	44	227,943	203,043	16,714	7.33 %	8.23 %
Gates	1	10,478	199,623	10,478	100.00 %	5.25 %
Graham	50	8,030	213,909	8,030	100.00 %	3.75 %
Granville	13	60,992	198,354	60,992	100.00 %	30.75 %
Greene	4	20,451	216,568	20,451	100.00 %	9.44 %
Guilford	26	541,299	201,897	110,801	20.47 %	54.88 %
	27	541,299	217,296	217,296	40.14 %	100.00 %
	28	541,299	213,202	213,202	39.39 %	100.00 %
Halifax	2	48,622	198,557	48,622	100.00 %	24.49 %
Harnett	12	133,568	198,776	133,568	100.00 %	67.20 %
Haywood	47	62,089	219,135	23,299	37.53 %	10.63 %
	50	62,089	213,909	38,790	62.47 %	18.13 %
Henderson	48	116,281	200,053	116,281	100.00 %	58.13 %
Hertford	1	21,552	199,623	21,552	100.00 %	10.80 %
Hoke	24	52,082	202,786	52,082	100.00 %	25.68 %
Hyde	2	4,589	198,557	4,589	100.00 %	2.31 %
Iredell	37	186,693	212,852	186,693	100.00 %	87.71 %
Jackson	50	43,109	213,909	43,109	100.00 %	20.15 %
Johnston	10	215,999	215,999	215,999	100.00 %	100.00 %
Jones	9	9,172	204,809	9,172	100.00 %	4.48 %
Lee	12	63,285	198,776	63,285	100.00 %	31.84 %
Lenoir	3	55,122	200,494	55,122	100.00 %	27.49 %
Lincoln	44	86,810	203,043	86,810	100.00 %	42.75 %
Macon	50	37,014	213,909	37,014	100.00 %	17.30 %
Madison	47	21,193	219,135	21,193	100.00 %	9.67 %
Martin	2	22,031	198,557	22,031	100.00 %	11.10 %
McDowell	46	44,578	200,575	44,578	100.00 %	22.23 %
Mecklenburg	37	1,115,482	212,852	26,159	2.35 %	12.29 %
	38	1,115,482	218,466	218,466	19.58 %	100.00 %
	39	1,115,482	219,067	219,067	19.64 %	100.00 %
	40	1,115,482	218,411	218,411	19.58 %	100.00 %
	41	1,115,482	216,686	216,686	19.43 %	100.00 %
	42	1,115,482	216,693	216,693	19.43 %	100.00 %
Mitchell	47	14,903	219,135	14,903	100.00 %	6.80 %
Montgomery	29	25,751	216,220	25,751	100.00 %	11.91 %
Moore	21	99,727	217,984	99,727	100.00 %	45.75 %
Nash	11	94,970	206,121	94,970	100.00 %	46.07 %
New Hanover	7	225,702	212,582	212,582	94.19 %	100.00 %
	8	225,702	200,436	13,120	5.81 %	6.55 %
Northampton	1	17,471	199,623	17,471	100.00 %	8.75 %
Onslow	6	204,576	204,576	204,576	100.00 %	100.00 %

County - District Report

District Plan: SL 2021-173 Senate

County	District	Total County Population	Total District Population	County Pop in District	Percent of County Pop in District	Percent of District Pop in County
Orange	23	148,696	210,529	148,696	100.00 %	70.63 %
Pamlico	2	12,276	198,557	12,276	100.00 %	6.18 %
Pasquotank	1	40,568	199,623	40,568	100.00 %	20.32 %
Pender	9	60,203	204,809	60,203	100.00 %	29.39 %
Perquimans	1	13,005	199,623	13,005	100.00 %	6.51 %
Person	23	39,097	210,529	39,097	100.00 %	18.57 %
Pitt	5	170,243	219,143	170,243	100.00 %	77.69 %
Polk	48	19,328	200,053	19,328	100.00 %	9.66 %
Randolph	25	144,171	216,895	45,480	31.55 %	20.97 %
	29	144,171	216,220	98,691	68.45 %	45.64 %
Richmond	29	42,946	216,220	42,946	100.00 %	19.86 %
Robeson	24	116,530	202,786	116,530	100.00 %	57.46 %
Rockingham	26	91,096	201,897	91,096	100.00 %	45.12 %
Rowan	33	146,875	209,379	146,875	100.00 %	70.15 %
Rutherford	48	64,444	200,053	64,444	100.00 %	32.21 %
Sampson	9	59,036	204,809	57,113	96.74 %	27.89 %
	12	59,036	198,776	1,923	3.26 %	0.97 %
Scotland	24	34,174	202,786	34,174	100.00 %	16.85 %
Stanly	33	62,504	209,379	62,504	100.00 %	29.85 %
Stokes	31	44,520	212,299	44,520	100.00 %	20.97 %
Surry	36	71,359	210,986	71,359	100.00 %	33.82 %
Swain	50	14,117	213,909	14,117	100.00 %	6.60 %
Transylvania	50	32,986	213,909	32,986	100.00 %	15.42 %
Tyrrell	1	3,245	199,623	3,245	100.00 %	1.63 %
Union	29	238,267	216,220	26,777	11.24 %	12.38 %
	35	238,267	218,398	211,490	88.76 %	96.84 %
Vance	11	42,578	206,121	42,578	100.00 %	20.66 %
Wake	13	1,129,410	198,354	137,362	12.16 %	69.25 %
	14	1,129,410	198,506	198,506	17.58 %	100.00 %
	15	1,129,410	198,385	198,385	17.57 %	100.00 %
	16	1,129,410	198,412	198,412	17.57 %	100.00 %
	17	1,129,410	198,391	198,391	17.57 %	100.00 %
	18	1,129,410	198,354	198,354	17.56 %	100.00 %
Warren	2	18,642	198,557	18,642	100.00 %	9.39 %
Washington	2	11,003	198,557	11,003	100.00 %	5.54 %
Watauga	47	54,086	219,135	54,086	100.00 %	24.68 %
Wayne	4	117,333	216,568	117,333	100.00 %	54.18 %
Wilkes	36	65,969	210,986	65,969	100.00 %	31.27 %
Wilson	4	78,784	216,568	78,784	100.00 %	36.38 %
Yadkin	36	37,214	210,986	37,214	100.00 %	17.64 %
Yancey	47	18,470	219,135	18,470	100.00 %	8.43 %
			Total:	**10,439,388**		

County - District Report

District Plan: SL 2021-173 Senate

County	District	Total County Population	Total District Population	County Pop in District	Percent of County Pop in District	Percent of District Pop in County

Number of split counties: 15
Display: all counties

District - County Report

District Plan: SL 2021-173 Senate

District	County	Total District Population	Total County Population	District Pop in County	Percent of District Pop in County	Percent of County Pop in District
1	Bertie	199,623	17,934	17,934	8.98 %	100.00 %
	Camden	199,623	10,355	10,355	5.19 %	100.00 %
	Currituck	199,623	28,100	28,100	14.08 %	100.00 %
	Dare	199,623	36,915	36,915	18.49 %	100.00 %
	Gates	199,623	10,478	10,478	5.25 %	100.00 %
	Hertford	199,623	21,552	21,552	10.80 %	100.00 %
	Northampton	199,623	17,471	17,471	8.75 %	100.00 %
	Pasquotank	199,623	40,568	40,568	20.32 %	100.00 %
	Perquimans	199,623	13,005	13,005	6.51 %	100.00 %
	Tyrrell	199,623	3,245	3,245	1.63 %	100.00 %
2	Carteret	198,557	67,686	67,686	34.09 %	100.00 %
	Chowan	198,557	13,708	13,708	6.90 %	100.00 %
	Halifax	198,557	48,622	48,622	24.49 %	100.00 %
	Hyde	198,557	4,589	4,589	2.31 %	100.00 %
	Martin	198,557	22,031	22,031	11.10 %	100.00 %
	Pamlico	198,557	12,276	12,276	6.18 %	100.00 %
	Warren	198,557	18,642	18,642	9.39 %	100.00 %
	Washington	198,557	11,003	11,003	5.54 %	100.00 %
3	Beaufort	200,494	44,652	44,652	22.27 %	100.00 %
	Craven	200,494	100,720	100,720	50.24 %	100.00 %
	Lenoir	200,494	55,122	55,122	27.49 %	100.00 %
4	Greene	216,568	20,451	20,451	9.44 %	100.00 %
	Wayne	216,568	117,333	117,333	54.18 %	100.00 %
	Wilson	216,568	78,784	78,784	36.38 %	100.00 %
5	Edgecombe	219,143	48,900	48,900	22.31 %	100.00 %
	Pitt	219,143	170,243	170,243	77.69 %	100.00 %
6	Onslow	204,576	204,576	204,576	100.00 %	100.00 %
7	New Hanover	212,582	225,702	212,582	100.00 %	94.19 %
8	Brunswick	200,436	136,693	136,693	68.20 %	100.00 %
	Columbus	200,436	50,623	50,623	25.26 %	100.00 %
	New Hanover	200,436	225,702	13,120	6.55 %	5.81 %
9	Bladen	204,809	29,606	29,606	14.46 %	100.00 %
	Duplin	204,809	48,715	48,715	23.79 %	100.00 %
	Jones	204,809	9,172	9,172	4.48 %	100.00 %
	Pender	204,809	60,203	60,203	29.39 %	100.00 %
	Sampson	204,809	59,036	57,113	27.89 %	96.74 %
10	Johnston	215,999	215,999	215,999	100.00 %	100.00 %
11	Franklin	206,121	68,573	68,573	33.27 %	100.00 %
	Nash	206,121	94,970	94,970	46.07 %	100.00 %
	Vance	206,121	42,578	42,578	20.66 %	100.00 %

District - County Report

District Plan: SL 2021-173 Senate

District	County	Total District Population	Total County Population	District Pop in County	Percent of District Pop in County	Percent of County Pop in District
12	Harnett	198,776	133,568	133,568	67.20 %	100.00 %
	Lee	198,776	63,285	63,285	31.84 %	100.00 %
	Sampson	198,776	59,036	1,923	0.97 %	3.26 %
13	Granville	198,354	60,992	60,992	30.75 %	100.00 %
	Wake	198,354	1,129,410	137,362	69.25 %	12.16 %
14	Wake	198,506	1,129,410	198,506	100.00 %	17.58 %
15	Wake	198,385	1,129,410	198,385	100.00 %	17.57 %
16	Wake	198,412	1,129,410	198,412	100.00 %	17.57 %
17	Wake	198,391	1,129,410	198,391	100.00 %	17.57 %
18	Wake	198,354	1,129,410	198,354	100.00 %	17.56 %
19	Cumberland	216,471	334,728	216,471	100.00 %	64.67 %
20	Chatham	199,272	76,285	76,285	38.28 %	100.00 %
	Durham	199,272	324,833	122,987	61.72 %	37.86 %
21	Cumberland	217,984	334,728	118,257	54.25 %	35.33 %
	Moore	217,984	99,727	99,727	45.75 %	100.00 %
22	Durham	201,846	324,833	201,846	100.00 %	62.14 %
23	Caswell	210,529	22,736	22,736	10.80 %	100.00 %
	Orange	210,529	148,696	148,696	70.63 %	100.00 %
	Person	210,529	39,097	39,097	18.57 %	100.00 %
24	Hoke	202,786	52,082	52,082	25.68 %	100.00 %
	Robeson	202,786	116,530	116,530	57.46 %	100.00 %
	Scotland	202,786	34,174	34,174	16.85 %	100.00 %
25	Alamance	216,895	171,415	171,415	79.03 %	100.00 %
	Randolph	216,895	144,171	45,480	20.97 %	31.55 %
26	Guilford	201,897	541,299	110,801	54.88 %	20.47 %
	Rockingham	201,897	91,096	91,096	45.12 %	100.00 %
27	Guilford	217,296	541,299	217,296	100.00 %	40.14 %
28	Guilford	213,202	541,299	213,202	100.00 %	39.39 %
29	Anson	216,220	22,055	22,055	10.20 %	100.00 %
	Montgomery	216,220	25,751	25,751	11.91 %	100.00 %
	Randolph	216,220	144,171	98,691	45.64 %	68.45 %
	Richmond	216,220	42,946	42,946	19.86 %	100.00 %
	Union	216,220	238,267	26,777	12.38 %	11.24 %
30	Davidson	211,642	168,930	168,930	79.82 %	100.00 %
	Davie	211,642	42,712	42,712	20.18 %	100.00 %
31	Forsyth	212,299	382,590	167,779	79.03 %	43.85 %
	Stokes	212,299	44,520	44,520	20.97 %	100.00 %
32	Forsyth	214,811	382,590	214,811	100.00 %	56.15 %
33	Rowan	209,379	146,875	146,875	70.15 %	100.00 %
	Stanly	209,379	62,504	62,504	29.85 %	100.00 %
34	Cabarrus	218,896	225,804	218,896	100.00 %	96.94 %

District - County Report

District Plan: SL 2021-173 Senate

District	County	Total District Population	Total County Population	District Pop in County	Percent of District Pop in County	Percent of County Pop in District
35	Cabarrus	218,398	225,804	6,908	3.16 %	3.06 %
	Union	218,398	238,267	211,490	96.84 %	88.76 %
36	Alexander	210,986	36,444	36,444	17.27 %	100.00 %
	Surry	210,986	71,359	71,359	33.82 %	100.00 %
	Wilkes	210,986	65,969	65,969	31.27 %	100.00 %
	Yadkin	210,986	37,214	37,214	17.64 %	100.00 %
37	Iredell	212,852	186,693	186,693	87.71 %	100.00 %
	Mecklenburg	212,852	1,115,482	26,159	12.29 %	2.35 %
38	Mecklenburg	218,466	1,115,482	218,466	100.00 %	19.58 %
39	Mecklenburg	219,067	1,115,482	219,067	100.00 %	19.64 %
40	Mecklenburg	218,411	1,115,482	218,411	100.00 %	19.58 %
41	Mecklenburg	216,686	1,115,482	216,686	100.00 %	19.43 %
42	Mecklenburg	216,693	1,115,482	216,693	100.00 %	19.43 %
43	Gaston	211,229	227,943	211,229	100.00 %	92.67 %
44	Cleveland	203,043	99,519	99,519	49.01 %	100.00 %
	Gaston	203,043	227,943	16,714	8.23 %	7.33 %
	Lincoln	203,043	86,810	86,810	42.75 %	100.00 %
45	Caldwell	209,349	80,652	48,739	23.28 %	60.43 %
	Catawba	209,349	160,610	160,610	76.72 %	100.00 %
46	Buncombe	200,575	269,452	68,427	34.12 %	25.39 %
	Burke	200,575	87,570	87,570	43.66 %	100.00 %
	McDowell	200,575	44,578	44,578	22.23 %	100.00 %
47	Alleghany	219,135	10,888	10,888	4.97 %	100.00 %
	Ashe	219,135	26,577	26,577	12.13 %	100.00 %
	Avery	219,135	17,806	17,806	8.13 %	100.00 %
	Caldwell	219,135	80,652	31,913	14.56 %	39.57 %
	Haywood	219,135	62,089	23,299	10.63 %	37.53 %
	Madison	219,135	21,193	21,193	9.67 %	100.00 %
	Mitchell	219,135	14,903	14,903	6.80 %	100.00 %
	Watauga	219,135	54,086	54,086	24.68 %	100.00 %
	Yancey	219,135	18,470	18,470	8.43 %	100.00 %
48	Henderson	200,053	116,281	116,281	58.13 %	100.00 %
	Polk	200,053	19,328	19,328	9.66 %	100.00 %
	Rutherford	200,053	64,444	64,444	32.21 %	100.00 %
49	Buncombe	201,025	269,452	201,025	100.00 %	74.61 %

District - County Report

District Plan: SL 2021-173 Senate

District	County	Total District Population	Total County Population	District Pop in County	Percent of District Pop in County	Percent of County Pop in District
50	Cherokee	213,909	28,774	28,774	13.45 %	100.00 %
	Clay	213,909	11,089	11,089	5.18 %	100.00 %
	Graham	213,909	8,030	8,030	3.75 %	100.00 %
	Haywood	213,909	62,089	38,790	18.13 %	62.47 %
	Jackson	213,909	43,109	43,109	20.15 %	100.00 %
	Macon	213,909	37,014	37,014	17.30 %	100.00 %
	Swain	213,909	14,117	14,117	6.60 %	100.00 %
	Transylvania	213,909	32,986	32,986	15.42 %	100.00 %
			Total:	**10,439,388**		

Municipality - District Report

District Plan: SL 2021-173 Senate

Municipality	District	Total Muni Population	Total District Population	Muni Pop in District	Percent of Muni Pop in District	Percent of District Pop in Muni
Aberdeen	21	8,516	217,984	8,516	100.00 %	3.91 %
Ahoskie	1	4,891	199,623	4,891	100.00 %	2.45 %
Alamance	25	988	216,895	988	100.00 %	0.46 %
Albemarle	33	16,432	209,379	16,432	100.00 %	7.85 %
Alliance	2	733	198,557	733	100.00 %	0.37 %
Andrews	50	1,667	213,909	1,667	100.00 %	0.78 %
Angier	12	5,265	198,776	4,709	89.44 %	2.37 %
	17	5,265	198,391	556	10.56 %	0.28 %
Ansonville	29	440	216,220	440	100.00 %	0.20 %
Apex	16	58,780	198,412	26,547	45.16 %	13.38 %
	17	58,780	198,391	32,233	54.84 %	16.25 %
Arapahoe	2	416	198,557	416	100.00 %	0.21 %
Archdale	27	11,907	217,296	380	3.19 %	0.17 %
	29	11,907	216,220	11,527	96.81 %	5.33 %
Archer Lodge	10	4,797	215,999	4,797	100.00 %	2.22 %
Asheboro	25	27,156	216,895	0	0.00 %	0.00 %
	29	27,156	216,220	27,156	100.00 %	12.56 %
Asheville	46	94,589	200,575	0	0.00 %	0.00 %
	49	94,589	201,025	94,589	100.00 %	47.05 %
Askewville	1	184	199,623	184	100.00 %	0.09 %
Atkinson	9	296	204,809	296	100.00 %	0.14 %
Atlantic Beach	2	1,364	198,557	1,364	100.00 %	0.69 %
Aulander	1	763	199,623	763	100.00 %	0.38 %
Aurora	3	455	200,494	455	100.00 %	0.23 %
Autryville	9	167	204,809	167	100.00 %	0.08 %
Ayden	5	4,977	219,143	4,977	100.00 %	2.27 %
Badin	33	2,024	209,379	2,024	100.00 %	0.97 %
Bailey	11	568	206,121	568	100.00 %	0.28 %
Bakersville	47	450	219,135	450	100.00 %	0.21 %
Bald Head Island	8	268	200,436	268	100.00 %	0.13 %
Banner Elk	47	1,049	219,135	1,049	100.00 %	0.48 %
Bath	3	245	200,494	245	100.00 %	0.12 %
Bayboro	2	1,161	198,557	1,161	100.00 %	0.58 %
Bear Grass	2	89	198,557	89	100.00 %	0.04 %
Beaufort	2	4,464	198,557	4,464	100.00 %	2.25 %
Beech Mountain	47	675	219,135	675	100.00 %	0.31 %
Belhaven	3	1,410	200,494	1,410	100.00 %	0.70 %
Belmont	43	15,010	211,229	15,010	100.00 %	7.11 %
Belville	8	2,406	200,436	2,406	100.00 %	1.20 %
Belwood	44	857	203,043	857	100.00 %	0.42 %
Benson	10	3,967	215,999	3,967	100.00 %	1.84 %
	12	3,967	198,776	0	0.00 %	0.00 %

Municipality - District Report

District Plan: SL 2021-173 Senate

Municipality	District	Total Muni Population	Total District Population	Muni Pop in District	Percent of Muni Pop in District	Percent of District Pop in Muni
Bermuda Run	30	3,120	211,642	3,120	100.00 %	1.47 %
Bessemer City	43	5,428	211,229	5,428	100.00 %	2.57 %
	44	5,428	203,043	0	0.00 %	0.00 %
Bethania	31	344	212,299	344	100.00 %	0.16 %
Bethel	5	1,373	219,143	1,373	100.00 %	0.63 %
Beulaville	9	1,116	204,809	1,116	100.00 %	0.54 %
Biltmore Forest	49	1,409	201,025	1,409	100.00 %	0.70 %
Biscoe	29	1,848	216,220	1,848	100.00 %	0.85 %
Black Creek	4	692	216,568	692	100.00 %	0.32 %
Black Mountain	46	8,426	200,575	8,426	100.00 %	4.20 %
Bladenboro	9	1,648	204,809	1,648	100.00 %	0.80 %
Blowing Rock	47	1,376	219,135	1,376	100.00 %	0.63 %
Boardman	8	166	200,436	166	100.00 %	0.08 %
Bogue	2	695	198,557	695	100.00 %	0.35 %
Boiling Spring Lakes	8	5,943	200,436	5,943	100.00 %	2.97 %
Boiling Springs	44	4,615	203,043	4,615	100.00 %	2.27 %
Bolivia	8	149	200,436	149	100.00 %	0.07 %
Bolton	8	519	200,436	519	100.00 %	0.26 %
Boone	47	19,092	219,135	19,092	100.00 %	8.71 %
Boonville	36	1,185	210,986	1,185	100.00 %	0.56 %
Bostic	48	355	200,053	355	100.00 %	0.18 %
Brevard	50	7,744	213,909	7,744	100.00 %	3.62 %
Bridgeton	3	349	200,494	349	100.00 %	0.17 %
Broadway	12	1,267	198,776	1,267	100.00 %	0.64 %
Brookford	45	442	209,349	442	100.00 %	0.21 %
Brunswick	8	973	200,436	973	100.00 %	0.49 %
Bryson City	50	1,558	213,909	1,558	100.00 %	0.73 %
Bunn	11	327	206,121	327	100.00 %	0.16 %
Burgaw	9	3,088	204,809	3,088	100.00 %	1.51 %
Burlington	25	57,303	216,895	55,481	96.82 %	25.58 %
	26	57,303	201,897	1,822	3.18 %	0.90 %
Burnsville	47	1,614	219,135	1,614	100.00 %	0.74 %
Butner	13	8,397	198,354	8,397	100.00 %	4.23 %
Cajah's Mountain	45	2,722	209,349	2,722	100.00 %	1.30 %
	47	2,722	219,135	0	0.00 %	0.00 %
Calabash	8	2,011	200,436	2,011	100.00 %	1.00 %
Calypso	9	327	204,809	327	100.00 %	0.16 %
Cameron	21	244	217,984	244	100.00 %	0.11 %
Candor	21	813	217,984	0	0.00 %	0.00 %
	29	813	216,220	813	100.00 %	0.38 %
Canton	47	4,422	219,135	4,422	100.00 %	2.02 %
Cape Carteret	2	2,224	198,557	2,224	100.00 %	1.12 %

Municipality - District Report

District Plan: SL 2021-173 Senate

Municipality	District	Total Muni Population	Total District Population	Muni Pop in District	Percent of Muni Pop in District	Percent of District Pop in Muni
Carolina Beach	7	6,564	212,582	6,564	100.00 %	3.09 %
Carolina Shores	8	4,588	200,436	4,588	100.00 %	2.29 %
Carrboro	23	21,295	210,529	21,295	100.00 %	10.11 %
Carthage	21	2,775	217,984	2,775	100.00 %	1.27 %
Cary	15	174,721	198,385	23,315	13.34 %	11.75 %
	16	174,721	198,412	136,584	78.17 %	68.84 %
	17	174,721	198,391	11,113	6.36 %	5.60 %
	20	174,721	199,272	3,709	2.12 %	1.86 %
Casar	44	305	203,043	305	100.00 %	0.15 %
Castalia	11	264	206,121	264	100.00 %	0.13 %
Caswell Beach	8	395	200,436	395	100.00 %	0.20 %
Catawba	45	702	209,349	702	100.00 %	0.34 %
Cedar Point	2	1,764	198,557	1,764	100.00 %	0.89 %
Cedar Rock	45	301	209,349	0	0.00 %	0.00 %
	47	301	219,135	301	100.00 %	0.14 %
Cerro Gordo	8	131	200,436	131	100.00 %	0.07 %
Chadbourn	8	1,574	200,436	1,574	100.00 %	0.79 %
Chapel Hill	20	61,960	199,272	2,906	4.69 %	1.46 %
	23	61,960	210,529	59,054	95.31 %	28.05 %
Charlotte	38	874,579	218,466	118,479	13.55 %	54.23 %
	39	874,579	219,067	176,791	20.21 %	80.70 %
	40	874,579	218,411	209,480	23.95 %	95.91 %
	41	874,579	216,686	153,144	17.51 %	70.68 %
	42	874,579	216,693	216,685	24.78 %	100.00 %
Cherryville	44	6,078	203,043	6,078	100.00 %	2.99 %
Chimney Rock Village	48	140	200,053	140	100.00 %	0.07 %
China Grove	33	4,434	209,379	4,434	100.00 %	2.12 %
Chocowinity	3	722	200,494	722	100.00 %	0.36 %
Claremont	45	1,692	209,349	1,692	100.00 %	0.81 %
Clarkton	9	614	204,809	614	100.00 %	0.30 %
Clayton	10	26,307	215,999	26,307	100.00 %	12.18 %
	14	26,307	198,506	0	0.00 %	0.00 %
Clemmons	31	21,163	212,299	21,163	100.00 %	9.97 %
Cleveland	33	846	209,379	846	100.00 %	0.40 %
Clinton	9	8,383	204,809	8,383	100.00 %	4.09 %
Clyde	47	1,368	219,135	1,368	100.00 %	0.62 %
Coats	12	2,155	198,776	2,155	100.00 %	1.08 %
Cofield	1	267	199,623	267	100.00 %	0.13 %
Colerain	1	217	199,623	217	100.00 %	0.11 %
Columbia	1	610	199,623	610	100.00 %	0.31 %
Columbus	48	1,060	200,053	1,060	100.00 %	0.53 %
Como	1	67	199,623	67	100.00 %	0.03 %

Municipality - District Report

District Plan: SL 2021-173 Senate

Municipality	District	Total Muni Population	Total District Population	Muni Pop in District	Percent of Muni Pop in District	Percent of District Pop in Muni
Concord	34	105,240	218,896	105,240	100.00 %	48.08 %
Conetoe	5	198	219,143	198	100.00 %	0.09 %
Connelly Springs	46	1,529	200,575	1,529	100.00 %	0.76 %
Conover	45	8,421	209,349	8,421	100.00 %	4.02 %
Conway	1	752	199,623	752	100.00 %	0.38 %
Cooleemee	30	940	211,642	940	100.00 %	0.44 %
Cornelius	37	31,412	212,852	10,223	32.54 %	4.80 %
	38	31,412	218,466	21,189	67.46 %	9.70 %
Cove City	3	378	200,494	378	100.00 %	0.19 %
Cramerton	43	5,296	211,229	5,296	100.00 %	2.51 %
Creedmoor	13	4,866	198,354	4,866	100.00 %	2.45 %
Creswell	2	207	198,557	207	100.00 %	0.10 %
Crossnore	47	143	219,135	143	100.00 %	0.07 %
Dallas	43	5,927	211,229	5,927	100.00 %	2.81 %
Danbury	31	189	212,299	189	100.00 %	0.09 %
Davidson	37	15,106	212,852	15,106	100.00 %	7.10 %
Dellview	44	6	203,043	6	100.00 %	0.00 %
Denton	30	1,494	211,642	1,494	100.00 %	0.71 %
Dillsboro	50	213	213,909	213	100.00 %	0.10 %
Dobbins Heights	29	687	216,220	687	100.00 %	0.32 %
Dobson	36	1,462	210,986	1,462	100.00 %	0.69 %
Dortches	11	1,082	206,121	1,082	100.00 %	0.52 %
Dover	3	349	200,494	349	100.00 %	0.17 %
Drexel	46	1,760	200,575	1,760	100.00 %	0.88 %
Dublin	9	267	204,809	267	100.00 %	0.13 %
Duck	1	742	199,623	742	100.00 %	0.37 %
Dunn	12	8,446	198,776	8,446	100.00 %	4.25 %
Durham	15	283,506	198,385	269	0.09 %	0.14 %
	16	283,506	198,412	0	0.00 %	0.00 %
	20	283,506	199,272	115,188	40.63 %	57.80 %
	22	283,506	201,846	167,905	59.22 %	83.18 %
	23	283,506	210,529	144	0.05 %	0.07 %
Earl	44	198	203,043	198	100.00 %	0.10 %
East Arcadia	9	418	204,809	418	100.00 %	0.20 %
East Bend	36	634	210,986	634	100.00 %	0.30 %
East Laurinburg	24	234	202,786	234	100.00 %	0.12 %
Eastover	21	3,656	217,984	3,656	100.00 %	1.68 %
East Spencer	33	1,567	209,379	1,567	100.00 %	0.75 %
Eden	26	15,421	201,897	15,421	100.00 %	7.64 %
Edenton	2	4,460	198,557	4,460	100.00 %	2.25 %
Elizabeth City	1	18,631	199,623	18,631	100.00 %	9.33 %
Elizabethtown	9	3,296	204,809	3,296	100.00 %	1.61 %

Municipality - District Report

District Plan: SL 2021-173 Senate

Municipality	District	Total Muni Population	Total District Population	Muni Pop in District	Percent of Muni Pop in District	Percent of District Pop in Muni
Elkin	36	4,122	210,986	4,122	100.00 %	1.95 %
Elk Park	47	542	219,135	542	100.00 %	0.25 %
Ellenboro	48	723	200,053	723	100.00 %	0.36 %
Ellerbe	29	864	216,220	864	100.00 %	0.40 %
Elm City	4	1,218	216,568	1,218	100.00 %	0.56 %
	11	1,218	206,121	0	0.00 %	0.00 %
Elon	25	11,336	216,895	11,336	100.00 %	5.23 %
Emerald Isle	2	3,847	198,557	3,847	100.00 %	1.94 %
Enfield	2	1,865	198,557	1,865	100.00 %	0.94 %
Erwin	12	4,542	198,776	4,542	100.00 %	2.28 %
Eureka	4	214	216,568	214	100.00 %	0.10 %
Everetts	2	150	198,557	150	100.00 %	0.08 %
Fair Bluff	8	709	200,436	709	100.00 %	0.35 %
Fairmont	24	2,191	202,786	2,191	100.00 %	1.08 %
Fairview	35	3,456	218,398	3,456	100.00 %	1.58 %
Faison	9	784	204,809	784	100.00 %	0.38 %
Faith	33	819	209,379	819	100.00 %	0.39 %
Falcon	9	324	204,809	0	0.00 %	0.00 %
	21	324	217,984	324	100.00 %	0.15 %
Falkland	5	47	219,143	47	100.00 %	0.02 %
Fallston	44	627	203,043	627	100.00 %	0.31 %
Farmville	5	4,461	219,143	4,461	100.00 %	2.04 %
Fayetteville	19	208,501	216,471	183,928	88.21 %	84.97 %
	21	208,501	217,984	24,573	11.79 %	11.27 %
Flat Rock	48	3,486	200,053	3,486	100.00 %	1.74 %
Fletcher	48	7,987	200,053	7,987	100.00 %	3.99 %
Fontana Dam	50	13	213,909	13	100.00 %	0.01 %
Forest City	48	7,377	200,053	7,377	100.00 %	3.69 %
Forest Hills	50	303	213,909	303	100.00 %	0.14 %
Fountain	5	385	219,143	385	100.00 %	0.18 %
Four Oaks	10	2,158	215,999	2,158	100.00 %	1.00 %
Foxfire	21	1,288	217,984	1,288	100.00 %	0.59 %
Franklin	50	4,175	213,909	4,175	100.00 %	1.95 %
Franklinton	11	2,456	206,121	2,456	100.00 %	1.19 %
Franklinville	25	1,197	216,895	1,197	100.00 %	0.55 %
Fremont	4	1,196	216,568	1,196	100.00 %	0.55 %
Fuquay-Varina	12	34,152	198,776	0	0.00 %	0.00 %
	17	34,152	198,391	34,152	100.00 %	17.21 %
Gamewell	45	3,702	209,349	3,702	100.00 %	1.77 %
	47	3,702	219,135	0	0.00 %	0.00 %
Garland	9	595	204,809	595	100.00 %	0.29 %

Municipality - District Report

District Plan: SL 2021-173 Senate

Municipality	District	Total Muni Population	Total District Population	Muni Pop in District	Percent of Muni Pop in District	Percent of District Pop in Muni
Garner	14	31,159	198,506	31,159	100.00 %	15.70 %
	17	31,159	198,391	0	0.00 %	0.00 %
Garysburg	1	904	199,623	904	100.00 %	0.45 %
Gaston	1	1,008	199,623	1,008	100.00 %	0.50 %
Gastonia	43	80,411	211,229	80,411	100.00 %	38.07 %
	44	80,411	203,043	0	0.00 %	0.00 %
Gatesville	1	267	199,623	267	100.00 %	0.13 %
Gibson	24	449	202,786	449	100.00 %	0.22 %
Gibsonville	25	8,920	216,895	4,278	47.96 %	1.97 %
	26	8,920	201,897	4,642	52.04 %	2.30 %
Glen Alpine	46	1,529	200,575	1,529	100.00 %	0.76 %
Godwin	21	128	217,984	128	100.00 %	0.06 %
Goldsboro	4	33,657	216,568	33,657	100.00 %	15.54 %
Goldston	20	234	199,272	234	100.00 %	0.12 %
Graham	25	17,157	216,895	17,157	100.00 %	7.91 %
Grandfather Village	47	95	219,135	95	100.00 %	0.04 %
Granite Falls	45	4,965	209,349	4,965	100.00 %	2.37 %
Granite Quarry	33	2,984	209,379	2,984	100.00 %	1.43 %
Grantsboro	2	692	198,557	692	100.00 %	0.35 %
Greenevers	9	567	204,809	567	100.00 %	0.28 %
Green Level	25	3,152	216,895	3,152	100.00 %	1.45 %
Greensboro	26	299,035	201,897	12,873	4.30 %	6.38 %
	27	299,035	217,296	92,205	30.83 %	42.43 %
	28	299,035	213,202	193,957	64.86 %	90.97 %
Greenville	5	87,521	219,143	87,521	100.00 %	39.94 %
Grifton	3	2,448	200,494	147	6.00 %	0.07 %
	5	2,448	219,143	2,301	94.00 %	1.05 %
Grimesland	5	386	219,143	386	100.00 %	0.18 %
Grover	44	802	203,043	802	100.00 %	0.39 %
Halifax	2	170	198,557	170	100.00 %	0.09 %
Hamilton	2	306	198,557	306	100.00 %	0.15 %
Hamlet	29	6,025	216,220	6,025	100.00 %	2.79 %
Harmony	37	543	212,852	543	100.00 %	0.26 %
Harrells	9	160	204,809	160	100.00 %	0.08 %
Harrellsville	1	85	199,623	85	100.00 %	0.04 %
Harrisburg	34	18,967	218,896	18,967	100.00 %	8.66 %
Hassell	2	49	198,557	49	100.00 %	0.02 %
Havelock	3	16,621	200,494	16,621	100.00 %	8.29 %
Haw River	25	2,252	216,895	2,252	100.00 %	1.04 %
Hayesville	50	461	213,909	461	100.00 %	0.22 %
Hemby Bridge	35	1,614	218,398	1,614	100.00 %	0.74 %
Henderson	11	15,060	206,121	15,060	100.00 %	7.31 %

Municipality - District Report

District Plan: SL 2021-173 Senate

Municipality	District	Total Muni Population	Total District Population	Muni Pop in District	Percent of Muni Pop in District	Percent of District Pop in Muni
Hendersonville	48	15,137	200,053	15,137	100.00 %	7.57 %
Hertford	1	1,934	199,623	1,934	100.00 %	0.97 %
Hickory	45	43,490	209,349	43,411	99.82 %	20.74 %
	46	43,490	200,575	79	0.18 %	0.04 %
Highlands	50	1,072	213,909	1,072	100.00 %	0.50 %
High Point	27	114,059	217,296	107,321	94.09 %	49.39 %
	29	114,059	216,220	8	0.01 %	0.00 %
	30	114,059	211,642	6,646	5.83 %	3.14 %
	31	114,059	212,299	84	0.07 %	0.04 %
High Shoals	43	595	211,229	595	100.00 %	0.28 %
	44	595	203,043	0	0.00 %	0.00 %
Hildebran	46	1,679	200,575	1,679	100.00 %	0.84 %
Hillsborough	23	9,660	210,529	9,660	100.00 %	4.59 %
Hobgood	2	268	198,557	268	100.00 %	0.13 %
Hoffman	29	418	216,220	418	100.00 %	0.19 %
Holden Beach	8	921	200,436	921	100.00 %	0.46 %
Holly Ridge	6	4,171	204,576	4,171	100.00 %	2.04 %
Holly Springs	17	41,239	198,391	41,239	100.00 %	20.79 %
Hookerton	4	413	216,568	413	100.00 %	0.19 %
Hope Mills	19	17,808	216,471	2,593	14.56 %	1.20 %
	21	17,808	217,984	15,215	85.44 %	6.98 %
Hot Springs	47	520	219,135	520	100.00 %	0.24 %
Hudson	45	3,780	209,349	3,780	100.00 %	1.81 %
	47	3,780	219,135	0	0.00 %	0.00 %
Huntersville	38	61,376	218,466	61,376	100.00 %	28.09 %
Indian Beach	2	223	198,557	223	100.00 %	0.11 %
Indian Trail	35	39,997	218,398	39,997	100.00 %	18.31 %
Jackson	1	430	199,623	430	100.00 %	0.22 %
Jacksonville	6	72,723	204,576	72,723	100.00 %	35.55 %
Jamestown	27	3,668	217,296	3,668	100.00 %	1.69 %
Jamesville	2	424	198,557	424	100.00 %	0.21 %
Jefferson	47	1,622	219,135	1,622	100.00 %	0.74 %
Jonesville	36	2,308	210,986	2,308	100.00 %	1.09 %
Kannapolis	33	53,114	209,379	10,268	19.33 %	4.90 %
	34	53,114	218,896	42,846	80.67 %	19.57 %
Kelford	1	203	199,623	203	100.00 %	0.10 %
Kenansville	9	770	204,809	770	100.00 %	0.38 %
Kenly	4	1,491	216,568	198	13.28 %	0.09 %
	10	1,491	215,999	1,293	86.72 %	0.60 %
Kernersville	26	26,449	201,897	502	1.90 %	0.25 %
	31	26,449	212,299	25,947	98.10 %	12.22 %
Kill Devil Hills	1	7,656	199,623	7,656	100.00 %	3.84 %

Municipality - District Report

District Plan: SL 2021-173 Senate

Municipality	District	Total Muni Population	Total District Population	Muni Pop in District	Percent of Muni Pop in District	Percent of District Pop in Muni
King	31	7,197	212,299	7,197	100.00 %	3.39 %
Kings Mountain	43	11,142	211,229	1,110	9.96 %	0.53 %
	44	11,142	203,043	10,032	90.04 %	4.94 %
Kingstown	44	656	203,043	656	100.00 %	0.32 %
Kinston	3	19,900	200,494	19,900	100.00 %	9.93 %
Kittrell	11	132	206,121	132	100.00 %	0.06 %
Kitty Hawk	1	3,689	199,623	3,689	100.00 %	1.85 %
Knightdale	13	19,435	198,354	0	0.00 %	0.00 %
	14	19,435	198,506	19,435	100.00 %	9.79 %
Kure Beach	7	2,191	212,582	2,191	100.00 %	1.03 %
La Grange	3	2,595	200,494	2,595	100.00 %	1.29 %
Lake Lure	48	1,365	200,053	1,365	100.00 %	0.68 %
Lake Park	35	3,269	218,398	3,269	100.00 %	1.50 %
Lake Santeetlah	50	38	213,909	38	100.00 %	0.02 %
Lake Waccamaw	8	1,296	200,436	1,296	100.00 %	0.65 %
Landis	33	3,690	209,379	3,690	100.00 %	1.76 %
Lansing	47	126	219,135	126	100.00 %	0.06 %
Lasker	1	64	199,623	64	100.00 %	0.03 %
Lattimore	44	406	203,043	406	100.00 %	0.20 %
Laurel Park	48	2,250	200,053	2,250	100.00 %	1.12 %
Laurinburg	24	14,978	202,786	14,978	100.00 %	7.39 %
Lawndale	44	570	203,043	570	100.00 %	0.28 %
Leggett	5	37	219,143	37	100.00 %	0.02 %
Leland	8	22,908	200,436	22,908	100.00 %	11.43 %
Lenoir	45	18,352	209,349	0	0.00 %	0.00 %
	47	18,352	219,135	18,352	100.00 %	8.37 %
Lewiston Woodville	1	426	199,623	426	100.00 %	0.21 %
Lewisville	31	13,381	212,299	13,381	100.00 %	6.30 %
Lexington	30	19,632	211,642	19,632	100.00 %	9.28 %
Liberty	25	2,655	216,895	2,655	100.00 %	1.22 %
Lilesville	29	395	216,220	395	100.00 %	0.18 %
Lillington	12	4,735	198,776	4,735	100.00 %	2.38 %
Lincolnton	44	11,091	203,043	11,091	100.00 %	5.46 %
Linden	21	136	217,984	136	100.00 %	0.06 %
Littleton	2	559	198,557	559	100.00 %	0.28 %
Locust	33	4,537	209,379	3,996	88.08 %	1.91 %
	34	4,537	218,896	423	9.32 %	0.19 %
	35	4,537	218,398	118	2.60 %	0.05 %
Long View	45	5,088	209,349	4,353	85.55 %	2.08 %
	46	5,088	200,575	735	14.45 %	0.37 %
Louisburg	11	3,064	206,121	3,064	100.00 %	1.49 %
Love Valley	37	154	212,852	154	100.00 %	0.07 %

Municipality - District Report

District Plan: SL 2021-173 Senate

Municipality	District	Total Muni Population	Total District Population	Muni Pop in District	Percent of Muni Pop in District	Percent of District Pop in Muni
Lowell	43	3,654	211,229	3,654	100.00 %	1.73 %
Lucama	4	1,036	216,568	1,036	100.00 %	0.48 %
Lumber Bridge	24	82	202,786	82	100.00 %	0.04 %
Lumberton	24	19,025	202,786	19,025	100.00 %	9.38 %
McAdenville	43	890	211,229	890	100.00 %	0.42 %
Macclesfield	5	413	219,143	413	100.00 %	0.19 %
McDonald	24	94	202,786	94	100.00 %	0.05 %
McFarlan	29	94	216,220	94	100.00 %	0.04 %
Macon	2	110	198,557	110	100.00 %	0.06 %
Madison	26	2,129	201,897	2,129	100.00 %	1.05 %
Maggie Valley	50	1,687	213,909	1,687	100.00 %	0.79 %
Magnolia	9	831	204,809	831	100.00 %	0.41 %
Maiden	44	3,736	203,043	0	0.00 %	0.00 %
	45	3,736	209,349	3,736	100.00 %	1.78 %
Manteo	1	1,600	199,623	1,600	100.00 %	0.80 %
Marietta	24	111	202,786	111	100.00 %	0.05 %
Marion	46	7,717	200,575	7,717	100.00 %	3.85 %
Marshall	47	777	219,135	777	100.00 %	0.35 %
Mars Hill	47	2,007	219,135	2,007	100.00 %	0.92 %
Marshville	29	2,522	216,220	2,522	100.00 %	1.17 %
Marvin	35	6,358	218,398	6,358	100.00 %	2.91 %
Matthews	41	29,435	216,686	29,435	100.00 %	13.58 %
Maxton	24	2,110	202,786	2,110	100.00 %	1.04 %
Mayodan	26	2,418	201,897	2,418	100.00 %	1.20 %
Maysville	9	818	204,809	818	100.00 %	0.40 %
Mebane	23	17,797	210,529	3,171	17.82 %	1.51 %
	25	17,797	216,895	14,626	82.18 %	6.74 %
Mesic	2	144	198,557	144	100.00 %	0.07 %
Micro	10	458	215,999	458	100.00 %	0.21 %
Middleburg	11	101	206,121	101	100.00 %	0.05 %
Middlesex	11	912	206,121	912	100.00 %	0.44 %
Midland	34	4,684	218,896	0	0.00 %	0.00 %
	35	4,684	218,398	4,684	100.00 %	2.14 %
	41	4,684	216,686	0	0.00 %	0.00 %
Midway	30	4,742	211,642	4,742	100.00 %	2.24 %
Mills River	48	7,078	200,053	7,078	100.00 %	3.54 %
Milton	23	155	210,529	155	100.00 %	0.07 %
Mineral Springs	35	3,159	218,398	3,159	100.00 %	1.45 %
Minnesott Beach	2	530	198,557	530	100.00 %	0.27 %
Mint Hill	35	26,450	218,398	6	0.02 %	0.00 %
	40	26,450	218,411	0	0.00 %	0.00 %
	41	26,450	216,686	26,444	99.98 %	12.20 %

Municipality - District Report

District Plan: SL 2021-173 Senate

Municipality	District	Total Muni Population	Total District Population	Muni Pop in District	Percent of Muni Pop in District	Percent of District Pop in Muni
Misenheimer	33	650	209,379	650	100.00 %	0.31 %
Mocksville	30	5,900	211,642	5,900	100.00 %	2.79 %
Momeyer	11	277	206,121	277	100.00 %	0.13 %
Monroe	35	34,562	218,398	34,562	100.00 %	15.83 %
Montreat	46	901	200,575	901	100.00 %	0.45 %
Mooresboro	44	293	203,043	293	100.00 %	0.14 %
Mooresville	37	50,193	212,852	50,193	100.00 %	23.58 %
Morehead City	2	9,556	198,557	9,556	100.00 %	4.81 %
Morganton	46	17,474	200,575	17,474	100.00 %	8.71 %
Morrisville	16	29,630	198,412	29,423	99.30 %	14.83 %
	20	29,630	199,272	207	0.70 %	0.10 %
Morven	29	329	216,220	329	100.00 %	0.15 %
Mount Airy	36	10,676	210,986	10,676	100.00 %	5.06 %
Mount Gilead	29	1,171	216,220	1,171	100.00 %	0.54 %
Mount Holly	43	17,703	211,229	17,703	100.00 %	8.38 %
Mount Olive	4	4,198	216,568	4,193	99.88 %	1.94 %
	9	4,198	204,809	5	0.12 %	0.00 %
Mount Pleasant	34	1,671	218,896	1,671	100.00 %	0.76 %
Murfreesboro	1	2,619	199,623	2,619	100.00 %	1.31 %
Murphy	50	1,608	213,909	1,608	100.00 %	0.75 %
Nags Head	1	3,168	199,623	3,168	100.00 %	1.59 %
Nashville	11	5,632	206,121	5,632	100.00 %	2.73 %
Navassa	8	1,367	200,436	1,367	100.00 %	0.68 %
New Bern	3	31,291	200,494	31,291	100.00 %	15.61 %
Newland	47	715	219,135	715	100.00 %	0.33 %
New London	33	607	209,379	607	100.00 %	0.29 %
Newport	2	4,364	198,557	4,364	100.00 %	2.20 %
Newton	45	13,148	209,349	13,148	100.00 %	6.28 %
Newton Grove	9	585	204,809	585	100.00 %	0.29 %
Norlina	2	920	198,557	920	100.00 %	0.46 %
Norman	29	100	216,220	100	100.00 %	0.05 %
North Topsail Beach	6	1,005	204,576	1,005	100.00 %	0.49 %
Northwest	8	703	200,436	703	100.00 %	0.35 %
North Wilkesboro	36	4,382	210,986	4,382	100.00 %	2.08 %
Norwood	33	2,367	209,379	2,367	100.00 %	1.13 %
Oakboro	33	2,128	209,379	2,128	100.00 %	1.02 %
Oak City	2	266	198,557	266	100.00 %	0.13 %
Oak Island	8	8,396	200,436	8,396	100.00 %	4.19 %
Oak Ridge	26	7,474	201,897	7,474	100.00 %	3.70 %
Ocean Isle Beach	8	867	200,436	867	100.00 %	0.43 %
Old Fort	46	811	200,575	811	100.00 %	0.40 %
Oriental	2	880	198,557	880	100.00 %	0.44 %

Municipality - District Report

District Plan: SL 2021-173 Senate

Municipality	District	Total Muni Population	Total District Population	Muni Pop in District	Percent of Muni Pop in District	Percent of District Pop in Muni
Orrum	24	59	202,786	59	100.00 %	0.03 %
Ossipee	25	536	216,895	536	100.00 %	0.25 %
Oxford	13	8,628	198,354	8,628	100.00 %	4.35 %
Pantego	3	164	200,494	164	100.00 %	0.08 %
Parkton	24	504	202,786	504	100.00 %	0.25 %
Parmele	2	243	198,557	243	100.00 %	0.12 %
Patterson Springs	44	571	203,043	571	100.00 %	0.28 %
Peachland	29	390	216,220	390	100.00 %	0.18 %
Peletier	2	769	198,557	769	100.00 %	0.39 %
Pembroke	24	2,823	202,786	2,823	100.00 %	1.39 %
Pikeville	4	712	216,568	712	100.00 %	0.33 %
Pilot Mountain	36	1,440	210,986	1,440	100.00 %	0.68 %
Pinebluff	21	1,473	217,984	1,473	100.00 %	0.68 %
Pinehurst	21	17,581	217,984	17,581	100.00 %	8.07 %
Pine Knoll Shores	2	1,388	198,557	1,388	100.00 %	0.70 %
Pine Level	10	2,046	215,999	2,046	100.00 %	0.95 %
Pinetops	5	1,200	219,143	1,200	100.00 %	0.55 %
Pineville	39	10,602	219,067	10,602	100.00 %	4.84 %
	41	10,602	216,686	0	0.00 %	0.00 %
Pink Hill	3	451	200,494	451	100.00 %	0.22 %
Pittsboro	20	4,537	199,272	4,537	100.00 %	2.28 %
Pleasant Garden	26	5,000	201,897	5,000	100.00 %	2.48 %
Plymouth	2	3,320	198,557	3,320	100.00 %	1.67 %
Polkton	29	2,250	216,220	2,250	100.00 %	1.04 %
Polkville	44	516	203,043	516	100.00 %	0.25 %
Pollocksville	9	268	204,809	268	100.00 %	0.13 %
Powellsville	1	189	199,623	189	100.00 %	0.09 %
Princeton	10	1,315	215,999	1,315	100.00 %	0.61 %
Princeville	5	1,254	219,143	1,254	100.00 %	0.57 %
Proctorville	24	121	202,786	121	100.00 %	0.06 %
Raeford	24	4,559	202,786	4,559	100.00 %	2.25 %
Raleigh	13	467,665	198,354	8,083	1.73 %	4.08 %
	14	467,665	198,506	98,578	21.08 %	49.66 %
	15	467,665	198,385	167,598	35.84 %	84.48 %
	16	467,665	198,412	0	0.00 %	0.00 %
	17	467,665	198,391	1	0.00 %	0.00 %
	18	467,665	198,354	191,846	41.02 %	96.72 %
	20	467,665	199,272	233	0.05 %	0.12 %
	22	467,665	201,846	1,326	0.28 %	0.66 %
Ramseur	25	1,774	216,895	1,774	100.00 %	0.82 %
Randleman	25	4,595	216,895	4,595	100.00 %	2.12 %
	29	4,595	216,220	0	0.00 %	0.00 %

Municipality - District Report

District Plan: SL 2021-173 Senate

Municipality	District	Total Muni Population	Total District Population	Muni Pop in District	Percent of Muni Pop in District	Percent of District Pop in Muni
Ranlo	43	4,511	211,229	4,511	100.00 %	2.14 %
Raynham	24	60	202,786	60	100.00 %	0.03 %
Red Cross	33	762	209,379	762	100.00 %	0.36 %
Red Oak	11	3,342	206,121	3,342	100.00 %	1.62 %
Red Springs	24	3,087	202,786	3,087	100.00 %	1.52 %
Reidsville	26	14,583	201,897	14,583	100.00 %	7.22 %
Rennert	24	275	202,786	275	100.00 %	0.14 %
Rhodhiss	45	997	209,349	358	35.91 %	0.17 %
	46	997	200,575	639	64.09 %	0.32 %
Richfield	33	582	209,379	582	100.00 %	0.28 %
Richlands	6	2,287	204,576	2,287	100.00 %	1.12 %
Rich Square	1	894	199,623	894	100.00 %	0.45 %
River Bend	3	2,902	200,494	2,902	100.00 %	1.45 %
Roanoke Rapids	2	15,229	198,557	15,229	100.00 %	7.67 %
Robbins	21	1,168	217,984	1,168	100.00 %	0.54 %
Robbinsville	50	597	213,909	597	100.00 %	0.28 %
Robersonville	2	1,269	198,557	1,269	100.00 %	0.64 %
Rockingham	29	9,243	216,220	9,243	100.00 %	4.27 %
Rockwell	33	2,302	209,379	2,302	100.00 %	1.10 %
Rocky Mount	5	54,341	219,143	15,414	28.37 %	7.03 %
	11	54,341	206,121	38,927	71.63 %	18.89 %
Rolesville	13	9,475	198,354	9,475	100.00 %	4.78 %
Ronda	36	438	210,986	438	100.00 %	0.21 %
Roper	2	485	198,557	485	100.00 %	0.24 %
Roseboro	9	1,163	204,809	1,163	100.00 %	0.57 %
Rose Hill	9	1,371	204,809	1,371	100.00 %	0.67 %
Rosman	50	701	213,909	701	100.00 %	0.33 %
Rowland	24	885	202,786	885	100.00 %	0.44 %
Roxboro	23	8,134	210,529	8,134	100.00 %	3.86 %
Roxobel	1	187	199,623	187	100.00 %	0.09 %
Rural Hall	31	3,351	212,299	3,351	100.00 %	1.58 %
Ruth	48	347	200,053	347	100.00 %	0.17 %
Rutherford College	45	1,226	209,349	0	0.00 %	0.00 %
	46	1,226	200,575	1,226	100.00 %	0.61 %
Rutherfordton	48	3,640	200,053	3,640	100.00 %	1.82 %
St. Helena	9	417	204,809	417	100.00 %	0.20 %
St. James	8	6,529	200,436	6,529	100.00 %	3.26 %
St. Pauls	24	2,045	202,786	2,045	100.00 %	1.01 %
Salemburg	9	457	204,809	457	100.00 %	0.22 %
Salisbury	33	35,540	209,379	35,540	100.00 %	16.97 %
Saluda	48	631	200,053	631	100.00 %	0.32 %
Sandy Creek	8	248	200,436	248	100.00 %	0.12 %

Municipality - District Report

District Plan: SL 2021-173 Senate

Municipality	District	Total Muni Population	Total District Population	Muni Pop in District	Percent of Muni Pop in District	Percent of District Pop in Muni
Sandyfield	8	430	200,436	430	100.00 %	0.21 %
Sanford	12	30,261	198,776	30,261	100.00 %	15.22 %
Saratoga	4	353	216,568	353	100.00 %	0.16 %
Sawmills	45	5,020	209,349	5,020	100.00 %	2.40 %
Scotland Neck	2	1,640	198,557	1,640	100.00 %	0.83 %
Seaboard	1	542	199,623	542	100.00 %	0.27 %
Seagrove	25	235	216,895	235	100.00 %	0.11 %
Sedalia	26	676	201,897	676	100.00 %	0.33 %
	28	676	213,202	0	0.00 %	0.00 %
Selma	10	6,317	215,999	6,317	100.00 %	2.92 %
Seven Devils	47	313	219,135	313	100.00 %	0.14 %
Seven Springs	4	55	216,568	55	100.00 %	0.03 %
Severn	1	191	199,623	191	100.00 %	0.10 %
Shallotte	8	4,185	200,436	4,185	100.00 %	2.09 %
Sharpsburg	4	1,697	216,568	421	24.81 %	0.19 %
	5	1,697	219,143	215	12.67 %	0.10 %
	11	1,697	206,121	1,061	62.52 %	0.51 %
Shelby	44	21,918	203,043	21,918	100.00 %	10.79 %
Siler City	20	7,702	199,272	7,702	100.00 %	3.87 %
Simpson	5	390	219,143	390	100.00 %	0.18 %
Sims	4	275	216,568	275	100.00 %	0.13 %
Smithfield	10	11,292	215,999	11,292	100.00 %	5.23 %
Snow Hill	4	1,481	216,568	1,481	100.00 %	0.68 %
Southern Pines	21	15,545	217,984	15,545	100.00 %	7.13 %
Southern Shores	1	3,090	199,623	3,090	100.00 %	1.55 %
Southport	8	3,971	200,436	3,971	100.00 %	1.98 %
Sparta	47	1,834	219,135	1,834	100.00 %	0.84 %
Speed	5	63	219,143	63	100.00 %	0.03 %
Spencer	33	3,308	209,379	3,308	100.00 %	1.58 %
Spencer Mountain	43	0	211,229	0	0.00 %	0.00 %
Spindale	48	4,225	200,053	4,225	100.00 %	2.11 %
Spring Hope	11	1,309	206,121	1,309	100.00 %	0.64 %
Spring Lake	21	11,660	217,984	11,660	100.00 %	5.35 %
Spruce Pine	47	2,194	219,135	2,194	100.00 %	1.00 %
Staley	25	397	216,895	397	100.00 %	0.18 %
Stallings	35	16,112	218,398	15,728	97.62 %	7.20 %
	41	16,112	216,686	384	2.38 %	0.18 %
Stanfield	33	1,585	209,379	1,585	100.00 %	0.76 %
Stanley	43	3,963	211,229	3,963	100.00 %	1.88 %
Stantonsburg	4	762	216,568	762	100.00 %	0.35 %
Star	29	806	216,220	806	100.00 %	0.37 %
Statesville	37	28,419	212,852	28,419	100.00 %	13.35 %

Municipality - District Report

District Plan: SL 2021-173 Senate

Municipality	District	Total Muni Population	Total District Population	Muni Pop in District	Percent of Muni Pop in District	Percent of District Pop in Muni
Stedman	21	1,277	217,984	1,277	100.00 %	0.59 %
Stem	13	960	198,354	960	100.00 %	0.48 %
Stokesdale	26	5,924	201,897	5,924	100.00 %	2.93 %
Stoneville	26	1,308	201,897	1,308	100.00 %	0.65 %
Stonewall	2	214	198,557	214	100.00 %	0.11 %
Stovall	13	324	198,354	324	100.00 %	0.16 %
Sugar Mountain	47	371	219,135	371	100.00 %	0.17 %
Summerfield	26	10,951	201,897	10,951	100.00 %	5.42 %
Sunset Beach	8	4,175	200,436	4,175	100.00 %	2.08 %
Surf City	6	3,867	204,576	334	8.64 %	0.16 %
	9	3,867	204,809	3,533	91.36 %	1.73 %
Swansboro	6	3,744	204,576	3,744	100.00 %	1.83 %
Swepsonville	25	2,445	216,895	2,445	100.00 %	1.13 %
Sylva	50	2,578	213,909	2,578	100.00 %	1.21 %
Tabor City	8	3,781	200,436	3,781	100.00 %	1.89 %
Tarboro	5	10,721	219,143	10,721	100.00 %	4.89 %
Tar Heel	9	90	204,809	90	100.00 %	0.04 %
Taylorsville	36	2,320	210,986	2,320	100.00 %	1.10 %
Taylortown	21	634	217,984	634	100.00 %	0.29 %
Teachey	9	448	204,809	448	100.00 %	0.22 %
Thomasville	29	27,183	216,220	521	1.92 %	0.24 %
	30	27,183	211,642	26,662	98.08 %	12.60 %
Tobaccoville	31	2,578	212,299	2,578	100.00 %	1.21 %
Topsail Beach	9	461	204,809	461	100.00 %	0.23 %
Trenton	9	238	204,809	238	100.00 %	0.12 %
Trent Woods	3	4,074	200,494	4,074	100.00 %	2.03 %
Trinity	29	7,006	216,220	7,006	100.00 %	3.24 %
Troutman	37	3,698	212,852	3,698	100.00 %	1.74 %
Troy	29	2,850	216,220	2,850	100.00 %	1.32 %
Tryon	48	1,562	200,053	1,562	100.00 %	0.78 %
Turkey	9	213	204,809	213	100.00 %	0.10 %
Unionville	35	6,643	218,398	6,643	100.00 %	3.04 %
Valdese	46	4,689	200,575	4,689	100.00 %	2.34 %
Vanceboro	3	869	200,494	869	100.00 %	0.43 %
Vandemere	2	246	198,557	246	100.00 %	0.12 %
Varnamtown	8	525	200,436	525	100.00 %	0.26 %
Vass	21	952	217,984	952	100.00 %	0.44 %
Waco	44	310	203,043	310	100.00 %	0.15 %
Wade	21	638	217,984	638	100.00 %	0.29 %
Wadesboro	29	5,008	216,220	5,008	100.00 %	2.32 %
Wagram	24	615	202,786	615	100.00 %	0.30 %

Municipality - District Report

District Plan: SL 2021-173 Senate

Municipality	District	Total Muni Population	Total District Population	Muni Pop in District	Percent of Muni Pop in District	Percent of District Pop in Muni
Wake Forest	11	47,601	206,121	1,504	3.16 %	0.73 %
	13	47,601	198,354	46,097	96.84 %	23.24 %
	18	47,601	198,354	0	0.00 %	0.00 %
Walkertown	31	5,692	212,299	5,692	100.00 %	2.68 %
Wallace	9	3,413	204,809	3,413	100.00 %	1.67 %
Wallburg	30	3,051	211,642	3,051	100.00 %	1.44 %
Walnut Cove	31	1,586	212,299	1,586	100.00 %	0.75 %
Walnut Creek	4	1,084	216,568	1,084	100.00 %	0.50 %
Walstonburg	4	193	216,568	193	100.00 %	0.09 %
Warrenton	2	851	198,557	851	100.00 %	0.43 %
Warsaw	9	2,733	204,809	2,733	100.00 %	1.33 %
Washington	3	9,875	200,494	9,875	100.00 %	4.93 %
Washington Park	3	392	200,494	392	100.00 %	0.20 %
Watha	9	181	204,809	181	100.00 %	0.09 %
Waxhaw	29	20,534	216,220	0	0.00 %	0.00 %
	35	20,534	218,398	20,534	100.00 %	9.40 %
Waynesville	50	10,140	213,909	10,140	100.00 %	4.74 %
Weaverville	49	4,567	201,025	4,567	100.00 %	2.27 %
Webster	50	372	213,909	372	100.00 %	0.17 %
Weddington	35	13,181	218,398	13,176	99.96 %	6.03 %
	41	13,181	216,686	5	0.04 %	0.00 %
Weldon	2	1,444	198,557	1,444	100.00 %	0.73 %
Wendell	13	9,793	198,354	0	0.00 %	0.00 %
	14	9,793	198,506	9,793	100.00 %	4.93 %
Wentworth	26	2,662	201,897	2,662	100.00 %	1.32 %
Wesley Chapel	35	8,681	218,398	8,681	100.00 %	3.97 %
West Jefferson	47	1,279	219,135	1,279	100.00 %	0.58 %
Whispering Pines	21	4,987	217,984	4,987	100.00 %	2.29 %
Whitakers	5	627	219,143	290	46.25 %	0.13 %
	11	627	206,121	337	53.75 %	0.16 %
White Lake	9	843	204,809	843	100.00 %	0.41 %
Whiteville	8	4,766	200,436	4,766	100.00 %	2.38 %
Whitsett	26	584	201,897	584	100.00 %	0.29 %
Wilkesboro	36	3,687	210,986	3,687	100.00 %	1.75 %
Williamston	2	5,248	198,557	5,248	100.00 %	2.64 %
Wilmington	7	115,451	212,582	115,451	100.00 %	54.31 %
	8	115,451	200,436	0	0.00 %	0.00 %
Wilson	4	47,851	216,568	47,851	100.00 %	22.10 %
Wilson's Mills	10	2,534	215,999	2,534	100.00 %	1.17 %
Windsor	1	3,582	199,623	3,582	100.00 %	1.79 %
Winfall	1	555	199,623	555	100.00 %	0.28 %
Wingate	29	4,055	216,220	4,055	100.00 %	1.88 %

Municipality - District Report

District Plan: SL 2021-173 Senate

Municipality	District	Total Muni Population	Total District Population	Muni Pop in District	Percent of Muni Pop in District	Percent of District Pop in Muni
Winston-Salem	31	249,545	212,299	40,795	16.35 %	19.22 %
	32	249,545	214,811	208,750	83.65 %	97.18 %
Winterville	5	10,462	219,143	10,462	100.00 %	4.77 %
Winton	1	629	199,623	629	100.00 %	0.32 %
Woodfin	49	7,936	201,025	7,936	100.00 %	3.95 %
Woodland	1	557	199,623	557	100.00 %	0.28 %
Wrightsville Beach	7	2,473	212,582	2,473	100.00 %	1.16 %
Yadkinville	36	2,995	210,986	2,995	100.00 %	1.42 %
Yanceyville	23	1,937	210,529	1,937	100.00 %	0.92 %
Youngsville	11	2,016	206,121	2,016	100.00 %	0.98 %
Zebulon	10	6,903	215,999	0	0.00 %	0.00 %
	13	6,903	198,354	6,903	100.00 %	3.48 %
			Total:	**6,017,605**		

Number of split municipalities: 65
Display: all municipalities

Municipality by County - District Report

District Plan: SL 2021-173 Senate

Municipality	District	Total Muni Population	Total District Population	Muni Pop in District	Percent of Muni Pop in District	Percent of District Pop in Muni
Aberdeen	21	8,516	217,984	8,516	100.00 %	3.91 %
Ahoskie	1	4,891	199,623	4,891	100.00 %	2.45 %
Alamance	25	988	216,895	988	100.00 %	0.46 %
Albemarle	33	16,432	209,379	16,432	100.00 %	7.85 %
Alliance	2	733	198,557	733	100.00 %	0.37 %
Andrews	50	1,667	213,909	1,667	100.00 %	0.78 %
Angier (Harnett)	12	4,709	198,776	4,709	100.00 %	2.37 %
Angier (Wake)	17	556	198,391	556	100.00 %	0.28 %
Ansonville	29	440	216,220	440	100.00 %	0.20 %
Apex	16	58,780	198,412	26,547	45.16 %	13.38 %
	17	58,780	198,391	32,233	54.84 %	16.25 %
Arapahoe	2	416	198,557	416	100.00 %	0.21 %
Archdale (Guilford)	27	380	217,296	380	100.00 %	0.17 %
Archdale (Randolph)	29	11,527	216,220	11,527	100.00 %	5.33 %
Archer Lodge	10	4,797	215,999	4,797	100.00 %	2.22 %
Asheboro	25	27,156	216,895	0	0.00 %	0.00 %
	29	27,156	216,220	27,156	100.00 %	12.56 %
Asheville	46	94,589	200,575	0	0.00 %	0.00 %
	49	94,589	201,025	94,589	100.00 %	47.05 %
Askewville	1	184	199,623	184	100.00 %	0.09 %
Atkinson	9	296	204,809	296	100.00 %	0.14 %
Atlantic Beach	2	1,364	198,557	1,364	100.00 %	0.69 %
Aulander	1	763	199,623	763	100.00 %	0.38 %
Aurora	3	455	200,494	455	100.00 %	0.23 %
Autryville	9	167	204,809	167	100.00 %	0.08 %
Ayden	5	4,977	219,143	4,977	100.00 %	2.27 %
Badin	33	2,024	209,379	2,024	100.00 %	0.97 %
Bailey	11	568	206,121	568	100.00 %	0.28 %
Bakersville	47	450	219,135	450	100.00 %	0.21 %
Bald Head Island	8	268	200,436	268	100.00 %	0.13 %
Banner Elk	47	1,049	219,135	1,049	100.00 %	0.48 %
Bath	3	245	200,494	245	100.00 %	0.12 %
Bayboro	2	1,161	198,557	1,161	100.00 %	0.58 %
Bear Grass	2	89	198,557	89	100.00 %	0.04 %
Beaufort	2	4,464	198,557	4,464	100.00 %	2.25 %
Beech Mountain (Avery)	47	62	219,135	62	100.00 %	0.03 %
Beech Mountain (Watauga)	47	613	219,135	613	100.00 %	0.28 %
Belhaven	3	1,410	200,494	1,410	100.00 %	0.70 %
Belmont	43	15,010	211,229	15,010	100.00 %	7.11 %
Belville	8	2,406	200,436	2,406	100.00 %	1.20 %
Belwood	44	857	203,043	857	100.00 %	0.42 %

Municipality by County - District Report

District Plan: SL 2021-173 Senate

Municipality	District	Total Muni Population	Total District Population	Muni Pop in District	Percent of Muni Pop in District	Percent of District Pop in Muni
Benson (Harnett)	12	0	198,776	0	0.00 %	0.00 %
Benson (Johnston)	10	3,967	215,999	3,967	100.00 %	1.84 %
Bermuda Run	30	3,120	211,642	3,120	100.00 %	1.47 %
Bessemer City	43	5,428	211,229	5,428	100.00 %	2.57 %
	44	5,428	203,043	0	0.00 %	0.00 %
Bethania	31	344	212,299	344	100.00 %	0.16 %
Bethel	5	1,373	219,143	1,373	100.00 %	0.63 %
Beulaville	9	1,116	204,809	1,116	100.00 %	0.54 %
Biltmore Forest	49	1,409	201,025	1,409	100.00 %	0.70 %
Biscoe	29	1,848	216,220	1,848	100.00 %	0.85 %
Black Creek	4	692	216,568	692	100.00 %	0.32 %
Black Mountain	46	8,426	200,575	8,426	100.00 %	4.20 %
Bladenboro	9	1,648	204,809	1,648	100.00 %	0.80 %
Blowing Rock (Caldwell)	47	91	219,135	91	100.00 %	0.04 %
Blowing Rock (Watauga)	47	1,285	219,135	1,285	100.00 %	0.59 %
Boardman	8	166	200,436	166	100.00 %	0.08 %
Bogue	2	695	198,557	695	100.00 %	0.35 %
Boiling Spring Lakes	8	5,943	200,436	5,943	100.00 %	2.97 %
Boiling Springs	44	4,615	203,043	4,615	100.00 %	2.27 %
Bolivia	8	149	200,436	149	100.00 %	0.07 %
Bolton	8	519	200,436	519	100.00 %	0.26 %
Boone	47	19,092	219,135	19,092	100.00 %	8.71 %
Boonville	36	1,185	210,986	1,185	100.00 %	0.56 %
Bostic	48	355	200,053	355	100.00 %	0.18 %
Brevard	50	7,744	213,909	7,744	100.00 %	3.62 %
Bridgeton	3	349	200,494	349	100.00 %	0.17 %
Broadway (Harnett)	12	0	198,776	0	0.00 %	0.00 %
Broadway (Lee)	12	1,267	198,776	1,267	100.00 %	0.64 %
Brookford	45	442	209,349	442	100.00 %	0.21 %
Brunswick	8	973	200,436	973	100.00 %	0.49 %
Bryson City	50	1,558	213,909	1,558	100.00 %	0.73 %
Bunn	11	327	206,121	327	100.00 %	0.16 %
Burgaw	9	3,088	204,809	3,088	100.00 %	1.51 %
Burlington (Alamance)	25	55,481	216,895	55,481	100.00 %	25.58 %
Burlington (Guilford)	26	1,822	201,897	1,822	100.00 %	0.90 %
Burnsville	47	1,614	219,135	1,614	100.00 %	0.74 %
Butner	13	8,397	198,354	8,397	100.00 %	4.23 %
Cajah's Mountain	45	2,722	209,349	2,722	100.00 %	1.30 %
	47	2,722	219,135	0	0.00 %	0.00 %
Calabash	8	2,011	200,436	2,011	100.00 %	1.00 %
Calypso	9	327	204,809	327	100.00 %	0.16 %

Municipality by County - District Report

District Plan: SL 2021-173 Senate

Municipality	District	Total Muni Population	Total District Population	Muni Pop in District	Percent of Muni Pop in District	Percent of District Pop in Muni
Cameron	21	244	217,984	244	100.00 %	0.11 %
Candor (Montgomery)	29	813	216,220	813	100.00 %	0.38 %
Candor (Moore)	21	0	217,984	0	0.00 %	0.00 %
Canton	47	4,422	219,135	4,422	100.00 %	2.02 %
Cape Carteret	2	2,224	198,557	2,224	100.00 %	1.12 %
Carolina Beach	7	6,564	212,582	6,564	100.00 %	3.09 %
Carolina Shores	8	4,588	200,436	4,588	100.00 %	2.29 %
Carrboro	23	21,295	210,529	21,295	100.00 %	10.11 %
Carthage	21	2,775	217,984	2,775	100.00 %	1.27 %
Cary (Chatham)	20	3,709	199,272	3,709	100.00 %	1.86 %
Cary (Wake)	15	171,012	198,385	23,315	13.63 %	11.75 %
	16	171,012	198,412	136,584	79.87 %	68.84 %
	17	171,012	198,391	11,113	6.50 %	5.60 %
Casar	44	305	203,043	305	100.00 %	0.15 %
Castalia	11	264	206,121	264	100.00 %	0.13 %
Caswell Beach	8	395	200,436	395	100.00 %	0.20 %
Catawba	45	702	209,349	702	100.00 %	0.34 %
Cedar Point	2	1,764	198,557	1,764	100.00 %	0.89 %
Cedar Rock	45	301	209,349	0	0.00 %	0.00 %
	47	301	219,135	301	100.00 %	0.14 %
Cerro Gordo	8	131	200,436	131	100.00 %	0.07 %
Chadbourn	8	1,574	200,436	1,574	100.00 %	0.79 %
Chapel Hill (Durham)	20	2,906	199,272	2,906	100.00 %	1.46 %
Chapel Hill (Orange)	23	59,054	210,529	59,054	100.00 %	28.05 %
Charlotte	38	874,579	218,466	118,479	13.55 %	54.23 %
	39	874,579	219,067	176,791	20.21 %	80.70 %
	40	874,579	218,411	209,480	23.95 %	95.91 %
	41	874,579	216,686	153,144	17.51 %	70.68 %
	42	874,579	216,693	216,685	24.78 %	100.00 %
Cherryville	44	6,078	203,043	6,078	100.00 %	2.99 %
Chimney Rock Village	48	140	200,053	140	100.00 %	0.07 %
China Grove	33	4,434	209,379	4,434	100.00 %	2.12 %
Chocowinity	3	722	200,494	722	100.00 %	0.36 %
Claremont	45	1,692	209,349	1,692	100.00 %	0.81 %
Clarkton	9	614	204,809	614	100.00 %	0.30 %
Clayton (Johnston)	10	26,307	215,999	26,307	100.00 %	12.18 %
Clayton (Wake)	14	0	198,506	0	0.00 %	0.00 %
Clemmons	31	21,163	212,299	21,163	100.00 %	9.97 %
Cleveland	33	846	209,379	846	100.00 %	0.40 %
Clinton	9	8,383	204,809	8,383	100.00 %	4.09 %
Clyde	47	1,368	219,135	1,368	100.00 %	0.62 %

Municipality by County - District Report

District Plan: SL 2021-173 Senate

Municipality	District	Total Muni Population	Total District Population	Muni Pop in District	Percent of Muni Pop in District	Percent of District Pop in Muni
Coats	12	2,155	198,776	2,155	100.00 %	1.08 %
Cofield	1	267	199,623	267	100.00 %	0.13 %
Colerain	1	217	199,623	217	100.00 %	0.11 %
Columbia	1	610	199,623	610	100.00 %	0.31 %
Columbus	48	1,060	200,053	1,060	100.00 %	0.53 %
Como	1	67	199,623	67	100.00 %	0.03 %
Concord	34	105,240	218,896	105,240	100.00 %	48.08 %
Conetoe	5	198	219,143	198	100.00 %	0.09 %
Connelly Springs	46	1,529	200,575	1,529	100.00 %	0.76 %
Conover	45	8,421	209,349	8,421	100.00 %	4.02 %
Conway	1	752	199,623	752	100.00 %	0.38 %
Cooleemee	30	940	211,642	940	100.00 %	0.44 %
Cornelius	37	31,412	212,852	10,223	32.54 %	4.80 %
	38	31,412	218,466	21,189	67.46 %	9.70 %
Cove City	3	378	200,494	378	100.00 %	0.19 %
Cramerton	43	5,296	211,229	5,296	100.00 %	2.51 %
Creedmoor	13	4,866	198,354	4,866	100.00 %	2.45 %
Creswell	2	207	198,557	207	100.00 %	0.10 %
Crossnore	47	143	219,135	143	100.00 %	0.07 %
Dallas	43	5,927	211,229	5,927	100.00 %	2.81 %
Danbury	31	189	212,299	189	100.00 %	0.09 %
Davidson (Iredell)	37	378	212,852	378	100.00 %	0.18 %
Davidson (Mecklenburg)	37	14,728	212,852	14,728	100.00 %	6.92 %
Dellview	44	6	203,043	6	100.00 %	0.00 %
Denton	30	1,494	211,642	1,494	100.00 %	0.71 %
Dillsboro	50	213	213,909	213	100.00 %	0.10 %
Dobbins Heights	29	687	216,220	687	100.00 %	0.32 %
Dobson	36	1,462	210,986	1,462	100.00 %	0.69 %
Dortches	11	1,082	206,121	1,082	100.00 %	0.52 %
Dover	3	349	200,494	349	100.00 %	0.17 %
Drexel	46	1,760	200,575	1,760	100.00 %	0.88 %
Dublin	9	267	204,809	267	100.00 %	0.13 %
Duck	1	742	199,623	742	100.00 %	0.37 %
Dunn	12	8,446	198,776	8,446	100.00 %	4.25 %
Durham (Durham)	20	283,093	199,272	115,188	40.69 %	57.80 %
	22	283,093	201,846	167,905	59.31 %	83.18 %
Durham (Orange)	23	144	210,529	144	100.00 %	0.07 %
Durham (Wake)	15	269	198,385	269	100.00 %	0.14 %
	16	269	198,412	0	0.00 %	0.00 %
Earl	44	198	203,043	198	100.00 %	0.10 %
East Arcadia	9	418	204,809	418	100.00 %	0.20 %

Municipality by County - District Report

District Plan: SL 2021-173 Senate

Municipality	District	Total Muni Population	Total District Population	Muni Pop in District	Percent of Muni Pop in District	Percent of District Pop in Muni
East Bend	36	634	210,986	634	100.00 %	0.30 %
East Laurinburg	24	234	202,786	234	100.00 %	0.12 %
East Spencer	33	1,567	209,379	1,567	100.00 %	0.75 %
Eastover	21	3,656	217,984	3,656	100.00 %	1.68 %
Eden	26	15,421	201,897	15,421	100.00 %	7.64 %
Edenton	2	4,460	198,557	4,460	100.00 %	2.25 %
Elizabeth City (Camden)	1	38	199,623	38	100.00 %	0.02 %
Elizabeth City (Pasquotank)	1	18,593	199,623	18,593	100.00 %	9.31 %
Elizabethtown	9	3,296	204,809	3,296	100.00 %	1.61 %
Elk Park	47	542	219,135	542	100.00 %	0.25 %
Elkin (Surry)	36	4,049	210,986	4,049	100.00 %	1.92 %
Elkin (Wilkes)	36	73	210,986	73	100.00 %	0.03 %
Ellenboro	48	723	200,053	723	100.00 %	0.36 %
Ellerbe	29	864	216,220	864	100.00 %	0.40 %
Elm City (Nash)	11	0	206,121	0	0.00 %	0.00 %
Elm City (Wilson)	4	1,218	216,568	1,218	100.00 %	0.56 %
Elon	25	11,336	216,895	11,336	100.00 %	5.23 %
Emerald Isle	2	3,847	198,557	3,847	100.00 %	1.94 %
Enfield	2	1,865	198,557	1,865	100.00 %	0.94 %
Erwin	12	4,542	198,776	4,542	100.00 %	2.28 %
Eureka	4	214	216,568	214	100.00 %	0.10 %
Everetts	2	150	198,557	150	100.00 %	0.08 %
Fair Bluff	8	709	200,436	709	100.00 %	0.35 %
Fairmont	24	2,191	202,786	2,191	100.00 %	1.08 %
Fairview	35	3,456	218,398	3,456	100.00 %	1.58 %
Faison (Duplin)	9	784	204,809	784	100.00 %	0.38 %
Faison (Sampson)	9	0	204,809	0	0.00 %	0.00 %
Faith	33	819	209,379	819	100.00 %	0.39 %
Falcon (Cumberland)	21	324	217,984	324	100.00 %	0.15 %
Falcon (Sampson)	9	0	204,809	0	0.00 %	0.00 %
Falkland	5	47	219,143	47	100.00 %	0.02 %
Fallston	44	627	203,043	627	100.00 %	0.31 %
Farmville	5	4,461	219,143	4,461	100.00 %	2.04 %
Fayetteville	19	208,501	216,471	183,928	88.21 %	84.97 %
	21	208,501	217,984	24,573	11.79 %	11.27 %
Flat Rock	48	3,486	200,053	3,486	100.00 %	1.74 %
Fletcher	48	7,987	200,053	7,987	100.00 %	3.99 %
Fontana Dam	50	13	213,909	13	100.00 %	0.01 %
Forest City	48	7,377	200,053	7,377	100.00 %	3.69 %
Forest Hills	50	303	213,909	303	100.00 %	0.14 %
Fountain	5	385	219,143	385	100.00 %	0.18 %

Municipality by County - District Report

District Plan: SL 2021-173 Senate

Municipality	District	Total Muni Population	Total District Population	Muni Pop in District	Percent of Muni Pop in District	Percent of District Pop in Muni
Four Oaks	10	2,158	215,999	2,158	100.00 %	1.00 %
Foxfire	21	1,288	217,984	1,288	100.00 %	0.59 %
Franklin	50	4,175	213,909	4,175	100.00 %	1.95 %
Franklinton	11	2,456	206,121	2,456	100.00 %	1.19 %
Franklinville	25	1,197	216,895	1,197	100.00 %	0.55 %
Fremont	4	1,196	216,568	1,196	100.00 %	0.55 %
Fuquay-Varina (Harnett)	12	0	198,776	0	0.00 %	0.00 %
Fuquay-Varina (Wake)	17	34,152	198,391	34,152	100.00 %	17.21 %
Gamewell	45	3,702	209,349	3,702	100.00 %	1.77 %
	47	3,702	219,135	0	0.00 %	0.00 %
Garland	9	595	204,809	595	100.00 %	0.29 %
Garner	14	31,159	198,506	31,159	100.00 %	15.70 %
	17	31,159	198,391	0	0.00 %	0.00 %
Garysburg	1	904	199,623	904	100.00 %	0.45 %
Gaston	1	1,008	199,623	1,008	100.00 %	0.50 %
Gastonia	43	80,411	211,229	80,411	100.00 %	38.07 %
	44	80,411	203,043	0	0.00 %	0.00 %
Gatesville	1	267	199,623	267	100.00 %	0.13 %
Gibson	24	449	202,786	449	100.00 %	0.22 %
Gibsonville (Alamance)	25	4,278	216,895	4,278	100.00 %	1.97 %
Gibsonville (Guilford)	26	4,642	201,897	4,642	100.00 %	2.30 %
Glen Alpine	46	1,529	200,575	1,529	100.00 %	0.76 %
Godwin	21	128	217,984	128	100.00 %	0.06 %
Goldsboro	4	33,657	216,568	33,657	100.00 %	15.54 %
Goldston	20	234	199,272	234	100.00 %	0.12 %
Graham	25	17,157	216,895	17,157	100.00 %	7.91 %
Grandfather Village	47	95	219,135	95	100.00 %	0.04 %
Granite Falls	45	4,965	209,349	4,965	100.00 %	2.37 %
Granite Quarry	33	2,984	209,379	2,984	100.00 %	1.43 %
Grantsboro	2	692	198,557	692	100.00 %	0.35 %
Green Level	25	3,152	216,895	3,152	100.00 %	1.45 %
Greenevers	9	567	204,809	567	100.00 %	0.28 %
Greensboro	26	299,035	201,897	12,873	4.30 %	6.38 %
	27	299,035	217,296	92,205	30.83 %	42.43 %
	28	299,035	213,202	193,957	64.86 %	90.97 %
Greenville	5	87,521	219,143	87,521	100.00 %	39.94 %
Grifton (Lenoir)	3	147	200,494	147	100.00 %	0.07 %
Grifton (Pitt)	5	2,301	219,143	2,301	100.00 %	1.05 %
Grimesland	5	386	219,143	386	100.00 %	0.18 %
Grover	44	802	203,043	802	100.00 %	0.39 %
Halifax	2	170	198,557	170	100.00 %	0.09 %

Municipality by County - District Report

District Plan: SL 2021-173 Senate

Municipality	District	Total Muni Population	Total District Population	Muni Pop in District	Percent of Muni Pop in District	Percent of District Pop in Muni
Hamilton	2	306	198,557	306	100.00 %	0.15 %
Hamlet	29	6,025	216,220	6,025	100.00 %	2.79 %
Harmony	37	543	212,852	543	100.00 %	0.26 %
Harrells (Duplin)	9	0	204,809	0	0.00 %	0.00 %
Harrells (Sampson)	9	160	204,809	160	100.00 %	0.08 %
Harrellsville	1	85	199,623	85	100.00 %	0.04 %
Harrisburg	34	18,967	218,896	18,967	100.00 %	8.66 %
Hassell	2	49	198,557	49	100.00 %	0.02 %
Havelock	3	16,621	200,494	16,621	100.00 %	8.29 %
Haw River	25	2,252	216,895	2,252	100.00 %	1.04 %
Hayesville	50	461	213,909	461	100.00 %	0.22 %
Hemby Bridge	35	1,614	218,398	1,614	100.00 %	0.74 %
Henderson	11	15,060	206,121	15,060	100.00 %	7.31 %
Hendersonville	48	15,137	200,053	15,137	100.00 %	7.57 %
Hertford	1	1,934	199,623	1,934	100.00 %	0.97 %
Hickory (Burke)	46	79	200,575	79	100.00 %	0.04 %
Hickory (Caldwell)	45	32	209,349	32	100.00 %	0.02 %
Hickory (Catawba)	45	43,379	209,349	43,379	100.00 %	20.72 %
High Point (Davidson)	30	6,646	211,642	6,646	100.00 %	3.14 %
High Point (Forsyth)	31	84	212,299	84	100.00 %	0.04 %
High Point (Guilford)	27	107,321	217,296	107,321	100.00 %	49.39 %
High Point (Randolph)	29	8	216,220	8	100.00 %	0.00 %
High Shoals	43	595	211,229	595	100.00 %	0.28 %
	44	595	203,043	0	0.00 %	0.00 %
Highlands (Jackson)	50	12	213,909	12	100.00 %	0.01 %
Highlands (Macon)	50	1,060	213,909	1,060	100.00 %	0.50 %
Hildebran	46	1,679	200,575	1,679	100.00 %	0.84 %
Hillsborough	23	9,660	210,529	9,660	100.00 %	4.59 %
Hobgood	2	268	198,557	268	100.00 %	0.13 %
Hoffman	29	418	216,220	418	100.00 %	0.19 %
Holden Beach	8	921	200,436	921	100.00 %	0.46 %
Holly Ridge	6	4,171	204,576	4,171	100.00 %	2.04 %
Holly Springs	17	41,239	198,391	41,239	100.00 %	20.79 %
Hookerton	4	413	216,568	413	100.00 %	0.19 %
Hope Mills	19	17,808	216,471	2,593	14.56 %	1.20 %
	21	17,808	217,984	15,215	85.44 %	6.98 %
Hot Springs	47	520	219,135	520	100.00 %	0.24 %
Hudson	45	3,780	209,349	3,780	100.00 %	1.81 %
	47	3,780	219,135	0	0.00 %	0.00 %
Huntersville	38	61,376	218,466	61,376	100.00 %	28.09 %
Indian Beach	2	223	198,557	223	100.00 %	0.11 %

Municipality by County - District Report

District Plan: SL 2021-173 Senate

Municipality	District	Total Muni Population	Total District Population	Muni Pop in District	Percent of Muni Pop in District	Percent of District Pop in Muni
Indian Trail	35	39,997	218,398	39,997	100.00 %	18.31 %
Jackson	1	430	199,623	430	100.00 %	0.22 %
Jacksonville	6	72,723	204,576	72,723	100.00 %	35.55 %
Jamestown	27	3,668	217,296	3,668	100.00 %	1.69 %
Jamesville	2	424	198,557	424	100.00 %	0.21 %
Jefferson	47	1,622	219,135	1,622	100.00 %	0.74 %
Jonesville	36	2,308	210,986	2,308	100.00 %	1.09 %
Kannapolis (Cabarrus)	34	42,846	218,896	42,846	100.00 %	19.57 %
Kannapolis (Rowan)	33	10,268	209,379	10,268	100.00 %	4.90 %
Kelford	1	203	199,623	203	100.00 %	0.10 %
Kenansville	9	770	204,809	770	100.00 %	0.38 %
Kenly (Johnston)	10	1,293	215,999	1,293	100.00 %	0.60 %
Kenly (Wilson)	4	198	216,568	198	100.00 %	0.09 %
Kernersville (Forsyth)	31	25,947	212,299	25,947	100.00 %	12.22 %
Kernersville (Guilford)	26	502	201,897	502	100.00 %	0.25 %
Kill Devil Hills	1	7,656	199,623	7,656	100.00 %	3.84 %
King (Forsyth)	31	591	212,299	591	100.00 %	0.28 %
King (Stokes)	31	6,606	212,299	6,606	100.00 %	3.11 %
Kings Mountain (Cleveland)	44	10,032	203,043	10,032	100.00 %	4.94 %
Kings Mountain (Gaston)	43	1,110	211,229	1,110	100.00 %	0.53 %
Kingstown	44	656	203,043	656	100.00 %	0.32 %
Kinston	3	19,900	200,494	19,900	100.00 %	9.93 %
Kittrell	11	132	206,121	132	100.00 %	0.06 %
Kitty Hawk	1	3,689	199,623	3,689	100.00 %	1.85 %
Knightdale	13	19,435	198,354	0	0.00 %	0.00 %
	14	19,435	198,506	19,435	100.00 %	9.79 %
Kure Beach	7	2,191	212,582	2,191	100.00 %	1.03 %
La Grange	3	2,595	200,494	2,595	100.00 %	1.29 %
Lake Lure	48	1,365	200,053	1,365	100.00 %	0.68 %
Lake Park	35	3,269	218,398	3,269	100.00 %	1.50 %
Lake Santeetlah	50	38	213,909	38	100.00 %	0.02 %
Lake Waccamaw	8	1,296	200,436	1,296	100.00 %	0.65 %
Landis	33	3,690	209,379	3,690	100.00 %	1.76 %
Lansing	47	126	219,135	126	100.00 %	0.06 %
Lasker	1	64	199,623	64	100.00 %	0.03 %
Lattimore	44	406	203,043	406	100.00 %	0.20 %
Laurel Park	48	2,250	200,053	2,250	100.00 %	1.12 %
Laurinburg	24	14,978	202,786	14,978	100.00 %	7.39 %
Lawndale	44	570	203,043	570	100.00 %	0.28 %
Leggett	5	37	219,143	37	100.00 %	0.02 %
Leland	8	22,908	200,436	22,908	100.00 %	11.43 %

Municipality by County - District Report

District Plan: SL 2021-173 Senate

Municipality	District	Total Muni Population	Total District Population	Muni Pop in District	Percent of Muni Pop in District	Percent of District Pop in Muni
Lenoir	45	18,352	209,349	0	0.00 %	0.00 %
	47	18,352	219,135	18,352	100.00 %	8.37 %
Lewiston Woodville	1	426	199,623	426	100.00 %	0.21 %
Lewisville	31	13,381	212,299	13,381	100.00 %	6.30 %
Lexington	30	19,632	211,642	19,632	100.00 %	9.28 %
Liberty	25	2,655	216,895	2,655	100.00 %	1.22 %
Lilesville	29	395	216,220	395	100.00 %	0.18 %
Lillington	12	4,735	198,776	4,735	100.00 %	2.38 %
Lincolnton	44	11,091	203,043	11,091	100.00 %	5.46 %
Linden	21	136	217,984	136	100.00 %	0.06 %
Littleton	2	559	198,557	559	100.00 %	0.28 %
Locust (Cabarrus)	34	541	218,896	423	78.19 %	0.19 %
	35	541	218,398	118	21.81 %	0.05 %
Locust (Stanly)	33	3,996	209,379	3,996	100.00 %	1.91 %
Long View (Burke)	46	735	200,575	735	100.00 %	0.37 %
Long View (Catawba)	45	4,353	209,349	4,353	100.00 %	2.08 %
Louisburg	11	3,064	206,121	3,064	100.00 %	1.49 %
Love Valley	37	154	212,852	154	100.00 %	0.07 %
Lowell	43	3,654	211,229	3,654	100.00 %	1.73 %
Lucama	4	1,036	216,568	1,036	100.00 %	0.48 %
Lumber Bridge	24	82	202,786	82	100.00 %	0.04 %
Lumberton	24	19,025	202,786	19,025	100.00 %	9.38 %
Macclesfield	5	413	219,143	413	100.00 %	0.19 %
Macon	2	110	198,557	110	100.00 %	0.06 %
Madison	26	2,129	201,897	2,129	100.00 %	1.05 %
Maggie Valley	50	1,687	213,909	1,687	100.00 %	0.79 %
Magnolia	9	831	204,809	831	100.00 %	0.41 %
Maiden (Catawba)	45	3,736	209,349	3,736	100.00 %	1.78 %
Maiden (Lincoln)	44	0	203,043	0	0.00 %	0.00 %
Manteo	1	1,600	199,623	1,600	100.00 %	0.80 %
Marietta	24	111	202,786	111	100.00 %	0.05 %
Marion	46	7,717	200,575	7,717	100.00 %	3.85 %
Mars Hill	47	2,007	219,135	2,007	100.00 %	0.92 %
Marshall	47	777	219,135	777	100.00 %	0.35 %
Marshville	29	2,522	216,220	2,522	100.00 %	1.17 %
Marvin	35	6,358	218,398	6,358	100.00 %	2.91 %
Matthews	41	29,435	216,686	29,435	100.00 %	13.58 %
Maxton (Robeson)	24	1,902	202,786	1,902	100.00 %	0.94 %
Maxton (Scotland)	24	208	202,786	208	100.00 %	0.10 %
Mayodan	26	2,418	201,897	2,418	100.00 %	1.20 %
Maysville	9	818	204,809	818	100.00 %	0.40 %

Municipality by County - District Report

District Plan: SL 2021-173 Senate

Municipality	District	Total Muni Population	Total District Population	Muni Pop in District	Percent of Muni Pop in District	Percent of District Pop in Muni
McAdenville	43	890	211,229	890	100.00 %	0.42 %
McDonald	24	94	202,786	94	100.00 %	0.05 %
McFarlan	29	94	216,220	94	100.00 %	0.04 %
Mebane (Alamance)	25	14,626	216,895	14,626	100.00 %	6.74 %
Mebane (Orange)	23	3,171	210,529	3,171	100.00 %	1.51 %
Mesic	2	144	198,557	144	100.00 %	0.07 %
Micro	10	458	215,999	458	100.00 %	0.21 %
Middleburg	11	101	206,121	101	100.00 %	0.05 %
Middlesex	11	912	206,121	912	100.00 %	0.44 %
Midland (Cabarrus)	34	4,684	218,896	0	0.00 %	0.00 %
	35	4,684	218,398	4,684	100.00 %	2.14 %
Midland (Mecklenburg)	41	0	216,686	0	0.00 %	0.00 %
Midway	30	4,742	211,642	4,742	100.00 %	2.24 %
Mills River	48	7,078	200,053	7,078	100.00 %	3.54 %
Milton	23	155	210,529	155	100.00 %	0.07 %
Mineral Springs	35	3,159	218,398	3,159	100.00 %	1.45 %
Minnesott Beach	2	530	198,557	530	100.00 %	0.27 %
Mint Hill (Mecklenburg)	40	26,444	218,411	0	0.00 %	0.00 %
	41	26,444	216,686	26,444	100.00 %	12.20 %
Mint Hill (Union)	35	6	218,398	6	100.00 %	0.00 %
Misenheimer	33	650	209,379	650	100.00 %	0.31 %
Mocksville	30	5,900	211,642	5,900	100.00 %	2.79 %
Momeyer	11	277	206,121	277	100.00 %	0.13 %
Monroe	35	34,562	218,398	34,562	100.00 %	15.83 %
Montreat	46	901	200,575	901	100.00 %	0.45 %
Mooresboro	44	293	203,043	293	100.00 %	0.14 %
Mooresville	37	50,193	212,852	50,193	100.00 %	23.58 %
Morehead City	2	9,556	198,557	9,556	100.00 %	4.81 %
Morganton	46	17,474	200,575	17,474	100.00 %	8.71 %
Morrisville (Durham)	20	207	199,272	207	100.00 %	0.10 %
Morrisville (Wake)	16	29,423	198,412	29,423	100.00 %	14.83 %
Morven	29	329	216,220	329	100.00 %	0.15 %
Mount Airy	36	10,676	210,986	10,676	100.00 %	5.06 %
Mount Gilead	29	1,171	216,220	1,171	100.00 %	0.54 %
Mount Holly	43	17,703	211,229	17,703	100.00 %	8.38 %
Mount Olive (Duplin)	9	5	204,809	5	100.00 %	0.00 %
Mount Olive (Wayne)	4	4,193	216,568	4,193	100.00 %	1.94 %
Mount Pleasant	34	1,671	218,896	1,671	100.00 %	0.76 %
Murfreesboro	1	2,619	199,623	2,619	100.00 %	1.31 %
Murphy	50	1,608	213,909	1,608	100.00 %	0.75 %
Nags Head	1	3,168	199,623	3,168	100.00 %	1.59 %

Municipality by County - District Report

District Plan: SL 2021-173 Senate

Municipality	District	Total Muni Population	Total District Population	Muni Pop in District	Percent of Muni Pop in District	Percent of District Pop in Muni
Nashville	11	5,632	206,121	5,632	100.00 %	2.73 %
Navassa	8	1,367	200,436	1,367	100.00 %	0.68 %
New Bern	3	31,291	200,494	31,291	100.00 %	15.61 %
New London	33	607	209,379	607	100.00 %	0.29 %
Newland	47	715	219,135	715	100.00 %	0.33 %
Newport	2	4,364	198,557	4,364	100.00 %	2.20 %
Newton	45	13,148	209,349	13,148	100.00 %	6.28 %
Newton Grove	9	585	204,809	585	100.00 %	0.29 %
Norlina	2	920	198,557	920	100.00 %	0.46 %
Norman	29	100	216,220	100	100.00 %	0.05 %
North Topsail Beach	6	1,005	204,576	1,005	100.00 %	0.49 %
North Wilkesboro	36	4,382	210,986	4,382	100.00 %	2.08 %
Northwest	8	703	200,436	703	100.00 %	0.35 %
Norwood	33	2,367	209,379	2,367	100.00 %	1.13 %
Oak City	2	266	198,557	266	100.00 %	0.13 %
Oak Island	8	8,396	200,436	8,396	100.00 %	4.19 %
Oak Ridge	26	7,474	201,897	7,474	100.00 %	3.70 %
Oakboro	33	2,128	209,379	2,128	100.00 %	1.02 %
Ocean Isle Beach	8	867	200,436	867	100.00 %	0.43 %
Old Fort	46	811	200,575	811	100.00 %	0.40 %
Oriental	2	880	198,557	880	100.00 %	0.44 %
Orrum	24	59	202,786	59	100.00 %	0.03 %
Ossipee	25	536	216,895	536	100.00 %	0.25 %
Oxford	13	8,628	198,354	8,628	100.00 %	4.35 %
Pantego	3	164	200,494	164	100.00 %	0.08 %
Parkton	24	504	202,786	504	100.00 %	0.25 %
Parmele	2	243	198,557	243	100.00 %	0.12 %
Patterson Springs	44	571	203,043	571	100.00 %	0.28 %
Peachland	29	390	216,220	390	100.00 %	0.18 %
Peletier	2	769	198,557	769	100.00 %	0.39 %
Pembroke	24	2,823	202,786	2,823	100.00 %	1.39 %
Pikeville	4	712	216,568	712	100.00 %	0.33 %
Pilot Mountain	36	1,440	210,986	1,440	100.00 %	0.68 %
Pine Knoll Shores	2	1,388	198,557	1,388	100.00 %	0.70 %
Pine Level	10	2,046	215,999	2,046	100.00 %	0.95 %
Pinebluff	21	1,473	217,984	1,473	100.00 %	0.68 %
Pinehurst	21	17,581	217,984	17,581	100.00 %	8.07 %
Pinetops	5	1,200	219,143	1,200	100.00 %	0.55 %
Pineville	39	10,602	219,067	10,602	100.00 %	4.84 %
	41	10,602	216,686	0	0.00 %	0.00 %
Pink Hill	3	451	200,494	451	100.00 %	0.22 %

Municipality by County - District Report

District Plan: SL 2021-173 Senate

Municipality	District	Total Muni Population	Total District Population	Muni Pop in District	Percent of Muni Pop in District	Percent of District Pop in Muni
Pittsboro	20	4,537	199,272	4,537	100.00 %	2.28 %
Pleasant Garden	26	5,000	201,897	5,000	100.00 %	2.48 %
Plymouth	2	3,320	198,557	3,320	100.00 %	1.67 %
Polkton	29	2,250	216,220	2,250	100.00 %	1.04 %
Polkville	44	516	203,043	516	100.00 %	0.25 %
Pollocksville	9	268	204,809	268	100.00 %	0.13 %
Powellsville	1	189	199,623	189	100.00 %	0.09 %
Princeton	10	1,315	215,999	1,315	100.00 %	0.61 %
Princeville	5	1,254	219,143	1,254	100.00 %	0.57 %
Proctorville	24	121	202,786	121	100.00 %	0.06 %
Raeford	24	4,559	202,786	4,559	100.00 %	2.25 %
Raleigh (Durham)	20	1,559	199,272	233	14.95 %	0.12 %
	22	1,559	201,846	1,326	85.05 %	0.66 %
Raleigh (Wake)	13	466,106	198,354	8,083	1.73 %	4.08 %
	14	466,106	198,506	98,578	21.15 %	49.66 %
	15	466,106	198,385	167,598	35.96 %	84.48 %
	16	466,106	198,412	0	0.00 %	0.00 %
	17	466,106	198,391	1	0.00 %	0.00 %
	18	466,106	198,354	191,846	41.16 %	96.72 %
Ramseur	25	1,774	216,895	1,774	100.00 %	0.82 %
Randleman	25	4,595	216,895	4,595	100.00 %	2.12 %
	29	4,595	216,220	0	0.00 %	0.00 %
Ranlo	43	4,511	211,229	4,511	100.00 %	2.14 %
Raynham	24	60	202,786	60	100.00 %	0.03 %
Red Cross	33	762	209,379	762	100.00 %	0.36 %
Red Oak	11	3,342	206,121	3,342	100.00 %	1.62 %
Red Springs (Hoke)	24	0	202,786	0	0.00 %	0.00 %
Red Springs (Robeson)	24	3,087	202,786	3,087	100.00 %	1.52 %
Reidsville	26	14,583	201,897	14,583	100.00 %	7.22 %
Rennert	24	275	202,786	275	100.00 %	0.14 %
Rhodhiss (Burke)	46	639	200,575	639	100.00 %	0.32 %
Rhodhiss (Caldwell)	45	358	209,349	358	100.00 %	0.17 %
Rich Square	1	894	199,623	894	100.00 %	0.45 %
Richfield	33	582	209,379	582	100.00 %	0.28 %
Richlands	6	2,287	204,576	2,287	100.00 %	1.12 %
River Bend	3	2,902	200,494	2,902	100.00 %	1.45 %
Roanoke Rapids	2	15,229	198,557	15,229	100.00 %	7.67 %
Robbins	21	1,168	217,984	1,168	100.00 %	0.54 %
Robbinsville	50	597	213,909	597	100.00 %	0.28 %
Robersonville	2	1,269	198,557	1,269	100.00 %	0.64 %
Rockingham	29	9,243	216,220	9,243	100.00 %	4.27 %

Municipality by County - District Report

District Plan: SL 2021-173 Senate

Municipality	District	Total Muni Population	Total District Population	Muni Pop in District	Percent of Muni Pop in District	Percent of District Pop in Muni
Rockwell	33	2,302	209,379	2,302	100.00 %	1.10 %
Rocky Mount (Edgecombe)	5	15,414	219,143	15,414	100.00 %	7.03 %
Rocky Mount (Nash)	11	38,927	206,121	38,927	100.00 %	18.89 %
Rolesville	13	9,475	198,354	9,475	100.00 %	4.78 %
Ronda	36	438	210,986	438	100.00 %	0.21 %
Roper	2	485	198,557	485	100.00 %	0.24 %
Rose Hill	9	1,371	204,809	1,371	100.00 %	0.67 %
Roseboro	9	1,163	204,809	1,163	100.00 %	0.57 %
Rosman	50	701	213,909	701	100.00 %	0.33 %
Rowland	24	885	202,786	885	100.00 %	0.44 %
Roxboro	23	8,134	210,529	8,134	100.00 %	3.86 %
Roxobel	1	187	199,623	187	100.00 %	0.09 %
Rural Hall	31	3,351	212,299	3,351	100.00 %	1.58 %
Ruth	48	347	200,053	347	100.00 %	0.17 %
Rutherford College (Burke)	46	1,226	200,575	1,226	100.00 %	0.61 %
Rutherford College (Caldwell)	45	0	209,349	0	0.00 %	0.00 %
Rutherfordton	48	3,640	200,053	3,640	100.00 %	1.82 %
Salemburg	9	457	204,809	457	100.00 %	0.22 %
Salisbury	33	35,540	209,379	35,540	100.00 %	16.97 %
Saluda (Henderson)	48	11	200,053	11	100.00 %	0.01 %
Saluda (Polk)	48	620	200,053	620	100.00 %	0.31 %
Sandy Creek	8	248	200,436	248	100.00 %	0.12 %
Sandyfield	8	430	200,436	430	100.00 %	0.21 %
Sanford	12	30,261	198,776	30,261	100.00 %	15.22 %
Saratoga	4	353	216,568	353	100.00 %	0.16 %
Sawmills	45	5,020	209,349	5,020	100.00 %	2.40 %
Scotland Neck	2	1,640	198,557	1,640	100.00 %	0.83 %
Seaboard	1	542	199,623	542	100.00 %	0.27 %
Seagrove	25	235	216,895	235	100.00 %	0.11 %
Sedalia	26	676	201,897	676	100.00 %	0.33 %
	28	676	213,202	0	0.00 %	0.00 %
Selma	10	6,317	215,999	6,317	100.00 %	2.92 %
Seven Devils (Avery)	47	38	219,135	38	100.00 %	0.02 %
Seven Devils (Watauga)	47	275	219,135	275	100.00 %	0.13 %
Seven Springs	4	55	216,568	55	100.00 %	0.03 %
Severn	1	191	199,623	191	100.00 %	0.10 %
Shallotte	8	4,185	200,436	4,185	100.00 %	2.09 %
Sharpsburg (Edgecombe)	5	215	219,143	215	100.00 %	0.10 %
Sharpsburg (Nash)	11	1,061	206,121	1,061	100.00 %	0.51 %
Sharpsburg (Wilson)	4	421	216,568	421	100.00 %	0.19 %
Shelby	44	21,918	203,043	21,918	100.00 %	10.79 %

Municipality by County - District Report

District Plan: SL 2021-173 Senate

Municipality	District	Total Muni Population	Total District Population	Muni Pop in District	Percent of Muni Pop in District	Percent of District Pop in Muni
Siler City	20	7,702	199,272	7,702	100.00 %	3.87 %
Simpson	5	390	219,143	390	100.00 %	0.18 %
Sims	4	275	216,568	275	100.00 %	0.13 %
Smithfield	10	11,292	215,999	11,292	100.00 %	5.23 %
Snow Hill	4	1,481	216,568	1,481	100.00 %	0.68 %
Southern Pines	21	15,545	217,984	15,545	100.00 %	7.13 %
Southern Shores	1	3,090	199,623	3,090	100.00 %	1.55 %
Southport	8	3,971	200,436	3,971	100.00 %	1.98 %
Sparta	47	1,834	219,135	1,834	100.00 %	0.84 %
Speed	5	63	219,143	63	100.00 %	0.03 %
Spencer	33	3,308	209,379	3,308	100.00 %	1.58 %
Spencer Mountain	43	0	211,229	0	0.00 %	0.00 %
Spindale	48	4,225	200,053	4,225	100.00 %	2.11 %
Spring Hope	11	1,309	206,121	1,309	100.00 %	0.64 %
Spring Lake	21	11,660	217,984	11,660	100.00 %	5.35 %
Spruce Pine	47	2,194	219,135	2,194	100.00 %	1.00 %
St. Helena	9	417	204,809	417	100.00 %	0.20 %
St. James	8	6,529	200,436	6,529	100.00 %	3.26 %
St. Pauls	24	2,045	202,786	2,045	100.00 %	1.01 %
Staley	25	397	216,895	397	100.00 %	0.18 %
Stallings (Mecklenburg)	41	384	216,686	384	100.00 %	0.18 %
Stallings (Union)	35	15,728	218,398	15,728	100.00 %	7.20 %
Stanfield	33	1,585	209,379	1,585	100.00 %	0.76 %
Stanley	43	3,963	211,229	3,963	100.00 %	1.88 %
Stantonsburg	4	762	216,568	762	100.00 %	0.35 %
Star	29	806	216,220	806	100.00 %	0.37 %
Statesville	37	28,419	212,852	28,419	100.00 %	13.35 %
Stedman	21	1,277	217,984	1,277	100.00 %	0.59 %
Stem	13	960	198,354	960	100.00 %	0.48 %
Stokesdale	26	5,924	201,897	5,924	100.00 %	2.93 %
Stoneville	26	1,308	201,897	1,308	100.00 %	0.65 %
Stonewall	2	214	198,557	214	100.00 %	0.11 %
Stovall	13	324	198,354	324	100.00 %	0.16 %
Sugar Mountain	47	371	219,135	371	100.00 %	0.17 %
Summerfield	26	10,951	201,897	10,951	100.00 %	5.42 %
Sunset Beach	8	4,175	200,436	4,175	100.00 %	2.08 %
Surf City (Onslow)	6	334	204,576	334	100.00 %	0.16 %
Surf City (Pender)	9	3,533	204,809	3,533	100.00 %	1.73 %
Swansboro	6	3,744	204,576	3,744	100.00 %	1.83 %
Swepsonville	25	2,445	216,895	2,445	100.00 %	1.13 %
Sylva	50	2,578	213,909	2,578	100.00 %	1.21 %

Municipality by County - District Report

District Plan: SL 2021-173 Senate

Municipality	District	Total Muni Population	Total District Population	Muni Pop in District	Percent of Muni Pop in District	Percent of District Pop in Muni
Tabor City	8	3,781	200,436	3,781	100.00 %	1.89 %
Tar Heel	9	90	204,809	90	100.00 %	0.04 %
Tarboro	5	10,721	219,143	10,721	100.00 %	4.89 %
Taylorsville	36	2,320	210,986	2,320	100.00 %	1.10 %
Taylortown	21	634	217,984	634	100.00 %	0.29 %
Teachey	9	448	204,809	448	100.00 %	0.22 %
Thomasville (Davidson)	30	26,662	211,642	26,662	100.00 %	12.60 %
Thomasville (Randolph)	29	521	216,220	521	100.00 %	0.24 %
Tobaccoville (Forsyth)	31	2,578	212,299	2,578	100.00 %	1.21 %
Tobaccoville (Stokes)	31	0	212,299	0	0.00 %	0.00 %
Topsail Beach	9	461	204,809	461	100.00 %	0.23 %
Trent Woods	3	4,074	200,494	4,074	100.00 %	2.03 %
Trenton	9	238	204,809	238	100.00 %	0.12 %
Trinity	29	7,006	216,220	7,006	100.00 %	3.24 %
Troutman	37	3,698	212,852	3,698	100.00 %	1.74 %
Troy	29	2,850	216,220	2,850	100.00 %	1.32 %
Tryon	48	1,562	200,053	1,562	100.00 %	0.78 %
Turkey	9	213	204,809	213	100.00 %	0.10 %
Unionville	35	6,643	218,398	6,643	100.00 %	3.04 %
Valdese	46	4,689	200,575	4,689	100.00 %	2.34 %
Vanceboro	3	869	200,494	869	100.00 %	0.43 %
Vandemere	2	246	198,557	246	100.00 %	0.12 %
Varnamtown	8	525	200,436	525	100.00 %	0.26 %
Vass	21	952	217,984	952	100.00 %	0.44 %
Waco	44	310	203,043	310	100.00 %	0.15 %
Wade	21	638	217,984	638	100.00 %	0.29 %
Wadesboro	29	5,008	216,220	5,008	100.00 %	2.32 %
Wagram	24	615	202,786	615	100.00 %	0.30 %
Wake Forest (Franklin)	11	1,504	206,121	1,504	100.00 %	0.73 %
Wake Forest (Wake)	13	46,097	198,354	46,097	100.00 %	23.24 %
	18	46,097	198,354	0	0.00 %	0.00 %
Walkertown	31	5,692	212,299	5,692	100.00 %	2.68 %
Wallace (Duplin)	9	3,413	204,809	3,413	100.00 %	1.67 %
Wallace (Pender)	9	0	204,809	0	0.00 %	0.00 %
Wallburg	30	3,051	211,642	3,051	100.00 %	1.44 %
Walnut Cove	31	1,586	212,299	1,586	100.00 %	0.75 %
Walnut Creek	4	1,084	216,568	1,084	100.00 %	0.50 %
Walstonburg	4	193	216,568	193	100.00 %	0.09 %
Warrenton	2	851	198,557	851	100.00 %	0.43 %
Warsaw	9	2,733	204,809	2,733	100.00 %	1.33 %
Washington	3	9,875	200,494	9,875	100.00 %	4.93 %

Municipality by County - District Report

District Plan: SL 2021-173 Senate

Municipality	District	Total Muni Population	Total District Population	Muni Pop in District	Percent of Muni Pop in District	Percent of District Pop in Muni
Washington Park	3	392	200,494	392	100.00 %	0.20 %
Watha	9	181	204,809	181	100.00 %	0.09 %
Waxhaw	29	20,534	216,220	0	0.00 %	0.00 %
	35	20,534	218,398	20,534	100.00 %	9.40 %
Waynesville	50	10,140	213,909	10,140	100.00 %	4.74 %
Weaverville	49	4,567	201,025	4,567	100.00 %	2.27 %
Webster	50	372	213,909	372	100.00 %	0.17 %
Weddington (Mecklenburg)	41	5	216,686	5	100.00 %	0.00 %
Weddington (Union)	35	13,176	218,398	13,176	100.00 %	6.03 %
Weldon	2	1,444	198,557	1,444	100.00 %	0.73 %
Wendell	13	9,793	198,354	0	0.00 %	0.00 %
	14	9,793	198,506	9,793	100.00 %	4.93 %
Wentworth	26	2,662	201,897	2,662	100.00 %	1.32 %
Wesley Chapel	35	8,681	218,398	8,681	100.00 %	3.97 %
West Jefferson	47	1,279	219,135	1,279	100.00 %	0.58 %
Whispering Pines	21	4,987	217,984	4,987	100.00 %	2.29 %
Whitakers (Edgecombe)	5	290	219,143	290	100.00 %	0.13 %
Whitakers (Nash)	11	337	206,121	337	100.00 %	0.16 %
White Lake	9	843	204,809	843	100.00 %	0.41 %
Whiteville	8	4,766	200,436	4,766	100.00 %	2.38 %
Whitsett	26	584	201,897	584	100.00 %	0.29 %
Wilkesboro	36	3,687	210,986	3,687	100.00 %	1.75 %
Williamston	2	5,248	198,557	5,248	100.00 %	2.64 %
Wilmington	7	115,451	212,582	115,451	100.00 %	54.31 %
	8	115,451	200,436	0	0.00 %	0.00 %
Wilson	4	47,851	216,568	47,851	100.00 %	22.10 %
Wilson's Mills	10	2,534	215,999	2,534	100.00 %	1.17 %
Windsor	1	3,582	199,623	3,582	100.00 %	1.79 %
Winfall	1	555	199,623	555	100.00 %	0.28 %
Wingate	29	4,055	216,220	4,055	100.00 %	1.88 %
Winston-Salem	31	249,545	212,299	40,795	16.35 %	19.22 %
	32	249,545	214,811	208,750	83.65 %	97.18 %
Winterville	5	10,462	219,143	10,462	100.00 %	4.77 %
Winton	1	629	199,623	629	100.00 %	0.32 %
Woodfin	49	7,936	201,025	7,936	100.00 %	3.95 %
Woodland	1	557	199,623	557	100.00 %	0.28 %
Wrightsville Beach	7	2,473	212,582	2,473	100.00 %	1.16 %
Yadkinville	36	2,995	210,986	2,995	100.00 %	1.42 %
Yanceyville	23	1,937	210,529	1,937	100.00 %	0.92 %
Youngsville	11	2,016	206,121	2,016	100.00 %	0.98 %
Zebulon (Johnston)	10	0	215,999	0	0.00 %	0.00 %

Municipality by County - District Report

District Plan: SL 2021-173 Senate

Municipality	District	Total Muni Population	Total District Population	Muni Pop in District	Percent of Muni Pop in District	Percent of District Pop in Muni
Zebulon (Wake)	13	6,903	198,354	6,903	100.00 %	3.48 %
			Total:	**6,017,605**		

Number of municipalities split within counties: 34
Display: all municipalities

District - Municipality by County Report

District Plan: SL 2021-173 Senate

District	Municipality	Total District Population	Total Muni Population	District Pop in Muni	Percent of District Pop in Muni	Percent of Muni Pop in District
1	Ahoskie	199,623	4,891	4,891	2.45 %	100.00 %
	Askewville	199,623	184	184	0.09 %	100.00 %
	Aulander	199,623	763	763	0.38 %	100.00 %
	Cofield	199,623	267	267	0.13 %	100.00 %
	Colerain	199,623	217	217	0.11 %	100.00 %
	Columbia	199,623	610	610	0.31 %	100.00 %
	Como	199,623	67	67	0.03 %	100.00 %
	Conway	199,623	752	752	0.38 %	100.00 %
	Duck	199,623	742	742	0.37 %	100.00 %
	Elizabeth City (Camden)	199,623	38	38	0.02 %	100.00 %
	Elizabeth City (Pasquotank)	199,623	18,593	18,593	9.31 %	100.00 %
	Garysburg	199,623	904	904	0.45 %	100.00 %
	Gaston	199,623	1,008	1,008	0.50 %	100.00 %
	Gatesville	199,623	267	267	0.13 %	100.00 %
	Harrellsville	199,623	85	85	0.04 %	100.00 %
	Hertford	199,623	1,934	1,934	0.97 %	100.00 %
	Jackson	199,623	430	430	0.22 %	100.00 %
	Kelford	199,623	203	203	0.10 %	100.00 %
	Kill Devil Hills	199,623	7,656	7,656	3.84 %	100.00 %
	Kitty Hawk	199,623	3,689	3,689	1.85 %	100.00 %
	Lasker	199,623	64	64	0.03 %	100.00 %
	Lewiston Woodville	199,623	426	426	0.21 %	100.00 %
	Manteo	199,623	1,600	1,600	0.80 %	100.00 %
	Murfreesboro	199,623	2,619	2,619	1.31 %	100.00 %
	Nags Head	199,623	3,168	3,168	1.59 %	100.00 %
	Powellsville	199,623	189	189	0.09 %	100.00 %
	Rich Square	199,623	894	894	0.45 %	100.00 %
	Roxobel	199,623	187	187	0.09 %	100.00 %
	Seaboard	199,623	542	542	0.27 %	100.00 %
	Severn	199,623	191	191	0.10 %	100.00 %
	Southern Shores	199,623	3,090	3,090	1.55 %	100.00 %
	Windsor	199,623	3,582	3,582	1.79 %	100.00 %
	Winfall	199,623	555	555	0.28 %	100.00 %
	Winton	199,623	629	629	0.32 %	100.00 %
	Woodland	199,623	557	557	0.28 %	100.00 %
2	Alliance	198,557	733	733	0.37 %	100.00 %
	Arapahoe	198,557	416	416	0.21 %	100.00 %
	Atlantic Beach	198,557	1,364	1,364	0.69 %	100.00 %
	Bayboro	198,557	1,161	1,161	0.58 %	100.00 %
	Bear Grass	198,557	89	89	0.04 %	100.00 %
	Beaufort	198,557	4,464	4,464	2.25 %	100.00 %

District - Municipality by County Report

District Plan: SL 2021-173 Senate

District	Municipality	Total District Population	Total Muni Population	District Pop in Muni	Percent of District Pop in Muni	Percent of Muni Pop in District
2	Bogue	198,557	695	695	0.35 %	100.00 %
	Cape Carteret	198,557	2,224	2,224	1.12 %	100.00 %
	Cedar Point	198,557	1,764	1,764	0.89 %	100.00 %
	Creswell	198,557	207	207	0.10 %	100.00 %
	Edenton	198,557	4,460	4,460	2.25 %	100.00 %
	Emerald Isle	198,557	3,847	3,847	1.94 %	100.00 %
	Enfield	198,557	1,865	1,865	0.94 %	100.00 %
	Everetts	198,557	150	150	0.08 %	100.00 %
	Grantsboro	198,557	692	692	0.35 %	100.00 %
	Halifax	198,557	170	170	0.09 %	100.00 %
	Hamilton	198,557	306	306	0.15 %	100.00 %
	Hassell	198,557	49	49	0.02 %	100.00 %
	Hobgood	198,557	268	268	0.13 %	100.00 %
	Indian Beach	198,557	223	223	0.11 %	100.00 %
	Jamesville	198,557	424	424	0.21 %	100.00 %
	Littleton	198,557	559	559	0.28 %	100.00 %
	Macon	198,557	110	110	0.06 %	100.00 %
	Mesic	198,557	144	144	0.07 %	100.00 %
	Minnesott Beach	198,557	530	530	0.27 %	100.00 %
	Morehead City	198,557	9,556	9,556	4.81 %	100.00 %
	Newport	198,557	4,364	4,364	2.20 %	100.00 %
	Norlina	198,557	920	920	0.46 %	100.00 %
	Oak City	198,557	266	266	0.13 %	100.00 %
	Oriental	198,557	880	880	0.44 %	100.00 %
	Parmele	198,557	243	243	0.12 %	100.00 %
	Peletier	198,557	769	769	0.39 %	100.00 %
	Pine Knoll Shores	198,557	1,388	1,388	0.70 %	100.00 %
	Plymouth	198,557	3,320	3,320	1.67 %	100.00 %
	Roanoke Rapids	198,557	15,229	15,229	7.67 %	100.00 %
	Robersonville	198,557	1,269	1,269	0.64 %	100.00 %
	Roper	198,557	485	485	0.24 %	100.00 %
	Scotland Neck	198,557	1,640	1,640	0.83 %	100.00 %
	Stonewall	198,557	214	214	0.11 %	100.00 %
	Vandemere	198,557	246	246	0.12 %	100.00 %
	Warrenton	198,557	851	851	0.43 %	100.00 %
	Weldon	198,557	1,444	1,444	0.73 %	100.00 %
	Williamston	198,557	5,248	5,248	2.64 %	100.00 %
3	Aurora	200,494	455	455	0.23 %	100.00 %
	Bath	200,494	245	245	0.12 %	100.00 %
	Belhaven	200,494	1,410	1,410	0.70 %	100.00 %
	Bridgeton	200,494	349	349	0.17 %	100.00 %

District - Municipality by County Report

District Plan: SL 2021-173 Senate

District	Municipality	Total District Population	Total Muni Population	District Pop in Muni	Percent of District Pop in Muni	Percent of Muni Pop in District
3	Chocowinity	200,494	722	722	0.36 %	100.00 %
	Cove City	200,494	378	378	0.19 %	100.00 %
	Dover	200,494	349	349	0.17 %	100.00 %
	Grifton (Lenoir)	200,494	147	147	0.07 %	100.00 %
	Havelock	200,494	16,621	16,621	8.29 %	100.00 %
	Kinston	200,494	19,900	19,900	9.93 %	100.00 %
	La Grange	200,494	2,595	2,595	1.29 %	100.00 %
	New Bern	200,494	31,291	31,291	15.61 %	100.00 %
	Pantego	200,494	164	164	0.08 %	100.00 %
	Pink Hill	200,494	451	451	0.22 %	100.00 %
	River Bend	200,494	2,902	2,902	1.45 %	100.00 %
	Trent Woods	200,494	4,074	4,074	2.03 %	100.00 %
	Vanceboro	200,494	869	869	0.43 %	100.00 %
	Washington	200,494	9,875	9,875	4.93 %	100.00 %
	Washington Park	200,494	392	392	0.20 %	100.00 %
4	Black Creek	216,568	692	692	0.32 %	100.00 %
	Elm City (Wilson)	216,568	1,218	1,218	0.56 %	100.00 %
	Eureka	216,568	214	214	0.10 %	100.00 %
	Fremont	216,568	1,196	1,196	0.55 %	100.00 %
	Goldsboro	216,568	33,657	33,657	15.54 %	100.00 %
	Hookerton	216,568	413	413	0.19 %	100.00 %
	Kenly (Wilson)	216,568	198	198	0.09 %	100.00 %
	Lucama	216,568	1,036	1,036	0.48 %	100.00 %
	Mount Olive (Wayne)	216,568	4,193	4,193	1.94 %	100.00 %
	Pikeville	216,568	712	712	0.33 %	100.00 %
	Saratoga	216,568	353	353	0.16 %	100.00 %
	Seven Springs	216,568	55	55	0.03 %	100.00 %
	Sharpsburg (Wilson)	216,568	421	421	0.19 %	100.00 %
	Sims	216,568	275	275	0.13 %	100.00 %
	Snow Hill	216,568	1,481	1,481	0.68 %	100.00 %
	Stantonsburg	216,568	762	762	0.35 %	100.00 %
	Walnut Creek	216,568	1,084	1,084	0.50 %	100.00 %
	Walstonburg	216,568	193	193	0.09 %	100.00 %
	Wilson	216,568	47,851	47,851	22.10 %	100.00 %
5	Ayden	219,143	4,977	4,977	2.27 %	100.00 %
	Bethel	219,143	1,373	1,373	0.63 %	100.00 %
	Conetoe	219,143	198	198	0.09 %	100.00 %
	Falkland	219,143	47	47	0.02 %	100.00 %
	Farmville	219,143	4,461	4,461	2.04 %	100.00 %
	Fountain	219,143	385	385	0.18 %	100.00 %
	Greenville	219,143	87,521	87,521	39.94 %	100.00 %

District - Municipality by County Report

District Plan: SL 2021-173 Senate

District	Municipality	Total District Population	Total Muni Population	District Pop in Muni	Percent of District Pop in Muni	Percent of Muni Pop in District
5	Grifton (Pitt)	219,143	2,301	2,301	1.05 %	100.00 %
	Grimesland	219,143	386	386	0.18 %	100.00 %
	Leggett	219,143	37	37	0.02 %	100.00 %
	Macclesfield	219,143	413	413	0.19 %	100.00 %
	Pinetops	219,143	1,200	1,200	0.55 %	100.00 %
	Princeville	219,143	1,254	1,254	0.57 %	100.00 %
	Rocky Mount (Edgecombe)	219,143	15,414	15,414	7.03 %	100.00 %
	Sharpsburg (Edgecombe)	219,143	215	215	0.10 %	100.00 %
	Simpson	219,143	390	390	0.18 %	100.00 %
	Speed	219,143	63	63	0.03 %	100.00 %
	Tarboro	219,143	10,721	10,721	4.89 %	100.00 %
	Whitakers (Edgecombe)	219,143	290	290	0.13 %	100.00 %
	Winterville	219,143	10,462	10,462	4.77 %	100.00 %
6	Holly Ridge	204,576	4,171	4,171	2.04 %	100.00 %
	Jacksonville	204,576	72,723	72,723	35.55 %	100.00 %
	North Topsail Beach	204,576	1,005	1,005	0.49 %	100.00 %
	Richlands	204,576	2,287	2,287	1.12 %	100.00 %
	Surf City (Onslow)	204,576	334	334	0.16 %	100.00 %
	Swansboro	204,576	3,744	3,744	1.83 %	100.00 %
7	Carolina Beach	212,582	6,564	6,564	3.09 %	100.00 %
	Kure Beach	212,582	2,191	2,191	1.03 %	100.00 %
	Wilmington	212,582	115,451	115,451	54.31 %	100.00 %
	Wrightsville Beach	212,582	2,473	2,473	1.16 %	100.00 %
8	Bald Head Island	200,436	268	268	0.13 %	100.00 %
	Belville	200,436	2,406	2,406	1.20 %	100.00 %
	Boardman	200,436	166	166	0.08 %	100.00 %
	Boiling Spring Lakes	200,436	5,943	5,943	2.97 %	100.00 %
	Bolivia	200,436	149	149	0.07 %	100.00 %
	Bolton	200,436	519	519	0.26 %	100.00 %
	Brunswick	200,436	973	973	0.49 %	100.00 %
	Calabash	200,436	2,011	2,011	1.00 %	100.00 %
	Carolina Shores	200,436	4,588	4,588	2.29 %	100.00 %
	Caswell Beach	200,436	395	395	0.20 %	100.00 %
	Cerro Gordo	200,436	131	131	0.07 %	100.00 %
	Chadbourn	200,436	1,574	1,574	0.79 %	100.00 %
	Fair Bluff	200,436	709	709	0.35 %	100.00 %
	Holden Beach	200,436	921	921	0.46 %	100.00 %
	Lake Waccamaw	200,436	1,296	1,296	0.65 %	100.00 %
	Leland	200,436	22,908	22,908	11.43 %	100.00 %
	Navassa	200,436	1,367	1,367	0.68 %	100.00 %
	Northwest	200,436	703	703	0.35 %	100.00 %

District - Municipality by County Report

District Plan: SL 2021-173 Senate

District	Municipality	Total District Population	Total Muni Population	District Pop in Muni	Percent of District Pop in Muni	Percent of Muni Pop in District
8	Oak Island	200,436	8,396	8,396	4.19 %	100.00 %
	Ocean Isle Beach	200,436	867	867	0.43 %	100.00 %
	Sandy Creek	200,436	248	248	0.12 %	100.00 %
	Sandyfield	200,436	430	430	0.21 %	100.00 %
	Shallotte	200,436	4,185	4,185	2.09 %	100.00 %
	Southport	200,436	3,971	3,971	1.98 %	100.00 %
	St. James	200,436	6,529	6,529	3.26 %	100.00 %
	Sunset Beach	200,436	4,175	4,175	2.08 %	100.00 %
	Tabor City	200,436	3,781	3,781	1.89 %	100.00 %
	Varnamtown	200,436	525	525	0.26 %	100.00 %
	Whiteville	200,436	4,766	4,766	2.38 %	100.00 %
	Wilmington	200,436	115,451	0	0.00 %	0.00 %
9	Atkinson	204,809	296	296	0.14 %	100.00 %
	Autryville	204,809	167	167	0.08 %	100.00 %
	Beulaville	204,809	1,116	1,116	0.54 %	100.00 %
	Bladenboro	204,809	1,648	1,648	0.80 %	100.00 %
	Burgaw	204,809	3,088	3,088	1.51 %	100.00 %
	Calypso	204,809	327	327	0.16 %	100.00 %
	Clarkton	204,809	614	614	0.30 %	100.00 %
	Clinton	204,809	8,383	8,383	4.09 %	100.00 %
	Dublin	204,809	267	267	0.13 %	100.00 %
	East Arcadia	204,809	418	418	0.20 %	100.00 %
	Elizabethtown	204,809	3,296	3,296	1.61 %	100.00 %
	Faison (Duplin)	204,809	784	784	0.38 %	100.00 %
	Faison (Sampson)	204,809	0	0	0.00 %	0.00 %
	Falcon (Sampson)	204,809	0	0	0.00 %	0.00 %
	Garland	204,809	595	595	0.29 %	100.00 %
	Greenevers	204,809	567	567	0.28 %	100.00 %
	Harrells (Duplin)	204,809	0	0	0.00 %	0.00 %
	Harrells (Sampson)	204,809	160	160	0.08 %	100.00 %
	Kenansville	204,809	770	770	0.38 %	100.00 %
	Magnolia	204,809	831	831	0.41 %	100.00 %
	Maysville	204,809	818	818	0.40 %	100.00 %
	Mount Olive (Duplin)	204,809	5	5	0.00 %	100.00 %
	Newton Grove	204,809	585	585	0.29 %	100.00 %
	Pollocksville	204,809	268	268	0.13 %	100.00 %
	Rose Hill	204,809	1,371	1,371	0.67 %	100.00 %
	Roseboro	204,809	1,163	1,163	0.57 %	100.00 %
	Salemburg	204,809	457	457	0.22 %	100.00 %
	St. Helena	204,809	417	417	0.20 %	100.00 %
	Surf City (Pender)	204,809	3,533	3,533	1.73 %	100.00 %

District - Municipality by County Report

District Plan: SL 2021-173 Senate

District	Municipality	Total District Population	Total Muni Population	District Pop in Muni	Percent of District Pop in Muni	Percent of Muni Pop in District
9	Tar Heel	204,809	90	90	0.04 %	100.00 %
	Teachey	204,809	448	448	0.22 %	100.00 %
	Topsail Beach	204,809	461	461	0.23 %	100.00 %
	Trenton	204,809	238	238	0.12 %	100.00 %
	Turkey	204,809	213	213	0.10 %	100.00 %
	Wallace (Duplin)	204,809	3,413	3,413	1.67 %	100.00 %
	Wallace (Pender)	204,809	0	0	0.00 %	0.00 %
	Warsaw	204,809	2,733	2,733	1.33 %	100.00 %
	Watha	204,809	181	181	0.09 %	100.00 %
	White Lake	204,809	843	843	0.41 %	100.00 %
10	Archer Lodge	215,999	4,797	4,797	2.22 %	100.00 %
	Benson (Johnston)	215,999	3,967	3,967	1.84 %	100.00 %
	Clayton (Johnston)	215,999	26,307	26,307	12.18 %	100.00 %
	Four Oaks	215,999	2,158	2,158	1.00 %	100.00 %
	Kenly (Johnston)	215,999	1,293	1,293	0.60 %	100.00 %
	Micro	215,999	458	458	0.21 %	100.00 %
	Pine Level	215,999	2,046	2,046	0.95 %	100.00 %
	Princeton	215,999	1,315	1,315	0.61 %	100.00 %
	Selma	215,999	6,317	6,317	2.92 %	100.00 %
	Smithfield	215,999	11,292	11,292	5.23 %	100.00 %
	Wilson's Mills	215,999	2,534	2,534	1.17 %	100.00 %
	Zebulon (Johnston)	215,999	0	0	0.00 %	0.00 %
11	Bailey	206,121	568	568	0.28 %	100.00 %
	Bunn	206,121	327	327	0.16 %	100.00 %
	Castalia	206,121	264	264	0.13 %	100.00 %
	Dortches	206,121	1,082	1,082	0.52 %	100.00 %
	Elm City (Nash)	206,121	0	0	0.00 %	0.00 %
	Franklinton	206,121	2,456	2,456	1.19 %	100.00 %
	Henderson	206,121	15,060	15,060	7.31 %	100.00 %
	Kittrell	206,121	132	132	0.06 %	100.00 %
	Louisburg	206,121	3,064	3,064	1.49 %	100.00 %
	Middleburg	206,121	101	101	0.05 %	100.00 %
	Middlesex	206,121	912	912	0.44 %	100.00 %
	Momeyer	206,121	277	277	0.13 %	100.00 %
	Nashville	206,121	5,632	5,632	2.73 %	100.00 %
	Red Oak	206,121	3,342	3,342	1.62 %	100.00 %
	Rocky Mount (Nash)	206,121	38,927	38,927	18.89 %	100.00 %
	Sharpsburg (Nash)	206,121	1,061	1,061	0.51 %	100.00 %
	Spring Hope	206,121	1,309	1,309	0.64 %	100.00 %
	Wake Forest (Franklin)	206,121	1,504	1,504	0.73 %	100.00 %
	Whitakers (Nash)	206,121	337	337	0.16 %	100.00 %

District - Municipality by County Report

District Plan: SL 2021-173 Senate

District	Municipality	Total District Population	Total Muni Population	District Pop in Muni	Percent of District Pop in Muni	Percent of Muni Pop in District
11	Youngsville	206,121	2,016	2,016	0.98 %	100.00 %
12	Angier (Harnett)	198,776	4,709	4,709	2.37 %	100.00 %
	Benson (Harnett)	198,776	0	0	0.00 %	0.00 %
	Broadway (Harnett)	198,776	0	0	0.00 %	0.00 %
	Broadway (Lee)	198,776	1,267	1,267	0.64 %	100.00 %
	Coats	198,776	2,155	2,155	1.08 %	100.00 %
	Dunn	198,776	8,446	8,446	4.25 %	100.00 %
	Erwin	198,776	4,542	4,542	2.28 %	100.00 %
	Fuquay-Varina (Harnett)	198,776	0	0	0.00 %	0.00 %
	Lillington	198,776	4,735	4,735	2.38 %	100.00 %
	Sanford	198,776	30,261	30,261	15.22 %	100.00 %
13	Butner	198,354	8,397	8,397	4.23 %	100.00 %
	Creedmoor	198,354	4,866	4,866	2.45 %	100.00 %
	Knightdale	198,354	19,435	0	0.00 %	0.00 %
	Oxford	198,354	8,628	8,628	4.35 %	100.00 %
	Raleigh (Wake)	198,354	466,106	8,083	4.08 %	1.73 %
	Rolesville	198,354	9,475	9,475	4.78 %	100.00 %
	Stem	198,354	960	960	0.48 %	100.00 %
	Stovall	198,354	324	324	0.16 %	100.00 %
	Wake Forest (Wake)	198,354	46,097	46,097	23.24 %	100.00 %
	Wendell	198,354	9,793	0	0.00 %	0.00 %
	Zebulon (Wake)	198,354	6,903	6,903	3.48 %	100.00 %
14	Clayton (Wake)	198,506	0	0	0.00 %	0.00 %
	Garner	198,506	31,159	31,159	15.70 %	100.00 %
	Knightdale	198,506	19,435	19,435	9.79 %	100.00 %
	Raleigh (Wake)	198,506	466,106	98,578	49.66 %	21.15 %
	Wendell	198,506	9,793	9,793	4.93 %	100.00 %
15	Cary (Wake)	198,385	171,012	23,315	11.75 %	13.63 %
	Durham (Wake)	198,385	269	269	0.14 %	100.00 %
	Raleigh (Wake)	198,385	466,106	167,598	84.48 %	35.96 %
16	Apex	198,412	58,780	26,547	13.38 %	45.16 %
	Cary (Wake)	198,412	171,012	136,584	68.84 %	79.87 %
	Durham (Wake)	198,412	269	0	0.00 %	0.00 %
	Morrisville (Wake)	198,412	29,423	29,423	14.83 %	100.00 %
	Raleigh (Wake)	198,412	466,106	0	0.00 %	0.00 %
17	Angier (Wake)	198,391	556	556	0.28 %	100.00 %
	Apex	198,391	58,780	32,233	16.25 %	54.84 %
	Cary (Wake)	198,391	171,012	11,113	5.60 %	6.50 %
	Fuquay-Varina (Wake)	198,391	34,152	34,152	17.21 %	100.00 %
	Garner	198,391	31,159	0	0.00 %	0.00 %
	Holly Springs	198,391	41,239	41,239	20.79 %	100.00 %

District - Municipality by County Report

District Plan: SL 2021-173 Senate

District	Municipality	Total District Population	Total Muni Population	District Pop in Muni	Percent of District Pop in Muni	Percent of Muni Pop in District
17	Raleigh (Wake)	198,391	466,106	1	0.00 %	0.00 %
18	Raleigh (Wake)	198,354	466,106	191,846	96.72 %	41.16 %
	Wake Forest (Wake)	198,354	46,097	0	0.00 %	0.00 %
19	Fayetteville	216,471	208,501	183,928	84.97 %	88.21 %
	Hope Mills	216,471	17,808	2,593	1.20 %	14.56 %
20	Cary (Chatham)	199,272	3,709	3,709	1.86 %	100.00 %
	Chapel Hill (Durham)	199,272	2,906	2,906	1.46 %	100.00 %
	Durham (Durham)	199,272	283,093	115,188	57.80 %	40.69 %
	Goldston	199,272	234	234	0.12 %	100.00 %
	Morrisville (Durham)	199,272	207	207	0.10 %	100.00 %
	Pittsboro	199,272	4,537	4,537	2.28 %	100.00 %
	Raleigh (Durham)	199,272	1,559	233	0.12 %	14.95 %
	Siler City	199,272	7,702	7,702	3.87 %	100.00 %
21	Aberdeen	217,984	8,516	8,516	3.91 %	100.00 %
	Cameron	217,984	244	244	0.11 %	100.00 %
	Candor (Moore)	217,984	0	0	0.00 %	0.00 %
	Carthage	217,984	2,775	2,775	1.27 %	100.00 %
	Eastover	217,984	3,656	3,656	1.68 %	100.00 %
	Falcon (Cumberland)	217,984	324	324	0.15 %	100.00 %
	Fayetteville	217,984	208,501	24,573	11.27 %	11.79 %
	Foxfire	217,984	1,288	1,288	0.59 %	100.00 %
	Godwin	217,984	128	128	0.06 %	100.00 %
	Hope Mills	217,984	17,808	15,215	6.98 %	85.44 %
	Linden	217,984	136	136	0.06 %	100.00 %
	Pinebluff	217,984	1,473	1,473	0.68 %	100.00 %
	Pinehurst	217,984	17,581	17,581	8.07 %	100.00 %
	Robbins	217,984	1,168	1,168	0.54 %	100.00 %
	Southern Pines	217,984	15,545	15,545	7.13 %	100.00 %
	Spring Lake	217,984	11,660	11,660	5.35 %	100.00 %
	Stedman	217,984	1,277	1,277	0.59 %	100.00 %
	Taylortown	217,984	634	634	0.29 %	100.00 %
	Vass	217,984	952	952	0.44 %	100.00 %
	Wade	217,984	638	638	0.29 %	100.00 %
	Whispering Pines	217,984	4,987	4,987	2.29 %	100.00 %
22	Durham (Durham)	201,846	283,093	167,905	83.18 %	59.31 %
	Raleigh (Durham)	201,846	1,559	1,326	0.66 %	85.05 %
23	Carrboro	210,529	21,295	21,295	10.11 %	100.00 %
	Chapel Hill (Orange)	210,529	59,054	59,054	28.05 %	100.00 %
	Durham (Orange)	210,529	144	144	0.07 %	100.00 %
	Hillsborough	210,529	9,660	9,660	4.59 %	100.00 %
	Mebane (Orange)	210,529	3,171	3,171	1.51 %	100.00 %

District - Municipality by County Report

District Plan: SL 2021-173 Senate

District	Municipality	Total District Population	Total Muni Population	District Pop in Muni	Percent of District Pop in Muni	Percent of Muni Pop in District
23	Milton	210,529	155	155	0.07 %	100.00 %
	Roxboro	210,529	8,134	8,134	3.86 %	100.00 %
	Yanceyville	210,529	1,937	1,937	0.92 %	100.00 %
24	East Laurinburg	202,786	234	234	0.12 %	100.00 %
	Fairmont	202,786	2,191	2,191	1.08 %	100.00 %
	Gibson	202,786	449	449	0.22 %	100.00 %
	Laurinburg	202,786	14,978	14,978	7.39 %	100.00 %
	Lumber Bridge	202,786	82	82	0.04 %	100.00 %
	Lumberton	202,786	19,025	19,025	9.38 %	100.00 %
	Marietta	202,786	111	111	0.05 %	100.00 %
	Maxton (Robeson)	202,786	1,902	1,902	0.94 %	100.00 %
	Maxton (Scotland)	202,786	208	208	0.10 %	100.00 %
	McDonald	202,786	94	94	0.05 %	100.00 %
	Orrum	202,786	59	59	0.03 %	100.00 %
	Parkton	202,786	504	504	0.25 %	100.00 %
	Pembroke	202,786	2,823	2,823	1.39 %	100.00 %
	Proctorville	202,786	121	121	0.06 %	100.00 %
	Raeford	202,786	4,559	4,559	2.25 %	100.00 %
	Raynham	202,786	60	60	0.03 %	100.00 %
	Red Springs (Hoke)	202,786	0	0	0.00 %	0.00 %
	Red Springs (Robeson)	202,786	3,087	3,087	1.52 %	100.00 %
	Rennert	202,786	275	275	0.14 %	100.00 %
	Rowland	202,786	885	885	0.44 %	100.00 %
	St. Pauls	202,786	2,045	2,045	1.01 %	100.00 %
	Wagram	202,786	615	615	0.30 %	100.00 %
25	Alamance	216,895	988	988	0.46 %	100.00 %
	Asheboro	216,895	27,156	0	0.00 %	0.00 %
	Burlington (Alamance)	216,895	55,481	55,481	25.58 %	100.00 %
	Elon	216,895	11,336	11,336	5.23 %	100.00 %
	Franklinville	216,895	1,197	1,197	0.55 %	100.00 %
	Gibsonville (Alamance)	216,895	4,278	4,278	1.97 %	100.00 %
	Graham	216,895	17,157	17,157	7.91 %	100.00 %
	Green Level	216,895	3,152	3,152	1.45 %	100.00 %
	Haw River	216,895	2,252	2,252	1.04 %	100.00 %
	Liberty	216,895	2,655	2,655	1.22 %	100.00 %
	Mebane (Alamance)	216,895	14,626	14,626	6.74 %	100.00 %
	Ossipee	216,895	536	536	0.25 %	100.00 %
	Ramseur	216,895	1,774	1,774	0.82 %	100.00 %
	Randleman	216,895	4,595	4,595	2.12 %	100.00 %
	Seagrove	216,895	235	235	0.11 %	100.00 %
	Staley	216,895	397	397	0.18 %	100.00 %

District - Municipality by County Report

District Plan: SL 2021-173 Senate

District	Municipality	Total District Population	Total Muni Population	District Pop in Muni	Percent of District Pop in Muni	Percent of Muni Pop in District
25	Swepsonville	216,895	2,445	2,445	1.13 %	100.00 %
26	Burlington (Guilford)	201,897	1,822	1,822	0.90 %	100.00 %
	Eden	201,897	15,421	15,421	7.64 %	100.00 %
	Gibsonville (Guilford)	201,897	4,642	4,642	2.30 %	100.00 %
	Greensboro	201,897	299,035	12,873	6.38 %	4.30 %
	Kernersville (Guilford)	201,897	502	502	0.25 %	100.00 %
	Madison	201,897	2,129	2,129	1.05 %	100.00 %
	Mayodan	201,897	2,418	2,418	1.20 %	100.00 %
	Oak Ridge	201,897	7,474	7,474	3.70 %	100.00 %
	Pleasant Garden	201,897	5,000	5,000	2.48 %	100.00 %
	Reidsville	201,897	14,583	14,583	7.22 %	100.00 %
	Sedalia	201,897	676	676	0.33 %	100.00 %
	Stokesdale	201,897	5,924	5,924	2.93 %	100.00 %
	Stoneville	201,897	1,308	1,308	0.65 %	100.00 %
	Summerfield	201,897	10,951	10,951	5.42 %	100.00 %
	Wentworth	201,897	2,662	2,662	1.32 %	100.00 %
	Whitsett	201,897	584	584	0.29 %	100.00 %
27	Archdale (Guilford)	217,296	380	380	0.17 %	100.00 %
	Greensboro	217,296	299,035	92,205	42.43 %	30.83 %
	High Point (Guilford)	217,296	107,321	107,321	49.39 %	100.00 %
	Jamestown	217,296	3,668	3,668	1.69 %	100.00 %
28	Greensboro	213,202	299,035	193,957	90.97 %	64.86 %
	Sedalia	213,202	676	0	0.00 %	0.00 %
29	Ansonville	216,220	440	440	0.20 %	100.00 %
	Archdale (Randolph)	216,220	11,527	11,527	5.33 %	100.00 %
	Asheboro	216,220	27,156	27,156	12.56 %	100.00 %
	Biscoe	216,220	1,848	1,848	0.85 %	100.00 %
	Candor (Montgomery)	216,220	813	813	0.38 %	100.00 %
	Dobbins Heights	216,220	687	687	0.32 %	100.00 %
	Ellerbe	216,220	864	864	0.40 %	100.00 %
	Hamlet	216,220	6,025	6,025	2.79 %	100.00 %
	High Point (Randolph)	216,220	8	8	0.00 %	100.00 %
	Hoffman	216,220	418	418	0.19 %	100.00 %
	Lilesville	216,220	395	395	0.18 %	100.00 %
	Marshville	216,220	2,522	2,522	1.17 %	100.00 %
	McFarlan	216,220	94	94	0.04 %	100.00 %
	Morven	216,220	329	329	0.15 %	100.00 %
	Mount Gilead	216,220	1,171	1,171	0.54 %	100.00 %
	Norman	216,220	100	100	0.05 %	100.00 %
	Peachland	216,220	390	390	0.18 %	100.00 %
	Polkton	216,220	2,250	2,250	1.04 %	100.00 %

District - Municipality by County Report

District Plan: SL 2021-173 Senate

District	Municipality	Total District Population	Total Muni Population	District Pop in Muni	Percent of District Pop in Muni	Percent of Muni Pop in District
29	Randleman	216,220	4,595	0	0.00 %	0.00 %
	Rockingham	216,220	9,243	9,243	4.27 %	100.00 %
	Star	216,220	806	806	0.37 %	100.00 %
	Thomasville (Randolph)	216,220	521	521	0.24 %	100.00 %
	Trinity	216,220	7,006	7,006	3.24 %	100.00 %
	Troy	216,220	2,850	2,850	1.32 %	100.00 %
	Wadesboro	216,220	5,008	5,008	2.32 %	100.00 %
	Waxhaw	216,220	20,534	0	0.00 %	0.00 %
	Wingate	216,220	4,055	4,055	1.88 %	100.00 %
30	Bermuda Run	211,642	3,120	3,120	1.47 %	100.00 %
	Cooleemee	211,642	940	940	0.44 %	100.00 %
	Denton	211,642	1,494	1,494	0.71 %	100.00 %
	High Point (Davidson)	211,642	6,646	6,646	3.14 %	100.00 %
	Lexington	211,642	19,632	19,632	9.28 %	100.00 %
	Midway	211,642	4,742	4,742	2.24 %	100.00 %
	Mocksville	211,642	5,900	5,900	2.79 %	100.00 %
	Thomasville (Davidson)	211,642	26,662	26,662	12.60 %	100.00 %
	Wallburg	211,642	3,051	3,051	1.44 %	100.00 %
31	Bethania	212,299	344	344	0.16 %	100.00 %
	Clemmons	212,299	21,163	21,163	9.97 %	100.00 %
	Danbury	212,299	189	189	0.09 %	100.00 %
	High Point (Forsyth)	212,299	84	84	0.04 %	100.00 %
	Kernersville (Forsyth)	212,299	25,947	25,947	12.22 %	100.00 %
	King (Forsyth)	212,299	591	591	0.28 %	100.00 %
	King (Stokes)	212,299	6,606	6,606	3.11 %	100.00 %
	Lewisville	212,299	13,381	13,381	6.30 %	100.00 %
	Rural Hall	212,299	3,351	3,351	1.58 %	100.00 %
	Tobaccoville (Forsyth)	212,299	2,578	2,578	1.21 %	100.00 %
	Tobaccoville (Stokes)	212,299	0	0	0.00 %	0.00 %
	Walkertown	212,299	5,692	5,692	2.68 %	100.00 %
	Walnut Cove	212,299	1,586	1,586	0.75 %	100.00 %
	Winston-Salem	212,299	249,545	40,795	19.22 %	16.35 %
32	Winston-Salem	214,811	249,545	208,750	97.18 %	83.65 %
33	Albemarle	209,379	16,432	16,432	7.85 %	100.00 %
	Badin	209,379	2,024	2,024	0.97 %	100.00 %
	China Grove	209,379	4,434	4,434	2.12 %	100.00 %
	Cleveland	209,379	846	846	0.40 %	100.00 %
	East Spencer	209,379	1,567	1,567	0.75 %	100.00 %
	Faith	209,379	819	819	0.39 %	100.00 %
	Granite Quarry	209,379	2,984	2,984	1.43 %	100.00 %
	Kannapolis (Rowan)	209,379	10,268	10,268	4.90 %	100.00 %

District - Municipality by County Report

District Plan: SL 2021-173 Senate

District	Municipality	Total District Population	Total Muni Population	District Pop in Muni	Percent of District Pop in Muni	Percent of Muni Pop in District
33	Landis	209,379	3,690	3,690	1.76 %	100.00 %
	Locust (Stanly)	209,379	3,996	3,996	1.91 %	100.00 %
	Misenheimer	209,379	650	650	0.31 %	100.00 %
	New London	209,379	607	607	0.29 %	100.00 %
	Norwood	209,379	2,367	2,367	1.13 %	100.00 %
	Oakboro	209,379	2,128	2,128	1.02 %	100.00 %
	Red Cross	209,379	762	762	0.36 %	100.00 %
	Richfield	209,379	582	582	0.28 %	100.00 %
	Rockwell	209,379	2,302	2,302	1.10 %	100.00 %
	Salisbury	209,379	35,540	35,540	16.97 %	100.00 %
	Spencer	209,379	3,308	3,308	1.58 %	100.00 %
	Stanfield	209,379	1,585	1,585	0.76 %	100.00 %
34	Concord	218,896	105,240	105,240	48.08 %	100.00 %
	Harrisburg	218,896	18,967	18,967	8.66 %	100.00 %
	Kannapolis (Cabarrus)	218,896	42,846	42,846	19.57 %	100.00 %
	Locust (Cabarrus)	218,896	541	423	0.19 %	78.19 %
	Midland (Cabarrus)	218,896	4,684	0	0.00 %	0.00 %
	Mount Pleasant	218,896	1,671	1,671	0.76 %	100.00 %
35	Fairview	218,398	3,456	3,456	1.58 %	100.00 %
	Hemby Bridge	218,398	1,614	1,614	0.74 %	100.00 %
	Indian Trail	218,398	39,997	39,997	18.31 %	100.00 %
	Lake Park	218,398	3,269	3,269	1.50 %	100.00 %
	Locust (Cabarrus)	218,398	541	118	0.05 %	21.81 %
	Marvin	218,398	6,358	6,358	2.91 %	100.00 %
	Midland (Cabarrus)	218,398	4,684	4,684	2.14 %	100.00 %
	Mineral Springs	218,398	3,159	3,159	1.45 %	100.00 %
	Mint Hill (Union)	218,398	6	6	0.00 %	100.00 %
	Monroe	218,398	34,562	34,562	15.83 %	100.00 %
	Stallings (Union)	218,398	15,728	15,728	7.20 %	100.00 %
	Unionville	218,398	6,643	6,643	3.04 %	100.00 %
	Waxhaw	218,398	20,534	20,534	9.40 %	100.00 %
	Weddington (Union)	218,398	13,176	13,176	6.03 %	100.00 %
	Wesley Chapel	218,398	8,681	8,681	3.97 %	100.00 %
36	Boonville	210,986	1,185	1,185	0.56 %	100.00 %
	Dobson	210,986	1,462	1,462	0.69 %	100.00 %
	East Bend	210,986	634	634	0.30 %	100.00 %
	Elkin (Surry)	210,986	4,049	4,049	1.92 %	100.00 %
	Elkin (Wilkes)	210,986	73	73	0.03 %	100.00 %
	Jonesville	210,986	2,308	2,308	1.09 %	100.00 %
	Mount Airy	210,986	10,676	10,676	5.06 %	100.00 %
	North Wilkesboro	210,986	4,382	4,382	2.08 %	100.00 %

District - Municipality by County Report

District Plan: SL 2021-173 Senate

District	Municipality	Total District Population	Total Muni Population	District Pop in Muni	Percent of District Pop in Muni	Percent of Muni Pop in District
36	Pilot Mountain	210,986	1,440	1,440	0.68 %	100.00 %
	Ronda	210,986	438	438	0.21 %	100.00 %
	Taylorsville	210,986	2,320	2,320	1.10 %	100.00 %
	Wilkesboro	210,986	3,687	3,687	1.75 %	100.00 %
	Yadkinville	210,986	2,995	2,995	1.42 %	100.00 %
37	Cornelius	212,852	31,412	10,223	4.80 %	32.54 %
	Davidson (Iredell)	212,852	378	378	0.18 %	100.00 %
	Davidson (Mecklenburg)	212,852	14,728	14,728	6.92 %	100.00 %
	Harmony	212,852	543	543	0.26 %	100.00 %
	Love Valley	212,852	154	154	0.07 %	100.00 %
	Mooresville	212,852	50,193	50,193	23.58 %	100.00 %
	Statesville	212,852	28,419	28,419	13.35 %	100.00 %
	Troutman	212,852	3,698	3,698	1.74 %	100.00 %
38	Charlotte	218,466	874,579	118,479	54.23 %	13.55 %
	Cornelius	218,466	31,412	21,189	9.70 %	67.46 %
	Huntersville	218,466	61,376	61,376	28.09 %	100.00 %
39	Charlotte	219,067	874,579	176,791	80.70 %	20.21 %
	Pineville	219,067	10,602	10,602	4.84 %	100.00 %
40	Charlotte	218,411	874,579	209,480	95.91 %	23.95 %
	Mint Hill (Mecklenburg)	218,411	26,444	0	0.00 %	0.00 %
41	Charlotte	216,686	874,579	153,144	70.68 %	17.51 %
	Matthews	216,686	29,435	29,435	13.58 %	100.00 %
	Midland (Mecklenburg)	216,686	0	0	0.00 %	0.00 %
	Mint Hill (Mecklenburg)	216,686	26,444	26,444	12.20 %	100.00 %
	Pineville	216,686	10,602	0	0.00 %	0.00 %
	Stallings (Mecklenburg)	216,686	384	384	0.18 %	100.00 %
	Weddington (Mecklenburg)	216,686	5	5	0.00 %	100.00 %
42	Charlotte	216,693	874,579	216,685	100.00 %	24.78 %
43	Belmont	211,229	15,010	15,010	7.11 %	100.00 %
	Bessemer City	211,229	5,428	5,428	2.57 %	100.00 %
	Cramerton	211,229	5,296	5,296	2.51 %	100.00 %
	Dallas	211,229	5,927	5,927	2.81 %	100.00 %
	Gastonia	211,229	80,411	80,411	38.07 %	100.00 %
	High Shoals	211,229	595	595	0.28 %	100.00 %
	Kings Mountain (Gaston)	211,229	1,110	1,110	0.53 %	100.00 %
	Lowell	211,229	3,654	3,654	1.73 %	100.00 %
	McAdenville	211,229	890	890	0.42 %	100.00 %
	Mount Holly	211,229	17,703	17,703	8.38 %	100.00 %
	Ranlo	211,229	4,511	4,511	2.14 %	100.00 %
	Spencer Mountain	211,229	0	0	0.00 %	0.00 %
	Stanley	211,229	3,963	3,963	1.88 %	100.00 %

District - Municipality by County Report

District Plan: SL 2021-173 Senate

District	Municipality	Total District Population	Total Muni Population	District Pop in Muni	Percent of District Pop in Muni	Percent of Muni Pop in District
44	Belwood	203,043	857	857	0.42 %	100.00 %
	Bessemer City	203,043	5,428	0	0.00 %	0.00 %
	Boiling Springs	203,043	4,615	4,615	2.27 %	100.00 %
	Casar	203,043	305	305	0.15 %	100.00 %
	Cherryville	203,043	6,078	6,078	2.99 %	100.00 %
	Dellview	203,043	6	6	0.00 %	100.00 %
	Earl	203,043	198	198	0.10 %	100.00 %
	Fallston	203,043	627	627	0.31 %	100.00 %
	Gastonia	203,043	80,411	0	0.00 %	0.00 %
	Grover	203,043	802	802	0.39 %	100.00 %
	High Shoals	203,043	595	0	0.00 %	0.00 %
	Kings Mountain (Cleveland)	203,043	10,032	10,032	4.94 %	100.00 %
	Kingstown	203,043	656	656	0.32 %	100.00 %
	Lattimore	203,043	406	406	0.20 %	100.00 %
	Lawndale	203,043	570	570	0.28 %	100.00 %
	Lincolnton	203,043	11,091	11,091	5.46 %	100.00 %
	Maiden (Lincoln)	203,043	0	0	0.00 %	0.00 %
	Mooresboro	203,043	293	293	0.14 %	100.00 %
	Patterson Springs	203,043	571	571	0.28 %	100.00 %
	Polkville	203,043	516	516	0.25 %	100.00 %
	Shelby	203,043	21,918	21,918	10.79 %	100.00 %
	Waco	203,043	310	310	0.15 %	100.00 %
45	Brookford	209,349	442	442	0.21 %	100.00 %
	Cajah's Mountain	209,349	2,722	2,722	1.30 %	100.00 %
	Catawba	209,349	702	702	0.34 %	100.00 %
	Cedar Rock	209,349	301	0	0.00 %	0.00 %
	Claremont	209,349	1,692	1,692	0.81 %	100.00 %
	Conover	209,349	8,421	8,421	4.02 %	100.00 %
	Gamewell	209,349	3,702	3,702	1.77 %	100.00 %
	Granite Falls	209,349	4,965	4,965	2.37 %	100.00 %
	Hickory (Caldwell)	209,349	32	32	0.02 %	100.00 %
	Hickory (Catawba)	209,349	43,379	43,379	20.72 %	100.00 %
	Hudson	209,349	3,780	3,780	1.81 %	100.00 %
	Lenoir	209,349	18,352	0	0.00 %	0.00 %
	Long View (Catawba)	209,349	4,353	4,353	2.08 %	100.00 %
	Maiden (Catawba)	209,349	3,736	3,736	1.78 %	100.00 %
	Newton	209,349	13,148	13,148	6.28 %	100.00 %
	Rhodhiss (Caldwell)	209,349	358	358	0.17 %	100.00 %
	Rutherford College (Caldwell)	209,349	0	0	0.00 %	0.00 %
	Sawmills	209,349	5,020	5,020	2.40 %	100.00 %
46	Asheville	200,575	94,589	0	0.00 %	0.00 %

District - Municipality by County Report

District Plan: SL 2021-173 Senate

District	Municipality	Total District Population	Total Muni Population	District Pop in Muni	Percent of District Pop in Muni	Percent of Muni Pop in District
46	Black Mountain	200,575	8,426	8,426	4.20 %	100.00 %
	Connelly Springs	200,575	1,529	1,529	0.76 %	100.00 %
	Drexel	200,575	1,760	1,760	0.88 %	100.00 %
	Glen Alpine	200,575	1,529	1,529	0.76 %	100.00 %
	Hickory (Burke)	200,575	79	79	0.04 %	100.00 %
	Hildebran	200,575	1,679	1,679	0.84 %	100.00 %
	Long View (Burke)	200,575	735	735	0.37 %	100.00 %
	Marion	200,575	7,717	7,717	3.85 %	100.00 %
	Montreat	200,575	901	901	0.45 %	100.00 %
	Morganton	200,575	17,474	17,474	8.71 %	100.00 %
	Old Fort	200,575	811	811	0.40 %	100.00 %
	Rhodhiss (Burke)	200,575	639	639	0.32 %	100.00 %
	Rutherford College (Burke)	200,575	1,226	1,226	0.61 %	100.00 %
	Valdese	200,575	4,689	4,689	2.34 %	100.00 %
47	Bakersville	219,135	450	450	0.21 %	100.00 %
	Banner Elk	219,135	1,049	1,049	0.48 %	100.00 %
	Beech Mountain (Avery)	219,135	62	62	0.03 %	100.00 %
	Beech Mountain (Watauga)	219,135	613	613	0.28 %	100.00 %
	Blowing Rock (Caldwell)	219,135	91	91	0.04 %	100.00 %
	Blowing Rock (Watauga)	219,135	1,285	1,285	0.59 %	100.00 %
	Boone	219,135	19,092	19,092	8.71 %	100.00 %
	Burnsville	219,135	1,614	1,614	0.74 %	100.00 %
	Cajah's Mountain	219,135	2,722	0	0.00 %	0.00 %
	Canton	219,135	4,422	4,422	2.02 %	100.00 %
	Cedar Rock	219,135	301	301	0.14 %	100.00 %
	Clyde	219,135	1,368	1,368	0.62 %	100.00 %
	Crossnore	219,135	143	143	0.07 %	100.00 %
	Elk Park	219,135	542	542	0.25 %	100.00 %
	Gamewell	219,135	3,702	0	0.00 %	0.00 %
	Grandfather Village	219,135	95	95	0.04 %	100.00 %
	Hot Springs	219,135	520	520	0.24 %	100.00 %
	Hudson	219,135	3,780	0	0.00 %	0.00 %
	Jefferson	219,135	1,622	1,622	0.74 %	100.00 %
	Lansing	219,135	126	126	0.06 %	100.00 %
	Lenoir	219,135	18,352	18,352	8.37 %	100.00 %
	Mars Hill	219,135	2,007	2,007	0.92 %	100.00 %
	Marshall	219,135	777	777	0.35 %	100.00 %
	Newland	219,135	715	715	0.33 %	100.00 %
	Seven Devils (Avery)	219,135	38	38	0.02 %	100.00 %
	Seven Devils (Watauga)	219,135	275	275	0.13 %	100.00 %
	Sparta	219,135	1,834	1,834	0.84 %	100.00 %

District - Municipality by County Report

District Plan: SL 2021-173 Senate

District	Municipality	Total District Population	Total Muni Population	District Pop in Muni	Percent of District Pop in Muni	Percent of Muni Pop in District
47	Spruce Pine	219,135	2,194	2,194	1.00 %	100.00 %
	Sugar Mountain	219,135	371	371	0.17 %	100.00 %
	West Jefferson	219,135	1,279	1,279	0.58 %	100.00 %
48	Bostic	200,053	355	355	0.18 %	100.00 %
	Chimney Rock Village	200,053	140	140	0.07 %	100.00 %
	Columbus	200,053	1,060	1,060	0.53 %	100.00 %
	Ellenboro	200,053	723	723	0.36 %	100.00 %
	Flat Rock	200,053	3,486	3,486	1.74 %	100.00 %
	Fletcher	200,053	7,987	7,987	3.99 %	100.00 %
	Forest City	200,053	7,377	7,377	3.69 %	100.00 %
	Hendersonville	200,053	15,137	15,137	7.57 %	100.00 %
	Lake Lure	200,053	1,365	1,365	0.68 %	100.00 %
	Laurel Park	200,053	2,250	2,250	1.12 %	100.00 %
	Mills River	200,053	7,078	7,078	3.54 %	100.00 %
	Ruth	200,053	347	347	0.17 %	100.00 %
	Rutherfordton	200,053	3,640	3,640	1.82 %	100.00 %
	Saluda (Henderson)	200,053	11	11	0.01 %	100.00 %
	Saluda (Polk)	200,053	620	620	0.31 %	100.00 %
	Spindale	200,053	4,225	4,225	2.11 %	100.00 %
	Tryon	200,053	1,562	1,562	0.78 %	100.00 %
49	Asheville	201,025	94,589	94,589	47.05 %	100.00 %
	Biltmore Forest	201,025	1,409	1,409	0.70 %	100.00 %
	Weaverville	201,025	4,567	4,567	2.27 %	100.00 %
	Woodfin	201,025	7,936	7,936	3.95 %	100.00 %
50	Andrews	213,909	1,667	1,667	0.78 %	100.00 %
	Brevard	213,909	7,744	7,744	3.62 %	100.00 %
	Bryson City	213,909	1,558	1,558	0.73 %	100.00 %
	Dillsboro	213,909	213	213	0.10 %	100.00 %
	Fontana Dam	213,909	13	13	0.01 %	100.00 %
	Forest Hills	213,909	303	303	0.14 %	100.00 %
	Franklin	213,909	4,175	4,175	1.95 %	100.00 %
	Hayesville	213,909	461	461	0.22 %	100.00 %
	Highlands (Jackson)	213,909	12	12	0.01 %	100.00 %
	Highlands (Macon)	213,909	1,060	1,060	0.50 %	100.00 %
	Lake Santeetlah	213,909	38	38	0.02 %	100.00 %
	Maggie Valley	213,909	1,687	1,687	0.79 %	100.00 %
	Murphy	213,909	1,608	1,608	0.75 %	100.00 %
	Robbinsville	213,909	597	597	0.28 %	100.00 %
	Rosman	213,909	701	701	0.33 %	100.00 %
	Sylva	213,909	2,578	2,578	1.21 %	100.00 %
	Waynesville	213,909	10,140	10,140	4.74 %	100.00 %

District - Municipality by County Report

District Plan: SL 2021-173 Senate

District	Municipality	Total District Population	Total Muni Population	District Pop in Muni	Percent of District Pop in Muni	Percent of Muni Pop in District
50	Webster	213,909	372	372	0.17 %	100.00 %
			Total:	**6,017,605**		

Whole-Split VTD Counts by District Report

District Plan: SL 2021-173 Senate

District	County	Whole VTDs	Split VTDs
1	Bertie	12	0
	Camden	3	0
	Currituck	11	0
	Dare	16	0
	Gates	6	0
	Hertford	13	0
	Northampton	13	0
	Pasquotank	9	0
	Perquimans	7	0
	Tyrrell	6	0
2	Carteret	28	0
	Chowan	6	0
	Halifax	23	0
	Hyde	7	0
	Martin	13	0
	Pamlico	10	0
	Warren	14	0
	Washington	6	0
3	Beaufort	21	0
	Craven	21	0
	Lenoir	22	0
4	Greene	10	0
	Wayne	28	0
	Wilson	24	0
5	Edgecombe	21	0
	Pitt	40	0
6	Onslow	24	0
7	New Hanover	40	0
8	Brunswick	25	0
	Columbus	26	0
	New Hanover	3	0
9	Bladen	17	0
	Duplin	19	0
	Jones	7	0
	Pender	20	0
	Sampson	21	2
10	Johnston	36	0
11	Franklin	18	0
	Nash	24	0
	Vance	12	0
12	Harnett	13	0
	Lee	10	0
	Sampson	0	2

Whole-Split VTD Counts by District Report

District Plan: SL 2021-173 Senate

District	County	Whole VTDs	Split VTDs
13	Granville	15	0
	Wake	24	3
14	Wake	30	7
15	Wake	40	2
16	Wake	32	2
17	Wake	24	4
18	Wake	44	2
19	Cumberland	56	0
20	Chatham	18	0
	Durham	22	0
21	Cumberland	20	0
	Moore	26	0
22	Durham	35	0
23	Caswell	9	0
	Orange	41	0
	Person	11	0
24	Hoke	15	0
	Robeson	39	0
	Scotland	7	0
25	Alamance	37	0
	Randolph	8	1
26	Guilford	30	1
	Rockingham	15	0
27	Guilford	73	1
28	Guilford	61	0
29	Anson	9	0
	Montgomery	14	0
	Randolph	13	1
	Richmond	16	0
	Union	8	0
30	Davidson	43	0
	Davie	14	0
31	Forsyth	40	0
	Stokes	18	0
32	Forsyth	61	0
33	Rowan	41	0
	Stanly	22	0
34	Cabarrus	38	2
35	Cabarrus	0	2
	Union	44	0

Whole-Split VTD Counts by District Report

District Plan: SL 2021-173 Senate

District	County	Whole VTDs	Split VTDs
36	Alexander	10	0
	Surry	24	0
	Wilkes	27	0
	Yadkin	12	0
37	Iredell	29	0
	Mecklenburg	4	0
38	Mecklenburg	22	0
39	Mecklenburg	31	0
40	Mecklenburg	40	0
41	Mecklenburg	42	0
42	Mecklenburg	56	0
43	Gaston	41	0
44	Cleveland	21	0
	Gaston	5	0
	Lincoln	23	0
45	Caldwell	10	2
	Catawba	40	0
46	Buncombe	21	1
	Burke	33	0
	McDowell	17	0
47	Alleghany	4	0
	Ashe	17	0
	Avery	19	0
	Caldwell	8	2
	Haywood	12	0
	Madison	12	0
	Mitchell	9	0
	Watauga	20	0
	Yancey	11	0
48	Henderson	34	0
	Polk	7	0
	Rutherford	17	0
49	Buncombe	57	1
50	Cherokee	16	0
	Clay	9	0
	Graham	4	0
	Haywood	17	0
	Jackson	13	0
	Macon	15	0
	Swain	5	0
	Transylvania	15	0
	Total:	**2,647**	**19**

Whole-Split VTD Counts by County Report

District Plan: SL 2021-173 Senate

County	Whole VTDs	Split VTDs
Alamance	37	0
Alexander	10	0
Alleghany	4	0
Anson	9	0
Ashe	17	0
Avery	19	0
Beaufort	21	0
Bertie	12	0
Bladen	17	0
Brunswick	25	0
Buncombe	78	1
Burke	33	0
Cabarrus	38	2
Caldwell	18	2
Camden	3	0
Carteret	28	0
Caswell	9	0
Catawba	40	0
Chatham	18	0
Cherokee	16	0
Chowan	6	0
Clay	9	0
Cleveland	21	0
Columbus	26	0
Craven	21	0
Cumberland	76	0
Currituck	11	0
Dare	16	0
Davidson	43	0
Davie	14	0
Duplin	19	0
Durham	57	0
Edgecombe	21	0
Forsyth	101	0
Franklin	18	0
Gaston	46	0
Gates	6	0
Graham	4	0
Granville	15	0
Greene	10	0
Guilford	164	1
Halifax	23	0
Harnett	13	0

Whole-Split VTD Counts by County Report

District Plan: SL 2021-173 Senate

County	Whole VTDs	Split VTDs
Haywood	29	0
Henderson	34	0
Hertford	13	0
Hoke	15	0
Hyde	7	0
Iredell	29	0
Jackson	13	0
Johnston	36	0
Jones	7	0
Lee	10	0
Lenoir	22	0
Lincoln	23	0
Macon	15	0
Madison	12	0
Martin	13	0
McDowell	17	0
Mecklenburg	195	0
Mitchell	9	0
Montgomery	14	0
Moore	26	0
Nash	24	0
New Hanover	43	0
Northampton	13	0
Onslow	24	0
Orange	41	0
Pamlico	10	0
Pasquotank	9	0
Pender	20	0
Perquimans	7	0
Person	11	0
Pitt	40	0
Polk	7	0
Randolph	21	1
Richmond	16	0
Robeson	39	0
Rockingham	15	0
Rowan	41	0
Rutherford	17	0
Sampson	21	2
Scotland	7	0
Stanly	22	0
Stokes	18	0
Surry	24	0

Whole-Split VTD Counts by County Report

District Plan: SL 2021-173 Senate

County	Whole VTDs	Split VTDs
Swain	5	0
Transylvania	15	0
Tyrrell	6	0
Union	52	0
Vance	12	0
Wake	194	10
Warren	14	0
Washington	6	0
Watauga	20	0
Wayne	28	0
Wilkes	27	0
Wilson	24	0
Yadkin	12	0
Yancey	11	0
Totals:	**2,647**	**19**

Split VTD Detail Report

District Plan: SL 2021-173 Senate

County	VTD	District	Total VTD Population	VTD Pop in District	Percent of VTD Pop in District
Buncombe	41.1	46	4,941	4,898	99.13 %
		49	4,941	43	0.87 %
Cabarrus	01-02	34	4,425	4,421	99.91 %
		35	4,425	4	0.09 %
	10-00	34	8,241	1,337	16.22 %
		35	8,241	6,904	83.78 %
Caldwell	PR29	45	5,041	54	1.07 %
		47	5,041	4,987	98.93 %
	PR33	45	8,538	7,182	84.12 %
		47	8,538	1,356	15.88 %
Guilford	SDRI	26	8,139	469	5.76 %
		27	8,139	7,670	94.24 %
Randolph	RN	25	9,167	7,286	79.48 %
		29	9,167	1,881	20.52 %
Sampson	MING	9	3,942	3,662	92.90 %
		12	3,942	280	7.10 %
	PLVW	9	3,941	2,298	58.31 %
		12	3,941	1,643	41.69 %
Wake	01-28	14	7,107	6,732	94.72 %
		15	7,107	375	5.28 %
	04-02	15	5,125	181	3.53 %
		16	5,125	4,944	96.47 %
	10-01	13	2,168	2,149	99.12 %
		14	2,168	19	0.88 %
	10-02	13	7,693	4,404	57.25 %
		14	7,693	3,289	42.75 %
	15-02	14	9,513	5,019	52.76 %
		17	9,513	4,494	47.24 %
	15-04	14	3,257	1,041	31.96 %
		17	3,257	2,216	68.04 %
	17-04	14	11,877	11,733	98.79 %
		18	11,877	144	1.21 %
	18-04	14	6,758	492	7.28 %
		17	6,758	6,266	92.72 %
	19-15	13	4,425	1,630	36.84 %
		18	4,425	2,795	63.16 %
	20-01	16	7,187	2,139	29.76 %
		17	7,187	5,048	70.24 %
			Total:	**121,485**	

Number of split VTDs: 19

Incumbent-District Report

District Plan: SL 2021-173 Senate

Residence Set: NC Senate - 9/20/2021

Last Name	First Name	Party	Current District	District in this Plan
Alexander	W. Ted	Republican	44	44
Ballard	Deanna	Republican	45	47
Barnes	Lisa	Republican	11	11
Batch	Sydney	Democratic	17	17
Bazemore	Ernestine	Democratic	3	1
Berger	Philip	Republican	30	26
Blue	Daniel	Democratic	14	14
Britt	Danny	Republican	13	24
Burgin	James	Republican	12	12
Chaudhuri	Jay	Democratic	15	15
Clark	Robert	Democratic	21	24
Corbin	Harold	Republican	50	50
Craven	David	Republican	26	29
Crawford	Sarah	Democratic	18	18
Daniel	Warren	Republican	46	46
Davis	Donald	Democratic	5	5
deViere	Kirk	Democratic	19	19
Edwards	Charles	Republican	48	48
Fitch	Milton	Democratic	4	4
Ford	Carl	Republican	33	33
Foushee	Valerie	Democratic	23	23
Galey	Amy	Republican	24	25
Garrett	Michael	Democratic	27	27
Harrington	Kathryn	Republican	43	43
Hise	Ralph	Republican	47	47
Jackson	Brent	Republican	10	9
Jackson	Jeffrey	Democratic	37	41
Jarvis	Steven	Republican	29	30
Johnson	Matthew	Republican	35	35
Krawiec	Joyce	Republican	31	31
Lazzara	Michael	Republican	6	6
Lee	Michael	Republican	9	7
Lowe	Paul	Democratic	32	32
Marcus	Natasha	Democratic	41	37
Mayfield	Julie	Democratic	49	49
McInnis	Thomas	Republican	25	29
Mohammed	Mujtaba	Democratic	38	38
Murdock	Natalie	Democratic	20	20
Newton	Paul	Republican	36	34
Nickel	George	Democratic	16	16
Perry	Jim	Republican	7	3
Proctor	Dean	Republican	42	45

District plan definition file: 'SL 2021-173 Senate.csv', modified 11/4/2021 3:10 PM
Row shading indicates that the district in this plan is shared by more than one incumbent.
[G20-IncDist] - Generated 11/4/2021

Incumbent-District Report

District Plan: SL 2021-173 Senate

Residence Set: NC Senate - 9/20/2021

Last Name	First Name	Party	Current District	District in this Plan
Rabon	William	Republican	8	8
Robinson	Gladys	Democratic	28	28
Salvador	DeAndrea	Democratic	39	39
Sanderson	Norman	Republican	2	2
Sawyer	Vickie	Republican	34	37
Steinburg	Bob	Republican	1	2
Waddell	Joyce	Democratic	40	40
Woodard	Mike	Democratic	22	22

District-Incumbent Report

District Plan: SL 2021-173 Senate

Residence Set: NC Senate - 9/20/2021

District in this Plan	Last Name	First Name	Party	Current District
1	Bazemore	Ernestine	Democratic	3
2	Sanderson	Norman	Republican	2
	Steinburg	Bob	Republican	1
3	Perry	Jim	Republican	7
4	Fitch	Milton	Democratic	4
5	Davis	Donald	Democratic	5
6	Lazzara	Michael	Republican	6
7	Lee	Michael	Republican	9
8	Rabon	William	Republican	8
9	Jackson	Brent	Republican	10
10				
11	Barnes	Lisa	Republican	11
12	Burgin	James	Republican	12
13				
14	Blue	Daniel	Democratic	14
15	Chaudhuri	Jay	Democratic	15
16	Nickel	George	Democratic	16
17	Batch	Sydney	Democratic	17
18	Crawford	Sarah	Democratic	18
19	deViere	Kirk	Democratic	19
20	Murdock	Natalie	Democratic	20
21				
22	Woodard	Mike	Democratic	22
23	Foushee	Valerie	Democratic	23
24	Britt	Danny	Republican	13
	Clark	Robert	Democratic	21
25	Galey	Amy	Republican	24
26	Berger	Philip	Republican	30
27	Garrett	Michael	Democratic	27
28	Robinson	Gladys	Democratic	28
29	Craven	David	Republican	26
	McInnis	Thomas	Republican	25
30	Jarvis	Steven	Republican	29
31	Krawiec	Joyce	Republican	31
32	Lowe	Paul	Democratic	32
33	Ford	Carl	Republican	33
34	Newton	Paul	Republican	36
35	Johnson	Matthew	Republican	35
36				
37	Marcus	Natasha	Democratic	41
	Sawyer	Vickie	Republican	34
38	Mohammed	Mujtaba	Democratic	38
39	Salvador	DeAndrea	Democratic	39

District-Incumbent Report

District Plan: SL 2021-173 Senate

Residence Set: NC Senate - 9/20/2021

District in this Plan	Last Name	First Name	Party	Current District
40	Waddell	Joyce	Democratic	40
41	Jackson	Jeffrey	Democratic	37
42				
43	Harrington	Kathryn	Republican	43
44	Alexander	W. Ted	Republican	44
45	Proctor	Dean	Republican	42
46	Daniel	Warren	Republican	46
47	Ballard	Deanna	Republican	45
	Hise	Ralph	Republican	47
48	Edwards	Charles	Republican	48
49	Mayfield	Julie	Democratic	49
50	Corbin	Harold	Republican	50

User:
Plan Name: SL 2021-173 Senate
Plan Type: Senate

Measures of Compactness Report

Thursday, November 04, 2021 3:09 PM

	Reock	Polsby-Popper
Sum	N/A	N/A
Min	0.19	0.10
Max	0.62	0.61
Mean	0.42	0.34
Std. Dev.	0.11	0.12

District	Reock	Polsby-Popper
1	0.26	0.21
2	0.23	0.10
3	0.41	0.18
4	0.57	0.41
5	0.40	0.34
6	0.62	0.59
7	0.21	0.22
8	0.45	0.44
9	0.45	0.22
10	0.62	0.61
11	0.46	0.38

NCLCV v. Hall
21 CVS 15426
LDTX008

Measures of Compactness Report

	Reock	Polsby-Popper
Sum	N/A	N/A
Min	0.19	0.10
Max	0.62	0.61
Mean	0.42	0.34
Std. Dev.	0.11	0.12

District	Reock	Polsby-Popper
12	0.42	0.40
13	0.28	0.26
14	0.40	0.25
15	0.40	0.23
16	0.62	0.47
17	0.49	0.36
18	0.38	0.31
19	0.53	0.34
20	0.39	0.36
21	0.22	0.14
22	0.47	0.47
23	0.50	0.53
24	0.52	0.45
25	0.28	0.27

Measures of Compactness Report

	Reock	Polsby-Popper
Sum	N/A	N/A
Min	0.19	0.10
Max	0.62	0.61
Mean	0.42	0.34
Std. Dev.	0.11	0.12

District	Reock	Polsby-Popper
26	0.45	0.30
27	0.54	0.44
28	0.45	0.25
29	0.32	0.20
30	0.40	0.46
31	0.48	0.34
32	0.62	0.42
33	0.32	0.29
34	0.49	0.52
35	0.38	0.23
36	0.46	0.41
37	0.40	0.42
38	0.53	0.33
39	0.36	0.30

Measures of Compactness Report

	Reock	Polsby-Popper
Sum	N/A	N/A
Min	0.19	0.10
Max	0.62	0.61
Mean	0.42	0.34
Std. Dev.	0.11	0.12

District	Reock	Polsby-Popper
40	0.38	0.38
41	0.29	0.29
42	0.43	0.27
43	0.54	0.52
44	0.39	0.46
45	0.34	0.25
46	0.23	0.18
47	0.19	0.13
48	0.41	0.38
49	0.48	0.36
50	0.43	0.44

Measures of Compactness Report

Measures of Compactness Summary

Reock	The measure is always between 0 and 1, with 1 being the most compact.
Polsby-Popper	The measure is always between 0 and 1, with 1 being the most compact.

NORTH CAROLINA GENERAL ASSEMBLY
AMENDMENT
Senate Bill 739

AMENDMENT NO. 6
(to be filled in by Principal Clerk)

S739-ATU-40 [v.1]

Page 1 of 1

Amends Title [NO]
First Edition

Date 11/2 ,2021

Senator Marcus

moves to amend the bill on page 7, lines 3-5, by rewriting the lines to read:
"**District 20**: Chatham County, Durham County: VTD 012, VTD 013, VTD 014, VTD 016, VTD 027, VTD 031, VTD 033, VTD 038, VTD 039, VTD 041, VTD 042, VTD 047, VTD 048, VTD 051, VTD 054, VTD 055-11, VTD 055-49, VTD 34-1, VTD 34-2, VTD 35.3, VTD 53-1, VTD 53-2.";

and on page 7, lines 10-15, by rewriting the lines to read:
"**District 22**: Durham County: VTD 001, VTD 002, VTD 003, VTD 004, VTD 005, VTD 006, VTD 007, VTD 008, VTD 009, VTD 010, VTD 015, VTD 017, VTD 018, VTD 019, VTD 020, VTD 021, VTD 022, VTD 023, VTD 024, VTD 025, VTD 026, VTD 028, VTD 029, VTD 032, VTD 036, VTD 037, VTD 040, VTD 043, VTD 044, VTD 045, VTD 046, VTD 050, VTD 052, VTD 30-1, VTD 30-2.".

SIGNED _____
Amendment Sponsor

SIGNED _____
Committee Chair if Senate Committee Amendment

ADOPTED X FAILED _____ TABLED _____

S739-ATU-40-V-1

Marcus

NCLCV v. Hall
21 CVS 15426
LDTX009

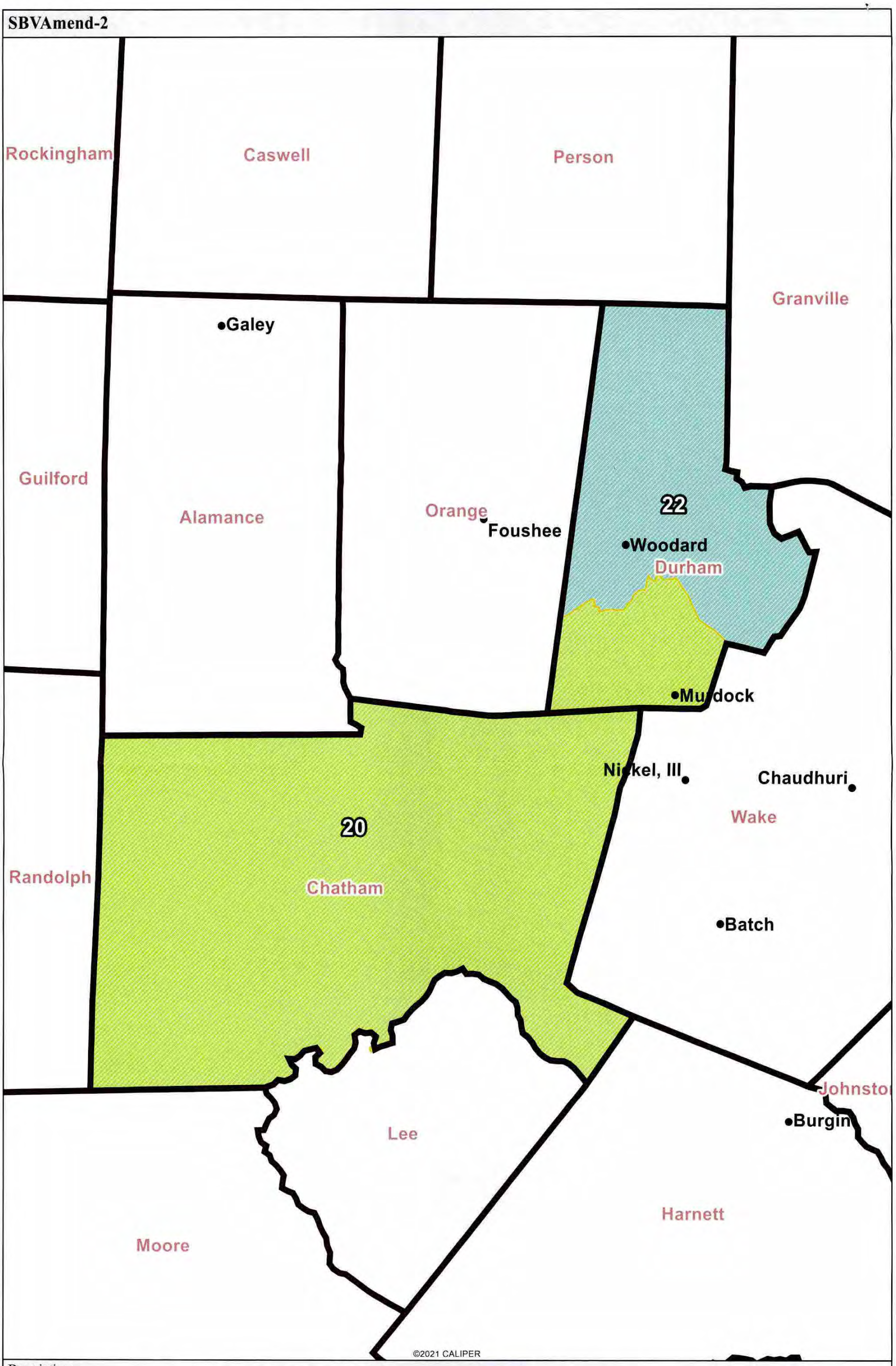

Description:

District Plan: SBVAmend-2

10/29/2021 12:58 PM

NORTH CAROLINA GENERAL ASSEMBLY
AMENDMENT
Senate Bill 739

AMENDMENT NO. 6
(to be filled in by Principal Clerk)

S739-ATU-40 [v.1]

Amends Title [NO]
First Edition

Date 11/2 ,2021

Senator Marcus

moves to amend the bill on page 7, lines 3-5, by rewriting the lines to read:
"**District 20**: Chatham County, Durham County: VTD 012, VTD 013, VTD 014, VTD 016, VTD 027, VTD 031, VTD 033, VTD 038, VTD 039, VTD 041, VTD 042, VTD 047, VTD 048, VTD 051, VTD 054, VTD 055-11, VTD 055-49, VTD 34-1, VTD 34-2, VTD 35.3, VTD 53-1, VTD 53-2.";

and on page 7, lines 10-15, by rewriting the lines to read:
"**District 22**: Durham County: VTD 001, VTD 002, VTD 003, VTD 004, VTD 005, VTD 006, VTD 007, VTD 008, VTD 009, VTD 010, VTD 015, VTD 017, VTD 018, VTD 019, VTD 020, VTD 021, VTD 022, VTD 023, VTD 024, VTD 025, VTD 026, VTD 028, VTD 029, VTD 032, VTD 036, VTD 037, VTD 040, VTD 043, VTD 044, VTD 045, VTD 046, VTD 050, VTD 052, VTD 30-1, VTD 30-2.".

SIGNED _____
Amendment Sponsor

SIGNED _____
Committee Chair if Senate Committee Amendment

ADOPTED X FAILED _____ TABLED _____

NC General Assembly

Population Deviation Report

District Plan: SBVAmend-2

District	Seats	Ideal Pop	Actual Pop	Deviation	Deviation %
20	1	208,788	199,272	-9,516	-4.56%
22	1	208,788	201,846	-6,942	-3.32%
Totals:	**2**		**401,118**		

User:
Plan Name: **SBVAmend-2**
Plan Type: **Senate**

Measures of Compactness Report

Friday, October 29, 2021 12:58 PM

	Reock	Polsby-Popper
Sum	N/A	N/A
Min	0.39	0.36
Max	0.47	0.47
Mean	0.43	0.42
Std. Dev.	0.06	0.08

District	Reock	Polsby-Popper
20	0.39	0.36
22	0.47	0.47

Measures of Compactness Report

Measures of Compactness Summary

Reock	The measure is always between 0 and 1, with 1 being the most compact.
Polsby-Popper	The measure is always between 0 and 1, with 1 being the most compact.

Split VTD Detail Report

NC General Assembly

District Plan: SBVAmend-2

County	VTD	District	Total VTD Population	VTD Pop in District	Percent of VTD Pop in District
			Total:		

Number of split VTDs: 0

District-Incumbent Report

District Plan: SBVAmend-2

Residence Set: NC Senate - 9/20/2021

District in this Plan	Last Name	First Name	Party	Current District
20	Murdock	Natalie	Democratic	20
22	Woodard	Mike	Democratic	22

NORTH CAROLINA GENERAL ASSEMBLY
AMENDMENT
Senate Bill 739

AMENDMENT NO. 7
(to be filled in by Principal Clerk)

S739-ABA-40 [v.1]

Amends Title [NO]
First Edition

Date 11/2 ,2021

Senator Clark

moves to amend the bill on page 8, line 12, through page 9, line 22, by rewriting those lines to read:

"**District 26**: Guilford County: VTD FEN2, VTD FR5B, VTD GIB, VTD GR, VTD JEF4, VTD MON3, VTD NCGR1, VTD NCGR2, VTD NCLAY1, VTD NCLAY2, VTD NDRI, VTD NMAD, VTD NWASH, VTD OR1, VTD OR2, VTD PG1, VTD PG2, VTD RC1, VTD RC2, VTD SCLAY, VTD SDRI: Block(s) 0810162033004, 0810162033005, 0810162033006, 0810162033007, 0810162033008, 0810162033011; VTD SF1, VTD SF2, VTD SF3, VTD SF4, VTD SMAD, VTD STOK, VTD SUM2, VTD SUM3, VTD SUM4, VTD SWASH; Rockingham County.

District 27: Guilford County: VTD FR1, VTD FR2, VTD FR3, VTD FR4, VTD FR5A, VTD G13, VTD G14, VTD G15, VTD G16, VTD G17, VTD G30, VTD G31, VTD G32, VTD G33, VTD G34, VTD G35, VTD G36, VTD G37, VTD G38, VTD G39, VTD G40A1, VTD G40A2, VTD G40B, VTD G41A, VTD G41B, VTD G42A, VTD G42B, VTD G43, VTD G48, VTD G49, VTD G62, VTD G63, VTD G64, VTD G65, VTD G66, VTD H01, VTD H02, VTD H03, VTD H04, VTD H05, VTD H06, VTD H07, VTD H08, VTD H09, VTD H10, VTD H11, VTD H12, VTD H13, VTD H14, VTD H15, VTD H16, VTD H17, VTD H18, VTD H19A, VTD H19B, VTD H20A, VTD H20B, VTD H21, VTD H22, VTD H23, VTD H24, VTD H25, VTD H26, VTD H27-A, VTD H27-B, VTD H28, VTD H29A, VTD H29B, VTD JAM1, VTD JAM2, VTD JAM3, VTD JAM4, VTD JAM5, VTD SDRI: Block(s) 0810162031000, 0810162031001, 0810162031002, 0810162031003, 0810162031004, 0810162031005, 0810162031006, 0810162031008, 0810162031009, 0810162031010, 0810162031011, 0810162031013, 0810162031022, 0810162031023, 0810162031026, 0810162031027, 0810162031032, 0810162031033, 0810162031034, 0810162031035, 0810162031036, 0810162031037, 0810162031041, 0810162031042, 0810162031049, 0810162032000, 0810162032001, 0810162032002, 0810162032003, 0810162032004, 0810162032005, 0810162032006, 0810162032007, 0810162032008, 0810162032009, 0810162032010, 0810162032011, 0810162032012, 0810162032013, 0810162032014, 0810162032015, 0810162032016, 0810162032017, 0810162032018, 0810162032019, 0810162033000, 0810162033001, 0810162033002, 0810162033003, 0810162033009, 0810162033010, 0810162033012, 0810162033013, 0810162033014, 0810162033015, 0810162033016, 0810162033017, 0810162033018, 0810162033019, 0810162033020, 0810162033021, 0810162033022, 0810162033023, 0810162033024, 0810162033025,

Clark

NCLCV v. Hall
21 CVS 15426
LDTX010

NORTH CAROLINA GENERAL ASSEMBLY
AMENDMENT
Senate Bill 739

4

AMENDMENT NO. 7
(to be filled in by Principal Clerk)

S739-ABA-40 [v.1]

0810162033026, 0810162033027, 0810162033028, 0810162033029, 0810162033030, 0810162033031, 0810162033032, 0810162033033, 0810162033034, 0810162033035, 0810162033036, 0810162033037, 0810162033038, 0810162033039, 0810162033040, 0810162033041, 0810162033042, 0810162033043, 0810162033044, 0810162033045, 0810162033046, 0810162033047, 0810162033048, 0810162033049, 0810162033050, 0810162033051, 0810162033052, 0810162033053, 0810162033054, 0810162033055, 0810162033056, 0810162033057, 0810162033058, 0810162033059, 0810162033060, 0810162033061, 0810162041001, 0810162041002, 0810162041003, 0810162041006, 0810162041007, 0810162041008, 0810162041009, 0810162041010, 0810162041011, 0810162041012, 0810162041013, 0810162041014, 0810162041015, 0810162041016, 0810162041017, 0810162041018, 0810162041019, 0810162041020, 0810162041021, 0810162041022, 0810162041023, 0810162041024, 0810162041025, 0810162041026, 0810162041027, 0810162041028, 0810162041029, 0810162041030, 0810162041031, 0810162041032, 0810162041033, 0810162041034, 0810162041035, 0810162041036, 0810162041037, 0810162041039, 0810162041040, 0810162041042, 0810162041043, 0810162041044, 0810162041045, 0810162041046, 0810162041047, 0810162041048, 0810162041049, 0810162041050, 0810162041051, 0810162041052, 0810162041053, 0810162041054, 0810162041055, 0810162041056, 0810162041059, 0810162041060, 0810162041061, 0810162041067, 0810162041068, 0810162041069, 0810162041070, 0810162041085, 0810162041086, 0810162041087, 0810162051000, 0810162051001, 0810162051002, 0810162052000, 0810162052001, 0810162052002, 0810162052003, 0810162052004, 0810162052005, 0810162052006, 0810162052010, 0810162052011, 0810162052012, 0810162052013, 0810162052014, 0810162052015, 0810162052016, 0810162052017.

District 28: Guilford County: VTD CG1, VTD CG2, VTD CG3A, VTD CG3B, VTD FEN1, VTD G01, VTD G02, VTD G03, VTD G04, VTD G05, VTD G06, VTD G07, VTD G08, VTD G09, VTD G10, VTD G11, VTD G12, VTD G18, VTD G19, VTD G20, VTD G21, VTD G22, VTD G23, VTD G24, VTD G25, VTD G26, VTD G27, VTD G28, VTD G29, VTD G44, VTD G45, VTD G46, VTD G47, VTD G50, VTD G51, VTD G52, VTD G53, VTD G54, VTD G55, VTD G56, VTD G57, VTD G58, VTD G59, VTD G60, VTD G61, VTD G67, VTD G68, VTD G69, VTD G70, VTD G71, VTD G72, VTD G73, VTD G74, VTD G75, VTD JEF1, VTD JEF2, VTD JEF3, VTD MON1, VTD MON2A, VTD MON2B, VTD SUM1.".

SIGNED _____
Amendment Sponsor

SIGNED _____
Committee Chair if Senate Committee Amendment

ADOPTED X FAILED _____ TABLED _____

SCGAmend-3

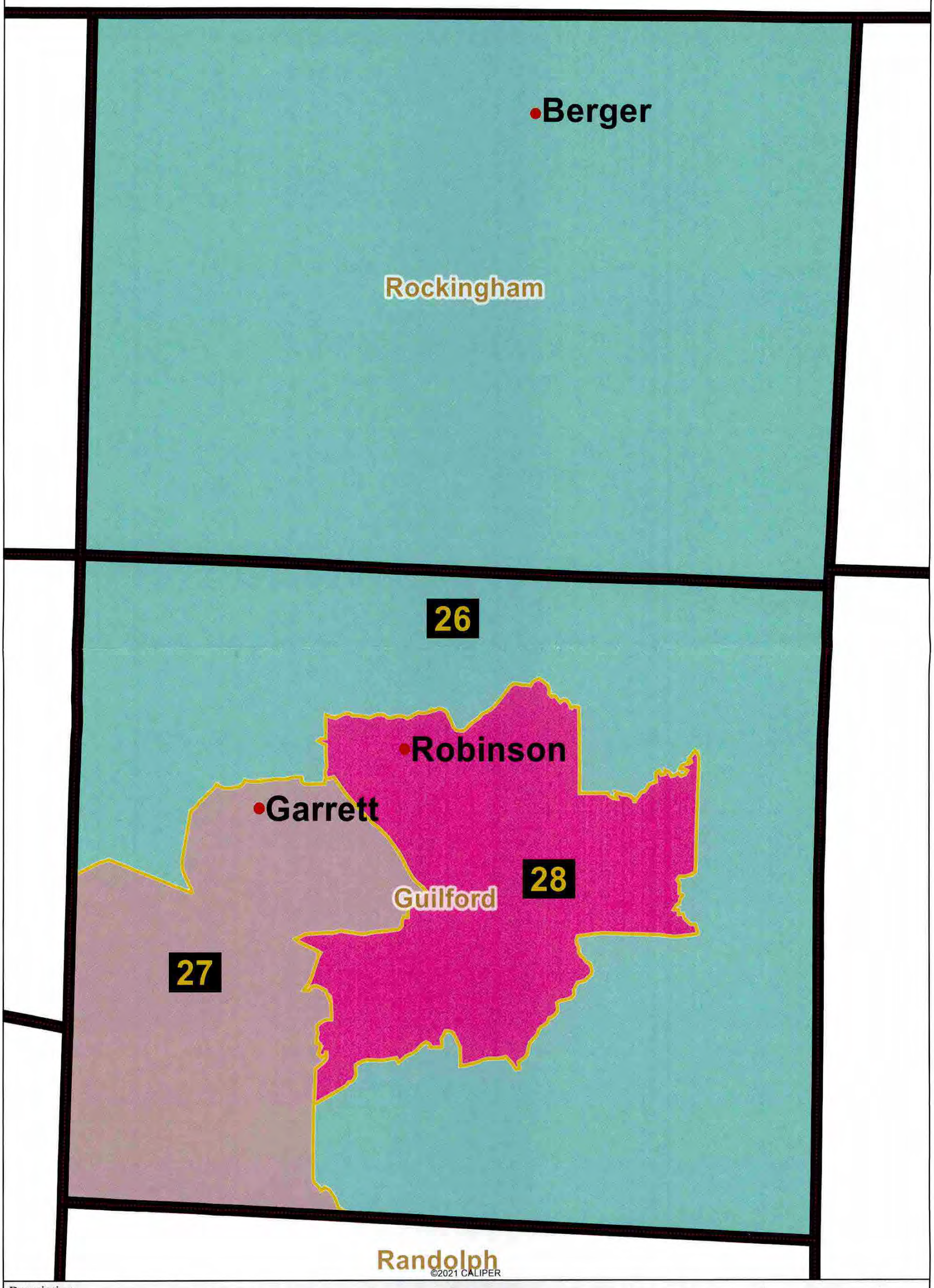

Description:

NORTH CAROLINA GENERAL ASSEMBLY
AMENDMENT
Senate Bill 739

AMENDMENT NO. 7
(to be filled in by Principal Clerk)

S739-ABA-40 [v.1]

Amends Title [NO]
First Edition

Date 11/2 ,2021

Senator Clark

moves to amend the bill on page 8, line 12, through page 9, line 22, by rewriting those lines to read:

"**District 26**: Guilford County: VTD FEN2, VTD FR5B, VTD GIB, VTD GR, VTD JEF4, VTD MON3, VTD NCGR1, VTD NCGR2, VTD NCLAY1, VTD NCLAY2, VTD NDRI, VTD NMAD, VTD NWASH, VTD OR1, VTD OR2, VTD PG1, VTD PG2, VTD RC1, VTD RC2, VTD SCLAY, VTD SDRI: Block(s) 0810162033004, 0810162033005, 0810162033006, 0810162033007, 0810162033008, 0810162033011; VTD SF1, VTD SF2, VTD SF3, VTD SF4, VTD SMAD, VTD STOK, VTD SUM2, VTD SUM3, VTD SUM4, VTD SWASH; Rockingham County.

District 27: Guilford County: VTD FR1, VTD FR2, VTD FR3, VTD FR4, VTD FR5A, VTD G13, VTD G14, VTD G15, VTD G16, VTD G17, VTD G30, VTD G31, VTD G32, VTD G33, VTD G34, VTD G35, VTD G36, VTD G37, VTD G38, VTD G39, VTD G40A1, VTD G40A2, VTD G40B, VTD G41A, VTD G41B, VTD G42A, VTD G42B, VTD G43, VTD G48, VTD G49, VTD G62, VTD G63, VTD G64, VTD G65, VTD G66, VTD H01, VTD H02, VTD H03, VTD H04, VTD H05, VTD H06, VTD H07, VTD H08, VTD H09, VTD H10, VTD H11, VTD H12, VTD H13, VTD H14, VTD H15, VTD H16, VTD H17, VTD H18, VTD H19A, VTD H19B, VTD H20A, VTD H20B, VTD H21, VTD H22, VTD H23, VTD H24, VTD H25, VTD H26, VTD H27-A, VTD H27-B, VTD H28, VTD H29A, VTD H29B, VTD JAM1, VTD JAM2, VTD JAM3, VTD JAM4, VTD JAM5, VTD SDRI: Block(s) 0810162031000, 0810162031001, 0810162031002, 0810162031003, 0810162031004, 0810162031005, 0810162031006, 0810162031008, 0810162031009, 0810162031010, 0810162031011, 0810162031013, 0810162031022, 0810162031023, 0810162031026, 0810162031027, 0810162031032, 0810162031033, 0810162031034, 0810162031035, 0810162031036, 0810162031037, 0810162031041, 0810162031042, 0810162031049, 0810162032000, 0810162032001, 0810162032002, 0810162032003, 0810162032004, 0810162032005, 0810162032006, 0810162032007, 0810162032008, 0810162032009, 0810162032010, 0810162032011, 0810162032012, 0810162032013, 0810162032014, 0810162032015, 0810162032016, 0810162032017, 0810162032018, 0810162032019, 0810162033000, 0810162033001, 0810162033002, 0810162033003, 0810162033009, 0810162033010, 0810162033012, 0810162033013, 0810162033014, 0810162033015, 0810162033016, 0810162033017, 0810162033018, 0810162033019, 0810162033020, 0810162033021, 0810162033022, 0810162033023, 0810162033024, 0810162033025,

NORTH CAROLINA GENERAL ASSEMBLY
AMENDMENT
Senate Bill 739

AMENDMENT NO. _____
(to be filled in by
Principal Clerk)

S739-ABA-40 [v.1]

0810162033026, 0810162033027, 0810162033028, 0810162033029, 0810162033030, 0810162033031, 0810162033032, 0810162033033, 0810162033034, 0810162033035, 0810162033036, 0810162033037, 0810162033038, 0810162033039, 0810162033040, 0810162033041, 0810162033042, 0810162033043, 0810162033044, 0810162033045, 0810162033046, 0810162033047, 0810162033048, 0810162033049, 0810162033050, 0810162033051, 0810162033052, 0810162033053, 0810162033054, 0810162033055, 0810162033056, 0810162033057, 0810162033058, 0810162033059, 0810162033060, 0810162033061, 0810162041001, 0810162041002, 0810162041003, 0810162041006, 0810162041007, 0810162041008, 0810162041009, 0810162041010, 0810162041011, 0810162041012, 0810162041013, 0810162041014, 0810162041015, 0810162041016, 0810162041017, 0810162041018, 0810162041019, 0810162041020, 0810162041021, 0810162041022, 0810162041023, 0810162041024, 0810162041025, 0810162041026, 0810162041027, 0810162041028, 0810162041029, 0810162041030, 0810162041031, 0810162041032, 0810162041033, 0810162041034, 0810162041035, 0810162041036, 0810162041037, 0810162041039, 0810162041040, 0810162041042, 0810162041043, 0810162041044, 0810162041045, 0810162041046, 0810162041047, 0810162041048, 0810162041049, 0810162041050, 0810162041051, 0810162041052, 0810162041053, 0810162041054, 0810162041055, 0810162041056, 0810162041059, 0810162041060, 0810162041061, 0810162041067, 0810162041068, 0810162041069, 0810162041070, 0810162041085, 0810162041086, 0810162041087, 0810162051000, 0810162051001, 0810162051002, 0810162052000, 0810162052001, 0810162052002, 0810162052003, 0810162052004, 0810162052005, 0810162052006, 0810162052010, 0810162052011, 0810162052012, 0810162052013, 0810162052014, 0810162052015, 0810162052016, 0810162052017.

District 28: Guilford County: VTD CG1, VTD CG2, VTD CG3A, VTD CG3B, VTD FEN1, VTD G01, VTD G02, VTD G03, VTD G04, VTD G05, VTD G06, VTD G07, VTD G08, VTD G09, VTD G10, VTD G11, VTD G12, VTD G18, VTD G19, VTD G20, VTD G21, VTD G22, VTD G23, VTD G24, VTD G25, VTD G26, VTD G27, VTD G28, VTD G29, VTD G44, VTD G45, VTD G46, VTD G47, VTD G50, VTD G51, VTD G52, VTD G53, VTD G54, VTD G55, VTD G56, VTD G57, VTD G58, VTD G59, VTD G60, VTD G61, VTD G67, VTD G68, VTD G69, VTD G70, VTD G71, VTD G72, VTD G73, VTD G74, VTD G75, VTD JEF1, VTD JEF2, VTD JEF3, VTD MON1, VTD MON2A, VTD MON2B, VTD SUM1.".

SIGNED _____
Amendment Sponsor

SIGNED _____
Committee Chair if Senate Committee Amendment

ADOPTED X FAILED _____ TABLED _____

NC General Assembly

Population Deviation Report

District Plan: SCGAmend-3

District	Seats	Ideal Pop	Actual Pop	Deviation	Deviation %
26	1	208,788	201,897	-6,891	-3.30%
27	1	208,788	217,296	8,508	4.07%
28	1	208,788	213,202	4,414	2.11%
Totals:	**3**		**632,395**		

User:
Plan Name: **SCGAmend-3**
Plan Type: **Senate**

Measures of Compactness Report

Saturday, October 30, 2021 2:34 PM

	Reock	Polsby-Popper
Sum	N/A	N/A
Min	0.45	0.25
Max	0.54	0.44
Mean	0.48	0.33
Std. Dev.	0.05	0.10

District	Reock	Polsby-Popper
26	0.45	0.30
27	0.54	0.44
28	0.45	0.25

Measures of Compactness Report

Measures of Compactness Summary

Reock	The measure is always between 0 and 1, with 1 being the most compact.
Polsby-Popper	The measure is always between 0 and 1, with 1 being the most compact.

NC General Assembly

Split VTD Detail Report

District Plan: SCGAmend-3

County	VTD	District	Total VTD Population	VTD Pop in District	Percent of VTD Pop in District
Guilford	SDRI	26	8,139	469	5.76 %
		27	8,139	7,670	94.24 %
			Total:	**8,139**	

Number of split VTDs: 1

District-Incumbent Report

District Plan: SCGAmend-3

Residence Set: NC Senate - 9/20/2021

District in this Plan	Last Name	First Name	Party	Current District
26	Berger	Philip	Republican	30
27	Garrett	Michael	Democratic	27
28	Robinson	Gladys	Democratic	28

GENERAL ASSEMBLY OF NORTH CAROLINA
SESSION 2021

SESSION LAW 2021-174
SENATE BILL 740

AN ACT TO REALIGN THE CONGRESSIONAL DISTRICTS FOLLOWING THE RETURN OF THE 2020 FEDERAL DECENNIAL CENSUS.

The General Assembly of North Carolina enacts:

SECTION 1. G.S. 163-201(a) through (c) are rewritten to read:

"(a) For purposes of nominating and electing members of the House of Representatives of the Congress of the United States in 2022 and periodically thereafter, the State of North Carolina shall be divided into 14 districts as follows:

District 1: Beaufort County, Camden County, Carteret County, Chowan County, Craven County, Currituck County, Dare County, Gates County, Hyde County, Jones County, Lenoir County, Onslow County: VTD BC21, VTD BM08, VTD EN03, VTD HU20, VTD JA01, VTD MT24, VTD NE22A, VTD NE22B, VTD NR02, VTD SW19, VTD VR15: Block(s) 1330003061046, 1330003061049, 1330003062000, 1330003062007, 1330003062009, 1330003062010, 1330003062011, 1330003062012, 1330003062013, 1330003062014, 1330003062015, 1330003062016, 1330003062017, 1330003062018, 1330003062019, 1330003062020, 1330003062023, 1330003062024, 1330003062025, 1330003062026, 1330003062027, 1330003064000, 1330003064001, 1330003064016; VTD WN04; Pamlico County, Pasquotank County, Perquimans County, Pitt County: VTD 1001, VTD 101, VTD 1101, VTD 1102A, VTD 1102B, VTD 1201, VTD 1301, VTD 1403A1, VTD 1403A2, VTD 1403B, VTD 1501, VTD 1503, VTD 1504A, VTD 1504B, VTD 1505A, VTD 1505B, VTD 1506, VTD 1507, VTD 1507B, VTD 1508A, VTD 1508B, VTD 1509, VTD 1510A, VTD 1510B, VTD 1511A, VTD 1511B, VTD 1512A, VTD 1512B, VTD 1513A, VTD 1513B, VTD 200A, VTD 200B, VTD 301, VTD 401: Block(s) 1470020021013, 1470020021018, 1470020021019, 1470020021020, 1470020022002, 1470020022003, 1470020022004, 1470020022014, 1470020022015, 1470020022016, 1470020022017, 1470020022021, 1470020022022, 1470020022023, 1470020022024, 1470020022025, 1470020022026, 1470020022028, 1470020022048, 1470020022051, 1470020022052, 1470020022053, 1470020022054, 1470020022055, 1470020022056, 1470020022057, 1470020023028, 1470020023036, 1470020023037, 1470020023038, 1470020024001, 1470020024002, 1470020024004, 1470020024005, 1470020024006, 1470020024007, 1470020024008, 1470020024009, 1470020024010, 1470020024011, 1470020024012, 1470020024013, 1470020024026, 1470020024044, 1470020024045, 1470020024050, 1470020024051, 1470020024052, 1470020024053, 1470020024054, 1470020024055, 1470020024056, 1470020024057, 1470020024058, 1470020024059, 1470020024060, 1470020024061, 1470020024062, 1470020024063, 1470020024077, 1470020024078, 1470020024090, 1470020025011, 1470020025012, 1470020025013, 1470020025014, 1470020025015, 1470020025016, 1470020025017, 1470020025018, 1470020025019, 1470020025020, 1470020025021, 1470020025028, 1470020025032, 1470020025033; VTD 501, VTD 601, VTD 701, VTD 800A, VTD 800B, VTD 901; Tyrrell County.

District 2: Bertie County, Caswell County, Edgecombe County, Franklin County, Granville County, Greene County, Halifax County, Hertford County, Martin County, Nash County,



NCLCV v. Hall
21 CVS 15426
LDTX011

Northampton County, Person County, Pitt County: VTD 401: Block(s) 1470020021000, 1470020021001, 1470020021002, 1470020021003, 1470020021004, 1470020021005, 1470020021006, 1470020021007, 1470020021008, 1470020021009, 1470020021010, 1470020021011, 1470020021012, 1470020021014, 1470020021015, 1470020021016, 1470020021017, 1470020022005, 1470020022006, 1470020022007, 1470020022008, 1470020022009, 1470020022010, 1470020022011, 1470020022012, 1470020022013, 1470020022018, 1470020022019, 1470020022020, 1470020022029, 1470020022030, 1470020022031, 1470020022032, 1470020022033, 1470020022034, 1470020022035, 1470020022036, 1470020022037, 1470020022038, 1470020022039, 1470020022040, 1470020022041, 1470020022042, 1470020022043, 1470020022044, 1470020022045, 1470020022046, 1470020022047, 1470020023000, 1470020023001, 1470020023002, 1470020023003, 1470020023004, 1470020023005, 1470020023006, 1470020023007, 1470020023008, 1470020023009, 1470020023010, 1470020023011, 1470020023012, 1470020023013, 1470020023014, 1470020023015, 1470020023016, 1470020023017, 1470020023018, 1470020023019, 1470020023020, 1470020023021, 1470020023022, 1470020023023, 1470020023024, 1470020023025, 1470020023026, 1470020023027, 1470020023029, 1470020023030, 1470020023031, 1470020023032, 1470020023033, 1470020023034, 1470020023035, 1470020023039, 1470020023040, 1470020023041, 1470020023042, 1470020024000; Vance County, Warren County, Washington County, Wayne County: VTD 001, VTD 002, VTD 003, VTD 004, VTD 005, VTD 006, VTD 007, VTD 008: Block(s) 1910009011021, 1910009011022, 1910009011023, 1910009011024, 1910009011025, 1910009011026, 1910009011027, 1910009011028, 1910009011029, 1910009011030, 1910009011037, 1910011031014, 1910011041000, 1910011041001, 1910011041004, 1910011041005, 1910011041006, 1910011041007, 1910011041008, 1910011042018, 1910011042019, 1910011042020, 1910011042021; VTD 009, VTD 010, VTD 011, VTD 012, VTD 013, VTD 014, VTD 015, VTD 016, VTD 017, VTD 018, VTD 021, VTD 022, VTD 023, VTD 026, VTD 027, VTD 028, VTD 029, VTD 1920, VTD 2530; Wilson County.

District 3: Bladen County, Brunswick County, Columbus County, Duplin County, New Hanover County, Onslow County: VTD CL10, VTD CR07, VTD FS16, VTD GB12, VTD HM05, VTD HN14, VTD HR17, VTD ML23, VTD NM13, VTD RL09, VTD SF18, VTD TL06, VTD VR15: Block(s) 1330003061000, 1330003061001, 1330003061037, 1330003061038, 1330003061043, 1330003061044, 1330003061045, 1330003061047, 1330003061048, 1330003061050, 1330003062001, 1330003062002, 1330003062003, 1330003062004, 1330003062005, 1330003062006, 1330003062008, 1330003064002, 1330003064003, 1330003064004, 1330003064005, 1330003064006, 1330003064012, 1330003064014, 1330003064015, 1330003064017; Pender County, Robeson County: VTD 001, VTD 002, VTD 003, VTD 004, VTD 007, VTD 008, VTD 009, VTD 010, VTD 011, VTD 012, VTD 013, VTD 014, VTD 015, VTD 016, VTD 017, VTD 019, VTD 020, VTD 021, VTD 022, VTD 023, VTD 024, VTD 025, VTD 028, VTD 029, VTD 030, VTD 033, VTD 034: Block(s) 1559603011011, 1559603011012, 1559603011013, 1559603012019, 1559604031001, 1559604031002, 1559604031003, 1559604031004, 1559604031005, 1559604031006, 1559604031007, 1559604031008, 1559604031009, 1559604031010, 1559604031011, 1559604031012, 1559604031013, 1559604031014, 1559604031018, 1559604031019, 1559604031020, 1559604031021, 1559604031022, 1559604031023, 1559604031024, 1559604031026, 1559604031027, 1559604031030, 1559604031032, 1559604031033, 1559604031034, 1559604031040, 1559604031062, 1559604031063, 1559604031064, 1559604031065, 1559604031066, 1559604031067, 1559604031068, 1559604031069, 1559604031070, 1559604031071, 1559604031072, 1559604031073, 1559604031074, 1559604031076, 1559604031078, 1559604031079, 1559604031080, 1559604032000, 1559604032001, 1559604032002, 1559604032004, 1559604032005, 1559604032009,

1559604032014, 1559604041000, 1559604041001, 1559604041002, 1559604041003, 1559604041010, 1559604041011; VTD 035, VTD 036, VTD 037, VTD 038, VTD 039, VTD 040, VTD 041, VTD 05A, VTD 11A, VTD 18A, VTD 26A, VTD 32A.

District 4: Cumberland County, Harnett County: VTD PR01, VTD PR07, VTD PR08, VTD PR16, VTD PR20, VTD PR23, VTD PR24, VTD PR25, VTD PR26, VTD PR28: Block(s) 0850708011019, 0850710021040, 0850710021041, 0850710021042, 0850710021043, 0850710021044, 0850710021046, 0850710021048, 0850710021049, 0850710021050, 0850710022006, 0850710022007, 0850710022008, 0850710022009, 0850710022010, 0850710022011, 0850710022012, 0850710022013, 0850710022014, 0850710022015, 0850710022016, 0850710022017, 0850710032000, 0850710032001, 0850710032002, 0850710032003, 0850710032004, 0850710032005, 0850710032006, 0850710032007, 0850710032008, 0850710032010, 0850710032011, 0850710032012, 0850710032014, 0850710033000, 0850710033001, 0850710033002, 0850710033003, 0850710033004, 0850710033005, 0850710041010, 0850710041011, 0850710041012, 0850710041013, 0850710041014, 0850710041015; VTD PR29, VTD PR31, VTD PR32; Johnston County, Sampson County, Wayne County: VTD 008: Block(s) 1910009011031, 1910009011032, 1910009011033, 1910009011034, 1910009011035, 1910009011036, 1910009011038, 1910009011039, 1910009011040, 1910009011041, 1910009011042, 1910009011043, 1910009011044, 1910011031015, 1910011031016, 1910011031017, 1910011031018, 1910011031019, 1910011031020, 1910011031021, 1910011031023, 1910011032004, 1910011032005, 1910011032006, 1910011032007, 1910011032008, 1910011032009, 1910011032010, 1910011032011, 1910011032012, 1910011032016, 1910011032017, 1910011033000, 1910011033001, 1910011033002, 1910011033003, 1910011033004, 1910011033005, 1910011033006, 1910011033007, 1910011041002, 1910011041003, 1910011041017, 1910011041018, 1910011041019, 1910011041020, 1910011041021, 1910011041022, 1910011041023, 1910011041024, 1910011041025, 1910011041026, 1910011041027, 1910011041028; VTD 024.

District 5: Wake County: VTD 01-01, VTD 01-02, VTD 01-03, VTD 01-04, VTD 01-05, VTD 01-06, VTD 01-07, VTD 01-09, VTD 01-10, VTD 01-11, VTD 01-12, VTD 01-13, VTD 01-14, VTD 01-15, VTD 01-16, VTD 01-17, VTD 01-18, VTD 01-19, VTD 01-20, VTD 01-21, VTD 01-22, VTD 01-23, VTD 01-25, VTD 01-26, VTD 01-27, VTD 01-28, VTD 01-29, VTD 01-30, VTD 01-31, VTD 01-32, VTD 01-33, VTD 01-34, VTD 01-35, VTD 01-36, VTD 01-37, VTD 01-38, VTD 01-39, VTD 01-40, VTD 01-41, VTD 01-42, VTD 01-43, VTD 01-44, VTD 01-45, VTD 01-46, VTD 01-47, VTD 01-48, VTD 01-49, VTD 01-50, VTD 01-51, VTD 02-01, VTD 02-02, VTD 02-03, VTD 02-04, VTD 02-05, VTD 02-06, VTD 04-05: Block(s) 1830524011000, 1830524011001, 1830524011002, 1830524011003, 1830524011004, 1830524011026, 1830524011028, 1830524011029, 1830524011030, 1830524011031, 1830524011078, 1830524011094, 1830524011111, 1830525092005, 1830525092006, 1830525093001, 1830525093002, 1830525093003, 1830525093005, 1830535211000, 1830535211001, 1830535211002, 1830535211008, 1830535211009, 1830535211010, 1830535211011, 1830535211021, 1830535211023, 1830535211029, 1830535211063, 1830535211064, 1830535211070, 1839802001012, 1839802001013, 1839802001016, 1839802001017, 1839802001018; VTD 05-05: Block(s) 1830536131000, 1830536131001, 1830536131002, 1830536131003, 1830536131004, 1830536131005, 1830536131006, 1830536131007, 1830536131008, 1830536131009, 1830536131010, 1830536131011, 1830536131012, 1830536131013, 1830536131014, 1830536131015, 1830536132000, 1830536132001, 1830536132002, 1830536132003, 1830536132004, 1830536132005, 1830536132006, 1830536132007, 1830536132008, 1830536132009, 1830536132010, 1830536132011, 1830536132012, 1830536132013, 1830536132014, 1830536132015, 1830536132016, 1830536132017, 1830536132018, 1830536132019, 1830536132020, 1830536132021, 1830536132022, 1830536132023,

1830536132024, 1830536132025, 1830536132026, 1830536132027, 1830536132028, 1830536132029, 1830536132030, 1830536132031, 1830536132032, 1830536132033, 1830536132034, 1830536133000, 1830536133001, 1830536133002, 1830536133003, 1830536133004, 1830536133005, 1830536133006, 1830536133007, 1830536141000, 1830536141001, 1830536141002, 1830536141003, 1830536141004, 1830536141005, 1830536141006, 1830536141007, 1830536141008, 1830536141009, 1830536141010, 1830536141011, 1830536142000, 1830536142001, 1830536142002, 1830536142003, 1830536142004, 1830536142005, 1830536142006, 1830536142007, 1830536142008, 1830536142009, 1830536142010, 1830536142011, 1830536142012, 1830536142013, 1830536142014, 1830536151000, 1830536151001, 1830536151002, 1830536151003, 1830536151004, 1830536151005, 1830536151006, 1830536151007, 1830536151008, 1830536151009, 1830536151010, 1830536151011, 1830536151012, 1830536151013, 1830536151014, 1830536151015, 1830536151016, 1830536151017, 1830536151018, 1830536151019, 1830536151020, 1830536151021, 1830536151022, 1830536151023, 1830536151024, 1830536151025, 1830536151026, 1830536151027, 1830536151028, 1830536151029, 1830536152000, 1830536152001, 1830536152002, 1830536152003, 1830536152004, 1830536152005, 1830536152006, 1830536152007, 1830536152008, 1830536152009, 1830536152010, 1830536152011, 1830536152012, 1830536152013, 1830536152014, 1830536152015, 1830536152016, 1830536152017, 1830536152018, 1830536152019, 1830536152020, 1830536152021, 1830536152022, 1830536152023, 1830536152028, 1830536152029, 1830536152030, 1830536152031, 1830536152039, 1830536152040, 1830536152041, 1830536152042, 1839801001000, 1839801001001, 1839801001002, 1839801001003, 1839801001004, 1839801001005, 1839801001006, 1839801001010, 1839802001003, 1839802001004, 1839802001010, 1839802001014, 1839802001015; VTD 07-01, VTD 07-02, VTD 07-03, VTD 07-04, VTD 07-05, VTD 07-06, VTD 07-07, VTD 07-09, VTD 07-10, VTD 07-11, VTD 07-12, VTD 07-13, VTD 08-02, VTD 08-03, VTD 08-04, VTD 08-05, VTD 08-06, VTD 08-07, VTD 08-08, VTD 08-09, VTD 08-10, VTD 08-11, VTD 09-01, VTD 09-02, VTD 09-03, VTD 10-01, VTD 10-02, VTD 10-03, VTD 10-04, VTD 11-01, VTD 11-02, VTD 12-04: Block(s) 1830531091000, 1830531091001, 1830531091002, 1830531091003, 1830531091004, 1830531091005, 1830531091006, 1830531091007, 1830531091010, 1830531091011, 1830531091012, 1830531091013, 1830531091014, 1830531091015, 1830531091020, 1830531091021, 1830531091022, 1830531091023, 1830531091024, 1830531091025, 1830531091026, 1830531091027, 1830531143024, 1830531143025, 1830531143026, 1830531143027, 1830531143028, 1830531143029, 1830531145014, 1830531145015, 1830531145016, 1830531145017, 1830531151000, 1830531151001, 1830531151002, 1830531151003, 1830531151004, 1830531151005, 1830531151006, 1830531152000, 1830531152001, 1830531152002, 1830531152003, 1830531152005, 1830531152006, 1830531152007, 1830531152010, 1830531152011, 1830531153000, 1830531153001, 1830531153002, 1830531153003, 1830531153004, 1830531153005, 1830531153006, 1830531153007; VTD 13-01, VTD 13-02, VTD 13-05, VTD 13-06, VTD 13-07, VTD 13-08, VTD 13-09, VTD 13-10, VTD 13-11, VTD 14-01, VTD 14-02, VTD 15-01, VTD 15-02, VTD 15-03, VTD 15-04, VTD 16-01, VTD 16-02, VTD 16-03, VTD 16-04, VTD 16-05, VTD 16-06, VTD 16-07, VTD 16-09, VTD 16-10, VTD 16-11, VTD 17-01, VTD 17-02, VTD 17-03, VTD 17-04, VTD 17-05, VTD 17-06, VTD 17-07, VTD 17-09, VTD 17-10, VTD 17-11, VTD 17-12, VTD 17-13, VTD 18-01, VTD 18-02: Block(s) 1830530062000, 1830530062001, 1830530062004, 1830530062007, 1830530062009, 1830530063000, 1830530063001, 1830530073003, 1830530073004, 1830530073005, 1830530073006; VTD 18-04, VTD 18-06, VTD 18-07: Block(s) 1830530061000, 1830530061001, 1830530061002, 1830530061004, 1830530061005, 1830530063002, 1830530063003, 1830530093004, 1830530093005, 1830530093006, 1830530093007, 1830530093008, 1830530093009,

1830530103000, 1830530103001, 1830530103002, 1830530103003, 1830530103004, 1830530103005, 1830530103006, 1830530103007, 1830530103008, 1830531112000; VTD 18-08: Block(s) 1830530035006, 1830530035007; VTD 19-03, VTD 19-05, VTD 19-07, VTD 19-09, VTD 19-11, VTD 19-12, VTD 19-13, VTD 19-14, VTD 19-15, VTD 19-16, VTD 19-17, VTD 19-18, VTD 19-19, VTD 19-20, VTD 19-21.

District 6: Durham County, Orange County, Wake County: VTD 03-00: Block(s) 1830534172043, 1830534281014, 1830534281015, 1830534281016, 1830534281017, 1830534281019, 1830534281020, 1830534281021, 1830534281023, 1830534281024, 1830534281025, 1830534281035, 1830534281036, 1830534281037, 1830534281039, 1830534281040, 1830534281041, 1830534281042, 1830534281043, 1830534281054, 1830534281055, 1830534281062, 1830534281063, 1830534281065, 1830534281067, 1830534282008, 1830534282009, 1830534282010, 1830534282011, 1830534282013, 1830534282014, 1830534282015, 1830534282016, 1830534282017, 1830534282018, 1830534282019, 1830534282020, 1830534282021, 1830534282022, 1830534282023, 1830534282024, 1830534282025, 1830534282026, 1830534282027, 1830534282028, 1830534282029, 1830534282040, 1830534282041, 1830534282043, 1830534282044, 1830534282045, 1830534282046, 1830534282047, 1830534282048, 1830534282049, 1830534282050, 1830534282051, 1830534282053, 1830534282055, 1830534282056, 1830534282057, 1830534282058, 1830534283004, 1830534283023, 1830534283028, 1830534283029, 1830534283030, 1830534283031, 1830534283032, 1830534283033, 1830534283034, 1830534283035, 1830534283036, 1830534283037, 1830534283038, 1830534283039, 1830534283040, 1830534283041, 1830534283042, 1830534283044, 1830534283045, 1830534283046, 1830534283047, 1830534283048, 1830534283049, 1830534283050, 1830534283051, 1830534283052, 1830534283053, 1830534283054, 1830534283055, 1830534283056, 1830534283058, 1830534283059, 1830534283060, 1830534283061, 1830534283062, 1830534283063, 1830534283064, 1830534283065, 1830534283066, 1830534283067, 1830534283068, 1830534283074, 1830534283082, 1830534283083, 1830534283084, 1830534283085, 1830534283086, 1830534283087, 1830534283088, 1830534283089, 1830534283090, 1830534283091, 1830534283092, 1830534283093, 1830534283094, 1830534283110, 1830534283111, 1830534283112, 1830534283115; VTD 04-01, VTD 04-02, VTD 04-03, VTD 04-04, VTD 04-05: Block(s) 1830535122000, 1830535122012, 1830535202000, 1830535202001, 1830535202002, 1830535202003, 1830535202004, 1830535202005, 1830535203009, 1830535203010, 1830535203011, 1830535203012, 1830535203013, 1830535211003, 1830535211004, 1830535211005, 1830535211006, 1830535211007, 1830535211012, 1830535211013, 1830535211014, 1830535211015, 1830535211016, 1830535211017, 1830535211018, 1830535211019, 1830535211020, 1830535211022, 1830535211024, 1830535211025, 1830535211026, 1830535211027, 1830535211028, 1830535211030, 1830535211031, 1830535211032, 1830535211033, 1830535211034, 1830535211035, 1830535211036, 1830535211037, 1830535211038, 1830535211039, 1830535211040, 1830535211041, 1830535211042, 1830535211043, 1830535211044, 1830535211045, 1830535211046, 1830535211047, 1830535211048, 1830535211049, 1830535211050, 1830535211052, 1830535211053, 1830535211054, 1830535211055, 1830535211056, 1830535211057, 1830535211058, 1830535211059, 1830535211060, 1830535211061, 1830535211062, 1830535211065, 1830535211066, 1830535211069, 1830535211071, 1830535211076, 1830535212000, 1830535212001, 1830535212002, 1830535212003, 1830535212004, 1830535212005, 1830535212006, 1830535212007, 1830535212008, 1830535212009, 1830535212010, 1830535212011, 1830535212012, 1830535212013, 1830535212014, 1830535212015, 1830535212016, 1830535212017, 1830535212018, 1830535212019, 1830535212020, 1830535212021, 1830535212022, 1830535212023, 1830535212024, 1830535212025, 1830535212026, 1830535212027, 1830535212028, 1830535212029,

1830535212030, 1830535212031, 1830535212032, 1830535212033, 1830535212034, 1830535212035, 1830535212036, 1830535212037, 1830535212038, 1830535212039, 1830535212040; VTD 04-06, VTD 04-07, VTD 04-08, VTD 04-09, VTD 04-10, VTD 04-11, VTD 04-12, VTD 04-13, VTD 04-14, VTD 04-15, VTD 04-16, VTD 04-17, VTD 04-18, VTD 04-19, VTD 04-20, VTD 04-21, VTD 05-01, VTD 05-03, VTD 05-05: Block(s) 1830535122001, 1830535122002, 1830536091000, 1830536091001, 1830536091002, 1830536091003, 1830536091004, 1830536091005, 1830536091006, 1830536091007, 1830536091008, 1830536091083, 1830536091086, 1830536091112, 1830536091115, 1830536091116, 1830536091117, 1830536091118, 1830536151030, 1830536152024, 1830536152025, 1830536152026, 1830536152027, 1830536152032, 1830536152033, 1830536152034, 1830536152035, 1830536152036, 1830536152037, 1830536152038, 1830536152043, 1830536152044, 1830536152045, 1830536152046, 1830536152047, 1830536152048, 1830536152049, 1830536152050, 1830536152051, 1830536152052, 1830536152053, 1830536152054, 1830536152055, 1830536152056, 1830536152057, 1830536152058, 1830536152059, 1830536152060, 1830536152061, 1830536152062, 1830536152063, 1830536152064, 1830536152065, 1830536152066, 1830536152067, 1830536152068, 1830536152069, 1830536152070, 1830536152071, 1839801001007, 1839801001008, 1839801001009, 1839801001013, 1839801001014, 1839801001015, 1839801001016, 1839801001017, 1839801001018, 1839801001019, 1839801001020, 1839801001021, 1839801001022, 1839801001023, 1839801001024, 1839801001025, 1839801001026, 1839801001027, 1839801001028, 1839801001029, 1839801001030, 1839801001031, 1839801001032, 1839801001033, 1839801001034; VTD 05-06, VTD 05-07, VTD 05-08, VTD 06-07: Block(s) 1830534211006, 1830534211008, 1830534211009, 1830534211010, 1830534211011, 1830534211012, 1830534211014, 1830534211021, 1830534211032, 1830534211033, 1830534211034, 1830534211048, 1830534212000, 1830534212001, 1830534212002, 1830534212003, 1830534212004, 1830534212008, 1830534212009, 1830534212010, 1830534212011; VTD 06-09: Block(s) 1830534321007, 1830534321008, 1830534321009, 1830534321010, 1830534321011, 1830534321012, 1830534321013, 1830534321014, 1830534321015, 1830534321016, 1830534321023, 1830534321024; VTD 12-05: Block(s) 1830532111004, 1830532111005, 1830532111006, 1830532111007, 1830532111008, 1830532111009, 1830532111010, 1830532111011, 1830532111012, 1830532111013, 1830532111014, 1830532111015, 1830532111016, 1830532111017, 1830532111018, 1830532111019, 1830532111020, 1830532111021, 1830532111050, 1830532111051, 1830532111052, 1830532111053, 1830532111054, 1830532111055, 1830532111056, 1830532112002, 1830532112004, 1830532112008; VTD 18-02: Block(s) 1830530062002, 1830530062003, 1830530062005, 1830530062006, 1830530062008, 1830532101002, 1830532101003, 1830532101004, 1830532101005, 1830532101006, 1830532101007, 1830532101008, 1830532101010, 1830532101013, 1830532101016, 1830532101017, 1830532101018, 1830532101019, 1830532101021, 1830532101022, 1830532101023, 1830532101028, 1830532101029, 1830532101031, 1830532101035, 1830532101036, 1830532101037, 1830532101038, 1830532101039, 1830532101040, 1830532101041, 1830532101042, 1830532101043, 1830532101044, 1830532101063, 1830532101065, 1830532101069, 1830532101070, 1830532101071, 1830532101072; VTD 18-03, VTD 18-05, VTD 18-08: Block(s) 1830530031000, 1830530031001, 1830530031002, 1830530031003, 1830530031004, 1830530031005, 1830530031006, 1830530031007, 1830530031008, 1830530031009, 1830530032000, 1830530032001, 1830530032002, 1830530032003, 1830530032004, 1830530032005, 1830530032006, 1830530032007, 1830530032008, 1830530032009, 1830530032010, 1830530032011, 1830530032012, 1830530032013, 1830530032014, 1830530032015, 1830530032016, 1830530032017, 1830530033000, 1830530033001, 1830530033002, 1830530033003, 1830530033004, 1830530033005, 1830530033006, 1830530033007,

1830530033008, 1830530033009, 1830530033010, 1830530033011, 1830530033013, 1830530033014, 1830530033015, 1830530033016, 1830530033017, 1830530033018, 1830530033019, 1830530033020, 1830530033021, 1830530034000, 1830530034001, 1830530034002, 1830530034003, 1830530034004, 1830530034005, 1830530034006, 1830530034007, 1830530034008, 1830530034009, 1830530035008, 1830530035009, 1830530035010, 1830530035011, 1830530035012, 1830530035013, 1830530035014, 1830530035015, 1830530035016, 1830530035017, 1830530035018, 1830530035019, 1830530035020, 1830530035021, 1830530035022, 1830530035023, 1830530035024, 1830530035025, 1830530035026, 1830530035027, 1830530035028, 1830530035029, 1830530035030, 1830530035034, 1830530035036, 1830530071003, 1830530071004, 1830530071005, 1830530071006, 1830530071007, 1830530071008, 1830530071009, 1830530071010, 1830530071014, 1830530071015, 1830530071016, 1830530071017, 1830530071018; VTD 20-01: Block(s) 1830534291012, 1830534291013, 1830534291014, 1830534291016, 1830534311000, 1830534311001, 1830534311002, 1830534311003, 1830534311004, 1830534311005, 1830534311006, 1830534311007, 1830534311008, 1830534311009, 1830534311010, 1830534311011, 1830534311012, 1830534311013, 1830534311014, 1830534311015, 1830534311016, 1830534311017, 1830534311018, 1830534311019, 1830534311020, 1830534311021, 1830534311022, 1830534311023, 1830534311024, 1830534311025, 1830534311026, 1830534311027, 1830534311028, 1830534311029, 1830534311030, 1830534311031, 1830534311032, 1830534311033, 1830534311034, 1830534311035, 1830534311036, 1830534311037, 1830534311038, 1830534311039, 1830534311040, 1830534311041, 1830534311042, 1830534311043, 1830534312000, 1830534312003, 1830534312006, 1830534312007, 1830534312012, 1830534312013, 1830534312016, 1830534312017, 1830534312018, 1830534312019, 1830534312020, 1830534361000, 1830534361001, 1830534361002, 1830534361003, 1830534361004, 1830534361005, 1830534361006, 1830534361007, 1830534361008, 1830534361009, 1830534361010, 1830534361011, 1830534361012, 1830534361013, 1830534361014, 1830534361015, 1830534361016, 1830534361017, 1830534361018, 1830534361019, 1830534361020, 1830534361021, 1830534361022, 1830534361023, 1830534361024, 1830534361025, 1830534361026, 1830534361027, 1830534361028, 1830534361029, 1830534361030, 1830534361031, 1830534361032, 1830534361033, 1830534361034, 1830534361035, 1830534361036, 1830534361037, 1830534361038, 1830534361039, 1830534361040, 1830534361041, 1830534361042, 1830534361043, 1830534361044, 1830534361045, 1830534361046, 1830534361047, 1830534361048, 1830534361049, 1830534361050, 1830534361051, 1830534361052, 1830534361053, 1830534361054; VTD 20-03, VTD 20-04, VTD 20-05, VTD 20-06A, VTD 20-06B, VTD 20-08, VTD 20-09, VTD 20-10, VTD 20-11, VTD 20-12, VTD 20-14, VTD 20-15, VTD 20-16, VTD 20-17.

District 7: Alamance County, Chatham County, Davidson County: VTD 008, VTD 010: Block(s) 0570618031013, 0570618031040, 0570618031042, 0570618031043, 0570618031046; VTD 012, VTD 014, VTD 020, VTD 022, VTD 024, VTD 026, VTD 028, VTD 030, VTD 032, VTD 034, VTD 036, VTD 038, VTD 040, VTD 042, VTD 052, VTD 054, VTD 056, VTD 060, VTD 062, VTD 064, VTD 066, VTD 068, VTD 070, VTD 072: Block(s) 0570605001000, 0570605001001, 0570605001002, 0570605001004, 0570605002000, 0570605002001, 0570605002002, 0570605002003, 0570605002004, 0570605002005, 0570605002006, 0570605002007, 0570605002008, 0570605002009, 0570605002010, 0570605002011, 0570605002012, 0570605002013, 0570605002026, 0570605002027, 0570605002028, 0570605002029, 0570605002030, 0570606011007, 0570606011008, 0570606011017, 0570606011019, 0570606011020, 0570606011021, 0570606011022, 0570606011023, 0570606011025, 0570606011026, 0570606011027, 0570606011034, 0570606011035, 0570606012004, 0570606012005, 0570606012006,

0570606012007, 0570606012008, 0570606012009, 0570606012010, 0570606012011, 0570606012012, 0570606012013, 0570606012014, 0570606012015, 0570606012016, 0570606012017, 0570606012018, 0570606012022, 0570606012023, 0570606021011, 0570606021013, 0570606022003, 0570606022004, 0570606022005, 0570606022006, 0570606022007, 0570606022008; VTD 074, VTD 076; Guilford County: VTD FEN1, VTD FEN2, VTD GIB, VTD GR, VTD JEF1, VTD JEF2, VTD JEF3, VTD JEF4, VTD MON1, VTD MON2B, VTD NCLAY1, VTD NCLAY2, VTD NMAD, VTD NWASH, VTD PG1, VTD PG2, VTD RC1, VTD RC2, VTD SCLAY, VTD SMAD, VTD SUM2, VTD SUM3, VTD SWASH; Harnett County: VTD PR28: Block(s) 0850710021000, 0850710021001, 0850710021002, 0850710021003, 0850710021004, 0850710021005, 0850710021006, 0850710021007, 0850710021008, 0850710021009, 0850710021010, 0850710021011, 0850710021012, 0850710021013, 0850710021014, 0850710021015, 0850710021016, 0850710021017, 0850710021018, 0850710021019, 0850710021020, 0850710021021, 0850710021022, 0850710021023, 0850710021024, 0850710021025, 0850710021026, 0850710021027, 0850710021028, 0850710021029, 0850710021030, 0850710021031, 0850710021032, 0850710021033, 0850710021034, 0850710021035, 0850710021036, 0850710021037, 0850710021038, 0850710021039, 0850710021045, 0850710021047, 0850710021051, 0850710021052, 0850710021053, 0850710021054, 0850710021055, 0850710021056, 0850710022000, 0850710022001, 0850710022002, 0850710022003, 0850710022004, 0850710022005, 0850710031000, 0850710031001, 0850710031002, 0850710031003, 0850710031004, 0850710031005, 0850710031006, 0850710031007, 0850710041000, 0850710041001, 0850710041002, 0850710041003, 0850710041004, 0850710041005, 0850710041006, 0850710041007, 0850710041008, 0850710041016; Lee County, Randolph County, Wake County: VTD 03-00: Block(s) 1830532081004, 1830532081005, 1830532081006, 1830532081007, 1830532081008, 1830532081009, 1830532081010, 1830532081011, 1830532081039, 1830532081040, 1830532081041, 1830532081043, 1830532092000, 1830532092001, 1830532092002, 1830532092003, 1830532092004, 1830532092005, 1830532092006, 1830532092007, 1830532092008, 1830532092009, 1830532092010, 1830532092011, 1830532092012, 1830532092013, 1830532092014, 1830532092015, 1830532092016, 1830532092017, 1830532092018, 1830532092019, 1830532092020, 1830532092021, 1830532092022, 1830532092023, 1830532092024, 1830532092025, 1830532092026, 1830532092027, 1830532092044, 1830532092074, 1830534172039, 1830534172040, 1830534172041, 1830534172042, 1830534172044, 1830534172045, 1830534281002, 1830534281003, 1830534281004, 1830534281005, 1830534281006, 1830534281007, 1830534281008, 1830534281009, 1830534281010, 1830534281011, 1830534281012, 1830534281013, 1830534281018, 1830534281022, 1830534281026, 1830534281027, 1830534281028, 1830534281029, 1830534281030, 1830534281031, 1830534281032, 1830534281033, 1830534281034, 1830534281038, 1830534281044, 1830534281045, 1830534281046, 1830534281047, 1830534281048, 1830534281049, 1830534281050, 1830534281051, 1830534281052, 1830534281053, 1830534281056, 1830534281057, 1830534281058, 1830534281059, 1830534281060, 1830534281061, 1830534281064, 1830534281066, 1830534281068, 1830534282007, 1830534282012, 1830534282030, 1830534282031, 1830534282032, 1830534282033, 1830534282034, 1830534282035, 1830534282036, 1830534282037, 1830534282038, 1830534282039, 1830534282042, 1830534282052, 1830534282054, 1830534283022, 1830534283024, 1830534283043, 1830534283057, 1830534283069, 1830534283070, 1830534283071, 1830534283072, 1830534283073, 1830534283075, 1830534283076, 1830534283078, 1830534283079, 1830534283081, 1830534283116, 1830534321019, 1830534321034, 1830534321035, 1830534321036, 1830534321037; VTD 06-04, VTD 06-05, VTD 06-06, VTD 06-07: Block(s) 1830532101045, 1830532101046, 1830532101047, 1830532101048, 1830532101049, 1830532101050, 1830532101051,

1830532101052, 1830532101053, 1830532101054, 1830532101055, 1830532101058, 1830532101059, 1830532101060, 1830532101061, 1830532101062, 1830532101067, 1830532101068, 1830534211007, 1830534211013, 1830534212005, 1830534212006, 1830534212007, 1830534212012, 1830534212013, 1830534212014, 1830534212015, 1830534212016, 1830534212017, 1830534212018, 1830534212019, 1830534212020, 1830534212021, 1830534212022, 1830534212023, 1830534212024, 1830534212025, 1830534212026, 1830534212027, 1830534212028, 1830534212029, 1830534212030, 1830534212031; VTD 06-08, VTD 06-09: Block(s) 1830532081000, 1830532081001, 1830532081002, 1830532081003, 1830532081012, 1830532081013, 1830532081014, 1830532081015, 1830532081016, 1830532081017, 1830532081018, 1830532081019, 1830532081020, 1830532081021, 1830532081022, 1830532081023, 1830532081024, 1830532081025, 1830532081026, 1830532081027, 1830532081028, 1830532081029, 1830532081030, 1830532081031, 1830532081032, 1830532081033, 1830532081034, 1830532081035, 1830532081036, 1830532081037, 1830532081038, 1830532081042, 1830532081044, 1830532081045, 1830532081046, 1830532081047, 1830532081048, 1830532081049, 1830532081050, 1830532081051, 1830532081052, 1830532081053, 1830532081054, 1830532081055, 1830532081056, 1830532081057, 1830532081058, 1830532081059, 1830532081060, 1830532081061, 1830532081062, 1830532081063, 1830532081064, 1830532081065, 1830532081066, 1830532081067, 1830532081068, 1830532081069, 1830532081071, 1830532081072, 1830532081074, 1830532081075, 1830532081076, 1830532081077, 1830532081078, 1830532081093, 1830532081100, 1830532081101, 1830532081102, 1830532081105, 1830532081106, 1830532081107, 1830532081108, 1830532081109, 1830532081110, 1830532081111, 1830532081112, 1830532082000, 1830532082001, 1830532082002, 1830532082003, 1830532082004, 1830532082005, 1830532082006, 1830532082007, 1830532082008, 1830532082009, 1830532082010, 1830532082011, 1830532082012, 1830532082013, 1830532082014, 1830532082015, 1830532082016, 1830532082017, 1830532082018, 1830532082019, 1830532082020, 1830532082021, 1830532082022, 1830532082023, 1830532082024, 1830532082025, 1830532082026, 1830532082027, 1830532082028, 1830532082029, 1830532082030, 1830532082031, 1830532082032, 1830532082033, 1830532082034, 1830532082035, 1830532082036, 1830532082037, 1830532082038, 1830532082039, 1830532082040, 1830532082041, 1830532082042, 1830534321000, 1830534321001, 1830534321002, 1830534321003, 1830534321004, 1830534321005, 1830534321017, 1830534321018, 1830534321020, 1830534321021, 1830534321022, 1830534321025, 1830534321026, 1830534321027, 1830534321028, 1830534321029, 1830534321030, 1830534321031, 1830534321032, 1830534321033, 1830534321060, 1830534321061, 1830534321062, 1830534321063, 1830534321067, 1830534321068, 1830534321069, 1830534321070, 1830534321071, 1830534321072, 1830534321073, 1830534321074, 1830534321075, 1830534321076, 1830534321077, 1830534321078, 1830534321079; VTD 06-10, VTD 12-01, VTD 12-02, VTD 12-04: Block(s) 1830531091008, 1830531091009, 1830531091016, 1830531091017, 1830531091018, 1830531091019, 1830531143000, 1830531143001, 1830531143002, 1830531143003, 1830531143004, 1830531143005, 1830531143006, 1830531143007, 1830531143008, 1830531143009, 1830531143010, 1830531143011, 1830531143012, 1830531143013, 1830531143014, 1830531143015, 1830531143016, 1830531143017, 1830531143018, 1830531143019, 1830531143020, 1830531143021, 1830531143022, 1830531143023, 1830531143030, 1830531143031, 1830531143032, 1830531145011, 1830531145012, 1830531145013, 1830531152004, 1830531152008, 1830531152009; VTD 12-05: Block(s) 1830531111000, 1830531111001, 1830531111002, 1830531111003, 1830531111004, 1830531111005, 1830531111006, 1830531111007, 1830531111008, 1830531111009, 1830531111010, 1830531111011, 1830531111012, 1830531111013, 1830531111014, 1830531111015, 1830531111016,

1830531111017, 1830531111018, 1830531111019, 1830531111020, 1830531111021, 1830531111022, 1830531111023, 1830531111024, 1830531111025, 1830531111026, 1830531113000, 1830531113001, 1830531113002, 1830531113003, 1830531113004, 1830531113005, 1830531113006, 1830531113007, 1830531113008, 1830531113009, 1830531113010, 1830531113011, 1830531113012, 1830531113013, 1830531113014, 1830531113015, 1830531113016, 1830531113017, 1830531113018, 1830531113019, 1830531113020, 1830531113021, 1830531113022, 1830531113023, 1830531113024, 1830531113025, 1830531113026, 1830531113027, 1830531113028, 1830531113029, 1830531113030, 1830531113031, 1830531113032, 1830531113033, 1830531113034, 1830531113035, 1830531113036, 1830531113037, 1830531113038, 1830531113039, 1830531113040, 1830532111000, 1830532111001, 1830532111002, 1830532111003, 1830532111022, 1830532111023, 1830532111024, 1830532111025, 1830532111026, 1830532111027, 1830532111028, 1830532111029, 1830532111030, 1830532111031, 1830532111032, 1830532111033, 1830532111034, 1830532111035, 1830532111036, 1830532111037, 1830532111038, 1830532111039, 1830532111040, 1830532111041, 1830532111042, 1830532111043, 1830532111044, 1830532111045, 1830532111046, 1830532111047, 1830532111048, 1830532111049, 1830532111057, 1830532112000, 1830532112001, 1830532112003, 1830532112005, 1830532112006, 1830532112007, 1830532112009, 1830532112010, 1830532112011, 1830532112012, 1830532112013, 1830532112014, 1830532112015, 1830532112016, 1830532112017, 1830532112018, 1830532112019, 1830532112020, 1830532112021, 1830532112022, 1830532112023, 1830532112024, 1830532112025; VTD 12-06, VTD 12-07, VTD 12-08, VTD 12-09, VTD 18-02: Block(s) 1830532101000, 1830532101001, 1830532101009, 1830532101011, 1830532101012, 1830532101014, 1830532101015, 1830532101020, 1830532101024, 1830532101025, 1830532101026, 1830532101027, 1830532101030, 1830532101032, 1830532101033, 1830532101034, 1830532101056, 1830532101057, 1830532101064, 1830532101066; VTD 18-07: Block(s) 1830530061003, 1830530061006, 1830530093010, 1830530093011, 1830530093013, 1830531112001, 1830531112002, 1830531112003, 1830531112004, 1830531112005, 1830531112006, 1830531112007, 1830531112008, 1830531112009, 1830531112010, 1830531112011, 1830531112012, 1830531112013, 1830531112014, 1830531112015, 1830531112016, 1830531112017, 1830531112018, 1830531112019, 1830531112020, 1830531112021, 1830531112022, 1830531112023, 1830531112024, 1830531112025, 1830531112026; VTD 20-01: Block(s) 1830534312001, 1830534312002, 1830534312004, 1830534312005, 1830534312008, 1830534312009, 1830534312010, 1830534312011, 1830534312014, 1830534312015.

District 8: Anson County, Hoke County, Mecklenburg County: VTD 087, VTD 088, VTD 090, VTD 091, VTD 112, VTD 113, VTD 121, VTD 136, VTD 137, VTD 139.1, VTD 140, VTD 144, VTD 148, VTD 201: Block(s) 1190056212018, 1190056213001, 1190056213011, 1190056213012, 1190056213013, 1190056213014, 1190056213015, 1190056213016, 1190056213017, 1190056213018, 1190056213019, 1190056213020, 1190056213021, 1190056213022, 1190056213023; VTD 215, VTD 216, VTD 217, VTD 218, VTD 219, VTD 220, VTD 221, VTD 226, VTD 227, VTD 232, VTD 233, VTD 234, VTD 235, VTD 236; Montgomery County, Moore County, Richmond County, Robeson County: VTD 034: Block(s) 1559604031015, 1559604031016, 1559604031017, 1559604031025, 1559604031028, 1559604031029, 1559604031031, 1559604031035, 1559604031036, 1559604031037, 1559604031038, 1559604031039, 1559604031041, 1559604031042, 1559604031043, 1559604031044, 1559604031045, 1559604031046, 1559604031047, 1559604031048, 1559604031049, 1559604031050, 1559604031051, 1559604031052, 1559604031053, 1559604031054, 1559604031055, 1559604031056, 1559604031057, 1559604031058, 1559604031059, 1559604031060, 1559604031061, 1559604031075, 1559604031077; Scotland County, Stanly County, Union County.

District 9: Mecklenburg County: VTD 001, VTD 002, VTD 003, VTD 004, VTD 005, VTD 006, VTD 007, VTD 008, VTD 009, VTD 010, VTD 011, VTD 012, VTD 013, VTD 014, VTD 015, VTD 016, VTD 017, VTD 018, VTD 019, VTD 020, VTD 021, VTD 022, VTD 023, VTD 024, VTD 025, VTD 026, VTD 027, VTD 028, VTD 029, VTD 030, VTD 031, VTD 032, VTD 033, VTD 034, VTD 035, VTD 036, VTD 037, VTD 038, VTD 039, VTD 040, VTD 041, VTD 042, VTD 043, VTD 044, VTD 045, VTD 046, VTD 047, VTD 048, VTD 049, VTD 050, VTD 051, VTD 052, VTD 053, VTD 054, VTD 055, VTD 056, VTD 057, VTD 058, VTD 059, VTD 060, VTD 061, VTD 062, VTD 063, VTD 064, VTD 065, VTD 066, VTD 067, VTD 068, VTD 069, VTD 070, VTD 071, VTD 072, VTD 073, VTD 074, VTD 075, VTD 076, VTD 077, VTD 079, VTD 080, VTD 081, VTD 082, VTD 083, VTD 084, VTD 085, VTD 086, VTD 089, VTD 092, VTD 093, VTD 094, VTD 095, VTD 096, VTD 097, VTD 098, VTD 099, VTD 100, VTD 101, VTD 102, VTD 103, VTD 104, VTD 105, VTD 106, VTD 107.1, VTD 108, VTD 109, VTD 110, VTD 111, VTD 114, VTD 115, VTD 116, VTD 117, VTD 118, VTD 119, VTD 120, VTD 123, VTD 124, VTD 125, VTD 126, VTD 128, VTD 130, VTD 131, VTD 132, VTD 135, VTD 138, VTD 141, VTD 145, VTD 146, VTD 147, VTD 149, VTD 150, VTD 151, VTD 201: Block(s) 1190056211000, 1190056211001, 1190056211002, 1190056211003, 1190056211004, 1190056211005, 1190056211006, 1190056211007, 1190056211008, 1190056211009, 1190056211010, 1190056211011, 1190056211012, 1190056211013, 1190056211014, 1190056211015, 1190056211016, 1190056211017, 1190056211018, 1190056212000, 1190056212001, 1190056212002, 1190056212003, 1190056212004, 1190056212005, 1190056212006, 1190056212007, 1190056212008, 1190056212009, 1190056212010, 1190056212011, 1190056212012, 1190056212013, 1190056212014, 1190056212015, 1190056212016, 1190056213000, 1190056213002, 1190056213003, 1190056213005, 1190056213006, 1190056271000, 1190056271001, 1190056271002, 1190056271003, 1190056271004, 1190056271005, 1190056271006, 1190056271007, 1190056271008, 1190056271009, 1190056271010, 1190056271011, 1190056271012, 1190056271013, 1190056272000, 1190056272001, 1190056272002, 1190056272003, 1190056272004, 1190056272005, 1190056272006, 1190056272007, 1190056272008, 1190056272009, 1190056272010, 1190056272011, 1190056272012, 1190056272013, 1190056273000, 1190056273001, 1190056273002, 1190056273003, 1190056273004, 1190056273005, 1190056273006, 1190056273007, 1190056273008, 1190056273009, 1190056273010, 1190056273011, 1190056273012, 1190056273013, 1190056273014, 1190056273015, 1190056273016, 1190056273017, 1190056273018, 1190056273019, 1190056273020, 1190056273021, 1190056273022, 1190056273023, 1190056273024, 1190056273025, 1190056273026, 1190056273027, 1190056273028, 1190056273029, 1190056273030, 1190056273034, 1190056273035, 1190057191013; VTD 203, VTD 204.1, VTD 205, VTD 210, VTD 211, VTD 212, VTD 213, VTD 214, VTD 222, VTD 228, VTD 230: Block(s) 1190059131000, 1190059131001, 1190059131002, 1190059131005, 1190059202041, 1190059232005, 1190059281000, 1190059281001, 1190059281002, 1190059281004, 1190059281005, 1190059281006, 1190059281007, 1190059281008, 1190059281009, 1190059281010, 1190059281011, 1190059281012, 1190059281013, 1190059281014, 1190059281015, 1190059281016, 1190059281017, 1190059281018, 1190059281019, 1190059281020, 1190059281021, 1190059281022, 1190059281023, 1190059281024, 1190059281025, 1190059281026, 1190059281027, 1190059281028, 1190059281029, 1190059281030, 1190059281031, 1190059281032, 1190059281036, 1190059281037, 1190059281042, 1190059281043, 1190059281046, 1190059281047, 1190059281048, 1190059281049, 1190059281050; VTD 237, VTD 238.1, VTD 239, VTD 78.1.

District 10: Cabarrus County, Davidson County: VTD 004, VTD 006, VTD 010: Block(s) 0570618031004, 0570618031047, 0570618031048, 0570618031049, 0570618031050, 0570618031058, 0570618031059, 0570618031060, 0570618031061, 0570618031062,

0570618031063, 0570618031064, 0570618031065, 0570618031070, 0570618031071, 0570618031072, 0570618031073, 0570618031075, 0570618031076, 0570618031078, 0570618031079, 0570618031080, 0570618031081, 0570618031084, 0570618031085, 0570618031086, 0570618031089, 0570618031090, 0570618031091, 0570618031092, 0570618031095, 0570618032000, 0570618032001, 0570618032002, 0570618032003, 0570618032004, 0570618032005, 0570618032006, 0570618032007, 0570618032008, 0570618032009, 0570618032010, 0570618032011, 0570618032012, 0570618032013, 0570618071027, 0570618071028, 0570618071029, 0570618071030, 0570618071031, 0570618071032, 0570618071033, 0570618071034, 0570618082000, 0570618082003, 0570618082004, 0570618082005, 0570618082006, 0570618082007, 0570618082008, 0570618082009, 0570618082010, 0570618082011, 0570618083000, 0570618083001, 0570618083002, 0570618083003, 0570618083004, 0570618083005, 0570618083006, 0570618083007, 0570618083015; VTD 016, VTD 018, VTD 044, VTD 046, VTD 048, VTD 050, VTD 058, VTD 072: Block(s) 0570606012000, 0570606012001, 0570606012002, 0570606012003, 0570606012019, 0570606021012, 0570606021028, 0570606021029, 0570606021030, 0570606021034, 0570606021035, 0570606022000, 0570606022001, 0570606022002, 0570606022009, 0570606022010, 0570606022011, 0570606022012; VTD 078, VTD 082, VTD 084, VTD 088, VTD 80A, VTD 86A; Davie County, Guilford County: VTD FR1, VTD FR2, VTD H01, VTD H02, VTD H03, VTD H04, VTD H05, VTD H06, VTD H07, VTD H08, VTD H09, VTD H10, VTD H11, VTD H12, VTD H13, VTD H14, VTD H15, VTD H16, VTD H17, VTD H18, VTD H19A, VTD H19B, VTD H20A, VTD H20B, VTD H21, VTD H22, VTD H23, VTD H24, VTD H25, VTD H26, VTD H27-A, VTD H27-B, VTD H28, VTD H29A, VTD H29B, VTD JAM1, VTD JAM2, VTD JAM3, VTD JAM4, VTD JAM5, VTD NDRI: Block(s) 0810162011000, 0810162011001, 0810162011002, 0810162011003, 0810162011004, 0810162011005, 0810162011006, 0810162011007, 0810162011008, 0810162011009, 0810162011010, 0810162011011, 0810162011012, 0810162011013, 0810162011014, 0810162011015, 0810162011016, 0810162011017, 0810162011018, 0810162011019, 0810162011020, 0810162011021, 0810162011022, 0810162011023, 0810162011024, 0810162011026, 0810162011029, 0810162011030, 0810162011031, 0810162011032, 0810162011033, 0810162011034, 0810162011035, 0810162011036, 0810162011037, 0810162011038, 0810162011039, 0810162011040, 0810162011041, 0810162011042, 0810162011043, 0810162011044, 0810162011045, 0810162011046, 0810162011047, 0810162011048, 0810162011049, 0810162011050, 0810162011051, 0810162011052, 0810162011053, 0810162011054, 0810162011055, 0810162011056, 0810162011057, 0810162011058, 0810162011059, 0810162011060, 0810162011061, 0810162011062, 0810162011063, 0810162011064, 0810162011065, 0810162011066, 0810162011067, 0810162011068, 0810162011069, 0810162011070, 0810162011071, 0810162011072, 0810162011073, 0810162011074, 0810162011075, 0810162011076, 0810162011077, 0810162011078, 0810162011079, 0810162013008, 0810162013009, 0810162013010, 0810162013011, 0810162013034, 0810162013036, 0810162013043, 0810162013044, 0810162013045, 0810162013049; VTD SDRI, VTD SUM1, VTD SUM4; Iredell County: VTD BA, VTD CC1, VTD CC2, VTD CC3, VTD CC4, VTD CH-A: Block(s) 0970607011004, 0970607011016, 0970607012000, 0970607012001, 0970607012002, 0970607012008, 0970607012019, 0970607012031, 0970607012032, 0970607012034; VTD CH-B: Block(s) 0970606031000, 0970606031001, 0970606031002, 0970606031005, 0970606031021, 0970606031022, 0970606031031, 0970606031032, 0970606031033, 0970606032051, 0970606032052, 0970606032053, 0970607012006, 0970607012007, 0970607012015, 0970607012016, 0970607012018, 0970607012020, 0970607012021, 0970607012022, 0970607012024, 0970607012025, 0970607012026, 0970607012027, 0970607012028, 0970607012029, 0970607012030, 0970607012033, 0970607012035, 0970607012036, 0970607012037, 0970607012038,

0970607012039, 0970607012040, 0970607012041, 0970607012042, 0970607012043, 0970607012044, 0970607012045, 0970607012046, 0970607012047, 0970607012048, 0970607012049, 0970607012050, 0970607012051, 0970607012052, 0970607012053, 0970607012055, 0970613011000, 0970613011026, 0970613011027, 0970613011038, 0970613012000, 0970613012001, 0970613012002, 0970613012003, 0970613012004, 0970613012005, 0970613012006, 0970613012007, 0970613012008, 0970613012009, 0970613012014, 0970613013000, 0970613013001, 0970613013002, 0970613013003, 0970613013004, 0970613013005, 0970613013006, 0970613013007, 0970613013008, 0970613013009, 0970613013010, 0970613013011, 0970613013012, 0970613013013, 0970613013014, 0970613013015, 0970613013016, 0970613022000, 0970613022001, 0970613023000, 0970613023001, 0970613023002, 0970613023003, 0970613023004, 0970613023005, 0970613023006, 0970613023007, 0970613023008, 0970613023018; VTD DV1-A, VTD DV1-B, VTD DV2-A, VTD DV2-B, VTD FT; Rowan County.

District 11: Alexander County, Alleghany County, Ashe County, Caldwell County, Guilford County: VTD CG1, VTD CG2, VTD CG3A, VTD CG3B, VTD FR3, VTD FR4, VTD FR5A, VTD FR5B, VTD G01, VTD G02, VTD G03, VTD G04, VTD G05, VTD G06, VTD G07, VTD G08, VTD G09, VTD G10, VTD G11, VTD G12, VTD G13, VTD G14, VTD G15, VTD G16, VTD G17, VTD G18, VTD G19, VTD G20, VTD G21, VTD G22, VTD G23, VTD G24, VTD G25, VTD G26, VTD G27, VTD G28, VTD G29, VTD G30, VTD G31, VTD G32, VTD G33, VTD G34, VTD G35, VTD G36, VTD G37, VTD G38, VTD G39, VTD G40A1, VTD G40A2, VTD G40B, VTD G41A, VTD G41B, VTD G42A, VTD G42B, VTD G43, VTD G44, VTD G45, VTD G46, VTD G47, VTD G48, VTD G49, VTD G50, VTD G51, VTD G52, VTD G53, VTD G54, VTD G55, VTD G56, VTD G57, VTD G58, VTD G59, VTD G60, VTD G61, VTD G62, VTD G63, VTD G64, VTD G65, VTD G66, VTD G67, VTD G68, VTD G69, VTD G70, VTD G71, VTD G72, VTD G73, VTD G74, VTD G75, VTD MON2A, VTD MON3, VTD NCGR1, VTD NCGR2, VTD NDRI: Block(s) 0810162011025, 0810162011027, 0810162011028, 0810162013007, 0810162013017, 0810162013018, 0810162013035, 0810162013040, 0810162013041, 0810162013042, 0810162013046, 0810162013047, 0810162013048, 0810162013050; VTD OR1, VTD OR2, VTD SF1, VTD SF2, VTD SF3, VTD SF4, VTD STOK; Rockingham County, Stokes County, Surry County, Watauga County: VTD 019: Block(s) 1899203001016, 1899203001030, 1899203001031, 1899203001032, 1899203001034, 1899203001035, 1899203001036, 1899203001037, 1899203001038, 1899203001039, 1899203002005, 1899203002006, 1899203002007, 1899203002013, 1899203002014, 1899203002015, 1899203002029, 1899206021011, 1899206021030, 1899206021032, 1899206021033, 1899206021034, 1899206021035, 1899206021036, 1899206021037, 1899206021038, 1899206021039, 1899206021040, 1899206021041, 1899206021042, 1899206021043, 1899206021044, 1899206021045, 1899206021046, 1899206021047, 1899206021048, 1899206021049, 1899206021051, 1899206021053, 1899206021059, 1899206021061, 1899206021062, 1899206021063, 1899206021064, 1899206021065, 1899209002000, 1899209002001, 1899209002007, 1899209002008, 1899209002012, 1899209002013, 1899209002018, 1899209002019, 1899209002020, 1899209002021, 1899209002022, 1899209002023, 1899209002024, 1899209002025, 1899209002026, 1899209002027, 1899209002028, 1899209002029, 1899209002030, 1899209002031, 1899209002032, 1899209002033, 1899209002034, 1899209002035, 1899209002036, 1899209002037, 1899209002038, 1899209002039, 1899209002040, 1899209002041, 1899209002042, 1899209002043, 1899209002044, 1899209002045, 1899209002046, 1899209002047, 1899209002048, 1899209002049, 1899209002050, 1899209002051, 1899209002054, 1899209002055, 1899209002056, 1899209002057, 1899209002058, 1899209002059, 1899209002060, 1899209002061, 1899209002062, 1899209003000, 1899209003001, 1899209003002, 1899209003003, 1899209003004, 1899209003005, 1899209003006,

1899209003007, 1899209003008, 1899209003010, 1899209003011, 1899209003012, 1899209003013, 1899209003014, 1899209003015, 1899209003016, 1899209003017, 1899209003018, 1899209003019, 1899209003020, 1899209003021, 1899209003022, 1899209003023, 1899209003024, 1899209003025, 1899209003026, 1899209003027, 1899209003028, 1899209003029, 1899209003030, 1899209003031, 1899209003032, 1899209003033, 1899209003034, 1899209003035, 1899209003036, 1899209003037, 1899209003038, 1899209003039, 1899209003040, 1899209003041, 1899209003042, 1899209003043, 1899209004000, 1899209004001, 1899209004002, 1899209004003, 1899209004004, 1899209004010, 1899209004011, 1899209004012, 1899209004013, 1899209004014, 1899209004015, 1899209004016, 1899209004017, 1899209004018, 1899209004019, 1899209004020, 1899209004021, 1899209004022, 1899209004023, 1899209004024, 1899209004025, 1899209004026, 1899209004027, 1899209004028, 1899209004029, 1899209004030, 1899209004033, 1899209005003, 1899209005007, 1899209005008, 1899209005009, 1899209005010, 1899209005019, 1899209005023, 1899209005024, 1899209005025, 1899209005026, 1899209005030, 1899209005032, 1899209005033, 1899209005034, 1899209005035, 1899209005036, 1899209005037, 1899209005038; Wilkes County.

District 12: Catawba County, Forsyth County, Iredell County: VTD BE, VTD CD, VTD CH-A: Block(s) 0970606011000, 0970606011034, 0970606011037, 0970606011038, 0970606011041, 0970606021005, 0970606021006, 0970606021009, 0970606021021, 0970606021022, 0970606022000, 0970606022001, 0970606022002, 0970606022004, 0970606022006, 0970606022008, 0970606022009, 0970606022011, 0970606022018, 0970606022026, 0970606032000, 0970606032001, 0970606032002, 0970606032003, 0970606032004, 0970606032005, 0970606032006, 0970606032007, 0970606032008, 0970606032009, 0970606032010, 0970606032011, 0970606032012, 0970606032032, 0970606032033, 0970606032035, 0970606032036, 0970606032037, 0970606032038, 0970606032044, 0970606032045, 0970606032047, 0970606032048, 0970606032049, 0970607011002, 0970607011003, 0970607011005, 0970607011006, 0970607011007, 0970607011008, 0970607011009, 0970607011010, 0970607011011, 0970607011012, 0970607011013, 0970607011014, 0970607011015, 0970607011017, 0970607011018, 0970607011019, 0970607011020, 0970607011021, 0970607011022, 0970607012004, 0970607012005, 0970607012010, 0970607012011, 0970607012012, 0970607012013, 0970607012014, 0970607012017, 0970607012023, 0970607012054, 0970607021040, 0970607021044, 0970607022022, 0970607022023, 0970607022024, 0970607022039, 0970607022040, 0970607022041, 0970607022042, 0970607022043, 0970607022051, 0970607022052, 0970607022053, 0970607022054, 0970607022055, 0970607022056, 0970607022057, 0970607022060, 0970607022063, 0970607022064, 0970607032047, 0970607032049, 0970607032050; VTD CH-B: Block(s) 0970606031003, 0970606031004, 0970606031006, 0970606031017, 0970606031018, 0970606031019, 0970606031020, 0970606031029, 0970606031030, 0970606032050, 0970607012003, 0970607012009, 0970612013034, 0970612013042, 0970613011002, 0970613011003, 0970613011004, 0970613011005, 0970613011006, 0970613011008, 0970613011009, 0970613011010, 0970613011011, 0970613011017, 0970613011018, 0970613011019; VTD CS, VTD EM, VTD NH, VTD OL, VTD SB, VTD SH-A, VTD SH-B, VTD ST1, VTD ST2, VTD ST3, VTD ST4, VTD ST5, VTD ST6, VTD TB, VTD UG; Lincoln County, Yadkin County.

District 13: Burke County, Cleveland County, Gaston County, McDowell County, Mecklenburg County: VTD 122, VTD 127, VTD 129, VTD 133, VTD 134, VTD 142, VTD 143, VTD 200, VTD 202, VTD 206, VTD 207, VTD 208, VTD 209, VTD 223.1, VTD 224, VTD 225, VTD 229, VTD 230: Block(s) 1190059131003, 1190059131004, 1190059131006, 1190059131007, 1190059131008, 1190059201021, 1190059201022, 1190059201026, 1190059202043, 1190059211000, 1190059211001, 1190059211002, 1190059211003,

1190059211004, 1190059211005, 1190059211006, 1190059211007, 1190059211008, 1190059211009, 1190059211010, 1190059211011, 1190059211012, 1190059211013, 1190059211014, 1190059211015, 1190059211016, 1190059211017, 1190059211018, 1190059211019, 1190059211020, 1190059211021, 1190059211022, 1190059211023, 1190059211024, 1190059211025, 1190059211026, 1190059211027, 1190059211028, 1190059211029, 1190059211030, 1190059211031, 1190059211032, 1190059211033, 1190059211034, 1190059211035, 1190059211036, 1190059211037, 1190059211038, 1190059211039, 1190059211040, 1190059211041, 1190059211042, 1190059211043, 1190059211044, 1190059211045, 1190059211046, 1190059211047, 1190059211048, 1190059211049, 1190059211050, 1190059211051, 1190059211052, 1190059211053, 1190059211054, 1190059211055, 1190059211056, 1190059211057, 1190059211058, 1190059211059, 1190059211060, 1190059211061, 1190059211062, 1190059211063, 1190059211064, 1190059211065, 1190059211066, 1190059211067, 1190059221000, 1190059221001, 1190059221002, 1190059221003, 1190059221004, 1190059221005, 1190059221006, 1190059221007, 1190059221008, 1190059221009, 1190059221010, 1190059221011, 1190059221012, 1190059221013, 1190059221014, 1190059221015, 1190059221016, 1190059221017, 1190059221018, 1190059222000, 1190059222001, 1190059222002, 1190059222003, 1190059222004, 1190059222005, 1190059222006, 1190059222007, 1190059222008, 1190059222009, 1190059222010, 1190059222011, 1190059222012, 1190059222013, 1190059222014, 1190059222015, 1190059222016, 1190059222017, 1190059222018, 1190059222019, 1190059222020, 1190059231000, 1190059231001, 1190059231002, 1190059231003, 1190059231004, 1190059231005, 1190059231006, 1190059231007, 1190059231008, 1190059231009, 1190059231010, 1190059231011, 1190059231012, 1190059232000, 1190059232001, 1190059232002, 1190059232003, 1190059232004, 1190059232006, 1190059232007, 1190059232008, 1190059232009, 1190059232010, 1190059232011, 1190059232012, 1190059232013, 1190059232014, 1190059232015, 1190059232016, 1190059232017, 1190059232018, 1190059232019, 1190059232020, 1190059232021, 1190059232022; VTD 231, VTD 240, VTD 241, VTD 242, VTD 243; Polk County, Rutherford County.

District 14: Avery County, Buncombe County, Cherokee County, Clay County, Graham County, Haywood County, Henderson County, Jackson County, Macon County, Madison County, Mitchell County, Swain County, Transylvania County, Watauga County: VTD 001, VTD 002, VTD 003, VTD 004, VTD 005, VTD 006, VTD 007, VTD 008, VTD 009, VTD 010, VTD 011, VTD 012, VTD 013, VTD 014, VTD 015, VTD 016, VTD 017, VTD 018, VTD 019: Block(s) 1899203001017, 1899203001018, 1899203001019, 1899203001020, 1899203001021, 1899203001033, 1899203001040, 1899209005002, 1899209005004, 1899209005005, 1899209005006, 1899209005018; VTD 020; Yancey County.

(b) The names and boundaries of voting tabulation districts and blocks specified in this section are as shown on the Census Redistricting Data P.L. 94-171 TIGER/Line Shapefiles associated with the most recent federal decennial census.

(c) If any voting tabulation district boundary is changed, that change shall not change the boundary of a congressional district, which shall remain the same as it is depicted by the Census Redistricting Data P.L. 94-171 TIGER/Line Shapefiles associated with the most recent federal decennial census."

SECTION 2. This act is effective when it becomes law and applies to elections held on or after January 1, 2022.

In the General Assembly read three times and ratified this the 4th day of November, 2021.

s/ Ralph Hise
Presiding Officer of the Senate

s/ Tim Moore
Speaker of the House of Representatives

S.L. 2021-174 Congress

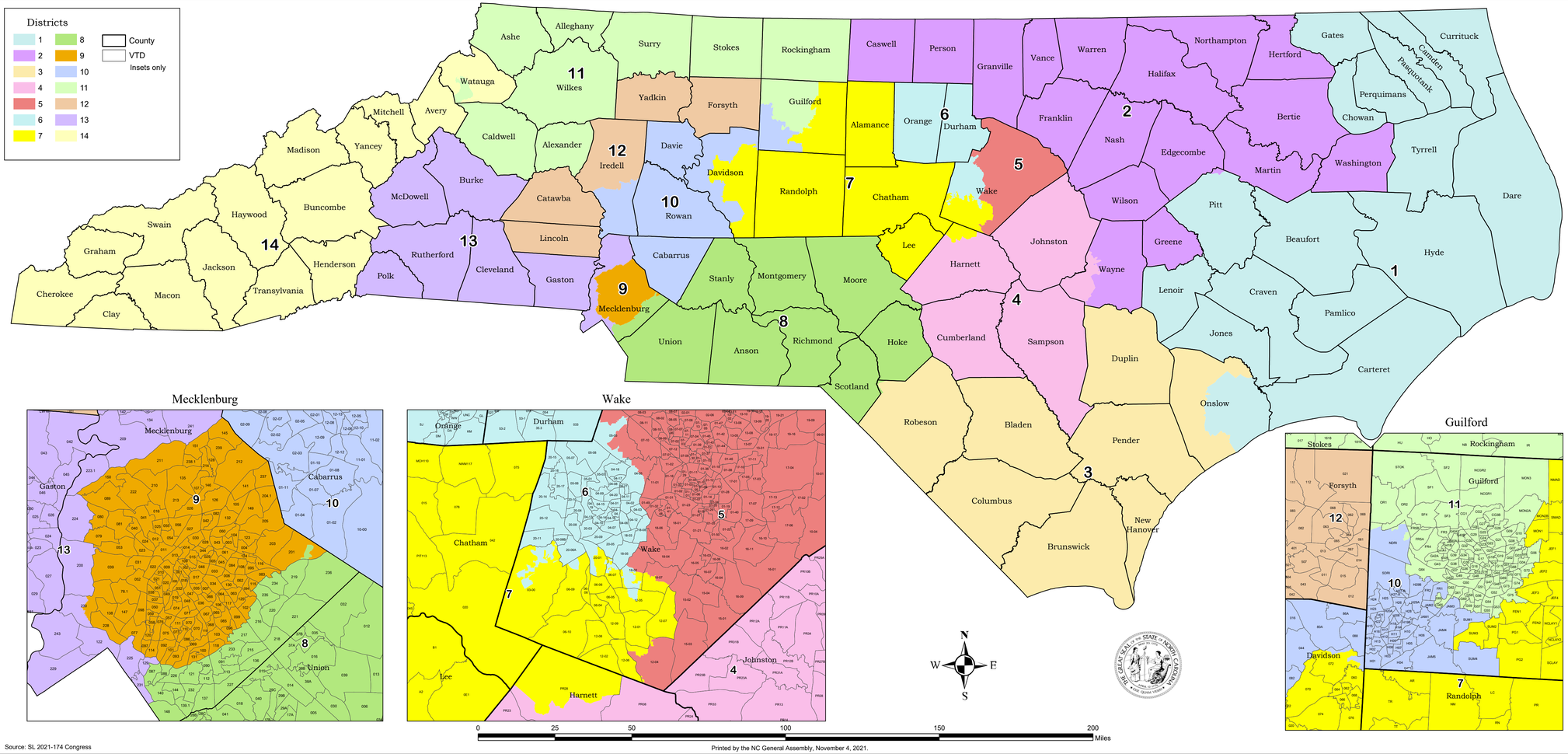

Source: SL 2021-174 Congress

Printed by the NC General Assembly, November 4, 2021.

NCLCV v. Hall
21 CVS 15426
LDTX012

Population Deviation Report

District Plan: SL 2021-174 Congress

District	Seats	Ideal Pop	Actual Pop	Deviation	Deviation %
1	1	745,671	745,670	-1	0.00%
2	1	745,671	745,670	-1	0.00%
3	1	745,671	745,671	0	0.00%
4	1	745,671	745,671	0	0.00%
5	1	745,671	745,671	0	0.00%
6	1	745,671	745,671	0	0.00%
7	1	745,671	745,671	0	0.00%
8	1	745,671	745,670	-1	0.00%
9	1	745,671	745,670	-1	0.00%
10	1	745,671	745,671	0	0.00%
11	1	745,671	745,671	0	0.00%
12	1	745,671	745,670	-1	0.00%
13	1	745,671	745,671	0	0.00%
14	1	745,671	745,670	-1	0.00%
Totals:	**14**		**10,439,388**		

NCLCV v. Hall
21 CVS 15426
LDTX013

County - District Report

District Plan: SL 2021-174 Congress

County	District	Total County Population	Total District Population	County Pop in District	Percent of County Pop in District	Percent of District Pop in County
Alamance	7	171,415	745,671	171,415	100.00 %	22.99 %
Alexander	11	36,444	745,671	36,444	100.00 %	4.89 %
Alleghany	11	10,888	745,671	10,888	100.00 %	1.46 %
Anson	8	22,055	745,670	22,055	100.00 %	2.96 %
Ashe	11	26,577	745,671	26,577	100.00 %	3.56 %
Avery	14	17,806	745,670	17,806	100.00 %	2.39 %
Beaufort	1	44,652	745,670	44,652	100.00 %	5.99 %
Bertie	2	17,934	745,670	17,934	100.00 %	2.41 %
Bladen	3	29,606	745,671	29,606	100.00 %	3.97 %
Brunswick	3	136,693	745,671	136,693	100.00 %	18.33 %
Buncombe	14	269,452	745,670	269,452	100.00 %	36.14 %
Burke	13	87,570	745,671	87,570	100.00 %	11.74 %
Cabarrus	10	225,804	745,671	225,804	100.00 %	30.28 %
Caldwell	11	80,652	745,671	80,652	100.00 %	10.82 %
Camden	1	10,355	745,670	10,355	100.00 %	1.39 %
Carteret	1	67,686	745,670	67,686	100.00 %	9.08 %
Caswell	2	22,736	745,670	22,736	100.00 %	3.05 %
Catawba	12	160,610	745,670	160,610	100.00 %	21.54 %
Chatham	7	76,285	745,671	76,285	100.00 %	10.23 %
Cherokee	14	28,774	745,670	28,774	100.00 %	3.86 %
Chowan	1	13,708	745,670	13,708	100.00 %	1.84 %
Clay	14	11,089	745,670	11,089	100.00 %	1.49 %
Cleveland	13	99,519	745,671	99,519	100.00 %	13.35 %
Columbus	3	50,623	745,671	50,623	100.00 %	6.79 %
Craven	1	100,720	745,670	100,720	100.00 %	13.51 %
Cumberland	4	334,728	745,671	334,728	100.00 %	44.89 %
Currituck	1	28,100	745,670	28,100	100.00 %	3.77 %
Dare	1	36,915	745,670	36,915	100.00 %	4.95 %
Davidson	7	168,930	745,671	89,642	53.06 %	12.02 %
	10	168,930	745,671	79,288	46.94 %	10.63 %
Davie	10	42,712	745,671	42,712	100.00 %	5.73 %
Duplin	3	48,715	745,671	48,715	100.00 %	6.53 %
Durham	6	324,833	745,671	324,833	100.00 %	43.56 %
Edgecombe	2	48,900	745,670	48,900	100.00 %	6.56 %
Forsyth	12	382,590	745,670	382,590	100.00 %	51.31 %
Franklin	2	68,573	745,670	68,573	100.00 %	9.20 %
Gaston	13	227,943	745,671	227,943	100.00 %	30.57 %
Gates	1	10,478	745,670	10,478	100.00 %	1.41 %
Graham	14	8,030	745,670	8,030	100.00 %	1.08 %
Granville	2	60,992	745,670	60,992	100.00 %	8.18 %
Greene	2	20,451	745,670	20,451	100.00 %	2.74 %

County - District Report

District Plan: SL 2021-174 Congress

County	District	Total County Population	Total District Population	County Pop in District	Percent of County Pop in District	Percent of District Pop in County
Guilford	7	541,299	745,671	84,117	15.54 %	11.28 %
	10	541,299	745,671	142,745	26.37 %	19.14 %
	11	541,299	745,671	314,437	58.09 %	42.17 %
Halifax	2	48,622	745,670	48,622	100.00 %	6.52 %
Harnett	4	133,568	745,671	128,409	96.14 %	17.22 %
	7	133,568	745,671	5,159	3.86 %	0.69 %
Haywood	14	62,089	745,670	62,089	100.00 %	8.33 %
Henderson	14	116,281	745,670	116,281	100.00 %	15.59 %
Hertford	2	21,552	745,670	21,552	100.00 %	2.89 %
Hoke	8	52,082	745,670	52,082	100.00 %	6.98 %
Hyde	1	4,589	745,670	4,589	100.00 %	0.62 %
Iredell	10	186,693	745,671	108,247	57.98 %	14.52 %
	12	186,693	745,670	78,446	42.02 %	10.52 %
Jackson	14	43,109	745,670	43,109	100.00 %	5.78 %
Johnston	4	215,999	745,671	215,999	100.00 %	28.97 %
Jones	1	9,172	745,670	9,172	100.00 %	1.23 %
Lee	7	63,285	745,671	63,285	100.00 %	8.49 %
Lenoir	1	55,122	745,670	55,122	100.00 %	7.39 %
Lincoln	12	86,810	745,670	86,810	100.00 %	11.64 %
Macon	14	37,014	745,670	37,014	100.00 %	4.96 %
Madison	14	21,193	745,670	21,193	100.00 %	2.84 %
Martin	2	22,031	745,670	22,031	100.00 %	2.95 %
McDowell	13	44,578	745,671	44,578	100.00 %	5.98 %
Mecklenburg	8	1,115,482	745,670	167,523	15.02 %	22.47 %
	9	1,115,482	745,670	745,670	66.85 %	100.00 %
	13	1,115,482	745,671	202,289	18.13 %	27.13 %
Mitchell	14	14,903	745,670	14,903	100.00 %	2.00 %
Montgomery	8	25,751	745,670	25,751	100.00 %	3.45 %
Moore	8	99,727	745,670	99,727	100.00 %	13.37 %
Nash	2	94,970	745,670	94,970	100.00 %	12.74 %
New Hanover	3	225,702	745,671	225,702	100.00 %	30.27 %
Northampton	2	17,471	745,670	17,471	100.00 %	2.34 %
Onslow	1	204,576	745,670	126,336	61.76 %	16.94 %
	3	204,576	745,671	78,240	38.24 %	10.49 %
Orange	6	148,696	745,671	148,696	100.00 %	19.94 %
Pamlico	1	12,276	745,670	12,276	100.00 %	1.65 %
Pasquotank	1	40,568	745,670	40,568	100.00 %	5.44 %
Pender	3	60,203	745,671	60,203	100.00 %	8.07 %
Perquimans	1	13,005	745,670	13,005	100.00 %	1.74 %
Person	2	39,097	745,670	39,097	100.00 %	5.24 %
Pitt	1	170,243	745,670	168,743	99.12 %	22.63 %
	2	170,243	745,670	1,500	0.88 %	0.20 %

County - District Report

District Plan: SL 2021-174 Congress

County	District	Total County Population	Total District Population	County Pop in District	Percent of County Pop in District	Percent of District Pop in County
Polk	13	19,328	745,671	19,328	100.00 %	2.59 %
Randolph	7	144,171	745,671	144,171	100.00 %	19.33 %
Richmond	8	42,946	745,670	42,946	100.00 %	5.76 %
Robeson	3	116,530	745,671	115,889	99.45 %	15.54 %
	8	116,530	745,670	641	0.55 %	0.09 %
Rockingham	11	91,096	745,671	91,096	100.00 %	12.22 %
Rowan	10	146,875	745,671	146,875	100.00 %	19.70 %
Rutherford	13	64,444	745,671	64,444	100.00 %	8.64 %
Sampson	4	59,036	745,671	59,036	100.00 %	7.92 %
Scotland	8	34,174	745,670	34,174	100.00 %	4.58 %
Stanly	8	62,504	745,670	62,504	100.00 %	8.38 %
Stokes	11	44,520	745,671	44,520	100.00 %	5.97 %
Surry	11	71,359	745,671	71,359	100.00 %	9.57 %
Swain	14	14,117	745,670	14,117	100.00 %	1.89 %
Transylvania	14	32,986	745,670	32,986	100.00 %	4.42 %
Tyrrell	1	3,245	745,670	3,245	100.00 %	0.44 %
Union	8	238,267	745,670	238,267	100.00 %	31.95 %
Vance	2	42,578	745,670	42,578	100.00 %	5.71 %
Wake	5	1,129,410	745,671	745,671	66.02 %	100.00 %
	6	1,129,410	745,671	272,142	24.10 %	36.50 %
	7	1,129,410	745,671	111,597	9.88 %	14.97 %
Warren	2	18,642	745,670	18,642	100.00 %	2.50 %
Washington	2	11,003	745,670	11,003	100.00 %	1.48 %
Watauga	11	54,086	745,671	3,729	6.89 %	0.50 %
	14	54,086	745,670	50,357	93.11 %	6.75 %
Wayne	2	117,333	745,670	109,834	93.61 %	14.73 %
	4	117,333	745,671	7,499	6.39 %	1.01 %
Wilkes	11	65,969	745,671	65,969	100.00 %	8.85 %
Wilson	2	78,784	745,670	78,784	100.00 %	10.57 %
Yadkin	12	37,214	745,670	37,214	100.00 %	4.99 %
Yancey	14	18,470	745,670	18,470	100.00 %	2.48 %
			Total:	**10,439,388**		

Number of split counties: 11
Display: all counties

District - County Report

District Plan: SL 2021-174 Congress

District	County	Total District Population	Total County Population	District Pop in County	Percent of District Pop in County	Percent of County Pop in District
1	Beaufort	745,670	44,652	44,652	5.99 %	100.00 %
	Camden	745,670	10,355	10,355	1.39 %	100.00 %
	Carteret	745,670	67,686	67,686	9.08 %	100.00 %
	Chowan	745,670	13,708	13,708	1.84 %	100.00 %
	Craven	745,670	100,720	100,720	13.51 %	100.00 %
	Currituck	745,670	28,100	28,100	3.77 %	100.00 %
	Dare	745,670	36,915	36,915	4.95 %	100.00 %
	Gates	745,670	10,478	10,478	1.41 %	100.00 %
	Hyde	745,670	4,589	4,589	0.62 %	100.00 %
	Jones	745,670	9,172	9,172	1.23 %	100.00 %
	Lenoir	745,670	55,122	55,122	7.39 %	100.00 %
	Onslow	745,670	204,576	126,336	16.94 %	61.76 %
	Pamlico	745,670	12,276	12,276	1.65 %	100.00 %
	Pasquotank	745,670	40,568	40,568	5.44 %	100.00 %
	Perquimans	745,670	13,005	13,005	1.74 %	100.00 %
	Pitt	745,670	170,243	168,743	22.63 %	99.12 %
	Tyrrell	745,670	3,245	3,245	0.44 %	100.00 %
2	Bertie	745,670	17,934	17,934	2.41 %	100.00 %
	Caswell	745,670	22,736	22,736	3.05 %	100.00 %
	Edgecombe	745,670	48,900	48,900	6.56 %	100.00 %
	Franklin	745,670	68,573	68,573	9.20 %	100.00 %
	Granville	745,670	60,992	60,992	8.18 %	100.00 %
	Greene	745,670	20,451	20,451	2.74 %	100.00 %
	Halifax	745,670	48,622	48,622	6.52 %	100.00 %
	Hertford	745,670	21,552	21,552	2.89 %	100.00 %
	Martin	745,670	22,031	22,031	2.95 %	100.00 %
	Nash	745,670	94,970	94,970	12.74 %	100.00 %
	Northampton	745,670	17,471	17,471	2.34 %	100.00 %
	Person	745,670	39,097	39,097	5.24 %	100.00 %
	Pitt	745,670	170,243	1,500	0.20 %	0.88 %
	Vance	745,670	42,578	42,578	5.71 %	100.00 %
	Warren	745,670	18,642	18,642	2.50 %	100.00 %
	Washington	745,670	11,003	11,003	1.48 %	100.00 %
	Wayne	745,670	117,333	109,834	14.73 %	93.61 %
	Wilson	745,670	78,784	78,784	10.57 %	100.00 %

District - County Report

District Plan: SL 2021-174 Congress

District	County	Total District Population	Total County Population	District Pop in County	Percent of District Pop in County	Percent of County Pop in District
3	Bladen	745,671	29,606	29,606	3.97 %	100.00 %
	Brunswick	745,671	136,693	136,693	18.33 %	100.00 %
	Columbus	745,671	50,623	50,623	6.79 %	100.00 %
	Duplin	745,671	48,715	48,715	6.53 %	100.00 %
	New Hanover	745,671	225,702	225,702	30.27 %	100.00 %
	Onslow	745,671	204,576	78,240	10.49 %	38.24 %
	Pender	745,671	60,203	60,203	8.07 %	100.00 %
	Robeson	745,671	116,530	115,889	15.54 %	99.45 %
4	Cumberland	745,671	334,728	334,728	44.89 %	100.00 %
	Harnett	745,671	133,568	128,409	17.22 %	96.14 %
	Johnston	745,671	215,999	215,999	28.97 %	100.00 %
	Sampson	745,671	59,036	59,036	7.92 %	100.00 %
	Wayne	745,671	117,333	7,499	1.01 %	6.39 %
5	Wake	745,671	1,129,410	745,671	100.00 %	66.02 %
6	Durham	745,671	324,833	324,833	43.56 %	100.00 %
	Orange	745,671	148,696	148,696	19.94 %	100.00 %
	Wake	745,671	1,129,410	272,142	36.50 %	24.10 %
7	Alamance	745,671	171,415	171,415	22.99 %	100.00 %
	Chatham	745,671	76,285	76,285	10.23 %	100.00 %
	Davidson	745,671	168,930	89,642	12.02 %	53.06 %
	Guilford	745,671	541,299	84,117	11.28 %	15.54 %
	Harnett	745,671	133,568	5,159	0.69 %	3.86 %
	Lee	745,671	63,285	63,285	8.49 %	100.00 %
	Randolph	745,671	144,171	144,171	19.33 %	100.00 %
	Wake	745,671	1,129,410	111,597	14.97 %	9.88 %
8	Anson	745,670	22,055	22,055	2.96 %	100.00 %
	Hoke	745,670	52,082	52,082	6.98 %	100.00 %
	Mecklenburg	745,670	1,115,482	167,523	22.47 %	15.02 %
	Montgomery	745,670	25,751	25,751	3.45 %	100.00 %
	Moore	745,670	99,727	99,727	13.37 %	100.00 %
	Richmond	745,670	42,946	42,946	5.76 %	100.00 %
	Robeson	745,670	116,530	641	0.09 %	0.55 %
	Scotland	745,670	34,174	34,174	4.58 %	100.00 %
	Stanly	745,670	62,504	62,504	8.38 %	100.00 %
	Union	745,670	238,267	238,267	31.95 %	100.00 %
9	Mecklenburg	745,670	1,115,482	745,670	100.00 %	66.85 %
10	Cabarrus	745,671	225,804	225,804	30.28 %	100.00 %
	Davidson	745,671	168,930	79,288	10.63 %	46.94 %
	Davie	745,671	42,712	42,712	5.73 %	100.00 %
	Guilford	745,671	541,299	142,745	19.14 %	26.37 %
	Iredell	745,671	186,693	108,247	14.52 %	57.98 %
	Rowan	745,671	146,875	146,875	19.70 %	100.00 %

District - County Report

District Plan: SL 2021-174 Congress

District	County	Total District Population	Total County Population	District Pop in County	Percent of District Pop in County	Percent of County Pop in District
11	Alexander	745,671	36,444	36,444	4.89 %	100.00 %
	Alleghany	745,671	10,888	10,888	1.46 %	100.00 %
	Ashe	745,671	26,577	26,577	3.56 %	100.00 %
	Caldwell	745,671	80,652	80,652	10.82 %	100.00 %
	Guilford	745,671	541,299	314,437	42.17 %	58.09 %
	Rockingham	745,671	91,096	91,096	12.22 %	100.00 %
	Stokes	745,671	44,520	44,520	5.97 %	100.00 %
	Surry	745,671	71,359	71,359	9.57 %	100.00 %
	Watauga	745,671	54,086	3,729	0.50 %	6.89 %
	Wilkes	745,671	65,969	65,969	8.85 %	100.00 %
12	Catawba	745,670	160,610	160,610	21.54 %	100.00 %
	Forsyth	745,670	382,590	382,590	51.31 %	100.00 %
	Iredell	745,670	186,693	78,446	10.52 %	42.02 %
	Lincoln	745,670	86,810	86,810	11.64 %	100.00 %
	Yadkin	745,670	37,214	37,214	4.99 %	100.00 %
13	Burke	745,671	87,570	87,570	11.74 %	100.00 %
	Cleveland	745,671	99,519	99,519	13.35 %	100.00 %
	Gaston	745,671	227,943	227,943	30.57 %	100.00 %
	McDowell	745,671	44,578	44,578	5.98 %	100.00 %
	Mecklenburg	745,671	1,115,482	202,289	27.13 %	18.13 %
	Polk	745,671	19,328	19,328	2.59 %	100.00 %
	Rutherford	745,671	64,444	64,444	8.64 %	100.00 %
14	Avery	745,670	17,806	17,806	2.39 %	100.00 %
	Buncombe	745,670	269,452	269,452	36.14 %	100.00 %
	Cherokee	745,670	28,774	28,774	3.86 %	100.00 %
	Clay	745,670	11,089	11,089	1.49 %	100.00 %
	Graham	745,670	8,030	8,030	1.08 %	100.00 %
	Haywood	745,670	62,089	62,089	8.33 %	100.00 %
	Henderson	745,670	116,281	116,281	15.59 %	100.00 %
	Jackson	745,670	43,109	43,109	5.78 %	100.00 %
	Macon	745,670	37,014	37,014	4.96 %	100.00 %
	Madison	745,670	21,193	21,193	2.84 %	100.00 %
	Mitchell	745,670	14,903	14,903	2.00 %	100.00 %
	Swain	745,670	14,117	14,117	1.89 %	100.00 %
	Transylvania	745,670	32,986	32,986	4.42 %	100.00 %
	Watauga	745,670	54,086	50,357	6.75 %	93.11 %
	Yancey	745,670	18,470	18,470	2.48 %	100.00 %
			Total:	**10,439,388**		

Municipality - District Report

District Plan: SL 2021-174 Congress

Municipality	District	Total Muni Population	Total District Population	Muni Pop in District	Percent of Muni Pop in District	Percent of District Pop in Muni
Aberdeen	8	8,516	745,670	8,516	100.00 %	1.14 %
Ahoskie	2	4,891	745,670	4,891	100.00 %	0.66 %
Alamance	7	988	745,671	988	100.00 %	0.13 %
Albemarle	8	16,432	745,670	16,432	100.00 %	2.20 %
Alliance	1	733	745,670	733	100.00 %	0.10 %
Andrews	14	1,667	745,670	1,667	100.00 %	0.22 %
Angier	4	5,265	745,671	4,709	89.44 %	0.63 %
	7	5,265	745,671	556	10.56 %	0.07 %
Ansonville	8	440	745,670	440	100.00 %	0.06 %
Apex	6	58,780	745,671	58,780	100.00 %	7.88 %
	7	58,780	745,671	0	0.00 %	0.00 %
Arapahoe	1	416	745,670	416	100.00 %	0.06 %
Archdale	7	11,907	745,671	11,527	96.81 %	1.55 %
	10	11,907	745,671	380	3.19 %	0.05 %
Archer Lodge	4	4,797	745,671	4,797	100.00 %	0.64 %
Asheboro	7	27,156	745,671	27,156	100.00 %	3.64 %
Asheville	14	94,589	745,670	94,589	100.00 %	12.69 %
Askewville	2	184	745,670	184	100.00 %	0.02 %
Atkinson	3	296	745,671	296	100.00 %	0.04 %
Atlantic Beach	1	1,364	745,670	1,364	100.00 %	0.18 %
Aulander	2	763	745,670	763	100.00 %	0.10 %
Aurora	1	455	745,670	455	100.00 %	0.06 %
Autryville	4	167	745,671	167	100.00 %	0.02 %
Ayden	1	4,977	745,670	4,977	100.00 %	0.67 %
Badin	8	2,024	745,670	2,024	100.00 %	0.27 %
Bailey	2	568	745,670	568	100.00 %	0.08 %
Bakersville	14	450	745,670	450	100.00 %	0.06 %
Bald Head Island	3	268	745,671	268	100.00 %	0.04 %
Banner Elk	14	1,049	745,670	1,049	100.00 %	0.14 %
Bath	1	245	745,670	245	100.00 %	0.03 %
Bayboro	1	1,161	745,670	1,161	100.00 %	0.16 %
Bear Grass	2	89	745,670	89	100.00 %	0.01 %
Beaufort	1	4,464	745,670	4,464	100.00 %	0.60 %
Beech Mountain	14	675	745,670	675	100.00 %	0.09 %
Belhaven	1	1,410	745,670	1,410	100.00 %	0.19 %
Belmont	13	15,010	745,671	15,010	100.00 %	2.01 %
Belville	3	2,406	745,671	2,406	100.00 %	0.32 %
Belwood	13	857	745,671	857	100.00 %	0.11 %
Benson	4	3,967	745,671	3,967	100.00 %	0.53 %
Bermuda Run	10	3,120	745,671	3,120	100.00 %	0.42 %
Bessemer City	13	5,428	745,671	5,428	100.00 %	0.73 %
Bethania	12	344	745,670	344	100.00 %	0.05 %

Municipality - District Report

District Plan: SL 2021-174 Congress

Municipality	District	Total Muni Population	Total District Population	Muni Pop in District	Percent of Muni Pop in District	Percent of District Pop in Muni
Bethel	2	1,373	745,670	1,373	100.00 %	0.18 %
Beulaville	3	1,116	745,671	1,116	100.00 %	0.15 %
Biltmore Forest	14	1,409	745,670	1,409	100.00 %	0.19 %
Biscoe	8	1,848	745,670	1,848	100.00 %	0.25 %
Black Creek	2	692	745,670	692	100.00 %	0.09 %
Black Mountain	14	8,426	745,670	8,426	100.00 %	1.13 %
Bladenboro	3	1,648	745,671	1,648	100.00 %	0.22 %
Blowing Rock	11	1,376	745,671	91	6.61 %	0.01 %
	14	1,376	745,670	1,285	93.39 %	0.17 %
Boardman	3	166	745,671	166	100.00 %	0.02 %
Bogue	1	695	745,670	695	100.00 %	0.09 %
Boiling Spring Lakes	3	5,943	745,671	5,943	100.00 %	0.80 %
Boiling Springs	13	4,615	745,671	4,615	100.00 %	0.62 %
Bolivia	3	149	745,671	149	100.00 %	0.02 %
Bolton	3	519	745,671	519	100.00 %	0.07 %
Boone	14	19,092	745,670	19,092	100.00 %	2.56 %
Boonville	12	1,185	745,670	1,185	100.00 %	0.16 %
Bostic	13	355	745,671	355	100.00 %	0.05 %
Brevard	14	7,744	745,670	7,744	100.00 %	1.04 %
Bridgeton	1	349	745,670	349	100.00 %	0.05 %
Broadway	4	1,267	745,671	0	0.00 %	0.00 %
	7	1,267	745,671	1,267	100.00 %	0.17 %
Brookford	12	442	745,670	442	100.00 %	0.06 %
Brunswick	3	973	745,671	973	100.00 %	0.13 %
Bryson City	14	1,558	745,670	1,558	100.00 %	0.21 %
Bunn	2	327	745,670	327	100.00 %	0.04 %
Burgaw	3	3,088	745,671	3,088	100.00 %	0.41 %
Burlington	7	57,303	745,671	57,303	100.00 %	7.68 %
Burnsville	14	1,614	745,670	1,614	100.00 %	0.22 %
Butner	2	8,397	745,670	8,397	100.00 %	1.13 %
Cajah's Mountain	11	2,722	745,671	2,722	100.00 %	0.37 %
Calabash	3	2,011	745,671	2,011	100.00 %	0.27 %
Calypso	3	327	745,671	327	100.00 %	0.04 %
Cameron	8	244	745,670	244	100.00 %	0.03 %
Candor	8	813	745,670	813	100.00 %	0.11 %
Canton	14	4,422	745,670	4,422	100.00 %	0.59 %
Cape Carteret	1	2,224	745,670	2,224	100.00 %	0.30 %
Carolina Beach	3	6,564	745,671	6,564	100.00 %	0.88 %
Carolina Shores	3	4,588	745,671	4,588	100.00 %	0.62 %
Carrboro	6	21,295	745,671	21,295	100.00 %	2.86 %
Carthage	8	2,775	745,670	2,775	100.00 %	0.37 %

Municipality - District Report

District Plan: SL 2021-174 Congress

Municipality	District	Total Muni Population	Total District Population	Muni Pop in District	Percent of Muni Pop in District	Percent of District Pop in Muni
Cary	5	174,721	745,671	0	0.00 %	0.00 %
	6	174,721	745,671	171,012	97.88 %	22.93 %
	7	174,721	745,671	3,709	2.12 %	0.50 %
Casar	13	305	745,671	305	100.00 %	0.04 %
Castalia	2	264	745,670	264	100.00 %	0.04 %
Caswell Beach	3	395	745,671	395	100.00 %	0.05 %
Catawba	12	702	745,670	702	100.00 %	0.09 %
Cedar Point	1	1,764	745,670	1,764	100.00 %	0.24 %
Cedar Rock	11	301	745,671	301	100.00 %	0.04 %
Cerro Gordo	3	131	745,671	131	100.00 %	0.02 %
Chadbourn	3	1,574	745,671	1,574	100.00 %	0.21 %
Chapel Hill	6	61,960	745,671	61,960	100.00 %	8.31 %
Charlotte	8	874,579	745,670	103,002	11.78 %	13.81 %
	9	874,579	745,670	722,091	82.56 %	96.84 %
	13	874,579	745,671	49,486	5.66 %	6.64 %
Cherryville	13	6,078	745,671	6,078	100.00 %	0.82 %
Chimney Rock Village	13	140	745,671	140	100.00 %	0.02 %
China Grove	10	4,434	745,671	4,434	100.00 %	0.59 %
Chocowinity	1	722	745,670	722	100.00 %	0.10 %
Claremont	12	1,692	745,670	1,692	100.00 %	0.23 %
Clarkton	3	614	745,671	614	100.00 %	0.08 %
Clayton	4	26,307	745,671	26,307	100.00 %	3.53 %
	5	26,307	745,671	0	0.00 %	0.00 %
Clemmons	12	21,163	745,670	21,163	100.00 %	2.84 %
Cleveland	10	846	745,671	846	100.00 %	0.11 %
Clinton	4	8,383	745,671	8,383	100.00 %	1.12 %
Clyde	14	1,368	745,670	1,368	100.00 %	0.18 %
Coats	4	2,155	745,671	2,155	100.00 %	0.29 %
Cofield	2	267	745,670	267	100.00 %	0.04 %
Colerain	2	217	745,670	217	100.00 %	0.03 %
Columbia	1	610	745,670	610	100.00 %	0.08 %
Columbus	13	1,060	745,671	1,060	100.00 %	0.14 %
Como	2	67	745,670	67	100.00 %	0.01 %
Concord	10	105,240	745,671	105,240	100.00 %	14.11 %
Conetoe	2	198	745,670	198	100.00 %	0.03 %
Connelly Springs	13	1,529	745,671	1,529	100.00 %	0.21 %
Conover	12	8,421	745,670	8,421	100.00 %	1.13 %
Conway	2	752	745,670	752	100.00 %	0.10 %
Cooleemee	10	940	745,671	940	100.00 %	0.13 %
Cornelius	13	31,412	745,671	31,412	100.00 %	4.21 %
Cove City	1	378	745,670	378	100.00 %	0.05 %
Cramerton	13	5,296	745,671	5,296	100.00 %	0.71 %

Municipality - District Report

District Plan: SL 2021-174 Congress

Municipality	District	Total Muni Population	Total District Population	Muni Pop in District	Percent of Muni Pop in District	Percent of District Pop in Muni
Creedmoor	2	4,866	745,670	4,866	100.00 %	0.65 %
Creswell	2	207	745,670	207	100.00 %	0.03 %
Crossnore	14	143	745,670	143	100.00 %	0.02 %
Dallas	13	5,927	745,671	5,927	100.00 %	0.79 %
Danbury	11	189	745,671	189	100.00 %	0.03 %
Davidson	10	15,106	745,671	378	2.50 %	0.05 %
	13	15,106	745,671	14,728	97.50 %	1.98 %
Dellview	13	6	745,671	6	100.00 %	0.00 %
Denton	7	1,494	745,671	1,494	100.00 %	0.20 %
	10	1,494	745,671	0	0.00 %	0.00 %
Dillsboro	14	213	745,670	213	100.00 %	0.03 %
Dobbins Heights	8	687	745,670	687	100.00 %	0.09 %
Dobson	11	1,462	745,671	1,462	100.00 %	0.20 %
Dortches	2	1,082	745,670	1,082	100.00 %	0.15 %
Dover	1	349	745,670	349	100.00 %	0.05 %
Drexel	13	1,760	745,671	1,760	100.00 %	0.24 %
Dublin	3	267	745,671	267	100.00 %	0.04 %
Duck	1	742	745,670	742	100.00 %	0.10 %
Dunn	4	8,446	745,671	8,446	100.00 %	1.13 %
Durham	5	283,506	745,671	269	0.09 %	0.04 %
	6	283,506	745,671	283,237	99.91 %	37.98 %
Earl	13	198	745,671	198	100.00 %	0.03 %
East Arcadia	3	418	745,671	418	100.00 %	0.06 %
East Bend	12	634	745,670	634	100.00 %	0.09 %
East Laurinburg	8	234	745,670	234	100.00 %	0.03 %
Eastover	4	3,656	745,671	3,656	100.00 %	0.49 %
East Spencer	10	1,567	745,671	1,567	100.00 %	0.21 %
Eden	11	15,421	745,671	15,421	100.00 %	2.07 %
Edenton	1	4,460	745,670	4,460	100.00 %	0.60 %
Elizabeth City	1	18,631	745,670	18,631	100.00 %	2.50 %
Elizabethtown	3	3,296	745,671	3,296	100.00 %	0.44 %
Elkin	11	4,122	745,671	4,122	100.00 %	0.55 %
Elk Park	14	542	745,670	542	100.00 %	0.07 %
Ellenboro	13	723	745,671	723	100.00 %	0.10 %
Ellerbe	8	864	745,670	864	100.00 %	0.12 %
Elm City	2	1,218	745,670	1,218	100.00 %	0.16 %
Elon	7	11,336	745,671	11,336	100.00 %	1.52 %
Emerald Isle	1	3,847	745,670	3,847	100.00 %	0.52 %
Enfield	2	1,865	745,670	1,865	100.00 %	0.25 %
Erwin	4	4,542	745,671	4,542	100.00 %	0.61 %
Eureka	2	214	745,670	214	100.00 %	0.03 %
Everetts	2	150	745,670	150	100.00 %	0.02 %

Municipality - District Report

District Plan: SL 2021-174 Congress

Municipality	District	Total Muni Population	Total District Population	Muni Pop in District	Percent of Muni Pop in District	Percent of District Pop in Muni
Fair Bluff	3	709	745,671	709	100.00 %	0.10 %
Fairmont	3	2,191	745,671	2,191	100.00 %	0.29 %
Fairview	8	3,456	745,670	3,456	100.00 %	0.46 %
Faison	3	784	745,671	784	100.00 %	0.11 %
	4	784	745,671	0	0.00 %	0.00 %
Faith	10	819	745,671	819	100.00 %	0.11 %
Falcon	4	324	745,671	324	100.00 %	0.04 %
Falkland	1	47	745,670	47	100.00 %	0.01 %
Fallston	13	627	745,671	627	100.00 %	0.08 %
Farmville	1	4,461	745,670	4,461	100.00 %	0.60 %
Fayetteville	4	208,501	745,671	208,501	100.00 %	27.96 %
Flat Rock	14	3,486	745,670	3,486	100.00 %	0.47 %
Fletcher	14	7,987	745,670	7,987	100.00 %	1.07 %
Fontana Dam	14	13	745,670	13	100.00 %	0.00 %
Forest City	13	7,377	745,671	7,377	100.00 %	0.99 %
Forest Hills	14	303	745,670	303	100.00 %	0.04 %
Fountain	1	385	745,670	385	100.00 %	0.05 %
Four Oaks	4	2,158	745,671	2,158	100.00 %	0.29 %
Foxfire	8	1,288	745,670	1,288	100.00 %	0.17 %
Franklin	14	4,175	745,670	4,175	100.00 %	0.56 %
Franklinton	2	2,456	745,670	2,456	100.00 %	0.33 %
Franklinville	7	1,197	745,671	1,197	100.00 %	0.16 %
Fremont	2	1,196	745,670	1,196	100.00 %	0.16 %
Fuquay-Varina	5	34,152	745,671	0	0.00 %	0.00 %
	7	34,152	745,671	34,152	100.00 %	4.58 %
Gamewell	11	3,702	745,671	3,702	100.00 %	0.50 %
Garland	4	595	745,671	595	100.00 %	0.08 %
Garner	5	31,159	745,671	31,159	100.00 %	4.18 %
	7	31,159	745,671	0	0.00 %	0.00 %
Garysburg	2	904	745,670	904	100.00 %	0.12 %
Gaston	2	1,008	745,670	1,008	100.00 %	0.14 %
Gastonia	13	80,411	745,671	80,411	100.00 %	10.78 %
Gatesville	1	267	745,670	267	100.00 %	0.04 %
Gibson	8	449	745,670	449	100.00 %	0.06 %
Gibsonville	7	8,920	745,671	8,920	100.00 %	1.20 %
Glen Alpine	13	1,529	745,671	1,529	100.00 %	0.21 %
Godwin	4	128	745,671	128	100.00 %	0.02 %
Goldsboro	2	33,657	745,670	33,657	100.00 %	4.51 %
Goldston	7	234	745,671	234	100.00 %	0.03 %
Graham	7	17,157	745,671	17,157	100.00 %	2.30 %
Grandfather Village	14	95	745,670	95	100.00 %	0.01 %
Granite Falls	11	4,965	745,671	4,965	100.00 %	0.67 %

Municipality - District Report

District Plan: SL 2021-174 Congress

Municipality	District	Total Muni Population	Total District Population	Muni Pop in District	Percent of Muni Pop in District	Percent of District Pop in Muni
Granite Quarry	10	2,984	745,671	2,984	100.00 %	0.40 %
Grantsboro	1	692	745,670	692	100.00 %	0.09 %
Greenevers	3	567	745,671	567	100.00 %	0.08 %
Green Level	7	3,152	745,671	3,152	100.00 %	0.42 %
Greensboro	7	299,035	745,671	16,830	5.63 %	2.26 %
	10	299,035	745,671	10,196	3.41 %	1.37 %
	11	299,035	745,671	272,009	90.96 %	36.48 %
Greenville	1	87,521	745,670	87,521	100.00 %	11.74 %
Grifton	1	2,448	745,670	2,448	100.00 %	0.33 %
Grimesland	1	386	745,670	386	100.00 %	0.05 %
Grover	13	802	745,671	802	100.00 %	0.11 %
Halifax	2	170	745,670	170	100.00 %	0.02 %
Hamilton	2	306	745,670	306	100.00 %	0.04 %
Hamlet	8	6,025	745,670	6,025	100.00 %	0.81 %
Harmony	12	543	745,670	543	100.00 %	0.07 %
Harrells	3	160	745,671	0	0.00 %	0.00 %
	4	160	745,671	160	100.00 %	0.02 %
Harrellsville	2	85	745,670	85	100.00 %	0.01 %
Harrisburg	10	18,967	745,671	18,967	100.00 %	2.54 %
Hassell	2	49	745,670	49	100.00 %	0.01 %
Havelock	1	16,621	745,670	16,621	100.00 %	2.23 %
Haw River	7	2,252	745,671	2,252	100.00 %	0.30 %
Hayesville	14	461	745,670	461	100.00 %	0.06 %
Hemby Bridge	8	1,614	745,670	1,614	100.00 %	0.22 %
Henderson	2	15,060	745,670	15,060	100.00 %	2.02 %
Hendersonville	14	15,137	745,670	15,137	100.00 %	2.03 %
Hertford	1	1,934	745,670	1,934	100.00 %	0.26 %
Hickory	11	43,490	745,671	32	0.07 %	0.00 %
	12	43,490	745,670	43,379	99.74 %	5.82 %
	13	43,490	745,671	79	0.18 %	0.01 %
Highlands	14	1,072	745,670	1,072	100.00 %	0.14 %
High Point	7	114,059	745,671	8	0.01 %	0.00 %
	10	114,059	745,671	113,967	99.92 %	15.28 %
	12	114,059	745,670	84	0.07 %	0.01 %
High Shoals	13	595	745,671	595	100.00 %	0.08 %
Hildebran	13	1,679	745,671	1,679	100.00 %	0.23 %
Hillsborough	6	9,660	745,671	9,660	100.00 %	1.30 %
Hobgood	2	268	745,670	268	100.00 %	0.04 %
Hoffman	8	418	745,670	418	100.00 %	0.06 %
Holden Beach	3	921	745,671	921	100.00 %	0.12 %
Holly Ridge	3	4,171	745,671	4,171	100.00 %	0.56 %
Holly Springs	7	41,239	745,671	41,239	100.00 %	5.53 %

Municipality - District Report

District Plan: SL 2021-174 Congress

Municipality	District	Total Muni Population	Total District Population	Muni Pop in District	Percent of Muni Pop in District	Percent of District Pop in Muni
Hookerton	2	413	745,670	413	100.00 %	0.06 %
Hope Mills	4	17,808	745,671	17,808	100.00 %	2.39 %
Hot Springs	14	520	745,670	520	100.00 %	0.07 %
Hudson	11	3,780	745,671	3,780	100.00 %	0.51 %
Huntersville	13	61,376	745,671	61,376	100.00 %	8.23 %
Indian Beach	1	223	745,670	223	100.00 %	0.03 %
Indian Trail	8	39,997	745,670	39,997	100.00 %	5.36 %
Jackson	2	430	745,670	430	100.00 %	0.06 %
Jacksonville	1	72,723	745,670	72,723	100.00 %	9.75 %
	3	72,723	745,671	0	0.00 %	0.00 %
Jamestown	10	3,668	745,671	3,668	100.00 %	0.49 %
Jamesville	2	424	745,670	424	100.00 %	0.06 %
Jefferson	11	1,622	745,671	1,622	100.00 %	0.22 %
Jonesville	12	2,308	745,670	2,308	100.00 %	0.31 %
Kannapolis	10	53,114	745,671	53,114	100.00 %	7.12 %
Kelford	2	203	745,670	203	100.00 %	0.03 %
Kenansville	3	770	745,671	770	100.00 %	0.10 %
Kenly	2	1,491	745,670	198	13.28 %	0.03 %
	4	1,491	745,671	1,293	86.72 %	0.17 %
Kernersville	10	26,449	745,671	502	1.90 %	0.07 %
	12	26,449	745,670	25,947	98.10 %	3.48 %
Kill Devil Hills	1	7,656	745,670	7,656	100.00 %	1.03 %
King	11	7,197	745,671	6,606	91.79 %	0.89 %
	12	7,197	745,670	591	8.21 %	0.08 %
Kings Mountain	13	11,142	745,671	11,142	100.00 %	1.49 %
Kingstown	13	656	745,671	656	100.00 %	0.09 %
Kinston	1	19,900	745,670	19,900	100.00 %	2.67 %
Kittrell	2	132	745,670	132	100.00 %	0.02 %
Kitty Hawk	1	3,689	745,670	3,689	100.00 %	0.49 %
Knightdale	5	19,435	745,671	19,435	100.00 %	2.61 %
Kure Beach	3	2,191	745,671	2,191	100.00 %	0.29 %
La Grange	1	2,595	745,670	2,595	100.00 %	0.35 %
Lake Lure	13	1,365	745,671	1,365	100.00 %	0.18 %
Lake Park	8	3,269	745,670	3,269	100.00 %	0.44 %
Lake Santeetlah	14	38	745,670	38	100.00 %	0.01 %
Lake Waccamaw	3	1,296	745,671	1,296	100.00 %	0.17 %
Landis	10	3,690	745,671	3,690	100.00 %	0.49 %
Lansing	11	126	745,671	126	100.00 %	0.02 %
Lasker	2	64	745,670	64	100.00 %	0.01 %
Lattimore	13	406	745,671	406	100.00 %	0.05 %
Laurel Park	14	2,250	745,670	2,250	100.00 %	0.30 %
Laurinburg	8	14,978	745,670	14,978	100.00 %	2.01 %

Municipality - District Report

District Plan: SL 2021-174 Congress

Municipality	District	Total Muni Population	Total District Population	Muni Pop in District	Percent of Muni Pop in District	Percent of District Pop in Muni
Lawndale	13	570	745,671	570	100.00 %	0.08 %
Leggett	2	37	745,670	37	100.00 %	0.00 %
Leland	3	22,908	745,671	22,908	100.00 %	3.07 %
Lenoir	11	18,352	745,671	18,352	100.00 %	2.46 %
Lewiston Woodville	2	426	745,670	426	100.00 %	0.06 %
Lewisville	12	13,381	745,670	13,381	100.00 %	1.79 %
Lexington	7	19,632	745,671	19,632	100.00 %	2.63 %
	10	19,632	745,671	0	0.00 %	0.00 %
Liberty	7	2,655	745,671	2,655	100.00 %	0.36 %
Lilesville	8	395	745,670	395	100.00 %	0.05 %
Lillington	4	4,735	745,671	4,735	100.00 %	0.63 %
Lincolnton	12	11,091	745,670	11,091	100.00 %	1.49 %
Linden	4	136	745,671	136	100.00 %	0.02 %
Littleton	2	559	745,670	559	100.00 %	0.07 %
Locust	8	4,537	745,670	3,996	88.08 %	0.54 %
	10	4,537	745,671	541	11.92 %	0.07 %
Long View	12	5,088	745,670	4,353	85.55 %	0.58 %
	13	5,088	745,671	735	14.45 %	0.10 %
Louisburg	2	3,064	745,670	3,064	100.00 %	0.41 %
Love Valley	12	154	745,670	154	100.00 %	0.02 %
Lowell	13	3,654	745,671	3,654	100.00 %	0.49 %
Lucama	2	1,036	745,670	1,036	100.00 %	0.14 %
Lumber Bridge	3	82	745,671	82	100.00 %	0.01 %
Lumberton	3	19,025	745,671	19,025	100.00 %	2.55 %
McAdenville	13	890	745,671	890	100.00 %	0.12 %
Macclesfield	2	413	745,670	413	100.00 %	0.06 %
McDonald	3	94	745,671	94	100.00 %	0.01 %
McFarlan	8	94	745,670	94	100.00 %	0.01 %
Macon	2	110	745,670	110	100.00 %	0.01 %
Madison	11	2,129	745,671	2,129	100.00 %	0.29 %
Maggie Valley	14	1,687	745,670	1,687	100.00 %	0.23 %
Magnolia	3	831	745,671	831	100.00 %	0.11 %
Maiden	12	3,736	745,670	3,736	100.00 %	0.50 %
Manteo	1	1,600	745,670	1,600	100.00 %	0.21 %
Marietta	3	111	745,671	111	100.00 %	0.01 %
Marion	13	7,717	745,671	7,717	100.00 %	1.03 %
Marshall	14	777	745,670	777	100.00 %	0.10 %
Mars Hill	14	2,007	745,670	2,007	100.00 %	0.27 %
Marshville	8	2,522	745,670	2,522	100.00 %	0.34 %
Marvin	8	6,358	745,670	6,358	100.00 %	0.85 %
Matthews	8	29,435	745,670	29,435	100.00 %	3.95 %

Municipality - District Report

District Plan: SL 2021-174 Congress

Municipality	District	Total Muni Population	Total District Population	Muni Pop in District	Percent of Muni Pop in District	Percent of District Pop in Muni
Maxton	3	2,110	745,671	1,902	90.14 %	0.26 %
	8	2,110	745,670	208	9.86 %	0.03 %
Mayodan	11	2,418	745,671	2,418	100.00 %	0.32 %
Maysville	1	818	745,670	818	100.00 %	0.11 %
Mebane	6	17,797	745,671	3,171	17.82 %	0.43 %
	7	17,797	745,671	14,626	82.18 %	1.96 %
Mesic	1	144	745,670	144	100.00 %	0.02 %
Micro	4	458	745,671	458	100.00 %	0.06 %
Middleburg	2	101	745,670	101	100.00 %	0.01 %
Middlesex	2	912	745,670	912	100.00 %	0.12 %
Midland	8	4,684	745,670	0	0.00 %	0.00 %
	10	4,684	745,671	4,684	100.00 %	0.63 %
Midway	10	4,742	745,671	4,742	100.00 %	0.64 %
Mills River	14	7,078	745,670	7,078	100.00 %	0.95 %
Milton	2	155	745,670	155	100.00 %	0.02 %
Mineral Springs	8	3,159	745,670	3,159	100.00 %	0.42 %
Minnesott Beach	1	530	745,670	530	100.00 %	0.07 %
Mint Hill	8	26,450	745,670	26,450	100.00 %	3.55 %
	9	26,450	745,670	0	0.00 %	0.00 %
Misenheimer	8	650	745,670	650	100.00 %	0.09 %
Mocksville	10	5,900	745,671	5,900	100.00 %	0.79 %
Momeyer	2	277	745,670	277	100.00 %	0.04 %
Monroe	8	34,562	745,670	34,562	100.00 %	4.64 %
Montreat	14	901	745,670	901	100.00 %	0.12 %
Mooresboro	13	293	745,671	293	100.00 %	0.04 %
Mooresville	10	50,193	745,671	50,193	100.00 %	6.73 %
Morehead City	1	9,556	745,670	9,556	100.00 %	1.28 %
Morganton	13	17,474	745,671	17,474	100.00 %	2.34 %
Morrisville	6	29,630	745,671	29,630	100.00 %	3.97 %
Morven	8	329	745,670	329	100.00 %	0.04 %
Mount Airy	11	10,676	745,671	10,676	100.00 %	1.43 %
Mount Gilead	8	1,171	745,670	1,171	100.00 %	0.16 %
Mount Holly	13	17,703	745,671	17,703	100.00 %	2.37 %
Mount Olive	2	4,198	745,670	4,193	99.88 %	0.56 %
	3	4,198	745,671	5	0.12 %	0.00 %
Mount Pleasant	10	1,671	745,671	1,671	100.00 %	0.22 %
Murfreesboro	2	2,619	745,670	2,619	100.00 %	0.35 %
Murphy	14	1,608	745,670	1,608	100.00 %	0.22 %
Nags Head	1	3,168	745,670	3,168	100.00 %	0.42 %
Nashville	2	5,632	745,670	5,632	100.00 %	0.76 %
Navassa	3	1,367	745,671	1,367	100.00 %	0.18 %
New Bern	1	31,291	745,670	31,291	100.00 %	4.20 %

Municipality - District Report

District Plan: SL 2021-174 Congress

Municipality	District	Total Muni Population	Total District Population	Muni Pop in District	Percent of Muni Pop in District	Percent of District Pop in Muni
Newland	14	715	745,670	715	100.00 %	0.10 %
New London	8	607	745,670	607	100.00 %	0.08 %
Newport	1	4,364	745,670	4,364	100.00 %	0.59 %
Newton	12	13,148	745,670	13,148	100.00 %	1.76 %
Newton Grove	4	585	745,671	585	100.00 %	0.08 %
Norlina	2	920	745,670	920	100.00 %	0.12 %
Norman	8	100	745,670	100	100.00 %	0.01 %
North Topsail Beach	3	1,005	745,671	1,005	100.00 %	0.13 %
Northwest	3	703	745,671	703	100.00 %	0.09 %
North Wilkesboro	11	4,382	745,671	4,382	100.00 %	0.59 %
Norwood	8	2,367	745,670	2,367	100.00 %	0.32 %
Oakboro	8	2,128	745,670	2,128	100.00 %	0.29 %
Oak City	2	266	745,670	266	100.00 %	0.04 %
Oak Island	3	8,396	745,671	8,396	100.00 %	1.13 %
Oak Ridge	11	7,474	745,671	7,474	100.00 %	1.00 %
Ocean Isle Beach	3	867	745,671	867	100.00 %	0.12 %
Old Fort	13	811	745,671	811	100.00 %	0.11 %
Oriental	1	880	745,670	880	100.00 %	0.12 %
Orrum	3	59	745,671	59	100.00 %	0.01 %
Ossipee	7	536	745,671	536	100.00 %	0.07 %
Oxford	2	8,628	745,670	8,628	100.00 %	1.16 %
Pantego	1	164	745,670	164	100.00 %	0.02 %
Parkton	3	504	745,671	504	100.00 %	0.07 %
Parmele	2	243	745,670	243	100.00 %	0.03 %
Patterson Springs	13	571	745,671	571	100.00 %	0.08 %
Peachland	8	390	745,670	390	100.00 %	0.05 %
Peletier	1	769	745,670	769	100.00 %	0.10 %
Pembroke	3	2,823	745,671	2,823	100.00 %	0.38 %
Pikeville	2	712	745,670	712	100.00 %	0.10 %
Pilot Mountain	11	1,440	745,671	1,440	100.00 %	0.19 %
Pinebluff	8	1,473	745,670	1,473	100.00 %	0.20 %
Pinehurst	8	17,581	745,670	17,581	100.00 %	2.36 %
Pine Knoll Shores	1	1,388	745,670	1,388	100.00 %	0.19 %
Pine Level	4	2,046	745,671	2,046	100.00 %	0.27 %
Pinetops	2	1,200	745,670	1,200	100.00 %	0.16 %
Pineville	8	10,602	745,670	0	0.00 %	0.00 %
	9	10,602	745,670	0	0.00 %	0.00 %
	13	10,602	745,671	10,602	100.00 %	1.42 %
Pink Hill	1	451	745,670	451	100.00 %	0.06 %
Pittsboro	7	4,537	745,671	4,537	100.00 %	0.61 %
Pleasant Garden	7	5,000	745,671	5,000	100.00 %	0.67 %
	10	5,000	745,671	0	0.00 %	0.00 %

Municipality - District Report

District Plan: SL 2021-174 Congress

Municipality	District	Total Muni Population	Total District Population	Muni Pop in District	Percent of Muni Pop in District	Percent of District Pop in Muni
Plymouth	2	3,320	745,670	3,320	100.00 %	0.45 %
Polkton	8	2,250	745,670	2,250	100.00 %	0.30 %
Polkville	13	516	745,671	516	100.00 %	0.07 %
Pollocksville	1	268	745,670	268	100.00 %	0.04 %
Powellsville	2	189	745,670	189	100.00 %	0.03 %
Princeton	4	1,315	745,671	1,315	100.00 %	0.18 %
Princeville	2	1,254	745,670	1,254	100.00 %	0.17 %
Proctorville	3	121	745,671	121	100.00 %	0.02 %
Raeford	8	4,559	745,670	4,559	100.00 %	0.61 %
Raleigh	5	467,665	745,671	466,106	99.67 %	62.51 %
	6	467,665	745,671	1,559	0.33 %	0.21 %
Ramseur	7	1,774	745,671	1,774	100.00 %	0.24 %
Randleman	7	4,595	745,671	4,595	100.00 %	0.62 %
Ranlo	13	4,511	745,671	4,511	100.00 %	0.60 %
Raynham	3	60	745,671	60	100.00 %	0.01 %
Red Cross	8	762	745,670	762	100.00 %	0.10 %
Red Oak	2	3,342	745,670	3,342	100.00 %	0.45 %
Red Springs	3	3,087	745,671	3,087	100.00 %	0.41 %
	8	3,087	745,670	0	0.00 %	0.00 %
Reidsville	11	14,583	745,671	14,583	100.00 %	1.96 %
Rennert	3	275	745,671	275	100.00 %	0.04 %
Rhodhiss	11	997	745,671	358	35.91 %	0.05 %
	13	997	745,671	639	64.09 %	0.09 %
Richfield	8	582	745,670	582	100.00 %	0.08 %
Richlands	3	2,287	745,671	2,287	100.00 %	0.31 %
Rich Square	2	894	745,670	894	100.00 %	0.12 %
River Bend	1	2,902	745,670	2,902	100.00 %	0.39 %
Roanoke Rapids	2	15,229	745,670	15,229	100.00 %	2.04 %
Robbins	8	1,168	745,670	1,168	100.00 %	0.16 %
Robbinsville	14	597	745,670	597	100.00 %	0.08 %
Robersonville	2	1,269	745,670	1,269	100.00 %	0.17 %
Rockingham	8	9,243	745,670	9,243	100.00 %	1.24 %
Rockwell	10	2,302	745,671	2,302	100.00 %	0.31 %
Rocky Mount	2	54,341	745,670	54,341	100.00 %	7.29 %
Rolesville	5	9,475	745,671	9,475	100.00 %	1.27 %
Ronda	11	438	745,671	438	100.00 %	0.06 %
Roper	2	485	745,670	485	100.00 %	0.07 %
Roseboro	4	1,163	745,671	1,163	100.00 %	0.16 %
Rose Hill	3	1,371	745,671	1,371	100.00 %	0.18 %
Rosman	14	701	745,670	701	100.00 %	0.09 %
Rowland	3	885	745,671	885	100.00 %	0.12 %
Roxboro	2	8,134	745,670	8,134	100.00 %	1.09 %

Municipality - District Report

District Plan: SL 2021-174 Congress

Municipality	District	Total Muni Population	Total District Population	Muni Pop in District	Percent of Muni Pop in District	Percent of District Pop in Muni
Roxobel	2	187	745,670	187	100.00 %	0.03 %
Rural Hall	12	3,351	745,670	3,351	100.00 %	0.45 %
Ruth	13	347	745,671	347	100.00 %	0.05 %
Rutherford College	11	1,226	745,671	0	0.00 %	0.00 %
	13	1,226	745,671	1,226	100.00 %	0.16 %
Rutherfordton	13	3,640	745,671	3,640	100.00 %	0.49 %
St. Helena	3	417	745,671	417	100.00 %	0.06 %
St. James	3	6,529	745,671	6,529	100.00 %	0.88 %
St. Pauls	3	2,045	745,671	2,045	100.00 %	0.27 %
Salemburg	4	457	745,671	457	100.00 %	0.06 %
Salisbury	10	35,540	745,671	35,540	100.00 %	4.77 %
Saluda	13	631	745,671	620	98.26 %	0.08 %
	14	631	745,670	11	1.74 %	0.00 %
Sandy Creek	3	248	745,671	248	100.00 %	0.03 %
Sandyfield	3	430	745,671	430	100.00 %	0.06 %
Sanford	7	30,261	745,671	30,261	100.00 %	4.06 %
Saratoga	2	353	745,670	353	100.00 %	0.05 %
Sawmills	11	5,020	745,671	5,020	100.00 %	0.67 %
Scotland Neck	2	1,640	745,670	1,640	100.00 %	0.22 %
Seaboard	2	542	745,670	542	100.00 %	0.07 %
Seagrove	7	235	745,671	235	100.00 %	0.03 %
Sedalia	7	676	745,671	676	100.00 %	0.09 %
Selma	4	6,317	745,671	6,317	100.00 %	0.85 %
Seven Devils	11	313	745,671	275	87.86 %	0.04 %
	14	313	745,670	38	12.14 %	0.01 %
Seven Springs	2	55	745,670	55	100.00 %	0.01 %
Severn	2	191	745,670	191	100.00 %	0.03 %
Shallotte	3	4,185	745,671	4,185	100.00 %	0.56 %
Sharpsburg	2	1,697	745,670	1,697	100.00 %	0.23 %
Shelby	13	21,918	745,671	21,918	100.00 %	2.94 %
Siler City	7	7,702	745,671	7,702	100.00 %	1.03 %
Simpson	1	390	745,670	390	100.00 %	0.05 %
Sims	2	275	745,670	275	100.00 %	0.04 %
Smithfield	4	11,292	745,671	11,292	100.00 %	1.51 %
Snow Hill	2	1,481	745,670	1,481	100.00 %	0.20 %
Southern Pines	8	15,545	745,670	15,545	100.00 %	2.08 %
Southern Shores	1	3,090	745,670	3,090	100.00 %	0.41 %
Southport	3	3,971	745,671	3,971	100.00 %	0.53 %
Sparta	11	1,834	745,671	1,834	100.00 %	0.25 %
Speed	2	63	745,670	63	100.00 %	0.01 %
Spencer	10	3,308	745,671	3,308	100.00 %	0.44 %
Spencer Mountain	13	0	745,671	0	0.00 %	0.00 %

Municipality - District Report

District Plan: SL 2021-174 Congress

Municipality	District	Total Muni Population	Total District Population	Muni Pop in District	Percent of Muni Pop in District	Percent of District Pop in Muni
Spindale	13	4,225	745,671	4,225	100.00 %	0.57 %
Spring Hope	2	1,309	745,670	1,309	100.00 %	0.18 %
Spring Lake	4	11,660	745,671	11,660	100.00 %	1.56 %
Spruce Pine	14	2,194	745,670	2,194	100.00 %	0.29 %
Staley	7	397	745,671	397	100.00 %	0.05 %
Stallings	8	16,112	745,670	16,112	100.00 %	2.16 %
Stanfield	8	1,585	745,670	1,585	100.00 %	0.21 %
Stanley	13	3,963	745,671	3,963	100.00 %	0.53 %
Stantonsburg	2	762	745,670	762	100.00 %	0.10 %
Star	8	806	745,670	806	100.00 %	0.11 %
Statesville	10	28,419	745,671	0	0.00 %	0.00 %
	12	28,419	745,670	28,419	100.00 %	3.81 %
Stedman	4	1,277	745,671	1,277	100.00 %	0.17 %
Stem	2	960	745,670	960	100.00 %	0.13 %
Stokesdale	11	5,924	745,671	5,924	100.00 %	0.79 %
Stoneville	11	1,308	745,671	1,308	100.00 %	0.18 %
Stonewall	1	214	745,670	214	100.00 %	0.03 %
Stovall	2	324	745,670	324	100.00 %	0.04 %
Sugar Mountain	14	371	745,670	371	100.00 %	0.05 %
Summerfield	11	10,951	745,671	10,951	100.00 %	1.47 %
Sunset Beach	3	4,175	745,671	4,175	100.00 %	0.56 %
Surf City	3	3,867	745,671	3,867	100.00 %	0.52 %
Swansboro	1	3,744	745,670	3,744	100.00 %	0.50 %
Swepsonville	7	2,445	745,671	2,445	100.00 %	0.33 %
Sylva	14	2,578	745,670	2,578	100.00 %	0.35 %
Tabor City	3	3,781	745,671	3,781	100.00 %	0.51 %
Tarboro	2	10,721	745,670	10,721	100.00 %	1.44 %
Tar Heel	3	90	745,671	90	100.00 %	0.01 %
Taylorsville	11	2,320	745,671	2,320	100.00 %	0.31 %
Taylortown	8	634	745,670	634	100.00 %	0.09 %
Teachey	3	448	745,671	448	100.00 %	0.06 %
Thomasville	7	27,183	745,671	27,183	100.00 %	3.65 %
Tobaccoville	11	2,578	745,671	0	0.00 %	0.00 %
	12	2,578	745,670	2,578	100.00 %	0.35 %
Topsail Beach	3	461	745,671	461	100.00 %	0.06 %
Trenton	1	238	745,670	238	100.00 %	0.03 %
Trent Woods	1	4,074	745,670	4,074	100.00 %	0.55 %
Trinity	7	7,006	745,671	7,006	100.00 %	0.94 %
Troutman	10	3,698	745,671	3,698	100.00 %	0.50 %
Troy	8	2,850	745,670	2,850	100.00 %	0.38 %
Tryon	13	1,562	745,671	1,562	100.00 %	0.21 %
Turkey	4	213	745,671	213	100.00 %	0.03 %

Municipality - District Report

District Plan: SL 2021-174 Congress

Municipality	District	Total Muni Population	Total District Population	Muni Pop in District	Percent of Muni Pop in District	Percent of District Pop in Muni
Unionville	8	6,643	745,670	6,643	100.00 %	0.89 %
Valdese	13	4,689	745,671	4,689	100.00 %	0.63 %
Vanceboro	1	869	745,670	869	100.00 %	0.12 %
Vandemere	1	246	745,670	246	100.00 %	0.03 %
Varnamtown	3	525	745,671	525	100.00 %	0.07 %
Vass	8	952	745,670	952	100.00 %	0.13 %
Waco	13	310	745,671	310	100.00 %	0.04 %
Wade	4	638	745,671	638	100.00 %	0.09 %
Wadesboro	8	5,008	745,670	5,008	100.00 %	0.67 %
Wagram	8	615	745,670	615	100.00 %	0.08 %
Wake Forest	2	47,601	745,670	1,504	3.16 %	0.20 %
	5	47,601	745,671	46,097	96.84 %	6.18 %
Walkertown	12	5,692	745,670	5,692	100.00 %	0.76 %
Wallace	3	3,413	745,671	3,413	100.00 %	0.46 %
Wallburg	10	3,051	745,671	3,051	100.00 %	0.41 %
Walnut Cove	11	1,586	745,671	1,586	100.00 %	0.21 %
Walnut Creek	2	1,084	745,670	1,084	100.00 %	0.15 %
Walstonburg	2	193	745,670	193	100.00 %	0.03 %
Warrenton	2	851	745,670	851	100.00 %	0.11 %
Warsaw	3	2,733	745,671	2,733	100.00 %	0.37 %
Washington	1	9,875	745,670	9,875	100.00 %	1.32 %
Washington Park	1	392	745,670	392	100.00 %	0.05 %
Watha	3	181	745,671	181	100.00 %	0.02 %
Waxhaw	8	20,534	745,670	20,534	100.00 %	2.75 %
Waynesville	14	10,140	745,670	10,140	100.00 %	1.36 %
Weaverville	14	4,567	745,670	4,567	100.00 %	0.61 %
Webster	14	372	745,670	372	100.00 %	0.05 %
Weddington	8	13,181	745,670	13,181	100.00 %	1.77 %
Weldon	2	1,444	745,670	1,444	100.00 %	0.19 %
Wendell	5	9,793	745,671	9,793	100.00 %	1.31 %
Wentworth	11	2,662	745,671	2,662	100.00 %	0.36 %
Wesley Chapel	8	8,681	745,670	8,681	100.00 %	1.16 %
West Jefferson	11	1,279	745,671	1,279	100.00 %	0.17 %
Whispering Pines	8	4,987	745,670	4,987	100.00 %	0.67 %
Whitakers	2	627	745,670	627	100.00 %	0.08 %
White Lake	3	843	745,671	843	100.00 %	0.11 %
Whiteville	3	4,766	745,671	4,766	100.00 %	0.64 %
Whitsett	7	584	745,671	584	100.00 %	0.08 %
Wilkesboro	11	3,687	745,671	3,687	100.00 %	0.49 %
Williamston	2	5,248	745,670	5,248	100.00 %	0.70 %
Wilmington	3	115,451	745,671	115,451	100.00 %	15.48 %
Wilson	2	47,851	745,670	47,851	100.00 %	6.42 %

Municipality - District Report

District Plan: SL 2021-174 Congress

Municipality	District	Total Muni Population	Total District Population	Muni Pop in District	Percent of Muni Pop in District	Percent of District Pop in Muni
Wilson's Mills	4	2,534	745,671	2,534	100.00 %	0.34 %
Windsor	2	3,582	745,670	3,582	100.00 %	0.48 %
Winfall	1	555	745,670	555	100.00 %	0.07 %
Wingate	8	4,055	745,670	4,055	100.00 %	0.54 %
Winston-Salem	12	249,545	745,670	249,545	100.00 %	33.47 %
Winterville	1	10,462	745,670	10,462	100.00 %	1.40 %
Winton	2	629	745,670	629	100.00 %	0.08 %
Woodfin	14	7,936	745,670	7,936	100.00 %	1.06 %
Woodland	2	557	745,670	557	100.00 %	0.07 %
Wrightsville Beach	3	2,473	745,671	2,473	100.00 %	0.33 %
Yadkinville	12	2,995	745,670	2,995	100.00 %	0.40 %
Yanceyville	2	1,937	745,670	1,937	100.00 %	0.26 %
Youngsville	2	2,016	745,670	2,016	100.00 %	0.27 %
Zebulon	4	6,903	745,671	0	0.00 %	0.00 %
	5	6,903	745,671	6,903	100.00 %	0.93 %
			Total:	**6,017,605**		

Number of split municipalities: 42

Display: all municipalities

Municipality by County - District Report

District Plan: SL 2021-174 Congress

Municipality	District	Total Muni Population	Total District Population	Muni Pop in District	Percent of Muni Pop in District	Percent of District Pop in Muni
Aberdeen	8	8,516	745,670	8,516	100.00 %	1.14 %
Ahoskie	2	4,891	745,670	4,891	100.00 %	0.66 %
Alamance	7	988	745,671	988	100.00 %	0.13 %
Albemarle	8	16,432	745,670	16,432	100.00 %	2.20 %
Alliance	1	733	745,670	733	100.00 %	0.10 %
Andrews	14	1,667	745,670	1,667	100.00 %	0.22 %
Angier (Harnett)	4	4,709	745,671	4,709	100.00 %	0.63 %
Angier (Wake)	7	556	745,671	556	100.00 %	0.07 %
Ansonville	8	440	745,670	440	100.00 %	0.06 %
Apex	6	58,780	745,671	58,780	100.00 %	7.88 %
	7	58,780	745,671	0	0.00 %	0.00 %
Arapahoe	1	416	745,670	416	100.00 %	0.06 %
Archdale (Guilford)	10	380	745,671	380	100.00 %	0.05 %
Archdale (Randolph)	7	11,527	745,671	11,527	100.00 %	1.55 %
Archer Lodge	4	4,797	745,671	4,797	100.00 %	0.64 %
Asheboro	7	27,156	745,671	27,156	100.00 %	3.64 %
Asheville	14	94,589	745,670	94,589	100.00 %	12.69 %
Askewville	2	184	745,670	184	100.00 %	0.02 %
Atkinson	3	296	745,671	296	100.00 %	0.04 %
Atlantic Beach	1	1,364	745,670	1,364	100.00 %	0.18 %
Aulander	2	763	745,670	763	100.00 %	0.10 %
Aurora	1	455	745,670	455	100.00 %	0.06 %
Autryville	4	167	745,671	167	100.00 %	0.02 %
Ayden	1	4,977	745,670	4,977	100.00 %	0.67 %
Badin	8	2,024	745,670	2,024	100.00 %	0.27 %
Bailey	2	568	745,670	568	100.00 %	0.08 %
Bakersville	14	450	745,670	450	100.00 %	0.06 %
Bald Head Island	3	268	745,671	268	100.00 %	0.04 %
Banner Elk	14	1,049	745,670	1,049	100.00 %	0.14 %
Bath	1	245	745,670	245	100.00 %	0.03 %
Bayboro	1	1,161	745,670	1,161	100.00 %	0.16 %
Bear Grass	2	89	745,670	89	100.00 %	0.01 %
Beaufort	1	4,464	745,670	4,464	100.00 %	0.60 %
Beech Mountain (Avery)	14	62	745,670	62	100.00 %	0.01 %
Beech Mountain (Watauga)	14	613	745,670	613	100.00 %	0.08 %
Belhaven	1	1,410	745,670	1,410	100.00 %	0.19 %
Belmont	13	15,010	745,671	15,010	100.00 %	2.01 %
Belville	3	2,406	745,671	2,406	100.00 %	0.32 %
Belwood	13	857	745,671	857	100.00 %	0.11 %
Benson (Harnett)	4	0	745,671	0	0.00 %	0.00 %
Benson (Johnston)	4	3,967	745,671	3,967	100.00 %	0.53 %

Municipality by County - District Report

District Plan: SL 2021-174 Congress

Municipality	District	Total Muni Population	Total District Population	Muni Pop in District	Percent of Muni Pop in District	Percent of District Pop in Muni
Bermuda Run	10	3,120	745,671	3,120	100.00 %	0.42 %
Bessemer City	13	5,428	745,671	5,428	100.00 %	0.73 %
Bethania	12	344	745,670	344	100.00 %	0.05 %
Bethel	2	1,373	745,670	1,373	100.00 %	0.18 %
Beulaville	3	1,116	745,671	1,116	100.00 %	0.15 %
Biltmore Forest	14	1,409	745,670	1,409	100.00 %	0.19 %
Biscoe	8	1,848	745,670	1,848	100.00 %	0.25 %
Black Creek	2	692	745,670	692	100.00 %	0.09 %
Black Mountain	14	8,426	745,670	8,426	100.00 %	1.13 %
Bladenboro	3	1,648	745,671	1,648	100.00 %	0.22 %
Blowing Rock (Caldwell)	11	91	745,671	91	100.00 %	0.01 %
Blowing Rock (Watauga)	14	1,285	745,670	1,285	100.00 %	0.17 %
Boardman	3	166	745,671	166	100.00 %	0.02 %
Bogue	1	695	745,670	695	100.00 %	0.09 %
Boiling Spring Lakes	3	5,943	745,671	5,943	100.00 %	0.80 %
Boiling Springs	13	4,615	745,671	4,615	100.00 %	0.62 %
Bolivia	3	149	745,671	149	100.00 %	0.02 %
Bolton	3	519	745,671	519	100.00 %	0.07 %
Boone	14	19,092	745,670	19,092	100.00 %	2.56 %
Boonville	12	1,185	745,670	1,185	100.00 %	0.16 %
Bostic	13	355	745,671	355	100.00 %	0.05 %
Brevard	14	7,744	745,670	7,744	100.00 %	1.04 %
Bridgeton	1	349	745,670	349	100.00 %	0.05 %
Broadway (Harnett)	4	0	745,671	0	0.00 %	0.00 %
Broadway (Lee)	7	1,267	745,671	1,267	100.00 %	0.17 %
Brookford	12	442	745,670	442	100.00 %	0.06 %
Brunswick	3	973	745,671	973	100.00 %	0.13 %
Bryson City	14	1,558	745,670	1,558	100.00 %	0.21 %
Bunn	2	327	745,670	327	100.00 %	0.04 %
Burgaw	3	3,088	745,671	3,088	100.00 %	0.41 %
Burlington (Alamance)	7	55,481	745,671	55,481	100.00 %	7.44 %
Burlington (Guilford)	7	1,822	745,671	1,822	100.00 %	0.24 %
Burnsville	14	1,614	745,670	1,614	100.00 %	0.22 %
Butner	2	8,397	745,670	8,397	100.00 %	1.13 %
Cajah's Mountain	11	2,722	745,671	2,722	100.00 %	0.37 %
Calabash	3	2,011	745,671	2,011	100.00 %	0.27 %
Calypso	3	327	745,671	327	100.00 %	0.04 %
Cameron	8	244	745,670	244	100.00 %	0.03 %
Candor (Montgomery)	8	813	745,670	813	100.00 %	0.11 %
Candor (Moore)	8	0	745,670	0	0.00 %	0.00 %
Canton	14	4,422	745,670	4,422	100.00 %	0.59 %

Municipality by County - District Report

District Plan: SL 2021-174 Congress

Municipality	District	Total Muni Population	Total District Population	Muni Pop in District	Percent of Muni Pop in District	Percent of District Pop in Muni
Cape Carteret	1	2,224	745,670	2,224	100.00 %	0.30 %
Carolina Beach	3	6,564	745,671	6,564	100.00 %	0.88 %
Carolina Shores	3	4,588	745,671	4,588	100.00 %	0.62 %
Carrboro	6	21,295	745,671	21,295	100.00 %	2.86 %
Carthage	8	2,775	745,670	2,775	100.00 %	0.37 %
Cary (Chatham)	7	3,709	745,671	3,709	100.00 %	0.50 %
Cary (Wake)	5	171,012	745,671	0	0.00 %	0.00 %
	6	171,012	745,671	171,012	100.00 %	22.93 %
	7	171,012	745,671	0	0.00 %	0.00 %
Casar	13	305	745,671	305	100.00 %	0.04 %
Castalia	2	264	745,670	264	100.00 %	0.04 %
Caswell Beach	3	395	745,671	395	100.00 %	0.05 %
Catawba	12	702	745,670	702	100.00 %	0.09 %
Cedar Point	1	1,764	745,670	1,764	100.00 %	0.24 %
Cedar Rock	11	301	745,671	301	100.00 %	0.04 %
Cerro Gordo	3	131	745,671	131	100.00 %	0.02 %
Chadbourn	3	1,574	745,671	1,574	100.00 %	0.21 %
Chapel Hill (Durham)	6	2,906	745,671	2,906	100.00 %	0.39 %
Chapel Hill (Orange)	6	59,054	745,671	59,054	100.00 %	7.92 %
Charlotte	8	874,579	745,670	103,002	11.78 %	13.81 %
	9	874,579	745,670	722,091	82.56 %	96.84 %
	13	874,579	745,671	49,486	5.66 %	6.64 %
Cherryville	13	6,078	745,671	6,078	100.00 %	0.82 %
Chimney Rock Village	13	140	745,671	140	100.00 %	0.02 %
China Grove	10	4,434	745,671	4,434	100.00 %	0.59 %
Chocowinity	1	722	745,670	722	100.00 %	0.10 %
Claremont	12	1,692	745,670	1,692	100.00 %	0.23 %
Clarkton	3	614	745,671	614	100.00 %	0.08 %
Clayton (Johnston)	4	26,307	745,671	26,307	100.00 %	3.53 %
Clayton (Wake)	5	0	745,671	0	0.00 %	0.00 %
Clemmons	12	21,163	745,670	21,163	100.00 %	2.84 %
Cleveland	10	846	745,671	846	100.00 %	0.11 %
Clinton	4	8,383	745,671	8,383	100.00 %	1.12 %
Clyde	14	1,368	745,670	1,368	100.00 %	0.18 %
Coats	4	2,155	745,671	2,155	100.00 %	0.29 %
Cofield	2	267	745,670	267	100.00 %	0.04 %
Colerain	2	217	745,670	217	100.00 %	0.03 %
Columbia	1	610	745,670	610	100.00 %	0.08 %
Columbus	13	1,060	745,671	1,060	100.00 %	0.14 %
Como	2	67	745,670	67	100.00 %	0.01 %
Concord	10	105,240	745,671	105,240	100.00 %	14.11 %

Municipality by County - District Report

District Plan: SL 2021-174 Congress

Municipality	District	Total Muni Population	Total District Population	Muni Pop in District	Percent of Muni Pop in District	Percent of District Pop in Muni
Conetoe	2	198	745,670	198	100.00 %	0.03 %
Connelly Springs	13	1,529	745,671	1,529	100.00 %	0.21 %
Conover	12	8,421	745,670	8,421	100.00 %	1.13 %
Conway	2	752	745,670	752	100.00 %	0.10 %
Cooleemee	10	940	745,671	940	100.00 %	0.13 %
Cornelius	13	31,412	745,671	31,412	100.00 %	4.21 %
Cove City	1	378	745,670	378	100.00 %	0.05 %
Cramerton	13	5,296	745,671	5,296	100.00 %	0.71 %
Creedmoor	2	4,866	745,670	4,866	100.00 %	0.65 %
Creswell	2	207	745,670	207	100.00 %	0.03 %
Crossnore	14	143	745,670	143	100.00 %	0.02 %
Dallas	13	5,927	745,671	5,927	100.00 %	0.79 %
Danbury	11	189	745,671	189	100.00 %	0.03 %
Davidson (Iredell)	10	378	745,671	378	100.00 %	0.05 %
Davidson (Mecklenburg)	13	14,728	745,671	14,728	100.00 %	1.98 %
Dellview	13	6	745,671	6	100.00 %	0.00 %
Denton	7	1,494	745,671	1,494	100.00 %	0.20 %
	10	1,494	745,671	0	0.00 %	0.00 %
Dillsboro	14	213	745,670	213	100.00 %	0.03 %
Dobbins Heights	8	687	745,670	687	100.00 %	0.09 %
Dobson	11	1,462	745,671	1,462	100.00 %	0.20 %
Dortches	2	1,082	745,670	1,082	100.00 %	0.15 %
Dover	1	349	745,670	349	100.00 %	0.05 %
Drexel	13	1,760	745,671	1,760	100.00 %	0.24 %
Dublin	3	267	745,671	267	100.00 %	0.04 %
Duck	1	742	745,670	742	100.00 %	0.10 %
Dunn	4	8,446	745,671	8,446	100.00 %	1.13 %
Durham (Durham)	6	283,093	745,671	283,093	100.00 %	37.96 %
Durham (Orange)	6	144	745,671	144	100.00 %	0.02 %
Durham (Wake)	5	269	745,671	269	100.00 %	0.04 %
	6	269	745,671	0	0.00 %	0.00 %
Earl	13	198	745,671	198	100.00 %	0.03 %
East Arcadia	3	418	745,671	418	100.00 %	0.06 %
East Bend	12	634	745,670	634	100.00 %	0.09 %
East Laurinburg	8	234	745,670	234	100.00 %	0.03 %
East Spencer	10	1,567	745,671	1,567	100.00 %	0.21 %
Eastover	4	3,656	745,671	3,656	100.00 %	0.49 %
Eden	11	15,421	745,671	15,421	100.00 %	2.07 %
Edenton	1	4,460	745,670	4,460	100.00 %	0.60 %
Elizabeth City (Camden)	1	38	745,670	38	100.00 %	0.01 %
Elizabeth City (Pasquotank)	1	18,593	745,670	18,593	100.00 %	2.49 %

Municipality by County - District Report

District Plan: SL 2021-174 Congress

Municipality	District	Total Muni Population	Total District Population	Muni Pop in District	Percent of Muni Pop in District	Percent of District Pop in Muni
Elizabethtown	3	3,296	745,671	3,296	100.00 %	0.44 %
Elk Park	14	542	745,670	542	100.00 %	0.07 %
Elkin (Surry)	11	4,049	745,671	4,049	100.00 %	0.54 %
Elkin (Wilkes)	11	73	745,671	73	100.00 %	0.01 %
Ellenboro	13	723	745,671	723	100.00 %	0.10 %
Ellerbe	8	864	745,670	864	100.00 %	0.12 %
Elm City (Nash)	2	0	745,670	0	0.00 %	0.00 %
Elm City (Wilson)	2	1,218	745,670	1,218	100.00 %	0.16 %
Elon	7	11,336	745,671	11,336	100.00 %	1.52 %
Emerald Isle	1	3,847	745,670	3,847	100.00 %	0.52 %
Enfield	2	1,865	745,670	1,865	100.00 %	0.25 %
Erwin	4	4,542	745,671	4,542	100.00 %	0.61 %
Eureka	2	214	745,670	214	100.00 %	0.03 %
Everetts	2	150	745,670	150	100.00 %	0.02 %
Fair Bluff	3	709	745,671	709	100.00 %	0.10 %
Fairmont	3	2,191	745,671	2,191	100.00 %	0.29 %
Fairview	8	3,456	745,670	3,456	100.00 %	0.46 %
Faison (Duplin)	3	784	745,671	784	100.00 %	0.11 %
Faison (Sampson)	4	0	745,671	0	0.00 %	0.00 %
Faith	10	819	745,671	819	100.00 %	0.11 %
Falcon (Cumberland)	4	324	745,671	324	100.00 %	0.04 %
Falcon (Sampson)	4	0	745,671	0	0.00 %	0.00 %
Falkland	1	47	745,670	47	100.00 %	0.01 %
Fallston	13	627	745,671	627	100.00 %	0.08 %
Farmville	1	4,461	745,670	4,461	100.00 %	0.60 %
Fayetteville	4	208,501	745,671	208,501	100.00 %	27.96 %
Flat Rock	14	3,486	745,670	3,486	100.00 %	0.47 %
Fletcher	14	7,987	745,670	7,987	100.00 %	1.07 %
Fontana Dam	14	13	745,670	13	100.00 %	0.00 %
Forest City	13	7,377	745,671	7,377	100.00 %	0.99 %
Forest Hills	14	303	745,670	303	100.00 %	0.04 %
Fountain	1	385	745,670	385	100.00 %	0.05 %
Four Oaks	4	2,158	745,671	2,158	100.00 %	0.29 %
Foxfire	8	1,288	745,670	1,288	100.00 %	0.17 %
Franklin	14	4,175	745,670	4,175	100.00 %	0.56 %
Franklinton	2	2,456	745,670	2,456	100.00 %	0.33 %
Franklinville	7	1,197	745,671	1,197	100.00 %	0.16 %
Fremont	2	1,196	745,670	1,196	100.00 %	0.16 %
Fuquay-Varina (Harnett)	7	0	745,671	0	0.00 %	0.00 %
Fuquay-Varina (Wake)	5	34,152	745,671	0	0.00 %	0.00 %
	7	34,152	745,671	34,152	100.00 %	4.58 %

Municipality by County - District Report

District Plan: SL 2021-174 Congress

Municipality	District	Total Muni Population	Total District Population	Muni Pop in District	Percent of Muni Pop in District	Percent of District Pop in Muni
Gamewell	11	3,702	745,671	3,702	100.00 %	0.50 %
Garland	4	595	745,671	595	100.00 %	0.08 %
Garner	5	31,159	745,671	31,159	100.00 %	4.18 %
	7	31,159	745,671	0	0.00 %	0.00 %
Garysburg	2	904	745,670	904	100.00 %	0.12 %
Gaston	2	1,008	745,670	1,008	100.00 %	0.14 %
Gastonia	13	80,411	745,671	80,411	100.00 %	10.78 %
Gatesville	1	267	745,670	267	100.00 %	0.04 %
Gibson	8	449	745,670	449	100.00 %	0.06 %
Gibsonville (Alamance)	7	4,278	745,671	4,278	100.00 %	0.57 %
Gibsonville (Guilford)	7	4,642	745,671	4,642	100.00 %	0.62 %
Glen Alpine	13	1,529	745,671	1,529	100.00 %	0.21 %
Godwin	4	128	745,671	128	100.00 %	0.02 %
Goldsboro	2	33,657	745,670	33,657	100.00 %	4.51 %
Goldston	7	234	745,671	234	100.00 %	0.03 %
Graham	7	17,157	745,671	17,157	100.00 %	2.30 %
Grandfather Village	14	95	745,670	95	100.00 %	0.01 %
Granite Falls	11	4,965	745,671	4,965	100.00 %	0.67 %
Granite Quarry	10	2,984	745,671	2,984	100.00 %	0.40 %
Grantsboro	1	692	745,670	692	100.00 %	0.09 %
Green Level	7	3,152	745,671	3,152	100.00 %	0.42 %
Greenevers	3	567	745,671	567	100.00 %	0.08 %
Greensboro	7	299,035	745,671	16,830	5.63 %	2.26 %
	10	299,035	745,671	10,196	3.41 %	1.37 %
	11	299,035	745,671	272,009	90.96 %	36.48 %
Greenville	1	87,521	745,670	87,521	100.00 %	11.74 %
Grifton (Lenoir)	1	147	745,670	147	100.00 %	0.02 %
Grifton (Pitt)	1	2,301	745,670	2,301	100.00 %	0.31 %
Grimesland	1	386	745,670	386	100.00 %	0.05 %
Grover	13	802	745,671	802	100.00 %	0.11 %
Halifax	2	170	745,670	170	100.00 %	0.02 %
Hamilton	2	306	745,670	306	100.00 %	0.04 %
Hamlet	8	6,025	745,670	6,025	100.00 %	0.81 %
Harmony	12	543	745,670	543	100.00 %	0.07 %
Harrells (Duplin)	3	0	745,671	0	0.00 %	0.00 %
Harrells (Sampson)	4	160	745,671	160	100.00 %	0.02 %
Harrellsville	2	85	745,670	85	100.00 %	0.01 %
Harrisburg	10	18,967	745,671	18,967	100.00 %	2.54 %
Hassell	2	49	745,670	49	100.00 %	0.01 %
Havelock	1	16,621	745,670	16,621	100.00 %	2.23 %
Haw River	7	2,252	745,671	2,252	100.00 %	0.30 %

Municipality by County - District Report

District Plan: SL 2021-174 Congress

Municipality	District	Total Muni Population	Total District Population	Muni Pop in District	Percent of Muni Pop in District	Percent of District Pop in Muni
Hayesville	14	461	745,670	461	100.00 %	0.06 %
Hemby Bridge	8	1,614	745,670	1,614	100.00 %	0.22 %
Henderson	2	15,060	745,670	15,060	100.00 %	2.02 %
Hendersonville	14	15,137	745,670	15,137	100.00 %	2.03 %
Hertford	1	1,934	745,670	1,934	100.00 %	0.26 %
Hickory (Burke)	13	79	745,671	79	100.00 %	0.01 %
Hickory (Caldwell)	11	32	745,671	32	100.00 %	0.00 %
Hickory (Catawba)	12	43,379	745,670	43,379	100.00 %	5.82 %
High Point (Davidson)	10	6,646	745,671	6,646	100.00 %	0.89 %
High Point (Forsyth)	12	84	745,670	84	100.00 %	0.01 %
High Point (Guilford)	10	107,321	745,671	107,321	100.00 %	14.39 %
High Point (Randolph)	7	8	745,671	8	100.00 %	0.00 %
High Shoals	13	595	745,671	595	100.00 %	0.08 %
Highlands (Jackson)	14	12	745,670	12	100.00 %	0.00 %
Highlands (Macon)	14	1,060	745,670	1,060	100.00 %	0.14 %
Hildebran	13	1,679	745,671	1,679	100.00 %	0.23 %
Hillsborough	6	9,660	745,671	9,660	100.00 %	1.30 %
Hobgood	2	268	745,670	268	100.00 %	0.04 %
Hoffman	8	418	745,670	418	100.00 %	0.06 %
Holden Beach	3	921	745,671	921	100.00 %	0.12 %
Holly Ridge	3	4,171	745,671	4,171	100.00 %	0.56 %
Holly Springs	7	41,239	745,671	41,239	100.00 %	5.53 %
Hookerton	2	413	745,670	413	100.00 %	0.06 %
Hope Mills	4	17,808	745,671	17,808	100.00 %	2.39 %
Hot Springs	14	520	745,670	520	100.00 %	0.07 %
Hudson	11	3,780	745,671	3,780	100.00 %	0.51 %
Huntersville	13	61,376	745,671	61,376	100.00 %	8.23 %
Indian Beach	1	223	745,670	223	100.00 %	0.03 %
Indian Trail	8	39,997	745,670	39,997	100.00 %	5.36 %
Jackson	2	430	745,670	430	100.00 %	0.06 %
Jacksonville	1	72,723	745,670	72,723	100.00 %	9.75 %
	3	72,723	745,671	0	0.00 %	0.00 %
Jamestown	10	3,668	745,671	3,668	100.00 %	0.49 %
Jamesville	2	424	745,670	424	100.00 %	0.06 %
Jefferson	11	1,622	745,671	1,622	100.00 %	0.22 %
Jonesville	12	2,308	745,670	2,308	100.00 %	0.31 %
Kannapolis (Cabarrus)	10	42,846	745,671	42,846	100.00 %	5.75 %
Kannapolis (Rowan)	10	10,268	745,671	10,268	100.00 %	1.38 %
Kelford	2	203	745,670	203	100.00 %	0.03 %
Kenansville	3	770	745,671	770	100.00 %	0.10 %
Kenly (Johnston)	4	1,293	745,671	1,293	100.00 %	0.17 %

Municipality by County - District Report

District Plan: SL 2021-174 Congress

Municipality	District	Total Muni Population	Total District Population	Muni Pop in District	Percent of Muni Pop in District	Percent of District Pop in Muni
Kenly (Wilson)	2	198	745,670	198	100.00 %	0.03 %
Kernersville (Forsyth)	12	25,947	745,670	25,947	100.00 %	3.48 %
Kernersville (Guilford)	10	502	745,671	502	100.00 %	0.07 %
Kill Devil Hills	1	7,656	745,670	7,656	100.00 %	1.03 %
King (Forsyth)	12	591	745,670	591	100.00 %	0.08 %
King (Stokes)	11	6,606	745,671	6,606	100.00 %	0.89 %
Kings Mountain (Cleveland)	13	10,032	745,671	10,032	100.00 %	1.35 %
Kings Mountain (Gaston)	13	1,110	745,671	1,110	100.00 %	0.15 %
Kingstown	13	656	745,671	656	100.00 %	0.09 %
Kinston	1	19,900	745,670	19,900	100.00 %	2.67 %
Kittrell	2	132	745,670	132	100.00 %	0.02 %
Kitty Hawk	1	3,689	745,670	3,689	100.00 %	0.49 %
Knightdale	5	19,435	745,671	19,435	100.00 %	2.61 %
Kure Beach	3	2,191	745,671	2,191	100.00 %	0.29 %
La Grange	1	2,595	745,670	2,595	100.00 %	0.35 %
Lake Lure	13	1,365	745,671	1,365	100.00 %	0.18 %
Lake Park	8	3,269	745,670	3,269	100.00 %	0.44 %
Lake Santeetlah	14	38	745,670	38	100.00 %	0.01 %
Lake Waccamaw	3	1,296	745,671	1,296	100.00 %	0.17 %
Landis	10	3,690	745,671	3,690	100.00 %	0.49 %
Lansing	11	126	745,671	126	100.00 %	0.02 %
Lasker	2	64	745,670	64	100.00 %	0.01 %
Lattimore	13	406	745,671	406	100.00 %	0.05 %
Laurel Park	14	2,250	745,670	2,250	100.00 %	0.30 %
Laurinburg	8	14,978	745,670	14,978	100.00 %	2.01 %
Lawndale	13	570	745,671	570	100.00 %	0.08 %
Leggett	2	37	745,670	37	100.00 %	0.00 %
Leland	3	22,908	745,671	22,908	100.00 %	3.07 %
Lenoir	11	18,352	745,671	18,352	100.00 %	2.46 %
Lewiston Woodville	2	426	745,670	426	100.00 %	0.06 %
Lewisville	12	13,381	745,670	13,381	100.00 %	1.79 %
Lexington	7	19,632	745,671	19,632	100.00 %	2.63 %
	10	19,632	745,671	0	0.00 %	0.00 %
Liberty	7	2,655	745,671	2,655	100.00 %	0.36 %
Lilesville	8	395	745,670	395	100.00 %	0.05 %
Lillington	4	4,735	745,671	4,735	100.00 %	0.63 %
Lincolnton	12	11,091	745,670	11,091	100.00 %	1.49 %
Linden	4	136	745,671	136	100.00 %	0.02 %
Littleton	2	559	745,670	559	100.00 %	0.07 %
Locust (Cabarrus)	10	541	745,671	541	100.00 %	0.07 %
Locust (Stanly)	8	3,996	745,670	3,996	100.00 %	0.54 %

Municipality by County - District Report

District Plan: SL 2021-174 Congress

Municipality	District	Total Muni Population	Total District Population	Muni Pop in District	Percent of Muni Pop in District	Percent of District Pop in Muni
Long View (Burke)	13	735	745,671	735	100.00 %	0.10 %
Long View (Catawba)	12	4,353	745,670	4,353	100.00 %	0.58 %
Louisburg	2	3,064	745,670	3,064	100.00 %	0.41 %
Love Valley	12	154	745,670	154	100.00 %	0.02 %
Lowell	13	3,654	745,671	3,654	100.00 %	0.49 %
Lucama	2	1,036	745,670	1,036	100.00 %	0.14 %
Lumber Bridge	3	82	745,671	82	100.00 %	0.01 %
Lumberton	3	19,025	745,671	19,025	100.00 %	2.55 %
Macclesfield	2	413	745,670	413	100.00 %	0.06 %
Macon	2	110	745,670	110	100.00 %	0.01 %
Madison	11	2,129	745,671	2,129	100.00 %	0.29 %
Maggie Valley	14	1,687	745,670	1,687	100.00 %	0.23 %
Magnolia	3	831	745,671	831	100.00 %	0.11 %
Maiden (Catawba)	12	3,736	745,670	3,736	100.00 %	0.50 %
Maiden (Lincoln)	12	0	745,670	0	0.00 %	0.00 %
Manteo	1	1,600	745,670	1,600	100.00 %	0.21 %
Marietta	3	111	745,671	111	100.00 %	0.01 %
Marion	13	7,717	745,671	7,717	100.00 %	1.03 %
Mars Hill	14	2,007	745,670	2,007	100.00 %	0.27 %
Marshall	14	777	745,670	777	100.00 %	0.10 %
Marshville	8	2,522	745,670	2,522	100.00 %	0.34 %
Marvin	8	6,358	745,670	6,358	100.00 %	0.85 %
Matthews	8	29,435	745,670	29,435	100.00 %	3.95 %
Maxton (Robeson)	3	1,902	745,671	1,902	100.00 %	0.26 %
Maxton (Scotland)	8	208	745,670	208	100.00 %	0.03 %
Mayodan	11	2,418	745,671	2,418	100.00 %	0.32 %
Maysville	1	818	745,670	818	100.00 %	0.11 %
McAdenville	13	890	745,671	890	100.00 %	0.12 %
McDonald	3	94	745,671	94	100.00 %	0.01 %
McFarlan	8	94	745,670	94	100.00 %	0.01 %
Mebane (Alamance)	7	14,626	745,671	14,626	100.00 %	1.96 %
Mebane (Orange)	6	3,171	745,671	3,171	100.00 %	0.43 %
Mesic	1	144	745,670	144	100.00 %	0.02 %
Micro	4	458	745,671	458	100.00 %	0.06 %
Middleburg	2	101	745,670	101	100.00 %	0.01 %
Middlesex	2	912	745,670	912	100.00 %	0.12 %
Midland (Cabarrus)	10	4,684	745,671	4,684	100.00 %	0.63 %
Midland (Mecklenburg)	8	0	745,670	0	0.00 %	0.00 %
Midway	10	4,742	745,671	4,742	100.00 %	0.64 %
Mills River	14	7,078	745,670	7,078	100.00 %	0.95 %
Milton	2	155	745,670	155	100.00 %	0.02 %

Municipality by County - District Report

District Plan: SL 2021-174 Congress

Municipality	District	Total Muni Population	Total District Population	Muni Pop in District	Percent of Muni Pop in District	Percent of District Pop in Muni
Mineral Springs	8	3,159	745,670	3,159	100.00 %	0.42 %
Minnesott Beach	1	530	745,670	530	100.00 %	0.07 %
Mint Hill (Mecklenburg)	8	26,444	745,670	26,444	100.00 %	3.55 %
	9	26,444	745,670	0	0.00 %	0.00 %
Mint Hill (Union)	8	6	745,670	6	100.00 %	0.00 %
Misenheimer	8	650	745,670	650	100.00 %	0.09 %
Mocksville	10	5,900	745,671	5,900	100.00 %	0.79 %
Momeyer	2	277	745,670	277	100.00 %	0.04 %
Monroe	8	34,562	745,670	34,562	100.00 %	4.64 %
Montreat	14	901	745,670	901	100.00 %	0.12 %
Mooresboro	13	293	745,671	293	100.00 %	0.04 %
Mooresville	10	50,193	745,671	50,193	100.00 %	6.73 %
Morehead City	1	9,556	745,670	9,556	100.00 %	1.28 %
Morganton	13	17,474	745,671	17,474	100.00 %	2.34 %
Morrisville (Durham)	6	207	745,671	207	100.00 %	0.03 %
Morrisville (Wake)	6	29,423	745,671	29,423	100.00 %	3.95 %
Morven	8	329	745,670	329	100.00 %	0.04 %
Mount Airy	11	10,676	745,671	10,676	100.00 %	1.43 %
Mount Gilead	8	1,171	745,670	1,171	100.00 %	0.16 %
Mount Holly	13	17,703	745,671	17,703	100.00 %	2.37 %
Mount Olive (Duplin)	3	5	745,671	5	100.00 %	0.00 %
Mount Olive (Wayne)	2	4,193	745,670	4,193	100.00 %	0.56 %
Mount Pleasant	10	1,671	745,671	1,671	100.00 %	0.22 %
Murfreesboro	2	2,619	745,670	2,619	100.00 %	0.35 %
Murphy	14	1,608	745,670	1,608	100.00 %	0.22 %
Nags Head	1	3,168	745,670	3,168	100.00 %	0.42 %
Nashville	2	5,632	745,670	5,632	100.00 %	0.76 %
Navassa	3	1,367	745,671	1,367	100.00 %	0.18 %
New Bern	1	31,291	745,670	31,291	100.00 %	4.20 %
New London	8	607	745,670	607	100.00 %	0.08 %
Newland	14	715	745,670	715	100.00 %	0.10 %
Newport	1	4,364	745,670	4,364	100.00 %	0.59 %
Newton	12	13,148	745,670	13,148	100.00 %	1.76 %
Newton Grove	4	585	745,671	585	100.00 %	0.08 %
Norlina	2	920	745,670	920	100.00 %	0.12 %
Norman	8	100	745,670	100	100.00 %	0.01 %
North Topsail Beach	3	1,005	745,671	1,005	100.00 %	0.13 %
North Wilkesboro	11	4,382	745,671	4,382	100.00 %	0.59 %
Northwest	3	703	745,671	703	100.00 %	0.09 %
Norwood	8	2,367	745,670	2,367	100.00 %	0.32 %
Oak City	2	266	745,670	266	100.00 %	0.04 %

Municipality by County - District Report

District Plan: SL 2021-174 Congress

Municipality	District	Total Muni Population	Total District Population	Muni Pop in District	Percent of Muni Pop in District	Percent of District Pop in Muni
Oak Island	3	8,396	745,671	8,396	100.00 %	1.13 %
Oak Ridge	11	7,474	745,671	7,474	100.00 %	1.00 %
Oakboro	8	2,128	745,670	2,128	100.00 %	0.29 %
Ocean Isle Beach	3	867	745,671	867	100.00 %	0.12 %
Old Fort	13	811	745,671	811	100.00 %	0.11 %
Oriental	1	880	745,670	880	100.00 %	0.12 %
Orrum	3	59	745,671	59	100.00 %	0.01 %
Ossipee	7	536	745,671	536	100.00 %	0.07 %
Oxford	2	8,628	745,670	8,628	100.00 %	1.16 %
Pantego	1	164	745,670	164	100.00 %	0.02 %
Parkton	3	504	745,671	504	100.00 %	0.07 %
Parmele	2	243	745,670	243	100.00 %	0.03 %
Patterson Springs	13	571	745,671	571	100.00 %	0.08 %
Peachland	8	390	745,670	390	100.00 %	0.05 %
Peletier	1	769	745,670	769	100.00 %	0.10 %
Pembroke	3	2,823	745,671	2,823	100.00 %	0.38 %
Pikeville	2	712	745,670	712	100.00 %	0.10 %
Pilot Mountain	11	1,440	745,671	1,440	100.00 %	0.19 %
Pine Knoll Shores	1	1,388	745,670	1,388	100.00 %	0.19 %
Pine Level	4	2,046	745,671	2,046	100.00 %	0.27 %
Pinebluff	8	1,473	745,670	1,473	100.00 %	0.20 %
Pinehurst	8	17,581	745,670	17,581	100.00 %	2.36 %
Pinetops	2	1,200	745,670	1,200	100.00 %	0.16 %
Pineville	8	10,602	745,670	0	0.00 %	0.00 %
	9	10,602	745,670	0	0.00 %	0.00 %
	13	10,602	745,671	10,602	100.00 %	1.42 %
Pink Hill	1	451	745,670	451	100.00 %	0.06 %
Pittsboro	7	4,537	745,671	4,537	100.00 %	0.61 %
Pleasant Garden	7	5,000	745,671	5,000	100.00 %	0.67 %
	10	5,000	745,671	0	0.00 %	0.00 %
Plymouth	2	3,320	745,670	3,320	100.00 %	0.45 %
Polkton	8	2,250	745,670	2,250	100.00 %	0.30 %
Polkville	13	516	745,671	516	100.00 %	0.07 %
Pollocksville	1	268	745,670	268	100.00 %	0.04 %
Powellsville	2	189	745,670	189	100.00 %	0.03 %
Princeton	4	1,315	745,671	1,315	100.00 %	0.18 %
Princeville	2	1,254	745,670	1,254	100.00 %	0.17 %
Proctorville	3	121	745,671	121	100.00 %	0.02 %
Raeford	8	4,559	745,670	4,559	100.00 %	0.61 %
Raleigh (Durham)	6	1,559	745,671	1,559	100.00 %	0.21 %

Municipality by County - District Report

District Plan: SL 2021-174 Congress

Municipality	District	Total Muni Population	Total District Population	Muni Pop in District	Percent of Muni Pop in District	Percent of District Pop in Muni
Raleigh (Wake)	5	466,106	745,671	466,106	100.00 %	62.51 %
	6	466,106	745,671	0	0.00 %	0.00 %
Ramseur	7	1,774	745,671	1,774	100.00 %	0.24 %
Randleman	7	4,595	745,671	4,595	100.00 %	0.62 %
Ranlo	13	4,511	745,671	4,511	100.00 %	0.60 %
Raynham	3	60	745,671	60	100.00 %	0.01 %
Red Cross	8	762	745,670	762	100.00 %	0.10 %
Red Oak	2	3,342	745,670	3,342	100.00 %	0.45 %
Red Springs (Hoke)	8	0	745,670	0	0.00 %	0.00 %
Red Springs (Robeson)	3	3,087	745,671	3,087	100.00 %	0.41 %
Reidsville	11	14,583	745,671	14,583	100.00 %	1.96 %
Rennert	3	275	745,671	275	100.00 %	0.04 %
Rhodhiss (Burke)	13	639	745,671	639	100.00 %	0.09 %
Rhodhiss (Caldwell)	11	358	745,671	358	100.00 %	0.05 %
Rich Square	2	894	745,670	894	100.00 %	0.12 %
Richfield	8	582	745,670	582	100.00 %	0.08 %
Richlands	3	2,287	745,671	2,287	100.00 %	0.31 %
River Bend	1	2,902	745,670	2,902	100.00 %	0.39 %
Roanoke Rapids	2	15,229	745,670	15,229	100.00 %	2.04 %
Robbins	8	1,168	745,670	1,168	100.00 %	0.16 %
Robbinsville	14	597	745,670	597	100.00 %	0.08 %
Robersonville	2	1,269	745,670	1,269	100.00 %	0.17 %
Rockingham	8	9,243	745,670	9,243	100.00 %	1.24 %
Rockwell	10	2,302	745,671	2,302	100.00 %	0.31 %
Rocky Mount (Edgecombe)	2	15,414	745,670	15,414	100.00 %	2.07 %
Rocky Mount (Nash)	2	38,927	745,670	38,927	100.00 %	5.22 %
Rolesville	5	9,475	745,671	9,475	100.00 %	1.27 %
Ronda	11	438	745,671	438	100.00 %	0.06 %
Roper	2	485	745,670	485	100.00 %	0.07 %
Rose Hill	3	1,371	745,671	1,371	100.00 %	0.18 %
Roseboro	4	1,163	745,671	1,163	100.00 %	0.16 %
Rosman	14	701	745,670	701	100.00 %	0.09 %
Rowland	3	885	745,671	885	100.00 %	0.12 %
Roxboro	2	8,134	745,670	8,134	100.00 %	1.09 %
Roxobel	2	187	745,670	187	100.00 %	0.03 %
Rural Hall	12	3,351	745,670	3,351	100.00 %	0.45 %
Ruth	13	347	745,671	347	100.00 %	0.05 %
Rutherford College (Burke)	13	1,226	745,671	1,226	100.00 %	0.16 %
Rutherford College (Caldwell)	11	0	745,671	0	0.00 %	0.00 %
Rutherfordton	13	3,640	745,671	3,640	100.00 %	0.49 %
Salemburg	4	457	745,671	457	100.00 %	0.06 %

Municipality by County - District Report

District Plan: SL 2021-174 Congress

Municipality	District	Total Muni Population	Total District Population	Muni Pop in District	Percent of Muni Pop in District	Percent of District Pop in Muni
Salisbury	10	35,540	745,671	35,540	100.00 %	4.77 %
Saluda (Henderson)	14	11	745,670	11	100.00 %	0.00 %
Saluda (Polk)	13	620	745,671	620	100.00 %	0.08 %
Sandy Creek	3	248	745,671	248	100.00 %	0.03 %
Sandyfield	3	430	745,671	430	100.00 %	0.06 %
Sanford	7	30,261	745,671	30,261	100.00 %	4.06 %
Saratoga	2	353	745,670	353	100.00 %	0.05 %
Sawmills	11	5,020	745,671	5,020	100.00 %	0.67 %
Scotland Neck	2	1,640	745,670	1,640	100.00 %	0.22 %
Seaboard	2	542	745,670	542	100.00 %	0.07 %
Seagrove	7	235	745,671	235	100.00 %	0.03 %
Sedalia	7	676	745,671	676	100.00 %	0.09 %
Selma	4	6,317	745,671	6,317	100.00 %	0.85 %
Seven Devils (Avery)	14	38	745,670	38	100.00 %	0.01 %
Seven Devils (Watauga)	11	275	745,671	275	100.00 %	0.04 %
Seven Springs	2	55	745,670	55	100.00 %	0.01 %
Severn	2	191	745,670	191	100.00 %	0.03 %
Shallotte	3	4,185	745,671	4,185	100.00 %	0.56 %
Sharpsburg (Edgecombe)	2	215	745,670	215	100.00 %	0.03 %
Sharpsburg (Nash)	2	1,061	745,670	1,061	100.00 %	0.14 %
Sharpsburg (Wilson)	2	421	745,670	421	100.00 %	0.06 %
Shelby	13	21,918	745,671	21,918	100.00 %	2.94 %
Siler City	7	7,702	745,671	7,702	100.00 %	1.03 %
Simpson	1	390	745,670	390	100.00 %	0.05 %
Sims	2	275	745,670	275	100.00 %	0.04 %
Smithfield	4	11,292	745,671	11,292	100.00 %	1.51 %
Snow Hill	2	1,481	745,670	1,481	100.00 %	0.20 %
Southern Pines	8	15,545	745,670	15,545	100.00 %	2.08 %
Southern Shores	1	3,090	745,670	3,090	100.00 %	0.41 %
Southport	3	3,971	745,671	3,971	100.00 %	0.53 %
Sparta	11	1,834	745,671	1,834	100.00 %	0.25 %
Speed	2	63	745,670	63	100.00 %	0.01 %
Spencer	10	3,308	745,671	3,308	100.00 %	0.44 %
Spencer Mountain	13	0	745,671	0	0.00 %	0.00 %
Spindale	13	4,225	745,671	4,225	100.00 %	0.57 %
Spring Hope	2	1,309	745,670	1,309	100.00 %	0.18 %
Spring Lake	4	11,660	745,671	11,660	100.00 %	1.56 %
Spruce Pine	14	2,194	745,670	2,194	100.00 %	0.29 %
St. Helena	3	417	745,671	417	100.00 %	0.06 %
St. James	3	6,529	745,671	6,529	100.00 %	0.88 %
St. Pauls	3	2,045	745,671	2,045	100.00 %	0.27 %

Municipality by County - District Report

District Plan: SL 2021-174 Congress

Municipality	District	Total Muni Population	Total District Population	Muni Pop in District	Percent of Muni Pop in District	Percent of District Pop in Muni
Staley	7	397	745,671	397	100.00 %	0.05 %
Stallings (Mecklenburg)	8	384	745,670	384	100.00 %	0.05 %
Stallings (Union)	8	15,728	745,670	15,728	100.00 %	2.11 %
Stanfield	8	1,585	745,670	1,585	100.00 %	0.21 %
Stanley	13	3,963	745,671	3,963	100.00 %	0.53 %
Stantonsburg	2	762	745,670	762	100.00 %	0.10 %
Star	8	806	745,670	806	100.00 %	0.11 %
Statesville	10	28,419	745,671	0	0.00 %	0.00 %
	12	28,419	745,670	28,419	100.00 %	3.81 %
Stedman	4	1,277	745,671	1,277	100.00 %	0.17 %
Stem	2	960	745,670	960	100.00 %	0.13 %
Stokesdale	11	5,924	745,671	5,924	100.00 %	0.79 %
Stoneville	11	1,308	745,671	1,308	100.00 %	0.18 %
Stonewall	1	214	745,670	214	100.00 %	0.03 %
Stovall	2	324	745,670	324	100.00 %	0.04 %
Sugar Mountain	14	371	745,670	371	100.00 %	0.05 %
Summerfield	11	10,951	745,671	10,951	100.00 %	1.47 %
Sunset Beach	3	4,175	745,671	4,175	100.00 %	0.56 %
Surf City (Onslow)	3	334	745,671	334	100.00 %	0.04 %
Surf City (Pender)	3	3,533	745,671	3,533	100.00 %	0.47 %
Swansboro	1	3,744	745,670	3,744	100.00 %	0.50 %
Swepsonville	7	2,445	745,671	2,445	100.00 %	0.33 %
Sylva	14	2,578	745,670	2,578	100.00 %	0.35 %
Tabor City	3	3,781	745,671	3,781	100.00 %	0.51 %
Tar Heel	3	90	745,671	90	100.00 %	0.01 %
Tarboro	2	10,721	745,670	10,721	100.00 %	1.44 %
Taylorsville	11	2,320	745,671	2,320	100.00 %	0.31 %
Taylortown	8	634	745,670	634	100.00 %	0.09 %
Teachey	3	448	745,671	448	100.00 %	0.06 %
Thomasville (Davidson)	7	26,662	745,671	26,662	100.00 %	3.58 %
Thomasville (Randolph)	7	521	745,671	521	100.00 %	0.07 %
Tobaccoville (Forsyth)	12	2,578	745,670	2,578	100.00 %	0.35 %
Tobaccoville (Stokes)	11	0	745,671	0	0.00 %	0.00 %
Topsail Beach	3	461	745,671	461	100.00 %	0.06 %
Trent Woods	1	4,074	745,670	4,074	100.00 %	0.55 %
Trenton	1	238	745,670	238	100.00 %	0.03 %
Trinity	7	7,006	745,671	7,006	100.00 %	0.94 %
Troutman	10	3,698	745,671	3,698	100.00 %	0.50 %
Troy	8	2,850	745,670	2,850	100.00 %	0.38 %
Tryon	13	1,562	745,671	1,562	100.00 %	0.21 %
Turkey	4	213	745,671	213	100.00 %	0.03 %

Municipality by County - District Report

District Plan: SL 2021-174 Congress

Municipality	District	Total Muni Population	Total District Population	Muni Pop in District	Percent of Muni Pop in District	Percent of District Pop in Muni
Unionville	8	6,643	745,670	6,643	100.00 %	0.89 %
Valdese	13	4,689	745,671	4,689	100.00 %	0.63 %
Vanceboro	1	869	745,670	869	100.00 %	0.12 %
Vandemere	1	246	745,670	246	100.00 %	0.03 %
Varnamtown	3	525	745,671	525	100.00 %	0.07 %
Vass	8	952	745,670	952	100.00 %	0.13 %
Waco	13	310	745,671	310	100.00 %	0.04 %
Wade	4	638	745,671	638	100.00 %	0.09 %
Wadesboro	8	5,008	745,670	5,008	100.00 %	0.67 %
Wagram	8	615	745,670	615	100.00 %	0.08 %
Wake Forest (Franklin)	2	1,504	745,670	1,504	100.00 %	0.20 %
Wake Forest (Wake)	5	46,097	745,671	46,097	100.00 %	6.18 %
Walkertown	12	5,692	745,670	5,692	100.00 %	0.76 %
Wallace (Duplin)	3	3,413	745,671	3,413	100.00 %	0.46 %
Wallace (Pender)	3	0	745,671	0	0.00 %	0.00 %
Wallburg	10	3,051	745,671	3,051	100.00 %	0.41 %
Walnut Cove	11	1,586	745,671	1,586	100.00 %	0.21 %
Walnut Creek	2	1,084	745,670	1,084	100.00 %	0.15 %
Walstonburg	2	193	745,670	193	100.00 %	0.03 %
Warrenton	2	851	745,670	851	100.00 %	0.11 %
Warsaw	3	2,733	745,671	2,733	100.00 %	0.37 %
Washington	1	9,875	745,670	9,875	100.00 %	1.32 %
Washington Park	1	392	745,670	392	100.00 %	0.05 %
Watha	3	181	745,671	181	100.00 %	0.02 %
Waxhaw	8	20,534	745,670	20,534	100.00 %	2.75 %
Waynesville	14	10,140	745,670	10,140	100.00 %	1.36 %
Weaverville	14	4,567	745,670	4,567	100.00 %	0.61 %
Webster	14	372	745,670	372	100.00 %	0.05 %
Weddington (Mecklenburg)	8	5	745,670	5	100.00 %	0.00 %
Weddington (Union)	8	13,176	745,670	13,176	100.00 %	1.77 %
Weldon	2	1,444	745,670	1,444	100.00 %	0.19 %
Wendell	5	9,793	745,671	9,793	100.00 %	1.31 %
Wentworth	11	2,662	745,671	2,662	100.00 %	0.36 %
Wesley Chapel	8	8,681	745,670	8,681	100.00 %	1.16 %
West Jefferson	11	1,279	745,671	1,279	100.00 %	0.17 %
Whispering Pines	8	4,987	745,670	4,987	100.00 %	0.67 %
Whitakers (Edgecombe)	2	290	745,670	290	100.00 %	0.04 %
Whitakers (Nash)	2	337	745,670	337	100.00 %	0.05 %
White Lake	3	843	745,671	843	100.00 %	0.11 %
Whiteville	3	4,766	745,671	4,766	100.00 %	0.64 %
Whitsett	7	584	745,671	584	100.00 %	0.08 %

Municipality by County - District Report

District Plan: SL 2021-174 Congress

Municipality	District	Total Muni Population	Total District Population	Muni Pop in District	Percent of Muni Pop in District	Percent of District Pop in Muni
Wilkesboro	11	3,687	745,671	3,687	100.00 %	0.49 %
Williamston	2	5,248	745,670	5,248	100.00 %	0.70 %
Wilmington	3	115,451	745,671	115,451	100.00 %	15.48 %
Wilson	2	47,851	745,670	47,851	100.00 %	6.42 %
Wilson's Mills	4	2,534	745,671	2,534	100.00 %	0.34 %
Windsor	2	3,582	745,670	3,582	100.00 %	0.48 %
Winfall	1	555	745,670	555	100.00 %	0.07 %
Wingate	8	4,055	745,670	4,055	100.00 %	0.54 %
Winston-Salem	12	249,545	745,670	249,545	100.00 %	33.47 %
Winterville	1	10,462	745,670	10,462	100.00 %	1.40 %
Winton	2	629	745,670	629	100.00 %	0.08 %
Woodfin	14	7,936	745,670	7,936	100.00 %	1.06 %
Woodland	2	557	745,670	557	100.00 %	0.07 %
Wrightsville Beach	3	2,473	745,671	2,473	100.00 %	0.33 %
Yadkinville	12	2,995	745,670	2,995	100.00 %	0.40 %
Yanceyville	2	1,937	745,670	1,937	100.00 %	0.26 %
Youngsville	2	2,016	745,670	2,016	100.00 %	0.27 %
Zebulon (Johnston)	4	0	745,671	0	0.00 %	0.00 %
Zebulon (Wake)	5	6,903	745,671	6,903	100.00 %	0.93 %
			Total:	**6,017,605**		

Number of municipalities split within counties: 15

Display: all municipalities

District - Municipality by County Report

District Plan: SL 2021-174 Congress

District	Municipality	Total District Population	Total Muni Population	District Pop in Muni	Percent of District Pop in Muni	Percent of Muni Pop in District
1	Alliance	745,670	733	733	0.10 %	100.00 %
	Arapahoe	745,670	416	416	0.06 %	100.00 %
	Atlantic Beach	745,670	1,364	1,364	0.18 %	100.00 %
	Aurora	745,670	455	455	0.06 %	100.00 %
	Ayden	745,670	4,977	4,977	0.67 %	100.00 %
	Bath	745,670	245	245	0.03 %	100.00 %
	Bayboro	745,670	1,161	1,161	0.16 %	100.00 %
	Beaufort	745,670	4,464	4,464	0.60 %	100.00 %
	Belhaven	745,670	1,410	1,410	0.19 %	100.00 %
	Bogue	745,670	695	695	0.09 %	100.00 %
	Bridgeton	745,670	349	349	0.05 %	100.00 %
	Cape Carteret	745,670	2,224	2,224	0.30 %	100.00 %
	Cedar Point	745,670	1,764	1,764	0.24 %	100.00 %
	Chocowinity	745,670	722	722	0.10 %	100.00 %
	Columbia	745,670	610	610	0.08 %	100.00 %
	Cove City	745,670	378	378	0.05 %	100.00 %
	Dover	745,670	349	349	0.05 %	100.00 %
	Duck	745,670	742	742	0.10 %	100.00 %
	Edenton	745,670	4,460	4,460	0.60 %	100.00 %
	Elizabeth City (Camden)	745,670	38	38	0.01 %	100.00 %
	Elizabeth City (Pasquotank)	745,670	18,593	18,593	2.49 %	100.00 %
	Emerald Isle	745,670	3,847	3,847	0.52 %	100.00 %
	Falkland	745,670	47	47	0.01 %	100.00 %
	Farmville	745,670	4,461	4,461	0.60 %	100.00 %
	Fountain	745,670	385	385	0.05 %	100.00 %
	Gatesville	745,670	267	267	0.04 %	100.00 %
	Grantsboro	745,670	692	692	0.09 %	100.00 %
	Greenville	745,670	87,521	87,521	11.74 %	100.00 %
	Grifton (Lenoir)	745,670	147	147	0.02 %	100.00 %
	Grifton (Pitt)	745,670	2,301	2,301	0.31 %	100.00 %
	Grimesland	745,670	386	386	0.05 %	100.00 %
	Havelock	745,670	16,621	16,621	2.23 %	100.00 %
	Hertford	745,670	1,934	1,934	0.26 %	100.00 %
	Indian Beach	745,670	223	223	0.03 %	100.00 %
	Jacksonville	745,670	72,723	72,723	9.75 %	100.00 %
	Kill Devil Hills	745,670	7,656	7,656	1.03 %	100.00 %
	Kinston	745,670	19,900	19,900	2.67 %	100.00 %
	Kitty Hawk	745,670	3,689	3,689	0.49 %	100.00 %
	La Grange	745,670	2,595	2,595	0.35 %	100.00 %
	Manteo	745,670	1,600	1,600	0.21 %	100.00 %
	Maysville	745,670	818	818	0.11 %	100.00 %

District - Municipality by County Report

District Plan: SL 2021-174 Congress

District	Municipality	Total District Population	Total Muni Population	District Pop in Muni	Percent of District Pop in Muni	Percent of Muni Pop in District
1	Mesic	745,670	144	144	0.02 %	100.00 %
	Minnesott Beach	745,670	530	530	0.07 %	100.00 %
	Morehead City	745,670	9,556	9,556	1.28 %	100.00 %
	Nags Head	745,670	3,168	3,168	0.42 %	100.00 %
	New Bern	745,670	31,291	31,291	4.20 %	100.00 %
	Newport	745,670	4,364	4,364	0.59 %	100.00 %
	Oriental	745,670	880	880	0.12 %	100.00 %
	Pantego	745,670	164	164	0.02 %	100.00 %
	Peletier	745,670	769	769	0.10 %	100.00 %
	Pine Knoll Shores	745,670	1,388	1,388	0.19 %	100.00 %
	Pink Hill	745,670	451	451	0.06 %	100.00 %
	Pollocksville	745,670	268	268	0.04 %	100.00 %
	River Bend	745,670	2,902	2,902	0.39 %	100.00 %
	Simpson	745,670	390	390	0.05 %	100.00 %
	Southern Shores	745,670	3,090	3,090	0.41 %	100.00 %
	Stonewall	745,670	214	214	0.03 %	100.00 %
	Swansboro	745,670	3,744	3,744	0.50 %	100.00 %
	Trent Woods	745,670	4,074	4,074	0.55 %	100.00 %
	Trenton	745,670	238	238	0.03 %	100.00 %
	Vanceboro	745,670	869	869	0.12 %	100.00 %
	Vandemere	745,670	246	246	0.03 %	100.00 %
	Washington	745,670	9,875	9,875	1.32 %	100.00 %
	Washington Park	745,670	392	392	0.05 %	100.00 %
	Winfall	745,670	555	555	0.07 %	100.00 %
	Winterville	745,670	10,462	10,462	1.40 %	100.00 %
2	Ahoskie	745,670	4,891	4,891	0.66 %	100.00 %
	Askewville	745,670	184	184	0.02 %	100.00 %
	Aulander	745,670	763	763	0.10 %	100.00 %
	Bailey	745,670	568	568	0.08 %	100.00 %
	Bear Grass	745,670	89	89	0.01 %	100.00 %
	Bethel	745,670	1,373	1,373	0.18 %	100.00 %
	Black Creek	745,670	692	692	0.09 %	100.00 %
	Bunn	745,670	327	327	0.04 %	100.00 %
	Butner	745,670	8,397	8,397	1.13 %	100.00 %
	Castalia	745,670	264	264	0.04 %	100.00 %
	Cofield	745,670	267	267	0.04 %	100.00 %
	Colerain	745,670	217	217	0.03 %	100.00 %
	Como	745,670	67	67	0.01 %	100.00 %
	Conetoe	745,670	198	198	0.03 %	100.00 %
	Conway	745,670	752	752	0.10 %	100.00 %
	Creedmoor	745,670	4,866	4,866	0.65 %	100.00 %

District - Municipality by County Report

District Plan: SL 2021-174 Congress

District	Municipality	Total District Population	Total Muni Population	District Pop in Muni	Percent of District Pop in Muni	Percent of Muni Pop in District
2	Creswell	745,670	207	207	0.03 %	100.00 %
	Dortches	745,670	1,082	1,082	0.15 %	100.00 %
	Elm City (Nash)	745,670	0	0	0.00 %	0.00 %
	Elm City (Wilson)	745,670	1,218	1,218	0.16 %	100.00 %
	Enfield	745,670	1,865	1,865	0.25 %	100.00 %
	Eureka	745,670	214	214	0.03 %	100.00 %
	Everetts	745,670	150	150	0.02 %	100.00 %
	Franklinton	745,670	2,456	2,456	0.33 %	100.00 %
	Fremont	745,670	1,196	1,196	0.16 %	100.00 %
	Garysburg	745,670	904	904	0.12 %	100.00 %
	Gaston	745,670	1,008	1,008	0.14 %	100.00 %
	Goldsboro	745,670	33,657	33,657	4.51 %	100.00 %
	Halifax	745,670	170	170	0.02 %	100.00 %
	Hamilton	745,670	306	306	0.04 %	100.00 %
	Harrellsville	745,670	85	85	0.01 %	100.00 %
	Hassell	745,670	49	49	0.01 %	100.00 %
	Henderson	745,670	15,060	15,060	2.02 %	100.00 %
	Hobgood	745,670	268	268	0.04 %	100.00 %
	Hookerton	745,670	413	413	0.06 %	100.00 %
	Jackson	745,670	430	430	0.06 %	100.00 %
	Jamesville	745,670	424	424	0.06 %	100.00 %
	Kelford	745,670	203	203	0.03 %	100.00 %
	Kenly (Wilson)	745,670	198	198	0.03 %	100.00 %
	Kittrell	745,670	132	132	0.02 %	100.00 %
	Lasker	745,670	64	64	0.01 %	100.00 %
	Leggett	745,670	37	37	0.00 %	100.00 %
	Lewiston Woodville	745,670	426	426	0.06 %	100.00 %
	Littleton	745,670	559	559	0.07 %	100.00 %
	Louisburg	745,670	3,064	3,064	0.41 %	100.00 %
	Lucama	745,670	1,036	1,036	0.14 %	100.00 %
	Macclesfield	745,670	413	413	0.06 %	100.00 %
	Macon	745,670	110	110	0.01 %	100.00 %
	Middleburg	745,670	101	101	0.01 %	100.00 %
	Middlesex	745,670	912	912	0.12 %	100.00 %
	Milton	745,670	155	155	0.02 %	100.00 %
	Momeyer	745,670	277	277	0.04 %	100.00 %
	Mount Olive (Wayne)	745,670	4,193	4,193	0.56 %	100.00 %
	Murfreesboro	745,670	2,619	2,619	0.35 %	100.00 %
	Nashville	745,670	5,632	5,632	0.76 %	100.00 %
	Norlina	745,670	920	920	0.12 %	100.00 %
	Oak City	745,670	266	266	0.04 %	100.00 %

District - Municipality by County Report

District Plan: SL 2021-174 Congress

District	Municipality	Total District Population	Total Muni Population	District Pop in Muni	Percent of District Pop in Muni	Percent of Muni Pop in District
2	Oxford	745,670	8,628	8,628	1.16 %	100.00 %
	Parmele	745,670	243	243	0.03 %	100.00 %
	Pikeville	745,670	712	712	0.10 %	100.00 %
	Pinetops	745,670	1,200	1,200	0.16 %	100.00 %
	Plymouth	745,670	3,320	3,320	0.45 %	100.00 %
	Powellsville	745,670	189	189	0.03 %	100.00 %
	Princeville	745,670	1,254	1,254	0.17 %	100.00 %
	Red Oak	745,670	3,342	3,342	0.45 %	100.00 %
	Rich Square	745,670	894	894	0.12 %	100.00 %
	Roanoke Rapids	745,670	15,229	15,229	2.04 %	100.00 %
	Robersonville	745,670	1,269	1,269	0.17 %	100.00 %
	Rocky Mount (Edgecombe)	745,670	15,414	15,414	2.07 %	100.00 %
	Rocky Mount (Nash)	745,670	38,927	38,927	5.22 %	100.00 %
	Roper	745,670	485	485	0.07 %	100.00 %
	Roxboro	745,670	8,134	8,134	1.09 %	100.00 %
	Roxobel	745,670	187	187	0.03 %	100.00 %
	Saratoga	745,670	353	353	0.05 %	100.00 %
	Scotland Neck	745,670	1,640	1,640	0.22 %	100.00 %
	Seaboard	745,670	542	542	0.07 %	100.00 %
	Seven Springs	745,670	55	55	0.01 %	100.00 %
	Severn	745,670	191	191	0.03 %	100.00 %
	Sharpsburg (Edgecombe)	745,670	215	215	0.03 %	100.00 %
	Sharpsburg (Nash)	745,670	1,061	1,061	0.14 %	100.00 %
	Sharpsburg (Wilson)	745,670	421	421	0.06 %	100.00 %
	Sims	745,670	275	275	0.04 %	100.00 %
	Snow Hill	745,670	1,481	1,481	0.20 %	100.00 %
	Speed	745,670	63	63	0.01 %	100.00 %
	Spring Hope	745,670	1,309	1,309	0.18 %	100.00 %
	Stantonsburg	745,670	762	762	0.10 %	100.00 %
	Stem	745,670	960	960	0.13 %	100.00 %
	Stovall	745,670	324	324	0.04 %	100.00 %
	Tarboro	745,670	10,721	10,721	1.44 %	100.00 %
	Wake Forest (Franklin)	745,670	1,504	1,504	0.20 %	100.00 %
	Walnut Creek	745,670	1,084	1,084	0.15 %	100.00 %
	Walstonburg	745,670	193	193	0.03 %	100.00 %
	Warrenton	745,670	851	851	0.11 %	100.00 %
	Weldon	745,670	1,444	1,444	0.19 %	100.00 %
	Whitakers (Edgecombe)	745,670	290	290	0.04 %	100.00 %
	Whitakers (Nash)	745,670	337	337	0.05 %	100.00 %
	Williamston	745,670	5,248	5,248	0.70 %	100.00 %
	Wilson	745,670	47,851	47,851	6.42 %	100.00 %

District - Municipality by County Report

District Plan: SL 2021-174 Congress

District	Municipality	Total District Population	Total Muni Population	District Pop in Muni	Percent of District Pop in Muni	Percent of Muni Pop in District
2	Windsor	745,670	3,582	3,582	0.48 %	100.00 %
	Winton	745,670	629	629	0.08 %	100.00 %
	Woodland	745,670	557	557	0.07 %	100.00 %
	Yanceyville	745,670	1,937	1,937	0.26 %	100.00 %
	Youngsville	745,670	2,016	2,016	0.27 %	100.00 %
3	Atkinson	745,671	296	296	0.04 %	100.00 %
	Bald Head Island	745,671	268	268	0.04 %	100.00 %
	Belville	745,671	2,406	2,406	0.32 %	100.00 %
	Beulaville	745,671	1,116	1,116	0.15 %	100.00 %
	Bladenboro	745,671	1,648	1,648	0.22 %	100.00 %
	Boardman	745,671	166	166	0.02 %	100.00 %
	Boiling Spring Lakes	745,671	5,943	5,943	0.80 %	100.00 %
	Bolivia	745,671	149	149	0.02 %	100.00 %
	Bolton	745,671	519	519	0.07 %	100.00 %
	Brunswick	745,671	973	973	0.13 %	100.00 %
	Burgaw	745,671	3,088	3,088	0.41 %	100.00 %
	Calabash	745,671	2,011	2,011	0.27 %	100.00 %
	Calypso	745,671	327	327	0.04 %	100.00 %
	Carolina Beach	745,671	6,564	6,564	0.88 %	100.00 %
	Carolina Shores	745,671	4,588	4,588	0.62 %	100.00 %
	Caswell Beach	745,671	395	395	0.05 %	100.00 %
	Cerro Gordo	745,671	131	131	0.02 %	100.00 %
	Chadbourn	745,671	1,574	1,574	0.21 %	100.00 %
	Clarkton	745,671	614	614	0.08 %	100.00 %
	Dublin	745,671	267	267	0.04 %	100.00 %
	East Arcadia	745,671	418	418	0.06 %	100.00 %
	Elizabethtown	745,671	3,296	3,296	0.44 %	100.00 %
	Fair Bluff	745,671	709	709	0.10 %	100.00 %
	Fairmont	745,671	2,191	2,191	0.29 %	100.00 %
	Faison (Duplin)	745,671	784	784	0.11 %	100.00 %
	Greenevers	745,671	567	567	0.08 %	100.00 %
	Harrells (Duplin)	745,671	0	0	0.00 %	0.00 %
	Holden Beach	745,671	921	921	0.12 %	100.00 %
	Holly Ridge	745,671	4,171	4,171	0.56 %	100.00 %
	Jacksonville	745,671	72,723	0	0.00 %	0.00 %
	Kenansville	745,671	770	770	0.10 %	100.00 %
	Kure Beach	745,671	2,191	2,191	0.29 %	100.00 %
	Lake Waccamaw	745,671	1,296	1,296	0.17 %	100.00 %
	Leland	745,671	22,908	22,908	3.07 %	100.00 %
	Lumber Bridge	745,671	82	82	0.01 %	100.00 %
	Lumberton	745,671	19,025	19,025	2.55 %	100.00 %

District - Municipality by County Report

District Plan: SL 2021-174 Congress

District	Municipality	Total District Population	Total Muni Population	District Pop in Muni	Percent of District Pop in Muni	Percent of Muni Pop in District
	Magnolia	745,671	831	831	0.11 %	100.00 %
	Marietta	745,671	111	111	0.01 %	100.00 %
	Maxton (Robeson)	745,671	1,902	1,902	0.26 %	100.00 %
	McDonald	745,671	94	94	0.01 %	100.00 %
	Mount Olive (Duplin)	745,671	5	5	0.00 %	100.00 %
	Navassa	745,671	1,367	1,367	0.18 %	100.00 %
	North Topsail Beach	745,671	1,005	1,005	0.13 %	100.00 %
	Northwest	745,671	703	703	0.09 %	100.00 %
	Oak Island	745,671	8,396	8,396	1.13 %	100.00 %
	Ocean Isle Beach	745,671	867	867	0.12 %	100.00 %
	Orrum	745,671	59	59	0.01 %	100.00 %
	Parkton	745,671	504	504	0.07 %	100.00 %
	Pembroke	745,671	2,823	2,823	0.38 %	100.00 %
	Proctorville	745,671	121	121	0.02 %	100.00 %
	Raynham	745,671	60	60	0.01 %	100.00 %
	Red Springs (Robeson)	745,671	3,087	3,087	0.41 %	100.00 %
	Rennert	745,671	275	275	0.04 %	100.00 %
	Richlands	745,671	2,287	2,287	0.31 %	100.00 %
	Rose Hill	745,671	1,371	1,371	0.18 %	100.00 %
	Rowland	745,671	885	885	0.12 %	100.00 %
3	Sandy Creek	745,671	248	248	0.03 %	100.00 %
	Sandyfield	745,671	430	430	0.06 %	100.00 %
	Shallotte	745,671	4,185	4,185	0.56 %	100.00 %
	Southport	745,671	3,971	3,971	0.53 %	100.00 %
	St. Helena	745,671	417	417	0.06 %	100.00 %
	St. James	745,671	6,529	6,529	0.88 %	100.00 %
	St. Pauls	745,671	2,045	2,045	0.27 %	100.00 %
	Sunset Beach	745,671	4,175	4,175	0.56 %	100.00 %
	Surf City (Onslow)	745,671	334	334	0.04 %	100.00 %
	Surf City (Pender)	745,671	3,533	3,533	0.47 %	100.00 %
	Tabor City	745,671	3,781	3,781	0.51 %	100.00 %
	Tar Heel	745,671	90	90	0.01 %	100.00 %
	Teachey	745,671	448	448	0.06 %	100.00 %
	Topsail Beach	745,671	461	461	0.06 %	100.00 %
	Varnamtown	745,671	525	525	0.07 %	100.00 %
	Wallace (Duplin)	745,671	3,413	3,413	0.46 %	100.00 %
	Wallace (Pender)	745,671	0	0	0.00 %	0.00 %
	Warsaw	745,671	2,733	2,733	0.37 %	100.00 %
	Watha	745,671	181	181	0.02 %	100.00 %
	White Lake	745,671	843	843	0.11 %	100.00 %
	Whiteville	745,671	4,766	4,766	0.64 %	100.00 %

District - Municipality by County Report

District Plan: SL 2021-174 Congress

District	Municipality	Total District Population	Total Muni Population	District Pop in Muni	Percent of District Pop in Muni	Percent of Muni Pop in District
3	Wilmington	745,671	115,451	115,451	15.48 %	100.00 %
	Wrightsville Beach	745,671	2,473	2,473	0.33 %	100.00 %
4	Angier (Harnett)	745,671	4,709	4,709	0.63 %	100.00 %
	Archer Lodge	745,671	4,797	4,797	0.64 %	100.00 %
	Autryville	745,671	167	167	0.02 %	100.00 %
	Benson (Harnett)	745,671	0	0	0.00 %	0.00 %
	Benson (Johnston)	745,671	3,967	3,967	0.53 %	100.00 %
	Broadway (Harnett)	745,671	0	0	0.00 %	0.00 %
	Clayton (Johnston)	745,671	26,307	26,307	3.53 %	100.00 %
	Clinton	745,671	8,383	8,383	1.12 %	100.00 %
	Coats	745,671	2,155	2,155	0.29 %	100.00 %
	Dunn	745,671	8,446	8,446	1.13 %	100.00 %
	Eastover	745,671	3,656	3,656	0.49 %	100.00 %
	Erwin	745,671	4,542	4,542	0.61 %	100.00 %
	Faison (Sampson)	745,671	0	0	0.00 %	0.00 %
	Falcon (Cumberland)	745,671	324	324	0.04 %	100.00 %
	Falcon (Sampson)	745,671	0	0	0.00 %	0.00 %
	Fayetteville	745,671	208,501	208,501	27.96 %	100.00 %
	Four Oaks	745,671	2,158	2,158	0.29 %	100.00 %
	Garland	745,671	595	595	0.08 %	100.00 %
	Godwin	745,671	128	128	0.02 %	100.00 %
	Harrells (Sampson)	745,671	160	160	0.02 %	100.00 %
	Hope Mills	745,671	17,808	17,808	2.39 %	100.00 %
	Kenly (Johnston)	745,671	1,293	1,293	0.17 %	100.00 %
	Lillington	745,671	4,735	4,735	0.63 %	100.00 %
	Linden	745,671	136	136	0.02 %	100.00 %
	Micro	745,671	458	458	0.06 %	100.00 %
	Newton Grove	745,671	585	585	0.08 %	100.00 %
	Pine Level	745,671	2,046	2,046	0.27 %	100.00 %
	Princeton	745,671	1,315	1,315	0.18 %	100.00 %
	Roseboro	745,671	1,163	1,163	0.16 %	100.00 %
	Salemburg	745,671	457	457	0.06 %	100.00 %
	Selma	745,671	6,317	6,317	0.85 %	100.00 %
	Smithfield	745,671	11,292	11,292	1.51 %	100.00 %
	Spring Lake	745,671	11,660	11,660	1.56 %	100.00 %
	Stedman	745,671	1,277	1,277	0.17 %	100.00 %
	Turkey	745,671	213	213	0.03 %	100.00 %
	Wade	745,671	638	638	0.09 %	100.00 %
	Wilson's Mills	745,671	2,534	2,534	0.34 %	100.00 %
	Zebulon (Johnston)	745,671	0	0	0.00 %	0.00 %
5	Cary (Wake)	745,671	171,012	0	0.00 %	0.00 %

District - Municipality by County Report

District Plan: SL 2021-174 Congress

District	Municipality	Total District Population	Total Muni Population	District Pop in Muni	Percent of District Pop in Muni	Percent of Muni Pop in District
5	Clayton (Wake)	745,671	0	0	0.00 %	0.00 %
	Durham (Wake)	745,671	269	269	0.04 %	100.00 %
	Fuquay-Varina (Wake)	745,671	34,152	0	0.00 %	0.00 %
	Garner	745,671	31,159	31,159	4.18 %	100.00 %
	Knightdale	745,671	19,435	19,435	2.61 %	100.00 %
	Raleigh (Wake)	745,671	466,106	466,106	62.51 %	100.00 %
	Rolesville	745,671	9,475	9,475	1.27 %	100.00 %
	Wake Forest (Wake)	745,671	46,097	46,097	6.18 %	100.00 %
	Wendell	745,671	9,793	9,793	1.31 %	100.00 %
	Zebulon (Wake)	745,671	6,903	6,903	0.93 %	100.00 %
6	Apex	745,671	58,780	58,780	7.88 %	100.00 %
	Carrboro	745,671	21,295	21,295	2.86 %	100.00 %
	Cary (Wake)	745,671	171,012	171,012	22.93 %	100.00 %
	Chapel Hill (Durham)	745,671	2,906	2,906	0.39 %	100.00 %
	Chapel Hill (Orange)	745,671	59,054	59,054	7.92 %	100.00 %
	Durham (Durham)	745,671	283,093	283,093	37.96 %	100.00 %
	Durham (Orange)	745,671	144	144	0.02 %	100.00 %
	Durham (Wake)	745,671	269	0	0.00 %	0.00 %
	Hillsborough	745,671	9,660	9,660	1.30 %	100.00 %
	Mebane (Orange)	745,671	3,171	3,171	0.43 %	100.00 %
	Morrisville (Durham)	745,671	207	207	0.03 %	100.00 %
	Morrisville (Wake)	745,671	29,423	29,423	3.95 %	100.00 %
	Raleigh (Durham)	745,671	1,559	1,559	0.21 %	100.00 %
	Raleigh (Wake)	745,671	466,106	0	0.00 %	0.00 %
7	Alamance	745,671	988	988	0.13 %	100.00 %
	Angier (Wake)	745,671	556	556	0.07 %	100.00 %
	Apex	745,671	58,780	0	0.00 %	0.00 %
	Archdale (Randolph)	745,671	11,527	11,527	1.55 %	100.00 %
	Asheboro	745,671	27,156	27,156	3.64 %	100.00 %
	Broadway (Lee)	745,671	1,267	1,267	0.17 %	100.00 %
	Burlington (Alamance)	745,671	55,481	55,481	7.44 %	100.00 %
	Burlington (Guilford)	745,671	1,822	1,822	0.24 %	100.00 %
	Cary (Chatham)	745,671	3,709	3,709	0.50 %	100.00 %
	Cary (Wake)	745,671	171,012	0	0.00 %	0.00 %
	Denton	745,671	1,494	1,494	0.20 %	100.00 %
	Elon	745,671	11,336	11,336	1.52 %	100.00 %
	Franklinville	745,671	1,197	1,197	0.16 %	100.00 %
	Fuquay-Varina (Harnett)	745,671	0	0	0.00 %	0.00 %
	Fuquay-Varina (Wake)	745,671	34,152	34,152	4.58 %	100.00 %
	Garner	745,671	31,159	0	0.00 %	0.00 %
	Gibsonville (Alamance)	745,671	4,278	4,278	0.57 %	100.00 %

District - Municipality by County Report

District Plan: SL 2021-174 Congress

District	Municipality	Total District Population	Total Muni Population	District Pop in Muni	Percent of District Pop in Muni	Percent of Muni Pop in District
7	Gibsonville (Guilford)	745,671	4,642	4,642	0.62 %	100.00 %
	Goldston	745,671	234	234	0.03 %	100.00 %
	Graham	745,671	17,157	17,157	2.30 %	100.00 %
	Green Level	745,671	3,152	3,152	0.42 %	100.00 %
	Greensboro	745,671	299,035	16,830	2.26 %	5.63 %
	Haw River	745,671	2,252	2,252	0.30 %	100.00 %
	High Point (Randolph)	745,671	8	8	0.00 %	100.00 %
	Holly Springs	745,671	41,239	41,239	5.53 %	100.00 %
	Lexington	745,671	19,632	19,632	2.63 %	100.00 %
	Liberty	745,671	2,655	2,655	0.36 %	100.00 %
	Mebane (Alamance)	745,671	14,626	14,626	1.96 %	100.00 %
	Ossipee	745,671	536	536	0.07 %	100.00 %
	Pittsboro	745,671	4,537	4,537	0.61 %	100.00 %
	Pleasant Garden	745,671	5,000	5,000	0.67 %	100.00 %
	Ramseur	745,671	1,774	1,774	0.24 %	100.00 %
	Randleman	745,671	4,595	4,595	0.62 %	100.00 %
	Sanford	745,671	30,261	30,261	4.06 %	100.00 %
	Seagrove	745,671	235	235	0.03 %	100.00 %
	Sedalia	745,671	676	676	0.09 %	100.00 %
	Siler City	745,671	7,702	7,702	1.03 %	100.00 %
	Staley	745,671	397	397	0.05 %	100.00 %
	Swepsonville	745,671	2,445	2,445	0.33 %	100.00 %
	Thomasville (Davidson)	745,671	26,662	26,662	3.58 %	100.00 %
	Thomasville (Randolph)	745,671	521	521	0.07 %	100.00 %
	Trinity	745,671	7,006	7,006	0.94 %	100.00 %
	Whitsett	745,671	584	584	0.08 %	100.00 %
8	Aberdeen	745,670	8,516	8,516	1.14 %	100.00 %
	Albemarle	745,670	16,432	16,432	2.20 %	100.00 %
	Ansonville	745,670	440	440	0.06 %	100.00 %
	Badin	745,670	2,024	2,024	0.27 %	100.00 %
	Biscoe	745,670	1,848	1,848	0.25 %	100.00 %
	Cameron	745,670	244	244	0.03 %	100.00 %
	Candor (Montgomery)	745,670	813	813	0.11 %	100.00 %
	Candor (Moore)	745,670	0	0	0.00 %	0.00 %
	Carthage	745,670	2,775	2,775	0.37 %	100.00 %
	Charlotte	745,670	874,579	103,002	13.81 %	11.78 %
	Dobbins Heights	745,670	687	687	0.09 %	100.00 %
	East Laurinburg	745,670	234	234	0.03 %	100.00 %
	Ellerbe	745,670	864	864	0.12 %	100.00 %
	Fairview	745,670	3,456	3,456	0.46 %	100.00 %
	Foxfire	745,670	1,288	1,288	0.17 %	100.00 %

District - Municipality by County Report

District Plan: SL 2021-174 Congress

District	Municipality	Total District Population	Total Muni Population	District Pop in Muni	Percent of District Pop in Muni	Percent of Muni Pop in District
8	Gibson	745,670	449	449	0.06 %	100.00 %
	Hamlet	745,670	6,025	6,025	0.81 %	100.00 %
	Hemby Bridge	745,670	1,614	1,614	0.22 %	100.00 %
	Hoffman	745,670	418	418	0.06 %	100.00 %
	Indian Trail	745,670	39,997	39,997	5.36 %	100.00 %
	Lake Park	745,670	3,269	3,269	0.44 %	100.00 %
	Laurinburg	745,670	14,978	14,978	2.01 %	100.00 %
	Lilesville	745,670	395	395	0.05 %	100.00 %
	Locust (Stanly)	745,670	3,996	3,996	0.54 %	100.00 %
	Marshville	745,670	2,522	2,522	0.34 %	100.00 %
	Marvin	745,670	6,358	6,358	0.85 %	100.00 %
	Matthews	745,670	29,435	29,435	3.95 %	100.00 %
	Maxton (Scotland)	745,670	208	208	0.03 %	100.00 %
	McFarlan	745,670	94	94	0.01 %	100.00 %
	Midland (Mecklenburg)	745,670	0	0	0.00 %	0.00 %
	Mineral Springs	745,670	3,159	3,159	0.42 %	100.00 %
	Mint Hill (Mecklenburg)	745,670	26,444	26,444	3.55 %	100.00 %
	Mint Hill (Union)	745,670	6	6	0.00 %	100.00 %
	Misenheimer	745,670	650	650	0.09 %	100.00 %
	Monroe	745,670	34,562	34,562	4.64 %	100.00 %
	Morven	745,670	329	329	0.04 %	100.00 %
	Mount Gilead	745,670	1,171	1,171	0.16 %	100.00 %
	New London	745,670	607	607	0.08 %	100.00 %
	Norman	745,670	100	100	0.01 %	100.00 %
	Norwood	745,670	2,367	2,367	0.32 %	100.00 %
	Oakboro	745,670	2,128	2,128	0.29 %	100.00 %
	Peachland	745,670	390	390	0.05 %	100.00 %
	Pinebluff	745,670	1,473	1,473	0.20 %	100.00 %
	Pinehurst	745,670	17,581	17,581	2.36 %	100.00 %
	Pineville	745,670	10,602	0	0.00 %	0.00 %
	Polkton	745,670	2,250	2,250	0.30 %	100.00 %
	Raeford	745,670	4,559	4,559	0.61 %	100.00 %
	Red Cross	745,670	762	762	0.10 %	100.00 %
	Red Springs (Hoke)	745,670	0	0	0.00 %	0.00 %
	Richfield	745,670	582	582	0.08 %	100.00 %
	Robbins	745,670	1,168	1,168	0.16 %	100.00 %
	Rockingham	745,670	9,243	9,243	1.24 %	100.00 %
	Southern Pines	745,670	15,545	15,545	2.08 %	100.00 %
	Stallings (Mecklenburg)	745,670	384	384	0.05 %	100.00 %
	Stallings (Union)	745,670	15,728	15,728	2.11 %	100.00 %
	Stanfield	745,670	1,585	1,585	0.21 %	100.00 %

District - Municipality by County Report

District Plan: SL 2021-174 Congress

District	Municipality	Total District Population	Total Muni Population	District Pop in Muni	Percent of District Pop in Muni	Percent of Muni Pop in District
8	Star	745,670	806	806	0.11 %	100.00 %
	Taylortown	745,670	634	634	0.09 %	100.00 %
	Troy	745,670	2,850	2,850	0.38 %	100.00 %
	Unionville	745,670	6,643	6,643	0.89 %	100.00 %
	Vass	745,670	952	952	0.13 %	100.00 %
	Wadesboro	745,670	5,008	5,008	0.67 %	100.00 %
	Wagram	745,670	615	615	0.08 %	100.00 %
	Waxhaw	745,670	20,534	20,534	2.75 %	100.00 %
	Weddington (Mecklenburg)	745,670	5	5	0.00 %	100.00 %
	Weddington (Union)	745,670	13,176	13,176	1.77 %	100.00 %
	Wesley Chapel	745,670	8,681	8,681	1.16 %	100.00 %
	Whispering Pines	745,670	4,987	4,987	0.67 %	100.00 %
	Wingate	745,670	4,055	4,055	0.54 %	100.00 %
9	Charlotte	745,670	874,579	722,091	96.84 %	82.56 %
	Mint Hill (Mecklenburg)	745,670	26,444	0	0.00 %	0.00 %
	Pineville	745,670	10,602	0	0.00 %	0.00 %
10	Archdale (Guilford)	745,671	380	380	0.05 %	100.00 %
	Bermuda Run	745,671	3,120	3,120	0.42 %	100.00 %
	China Grove	745,671	4,434	4,434	0.59 %	100.00 %
	Cleveland	745,671	846	846	0.11 %	100.00 %
	Concord	745,671	105,240	105,240	14.11 %	100.00 %
	Cooleemee	745,671	940	940	0.13 %	100.00 %
	Davidson (Iredell)	745,671	378	378	0.05 %	100.00 %
	Denton	745,671	1,494	0	0.00 %	0.00 %
	East Spencer	745,671	1,567	1,567	0.21 %	100.00 %
	Faith	745,671	819	819	0.11 %	100.00 %
	Granite Quarry	745,671	2,984	2,984	0.40 %	100.00 %
	Greensboro	745,671	299,035	10,196	1.37 %	3.41 %
	Harrisburg	745,671	18,967	18,967	2.54 %	100.00 %
	High Point (Davidson)	745,671	6,646	6,646	0.89 %	100.00 %
	High Point (Guilford)	745,671	107,321	107,321	14.39 %	100.00 %
	Jamestown	745,671	3,668	3,668	0.49 %	100.00 %
	Kannapolis (Cabarrus)	745,671	42,846	42,846	5.75 %	100.00 %
	Kannapolis (Rowan)	745,671	10,268	10,268	1.38 %	100.00 %
	Kernersville (Guilford)	745,671	502	502	0.07 %	100.00 %
	Landis	745,671	3,690	3,690	0.49 %	100.00 %
	Lexington	745,671	19,632	0	0.00 %	0.00 %
	Locust (Cabarrus)	745,671	541	541	0.07 %	100.00 %
	Midland (Cabarrus)	745,671	4,684	4,684	0.63 %	100.00 %
	Midway	745,671	4,742	4,742	0.64 %	100.00 %
	Mocksville	745,671	5,900	5,900	0.79 %	100.00 %

District - Municipality by County Report

District Plan: SL 2021-174 Congress

District	Municipality	Total District Population	Total Muni Population	District Pop in Muni	Percent of District Pop in Muni	Percent of Muni Pop in District
10	Mooresville	745,671	50,193	50,193	6.73 %	100.00 %
	Mount Pleasant	745,671	1,671	1,671	0.22 %	100.00 %
	Pleasant Garden	745,671	5,000	0	0.00 %	0.00 %
	Rockwell	745,671	2,302	2,302	0.31 %	100.00 %
	Salisbury	745,671	35,540	35,540	4.77 %	100.00 %
	Spencer	745,671	3,308	3,308	0.44 %	100.00 %
	Statesville	745,671	28,419	0	0.00 %	0.00 %
	Troutman	745,671	3,698	3,698	0.50 %	100.00 %
	Wallburg	745,671	3,051	3,051	0.41 %	100.00 %
11	Blowing Rock (Caldwell)	745,671	91	91	0.01 %	100.00 %
	Cajah's Mountain	745,671	2,722	2,722	0.37 %	100.00 %
	Cedar Rock	745,671	301	301	0.04 %	100.00 %
	Danbury	745,671	189	189	0.03 %	100.00 %
	Dobson	745,671	1,462	1,462	0.20 %	100.00 %
	Eden	745,671	15,421	15,421	2.07 %	100.00 %
	Elkin (Surry)	745,671	4,049	4,049	0.54 %	100.00 %
	Elkin (Wilkes)	745,671	73	73	0.01 %	100.00 %
	Gamewell	745,671	3,702	3,702	0.50 %	100.00 %
	Granite Falls	745,671	4,965	4,965	0.67 %	100.00 %
	Greensboro	745,671	299,035	272,009	36.48 %	90.96 %
	Hickory (Caldwell)	745,671	32	32	0.00 %	100.00 %
	Hudson	745,671	3,780	3,780	0.51 %	100.00 %
	Jefferson	745,671	1,622	1,622	0.22 %	100.00 %
	King (Stokes)	745,671	6,606	6,606	0.89 %	100.00 %
	Lansing	745,671	126	126	0.02 %	100.00 %
	Lenoir	745,671	18,352	18,352	2.46 %	100.00 %
	Madison	745,671	2,129	2,129	0.29 %	100.00 %
	Mayodan	745,671	2,418	2,418	0.32 %	100.00 %
	Mount Airy	745,671	10,676	10,676	1.43 %	100.00 %
	North Wilkesboro	745,671	4,382	4,382	0.59 %	100.00 %
	Oak Ridge	745,671	7,474	7,474	1.00 %	100.00 %
	Pilot Mountain	745,671	1,440	1,440	0.19 %	100.00 %
	Reidsville	745,671	14,583	14,583	1.96 %	100.00 %
	Rhodhiss (Caldwell)	745,671	358	358	0.05 %	100.00 %
	Ronda	745,671	438	438	0.06 %	100.00 %
	Rutherford College (Caldwell)	745,671	0	0	0.00 %	0.00 %
	Sawmills	745,671	5,020	5,020	0.67 %	100.00 %
	Seven Devils (Watauga)	745,671	275	275	0.04 %	100.00 %
	Sparta	745,671	1,834	1,834	0.25 %	100.00 %
	Stokesdale	745,671	5,924	5,924	0.79 %	100.00 %
	Stoneville	745,671	1,308	1,308	0.18 %	100.00 %

District - Municipality by County Report

District Plan: SL 2021-174 Congress

District	Municipality	Total District Population	Total Muni Population	District Pop in Muni	Percent of District Pop in Muni	Percent of Muni Pop in District
11	Summerfield	745,671	10,951	10,951	1.47 %	100.00 %
	Taylorsville	745,671	2,320	2,320	0.31 %	100.00 %
	Tobaccoville (Stokes)	745,671	0	0	0.00 %	0.00 %
	Walnut Cove	745,671	1,586	1,586	0.21 %	100.00 %
	Wentworth	745,671	2,662	2,662	0.36 %	100.00 %
	West Jefferson	745,671	1,279	1,279	0.17 %	100.00 %
	Wilkesboro	745,671	3,687	3,687	0.49 %	100.00 %
12	Bethania	745,670	344	344	0.05 %	100.00 %
	Boonville	745,670	1,185	1,185	0.16 %	100.00 %
	Brookford	745,670	442	442	0.06 %	100.00 %
	Catawba	745,670	702	702	0.09 %	100.00 %
	Claremont	745,670	1,692	1,692	0.23 %	100.00 %
	Clemmons	745,670	21,163	21,163	2.84 %	100.00 %
	Conover	745,670	8,421	8,421	1.13 %	100.00 %
	East Bend	745,670	634	634	0.09 %	100.00 %
	Harmony	745,670	543	543	0.07 %	100.00 %
	Hickory (Catawba)	745,670	43,379	43,379	5.82 %	100.00 %
	High Point (Forsyth)	745,670	84	84	0.01 %	100.00 %
	Jonesville	745,670	2,308	2,308	0.31 %	100.00 %
	Kernersville (Forsyth)	745,670	25,947	25,947	3.48 %	100.00 %
	King (Forsyth)	745,670	591	591	0.08 %	100.00 %
	Lewisville	745,670	13,381	13,381	1.79 %	100.00 %
	Lincolnton	745,670	11,091	11,091	1.49 %	100.00 %
	Long View (Catawba)	745,670	4,353	4,353	0.58 %	100.00 %
	Love Valley	745,670	154	154	0.02 %	100.00 %
	Maiden (Catawba)	745,670	3,736	3,736	0.50 %	100.00 %
	Maiden (Lincoln)	745,670	0	0	0.00 %	0.00 %
	Newton	745,670	13,148	13,148	1.76 %	100.00 %
	Rural Hall	745,670	3,351	3,351	0.45 %	100.00 %
	Statesville	745,670	28,419	28,419	3.81 %	100.00 %
	Tobaccoville (Forsyth)	745,670	2,578	2,578	0.35 %	100.00 %
	Walkertown	745,670	5,692	5,692	0.76 %	100.00 %
	Winston-Salem	745,670	249,545	249,545	33.47 %	100.00 %
	Yadkinville	745,670	2,995	2,995	0.40 %	100.00 %
13	Belmont	745,671	15,010	15,010	2.01 %	100.00 %
	Belwood	745,671	857	857	0.11 %	100.00 %
	Bessemer City	745,671	5,428	5,428	0.73 %	100.00 %
	Boiling Springs	745,671	4,615	4,615	0.62 %	100.00 %
	Bostic	745,671	355	355	0.05 %	100.00 %
	Casar	745,671	305	305	0.04 %	100.00 %
	Charlotte	745,671	874,579	49,486	6.64 %	5.66 %

District - Municipality by County Report

District Plan: SL 2021-174 Congress

District	Municipality	Total District Population	Total Muni Population	District Pop in Muni	Percent of District Pop in Muni	Percent of Muni Pop in District
	Cherryville	745,671	6,078	6,078	0.82 %	100.00 %
	Chimney Rock Village	745,671	140	140	0.02 %	100.00 %
	Columbus	745,671	1,060	1,060	0.14 %	100.00 %
	Connelly Springs	745,671	1,529	1,529	0.21 %	100.00 %
	Cornelius	745,671	31,412	31,412	4.21 %	100.00 %
	Cramerton	745,671	5,296	5,296	0.71 %	100.00 %
	Dallas	745,671	5,927	5,927	0.79 %	100.00 %
	Davidson (Mecklenburg)	745,671	14,728	14,728	1.98 %	100.00 %
	Dellview	745,671	6	6	0.00 %	100.00 %
	Drexel	745,671	1,760	1,760	0.24 %	100.00 %
	Earl	745,671	198	198	0.03 %	100.00 %
	Ellenboro	745,671	723	723	0.10 %	100.00 %
	Fallston	745,671	627	627	0.08 %	100.00 %
	Forest City	745,671	7,377	7,377	0.99 %	100.00 %
	Gastonia	745,671	80,411	80,411	10.78 %	100.00 %
	Glen Alpine	745,671	1,529	1,529	0.21 %	100.00 %
	Grover	745,671	802	802	0.11 %	100.00 %
	Hickory (Burke)	745,671	79	79	0.01 %	100.00 %
	High Shoals	745,671	595	595	0.08 %	100.00 %
	Hildebran	745,671	1,679	1,679	0.23 %	100.00 %
13	Huntersville	745,671	61,376	61,376	8.23 %	100.00 %
	Kings Mountain (Cleveland)	745,671	10,032	10,032	1.35 %	100.00 %
	Kings Mountain (Gaston)	745,671	1,110	1,110	0.15 %	100.00 %
	Kingstown	745,671	656	656	0.09 %	100.00 %
	Lake Lure	745,671	1,365	1,365	0.18 %	100.00 %
	Lattimore	745,671	406	406	0.05 %	100.00 %
	Lawndale	745,671	570	570	0.08 %	100.00 %
	Long View (Burke)	745,671	735	735	0.10 %	100.00 %
	Lowell	745,671	3,654	3,654	0.49 %	100.00 %
	Marion	745,671	7,717	7,717	1.03 %	100.00 %
	McAdenville	745,671	890	890	0.12 %	100.00 %
	Mooresboro	745,671	293	293	0.04 %	100.00 %
	Morganton	745,671	17,474	17,474	2.34 %	100.00 %
	Mount Holly	745,671	17,703	17,703	2.37 %	100.00 %
	Old Fort	745,671	811	811	0.11 %	100.00 %
	Patterson Springs	745,671	571	571	0.08 %	100.00 %
	Pineville	745,671	10,602	10,602	1.42 %	100.00 %
	Polkville	745,671	516	516	0.07 %	100.00 %
	Ranlo	745,671	4,511	4,511	0.60 %	100.00 %
	Rhodhiss (Burke)	745,671	639	639	0.09 %	100.00 %
	Ruth	745,671	347	347	0.05 %	100.00 %

District - Municipality by County Report

District Plan: SL 2021-174 Congress

District	Municipality	Total District Population	Total Muni Population	District Pop in Muni	Percent of District Pop in Muni	Percent of Muni Pop in District
13	Rutherford College (Burke)	745,671	1,226	1,226	0.16 %	100.00 %
	Rutherfordton	745,671	3,640	3,640	0.49 %	100.00 %
	Saluda (Polk)	745,671	620	620	0.08 %	100.00 %
	Shelby	745,671	21,918	21,918	2.94 %	100.00 %
	Spencer Mountain	745,671	0	0	0.00 %	0.00 %
	Spindale	745,671	4,225	4,225	0.57 %	100.00 %
	Stanley	745,671	3,963	3,963	0.53 %	100.00 %
	Tryon	745,671	1,562	1,562	0.21 %	100.00 %
	Valdese	745,671	4,689	4,689	0.63 %	100.00 %
	Waco	745,671	310	310	0.04 %	100.00 %
14	Andrews	745,670	1,667	1,667	0.22 %	100.00 %
	Asheville	745,670	94,589	94,589	12.69 %	100.00 %
	Bakersville	745,670	450	450	0.06 %	100.00 %
	Banner Elk	745,670	1,049	1,049	0.14 %	100.00 %
	Beech Mountain (Avery)	745,670	62	62	0.01 %	100.00 %
	Beech Mountain (Watauga)	745,670	613	613	0.08 %	100.00 %
	Biltmore Forest	745,670	1,409	1,409	0.19 %	100.00 %
	Black Mountain	745,670	8,426	8,426	1.13 %	100.00 %
	Blowing Rock (Watauga)	745,670	1,285	1,285	0.17 %	100.00 %
	Boone	745,670	19,092	19,092	2.56 %	100.00 %
	Brevard	745,670	7,744	7,744	1.04 %	100.00 %
	Bryson City	745,670	1,558	1,558	0.21 %	100.00 %
	Burnsville	745,670	1,614	1,614	0.22 %	100.00 %
	Canton	745,670	4,422	4,422	0.59 %	100.00 %
	Clyde	745,670	1,368	1,368	0.18 %	100.00 %
	Crossnore	745,670	143	143	0.02 %	100.00 %
	Dillsboro	745,670	213	213	0.03 %	100.00 %
	Elk Park	745,670	542	542	0.07 %	100.00 %
	Flat Rock	745,670	3,486	3,486	0.47 %	100.00 %
	Fletcher	745,670	7,987	7,987	1.07 %	100.00 %
	Fontana Dam	745,670	13	13	0.00 %	100.00 %
	Forest Hills	745,670	303	303	0.04 %	100.00 %
	Franklin	745,670	4,175	4,175	0.56 %	100.00 %
	Grandfather Village	745,670	95	95	0.01 %	100.00 %
	Hayesville	745,670	461	461	0.06 %	100.00 %
	Hendersonville	745,670	15,137	15,137	2.03 %	100.00 %
	Highlands (Jackson)	745,670	12	12	0.00 %	100.00 %
	Highlands (Macon)	745,670	1,060	1,060	0.14 %	100.00 %
	Hot Springs	745,670	520	520	0.07 %	100.00 %
	Lake Santeetlah	745,670	38	38	0.01 %	100.00 %
	Laurel Park	745,670	2,250	2,250	0.30 %	100.00 %

District - Municipality by County Report

District Plan: SL 2021-174 Congress

District	Municipality	Total District Population	Total Muni Population	District Pop in Muni	Percent of District Pop in Muni	Percent of Muni Pop in District
14	Maggie Valley	745,670	1,687	1,687	0.23 %	100.00 %
	Mars Hill	745,670	2,007	2,007	0.27 %	100.00 %
	Marshall	745,670	777	777	0.10 %	100.00 %
	Mills River	745,670	7,078	7,078	0.95 %	100.00 %
	Montreat	745,670	901	901	0.12 %	100.00 %
	Murphy	745,670	1,608	1,608	0.22 %	100.00 %
	Newland	745,670	715	715	0.10 %	100.00 %
	Robbinsville	745,670	597	597	0.08 %	100.00 %
	Rosman	745,670	701	701	0.09 %	100.00 %
	Saluda (Henderson)	745,670	11	11	0.00 %	100.00 %
	Seven Devils (Avery)	745,670	38	38	0.01 %	100.00 %
	Spruce Pine	745,670	2,194	2,194	0.29 %	100.00 %
	Sugar Mountain	745,670	371	371	0.05 %	100.00 %
	Sylva	745,670	2,578	2,578	0.35 %	100.00 %
	Waynesville	745,670	10,140	10,140	1.36 %	100.00 %
	Weaverville	745,670	4,567	4,567	0.61 %	100.00 %
	Webster	745,670	372	372	0.05 %	100.00 %
	Woodfin	745,670	7,936	7,936	1.06 %	100.00 %
			Total:	**6,017,605**		

Whole-Split VTD Counts by District Report

District Plan: SL 2021-174 Congress

District	County	Whole VTDs	Split VTDs
1	Beaufort	21	0
	Camden	3	0
	Carteret	28	0
	Chowan	6	0
	Craven	21	0
	Currituck	11	0
	Dare	16	0
	Gates	6	0
	Hyde	7	0
	Jones	7	0
	Lenoir	22	0
	Onslow	11	1
	Pamlico	10	0
	Pasquotank	9	0
	Perquimans	7	0
	Pitt	39	1
	Tyrrell	6	0
2	Bertie	12	0
	Caswell	9	0
	Edgecombe	21	0
	Franklin	18	0
	Granville	15	0
	Greene	10	0
	Halifax	23	0
	Hertford	13	0
	Martin	13	0
	Nash	24	0
	Northampton	13	0
	Person	11	0
	Pitt	0	1
	Vance	12	0
	Warren	14	0
	Washington	6	0
	Wayne	26	1
	Wilson	24	0
3	Bladen	17	0
	Brunswick	25	0
	Columbus	26	0
	Duplin	19	0
	New Hanover	43	0
	Onslow	12	1
	Pender	20	0
	Robeson	38	1

Whole-Split VTD Counts by District Report

District Plan: SL 2021-174 Congress

District	County	Whole VTDs	Split VTDs
4	Cumberland	76	0
	Harnett	12	1
	Johnston	36	0
	Sampson	23	0
	Wayne	1	1
5	Wake	141	6
6	Durham	57	0
	Orange	41	0
	Wake	41	9
7	Alamance	37	0
	Chatham	18	0
	Davidson	26	2
	Guilford	23	0
	Harnett	0	1
	Lee	10	0
	Randolph	22	0
	Wake	11	8
8	Anson	9	0
	Hoke	15	0
	Mecklenburg	27	1
	Montgomery	14	0
	Moore	26	0
	Richmond	16	0
	Robeson	0	1
	Scotland	7	0
	Stanly	22	0
	Union	52	0
9	Mecklenburg	144	2
10	Cabarrus	40	0
	Davidson	15	2
	Davie	14	0
	Guilford	43	1
	Iredell	10	2
	Rowan	41	0

Whole-Split VTD Counts by District Report

District Plan: SL 2021-174 Congress

District	County	Whole VTDs	Split VTDs
11	Alexander	10	0
	Alleghany	4	0
	Ashe	17	0
	Caldwell	20	0
	Guilford	98	1
	Rockingham	15	0
	Stokes	18	0
	Surry	24	0
	Watauga	0	1
	Wilkes	27	0
12	Catawba	40	0
	Forsyth	101	0
	Iredell	17	2
	Lincoln	23	0
	Yadkin	12	0
13	Burke	33	0
	Cleveland	21	0
	Gaston	46	0
	McDowell	17	0
	Mecklenburg	22	1
	Polk	7	0
	Rutherford	17	0
14	Avery	19	0
	Buncombe	79	0
	Cherokee	16	0
	Clay	9	0
	Graham	4	0
	Haywood	29	0
	Henderson	34	0
	Jackson	13	0
	Macon	15	0
	Madison	12	0
	Mitchell	9	0
	Swain	5	0
	Transylvania	15	0
	Watauga	19	1
	Yancey	11	0
	Total:	**2,642**	**24**

Whole-Split VTD Counts by County Report

District Plan: SL 2021-174 Congress

County	Whole VTDs	Split VTDs
Alamance	37	0
Alexander	10	0
Alleghany	4	0
Anson	9	0
Ashe	17	0
Avery	19	0
Beaufort	21	0
Bertie	12	0
Bladen	17	0
Brunswick	25	0
Buncombe	79	0
Burke	33	0
Cabarrus	40	0
Caldwell	20	0
Camden	3	0
Carteret	28	0
Caswell	9	0
Catawba	40	0
Chatham	18	0
Cherokee	16	0
Chowan	6	0
Clay	9	0
Cleveland	21	0
Columbus	26	0
Craven	21	0
Cumberland	76	0
Currituck	11	0
Dare	16	0
Davidson	41	2
Davie	14	0
Duplin	19	0
Durham	57	0
Edgecombe	21	0
Forsyth	101	0
Franklin	18	0
Gaston	46	0
Gates	6	0
Graham	4	0
Granville	15	0
Greene	10	0
Guilford	164	1
Halifax	23	0
Harnett	12	1

Whole-Split VTD Counts by County Report

District Plan: SL 2021-174 Congress

County	Whole VTDs	Split VTDs
Haywood	29	0
Henderson	34	0
Hertford	13	0
Hoke	15	0
Hyde	7	0
Iredell	27	2
Jackson	13	0
Johnston	36	0
Jones	7	0
Lee	10	0
Lenoir	22	0
Lincoln	23	0
Macon	15	0
Madison	12	0
Martin	13	0
McDowell	17	0
Mecklenburg	193	2
Mitchell	9	0
Montgomery	14	0
Moore	26	0
Nash	24	0
New Hanover	43	0
Northampton	13	0
Onslow	23	1
Orange	41	0
Pamlico	10	0
Pasquotank	9	0
Pender	20	0
Perquimans	7	0
Person	11	0
Pitt	39	1
Polk	7	0
Randolph	22	0
Richmond	16	0
Robeson	38	1
Rockingham	15	0
Rowan	41	0
Rutherford	17	0
Sampson	23	0
Scotland	7	0
Stanly	22	0
Stokes	18	0
Surry	24	0

Whole-Split VTD Counts by County Report

District Plan: SL 2021-174 Congress

County	Whole VTDs	Split VTDs
Swain	5	0
Transylvania	15	0
Tyrrell	6	0
Union	52	0
Vance	12	0
Wake	193	11
Warren	14	0
Washington	6	0
Watauga	19	1
Wayne	27	1
Wilkes	27	0
Wilson	24	0
Yadkin	12	0
Yancey	11	0
Totals:	**2,642**	**24**

Split VTD Detail Report

District Plan: SL 2021-174 Congress

County	VTD	District	Total VTD Population	VTD Pop in District	Percent of VTD Pop in District
Davidson	010	7	3,916	36	0.92 %
		10	3,916	3,880	99.08 %
	072	7	4,124	3,149	76.36 %
		10	4,124	975	23.64 %
Guilford	NDRI	10	3,981	3,505	88.04 %
		11	3,981	476	11.96 %
Harnett	PR28	4	8,924	3,765	42.19 %
		7	8,924	5,159	57.81 %
Iredell	CH-A	10	3,552	172	4.84 %
		12	3,552	3,380	95.16 %
	CH-B	10	4,956	4,892	98.71 %
		12	4,956	64	1.29 %
Mecklenburg	201	8	12,575	979	7.79 %
		9	12,575	11,596	92.21 %
	230	9	16,146	2,476	15.34 %
		13	16,146	13,670	84.66 %
Onslow	VR15	1	3,790	1,014	26.75 %
		3	3,790	2,776	73.25 %
Pitt	401	1	2,204	704	31.94 %
		2	2,204	1,500	68.06 %
Robeson	034	3	2,795	2,154	77.07 %
		8	2,795	641	22.93 %
Wake	03-00	6	10,670	8,425	78.96 %
		7	10,670	2,245	21.04 %
	04-05	5	5,069	970	19.14 %
		6	5,069	4,099	80.86 %
	05-05	5	12,050	12,022	99.77 %
		6	12,050	28	0.23 %
	06-07	6	5,380	2,498	46.43 %
		7	5,380	2,882	53.57 %
	06-09	6	12,143	26	0.21 %
		7	12,143	12,117	99.79 %
	12-04	5	8,474	6,075	71.69 %
		7	8,474	2,399	28.31 %
	12-05	6	12,886	2,018	15.66 %
		7	12,886	10,868	84.34 %
	18-02	5	6,578	2,407	36.59 %
		6	6,578	3,250	49.41 %
		7	6,578	921	14.00 %
	18-07	5	5,085	2,553	50.21 %
		7	5,085	2,532	49.79 %

Split VTD Detail Report

District Plan: SL 2021-174 Congress

County	VTD	District	Total VTD Population	VTD Pop in District	Percent of VTD Pop in District
Wake	18-08	5	6,727	10	0.15 %
		6	6,727	6,717	99.85 %
	20-01	6	7,187	5,389	74.98 %
		7	7,187	1,798	25.02 %
Watauga	019	11	3,898	3,729	95.66 %
		14	3,898	169	4.34 %
Wayne	008	2	4,364	683	15.65 %
		4	4,364	3,681	84.35 %
			Total:	**167,474**	

Number of split VTDs: 24

Incumbent-District Report

District Plan: SL 2021-174 Congress

Residence Set: Congress - 9/22/2021

Last Name	First Name	Party	Current District	District in this Plan
Adams	Alma	Democratic	12	9
Bishop	Dan	Republican	9	9
Budd	Ted	Republican	13	10
Butterfield	GK	Democratic	1	2
Cawthorn	Madison	Republican	11	14
Foxx	Virginia	Republican	5	11
Hudson	Richard	Republican	8	10
Manning	Kathy	Democratic	6	11
McHenry	Patrick	Republican	10	12
Murphy	Greg	Republican	3	1
Price	David	Democratic	4	6
Ross	Deborah	Democratic	2	5
Rouzer	David	Republican	7	3

District-Incumbent Report

District Plan: SL 2021-174 Congress

Residence Set: Congress - 9/22/2021

District in this Plan	Last Name	First Name	Party	Current District
1	Murphy	Greg	Republican	3
2	Butterfield	GK	Democratic	1
3	Rouzer	David	Republican	7
4				
5	Ross	Deborah	Democratic	2
6	Price	David	Democratic	4
7				
8				
9	Adams	Alma	Democratic	12
	Bishop	Dan	Republican	9
10	Budd	Ted	Republican	13
	Hudson	Richard	Republican	8
11	Foxx	Virginia	Republican	5
	Manning	Kathy	Democratic	6
12	McHenry	Patrick	Republican	10
13				
14	Cawthorn	Madison	Republican	11

User:
Plan Name: SL 2021-174 Congress
Plan Type: Congressional

Measures of Compactness Report

Thursday, November 04, 2021 3:27 PM

	Reock	Polsby-Popper
Sum	N/A	N/A
Min	0.23	0.20
Max	0.68	0.53
Mean	0.42	0.30
Std. Dev.	0.12	0.10

District	Reock	Polsby-Popper
1	0.52	0.32
2	0.30	0.28
3	0.48	0.33
4	0.49	0.39
5	0.47	0.35
6	0.42	0.23
7	0.43	0.20
8	0.48	0.53
9	0.68	0.47
10	0.41	0.20
11	0.28	0.21

NCLCV v. Hall
21 CVS 15426
LDTX014

Measures of Compactness Report

	Reock	Polsby-Popper
Sum	N/A	N/A
Min	0.23	0.20
Max	0.68	0.53
Mean	0.42	0.30
Std. Dev.	0.12	0.10

District	Reock	Polsby-Popper
12	**0.25**	**0.24**
13	**0.41**	**0.27**
14	**0.23**	**0.22**

Measures of Compactness Report

Measures of Compactness Summary

Reock	The measure is always between 0 and 1, with 1 being the most compact.
Polsby-Popper	The measure is always between 0 and 1, with 1 being the most compact.

Joint Meeting of Committees

August 12, 2021

House Committee on Redistricting
Senate Committee on Redistricting and Elections

Criteria Adopted by the Committees

- **Equal Population.** The Committees will use the 2020 federal decennial census data as the sole basis of population for the establishment of districts in the 2021 Congressional, House, and Senate plans. The number of persons in each legislative district shall be within plus or minus 5% of the ideal district population, as determined under the most recent federal decennial census. The number of persons in each congressional district shall be as nearly as equal as practicable, as determined under the most recent federal decennial census.

- **Contiguity.** No point contiguity shall be permitted in any 2021 Congressional, House, and Senate plan. Congressional, House, and Senate districts shall be compromised of contiguous territory. Contiguity by water is sufficient.

- **Counties, Groupings, and Traversals.** The Committees shall draw legislative districts within county groupings as required by *Stephenson v. Bartlett*, 355 N.C. 354, 562 S.E.2d 377 (2002) (*Stephenson I*), *Stephenson v. Bartlett*, 357 N.C. 301, 582 S.E.2d 247 (2003) (*Stephenson II*), *Dickson v. Rucho*, 367 N.C. 542, 766 S.E.2d 238 (2014) (*Dickson I*) and *Dickson v. Rucho*, 368 N.C. 481, 781 S.E. 2d 460 (2015) (*Dickson II*). Within county groupings, county lines shall not be traversed except as authorized by *Stephenson I*, *Stephenson II*, *Dickson I*, and *Dickson II*.

  Division of counties in the 2021 Congressional plan shall only be made for reasons of equalizing population and consideration of double bunking. If a county is of sufficient population size to contain an entire congressional district within the county's boundaries, the Committees shall construct a district entirely within that county.

- **Racial Data.** Data identifying the race of individuals or voters *shall not* be used in the construction or consideration of districts in the 2021 Congressional, House, and Senate plans. The Committees will draw districts that comply with the Voting Rights Act.

- **VTDs.** Voting districts ("VTDs") should be split only when necessary.

- **Compactness.** The Committees shall make reasonable efforts to draw legislative districts in the 2021 Congressional, House and Senate plans that are compact. In doing so, the Committee may use as a guide the minimum Reock ("dispersion") and Polsby-Popper ("permiter") scores identified by Richard H. Pildes and Richard G. Neimi in *Expressive Harms, "Bizarre Districts," and Voting Rights: Evaluating Election-District Appearances After Shaw v. Reno*, 92 Mich. L. Rev. 483 (1993).

- **Municipal Boundaries.** The Committees may consider municipal boundaries when drawing districts in the 2021 Congressional, House, and Senate plans.

NCLCV v. Hall
21 CVS 15426
LDTX015

- **Election Data.** Partisan considerations and election results data *shall not* be used in the drawing of districts in the 2021 Congressional, House, and Senate plans.

- **Member Residence.** Member residence may be considered in the formation of legislative and congressional districts.

- **Community Consideration.** So long as a plan complies with the foregoing criteria, local knowledge of the character of communities and connections between communities may be considered in the formation of legislative and congressional districts.

GEOID20	District	Body	PartyID	First	Middle	Last	Street	City	ZIP	County	Party
370850709031021	1	S	R	Bob		Steinburg	103 South Granville Street	Edenton	27932	Chowan	Republican
370510007022012	2	S	R	Norman	Wesley	Sanderson	269 Bennett Rd. #4	Arapahoe	28510	Pamlico	Republican
371139704001000	3	S	D	Ernestine		Bazemore	1040 NC Highway 305	Aulander	27805	Bertie	Democrat
371559610002042	4	S	D	Milton	Frederick "Toby"	Fitch	516 Lodge Street S	Wilson	27893	Wilson	Democrat
371219504001006	5	S	D	Donald	Gene	Davis	2760 W. Arlington Blvd. #308	Greenville	27834	Pitt	Democrat
371330014001007	6	S	R	Michael	A.	Lazzara	105 Dover Lane	Jacksonville	28540	Onslow	Republican
370899315002012	7	S	R	Jim		Perry	3504 Lakeview Trail	Kinston	28504	Lenoir	Republican
370010214002012	8	S	R	William	Peter	Rabon	521 Cherrytree Rd	Winnabow	28479	Brunswick	Republican
371350109022018	9	S	R	Michael	Vincent	Lee	801 Meherrin Ln	Wilmington	28403	New Hanover	Republican
371070110012009	10	S	R	Brent		Jackson	2924 Ernest Williams Road	Autryville	28318	Sampson	Republican
370630004012019	11	S	R	Lisa	Stone	Barnes	302 Bend of the River Road	Spring Hope	27882	Nash	Republican
370670031031012	12	S	R	James	Andrew	Burgin	6099 NC 55 W	Angier	27501	Harnett	Republican
370159602002050	13	S	R	Danny	Earl	Britt	1101 North Walnut Street	Lumberton	28358	Robeson	Republican
370459510003052	14	S	D	Daniel	T.	Blue	4917 Long Point Court	Raleigh	27604	Wake	Democrat
370190206023073	15	S	D	Jay	J.	Chaudhuri	820 Graham Street	Raleigh	27605	Wake	Democrat
370810157075013	16	S	D	George	Wilmarth	Nickel	2632 Louis Stephens Dr	Cary	27519	Wake	Democrat
371830532031059	17	S	D	Sydney		Batch	128 Ironcreek Place	Apex	27539	Wake	Democrat
370939701083008	18	S	D	Sarah		Crawford	3407 Piping Plover Drive	Raleigh	27616	Wake	Democrat
370419301012044	19	S	D	Kirk	Joseph	deViere	1110 Offshore Drive	Fayetteville	28305	Cumberland	Democrat
371830536041000	20	S	D	Natalie		Murdock	800 Finsbury St,	Durham	27703	Durham	Democrat
370350105012040	21	S	D	Robert	B.	Clark	603 East Lake Ridge Road	Raeford	28376	Hoke	Democrat
371830541212020	22	S	D	Mike		Woodard	2009 Woodrow Street	Durham	27705	Durham	Democrat
370710333131013	23	S	D	Valerie	P.	Foushee	145 Rubrum Drive	Hillsborough	27278	Orange	Democrat
371639703023010	24	S	R	Amy	Scott	Galey	233 Dr Floyd Scott Lane	Burlington	27217	Alamance	Republican
370810160091011	25	S	R	Thomas	Moses	McInnis	800 Haywood Parker Road	Ellerbe	28338	Richmond	Republican
370970614022016	26	S	R	David	W.	Craven	809 Cliff Road	Asheboro	27203	Randolph	Republican
371470006051014	27	S	D	Michael	Kennedy	Garrett	3208 Wingrave Ter	Greensboro	27410	Guilford	Democrat
370630020372034	28	S	D	Gladys	A.	Robinson	3 Jacobs Way	Greensboro	27455	Guilford	Democrat
371190059232000	29	S	R	Steven	Henry	Jarvis	470 Old NC Hwy 75	Lexington	27292	Davidson	Republican
371190064041039	30	S	R	Philip	Edward	Berger	311 Pinewood Place	Eden	27288	Rockingham	Republican
371190055202000	31	S	R	Joyce	R.	Krawiec	7030 Interlaken Drive	Kernersville	27284	Forsyth	Republican
371510302013020	32	S	D	Paul	Arthur	Lowe	3641 Shaw Rd	Winston-Salem	27105	Forsyth	Democrat
371379502043020	33	S	R	Carl	Lindsey	Ford	320 Ketchie Estate Road	China Grove	28023	Rowan	Republican
371830541181000	34	S	R	Vickie		Sawyer	337 Whippoorwill Road	Mooresville	28117	Iredell	Republican
371590517005033	35	S	R	Matthew	Todd	Johnson	3118 E. Lawyers Rd	Monroe	28110	Union	Republican
371570403003002	36	S	R	Paul	Robert	Newton	3500 Little Buffalo Creek Road	Mount Pleasant	28124	Cabarrus	Republican
371950002001042	37	S	D	Jeffrey	Neale	Jackson	3300 Maryhurst Lane	Charlotte	28226	Mecklenburg	Democrat
370670016012004	38	S	D	Mujtaba	Aziz	Mohammed	1426 Bershire Lane	Charlotte	28262	Mecklenburg	Democrat
371830512001004	39	S	D	DeAndrea		Salvador	6130 Berewick Commons Parkway	Charlotte	28278	Mecklenburg	Democrat
370210011002007	40	S	D	Joyce	Davis	Waddell	1928 Bonnie Lane	Charlotte	28213	Mecklenburg	Democrat
371290119041016	41	S	D	Natasha	R.	Marcus	806 Ashby Drive	Davidson	28036	Mecklenburg	Democrat
371270113001020	42	S	R	Dean		Proctor	125 6th Street N.W.	Hickory	28601	Catawba	Republican
371790201003028	43	S	R	Kathryn		Harrington	3324 Lincoln Lane	Gastonia	28056	Gaston	Republican
371190030181004	44	S	R	W. Ted		Alexander	409 Beaumonde Avenue	Shelby	28150	Cleveland	Republican
371190056232004	45	S	R	Deanna		Ballard	132-1 Whitney Lane	Blowing Rock	28605	Watauga	Republican
370250417022015	46	S	R	Warren	Todd	Daniel	1248 Bethel Rd.	Morganton	28655	Burke	Republican

NCLCV v. Hall
21 CVS 15426
LDTX016

371899208001001	47	S	R	Ralph	E.	Hise	70 Rhododendron Avenue	Spruce Pine	28777	Mitchell	Republican
371539702003049	48	S	R	Charles	Marion	Edwards	127 Berry Creek Drive	Flat Rock	28731	Henderson	Republican
370570619022027	49	S	D	Julie		Mayfield	109 Estes Court	Asheville	28806	Buncombe	Democrat
370230208021020	50	S	R	Harold	Kevin	Corbin	25 Corbin Hills Dr	Franklin	28734	Macon	Republican
370419302022011	1	H	R	Edward	Charles	Goodwin	1015 Macedonia Rd	Edenton	27932	Chowan	Republican
371459202003017	2	H	R	Lawrence	Emile	Yarborough	87 Duck Pointe Dr	Roxboro	27574	Person	Republican
370499610041004	3	H	R	John	Steven	Tyson	200 Bridge Pointe Dr	New Bern	28562	Craven	Republican
370610902021035	4	H	R	James	W.	Dixon	427 West Trade Rd.	Mount Olive	28365	Duplin	Republican
370919502022026	5	H	D	Howard	Jacque	Hunter	950 US Hwy 13 S	Ahoskie	27910	Hertford	Democratic
370531104031003	6	H	R	Robert	Otho	Hanig	102 Orchard Ln	Powells Point	27966	Currituck	Republican
370690605022029	7	H	R	Matthew	Dale	Winslow	518 Moores Pond Rd	Youngsville	27596	Franklin	Republican
371470008003044	8	H	D	Kandie	Diane	Smith	2201 French Ct	Greenville	27834	Pitt	Democratic
371470005033002	9	H	D	Brian	Austin	Farkas	1670 Wimbledon Dr, Apt 201	Greenville	27858	Pitt	Democratic
371910011041009	10	H	R	John	Richard	Bell	501 Holland Hill Dr	Goldsboro	27530	Wayne	Republican
371830524072005	11	H	D	Allison	Anne	Dahle	4200 Pepperton Dr	Raleigh	27606	Wake	Democratic
371070106001007	12	H	R	Thomas	Christopher	Humphrey	1308 Par Dr	Kinston	28504	Lenoir	Republican
370319709042043	13	H	R	Patricia	E.	McElraft	10108 Coast Guard Rd	Emerald Isle	28594	Carteret	Republican
371330021001018	14	H	R	George	Grant	Cleveland	224 Campbell Place	Jacksonville	28546	Onslow	Republican
371330003063006	15	H	R	Phillip	R.	Shepard	111 Vernon Shepard Ln	Jacksonville	28540	Onslow	Republican
371419202031030	16	H	R	Carson	Henry	Smith	47 Hidden Bluff Trl	Hampstead	28443	Pender	Republican
370190205043001	17	H	R	Francis	Robertson	Iler	330 S Middleton Dr NW # 1104	Calabash	28467	Brunswick	Republican
371290112002010	18	H	D	Deborah	Armfield	Butler	401 South 4th St.	Wilmington	28401	New Hanover	Democratic
370190203053019	19	H	R	Charles	William	Miller	3103 Spring Oak Lane	Southport	28461	Brunswick	Republican
371290120041007	20	H	R	Robert	Theodore	Davis	7111 East Creeks Edge Dr.	Wilmington	28409	New Hanover	Republican
371910015002018	21	H	D	Raymond	Edward	Smith	403 Hamilton Dr	Goldsboro	27530	Wayne	Democratic
370179503012019	22	H	R	William	Dale	Brisson	780 NC 410 Hwy	Bladenboro	28320	Bladen	Republican
370650202003012	23	H	D	Shelly		Willingham	916 Hill St	Rocky Mount	27801	Edgecombe	Democratic
371950004021006	24	H	D	Linda	Darnell	Cooper-Suggs	2417 Saint John Dr SW	Wilson	27893	Wilson	Democratic
371270103021011	25	H	D	James	David	Gailliard	9121 West Mount Dr	Rocky Mount	27803	Nash	Democratic
371010410042001	26	H	R	Donna	McDowell	White	1330 W Main St	Clayton	27520	Johnston	Republican
371319204013024	27	H	D	Michael	H.	Wray	220 Davie St	Gaston	27832	Northampton	Democratic
371010404001026	28	H	R	Larry	Craig	Strickland	201 Kingston St	Pine Level	27568	Johnston	Republican
370630020081006	29	H	D	Vernetta	R.	Alston	3433 Dover Rd	Durham	27707	Durham	Democratic
370630020302004	30	H	D	Marcia	Helen	Morey	2 Middlesborough Ct.	Durham	27705	Durham	Democratic
370630018082012	31	H	D	Zack	Anthony-Forde	Hawkins	130 Elmsford St	Durham	27703	Durham	Democratic
371819607005001	32	H	D	Terry	Edward	Garrison	222 Peachtree St	Henderson	27536	Vance	Democratic
371830521021000	33	H	D	Rosa	Underwood	Gill	2408 Foxtrot Rd	Raleigh	27610	Wake	Democratic
371830517002009	34	H	D	David	Grier	Martin	2203 Byrd St	Raleigh	27608	Wake	Democratic
371830542191013	35	H	D	Terence	Jason	Everitt	1305 Heritage Heights Ln	Wake Forest	27587	Wake	Democratic
371830534191028	36	H	D	Julie	Marie	von Haefen	1002 South Wellonsburg Place	Apex	27502	Wake	Democratic
371830532021007	37	H	R	Erin	Pauling	Par ├╴	5300 Lake Edge Dr	Holly Springs	27540	Wake	Republican
371830527062010	38	H	D	Abraham	Penn	Jones	2000 Brentmoor Dr, Apt 209	Raleigh	27604	Wake	Democratic
371830541153025	39	H	D	James	Aubrey	Roberson	1201 Matthews Glenn Dr	Knightdale	27545	Wake	Democratic
371830537202006	40	H	D	Joseph	Robert	John	11800 Black Horse Run	Raleigh	27613	Wake	Democratic
371830534251003	41	H	D	Gale	Brown	Adcock	300 Legault Dr	Cary	27513	Wake	Democratic
370510036023017	42	H	D	Marvin	W.	Lucas	3318 Hedgemoor Cir	Spring Lake	28390	Cumberland	Democratic
370510037004028	43	H	R	Diane	D.	Wheatley	9774 Ramsey St	Linden	28356	Cumberland	Republican

370510007011015	44	H	D	William	O.	Richardson	3694 Glenbarry Pl	Fayetteville	28314	Cumberland	Democratic
370510032073008	45	H	R	John	David	Szoka	6922 Surrey Rd	Fayetteville	28306	Cumberland	Republican
370479312011039	46	H	R	Brenden	H.	Jones	607 Hickman Rd.	Tabor City	28463	Columbus	Republican
371559613013030	47	H	D	Charles	Vinson	Graham	479 Bee Gee Rd	Lumberton	28358	Robeson	Democratic
371650106012015	48	H	D	Garland	E.	Pierce	21981 Buie St	Wagram	28396	Scotland	Democratic
371830516005002	49	H	D	Cynthia	J.	Ball	1428 Canterbury Rd	Raleigh	27608	Wake	Democratic
371350112043007	50	H	D	Graig	Roy	Meyer	2109 Mt Sinai Rd	Chapel Hill	27514	Orange	Democratic
371050306011029	51	H	R	John	Irwin	Sauls	2609 Wellington Dr	Sanford	27330	Lee	Republican
371259505063003	52	H	R	James	Larry	Boles	15 Harmon Dr	Whispering Pines	28327	Moore	Republican
370850704012002	53	H	R	Howard	Lassiter	Penny	1500 Old Stage Rd N	Coats	27521	Harnett	Republican
370370206004054	54	H	D	Robert	Tyrone	Reives	98 Roberts Chapel Rd	Goldston	27252	Chatham	Democratic
371790209024009	55	H	R	Mark	Allen	Brody	5315 S Rocky River Rd	Monroe	28112	Union	Republican
371350114001004	56	H	D	Verla	Clemens	Insko	610 Surry Rd	Chapel Hill	27514	Orange	Democratic
370810125033023	57	H	D	Ashton	Wheeler	Clemmons	1607 Beechtree Rd	Greensboro	27408	Guilford	Democratic
370810167013007	58	H	D	Amos	Lewis	Quick	529 Foxridge Rd	Greensboro	27406	Guilford	Democratic
370810153012013	59	H	R	Jonathan	Yates	Hardister	924 Golf House Rd West	Whitsett	27377	Guilford	Republican
370810145031019	60	H	D	Cecil	Antonio	Brockman	1166 Roberts Ln	High Point	27260	Guilford	Democratic
370810105002015	61	H	D	Mary	Price Taylor	Harrison	204 Ridgeway Dr	Greensboro	27403	Guilford	Democratic
370810162031018	62	H	R	Joseph	Aubrey	Faircloth	4456 Orchard Knob Ln	High Point	27265	Guilford	Republican
370010212052006	63	H	D	Ricardo	Alcides	Hurtado	411 E Webb St	Mebane	27302	Alamance	Democratic
370010218021029	64	H	R	Dennis	Patrick	Riddell	6343 Beale Rd	Snow Camp	27349	Alamance	Republican
371570406022007	65	H	R	Armor	Reece	Pyrtle	130 Tamerlane Ct	Stoneville	27048	Rockingham	Republican
371539708001007	66	H	R	Ben	Thomas	Moss	316 Old Cheraw Hwy	Rockingham	28379	Richmond	Republican
371679307003011	67	H	R	Clayton	Wayne	Sasser	29013 Jordan Pond Dr	Albemarle	28001	Stanly	Republican
371790210072014	68	H	R	David	Allen	Willis	1004 Shinnecock Ln	Marvin	28173	Union	Republican
371790202061010	69	H	R	Larry	Dean	Arp	523 Baucom Deese Rd	Monroe	28110	Union	Republican
371510302012001	70	H	R	Patricia	B.	Hurley	141 Ridgecrest Rd	Asheboro	27203	Randolph	Republican
370670033092007	71	H	D	Evelyn	Abrams	Terry	1224 Reynolds Forest Dr	Winston-Salem	27107	Forsyth	Democratic
370670003021019	72	H	D	Amber	Maria	Baker	452 W 25th St	Winston-Salem	27105	Forsyth	Democratic
371970505032002	73	H	R	Walter	Lee	Zachary	721 West Main St.	Yadkinville	27055	Yadkin	Republican
370670040091020	74	H	R	Jeffrey	Alan	Zenger	7830 Grapevine Rd	Lewisville	27023	Forsyth	Republican
370670036002002	75	H	R	Donny	Carr	Lambeth	4627 S Main St	Winston-Salem	27127	Forsyth	Republican
371590505003029	76	H	R	Harry	Joseph	Warren	213 S Merritt Ave	Salisbury	28144	Rowan	Republican
370590806001010	77	H	R	Julia	Craven	Howard	203 Magnolia Ave.	Mocksville	27028	Davie	Republican
371510306003034	78	H	R	Allen	Ray	McNeill	4172 NC Hwy 49 S	Asheboro	27205	Randolph	Republican
370139310012011	79	H	R	Keith	Douglas	Kidwell	53 Elks Rd	Chocowinity	27817	Beaufort	Republican
370570619031004	80	H	R	Samuel	Lee	Watford	4111 Denton Rd	Thomasville	27360	Davidson	Republican
370570617012003	81	H	R	Larry	Wayne	Potts	373 Waitman Rd	Lexington	27295	Davidson	Republican
370250425012006	82	H	R	Kristin	Dutrow	Baker	3607 Curtland Place NW	Concord	28027	Cabarrus	Republican
370250420002006	83	H	R	Larry	Graham	Pittman	250 Roberta Rd SW	Concord	28027	Cabarrus	Republican
370970611012006	84	H	R	Jeffrey	Carrol	McNeely	191 New Sterling Rd	Stony Point	28678	Iredell	Republican
371119706003019	85	H	R	Edwin	Dudley	Greene	87 Nix Creek Church Rd	Marion	28752	McDowell	Republican
370230209023035	86	H	R	Hugh	Allen	Blackwell	321 Mountain View Ave SE	Valdese	28690	Burke	Republican
370270305001036	87	H	R	Destin	Chase	Hall	1254 Camelot Ct. NE	Lenoir	28645	Caldwell	Republican
371190035001009	88	H	D	Mary	Gardner	Belk	1630 Dilworth Rd E	Charlotte	28203	Mecklenburg	Democratic
370350114023006	89	H	R	Mitchell	Smith	Setzer	1013 Murrays Mill Rd	Catawba	28609	Catawba	Republican
371719303011018	90	H	R	Sarah	Suzanne	Stevens	2161 Margaret Dr	Mt. Airy	27030	Surry	Republican

371690705051016	91	H	R	Kyle	Ethan	Hall	633 W Dalton Rd	King	27021	Stokes	Republican
371190059081026	92	H	D	Terry	Martin	Brown	10627 Honeyfur Ct	Charlotte	28327	Mecklenburg	Democratic
371899208001082	93	H	R	Phillip	Ray	Pickett	336 Sourwood Ln	Blowing Rock	28605	Watauga	Republican
371939606003023	94	H	R	Jeffrey	Carter	Elmore	509 F St	North Wilkesboro	28659	Wilkes	Republican
370970614063000	95	H	R	Paul	Grey	Mills	156 Brick Kiln Way	Mooresville	28117	Iredell	Republican
370350105012052	96	H	R	James	Cecil	Adams	322 3rd Ave NE	Hickory	28601	Catawba	Republican
371090710014007	97	H	R	Jason	Ray	Saine	1954 Hidden Valley Ave	Lincolnton	28092	Lincoln	Republican
371190062202000	98	H	R	John	Ray	Bradford	18632 Nantz Rd	Cornelius	28031	Mecklenburg	Republican
371190015091009	99	H	D	Nasif	Rashad	Majeed	5401 Rupert Ln	Charlotte	28215	Mecklenburg	Democratic
371190019181002	100	H	D	Johnnie	Newton	Autry	4728 Amity Pl	Charlotte	28212	Mecklenburg	Democratic
371190060121017	101	H	D	Carolyn	Green	Logan	7216 Tall Tree Ln	Charlotte	28214	Mecklenburg	Democratic
371190027012001	102	H	D	Becky		Carney	325 Queens Rd. - Unit 18	Charlotte	28204	Mecklenburg	Democratic
371190058152001	103	H	D	Rachel	Henderson	Hunt	3310 Windbluff Dr	Charlotte	28277	Mecklenburg	Democratic
371190029083004	104	H	D	Brandon	Marcus	Lofton	921 Dacavin Dr	Charlotte	28226	Mecklenburg	Democratic
371190058392005	105	H	D	Wesley	Ryan	Harris	3570 Toringdon Way	Charlotte	28277	Mecklenburg	Democratic
371190055364002	106	H	D	Carla	D.	Cunningham	1400 Sansberry Rd	Charlotte	28262	Mecklenburg	Democratic
371190046001012	107	H	D	Kelly	Miller	Alexander	2128 Senior Dr.	Charlotte	28216	Mecklenburg	Democratic
370710302081008	108	H	R	John	A.	Torbett	210 Blueridge Dr	Stanley	28164	Gaston	Republican
370710333131015	109	H	R	Dana	Byron	Bumgardner	3517 Lincoln Ln	Gastonia	28056	Gaston	Republican
370710306021017	110	H	R	Kelly	Eugene	Hastings	1650 Shelby Hwy	Cherryville	28021	Gaston	Republican
370459504002015	111	H	R	Timothy	Keith	Moore	408 West Mountain St.	Kings Mountain	28086	Cleveland	Republican
371619604002010	112	H	R	David	William	Rogers	910 Union Rd	Rutherfordton	28139	Rutherford	Republican
371499203011016	113	H	R	Jake	Hunter	Johnson	46 Lynnbrook Way	Columbus	28722	Polk	Republican
370210011002016	114	H	D	Susan	C.	Fisher	7 Maple Ridge Ln	Asheville	28806	Buncombe	Democratic
370210032043001	115	H	D	John	Curtis	Ager	15 Clarke Ln	Fairview	28730	Buncombe	Democratic
370210021011048	116	H	D	Brian	Mills	Turner	10 Cedarcliff Rd	Asheville	28803	Buncombe	Democratic
370899301001021	117	H	R	Timothy	Douglas	Moffitt	5016 Bearwallow Mountain Rd	Hendersonville	28792	Henderson	Republican
370879213021004	118	H	R	Steven	Mark	Pless	79 Osborne Ridge Rd	Canton	28716	Haywood	Republican
371739602002009	119	H	R	James	Michael	Clampitt	1154 Toot Hollow Rd	Bryson City	28713	Swain	Republican
371139704001000	120	H	R	Karl	Ellis	Gillespie	552 Corbin Rd	Franklin	28734	Macon	Republican
371950005022008	1	C	D	GK	Kenneth	Butterfield	3501 South Meade Pl NW	Wilson	27896	Wilson	Democratic
371899209003017	5	C	R	Virginia	Ann	Foxx	616 Rime Frost	Banner Elk	28604	Watauga	Republican
371470005011008	3	C	R	Greg	Francis	Murphy	502 Queen Annes Rd	Greenville	27858	Pltt	Republican
371290117031007	7	C	R	David	Cheston	Rouzer	604 Bedminister Ln	Wilmington	28405	New Hanover	Republican
370810125052004	6	C	D	Kathy	Ellen	Manning	302 Kemp Rd W	Greensboro	27410	Guilford	Democratic
371830510002007	2	C	D	Deborah		Ross	425 S Boylan Ave	Raleigh	27603	Wake	Democratic
370250426011004	8	C	R	Richard	Lane	Hudson	1526 Chadmore Ln NW	Concord	28027	Cabarrus	Republican
371190025001000	12	C	D	Alma	Shealey	Adams	730 Hawthorne Ln #411	Charlotte	28204	Mecklenburg	Democratic
370590802001002	13	C	R	Ted	Paul	Budd	321 Maplewood Ln	Advance	27006	Davie	Republican
371350119022006	4	C	D	David	Eugene	Price	2200 N Lakeshore Dr	Chapel Hill	27514	Orange	Democratic
371090712022005	10	C	R	Patrick	Timothy	McHenry	7918 Norman Ct	Denver	28037	Lincoln	Republican
371190029052002	9	C	R	James	Daniel	Bishop	2216 Whilden Ct	Charlotte	28211	Mecklenburg	Republican
370899308001016	11	C	R	David	Madison	Cawthorn	657 N Rugby Rd	Hendersonville	28791	Henderson	Republican

HB 1020, 2nd Edition – 2019 House Remedial Map

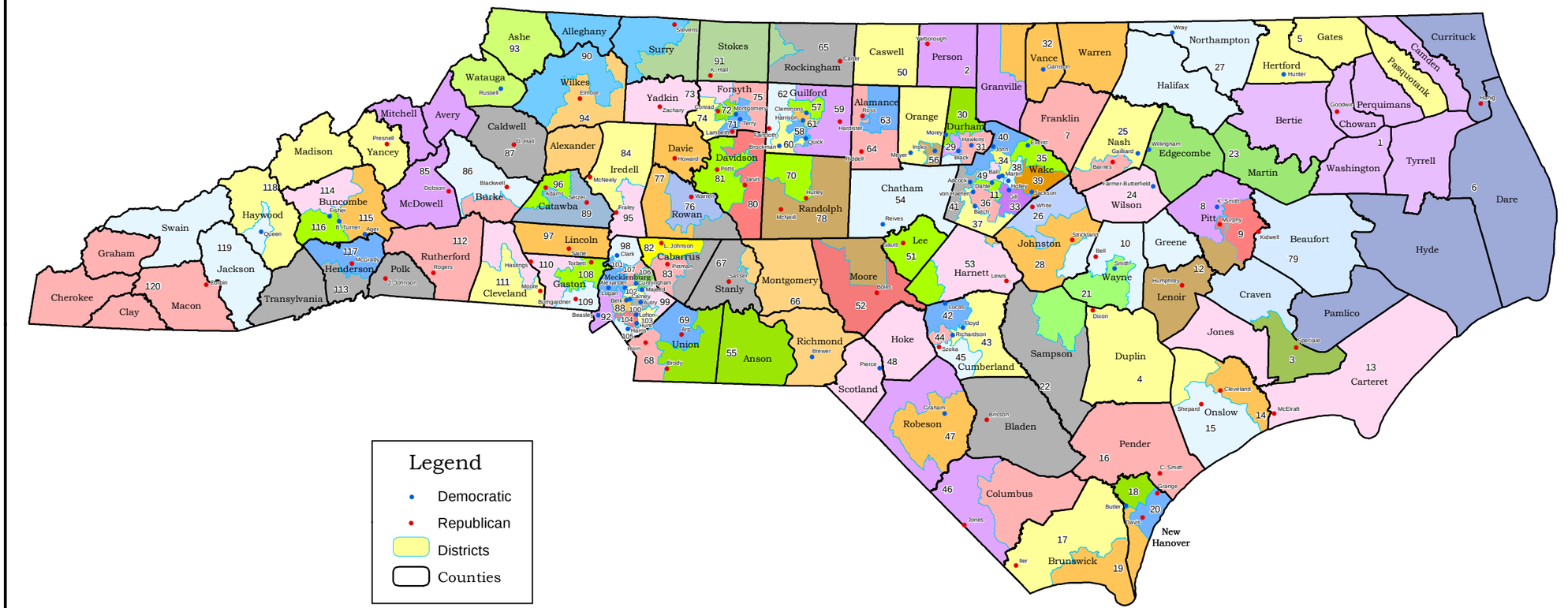

HB 1020 H Red Comm CSBK-25

Printed by the NC General Assembly, September 13, 2019

NCLCV v. Hall
21 CVS 15426
LDTX017

HB 1020 H Red Comm CSBK-25: County - District

County	District	Total County Pop	Total District Pop	County Pop in District	Percent of County Pop in District	Percent of District Pop in County
Alamance	63	151,131	75,592	75,592	50.02%	100.00%
	64	151,131	75,539	75,539	49.98%	100.00%
Alexander	94	37,198	83,358	37,198	100.00%	44.62%
Alleghany	90	11,155	82,779	11,155	100.00%	13.48%
Anson	55	26,948	76,297	26,948	100.00%	35.32%
Ashe	93	27,281	78,360	27,281	100.00%	34.81%
Avery	85	17,797	78,372	17,797	100.00%	22.71%
Beaufort	79	47,759	75,538	47,759	100.00%	63.23%
Bertie	1	21,282	77,143	21,282	100.00%	27.59%
Bladen	22	35,190	83,437	35,190	100.00%	42.18%
Brunswick	17	107,431	78,689	78,689	73.25%	100.00%
	19	107,431	77,192	28,742	26.75%	37.23%
Buncombe	114	238,318	80,056	80,056	33.59%	100.00%
	115	238,318	77,363	77,363	32.46%	100.00%
	116	238,318	80,899	80,899	33.95%	100.00%
Burke	86	90,912	79,175	79,175	87.09%	100.00%
	112	90,912	79,547	11,737	12.91%	14.75%
Cabarrus	67	178,011	82,615	16,737	9.40%	20.26%
	82	178,011	79,549	79,549	44.69%	100.00%
	83	178,011	81,725	81,725	45.91%	100.00%
Caldwell	87	83,029	83,029	83,029	100.00%	100.00%
Camden	1	9,980	77,143	9,980	100.00%	12.94%
Carteret	13	66,469	76,622	66,469	100.00%	86.75%
Caswell	50	23,719	80,866	23,719	100.00%	29.33%
Catawba	89	154,358	77,838	77,838	50.43%	100.00%
	96	154,358	76,520	76,520	49.57%	100.00%
Chatham	54	63,505	82,312	63,505	100.00%	77.15%
Cherokee	120	27,444	80,814	27,444	100.00%	33.96%
Chowan	1	14,793	77,143	14,793	100.00%	19.18%
Clay	120	10,587	80,814	10,587	100.00%	13.10%
Cleveland	110	98,078	75,864	21,968	22.40%	28.96%
	111	98,078	76,110	76,110	77.60%	100.00%
Columbus	16	58,098	82,551	30,334	52.21%	36.75%
	46	58,098	80,990	27,764	47.79%	34.28%
Craven	3	103,505	75,726	75,726	73.16%	100.00%
	79	103,505	75,538	27,779	26.84%	36.77%
Cumberland	42	319,431	80,970	80,970	25.35%	100.00%
	43	319,431	77,776	77,776	24.35%	100.00%
	44	319,431	83,254	83,254	26.06%	100.00%
	45	319,431	77,431	77,431	24.24%	100.00%
Currituck	6	23,547	76,421	23,547	100.00%	30.81%
Dare	6	33,920	76,421	33,920	100.00%	44.39%
Davidson	80	162,878	81,522	81,522	50.05%	100.00%
	81	162,878	81,356	81,356	49.95%	100.00%
Davie	77	41,240	83,140	41,240	100.00%	49.60%
Duplin	4	58,505	78,712	58,505	100.00%	74.33%
Durham	29	267,587	82,735	82,735	30.92%	100.00%
	30	267,587	83,272	83,272	31.12%	100.00%

NCLCV v. Hall
21 CVS 15426
LDTX018

HB 1020 H Red Comm CSBK-25: County - District

County	District	Total County Pop	Total District Pop	County Pop in District	Percent of County Pop in District	Percent of District Pop in County
Durham	31	267,587	82,773	82,773	30.93%	100.00%
	54	267,587	82,312	18,807	7.03%	22.85%
Edgecombe	23	56,552	81,057	56,552	100.00%	69.77%
Forsyth	71	350,670	76,107	76,107	21.70%	100.00%
	72	350,670	80,129	80,129	22.85%	100.00%
	73	350,670	76,301	37,895	10.81%	49.67%
	74	350,670	78,989	78,989	22.53%	100.00%
	75	350,670	77,550	77,550	22.11%	100.00%
Franklin	7	60,619	75,568	60,619	100.00%	80.22%
Gaston	108	206,086	76,067	76,067	36.91%	100.00%
	109	206,086	76,123	76,123	36.94%	100.00%
	110	206,086	75,864	53,896	26.15%	71.04%
Gates	5	12,197	77,527	12,197	100.00%	15.73%
Graham	120	8,861	80,814	8,861	100.00%	10.96%
Granville	2	59,916	82,634	43,170	72.05%	52.24%
	32	59,916	83,140	16,746	27.95%	20.14%
Greene	10	21,362	83,434	21,362	100.00%	25.60%
Guilford	57	488,406	83,303	83,303	17.06%	100.00%
	58	488,406	80,578	80,578	16.50%	100.00%
	59	488,406	79,783	79,783	16.34%	100.00%
	60	488,406	83,089	83,089	17.01%	100.00%
	61	488,406	79,754	79,754	16.33%	100.00%
	62	488,406	81,899	81,899	16.77%	100.00%
Halifax	27	54,691	76,790	54,691	100.00%	71.22%
Harnett	28	114,678	83,431	5,681	4.95%	6.81%
	51	114,678	83,434	25,568	22.30%	30.64%
	53	114,678	83,429	83,429	72.75%	100.00%
Haywood	118	59,036	76,322	37,740	63.93%	49.45%
	119	59,036	75,548	21,296	36.07%	28.19%
Henderson	113	106,740	81,089	27,489	25.75%	33.90%
	117	106,740	79,251	79,251	74.25%	100.00%
Hertford	5	24,669	77,527	24,669	100.00%	31.82%
Hoke	48	46,952	83,109	46,952	100.00%	56.49%
Hyde	6	5,810	76,421	5,810	100.00%	7.60%
Iredell	84	159,437	77,282	77,282	48.47%	100.00%
	95	159,437	82,155	82,155	51.53%	100.00%
Jackson	119	40,271	75,548	40,271	100.00%	53.31%
Johnston	10	168,878	83,434	7,696	4.56%	9.22%
	26	168,878	83,432	83,432	49.40%	100.00%
	28	168,878	83,431	77,750	46.04%	93.19%
Jones	13	10,153	76,622	10,153	100.00%	13.25%
Lee	51	57,866	83,434	57,866	100.00%	69.36%
Lenoir	12	59,495	76,320	59,495	100.00%	77.95%
Lincoln	97	78,265	78,265	78,265	100.00%	100.00%
Macon	120	33,922	80,814	33,922	100.00%	41.98%
Madison	118	20,764	76,322	20,764	100.00%	27.21%
Martin	23	24,505	81,057	24,505	100.00%	30.23%
McDowell	85	44,996	78,372	44,996	100.00%	57.41%
Mecklenburg	88	919,628	76,377	76,377	8.31%	100.00%

District plan definition file: 'HB 1020 H Red Comm CSBK-25.asc', modified 09/13/2019 10:31:10 AM

Data Source: 2010 Census Redistricting Data (Public Law 94-171) Summary File - North Carolina

HB 1020 H Red Comm CSBK-25: County - District

County	District	Total County Pop	Total District Pop	County Pop in District	Percent of County Pop in District	Percent of District Pop in County
Mecklenburg	92	919,628	76,129	76,129	8.28%	100.00%
	98	919,628	80,131	80,131	8.71%	100.00%
	99	919,628	75,969	75,969	8.26%	100.00%
	100	919,628	76,143	76,143	8.28%	100.00%
	101	919,628	76,212	76,212	8.29%	100.00%
	102	919,628	76,395	76,395	8.31%	100.00%
	103	919,628	77,930	77,930	8.47%	100.00%
	104	919,628	75,845	75,845	8.25%	100.00%
	105	919,628	76,254	76,254	8.29%	100.00%
	106	919,628	76,481	76,481	8.32%	100.00%
	107	919,628	75,762	75,762	8.24%	100.00%
Mitchell	85	15,579	78,372	15,579	100.00%	19.88%
Montgomery	66	27,798	83,032	27,798	100.00%	33.48%
Moore	52	88,247	76,894	76,894	87.13%	100.00%
	78	88,247	76,980	11,353	12.87%	14.75%
Nash	7	95,840	75,568	14,949	15.60%	19.78%
	25	95,840	80,891	80,891	84.40%	100.00%
New Hanover	18	202,667	77,812	77,812	38.39%	100.00%
	19	202,667	77,192	48,450	23.91%	62.77%
	20	202,667	76,405	76,405	37.70%	100.00%
Northampton	27	22,099	76,790	22,099	100.00%	28.78%
Onslow	4	177,772	78,712	20,207	11.37%	25.67%
	14	177,772	79,512	79,512	44.73%	100.00%
	15	177,772	78,053	78,053	43.91%	100.00%
Orange	50	133,801	80,866	57,147	42.71%	70.67%
	56	133,801	76,654	76,654	57.29%	100.00%
Pamlico	6	13,144	76,421	13,144	100.00%	17.20%
Pasquotank	5	40,661	77,527	40,661	100.00%	52.45%
Pender	16	52,217	82,551	52,217	100.00%	63.25%
Perquimans	1	13,453	77,143	13,453	100.00%	17.44%
Person	2	39,464	82,634	39,464	100.00%	47.76%
Pitt	8	168,148	75,724	75,724	45.03%	100.00%
	9	168,148	75,599	75,599	44.96%	100.00%
	12	168,148	76,320	16,825	10.01%	22.05%
Polk	113	20,510	81,089	20,510	100.00%	25.29%
Randolph	70	141,752	76,125	76,125	53.70%	100.00%
	78	141,752	76,980	65,627	46.30%	85.25%
Richmond	66	46,639	83,032	46,639	100.00%	56.17%
Robeson	46	134,168	80,990	53,226	39.67%	65.72%
	47	134,168	80,942	80,942	60.33%	100.00%
Rockingham	65	93,643	83,430	83,430	89.09%	100.00%
	91	93,643	82,843	10,213	10.91%	12.33%
Rowan	67	138,428	82,615	13,888	10.03%	16.81%
	76	138,428	82,640	82,640	59.70%	100.00%
	77	138,428	83,140	41,900	30.27%	50.40%
Rutherford	112	67,810	79,547	67,810	100.00%	85.25%
Sampson	21	63,431	83,431	15,184	23.94%	18.20%
	22	63,431	83,437	48,247	76.06%	57.82%
Scotland	48	36,157	83,109	36,157	100.00%	43.51%

District plan definition file: 'HB 1020 H Red Comm CSBK-25.asc', modified 09/13/2019 10:31:10 AM

Data Source: 2010 Census Redistricting Data (Public Law 94-171) Summary File - North Carolina

HB 1020 H Red Comm CSBK-25: County - District

County	District	Total County Pop	Total District Pop	County Pop in District	Percent of County Pop in District	Percent of District Pop in County
Stanly	66	60,585	83,032	8,595	14.19%	10.35%
	67	60,585	82,615	51,990	85.81%	62.93%
Stokes	91	47,401	82,843	47,401	100.00%	57.22%
Surry	90	73,673	82,779	48,444	65.76%	58.52%
	91	73,673	82,843	25,229	34.24%	30.45%
Swain	119	13,981	75,548	13,981	100.00%	18.51%
Transylvania	113	33,090	81,089	33,090	100.00%	40.81%
Tyrrell	1	4,407	77,143	4,407	100.00%	5.71%
Union	55	201,292	76,297	49,349	24.52%	64.68%
	68	201,292	76,114	76,114	37.81%	100.00%
	69	201,292	75,829	75,829	37.67%	100.00%
Vance	32	45,422	83,140	45,422	100.00%	54.63%
Wake	11	900,993	82,341	82,341	9.14%	100.00%
	33	900,993	83,342	83,342	9.25%	100.00%
	34	900,993	82,825	82,825	9.19%	100.00%
	35	900,993	76,942	76,942	8.54%	100.00%
	36	900,993	83,373	83,373	9.25%	100.00%
	37	900,993	83,318	83,318	9.25%	100.00%
	38	900,993	83,061	83,061	9.22%	100.00%
	39	900,993	83,055	83,055	9.22%	100.00%
	40	900,993	76,609	76,609	8.50%	100.00%
	41	900,993	82,866	82,866	9.20%	100.00%
	49	900,993	83,261	83,261	9.24%	100.00%
Warren	32	20,972	83,140	20,972	100.00%	25.22%
Washington	1	13,228	77,143	13,228	100.00%	17.15%
Watauga	93	51,079	78,360	51,079	100.00%	65.19%
Wayne	10	122,623	83,434	54,376	44.34%	65.17%
	21	122,623	83,431	68,247	55.66%	81.80%
Wilkes	90	69,340	82,779	23,180	33.43%	28.00%
	94	69,340	83,358	46,160	66.57%	55.38%
Wilson	24	81,234	81,234	81,234	100.00%	100.00%
Yadkin	73	38,406	76,301	38,406	100.00%	50.33%
Yancey	118	17,818	76,322	17,818	100.00%	23.35%
			Total:	**9,535,483**		

HB 1020 H Red Comm CSBK-25: District - County

District	County	Total District Pop	Total County Pop	District Pop in County	Percent of District Pop in County	Percent of County Pop in District
1	Bertie	77,143	21,282	21,282	27.59%	100.00%
	Camden	77,143	9,980	9,980	12.94%	100.00%
	Chowan	77,143	14,793	14,793	19.18%	100.00%
	Perquimans	77,143	13,453	13,453	17.44%	100.00%
	Tyrrell	77,143	4,407	4,407	5.71%	100.00%
	Washington	77,143	13,228	13,228	17.15%	100.00%
2	Granville	82,634	59,916	43,170	52.24%	72.05%
	Person	82,634	39,464	39,464	47.76%	100.00%
3	Craven	75,726	103,505	75,726	100.00%	73.16%
4	Duplin	78,712	58,505	58,505	74.33%	100.00%
	Onslow	78,712	177,772	20,207	25.67%	11.37%
5	Gates	77,527	12,197	12,197	15.73%	100.00%
	Hertford	77,527	24,669	24,669	31.82%	100.00%
	Pasquotank	77,527	40,661	40,661	52.45%	100.00%
6	Currituck	76,421	23,547	23,547	30.81%	100.00%
	Dare	76,421	33,920	33,920	44.39%	100.00%
	Hyde	76,421	5,810	5,810	7.60%	100.00%
	Pamlico	76,421	13,144	13,144	17.20%	100.00%
7	Franklin	75,568	60,619	60,619	80.22%	100.00%
	Nash	75,568	95,840	14,949	19.78%	15.60%
8	Pitt	75,724	168,148	75,724	100.00%	45.03%
9	Pitt	75,599	168,148	75,599	100.00%	44.96%
10	Greene	83,434	21,362	21,362	25.60%	100.00%
	Johnston	83,434	168,878	7,696	9.22%	4.56%
	Wayne	83,434	122,623	54,376	65.17%	44.34%
11	Wake	82,341	900,993	82,341	100.00%	9.14%
12	Lenoir	76,320	59,495	59,495	77.95%	100.00%
	Pitt	76,320	168,148	16,825	22.05%	10.01%
13	Carteret	76,622	66,469	66,469	86.75%	100.00%
	Jones	76,622	10,153	10,153	13.25%	100.00%
14	Onslow	79,512	177,772	79,512	100.00%	44.73%
15	Onslow	78,053	177,772	78,053	100.00%	43.91%
16	Columbus	82,551	58,098	30,334	36.75%	52.21%
	Pender	82,551	52,217	52,217	63.25%	100.00%
17	Brunswick	78,689	107,431	78,689	100.00%	73.25%
18	New Hanover	77,812	202,667	77,812	100.00%	38.39%
19	Brunswick	77,192	107,431	28,742	37.23%	26.75%
	New Hanover	77,192	202,667	48,450	62.77%	23.91%
20	New Hanover	76,405	202,667	76,405	100.00%	37.70%
21	Sampson	83,431	63,431	15,184	18.20%	23.94%
	Wayne	83,431	122,623	68,247	81.80%	55.66%
22	Bladen	83,437	35,190	35,190	42.18%	100.00%
	Sampson	83,437	63,431	48,247	57.82%	76.06%
23	Edgecombe	81,057	56,552	56,552	69.77%	100.00%
	Martin	81,057	24,505	24,505	30.23%	100.00%
24	Wilson	81,234	81,234	81,234	100.00%	100.00%
25	Nash	80,891	95,840	80,891	100.00%	84.40%
26	Johnston	83,432	168,878	83,432	100.00%	49.40%

HB 1020 H Red Comm CSBK-25: District - County

District	County	Total District Pop	Total County Pop	District Pop in County	Percent of District Pop in County	Percent of County Pop in District
27	Halifax	76,790	54,691	54,691	71.22%	100.00%
	Northampton	76,790	22,099	22,099	28.78%	100.00%
28	Harnett	83,431	114,678	5,681	6.81%	4.95%
	Johnston	83,431	168,878	77,750	93.19%	46.04%
29	Durham	82,735	267,587	82,735	100.00%	30.92%
30	Durham	83,272	267,587	83,272	100.00%	31.12%
31	Durham	82,773	267,587	82,773	100.00%	30.93%
32	Granville	83,140	59,916	16,746	20.14%	27.95%
	Vance	83,140	45,422	45,422	54.63%	100.00%
	Warren	83,140	20,972	20,972	25.22%	100.00%
33	Wake	83,342	900,993	83,342	100.00%	9.25%
34	Wake	82,825	900,993	82,825	100.00%	9.19%
35	Wake	76,942	900,993	76,942	100.00%	8.54%
36	Wake	83,373	900,993	83,373	100.00%	9.25%
37	Wake	83,318	900,993	83,318	100.00%	9.25%
38	Wake	83,061	900,993	83,061	100.00%	9.22%
39	Wake	83,055	900,993	83,055	100.00%	9.22%
40	Wake	76,609	900,993	76,609	100.00%	8.50%
41	Wake	82,866	900,993	82,866	100.00%	9.20%
42	Cumberland	80,970	319,431	80,970	100.00%	25.35%
43	Cumberland	77,776	319,431	77,776	100.00%	24.35%
44	Cumberland	83,254	319,431	83,254	100.00%	26.06%
45	Cumberland	77,431	319,431	77,431	100.00%	24.24%
46	Columbus	80,990	58,098	27,764	34.28%	47.79%
	Robeson	80,990	134,168	53,226	65.72%	39.67%
47	Robeson	80,942	134,168	80,942	100.00%	60.33%
48	Hoke	83,109	46,952	46,952	56.49%	100.00%
	Scotland	83,109	36,157	36,157	43.51%	100.00%
49	Wake	83,261	900,993	83,261	100.00%	9.24%
50	Caswell	80,866	23,719	23,719	29.33%	100.00%
	Orange	80,866	133,801	57,147	70.67%	42.71%
51	Harnett	83,434	114,678	25,568	30.64%	22.30%
	Lee	83,434	57,866	57,866	69.36%	100.00%
52	Moore	76,894	88,247	76,894	100.00%	87.13%
53	Harnett	83,429	114,678	83,429	100.00%	72.75%
54	Chatham	82,312	63,505	63,505	77.15%	100.00%
	Durham	82,312	267,587	18,807	22.85%	7.03%
55	Anson	76,297	26,948	26,948	35.32%	100.00%
	Union	76,297	201,292	49,349	64.68%	24.52%
56	Orange	76,654	133,801	76,654	100.00%	57.29%
57	Guilford	83,303	488,406	83,303	100.00%	17.06%
58	Guilford	80,578	488,406	80,578	100.00%	16.50%
59	Guilford	79,783	488,406	79,783	100.00%	16.34%
60	Guilford	83,089	488,406	83,089	100.00%	17.01%
61	Guilford	79,754	488,406	79,754	100.00%	16.33%
62	Guilford	81,899	488,406	81,899	100.00%	16.77%
63	Alamance	75,592	151,131	75,592	100.00%	50.02%
64	Alamance	75,539	151,131	75,539	100.00%	49.98%

HB 1020 H Red Comm CSBK-25: District - County

District	County	Total District Pop	Total County Pop	District Pop in County	Percent of District Pop in County	Percent of County Pop in District
65	Rockingham	83,430	93,643	83,430	100.00%	89.09%
66	Montgomery	83,032	27,798	27,798	33.48%	100.00%
	Richmond	83,032	46,639	46,639	56.17%	100.00%
	Stanly	83,032	60,585	8,595	10.35%	14.19%
67	Cabarrus	82,615	178,011	16,737	20.26%	9.40%
	Rowan	82,615	138,428	13,888	16.81%	10.03%
	Stanly	82,615	60,585	51,990	62.93%	85.81%
68	Union	76,114	201,292	76,114	100.00%	37.81%
69	Union	75,829	201,292	75,829	100.00%	37.67%
70	Randolph	76,125	141,752	76,125	100.00%	53.70%
71	Forsyth	76,107	350,670	76,107	100.00%	21.70%
72	Forsyth	80,129	350,670	80,129	100.00%	22.85%
73	Forsyth	76,301	350,670	37,895	49.67%	10.81%
	Yadkin	76,301	38,406	38,406	50.33%	100.00%
74	Forsyth	78,989	350,670	78,989	100.00%	22.53%
75	Forsyth	77,550	350,670	77,550	100.00%	22.11%
76	Rowan	82,640	138,428	82,640	100.00%	59.70%
77	Davie	83,140	41,240	41,240	49.60%	100.00%
	Rowan	83,140	138,428	41,900	50.40%	30.27%
78	Moore	76,980	88,247	11,353	14.75%	12.87%
	Randolph	76,980	141,752	65,627	85.25%	46.30%
79	Beaufort	75,538	47,759	47,759	63.23%	100.00%
	Craven	75,538	103,505	27,779	36.77%	26.84%
80	Davidson	81,522	162,878	81,522	100.00%	50.05%
81	Davidson	81,356	162,878	81,356	100.00%	49.95%
82	Cabarrus	79,549	178,011	79,549	100.00%	44.69%
83	Cabarrus	81,725	178,011	81,725	100.00%	45.91%
84	Iredell	77,282	159,437	77,282	100.00%	48.47%
85	Avery	78,372	17,797	17,797	22.71%	100.00%
	McDowell	78,372	44,996	44,996	57.41%	100.00%
	Mitchell	78,372	15,579	15,579	19.88%	100.00%
86	Burke	79,175	90,912	79,175	100.00%	87.09%
87	Caldwell	83,029	83,029	83,029	100.00%	100.00%
88	Mecklenburg	76,377	919,628	76,377	100.00%	8.31%
89	Catawba	77,838	154,358	77,838	100.00%	50.43%
90	Alleghany	82,779	11,155	11,155	13.48%	100.00%
	Surry	82,779	73,673	48,444	58.52%	65.76%
	Wilkes	82,779	69,340	23,180	28.00%	33.43%
91	Rockingham	82,843	93,643	10,213	12.33%	10.91%
	Stokes	82,843	47,401	47,401	57.22%	100.00%
	Surry	82,843	73,673	25,229	30.45%	34.24%
92	Mecklenburg	76,129	919,628	76,129	100.00%	8.28%
93	Ashe	78,360	27,281	27,281	34.81%	100.00%
	Watauga	78,360	51,079	51,079	65.19%	100.00%
94	Alexander	83,358	37,198	37,198	44.62%	100.00%
	Wilkes	83,358	69,340	46,160	55.38%	66.57%
95	Iredell	82,155	159,437	82,155	100.00%	51.53%
96	Catawba	76,520	154,358	76,520	100.00%	49.57%

HB 1020 H Red Comm CSBK-25: District - County

District	County	Total District Pop	Total County Pop	District Pop in County	Percent of District Pop in County	Percent of County Pop in District
97	Lincoln	78,265	78,265	78,265	100.00%	100.00%
98	Mecklenburg	80,131	919,628	80,131	100.00%	8.71%
99	Mecklenburg	75,969	919,628	75,969	100.00%	8.26%
100	Mecklenburg	76,143	919,628	76,143	100.00%	8.28%
101	Mecklenburg	76,212	919,628	76,212	100.00%	8.29%
102	Mecklenburg	76,395	919,628	76,395	100.00%	8.31%
103	Mecklenburg	77,930	919,628	77,930	100.00%	8.47%
104	Mecklenburg	75,845	919,628	75,845	100.00%	8.25%
105	Mecklenburg	76,254	919,628	76,254	100.00%	8.29%
106	Mecklenburg	76,481	919,628	76,481	100.00%	8.32%
107	Mecklenburg	75,762	919,628	75,762	100.00%	8.24%
108	Gaston	76,067	206,086	76,067	100.00%	36.91%
109	Gaston	76,123	206,086	76,123	100.00%	36.94%
110	Cleveland	75,864	98,078	21,968	28.96%	22.40%
	Gaston	75,864	206,086	53,896	71.04%	26.15%
111	Cleveland	76,110	98,078	76,110	100.00%	77.60%
112	Burke	79,547	90,912	11,737	14.75%	12.91%
	Rutherford	79,547	67,810	67,810	85.25%	100.00%
113	Henderson	81,089	106,740	27,489	33.90%	25.75%
	Polk	81,089	20,510	20,510	25.29%	100.00%
	Transylvania	81,089	33,090	33,090	40.81%	100.00%
114	Buncombe	80,056	238,318	80,056	100.00%	33.59%
115	Buncombe	77,363	238,318	77,363	100.00%	32.46%
116	Buncombe	80,899	238,318	80,899	100.00%	33.95%
117	Henderson	79,251	106,740	79,251	100.00%	74.25%
118	Haywood	76,322	59,036	37,740	49.45%	63.93%
	Madison	76,322	20,764	20,764	27.21%	100.00%
	Yancey	76,322	17,818	17,818	23.35%	100.00%
119	Haywood	75,548	59,036	21,296	28.19%	36.07%
	Jackson	75,548	40,271	40,271	53.31%	100.00%
	Swain	75,548	13,981	13,981	18.51%	100.00%
120	Cherokee	80,814	27,444	27,444	33.96%	100.00%
	Clay	80,814	10,587	10,587	13.10%	100.00%
	Graham	80,814	8,861	8,861	10.96%	100.00%
	Macon	80,814	33,922	33,922	41.98%	100.00%
			Total:	**9,535,483**		

HB 1020 H Red Comm CSBK-25: Municipality - District

Municipality	District	Total Muni Pop	Total District Pop	Muni Pop in District	Percent of Muni Pop in District	Percent of District Pop in Muni
Aberdeen	52	6,350	76,894	6,350	100.00%	8.26%
Ahoskie	5	5,039	77,527	5,039	100.00%	6.50%
Alamance	64	951	75,539	951	100.00%	1.26%
Albemarle	66	15,903	83,032	2,814	17.69%	3.39%
	67	15,903	82,615	13,089	82.31%	15.84%
Alliance	6	776	76,421	776	100.00%	1.02%
Andrews	120	1,781	80,814	1,781	100.00%	2.20%
Angier (Harnett)	28	4,247	83,431	4,242	99.88%	5.08%
	53	4,247	83,429	5	0.12%	0.01%
Angier (Wake)	37	103	83,318	103	100.00%	0.12%
Ansonville	55	631	76,297	631	100.00%	0.83%
Apex	36	37,476	83,373	7,343	19.59%	8.81%
	37	37,476	83,318	11,985	31.98%	14.38%
	41	37,476	82,866	18,148	48.43%	21.90%
Arapahoe	6	556	76,421	556	100.00%	0.73%
Archdale (Guilford)	60	333	83,089	333	100.00%	0.40%
Archdale (Randolph)	70	11,082	76,125	11,082	100.00%	14.56%
Archer Lodge	26	4,292	83,432	4,292	100.00%	5.14%
Asheboro	70	25,012	76,125	21,327	85.27%	28.02%
	78	25,012	76,980	3,685	14.73%	4.79%
Asheville	114	83,393	80,056	22,226	26.65%	27.76%
	115	83,393	77,363	25,159	30.17%	32.52%
	116	83,393	80,899	36,008	43.18%	44.51%
Askewville	1	241	77,143	241	100.00%	0.31%
Atkinson	16	299	82,551	299	100.00%	0.36%
Atlantic Beach	13	1,495	76,622	1,495	100.00%	1.95%
Aulander	1	895	77,143	895	100.00%	1.16%
Aurora	79	520	75,538	520	100.00%	0.69%
Autryville	22	196	83,437	196	100.00%	0.23%
Ayden	12	4,932	76,320	4,932	100.00%	6.46%
Badin	66	1,974	83,032	1,974	100.00%	2.38%
Bailey	7	569	75,568	569	100.00%	0.75%
Bakersville	85	464	78,372	464	100.00%	0.59%
Bald Head Island	19	158	77,192	158	100.00%	0.20%
Banner Elk	85	1,028	78,372	1,028	100.00%	1.31%
Bath	79	249	75,538	249	100.00%	0.33%
Bayboro	6	1,263	76,421	1,263	100.00%	1.65%
Bear Grass	23	73	81,057	73	100.00%	0.09%
Beaufort	13	4,039	76,622	4,039	100.00%	5.27%
Beech Mountain (Avery)	85	24	78,372	24	100.00%	0.03%
Beech Mountain (Watauga)	93	296	78,360	296	100.00%	0.38%
Belhaven	79	1,688	75,538	1,688	100.00%	2.23%
Belmont	108	10,076	76,067	0	0.00%	0.00%
	109	10,076	76,123	10,076	100.00%	13.24%
Belville	17	1,936	78,689	1,936	100.00%	2.46%
Belwood	110	950	75,864	950	100.00%	1.25%
Benson (Harnett)	53	0	83,429	0	0.00%	0.00%

HB 1020 H Red Comm CSBK-25: Municipality - District

Municipality	District	Total Muni Pop	Total District Pop	Muni Pop in District	Percent of Muni Pop in District	Percent of District Pop in Muni
Benson (Johnston)	28	3,311	83,431	3,311	100.00%	3.97%
Bermuda Run	77	1,725	83,140	1,725	100.00%	2.07%
Bessemer City	110	5,340	75,864	5,340	100.00%	7.04%
Bethania	73	328	76,301	328	100.00%	0.43%
	74	328	78,989	0	0.00%	0.00%
Bethel	8	1,577	75,724	1,577	100.00%	2.08%
Beulaville	4	1,296	78,712	1,296	100.00%	1.65%
Biltmore Forest	116	1,343	80,899	1,343	100.00%	1.66%
Biscoe	66	1,700	83,032	1,700	100.00%	2.05%
Black Creek	24	769	81,234	769	100.00%	0.95%
Black Mountain	115	7,848	77,363	7,848	100.00%	10.14%
Bladenboro	22	1,750	83,437	1,750	100.00%	2.10%
Blowing Rock (Caldwell)	87	49	83,029	49	100.00%	0.06%
Blowing Rock (Watauga)	93	1,192	78,360	1,192	100.00%	1.52%
Boardman	46	157	80,990	157	100.00%	0.19%
Bogue	13	684	76,622	684	100.00%	0.89%
Boiling Spring Lakes	17	5,372	78,689	5,372	100.00%	6.83%
Boiling Springs	111	4,647	76,110	4,647	100.00%	6.11%
Bolivia	17	143	78,689	143	100.00%	0.18%
Bolton	16	691	82,551	691	100.00%	0.84%
Boone	93	17,122	78,360	17,122	100.00%	21.85%
Boonville	73	1,222	76,301	1,222	100.00%	1.60%
Bostic	112	386	79,547	386	100.00%	0.49%
Brevard	113	7,609	81,089	7,609	100.00%	9.38%
Bridgeton	79	454	75,538	454	100.00%	0.60%
Broadway (Harnett)	53	25	83,429	25	100.00%	0.03%
Broadway (Lee)	51	1,204	83,434	1,204	100.00%	1.44%
Brookford	89	382	77,838	321	84.03%	0.41%
	96	382	76,520	61	15.97%	0.08%
Brunswick	16	1,119	82,551	1,119	100.00%	1.36%
Bryson City	119	1,424	75,548	1,424	100.00%	1.88%
Bunn	7	344	75,568	344	100.00%	0.46%
Burgaw	16	3,872	82,551	3,872	100.00%	4.69%
Burlington (Alamance)	63	49,308	75,592	27,622	56.02%	36.54%
	64	49,308	75,539	21,686	43.98%	28.71%
Burlington (Guilford)	59	655	79,783	655	100.00%	0.82%
Burnsville	118	1,693	76,322	1,693	100.00%	2.22%
Butner	2	7,591	82,634	7,591	100.00%	9.19%
Cajah's Mountain	87	2,823	83,029	2,823	100.00%	3.40%
Calabash	17	1,786	78,689	1,786	100.00%	2.27%
Calypso	4	538	78,712	538	100.00%	0.68%
Cameron	52	285	76,894	285	100.00%	0.37%
Candor	66	840	83,032	840	100.00%	1.01%
Canton	118	4,227	76,322	4,227	100.00%	5.54%
Cape Carteret	13	1,917	76,622	1,917	100.00%	2.50%
Carolina Beach	19	5,706	77,192	5,706	100.00%	7.39%
Carolina Shores	17	3,048	78,689	3,048	100.00%	3.87%

HB 1020 H Red Comm CSBK-25: Municipality - District

Municipality	District	Total Muni Pop	Total District Pop	Muni Pop in District	Percent of Muni Pop in District	Percent of District Pop in Muni
Carrboro	50	19,582	80,866	81	0.41%	0.10%
	56	19,582	76,654	19,501	99.59%	25.44%
Carthage	52	2,205	76,894	6	0.27%	0.01%
	78	2,205	76,980	2,199	99.73%	2.86%
Cary (Chatham)	54	1,422	82,312	1,422	100.00%	1.73%
Cary (Wake)	11	133,812	82,341	27,964	20.90%	33.96%
	36	133,812	83,373	39,430	29.47%	47.29%
	40	133,812	76,609	2,808	2.10%	3.67%
	41	133,812	82,866	49,443	36.95%	59.67%
	49	133,812	83,261	14,167	10.59%	17.02%
Casar	110	297	75,864	297	100.00%	0.39%
Castalia	25	268	80,891	268	100.00%	0.33%
Caswell Beach	19	398	77,192	398	100.00%	0.52%
Catawba	89	603	77,838	603	100.00%	0.77%
Cedar Point	13	1,279	76,622	1,279	100.00%	1.67%
Cedar Rock	87	300	83,029	300	100.00%	0.36%
Centerville	7	89	75,568	89	100.00%	0.12%
Cerro Gordo	46	207	80,990	207	100.00%	0.26%
Chadbourn	46	1,856	80,990	1,856	100.00%	2.29%
Chapel Hill (Durham)	29	2,836	82,735	2,234	78.77%	2.70%
	54	2,836	82,312	602	21.23%	0.73%
Chapel Hill (Orange)	50	54,397	80,866	2,280	4.19%	2.82%
	56	54,397	76,654	52,117	95.81%	67.99%
Charlotte	88	731,424	76,377	76,375	10.44%	100.00%
	92	731,424	76,129	64,345	8.80%	84.52%
	98	731,424	80,131	0	0.00%	0.00%
	99	731,424	75,969	41,934	5.73%	55.20%
	100	731,424	76,143	76,143	10.41%	100.00%
	101	731,424	76,212	61,185	8.37%	80.28%
	102	731,424	76,395	76,395	10.44%	100.00%
	103	731,424	77,930	46,535	6.36%	59.71%
	104	731,424	75,845	75,845	10.37%	100.00%
	105	731,424	76,254	64,762	8.85%	84.93%
	106	731,424	76,481	74,687	10.21%	97.65%
	107	731,424	75,762	73,218	10.01%	96.64%
Cherryville	110	5,760	75,864	5,760	100.00%	7.59%
Chimney Rock Village	112	113	79,547	113	100.00%	0.14%
China Grove	76	3,563	82,640	3,563	100.00%	4.31%
Chocowinity	79	820	75,538	820	100.00%	1.09%
Claremont	89	1,352	77,838	1,352	100.00%	1.74%
Clarkton	22	837	83,437	837	100.00%	1.00%
Clayton (Johnston)	26	16,116	83,432	16,116	100.00%	19.32%
Clayton (Wake)	39	0	83,055	0	0.00%	0.00%
Clemmons	74	18,627	78,989	18,627	100.00%	23.58%
Cleveland	77	871	83,140	871	100.00%	1.05%
Clinton	21	8,639	83,431	83	0.96%	0.10%
	22	8,639	83,437	8,556	99.04%	10.25%

HB 1020 H Red Comm CSBK-25: Municipality - District

Municipality	District	Total Muni Pop	Total District Pop	Muni Pop in District	Percent of Muni Pop in District	Percent of District Pop in Muni
Clyde	118	1,223	76,322	1,223	100.00%	1.60%
Coats	53	2,112	83,429	2,112	100.00%	2.53%
Cofield	5	413	77,527	413	100.00%	0.53%
Colerain	1	204	77,143	204	100.00%	0.26%
Columbia	1	891	77,143	891	100.00%	1.15%
Columbus	113	999	81,089	999	100.00%	1.23%
Como	5	91	77,527	91	100.00%	0.12%
Concord	67	79,066	82,615	0	0.00%	0.00%
	82	79,066	79,549	30,189	38.18%	37.95%
	83	79,066	81,725	48,877	61.82%	59.81%
Conetoe	23	294	81,057	294	100.00%	0.36%
Connelly Springs	86	1,669	79,175	1,669	100.00%	2.11%
Conover	89	8,165	77,838	384	4.70%	0.49%
	96	8,165	76,520	7,781	95.30%	10.17%
Conway	27	836	76,790	836	100.00%	1.09%
Cooleemee	77	960	83,140	960	100.00%	1.15%
Cornelius	98	24,866	80,131	24,866	100.00%	31.03%
Cove City	79	399	75,538	399	100.00%	0.53%
Cramerton	109	4,165	76,123	4,165	100.00%	5.47%
Creedmoor	2	4,124	82,634	4,124	100.00%	4.99%
Creswell	1	276	77,143	276	100.00%	0.36%
Crossnore	85	192	78,372	192	100.00%	0.24%
Dallas	108	4,488	76,067	4,488	100.00%	5.90%
Danbury	91	189	82,843	189	100.00%	0.23%
Davidson (Iredell)	95	294	82,155	294	100.00%	0.36%
Davidson (Mecklenburg)	98	10,650	80,131	10,650	100.00%	13.29%
Dellview	110	13	75,864	13	100.00%	0.02%
Denton	80	1,636	81,522	1,636	100.00%	2.01%
Dillsboro	119	232	75,548	232	100.00%	0.31%
Dobbins Heights	66	866	83,032	866	100.00%	1.04%
Dobson	90	1,586	82,779	1,436	90.54%	1.73%
	91	1,586	82,843	150	9.46%	0.18%
Dortches	25	935	80,891	935	100.00%	1.16%
Dover	79	401	75,538	401	100.00%	0.53%
Drexel	86	1,858	79,175	1,858	100.00%	2.35%
Dublin	22	338	83,437	338	100.00%	0.41%
Duck	6	369	76,421	369	100.00%	0.48%
Dunn	53	9,263	83,429	9,263	100.00%	11.10%
Durham (Durham)	29	228,300	82,735	79,803	34.96%	96.46%
	30	228,300	83,272	60,805	26.63%	73.02%
	31	228,300	82,773	71,653	31.39%	86.57%
	54	228,300	82,312	16,039	7.03%	19.49%
Durham (Orange)	50	30	80,866	30	100.00%	0.04%
Durham (Wake)	40	0	76,609	0	0.00%	0.00%
Earl	111	260	76,110	260	100.00%	0.34%
East Arcadia	22	487	83,437	487	100.00%	0.58%
East Bend	73	612	76,301	612	100.00%	0.80%

HB 1020 H Red Comm CSBK-25: Municipality - District

Municipality	District	Total Muni Pop	Total District Pop	Muni Pop in District	Percent of Muni Pop in District	Percent of District Pop in Muni
East Laurinburg	48	300	83,109	300	100.00%	0.36%
East Spencer	76	1,534	82,640	1,534	100.00%	1.86%
Eastover	43	3,628	77,776	3,628	100.00%	4.66%
Eden	65	15,527	83,430	15,527	100.00%	18.61%
Edenton	1	5,004	77,143	5,004	100.00%	6.49%
Elizabeth City (Camden)	1	45	77,143	45	100.00%	0.06%
Elizabeth City (Pasquotank)	5	18,638	77,527	18,638	100.00%	24.04%
Elizabethtown	22	3,583	83,437	3,583	100.00%	4.29%
Elk Park	85	452	78,372	452	100.00%	0.58%
Elkin (Surry)	90	3,921	82,779	3,921	100.00%	4.74%
Elkin (Wilkes)	94	80	83,358	80	100.00%	0.10%
Ellenboro	112	873	79,547	873	100.00%	1.10%
Ellerbe	66	1,054	83,032	1,054	100.00%	1.27%
Elm City	24	1,298	81,234	1,298	100.00%	1.60%
Elon	64	9,419	75,539	9,419	100.00%	12.47%
Emerald Isle	13	3,655	76,622	3,655	100.00%	4.77%
Enfield	27	2,532	76,790	2,532	100.00%	3.30%
Erwin	53	4,405	83,429	4,405	100.00%	5.28%
Eureka	10	197	83,434	197	100.00%	0.24%
Everetts	23	164	81,057	164	100.00%	0.20%
Fair Bluff	46	951	80,990	951	100.00%	1.17%
Fairmont	47	2,663	80,942	2,663	100.00%	3.29%
Fairview	69	3,324	75,829	3,324	100.00%	4.38%
Faison (Duplin)	4	961	78,712	961	100.00%	1.22%
Faison (Sampson)	21	0	83,431	0	0.00%	0.00%
Faith	76	807	82,640	807	100.00%	0.98%
Falcon (Cumberland)	43	258	77,776	258	100.00%	0.33%
Falcon (Sampson)	22	0	83,437	0	0.00%	0.00%
Falkland	8	96	75,724	96	100.00%	0.13%
Fallston	110	607	75,864	607	100.00%	0.80%
Farmville	8	4,654	75,724	4,654	100.00%	6.15%
Fayetteville	42	200,564	80,970	59,551	29.69%	73.55%
	43	200,564	77,776	41,824	20.85%	53.77%
	44	200,564	83,254	83,251	41.51%	100.00%
	45	200,564	77,431	15,938	7.95%	20.58%
Flat Rock	113	3,114	81,089	3,114	100.00%	3.84%
Fletcher	117	7,187	79,251	7,187	100.00%	9.07%
Forest City	112	7,476	79,547	7,476	100.00%	9.40%
Forest Hills	119	365	75,548	365	100.00%	0.48%
Fountain	8	427	75,724	427	100.00%	0.56%
Four Oaks	28	1,921	83,431	1,921	100.00%	2.30%
Foxfire	52	902	76,894	902	100.00%	1.17%
Franklin	120	3,845	80,814	3,845	100.00%	4.76%
Franklinton	7	2,023	75,568	2,023	100.00%	2.68%
Franklinville	78	1,164	76,980	1,164	100.00%	1.51%
Fremont	10	1,255	83,434	1,255	100.00%	1.50%
Fuquay-Varina	36	17,937	83,373	228	1.27%	0.27%

HB 1020 H Red Comm CSBK-25: Municipality - District

Municipality	District	Total Muni Pop	Total District Pop	Muni Pop in District	Percent of Muni Pop in District	Percent of District Pop in Muni
Fuquay-Varina	37	17,937	83,318	17,709	98.73%	21.25%
Gamewell	87	4,051	83,029	4,051	100.00%	4.88%
Garland	22	625	83,437	625	100.00%	0.75%
Garner	11	25,745	82,341	449	1.74%	0.55%
	33	25,745	83,342	23,492	91.25%	28.19%
	36	25,745	83,373	1,804	7.01%	2.16%
Garysburg	27	1,057	76,790	1,057	100.00%	1.38%
Gaston	27	1,152	76,790	1,152	100.00%	1.50%
Gastonia	108	71,741	76,067	22,107	30.82%	29.06%
	109	71,741	76,123	36,145	50.38%	47.48%
	110	71,741	75,864	13,489	18.80%	17.78%
Gatesville	5	321	77,527	321	100.00%	0.41%
Gibson	48	540	83,109	540	100.00%	0.65%
Gibsonville (Alamance)	64	3,148	75,539	3,148	100.00%	4.17%
Gibsonville (Guilford)	59	3,262	79,783	3,262	100.00%	4.09%
Glen Alpine	86	1,517	79,175	1,517	100.00%	1.92%
Godwin	43	139	77,776	139	100.00%	0.18%
Goldsboro	10	36,437	83,434	2,531	6.95%	3.03%
	21	36,437	83,431	33,906	93.05%	40.64%
Goldston	54	268	82,312	268	100.00%	0.33%
Graham	63	14,153	75,592	14,153	100.00%	18.72%
Grandfather	85	25	78,372	25	100.00%	0.03%
Granite Falls	87	4,722	83,029	4,722	100.00%	5.69%
Granite Quarry	76	2,930	82,640	2,930	100.00%	3.55%
Grantsboro	6	688	76,421	688	100.00%	0.90%
Green Level	63	2,100	75,592	2,100	100.00%	2.78%
Greenevers	4	634	78,712	634	100.00%	0.81%
Greensboro	57	269,666	83,303	75,941	28.16%	91.16%
	58	269,666	80,578	76,248	28.27%	94.63%
	59	269,666	79,783	13,681	5.07%	17.15%
	60	269,666	83,089	7,528	2.79%	9.06%
	61	269,666	79,754	79,754	29.58%	100.00%
	62	269,666	81,899	16,514	6.12%	20.16%
Greenville	8	84,554	75,724	34,459	40.75%	45.51%
	9	84,554	75,599	50,095	59.25%	66.26%
Grifton (Lenoir)	12	186	76,320	186	100.00%	0.24%
Grifton (Pitt)	12	2,431	76,320	2,431	100.00%	3.19%
Grimesland	9	441	75,599	441	100.00%	0.58%
Grover	111	708	76,110	708	100.00%	0.93%
Halifax	27	234	76,790	234	100.00%	0.30%
Hamilton	23	408	81,057	408	100.00%	0.50%
Hamlet	66	6,495	83,032	6,495	100.00%	7.82%
Harmony	84	531	77,282	531	100.00%	0.69%
Harrells (Duplin)	4	23	78,712	23	100.00%	0.03%
Harrells (Sampson)	22	179	83,437	179	100.00%	0.21%
Harrellsville	5	106	77,527	106	100.00%	0.14%
Harrisburg	83	11,526	81,725	11,526	100.00%	14.10%

HB 1020 H Red Comm CSBK-25: Municipality - District

Municipality	District	Total Muni Pop	Total District Pop	Muni Pop in District	Percent of Muni Pop in District	Percent of District Pop in Muni
Hassell	23	84	81,057	84	100.00%	0.10%
Havelock	3	20,735	75,726	20,735	100.00%	27.38%
Haw River	63	2,298	75,592	2,298	100.00%	3.04%
Hayesville	120	311	80,814	311	100.00%	0.38%
Hemby Bridge	69	1,520	75,829	1,520	100.00%	2.00%
Henderson	32	15,368	83,140	15,368	100.00%	18.48%
Hendersonville	113	13,137	81,089	514	3.91%	0.63%
	117	13,137	79,251	12,623	96.09%	15.93%
Hertford	1	2,143	77,143	2,143	100.00%	2.78%
Hickory (Burke)	86	66	79,175	66	100.00%	0.08%
Hickory (Caldwell)	87	18	83,029	18	100.00%	0.02%
Hickory (Catawba)	89	39,926	77,838	5,448	13.65%	7.00%
	96	39,926	76,520	34,478	86.35%	45.06%
High Point (Davidson)	80	5,310	81,522	5,310	100.00%	6.51%
High Point (Forsyth)	75	8	77,550	8	100.00%	0.01%
High Point (Guilford)	60	99,042	83,089	59,686	60.26%	71.83%
	62	99,042	81,899	39,356	39.74%	48.05%
High Point (Randolph)	70	11	76,125	11	100.00%	0.01%
High Shoals	110	696	75,864	696	100.00%	0.92%
Highlands (Jackson)	119	4	75,548	4	100.00%	0.01%
Highlands (Macon)	120	920	80,814	920	100.00%	1.14%
Hildebran	86	2,023	79,175	2,023	100.00%	2.56%
Hillsborough	50	6,087	80,866	6,087	100.00%	7.53%
Hobgood	27	348	76,790	348	100.00%	0.45%
Hoffman	66	588	83,032	588	100.00%	0.71%
Holden Beach	19	575	77,192	575	100.00%	0.74%
Holly Ridge	15	1,268	78,053	1,268	100.00%	1.62%
Holly Springs	36	24,661	83,373	3,277	13.29%	3.93%
	37	24,661	83,318	21,382	86.70%	25.66%
	41	24,661	82,866	2	0.01%	0.00%
Hookerton	10	409	83,434	409	100.00%	0.49%
Hope Mills	45	15,176	77,431	15,176	100.00%	19.60%
Hot Springs	118	560	76,322	560	100.00%	0.73%
Hudson	87	3,776	83,029	3,776	100.00%	4.55%
Huntersville	98	46,773	80,131	41,526	88.78%	51.82%
	101	46,773	76,212	5,247	11.22%	6.88%
Indian Beach	13	112	76,622	112	100.00%	0.15%
Indian Trail	68	33,518	76,114	15,267	45.55%	20.06%
	69	33,518	75,829	18,251	54.45%	24.07%
Jackson	27	513	76,790	513	100.00%	0.67%
Jacksonville	14	70,145	79,512	27,897	39.77%	35.09%
	15	70,145	78,053	42,248	60.23%	54.13%
Jamestown	60	3,382	83,089	3,382	100.00%	4.07%
Jamesville	23	491	81,057	491	100.00%	0.61%
Jefferson	93	1,611	78,360	1,611	100.00%	2.06%
Jonesville	73	2,285	76,301	2,285	100.00%	2.99%
Kannapolis (Cabarrus)	82	33,194	79,549	33,194	100.00%	41.73%

HB 1020 H Red Comm CSBK-25: Municipality - District

Municipality	District	Total Muni Pop	Total District Pop	Muni Pop in District	Percent of Muni Pop in District	Percent of District Pop in Muni
Kannapolis (Rowan)	77	9,431	83,140	9,431	100.00%	11.34%
Kelford	1	251	77,143	251	100.00%	0.33%
Kenansville	4	855	78,712	855	100.00%	1.09%
Kenly (Johnston)	28	1,176	83,431	1,176	100.00%	1.41%
Kenly (Wilson)	24	163	81,234	163	100.00%	0.20%
Kernersville (Forsyth)	71	23,071	76,107	4	0.02%	0.01%
	75	23,071	77,550	23,067	99.98%	29.74%
Kernersville (Guilford)	62	52	81,899	52	100.00%	0.06%
Kill Devil Hills	6	6,683	76,421	6,683	100.00%	8.74%
King (Forsyth)	73	619	76,301	619	100.00%	0.81%
King (Stokes)	91	6,285	82,843	6,285	100.00%	7.59%
Kings Mountain (Cleveland)	110	9,242	75,864	0	0.00%	0.00%
	111	9,242	76,110	9,242	100.00%	12.14%
Kings Mountain (Gaston)	110	1,054	75,864	1,054	100.00%	1.39%
Kingstown	110	681	75,864	681	100.00%	0.90%
Kinston	12	21,677	76,320	21,677	100.00%	28.40%
Kittrell	32	467	83,140	467	100.00%	0.56%
Kitty Hawk	6	3,272	76,421	3,272	100.00%	4.28%
Knightdale	39	11,401	83,055	11,401	100.00%	13.73%
Kure Beach	19	2,012	77,192	2,012	100.00%	2.61%
La Grange	12	2,873	76,320	2,873	100.00%	3.76%
Lake Lure	112	1,192	79,547	1,192	100.00%	1.50%
Lake Park	69	3,422	75,829	3,422	100.00%	4.51%
Lake Santeetlah	120	45	80,814	45	100.00%	0.06%
Lake Waccamaw	16	1,480	82,551	1,480	100.00%	1.79%
Landis	77	3,109	83,140	3,109	100.00%	3.74%
Lansing	93	158	78,360	158	100.00%	0.20%
Lasker	27	122	76,790	122	100.00%	0.16%
Lattimore	111	488	76,110	488	100.00%	0.64%
Laurel Park	113	2,180	81,089	2	0.09%	0.00%
	117	2,180	79,251	2,178	99.91%	2.75%
Laurinburg	48	15,962	83,109	15,962	100.00%	19.21%
Lawndale	111	606	76,110	606	100.00%	0.80%
Leggett	23	60	81,057	60	100.00%	0.07%
Leland	17	13,527	78,689	13,527	100.00%	17.19%
Lenoir	87	18,228	83,029	18,228	100.00%	21.95%
Lewiston Woodville	1	549	77,143	549	100.00%	0.71%
Lewisville	74	12,639	78,989	12,639	100.00%	16.00%
Lexington	80	18,931	81,522	0	0.00%	0.00%
	81	18,931	81,356	18,931	100.00%	23.27%
Liberty	78	2,656	76,980	2,656	100.00%	3.45%
Lilesville	55	536	76,297	536	100.00%	0.70%
Lillington	53	3,194	83,429	3,194	100.00%	3.83%
Lincolnton	97	10,486	78,265	10,486	100.00%	13.40%
Linden	43	130	77,776	130	100.00%	0.17%
Littleton	27	674	76,790	674	100.00%	0.88%
Locust (Cabarrus)	67	215	82,615	215	100.00%	0.26%

HB 1020 H Red Comm CSBK-25: Municipality - District

Municipality	District	Total Muni Pop	Total District Pop	Muni Pop in District	Percent of Muni Pop in District	Percent of District Pop in Muni
Locust (Stanly)	67	2,715	82,615	2,715	100.00%	3.29%
Long View (Burke)	86	752	79,175	752	100.00%	0.95%
Long View (Catawba)	96	4,119	76,520	4,119	100.00%	5.38%
Louisburg	7	3,359	75,568	3,359	100.00%	4.45%
Love Valley	84	90	77,282	90	100.00%	0.12%
Lowell	108	3,526	76,067	3,526	100.00%	4.64%
Lucama	24	1,108	81,234	1,108	100.00%	1.36%
Lumber Bridge	46	94	80,990	94	100.00%	0.12%
Lumberton	47	21,542	80,942	21,542	100.00%	26.61%
Macclesfield	23	471	81,057	471	100.00%	0.58%
Macon	32	119	83,140	119	100.00%	0.14%
Madison	91	2,246	82,843	2,246	100.00%	2.71%
Maggie Valley	118	1,150	76,322	1,039	90.35%	1.36%
	119	1,150	75,548	111	9.65%	0.15%
Magnolia	4	939	78,712	939	100.00%	1.19%
Maiden (Catawba)	89	3,308	77,838	3,308	100.00%	4.25%
Maiden (Lincoln)	97	2	78,265	2	100.00%	0.00%
Manteo	6	1,434	76,421	1,434	100.00%	1.88%
Marietta	46	175	80,990	175	100.00%	0.22%
Marion	85	7,838	78,372	7,838	100.00%	10.00%
Mars Hill	118	1,869	76,322	1,869	100.00%	2.45%
Marshall	118	872	76,322	872	100.00%	1.14%
Marshville	55	2,402	76,297	2,402	100.00%	3.15%
Marvin	68	5,579	76,114	5,579	100.00%	7.33%
Matthews	103	27,198	77,930	27,198	100.00%	34.90%
Maxton (Robeson)	46	2,230	80,990	2,230	100.00%	2.75%
Maxton (Scotland)	48	196	83,109	196	100.00%	0.24%
Mayodan	91	2,478	82,843	2,478	100.00%	2.99%
Maysville	13	1,019	76,622	1,019	100.00%	1.33%
McAdenville	109	651	76,123	651	100.00%	0.86%
McDonald	47	113	80,942	113	100.00%	0.14%
McFarlan	55	117	76,297	117	100.00%	0.15%
Mebane (Alamance)	63	9,600	75,592	9,600	100.00%	12.70%
Mebane (Orange)	50	1,793	80,866	1,793	100.00%	2.22%
Mesic	6	220	76,421	220	100.00%	0.29%
Micro	28	441	83,431	441	100.00%	0.53%
Middleburg	32	133	83,140	133	100.00%	0.16%
Middlesex	7	822	75,568	822	100.00%	1.09%
Midland (Cabarrus)	67	3,073	82,615	3,073	100.00%	3.72%
	83	3,073	81,725	0	0.00%	0.00%
Midland (Mecklenburg)	99	0	75,969	0	0.00%	0.00%
Midway	80	4,679	81,522	3,504	74.89%	4.30%
	81	4,679	81,356	1,175	25.11%	1.44%
Mills River	113	6,802	81,089	300	4.41%	0.37%
	117	6,802	79,251	6,502	95.59%	8.20%
Milton	50	166	80,866	166	100.00%	0.21%
Mineral Springs	55	2,639	76,297	36	1.36%	0.05%

HB 1020 H Red Comm CSBK-25: Municipality - District

Municipality	District	Total Muni Pop	Total District Pop	Muni Pop in District	Percent of Muni Pop in District	Percent of District Pop in Muni
Mineral Springs	68	2,639	76,114	2,603	98.64%	3.42%
Minnesott Beach	6	440	76,421	440	100.00%	0.58%
Mint Hill (Mecklenburg)	99	22,669	75,969	18,905	83.40%	24.89%
	103	22,669	77,930	3,764	16.60%	4.83%
Mint Hill (Union)	69	53	75,829	53	100.00%	0.07%
Misenheimer	67	728	82,615	728	100.00%	0.88%
Mocksville	77	5,051	83,140	5,051	100.00%	6.08%
Momeyer	25	224	80,891	224	100.00%	0.28%
Monroe	55	32,797	76,297	11,947	36.43%	15.66%
	68	32,797	76,114	0	0.00%	0.00%
	69	32,797	75,829	20,850	63.57%	27.50%
Montreat	115	723	77,363	723	100.00%	0.93%
Mooresboro	111	311	76,110	311	100.00%	0.41%
Mooresville	95	32,711	82,155	32,711	100.00%	39.82%
Morehead City	13	8,661	76,622	8,661	100.00%	11.30%
Morganton	86	16,918	79,175	16,918	100.00%	21.37%
Morrisville (Durham)	31	0	82,773	0	0.00%	0.00%
Morrisville (Wake)	40	18,576	76,609	7,728	41.60%	10.09%
	41	18,576	82,866	10,848	58.40%	13.09%
Morven	55	511	76,297	511	100.00%	0.67%
Mount Airy	90	10,388	82,779	10,388	100.00%	12.55%
Mount Gilead	66	1,181	83,032	1,181	100.00%	1.42%
Mount Holly	108	13,656	76,067	13,502	98.87%	17.75%
	109	13,656	76,123	154	1.13%	0.20%
Mount Olive (Duplin)	4	51	78,712	51	100.00%	0.06%
Mount Olive (Wayne)	21	4,538	83,431	4,538	100.00%	5.44%
Mount Pleasant	67	1,652	82,615	1,652	100.00%	2.00%
Murfreesboro	5	2,835	77,527	2,835	100.00%	3.66%
Murphy	120	1,627	80,814	1,627	100.00%	2.01%
Nags Head	6	2,757	76,421	2,757	100.00%	3.61%
Nashville	25	5,352	80,891	5,352	100.00%	6.62%
Navassa	17	1,505	78,689	1,505	100.00%	1.91%
New Bern	3	29,524	75,726	27,063	91.66%	35.74%
	79	29,524	75,538	2,461	8.34%	3.26%
New London	67	600	82,615	600	100.00%	0.73%
Newland	85	698	78,372	698	100.00%	0.89%
Newport	13	4,150	76,622	4,150	100.00%	5.42%
Newton	89	12,968	77,838	12,968	100.00%	16.66%
	96	12,968	76,520	0	0.00%	0.00%
Newton Grove	21	569	83,431	569	100.00%	0.68%
Norlina	32	1,118	83,140	1,118	100.00%	1.34%
Norman	66	138	83,032	138	100.00%	0.17%
North Topsail Beach	15	743	78,053	743	100.00%	0.95%
North Wilkesboro	90	4,245	82,779	5	0.12%	0.01%
	94	4,245	83,358	4,240	99.88%	5.09%
Northwest	17	735	78,689	735	100.00%	0.93%
Norwood	67	2,379	82,615	2,379	100.00%	2.88%

HB 1020 H Red Comm CSBK-25: Municipality - District

Municipality	District	Total Muni Pop	Total District Pop	Muni Pop in District	Percent of Muni Pop in District	Percent of District Pop in Muni
Oak City	23	317	81,057	317	100.00%	0.39%
Oak Island	19	6,783	77,192	6,783	100.00%	8.79%
Oak Ridge	62	6,185	81,899	6,185	100.00%	7.55%
Oakboro	67	1,859	82,615	1,859	100.00%	2.25%
Ocean Isle Beach	17	550	78,689	550	100.00%	0.70%
Old Fort	85	908	78,372	908	100.00%	1.16%
Oriental	6	900	76,421	900	100.00%	1.18%
Orrum	47	91	80,942	91	100.00%	0.11%
Ossipee	64	543	75,539	543	100.00%	0.72%
Oxford	2	8,461	82,634	239	2.82%	0.29%
	32	8,461	83,140	8,222	97.18%	9.89%
Pantego	79	179	75,538	179	100.00%	0.24%
Parkton	46	436	80,990	436	100.00%	0.54%
Parmele	23	278	81,057	278	100.00%	0.34%
Patterson Springs	111	622	76,110	622	100.00%	0.82%
Peachland	55	437	76,297	437	100.00%	0.57%
Peletier	13	644	76,622	644	100.00%	0.84%
Pembroke	47	2,973	80,942	2,973	100.00%	3.67%
Pikeville	10	678	83,434	678	100.00%	0.81%
Pilot Mountain	91	1,477	82,843	1,477	100.00%	1.78%
Pine Knoll Shores	13	1,339	76,622	1,339	100.00%	1.75%
Pine Level	28	1,700	83,431	1,700	100.00%	2.04%
Pinebluff	52	1,337	76,894	1,337	100.00%	1.74%
Pinehurst	52	13,124	76,894	13,124	100.00%	17.07%
Pinetops	23	1,374	81,057	1,374	100.00%	1.70%
Pineville	105	7,479	76,254	7,479	100.00%	9.81%
Pink Hill	12	552	76,320	552	100.00%	0.72%
Pittsboro	54	3,743	82,312	3,743	100.00%	4.55%
Pleasant Garden	59	4,489	79,783	4,489	100.00%	5.63%
Plymouth	1	3,878	77,143	3,878	100.00%	5.03%
Polkton	55	3,375	76,297	3,375	100.00%	4.42%
Polkville	110	545	75,864	545	100.00%	0.72%
Pollocksville	13	311	76,622	311	100.00%	0.41%
Powellsville	1	276	77,143	276	100.00%	0.36%
Princeton	10	1,194	83,434	1,194	100.00%	1.43%
Princeville	23	2,082	81,057	2,082	100.00%	2.57%
Proctorville	47	117	80,942	117	100.00%	0.14%
Raeford	48	4,611	83,109	4,611	100.00%	5.55%
Raleigh (Durham)	31	1,067	82,773	1,067	100.00%	1.29%
Raleigh (Wake)	11	402,825	82,341	49,504	12.29%	60.12%
	33	402,825	83,342	42,296	10.50%	50.75%
	34	402,825	82,825	71,613	17.78%	86.46%
	35	402,825	76,942	30,266	7.51%	39.34%
	38	402,825	83,061	81,167	20.15%	97.72%
	39	402,825	83,055	31,384	7.79%	37.79%
	40	402,825	76,609	29,498	7.32%	38.50%
	49	402,825	83,261	67,097	16.66%	80.59%

District plan definition file: 'HB 1020 H Red Comm CSBK-25.asc', modified 09/13/2019 10:31:10 AM

Municipalities derive from the Census Bureau's 2010 Redistricting Data (P.L. 94-171) Shapefiles. Population figures are based on the associated Summary File.

Note that for the purposes of this report, portions of municipalities in different counties are treated separately.

HB 1020 H Red Comm CSBK-25: Municipality - District

Municipality	District	Total Muni Pop	Total District Pop	Muni Pop in District	Percent of Muni Pop in District	Percent of District Pop in Muni
Ramseur	78	1,692	76,980	1,692	100.00%	2.20%
Randleman	70	4,113	76,125	4,113	100.00%	5.40%
Ranlo	108	3,434	76,067	3,434	100.00%	4.51%
Raynham	47	72	80,942	72	100.00%	0.09%
Red Cross	67	742	82,615	742	100.00%	0.90%
Red Oak	25	3,430	80,891	3,430	100.00%	4.24%
Red Springs (Hoke)	48	0	83,109	0	0.00%	0.00%
Red Springs (Robeson)	46	3,428	80,990	3,428	100.00%	4.23%
Reidsville	65	14,520	83,430	14,520	100.00%	17.40%
Rennert	46	383	80,990	383	100.00%	0.47%
Rhodhiss (Burke)	86	700	79,175	700	100.00%	0.88%
Rhodhiss (Caldwell)	87	370	83,029	370	100.00%	0.45%
Rich Square	27	958	76,790	958	100.00%	1.25%
Richfield	67	613	82,615	613	100.00%	0.74%
Richlands	4	1,520	78,712	1,520	100.00%	1.93%
River Bend	3	3,119	75,726	3,119	100.00%	4.12%
Roanoke Rapids	27	15,754	76,790	15,754	100.00%	20.52%
Robbins	52	1,097	76,894	1,097	100.00%	1.43%
	78	1,097	76,980	0	0.00%	0.00%
Robbinsville	120	620	80,814	620	100.00%	0.77%
Robersonville	23	1,488	81,057	1,488	100.00%	1.84%
Rockingham	66	9,558	83,032	9,558	100.00%	11.51%
Rockwell	67	2,108	82,615	2,108	100.00%	2.55%
Rocky Mount (Edgecombe)	23	17,524	81,057	17,524	100.00%	21.62%
Rocky Mount (Nash)	25	39,953	80,891	39,953	100.00%	49.39%
Rolesville	35	3,786	76,942	3,786	100.00%	4.92%
Ronda	90	417	82,779	417	100.00%	0.50%
Roper	1	611	77,143	611	100.00%	0.79%
Rose Hill	4	1,626	78,712	1,626	100.00%	2.07%
Roseboro	22	1,191	83,437	1,191	100.00%	1.43%
Rosman	113	576	81,089	576	100.00%	0.71%
Rowland	46	1,037	80,990	1,037	100.00%	1.28%
Roxboro	2	8,362	82,634	8,362	100.00%	10.12%
Roxobel	1	240	77,143	240	100.00%	0.31%
Rural Hall	73	2,937	76,301	2,937	100.00%	3.85%
Ruth	112	440	79,547	440	100.00%	0.55%
Rutherford College	86	1,341	79,175	1,341	100.00%	1.69%
Rutherfordton	112	4,213	79,547	4,213	100.00%	5.30%
Salemburg	22	435	83,437	435	100.00%	0.52%
Salisbury	76	33,662	82,640	33,662	100.00%	40.73%
Saluda (Henderson)	113	12	81,089	12	100.00%	0.01%
Saluda (Polk)	113	701	81,089	701	100.00%	0.86%
Sandy Creek	17	260	78,689	260	100.00%	0.33%
Sandyfield	16	447	82,551	447	100.00%	0.54%
Sanford	51	28,094	83,434	28,094	100.00%	33.67%
Saratoga	24	408	81,234	408	100.00%	0.50%
Sawmills	87	5,240	83,029	5,240	100.00%	6.31%

HB 1020 H Red Comm CSBK-25: Municipality - District

Municipality	District	Total Muni Pop	Total District Pop	Muni Pop in District	Percent of Muni Pop in District	Percent of District Pop in Muni
Scotland Neck	27	2,059	76,790	2,059	100.00%	2.68%
Seaboard	27	632	76,790	632	100.00%	0.82%
Seagrove	78	228	76,980	228	100.00%	0.30%
Sedalia	59	623	79,783	623	100.00%	0.78%
Selma	28	6,073	83,431	6,073	100.00%	7.28%
Seven Devils (Avery)	85	28	78,372	28	100.00%	0.04%
Seven Devils (Watauga)	93	164	78,360	164	100.00%	0.21%
Seven Springs	10	110	83,434	110	100.00%	0.13%
Severn	27	276	76,790	276	100.00%	0.36%
Shallotte	17	3,675	78,689	3,675	100.00%	4.67%
Sharpsburg (Edgecombe)	23	209	81,057	209	100.00%	0.26%
Sharpsburg (Nash)	25	1,252	80,891	1,252	100.00%	1.55%
Sharpsburg (Wilson)	24	563	81,234	563	100.00%	0.69%
Shelby	111	20,323	76,110	20,323	100.00%	26.70%
Siler City	54	7,887	82,312	7,887	100.00%	9.58%
Simpson	9	416	75,599	416	100.00%	0.55%
Sims	24	282	81,234	282	100.00%	0.35%
Smithfield	26	10,966	83,432	2,993	27.29%	3.59%
	28	10,966	83,431	7,973	72.71%	9.56%
Snow Hill	10	1,595	83,434	1,595	100.00%	1.91%
Southern Pines	52	12,334	76,894	12,334	100.00%	16.04%
Southern Shores	6	2,714	76,421	2,714	100.00%	3.55%
Southport	19	2,833	77,192	2,833	100.00%	3.67%
Sparta	90	1,770	82,779	1,770	100.00%	2.14%
Speed	23	80	81,057	80	100.00%	0.10%
Spencer	76	3,267	82,640	3,267	100.00%	3.95%
Spencer Mountain	108	37	76,067	37	100.00%	0.05%
Spindale	112	4,321	79,547	4,321	100.00%	5.43%
Spring Hope	25	1,320	80,891	1,320	100.00%	1.63%
Spring Lake	42	11,964	80,970	11,964	100.00%	14.78%
Spruce Pine	85	2,175	78,372	2,175	100.00%	2.78%
St. Helena	16	389	82,551	389	100.00%	0.47%
St. James	19	3,165	77,192	3,165	100.00%	4.10%
St. Pauls	46	2,035	80,990	2,035	100.00%	2.51%
Staley	78	393	76,980	393	100.00%	0.51%
Stallings (Mecklenburg)	99	399	75,969	399	100.00%	0.53%
Stallings (Union)	68	13,432	76,114	0	0.00%	0.00%
	69	13,432	75,829	13,432	100.00%	17.71%
Stanfield	67	1,486	82,615	1,486	100.00%	1.80%
Stanley	108	3,556	76,067	3,556	100.00%	4.67%
Stantonsburg	24	784	81,234	784	100.00%	0.97%
Star	66	876	83,032	876	100.00%	1.06%
Statesville	84	24,532	77,282	20,541	83.73%	26.58%
	95	24,532	82,155	3,991	16.27%	4.86%
Stedman	43	1,028	77,776	1,028	100.00%	1.32%
Stem	2	463	82,634	463	100.00%	0.56%
Stokesdale	62	5,047	81,899	5,047	100.00%	6.16%

HB 1020 H Red Comm CSBK-25: Municipality - District

Municipality	District	Total Muni Pop	Total District Pop	Muni Pop in District	Percent of Muni Pop in District	Percent of District Pop in Muni
Stoneville	65	1,056	83,430	1,056	100.00%	1.27%
Stonewall	6	281	76,421	281	100.00%	0.37%
Stovall	32	418	83,140	418	100.00%	0.50%
Sugar Mountain	85	198	78,372	198	100.00%	0.25%
Summerfield	57	10,232	83,303	757	7.40%	0.91%
	59	10,232	79,783	2,422	23.67%	3.04%
	62	10,232	81,899	7,053	68.93%	8.61%
Sunset Beach	17	3,572	78,689	3,572	100.00%	4.54%
Surf City (Onslow)	15	292	78,053	292	100.00%	0.37%
Surf City (Pender)	16	1,561	82,551	1,561	100.00%	1.89%
Swansboro	14	2,663	79,512	2,663	100.00%	3.35%
Swepsonville	63	1,154	75,592	0	0.00%	0.00%
	64	1,154	75,539	1,154	100.00%	1.53%
Sylva	119	2,588	75,548	2,588	100.00%	3.43%
Tabor City	46	2,511	80,990	2,511	100.00%	3.10%
Tar Heel	22	117	83,437	117	100.00%	0.14%
Tarboro	23	11,415	81,057	11,415	100.00%	14.08%
Taylorsville	94	2,098	83,358	2,098	100.00%	2.52%
Taylortown	52	722	76,894	722	100.00%	0.94%
Teachey	4	376	78,712	376	100.00%	0.48%
Thomasville (Davidson)	80	26,493	81,522	25,474	96.15%	31.25%
	81	26,493	81,356	1,019	3.85%	1.25%
Thomasville (Randolph)	70	264	76,125	264	100.00%	0.35%
Tobaccoville (Forsyth)	73	2,441	76,301	2,441	100.00%	3.20%
Tobaccoville (Stokes)	91	0	82,843	0	0.00%	0.00%
Topsail Beach	16	368	82,551	368	100.00%	0.45%
Trent Woods	3	4,155	75,726	4,155	100.00%	5.49%
Trenton	13	287	76,622	287	100.00%	0.37%
Trinity	70	6,614	76,125	6,614	100.00%	8.69%
Troutman	84	2,383	77,282	2,169	91.02%	2.81%
	95	2,383	82,155	214	8.98%	0.26%
Troy	66	3,189	83,032	3,189	100.00%	3.84%
Tryon	113	1,646	81,089	1,646	100.00%	2.03%
Turkey	22	292	83,437	292	100.00%	0.35%
Unionville	69	5,929	75,829	5,929	100.00%	7.82%
Valdese	86	4,490	79,175	4,490	100.00%	5.67%
Vanceboro	79	1,005	75,538	1,005	100.00%	1.33%
Vandemere	6	254	76,421	254	100.00%	0.33%
Varnamtown	19	541	77,192	541	100.00%	0.70%
Vass	52	720	76,894	720	100.00%	0.94%
Waco	110	321	75,864	321	100.00%	0.42%
Wade	43	556	77,776	556	100.00%	0.71%
Wadesboro	55	5,813	76,297	5,813	100.00%	7.62%
Wagram	48	840	83,109	840	100.00%	1.01%
Wake Forest (Franklin)	7	899	75,568	899	100.00%	1.19%
Wake Forest (Wake)	35	29,218	76,942	23,128	79.16%	30.06%
	40	29,218	76,609	6,090	20.84%	7.95%

HB 1020 H Red Comm CSBK-25: Municipality - District

Municipality	District	Total Muni Pop	Total District Pop	Muni Pop in District	Percent of Muni Pop in District	Percent of District Pop in Muni
Walkertown	71	4,675	76,107	3,022	64.64%	3.97%
	75	4,675	77,550	1,653	35.36%	2.13%
Wallace (Duplin)	4	3,880	78,712	3,880	100.00%	4.93%
Wallace (Pender)	16	0	82,551	0	0.00%	0.00%
Wallburg	80	3,047	81,522	3,047	100.00%	3.74%
Walnut Cove	91	1,425	82,843	1,425	100.00%	1.72%
Walnut Creek	10	835	83,434	835	100.00%	1.00%
Walstonburg	10	219	83,434	219	100.00%	0.26%
Warrenton	32	862	83,140	862	100.00%	1.04%
Warsaw	4	3,054	78,712	3,054	100.00%	3.88%
Washington	79	9,744	75,538	9,744	100.00%	12.90%
Washington Park	79	451	75,538	451	100.00%	0.60%
Watha	16	190	82,551	190	100.00%	0.23%
Waxhaw	68	9,859	76,114	9,859	100.00%	12.95%
Waynesville	119	9,869	75,548	9,869	100.00%	13.06%
Weaverville	114	3,120	80,056	3,120	100.00%	3.90%
Webster	119	363	75,548	363	100.00%	0.48%
Weddington (Mecklenburg)	103	7	77,930	7	100.00%	0.01%
Weddington (Union)	68	9,452	76,114	9,452	100.00%	12.42%
Weldon	27	1,655	76,790	1,655	100.00%	2.16%
Wendell	39	5,845	83,055	5,845	100.00%	7.04%
Wentworth	65	2,807	83,430	2,807	100.00%	3.36%
Wesley Chapel	55	7,463	76,297	773	10.36%	1.01%
	68	7,463	76,114	6,690	89.64%	8.79%
West Jefferson	93	1,299	78,360	1,299	100.00%	1.66%
Whispering Pines	52	2,928	76,894	2,928	100.00%	3.81%
Whitakers (Edgecombe)	23	402	81,057	402	100.00%	0.50%
Whitakers (Nash)	25	342	80,891	342	100.00%	0.42%
White Lake	22	802	83,437	802	100.00%	0.96%
Whiteville	16	5,394	82,551	5,394	100.00%	6.53%
Whitsett	59	590	79,783	590	100.00%	0.74%
Wilkesboro	90	3,413	82,779	3	0.09%	0.00%
	94	3,413	83,358	3,410	99.91%	4.09%
Williamston	23	5,511	81,057	5,511	100.00%	6.80%
Wilmington	18	106,476	77,812	39,507	37.10%	50.77%
	19	106,476	77,192	18,379	17.26%	23.81%
	20	106,476	76,405	48,590	45.63%	63.60%
Wilson	24	49,167	81,234	49,167	100.00%	60.53%
Wilson's Mills	26	2,277	83,432	0	0.00%	0.00%
	28	2,277	83,431	2,277	100.00%	2.73%
Windsor	1	3,630	77,143	3,630	100.00%	4.71%
Winfall	1	594	77,143	594	100.00%	0.77%
Wingate	55	3,491	76,297	3,491	100.00%	4.58%
Winston-Salem	71	229,617	76,107	69,469	30.25%	91.28%
	72	229,617	80,129	80,129	34.90%	100.00%
	73	229,617	76,301	23,390	10.19%	30.65%
	74	229,617	78,989	35,579	15.49%	45.04%

District plan definition file: 'HB 1020 H Red Comm CSBK-25.asc', modified 09/13/2019 10:31:10 AM

Municipalities derive from the Census Bureau's 2010 Redistricting Data (P.L. 94-171) Shapefiles. Population figures are based on the associated Summary File.

Note that for the purposes of this report, portions of municipalities in different counties are treated separately.

HB 1020 H Red Comm CSBK-25: Municipality - District

Municipality	District	Total Muni Pop	Total District Pop	Muni Pop in District	Percent of Muni Pop in District	Percent of District Pop in Muni
Winston-Salem	75	229,617	77,550	21,050	9.17%	27.14%
Winterville	8	9,269	75,724	9,269	100.00%	12.24%
Winton	5	769	77,527	769	100.00%	0.99%
Woodfin	114	6,123	80,056	6,123	100.00%	7.65%
Woodland	27	809	76,790	809	100.00%	1.05%
Wrightsville Beach	20	2,477	76,405	2,477	100.00%	3.24%
Yadkinville	73	2,959	76,301	2,959	100.00%	3.88%
Yanceyville	50	2,039	80,866	2,039	100.00%	2.52%
Youngsville	7	1,157	75,568	1,157	100.00%	1.53%
Zebulon (Johnston)	26	0	83,432	0	0.00%	0.00%
Zebulon (Wake)	35	4,433	76,942	381	8.59%	0.50%
	39	4,433	83,055	4,052	91.41%	4.88%
			Total:	**5,250,071**		

HB 1020 H Red Comm CSBK-25: District - Municipality

District	Municipality	Total District Pop	Total Muni Pop	District Pop in Muni	Percent District Pop in Muni	Percent Muni Pop in District
1	Askewville	77,143	241	241	0.31%	100.00%
	Aulander	77,143	895	895	1.16%	100.00%
	Colerain	77,143	204	204	0.26%	100.00%
	Columbia	77,143	891	891	1.15%	100.00%
	Creswell	77,143	276	276	0.36%	100.00%
	Edenton	77,143	5,004	5,004	6.49%	100.00%
	Elizabeth City (Camden)	77,143	45	45	0.06%	100.00%
	Hertford	77,143	2,143	2,143	2.78%	100.00%
	Kelford	77,143	251	251	0.33%	100.00%
	Lewiston Woodville	77,143	549	549	0.71%	100.00%
	Plymouth	77,143	3,878	3,878	5.03%	100.00%
	Powellsville	77,143	276	276	0.36%	100.00%
	Roper	77,143	611	611	0.79%	100.00%
	Roxobel	77,143	240	240	0.31%	100.00%
	Windsor	77,143	3,630	3,630	4.71%	100.00%
	Winfall	77,143	594	594	0.77%	100.00%
2	Butner	82,634	7,591	7,591	9.19%	100.00%
	Creedmoor	82,634	4,124	4,124	4.99%	100.00%
	Oxford	82,634	8,461	239	0.29%	2.82%
	Roxboro	82,634	8,362	8,362	10.12%	100.00%
	Stem	82,634	463	463	0.56%	100.00%
3	Havelock	75,726	20,735	20,735	27.38%	100.00%
	New Bern	75,726	29,524	27,063	35.74%	91.66%
	River Bend	75,726	3,119	3,119	4.12%	100.00%
	Trent Woods	75,726	4,155	4,155	5.49%	100.00%
4	Beulaville	78,712	1,296	1,296	1.65%	100.00%
	Calypso	78,712	538	538	0.68%	100.00%
	Faison (Duplin)	78,712	961	961	1.22%	100.00%
	Greenevers	78,712	634	634	0.81%	100.00%
	Harrells (Duplin)	78,712	23	23	0.03%	100.00%
	Kenansville	78,712	855	855	1.09%	100.00%
	Magnolia	78,712	939	939	1.19%	100.00%
	Mount Olive (Duplin)	78,712	51	51	0.06%	100.00%
	Richlands	78,712	1,520	1,520	1.93%	100.00%
	Rose Hill	78,712	1,626	1,626	2.07%	100.00%
	Teachey	78,712	376	376	0.48%	100.00%
	Wallace (Duplin)	78,712	3,880	3,880	4.93%	100.00%
	Warsaw	78,712	3,054	3,054	3.88%	100.00%
5	Ahoskie	77,527	5,039	5,039	6.50%	100.00%
	Cofield	77,527	413	413	0.53%	100.00%
	Como	77,527	91	91	0.12%	100.00%
	Elizabeth City (Pasquotank)	77,527	18,638	18,638	24.04%	100.00%
	Gatesville	77,527	321	321	0.41%	100.00%
	Harrellsville	77,527	106	106	0.14%	100.00%
	Murfreesboro	77,527	2,835	2,835	3.66%	100.00%
	Winton	77,527	769	769	0.99%	100.00%
6	Alliance	76,421	776	776	1.02%	100.00%

HB 1020 H Red Comm CSBK-25: District - Municipality

District	Municipality	Total District Pop	Total Muni Pop	District Pop in Muni	Percent District Pop in Muni	Percent Muni Pop in District
6	Arapahoe	76,421	556	556	0.73%	100.00%
	Bayboro	76,421	1,263	1,263	1.65%	100.00%
	Duck	76,421	369	369	0.48%	100.00%
	Grantsboro	76,421	688	688	0.90%	100.00%
	Kill Devil Hills	76,421	6,683	6,683	8.74%	100.00%
	Kitty Hawk	76,421	3,272	3,272	4.28%	100.00%
	Manteo	76,421	1,434	1,434	1.88%	100.00%
	Mesic	76,421	220	220	0.29%	100.00%
	Minnesott Beach	76,421	440	440	0.58%	100.00%
	Nags Head	76,421	2,757	2,757	3.61%	100.00%
	Oriental	76,421	900	900	1.18%	100.00%
	Southern Shores	76,421	2,714	2,714	3.55%	100.00%
	Stonewall	76,421	281	281	0.37%	100.00%
	Vandemere	76,421	254	254	0.33%	100.00%
7	Bailey	75,568	569	569	0.75%	100.00%
	Bunn	75,568	344	344	0.46%	100.00%
	Centerville	75,568	89	89	0.12%	100.00%
	Franklinton	75,568	2,023	2,023	2.68%	100.00%
	Louisburg	75,568	3,359	3,359	4.45%	100.00%
	Middlesex	75,568	822	822	1.09%	100.00%
	Wake Forest (Franklin)	75,568	899	899	1.19%	100.00%
	Youngsville	75,568	1,157	1,157	1.53%	100.00%
8	Bethel	75,724	1,577	1,577	2.08%	100.00%
	Falkland	75,724	96	96	0.13%	100.00%
	Farmville	75,724	4,654	4,654	6.15%	100.00%
	Fountain	75,724	427	427	0.56%	100.00%
	Greenville	75,724	84,554	34,459	45.51%	40.75%
	Winterville	75,724	9,269	9,269	12.24%	100.00%
9	Greenville	75,599	84,554	50,095	66.26%	59.25%
	Grimesland	75,599	441	441	0.58%	100.00%
	Simpson	75,599	416	416	0.55%	100.00%
10	Eureka	83,434	197	197	0.24%	100.00%
	Fremont	83,434	1,255	1,255	1.50%	100.00%
	Goldsboro	83,434	36,437	2,531	3.03%	6.95%
	Hookerton	83,434	409	409	0.49%	100.00%
	Pikeville	83,434	678	678	0.81%	100.00%
	Princeton	83,434	1,194	1,194	1.43%	100.00%
	Seven Springs	83,434	110	110	0.13%	100.00%
	Snow Hill	83,434	1,595	1,595	1.91%	100.00%
	Walnut Creek	83,434	835	835	1.00%	100.00%
	Walstonburg	83,434	219	219	0.26%	100.00%
11	Cary (Wake)	82,341	133,812	27,964	33.96%	20.90%
	Garner	82,341	25,745	449	0.55%	1.74%
	Raleigh (Wake)	82,341	402,825	49,504	60.12%	12.29%
12	Ayden	76,320	4,932	4,932	6.46%	100.00%
	Grifton (Lenoir)	76,320	186	186	0.24%	100.00%
	Grifton (Pitt)	76,320	2,431	2,431	3.19%	100.00%
	Kinston	76,320	21,677	21,677	28.40%	100.00%

District plan definition file: 'HB 1020 H Red Comm CSBK-25.asc', modified 09/13/2019 10:31:10 AM

Municipalities derive from the Census Bureau's 2010 Redistricting Data (P.L. 94-171) Shapefiles. Population figures are based on the associated Summary File.

Note that for the purposes of this report, portions of municipalities in different counties are treated separately.

HB 1020 H Red Comm CSBK-25: District - Municipality

District	Municipality	Total District Pop	Total Muni Pop	District Pop in Muni	Percent District Pop in Muni	Percent Muni Pop in District
12	La Grange	76,320	2,873	2,873	3.76%	100.00%
	Pink Hill	76,320	552	552	0.72%	100.00%
13	Atlantic Beach	76,622	1,495	1,495	1.95%	100.00%
	Beaufort	76,622	4,039	4,039	5.27%	100.00%
	Bogue	76,622	684	684	0.89%	100.00%
	Cape Carteret	76,622	1,917	1,917	2.50%	100.00%
	Cedar Point	76,622	1,279	1,279	1.67%	100.00%
	Emerald Isle	76,622	3,655	3,655	4.77%	100.00%
	Indian Beach	76,622	112	112	0.15%	100.00%
	Maysville	76,622	1,019	1,019	1.33%	100.00%
	Morehead City	76,622	8,661	8,661	11.30%	100.00%
	Newport	76,622	4,150	4,150	5.42%	100.00%
	Peletier	76,622	644	644	0.84%	100.00%
	Pine Knoll Shores	76,622	1,339	1,339	1.75%	100.00%
	Pollocksville	76,622	311	311	0.41%	100.00%
	Trenton	76,622	287	287	0.37%	100.00%
14	Jacksonville	79,512	70,145	27,897	35.09%	39.77%
	Swansboro	79,512	2,663	2,663	3.35%	100.00%
15	Holly Ridge	78,053	1,268	1,268	1.62%	100.00%
	Jacksonville	78,053	70,145	42,248	54.13%	60.23%
	North Topsail Beach	78,053	743	743	0.95%	100.00%
	Surf City (Onslow)	78,053	292	292	0.37%	100.00%
16	Atkinson	82,551	299	299	0.36%	100.00%
	Bolton	82,551	691	691	0.84%	100.00%
	Brunswick	82,551	1,119	1,119	1.36%	100.00%
	Burgaw	82,551	3,872	3,872	4.69%	100.00%
	Lake Waccamaw	82,551	1,480	1,480	1.79%	100.00%
	Sandyfield	82,551	447	447	0.54%	100.00%
	St. Helena	82,551	389	389	0.47%	100.00%
	Surf City (Pender)	82,551	1,561	1,561	1.89%	100.00%
	Topsail Beach	82,551	368	368	0.45%	100.00%
	Wallace (Pender)	82,551	0	0	0.00%	0.00%
	Watha	82,551	190	190	0.23%	100.00%
	Whiteville	82,551	5,394	5,394	6.53%	100.00%
17	Belville	78,689	1,936	1,936	2.46%	100.00%
	Boiling Spring Lakes	78,689	5,372	5,372	6.83%	100.00%
	Bolivia	78,689	143	143	0.18%	100.00%
	Calabash	78,689	1,786	1,786	2.27%	100.00%
	Carolina Shores	78,689	3,048	3,048	3.87%	100.00%
	Leland	78,689	13,527	13,527	17.19%	100.00%
	Navassa	78,689	1,505	1,505	1.91%	100.00%
	Northwest	78,689	735	735	0.93%	100.00%
	Ocean Isle Beach	78,689	550	550	0.70%	100.00%
	Sandy Creek	78,689	260	260	0.33%	100.00%
	Shallotte	78,689	3,675	3,675	4.67%	100.00%
	Sunset Beach	78,689	3,572	3,572	4.54%	100.00%
18	Wilmington	77,812	106,476	39,507	50.77%	37.10%
19	Bald Head Island	77,192	158	158	0.20%	100.00%

District plan definition file: 'HB 1020 H Red Comm CSBK-25.asc', modified 09/13/2019 10:31:10 AM

Municipalities derive from the Census Bureau's 2010 Redistricting Data (P.L. 94-171) Shapefiles. Population figures are based on the associated Summary File.

Note that for the purposes of this report, portions of municipalities in different counties are treated separately.

HB 1020 H Red Comm CSBK-25: District - Municipality

District	Municipality	Total District Pop	Total Muni Pop	District Pop in Muni	Percent District Pop in Muni	Percent Muni Pop in District
19	Carolina Beach	77,192	5,706	5,706	7.39%	100.00%
	Caswell Beach	77,192	398	398	0.52%	100.00%
	Holden Beach	77,192	575	575	0.74%	100.00%
	Kure Beach	77,192	2,012	2,012	2.61%	100.00%
	Oak Island	77,192	6,783	6,783	8.79%	100.00%
	Southport	77,192	2,833	2,833	3.67%	100.00%
	St. James	77,192	3,165	3,165	4.10%	100.00%
	Varnamtown	77,192	541	541	0.70%	100.00%
	Wilmington	77,192	106,476	18,379	23.81%	17.26%
20	Wilmington	76,405	106,476	48,590	63.60%	45.63%
	Wrightsville Beach	76,405	2,477	2,477	3.24%	100.00%
21	Clinton	83,431	8,639	83	0.10%	0.96%
	Faison (Sampson)	83,431	0	0	0.00%	0.00%
	Goldsboro	83,431	36,437	33,906	40.64%	93.05%
	Mount Olive (Wayne)	83,431	4,538	4,538	5.44%	100.00%
	Newton Grove	83,431	569	569	0.68%	100.00%
22	Autryville	83,437	196	196	0.23%	100.00%
	Bladenboro	83,437	1,750	1,750	2.10%	100.00%
	Clarkton	83,437	837	837	1.00%	100.00%
	Clinton	83,437	8,639	8,556	10.25%	99.04%
	Dublin	83,437	338	338	0.41%	100.00%
	East Arcadia	83,437	487	487	0.58%	100.00%
	Elizabethtown	83,437	3,583	3,583	4.29%	100.00%
	Falcon (Sampson)	83,437	0	0	0.00%	0.00%
	Garland	83,437	625	625	0.75%	100.00%
	Harrells (Sampson)	83,437	179	179	0.21%	100.00%
	Roseboro	83,437	1,191	1,191	1.43%	100.00%
	Salemburg	83,437	435	435	0.52%	100.00%
	Tar Heel	83,437	117	117	0.14%	100.00%
	Turkey	83,437	292	292	0.35%	100.00%
	White Lake	83,437	802	802	0.96%	100.00%
23	Bear Grass	81,057	73	73	0.09%	100.00%
	Conetoe	81,057	294	294	0.36%	100.00%
	Everetts	81,057	164	164	0.20%	100.00%
	Hamilton	81,057	408	408	0.50%	100.00%
	Hassell	81,057	84	84	0.10%	100.00%
	Jamesville	81,057	491	491	0.61%	100.00%
	Leggett	81,057	60	60	0.07%	100.00%
	Macclesfield	81,057	471	471	0.58%	100.00%
	Oak City	81,057	317	317	0.39%	100.00%
	Parmele	81,057	278	278	0.34%	100.00%
	Pinetops	81,057	1,374	1,374	1.70%	100.00%
	Princeville	81,057	2,082	2,082	2.57%	100.00%
	Robersonville	81,057	1,488	1,488	1.84%	100.00%
	Rocky Mount (Edgecombe)	81,057	17,524	17,524	21.62%	100.00%
	Sharpsburg (Edgecombe)	81,057	209	209	0.26%	100.00%
	Speed	81,057	80	80	0.10%	100.00%
	Tarboro	81,057	11,415	11,415	14.08%	100.00%

District plan definition file: 'HB 1020 H Red Comm CSBK-25.asc', modified 09/13/2019 10:31:10 AM

Municipalities derive from the Census Bureau's 2010 Redistricting Data (P.L. 94-171) Shapefiles. Population figures are based on the associated Summary File.

Note that for the purposes of this report, portions of municipalities in different counties are treated separately.

HB 1020 H Red Comm CSBK-25: District - Municipality

District	Municipality	Total District Pop	Total Muni Pop	District Pop in Muni	Percent District Pop in Muni	Percent Muni Pop in District
23	Whitakers (Edgecombe)	81,057	402	402	0.50%	100.00%
	Williamston	81,057	5,511	5,511	6.80%	100.00%
24	Black Creek	81,234	769	769	0.95%	100.00%
	Elm City	81,234	1,298	1,298	1.60%	100.00%
	Kenly (Wilson)	81,234	163	163	0.20%	100.00%
	Lucama	81,234	1,108	1,108	1.36%	100.00%
	Saratoga	81,234	408	408	0.50%	100.00%
	Sharpsburg (Wilson)	81,234	563	563	0.69%	100.00%
	Sims	81,234	282	282	0.35%	100.00%
	Stantonsburg	81,234	784	784	0.97%	100.00%
	Wilson	81,234	49,167	49,167	60.53%	100.00%
25	Castalia	80,891	268	268	0.33%	100.00%
	Dortches	80,891	935	935	1.16%	100.00%
	Momeyer	80,891	224	224	0.28%	100.00%
	Nashville	80,891	5,352	5,352	6.62%	100.00%
	Red Oak	80,891	3,430	3,430	4.24%	100.00%
	Rocky Mount (Nash)	80,891	39,953	39,953	49.39%	100.00%
	Sharpsburg (Nash)	80,891	1,252	1,252	1.55%	100.00%
	Spring Hope	80,891	1,320	1,320	1.63%	100.00%
	Whitakers (Nash)	80,891	342	342	0.42%	100.00%
26	Archer Lodge	83,432	4,292	4,292	5.14%	100.00%
	Clayton (Johnston)	83,432	16,116	16,116	19.32%	100.00%
	Smithfield	83,432	10,966	2,993	3.59%	27.29%
	Wilson's Mills	83,432	2,277	0	0.00%	0.00%
	Zebulon (Johnston)	83,432	0	0	0.00%	0.00%
27	Conway	76,790	836	836	1.09%	100.00%
	Enfield	76,790	2,532	2,532	3.30%	100.00%
	Garysburg	76,790	1,057	1,057	1.38%	100.00%
	Gaston	76,790	1,152	1,152	1.50%	100.00%
	Halifax	76,790	234	234	0.30%	100.00%
	Hobgood	76,790	348	348	0.45%	100.00%
	Jackson	76,790	513	513	0.67%	100.00%
	Lasker	76,790	122	122	0.16%	100.00%
	Littleton	76,790	674	674	0.88%	100.00%
	Rich Square	76,790	958	958	1.25%	100.00%
	Roanoke Rapids	76,790	15,754	15,754	20.52%	100.00%
	Scotland Neck	76,790	2,059	2,059	2.68%	100.00%
	Seaboard	76,790	632	632	0.82%	100.00%
	Severn	76,790	276	276	0.36%	100.00%
	Weldon	76,790	1,655	1,655	2.16%	100.00%
	Woodland	76,790	809	809	1.05%	100.00%
28	Angier (Harnett)	83,431	4,247	4,242	5.08%	99.88%
	Benson (Johnston)	83,431	3,311	3,311	3.97%	100.00%
	Four Oaks	83,431	1,921	1,921	2.30%	100.00%
	Kenly (Johnston)	83,431	1,176	1,176	1.41%	100.00%
	Micro	83,431	441	441	0.53%	100.00%
	Pine Level	83,431	1,700	1,700	2.04%	100.00%
	Selma	83,431	6,073	6,073	7.28%	100.00%

District plan definition file: 'HB 1020 H Red Comm CSBK-25.asc', modified 09/13/2019 10:31:10 AM

Municipalities derive from the Census Bureau's 2010 Redistricting Data (P.L. 94-171) Shapefiles. Population figures are based on the associated Summary File.

Note that for the purposes of this report, portions of municipalities in different counties are treated separately.

HB 1020 H Red Comm CSBK-25: District - Municipality

District	Municipality	Total District Pop	Total Muni Pop	District Pop in Muni	Percent District Pop in Muni	Percent Muni Pop in District
28	Smithfield	83,431	10,966	7,973	9.56%	72.71%
	Wilson's Mills	83,431	2,277	2,277	2.73%	100.00%
29	Chapel Hill (Durham)	82,735	2,836	2,234	2.70%	78.77%
	Durham (Durham)	82,735	228,300	79,803	96.46%	34.96%
30	Durham (Durham)	83,272	228,300	60,805	73.02%	26.63%
31	Durham (Durham)	82,773	228,300	71,653	86.57%	31.39%
	Morrisville (Durham)	82,773	0	0	0.00%	0.00%
	Raleigh (Durham)	82,773	1,067	1,067	1.29%	100.00%
32	Henderson	83,140	15,368	15,368	18.48%	100.00%
	Kittrell	83,140	467	467	0.56%	100.00%
	Macon	83,140	119	119	0.14%	100.00%
	Middleburg	83,140	133	133	0.16%	100.00%
	Norlina	83,140	1,118	1,118	1.34%	100.00%
	Oxford	83,140	8,461	8,222	9.89%	97.18%
	Stovall	83,140	418	418	0.50%	100.00%
	Warrenton	83,140	862	862	1.04%	100.00%
33	Garner	83,342	25,745	23,492	28.19%	91.25%
	Raleigh (Wake)	83,342	402,825	42,296	50.75%	10.50%
34	Raleigh (Wake)	82,825	402,825	71,613	86.46%	17.78%
35	Raleigh (Wake)	76,942	402,825	30,266	39.34%	7.51%
	Rolesville	76,942	3,786	3,786	4.92%	100.00%
	Wake Forest (Wake)	76,942	29,218	23,128	30.06%	79.16%
	Zebulon (Wake)	76,942	4,433	381	0.50%	8.59%
36	Apex	83,373	37,476	7,343	8.81%	19.59%
	Cary (Wake)	83,373	133,812	39,430	47.29%	29.47%
	Fuquay-Varina	83,373	17,937	228	0.27%	1.27%
	Garner	83,373	25,745	1,804	2.16%	7.01%
	Holly Springs	83,373	24,661	3,277	3.93%	13.29%
37	Angier (Wake)	83,318	103	103	0.12%	100.00%
	Apex	83,318	37,476	11,985	14.38%	31.98%
	Fuquay-Varina	83,318	17,937	17,709	21.25%	98.73%
	Holly Springs	83,318	24,661	21,382	25.66%	86.70%
38	Raleigh (Wake)	83,061	402,825	81,167	97.72%	20.15%
39	Clayton (Wake)	83,055	0	0	0.00%	0.00%
	Knightdale	83,055	11,401	11,401	13.73%	100.00%
	Raleigh (Wake)	83,055	402,825	31,384	37.79%	7.79%
	Wendell	83,055	5,845	5,845	7.04%	100.00%
	Zebulon (Wake)	83,055	4,433	4,052	4.88%	91.41%
40	Cary (Wake)	76,609	133,812	2,808	3.67%	2.10%
	Durham (Wake)	76,609	0	0	0.00%	0.00%
	Morrisville (Wake)	76,609	18,576	7,728	10.09%	41.60%
	Raleigh (Wake)	76,609	402,825	29,498	38.50%	7.32%
	Wake Forest (Wake)	76,609	29,218	6,090	7.95%	20.84%
41	Apex	82,866	37,476	18,148	21.90%	48.43%
	Cary (Wake)	82,866	133,812	49,443	59.67%	36.95%
	Holly Springs	82,866	24,661	2	0.00%	0.01%
	Morrisville (Wake)	82,866	18,576	10,848	13.09%	58.40%
42	Fayetteville	80,970	200,564	59,551	73.55%	29.69%

District plan definition file: 'HB 1020 H Red Comm CSBK-25.asc', modified 09/13/2019 10:31:10 AM

Municipalities derive from the Census Bureau's 2010 Redistricting Data (P.L. 94-171) Shapefiles. Population figures are based on the associated Summary File.

Note that for the purposes of this report, portions of municipalities in different counties are treated separately.

HB 1020 H Red Comm CSBK-25: District - Municipality

District	Municipality	Total District Pop	Total Muni Pop	District Pop in Muni	Percent District Pop in Muni	Percent Muni Pop in District
42	Spring Lake	80,970	11,964	11,964	14.78%	100.00%
43	Eastover	77,776	3,628	3,628	4.66%	100.00%
	Falcon (Cumberland)	77,776	258	258	0.33%	100.00%
	Fayetteville	77,776	200,564	41,824	53.77%	20.85%
	Godwin	77,776	139	139	0.18%	100.00%
	Linden	77,776	130	130	0.17%	100.00%
	Stedman	77,776	1,028	1,028	1.32%	100.00%
	Wade	77,776	556	556	0.71%	100.00%
44	Fayetteville	83,254	200,564	83,251	100.00%	41.51%
45	Fayetteville	77,431	200,564	15,938	20.58%	7.95%
	Hope Mills	77,431	15,176	15,176	19.60%	100.00%
46	Boardman	80,990	157	157	0.19%	100.00%
	Cerro Gordo	80,990	207	207	0.26%	100.00%
	Chadbourn	80,990	1,856	1,856	2.29%	100.00%
	Fair Bluff	80,990	951	951	1.17%	100.00%
	Lumber Bridge	80,990	94	94	0.12%	100.00%
	Marietta	80,990	175	175	0.22%	100.00%
	Maxton (Robeson)	80,990	2,230	2,230	2.75%	100.00%
	Parkton	80,990	436	436	0.54%	100.00%
	Red Springs (Robeson)	80,990	3,428	3,428	4.23%	100.00%
	Rennert	80,990	383	383	0.47%	100.00%
	Rowland	80,990	1,037	1,037	1.28%	100.00%
	St. Pauls	80,990	2,035	2,035	2.51%	100.00%
	Tabor City	80,990	2,511	2,511	3.10%	100.00%
47	Fairmont	80,942	2,663	2,663	3.29%	100.00%
	Lumberton	80,942	21,542	21,542	26.61%	100.00%
	McDonald	80,942	113	113	0.14%	100.00%
	Orrum	80,942	91	91	0.11%	100.00%
	Pembroke	80,942	2,973	2,973	3.67%	100.00%
	Proctorville	80,942	117	117	0.14%	100.00%
	Raynham	80,942	72	72	0.09%	100.00%
48	East Laurinburg	83,109	300	300	0.36%	100.00%
	Gibson	83,109	540	540	0.65%	100.00%
	Laurinburg	83,109	15,962	15,962	19.21%	100.00%
	Maxton (Scotland)	83,109	196	196	0.24%	100.00%
	Raeford	83,109	4,611	4,611	5.55%	100.00%
	Red Springs (Hoke)	83,109	0	0	0.00%	0.00%
	Wagram	83,109	840	840	1.01%	100.00%
49	Cary (Wake)	83,261	133,812	14,167	17.02%	10.59%
	Raleigh (Wake)	83,261	402,825	67,097	80.59%	16.66%
50	Carrboro	80,866	19,582	81	0.10%	0.41%
	Chapel Hill (Orange)	80,866	54,397	2,280	2.82%	4.19%
	Durham (Orange)	80,866	30	30	0.04%	100.00%
	Hillsborough	80,866	6,087	6,087	7.53%	100.00%
	Mebane (Orange)	80,866	1,793	1,793	2.22%	100.00%
	Milton	80,866	166	166	0.21%	100.00%
	Yanceyville	80,866	2,039	2,039	2.52%	100.00%
51	Broadway (Lee)	83,434	1,204	1,204	1.44%	100.00%

District plan definition file: 'HB 1020 H Red Comm CSBK-25.asc', modified 09/13/2019 10:31:10 AM

Municipalities derive from the Census Bureau's 2010 Redistricting Data (P.L. 94-171) Shapefiles. Population figures are based on the associated Summary File.

Note that for the purposes of this report, portions of municipalities in different counties are treated separately.

HB 1020 H Red Comm CSBK-25: District - Municipality

District	Municipality	Total District Pop	Total Muni Pop	District Pop in Muni	Percent District Pop in Muni	Percent Muni Pop in District
51	Sanford	83,434	28,094	28,094	33.67%	100.00%
52	Aberdeen	76,894	6,350	6,350	8.26%	100.00%
	Cameron	76,894	285	285	0.37%	100.00%
	Carthage	76,894	2,205	6	0.01%	0.27%
	Foxfire	76,894	902	902	1.17%	100.00%
	Pinebluff	76,894	1,337	1,337	1.74%	100.00%
	Pinehurst	76,894	13,124	13,124	17.07%	100.00%
	Robbins	76,894	1,097	1,097	1.43%	100.00%
	Southern Pines	76,894	12,334	12,334	16.04%	100.00%
	Taylortown	76,894	722	722	0.94%	100.00%
	Vass	76,894	720	720	0.94%	100.00%
	Whispering Pines	76,894	2,928	2,928	3.81%	100.00%
53	Angier (Harnett)	83,429	4,247	5	0.01%	0.12%
	Benson (Harnett)	83,429	0	0	0.00%	0.00%
	Broadway (Harnett)	83,429	25	25	0.03%	100.00%
	Coats	83,429	2,112	2,112	2.53%	100.00%
	Dunn	83,429	9,263	9,263	11.10%	100.00%
	Erwin	83,429	4,405	4,405	5.28%	100.00%
	Lillington	83,429	3,194	3,194	3.83%	100.00%
54	Cary (Chatham)	82,312	1,422	1,422	1.73%	100.00%
	Chapel Hill (Durham)	82,312	2,836	602	0.73%	21.23%
	Durham (Durham)	82,312	228,300	16,039	19.49%	7.03%
	Goldston	82,312	268	268	0.33%	100.00%
	Pittsboro	82,312	3,743	3,743	4.55%	100.00%
	Siler City	82,312	7,887	7,887	9.58%	100.00%
55	Ansonville	76,297	631	631	0.83%	100.00%
	Lilesville	76,297	536	536	0.70%	100.00%
	Marshville	76,297	2,402	2,402	3.15%	100.00%
	McFarlan	76,297	117	117	0.15%	100.00%
	Mineral Springs	76,297	2,639	36	0.05%	1.36%
	Monroe	76,297	32,797	11,947	15.66%	36.43%
	Morven	76,297	511	511	0.67%	100.00%
	Peachland	76,297	437	437	0.57%	100.00%
	Polkton	76,297	3,375	3,375	4.42%	100.00%
	Wadesboro	76,297	5,813	5,813	7.62%	100.00%
	Wesley Chapel	76,297	7,463	773	1.01%	10.36%
	Wingate	76,297	3,491	3,491	4.58%	100.00%
56	Carrboro	76,654	19,582	19,501	25.44%	99.59%
	Chapel Hill (Orange)	76,654	54,397	52,117	67.99%	95.81%
57	Greensboro	83,303	269,666	75,941	91.16%	28.16%
	Summerfield	83,303	10,232	757	0.91%	7.40%
58	Greensboro	80,578	269,666	76,248	94.63%	28.27%
59	Burlington (Guilford)	79,783	655	655	0.82%	100.00%
	Gibsonville (Guilford)	79,783	3,262	3,262	4.09%	100.00%
	Greensboro	79,783	269,666	13,681	17.15%	5.07%
	Pleasant Garden	79,783	4,489	4,489	5.63%	100.00%
	Sedalia	79,783	623	623	0.78%	100.00%
	Summerfield	79,783	10,232	2,422	3.04%	23.67%

District plan definition file: 'HB 1020 H Red Comm CSBK-25.asc', modified 09/13/2019 10:31:10 AM

Municipalities derive from the Census Bureau's 2010 Redistricting Data (P.L. 94-171) Shapefiles. Population figures are based on the associated Summary File.

Note that for the purposes of this report, portions of municipalities in different counties are treated separately.

HB 1020 H Red Comm CSBK-25: District - Municipality

District	Municipality	Total District Pop	Total Muni Pop	District Pop in Muni	Percent District Pop in Muni	Percent Muni Pop in District
59	Whitsett	79,783	590	590	0.74%	100.00%
60	Archdale (Guilford)	83,089	333	333	0.40%	100.00%
	Greensboro	83,089	269,666	7,528	9.06%	2.79%
	High Point (Guilford)	83,089	99,042	59,686	71.83%	60.26%
	Jamestown	83,089	3,382	3,382	4.07%	100.00%
61	Greensboro	79,754	269,666	79,754	100.00%	29.58%
62	Greensboro	81,899	269,666	16,514	20.16%	6.12%
	High Point (Guilford)	81,899	99,042	39,356	48.05%	39.74%
	Kernersville (Guilford)	81,899	52	52	0.06%	100.00%
	Oak Ridge	81,899	6,185	6,185	7.55%	100.00%
	Stokesdale	81,899	5,047	5,047	6.16%	100.00%
	Summerfield	81,899	10,232	7,053	8.61%	68.93%
63	Burlington (Alamance)	75,592	49,308	27,622	36.54%	56.02%
	Graham	75,592	14,153	14,153	18.72%	100.00%
	Green Level	75,592	2,100	2,100	2.78%	100.00%
	Haw River	75,592	2,298	2,298	3.04%	100.00%
	Mebane (Alamance)	75,592	9,600	9,600	12.70%	100.00%
	Swepsonville	75,592	1,154	0	0.00%	0.00%
64	Alamance	75,539	951	951	1.26%	100.00%
	Burlington (Alamance)	75,539	49,308	21,686	28.71%	43.98%
	Elon	75,539	9,419	9,419	12.47%	100.00%
	Gibsonville (Alamance)	75,539	3,148	3,148	4.17%	100.00%
	Ossipee	75,539	543	543	0.72%	100.00%
	Swepsonville	75,539	1,154	1,154	1.53%	100.00%
65	Eden	83,430	15,527	15,527	18.61%	100.00%
	Reidsville	83,430	14,520	14,520	17.40%	100.00%
	Stoneville	83,430	1,056	1,056	1.27%	100.00%
	Wentworth	83,430	2,807	2,807	3.36%	100.00%
66	Albemarle	83,032	15,903	2,814	3.39%	17.69%
	Badin	83,032	1,974	1,974	2.38%	100.00%
	Biscoe	83,032	1,700	1,700	2.05%	100.00%
	Candor	83,032	840	840	1.01%	100.00%
	Dobbins Heights	83,032	866	866	1.04%	100.00%
	Ellerbe	83,032	1,054	1,054	1.27%	100.00%
	Hamlet	83,032	6,495	6,495	7.82%	100.00%
	Hoffman	83,032	588	588	0.71%	100.00%
	Mount Gilead	83,032	1,181	1,181	1.42%	100.00%
	Norman	83,032	138	138	0.17%	100.00%
	Rockingham	83,032	9,558	9,558	11.51%	100.00%
	Star	83,032	876	876	1.06%	100.00%
	Troy	83,032	3,189	3,189	3.84%	100.00%
67	Albemarle	82,615	15,903	13,089	15.84%	82.31%
	Concord	82,615	79,066	0	0.00%	0.00%
	Locust (Cabarrus)	82,615	215	215	0.26%	100.00%
	Locust (Stanly)	82,615	2,715	2,715	3.29%	100.00%
	Midland (Cabarrus)	82,615	3,073	3,073	3.72%	100.00%
	Misenheimer	82,615	728	728	0.88%	100.00%
	Mount Pleasant	82,615	1,652	1,652	2.00%	100.00%

District plan definition file: 'HB 1020 H Red Comm CSBK-25.asc', modified 09/13/2019 10:31:10 AM

Municipalities derive from the Census Bureau's 2010 Redistricting Data (P.L. 94-171) Shapefiles. Population figures are based on the associated Summary File. Note that for the purposes of this report, portions of municipalities in different counties are treated separately.

HB 1020 H Red Comm CSBK-25: District - Municipality

District	Municipality	Total District Pop	Total Muni Pop	District Pop in Muni	Percent District Pop in Muni	Percent Muni Pop in District
67	New London	82,615	600	600	0.73%	100.00%
	Norwood	82,615	2,379	2,379	2.88%	100.00%
	Oakboro	82,615	1,859	1,859	2.25%	100.00%
	Red Cross	82,615	742	742	0.90%	100.00%
	Richfield	82,615	613	613	0.74%	100.00%
	Rockwell	82,615	2,108	2,108	2.55%	100.00%
	Stanfield	82,615	1,486	1,486	1.80%	100.00%
68	Indian Trail	76,114	33,518	15,267	20.06%	45.55%
	Marvin	76,114	5,579	5,579	7.33%	100.00%
	Mineral Springs	76,114	2,639	2,603	3.42%	98.64%
	Monroe	76,114	32,797	0	0.00%	0.00%
	Stallings (Union)	76,114	13,432	0	0.00%	0.00%
	Waxhaw	76,114	9,859	9,859	12.95%	100.00%
	Weddington (Union)	76,114	9,452	9,452	12.42%	100.00%
	Wesley Chapel	76,114	7,463	6,690	8.79%	89.64%
69	Fairview	75,829	3,324	3,324	4.38%	100.00%
	Hemby Bridge	75,829	1,520	1,520	2.00%	100.00%
	Indian Trail	75,829	33,518	18,251	24.07%	54.45%
	Lake Park	75,829	3,422	3,422	4.51%	100.00%
	Mint Hill (Union)	75,829	53	53	0.07%	100.00%
	Monroe	75,829	32,797	20,850	27.50%	63.57%
	Stallings (Union)	75,829	13,432	13,432	17.71%	100.00%
	Unionville	75,829	5,929	5,929	7.82%	100.00%
70	Archdale (Randolph)	76,125	11,082	11,082	14.56%	100.00%
	Asheboro	76,125	25,012	21,327	28.02%	85.27%
	High Point (Randolph)	76,125	11	11	0.01%	100.00%
	Randleman	76,125	4,113	4,113	5.40%	100.00%
	Thomasville (Randolph)	76,125	264	264	0.35%	100.00%
	Trinity	76,125	6,614	6,614	8.69%	100.00%
71	Kernersville (Forsyth)	76,107	23,071	4	0.01%	0.02%
	Walkertown	76,107	4,675	3,022	3.97%	64.64%
	Winston-Salem	76,107	229,617	69,469	91.28%	30.25%
72	Winston-Salem	80,129	229,617	80,129	100.00%	34.90%
73	Bethania	76,301	328	328	0.43%	100.00%
	Boonville	76,301	1,222	1,222	1.60%	100.00%
	East Bend	76,301	612	612	0.80%	100.00%
	Jonesville	76,301	2,285	2,285	2.99%	100.00%
	King (Forsyth)	76,301	619	619	0.81%	100.00%
	Rural Hall	76,301	2,937	2,937	3.85%	100.00%
	Tobaccoville (Forsyth)	76,301	2,441	2,441	3.20%	100.00%
	Winston-Salem	76,301	229,617	23,390	30.65%	10.19%
	Yadkinville	76,301	2,959	2,959	3.88%	100.00%
74	Bethania	78,989	328	0	0.00%	0.00%
	Clemmons	78,989	18,627	18,627	23.58%	100.00%
	Lewisville	78,989	12,639	12,639	16.00%	100.00%
	Winston-Salem	78,989	229,617	35,579	45.04%	15.49%
75	High Point (Forsyth)	77,550	8	8	0.01%	100.00%
	Kernersville (Forsyth)	77,550	23,071	23,067	29.74%	99.98%

District plan definition file: 'HB 1020 H Red Comm CSBK-25.asc', modified 09/13/2019 10:31:10 AM

Municipalities derive from the Census Bureau's 2010 Redistricting Data (P.L. 94-171) Shapefiles. Population figures are based on the associated Summary File.

Note that for the purposes of this report, portions of municipalities in different counties are treated separately.

HB 1020 H Red Comm CSBK-25: District - Municipality

District	Municipality	Total District Pop	Total Muni Pop	District Pop in Muni	Percent District Pop in Muni	Percent Muni Pop in District
75	Walkertown	77,550	4,675	1,653	2.13%	35.36%
	Winston-Salem	77,550	229,617	21,050	27.14%	9.17%
76	China Grove	82,640	3,563	3,563	4.31%	100.00%
	East Spencer	82,640	1,534	1,534	1.86%	100.00%
	Faith	82,640	807	807	0.98%	100.00%
	Granite Quarry	82,640	2,930	2,930	3.55%	100.00%
	Salisbury	82,640	33,662	33,662	40.73%	100.00%
	Spencer	82,640	3,267	3,267	3.95%	100.00%
77	Bermuda Run	83,140	1,725	1,725	2.07%	100.00%
	Cleveland	83,140	871	871	1.05%	100.00%
	Cooleemee	83,140	960	960	1.15%	100.00%
	Kannapolis (Rowan)	83,140	9,431	9,431	11.34%	100.00%
	Landis	83,140	3,109	3,109	3.74%	100.00%
	Mocksville	83,140	5,051	5,051	6.08%	100.00%
78	Asheboro	76,980	25,012	3,685	4.79%	14.73%
	Carthage	76,980	2,205	2,199	2.86%	99.73%
	Franklinville	76,980	1,164	1,164	1.51%	100.00%
	Liberty	76,980	2,656	2,656	3.45%	100.00%
	Ramseur	76,980	1,692	1,692	2.20%	100.00%
	Robbins	76,980	1,097	0	0.00%	0.00%
	Seagrove	76,980	228	228	0.30%	100.00%
	Staley	76,980	393	393	0.51%	100.00%
79	Aurora	75,538	520	520	0.69%	100.00%
	Bath	75,538	249	249	0.33%	100.00%
	Belhaven	75,538	1,688	1,688	2.23%	100.00%
	Bridgeton	75,538	454	454	0.60%	100.00%
	Chocowinity	75,538	820	820	1.09%	100.00%
	Cove City	75,538	399	399	0.53%	100.00%
	Dover	75,538	401	401	0.53%	100.00%
	New Bern	75,538	29,524	2,461	3.26%	8.34%
	Pantego	75,538	179	179	0.24%	100.00%
	Vanceboro	75,538	1,005	1,005	1.33%	100.00%
	Washington	75,538	9,744	9,744	12.90%	100.00%
	Washington Park	75,538	451	451	0.60%	100.00%
80	Denton	81,522	1,636	1,636	2.01%	100.00%
	High Point (Davidson)	81,522	5,310	5,310	6.51%	100.00%
	Lexington	81,522	18,931	0	0.00%	0.00%
	Midway	81,522	4,679	3,504	4.30%	74.89%
	Thomasville (Davidson)	81,522	26,493	25,474	31.25%	96.15%
	Wallburg	81,522	3,047	3,047	3.74%	100.00%
81	Lexington	81,356	18,931	18,931	23.27%	100.00%
	Midway	81,356	4,679	1,175	1.44%	25.11%
	Thomasville (Davidson)	81,356	26,493	1,019	1.25%	3.85%
82	Concord	79,549	79,066	30,189	37.95%	38.18%
	Kannapolis (Cabarrus)	79,549	33,194	33,194	41.73%	100.00%
83	Concord	81,725	79,066	48,877	59.81%	61.82%
	Harrisburg	81,725	11,526	11,526	14.10%	100.00%
	Midland (Cabarrus)	81,725	3,073	0	0.00%	0.00%

District plan definition file: 'HB 1020 H Red Comm CSBK-25.asc', modified 09/13/2019 10:31:10 AM

Municipalities derive from the Census Bureau's 2010 Redistricting Data (P.L. 94-171) Shapefiles. Population figures are based on the associated Summary File.

Note that for the purposes of this report, portions of municipalities in different counties are treated separately.

HB 1020 H Red Comm CSBK-25: District - Municipality

District	Municipality	Total District Pop	Total Muni Pop	District Pop in Muni	Percent District Pop in Muni	Percent Muni Pop in District
84	Harmony	77,282	531	531	0.69%	100.00%
	Love Valley	77,282	90	90	0.12%	100.00%
	Statesville	77,282	24,532	20,541	26.58%	83.73%
	Troutman	77,282	2,383	2,169	2.81%	91.02%
85	Bakersville	78,372	464	464	0.59%	100.00%
	Banner Elk	78,372	1,028	1,028	1.31%	100.00%
	Beech Mountain (Avery)	78,372	24	24	0.03%	100.00%
	Crossnore	78,372	192	192	0.24%	100.00%
	Elk Park	78,372	452	452	0.58%	100.00%
	Grandfather	78,372	25	25	0.03%	100.00%
	Marion	78,372	7,838	7,838	10.00%	100.00%
	Newland	78,372	698	698	0.89%	100.00%
	Old Fort	78,372	908	908	1.16%	100.00%
	Seven Devils (Avery)	78,372	28	28	0.04%	100.00%
	Spruce Pine	78,372	2,175	2,175	2.78%	100.00%
	Sugar Mountain	78,372	198	198	0.25%	100.00%
86	Connelly Springs	79,175	1,669	1,669	2.11%	100.00%
	Drexel	79,175	1,858	1,858	2.35%	100.00%
	Glen Alpine	79,175	1,517	1,517	1.92%	100.00%
	Hickory (Burke)	79,175	66	66	0.08%	100.00%
	Hildebran	79,175	2,023	2,023	2.56%	100.00%
	Long View (Burke)	79,175	752	752	0.95%	100.00%
	Morganton	79,175	16,918	16,918	21.37%	100.00%
	Rhodhiss (Burke)	79,175	700	700	0.88%	100.00%
	Rutherford College	79,175	1,341	1,341	1.69%	100.00%
	Valdese	79,175	4,490	4,490	5.67%	100.00%
87	Blowing Rock (Caldwell)	83,029	49	49	0.06%	100.00%
	Cajah's Mountain	83,029	2,823	2,823	3.40%	100.00%
	Cedar Rock	83,029	300	300	0.36%	100.00%
	Gamewell	83,029	4,051	4,051	4.88%	100.00%
	Granite Falls	83,029	4,722	4,722	5.69%	100.00%
	Hickory (Caldwell)	83,029	18	18	0.02%	100.00%
	Hudson	83,029	3,776	3,776	4.55%	100.00%
	Lenoir	83,029	18,228	18,228	21.95%	100.00%
	Rhodhiss (Caldwell)	83,029	370	370	0.45%	100.00%
	Sawmills	83,029	5,240	5,240	6.31%	100.00%
88	Charlotte	76,377	731,424	76,375	100.00%	10.44%
89	Brookford	77,838	382	321	0.41%	84.03%
	Catawba	77,838	603	603	0.77%	100.00%
	Claremont	77,838	1,352	1,352	1.74%	100.00%
	Conover	77,838	8,165	384	0.49%	4.70%
	Hickory (Catawba)	77,838	39,926	5,448	7.00%	13.65%
	Maiden (Catawba)	77,838	3,308	3,308	4.25%	100.00%
	Newton	77,838	12,968	12,968	16.66%	100.00%
90	Dobson	82,779	1,586	1,436	1.73%	90.54%
	Elkin (Surry)	82,779	3,921	3,921	4.74%	100.00%
	Mount Airy	82,779	10,388	10,388	12.55%	100.00%
	North Wilkesboro	82,779	4,245	5	0.01%	0.12%

District plan definition file: 'HB 1020 H Red Comm CSBK-25.asc', modified 09/13/2019 10:31:10 AM

Municipalities derive from the Census Bureau's 2010 Redistricting Data (P.L. 94-171) Shapefiles. Population figures are based on the associated Summary File.

Note that for the purposes of this report, portions of municipalities in different counties are treated separately.

HB 1020 H Red Comm CSBK-25: District - Municipality

District	Municipality	Total District Pop	Total Muni Pop	District Pop in Muni	Percent District Pop in Muni	Percent Muni Pop in District
90	Ronda	82,779	417	417	0.50%	100.00%
	Sparta	82,779	1,770	1,770	2.14%	100.00%
	Wilkesboro	82,779	3,413	3	0.00%	0.09%
91	Danbury	82,843	189	189	0.23%	100.00%
	Dobson	82,843	1,586	150	0.18%	9.46%
	King (Stokes)	82,843	6,285	6,285	7.59%	100.00%
	Madison	82,843	2,246	2,246	2.71%	100.00%
	Mayodan	82,843	2,478	2,478	2.99%	100.00%
	Pilot Mountain	82,843	1,477	1,477	1.78%	100.00%
	Tobaccoville (Stokes)	82,843	0	0	0.00%	0.00%
	Walnut Cove	82,843	1,425	1,425	1.72%	100.00%
92	Charlotte	76,129	731,424	64,345	84.52%	8.80%
93	Beech Mountain (Watauga)	78,360	296	296	0.38%	100.00%
	Blowing Rock (Watauga)	78,360	1,192	1,192	1.52%	100.00%
	Boone	78,360	17,122	17,122	21.85%	100.00%
	Jefferson	78,360	1,611	1,611	2.06%	100.00%
	Lansing	78,360	158	158	0.20%	100.00%
	Seven Devils (Watauga)	78,360	164	164	0.21%	100.00%
	West Jefferson	78,360	1,299	1,299	1.66%	100.00%
94	Elkin (Wilkes)	83,358	80	80	0.10%	100.00%
	North Wilkesboro	83,358	4,245	4,240	5.09%	99.88%
	Taylorsville	83,358	2,098	2,098	2.52%	100.00%
	Wilkesboro	83,358	3,413	3,410	4.09%	99.91%
95	Davidson (Iredell)	82,155	294	294	0.36%	100.00%
	Mooresville	82,155	32,711	32,711	39.82%	100.00%
	Statesville	82,155	24,532	3,991	4.86%	16.27%
	Troutman	82,155	2,383	214	0.26%	8.98%
96	Brookford	76,520	382	61	0.08%	15.97%
	Conover	76,520	8,165	7,781	10.17%	95.30%
	Hickory (Catawba)	76,520	39,926	34,478	45.06%	86.35%
	Long View (Catawba)	76,520	4,119	4,119	5.38%	100.00%
	Newton	76,520	12,968	0	0.00%	0.00%
97	Lincolnton	78,265	10,486	10,486	13.40%	100.00%
	Maiden (Lincoln)	78,265	2	2	0.00%	100.00%
98	Charlotte	80,131	731,424	0	0.00%	0.00%
	Cornelius	80,131	24,866	24,866	31.03%	100.00%
	Davidson (Mecklenburg)	80,131	10,650	10,650	13.29%	100.00%
	Huntersville	80,131	46,773	41,526	51.82%	88.78%
99	Charlotte	75,969	731,424	41,934	55.20%	5.73%
	Midland (Mecklenburg)	75,969	0	0	0.00%	0.00%
	Mint Hill (Mecklenburg)	75,969	22,669	18,905	24.89%	83.40%
	Stallings (Mecklenburg)	75,969	399	399	0.53%	100.00%
100	Charlotte	76,143	731,424	76,143	100.00%	10.41%
101	Charlotte	76,212	731,424	61,185	80.28%	8.37%
	Huntersville	76,212	46,773	5,247	6.88%	11.22%
102	Charlotte	76,395	731,424	76,395	100.00%	10.44%
103	Charlotte	77,930	731,424	46,535	59.71%	6.36%
	Matthews	77,930	27,198	27,198	34.90%	100.00%

District plan definition file: 'HB 1020 H Red Comm CSBK-25.asc', modified 09/13/2019 10:31:10 AM

Municipalities derive from the Census Bureau's 2010 Redistricting Data (P.L. 94-171) Shapefiles. Population figures are based on the associated Summary File.

Note that for the purposes of this report, portions of municipalities in different counties are treated separately.

HB 1020 H Red Comm CSBK-25: District - Municipality

District	Municipality	Total District Pop	Total Muni Pop	District Pop in Muni	Percent District Pop in Muni	Percent Muni Pop in District
103	Mint Hill (Mecklenburg)	77,930	22,669	3,764	4.83%	16.60%
	Weddington (Mecklenburg)	77,930	7	7	0.01%	100.00%
104	Charlotte	75,845	731,424	75,845	100.00%	10.37%
105	Charlotte	76,254	731,424	64,762	84.93%	8.85%
	Pineville	76,254	7,479	7,479	9.81%	100.00%
106	Charlotte	76,481	731,424	74,687	97.65%	10.21%
107	Charlotte	75,762	731,424	73,218	96.64%	10.01%
108	Belmont	76,067	10,076	0	0.00%	0.00%
	Dallas	76,067	4,488	4,488	5.90%	100.00%
	Gastonia	76,067	71,741	22,107	29.06%	30.82%
	Lowell	76,067	3,526	3,526	4.64%	100.00%
	Mount Holly	76,067	13,656	13,502	17.75%	98.87%
	Ranlo	76,067	3,434	3,434	4.51%	100.00%
	Spencer Mountain	76,067	37	37	0.05%	100.00%
	Stanley	76,067	3,556	3,556	4.67%	100.00%
109	Belmont	76,123	10,076	10,076	13.24%	100.00%
	Cramerton	76,123	4,165	4,165	5.47%	100.00%
	Gastonia	76,123	71,741	36,145	47.48%	50.38%
	McAdenville	76,123	651	651	0.86%	100.00%
	Mount Holly	76,123	13,656	154	0.20%	1.13%
110	Belwood	75,864	950	950	1.25%	100.00%
	Bessemer City	75,864	5,340	5,340	7.04%	100.00%
	Casar	75,864	297	297	0.39%	100.00%
	Cherryville	75,864	5,760	5,760	7.59%	100.00%
	Dellview	75,864	13	13	0.02%	100.00%
	Fallston	75,864	607	607	0.80%	100.00%
	Gastonia	75,864	71,741	13,489	17.78%	18.80%
	High Shoals	75,864	696	696	0.92%	100.00%
	Kings Mountain (Cleveland)	75,864	9,242	0	0.00%	0.00%
	Kings Mountain (Gaston)	75,864	1,054	1,054	1.39%	100.00%
	Kingstown	75,864	681	681	0.90%	100.00%
	Polkville	75,864	545	545	0.72%	100.00%
	Waco	75,864	321	321	0.42%	100.00%
111	Boiling Springs	76,110	4,647	4,647	6.11%	100.00%
	Earl	76,110	260	260	0.34%	100.00%
	Grover	76,110	708	708	0.93%	100.00%
	Kings Mountain (Cleveland)	76,110	9,242	9,242	12.14%	100.00%
	Lattimore	76,110	488	488	0.64%	100.00%
	Lawndale	76,110	606	606	0.80%	100.00%
	Mooresboro	76,110	311	311	0.41%	100.00%
	Patterson Springs	76,110	622	622	0.82%	100.00%
	Shelby	76,110	20,323	20,323	26.70%	100.00%
112	Bostic	79,547	386	386	0.49%	100.00%
	Chimney Rock Village	79,547	113	113	0.14%	100.00%
	Ellenboro	79,547	873	873	1.10%	100.00%
	Forest City	79,547	7,476	7,476	9.40%	100.00%
	Lake Lure	79,547	1,192	1,192	1.50%	100.00%
	Ruth	79,547	440	440	0.55%	100.00%

District plan definition file: 'HB 1020 H Red Comm CSBK-25.asc', modified 09/13/2019 10:31:10 AM

Municipalities derive from the Census Bureau's 2010 Redistricting Data (P.L. 94-171) Shapefiles. Population figures are based on the associated Summary File.

Note that for the purposes of this report, portions of municipalities in different counties are treated separately.

HB 1020 H Red Comm CSBK-25: District - Municipality

District	Municipality	Total District Pop	Total Muni Pop	District Pop in Muni	Percent District Pop in Muni	Percent Muni Pop in District
112	Rutherfordton	79,547	4,213	4,213	5.30%	100.00%
	Spindale	79,547	4,321	4,321	5.43%	100.00%
113	Brevard	81,089	7,609	7,609	9.38%	100.00%
	Columbus	81,089	999	999	1.23%	100.00%
	Flat Rock	81,089	3,114	3,114	3.84%	100.00%
	Hendersonville	81,089	13,137	514	0.63%	3.91%
	Laurel Park	81,089	2,180	2	0.00%	0.09%
	Mills River	81,089	6,802	300	0.37%	4.41%
	Rosman	81,089	576	576	0.71%	100.00%
	Saluda (Henderson)	81,089	12	12	0.01%	100.00%
	Saluda (Polk)	81,089	701	701	0.86%	100.00%
	Tryon	81,089	1,646	1,646	2.03%	100.00%
114	Asheville	80,056	83,393	22,226	27.76%	26.65%
	Weaverville	80,056	3,120	3,120	3.90%	100.00%
	Woodfin	80,056	6,123	6,123	7.65%	100.00%
115	Asheville	77,363	83,393	25,159	32.52%	30.17%
	Black Mountain	77,363	7,848	7,848	10.14%	100.00%
	Montreat	77,363	723	723	0.93%	100.00%
116	Asheville	80,899	83,393	36,008	44.51%	43.18%
	Biltmore Forest	80,899	1,343	1,343	1.66%	100.00%
117	Fletcher	79,251	7,187	7,187	9.07%	100.00%
	Hendersonville	79,251	13,137	12,623	15.93%	96.09%
	Laurel Park	79,251	2,180	2,178	2.75%	99.91%
	Mills River	79,251	6,802	6,502	8.20%	95.59%
118	Burnsville	76,322	1,693	1,693	2.22%	100.00%
	Canton	76,322	4,227	4,227	5.54%	100.00%
	Clyde	76,322	1,223	1,223	1.60%	100.00%
	Hot Springs	76,322	560	560	0.73%	100.00%
	Maggie Valley	76,322	1,150	1,039	1.36%	90.35%
	Mars Hill	76,322	1,869	1,869	2.45%	100.00%
	Marshall	76,322	872	872	1.14%	100.00%
119	Bryson City	75,548	1,424	1,424	1.88%	100.00%
	Dillsboro	75,548	232	232	0.31%	100.00%
	Forest Hills	75,548	365	365	0.48%	100.00%
	Highlands (Jackson)	75,548	4	4	0.01%	100.00%
	Maggie Valley	75,548	1,150	111	0.15%	9.65%
	Sylva	75,548	2,588	2,588	3.43%	100.00%
	Waynesville	75,548	9,869	9,869	13.06%	100.00%
	Webster	75,548	363	363	0.48%	100.00%
120	Andrews	80,814	1,781	1,781	2.20%	100.00%
	Franklin	80,814	3,845	3,845	4.76%	100.00%
	Hayesville	80,814	311	311	0.38%	100.00%
	Highlands (Macon)	80,814	920	920	1.14%	100.00%
	Lake Santeetlah	80,814	45	45	0.06%	100.00%
	Murphy	80,814	1,627	1,627	2.01%	100.00%
	Robbinsville	80,814	620	620	0.77%	100.00%
			Total:	**5,250,071**		

District plan definition file: 'HB 1020 H Red Comm CSBK-25.asc', modified 09/13/2019 10:31:10 AM

Municipalities derive from the Census Bureau's 2010 Redistricting Data (P.L. 94-171) Shapefiles. Population figures are based on the associated Summary File.

Note that for the purposes of this report, portions of municipalities in different counties are treated separately.

HB 1020 H Red Comm CSBK-25: Split VTD Detail

County	VTD	District	Total VTD Pop	VTD Pop in District	Percent of VTD Pop in District
Alamance	103	63	4,209	4,032	95.79%
		64	4,209	177	4.21%
Craven	N4	3	6,831	5,069	74.21%
		79	6,831	1,762	25.79%
Durham	34	29	11,492	9,457	82.29%
		31	11,492	2,035	17.71%
Gaston	39	108	5,392	2,627	48.72%
		110	5,392	2,765	51.28%
Harnett	PR07	51	17,943	14,553	81.11%
		53	17,943	3,390	18.89%
	PR08	28	10,373	5,681	54.77%
		53	10,373	4,692	45.23%
Haywood	IH	118	3,815	3,256	85.35%
		119	3,815	559	14.65%
Johnston	PR04	10	1,929	413	21.41%
		28	1,929	1,516	78.59%
	PR26	26	4,445	297	6.68%
		28	4,445	4,148	93.32%
Mecklenburg	211	101	10,353	2,956	28.55%
		107	10,353	7,397	71.45%
Moore	RBN	52	2,923	2,593	88.71%
		78	2,923	330	11.29%
	WEM	52	2,982	1,806	60.56%
		78	2,982	1,176	39.44%
Nash	0006	7	2,946	82	2.78%
		25	2,946	2,864	97.22%
Pitt	1402B	9	3,713	982	26.45%
		12	3,713	2,731	73.55%
Rockingham	HU	65	6,052	5,815	96.08%
		91	6,052	237	3.92%
Sampson	CLEA	21	4,165	2,377	57.07%
		22	4,165	1,788	42.93%
Wake	03-00	37	3,251	313	9.63%
		41	3,251	2,938	90.37%
	04-08	41	3,361	0	0.00%
		49	3,361	3,361	100.00%
	04-16	11	2,779	108	3.89%
		36	2,779	2,671	96.11%
	04-18	41	3,720	1,007	27.07%
		49	3,720	2,713	72.93%
	04-19	36	2,456	1,952	79.48%
		41	2,456	504	20.52%
	05-04	40	14,643	10,614	72.49%
		41	14,643	4,029	27.51%
	07-10	40	6,941	2,755	39.69%
		49	6,941	4,186	60.31%
	08-02	40	5,481	3,545	64.68%
		49	5,481	1,936	35.32%
	08-10	40	3,746	946	25.25%

District plan definition file: 'HB 1020 H Red Comm CSBK-25.asc', modified 09/13/2019 10:31:10 AM

VTDs ('Voting Districts') derive from the Census Bureau's 2010 Redistricting Data Shapefiles. Population figures are based on the associated Summary File.

HB 1020 H Red Comm CSBK-25: Split VTD Detail

County	VTD	District	Total VTD Pop	VTD Pop in District	Percent of VTD Pop in District
Wake	08-10	49	3,746	2,800	74.75%
	10-02	35	6,441	898	13.94%
		39	6,441	5,543	86.06%
	15-01	33	6,241	1,263	20.24%
		37	6,241	4,978	79.76%
	15-02	33	8,319	2,853	34.29%
		36	8,319	5,466	65.71%
	18-04	11	5,689	2,867	50.40%
		36	5,689	2,822	49.60%
	18-08	11	5,677	2,521	44.41%
		36	5,677	3,156	55.59%
	20-06	37	10,994	3,940	35.84%
		41	10,994	7,054	64.16%
	20-08	37	6,757	5,039	74.57%
		41	6,757	1,718	25.43%
Wayne	09	10	5,273	3,733	70.79%
		21	5,273	1,540	29.21%

HB 1020 H Red Comm CSBK-25: Whole-Split VTD Counts by County

County	Whole VTDs	Split VTDs
Alamance	35	1
Alexander	16	0
Alleghany	7	0
Anson	11	0
Ashe	17	0
Avery	19	0
Beaufort	21	0
Bertie	12	0
Bladen	17	0
Brunswick	23	0
Buncombe	67	0
Burke	31	0
Cabarrus	46	0
Caldwell	23	0
Camden	3	0
Carteret	34	0
Caswell	11	0
Catawba	40	0
Chatham	18	0
Cherokee	14	0
Chowan	6	0
Clay	9	0
Cleveland	28	0
Columbus	26	0
Craven	26	1
Cumberland	48	0
Currituck	11	0
Dare	16	0
Davidson	42	0
Davie	14	0
Duplin	19	0
Durham	54	1
Edgecombe	21	0
Forsyth	101	0
Franklin	18	0
Gaston	45	1
Gates	6	0
Graham	4	0
Granville	15	0
Greene	10	0
Guilford	158	0
Halifax	30	0
Harnett	11	2
Haywood	28	1
Henderson	34	0
Hertford	13	0
Hoke	13	0
Hyde	7	0
Iredell	29	0

District plan definition file: 'HB 1020 H Red Comm CSBK-25.asc', modified 09/13/2019 10:31:10 AM
VTDs ('Voting Districts') derive from the Census Bureau's 2010 Redistricting Data (P.L. 94-171) Shapefiles.
Printed 09/13/2019 {rptG06|dc2019HS|re2.1}

HB 1020 H Red Comm CSBK-25: Whole-Split VTD Counts by County

County	Whole VTDs	Split VTDs
Jackson	13	0
Johnston	35	2
Jones	7	0
Lee	5	0
Lenoir	22	0
Lincoln	28	0
Macon	15	0
Madison	12	0
Martin	13	0
McDowell	17	0
Mecklenburg	194	1
Mitchell	9	0
Montgomery	14	0
Moore	22	2
Nash	25	1
New Hanover	39	0
Northampton	18	0
Onslow	23	0
Orange	43	0
Pamlico	8	0
Pasquotank	13	0
Pender	20	0
Perquimans	7	0
Person	14	0
Pitt	37	1
Polk	7	0
Randolph	40	0
Richmond	16	0
Robeson	41	0
Rockingham	17	1
Rowan	44	0
Rutherford	17	0
Sampson	22	1
Scotland	10	0
Stanly	23	0
Stokes	20	0
Surry	29	0
Swain	5	0
Transylvania	18	0
Tyrrell	6	0
Union	49	0
Vance	16	0
Wake	175	16
Warren	14	0
Washington	6	0
Watauga	20	0
Wayne	29	1
Wilkes	28	0
Wilson	24	0

District plan definition file: 'HB 1020 H Red Comm CSBK-25.asc', modified 09/13/2019 10:31:10 AM
VTDs ('Voting Districts') derive from the Census Bureau's 2010 Redistricting Data (P.L. 94-171) Shapefiles.
Printed 09/13/2019 {rptG06|dc2019HS|re2.1}

HB 1020 H Red Comm CSBK-25: Whole-Split VTD Counts by County

County	Whole VTDs	Split VTDs
Yadkin	12	0
Yancey	11	0
Total:	**2,659**	**33**

HB 1020 H Red Comm CSBK-25: Whole-Split VTD Counts by District

District	County	Whole VTDs	Split VTDs
1	Bertie	12	0
	Camden	3	0
	Chowan	6	0
	Perquimans	7	0
	Tyrrell	6	0
	Washington	6	0
2	Granville	8	0
	Person	14	0
3	Craven	15	1
4	Duplin	19	0
	Onslow	4	0
5	Gates	6	0
	Hertford	13	0
	Pasquotank	13	0
6	Currituck	11	0
	Dare	16	0
	Hyde	7	0
	Pamlico	8	0
7	Franklin	18	0
	Nash	4	1
8	Pitt	17	0
9	Pitt	16	1
10	Greene	10	0
	Johnston	2	1
	Wayne	10	1
11	Wake	15	3
12	Lenoir	22	0
	Pitt	4	1
13	Carteret	34	0
	Jones	7	0
14	Onslow	9	0
15	Onslow	10	0
16	Columbus	14	0
	Pender	20	0
17	Brunswick	15	0
18	New Hanover	15	0
19	Brunswick	8	0
	New Hanover	10	0
20	New Hanover	14	0
21	Sampson	5	1
	Wayne	19	1
22	Bladen	17	0
	Sampson	17	1
23	Edgecombe	21	0
	Martin	13	0
24	Wilson	24	0
25	Nash	21	1
26	Johnston	14	1
27	Halifax	30	0

District plan definition file: 'HB 1020 H Red Comm CSBK-25.asc', modified 09/13/2019 10:31:10 AM
VTDs ('Voting Districts') derive from the Census Bureau's 2010 Redistricting Data (P.L. 94-171) Shapefiles.
Printed 09/13/2019 {rptG07|dc2019HS|re2.1}

HB 1020 H Red Comm CSBK-25: Whole-Split VTD Counts by District

District	County	Whole VTDs	Split VTDs
27	Northampton	18	0
28	Harnett	0	1
	Johnston	19	2
29	Durham	19	1
30	Durham	16	0
31	Durham	16	1
32	Granville	7	0
	Vance	16	0
	Warren	14	0
33	Wake	17	2
34	Wake	27	0
35	Wake	14	1
36	Wake	15	5
37	Wake	12	4
38	Wake	17	0
39	Wake	13	1
40	Wake	12	4
41	Wake	10	7
42	Cumberland	6	0
43	Cumberland	21	0
44	Cumberland	14	0
45	Cumberland	7	0
46	Columbus	12	0
	Robeson	18	0
47	Robeson	23	0
48	Hoke	13	0
	Scotland	10	0
49	Wake	23	5
50	Caswell	11	0
	Orange	17	0
51	Harnett	1	1
	Lee	5	0
52	Moore	20	2
53	Harnett	10	2
54	Chatham	18	0
	Durham	3	0
55	Anson	11	0
	Union	15	0
56	Orange	26	0
57	Guilford	26	0
58	Guilford	23	0
59	Guilford	25	0
60	Guilford	25	0
61	Guilford	33	0
62	Guilford	26	0
63	Alamance	18	1
64	Alamance	17	1
65	Rockingham	15	1
66	Montgomery	14	0

HB 1020 H Red Comm CSBK-25: Whole-Split VTD Counts by District

District	County	Whole VTDs	Split VTDs
66	Richmond	16	0
	Stanly	4	0
67	Cabarrus	4	0
	Rowan	5	0
	Stanly	19	0
68	Union	15	0
69	Union	19	0
70	Randolph	20	0
71	Forsyth	19	0
72	Forsyth	31	0
73	Forsyth	11	0
	Yadkin	12	0
74	Forsyth	21	0
75	Forsyth	19	0
76	Rowan	25	0
77	Davie	14	0
	Rowan	14	0
78	Moore	2	2
	Randolph	20	0
79	Beaufort	21	0
	Craven	11	1
80	Davidson	20	0
81	Davidson	22	0
82	Cabarrus	21	0
83	Cabarrus	21	0
84	Iredell	18	0
85	Avery	19	0
	McDowell	17	0
	Mitchell	9	0
86	Burke	27	0
87	Caldwell	23	0
88	Mecklenburg	23	0
89	Catawba	20	0
90	Alleghany	7	0
	Surry	18	0
	Wilkes	12	0
91	Rockingham	2	1
	Stokes	20	0
	Surry	11	0
92	Mecklenburg	13	0
93	Ashe	17	0
	Watauga	20	0
94	Alexander	16	0
	Wilkes	16	0
95	Iredell	11	0
96	Catawba	20	0
97	Lincoln	28	0
98	Mecklenburg	12	0
99	Mecklenburg	16	0

District plan definition file: 'HB 1020 H Red Comm CSBK-25.asc', modified 09/13/2019 10:31:10 AM
VTDs ('Voting Districts') derive from the Census Bureau's 2010 Redistricting Data (P.L. 94-171) Shapefiles.
Printed 09/13/2019 {rptG07|dc2019HS|re2.1}

HB 1020 H Red Comm CSBK-25: Whole-Split VTD Counts by District

District	County	Whole VTDs	Split VTDs
100	Mecklenburg	21	0
101	Mecklenburg	12	1
102	Mecklenburg	19	0
103	Mecklenburg	17	0
104	Mecklenburg	24	0
105	Mecklenburg	14	0
106	Mecklenburg	11	0
107	Mecklenburg	12	1
108	Gaston	17	1
109	Gaston	16	0
110	Cleveland	7	0
	Gaston	12	1
111	Cleveland	21	0
112	Burke	4	0
	Rutherford	17	0
113	Henderson	10	0
	Polk	7	0
	Transylvania	18	0
114	Buncombe	21	0
115	Buncombe	26	0
116	Buncombe	20	0
117	Henderson	24	0
118	Haywood	18	1
	Madison	12	0
	Yancey	11	0
119	Haywood	10	1
	Jackson	13	0
	Swain	5	0
120	Cherokee	14	0
	Clay	9	0
	Graham	4	0
	Macon	15	0
	Total:	**2,659**	**33**

HB 1020 H Red Comm CSBK-25: Population Deviation

District	2010 Pop	Ideal Pop	Deviation	Deviation %
1	77,143	79,462	-2,319	-2.92%
2	82,634	79,462	3,172	3.99%
3	75,726	79,462	-3,736	-4.70%
4	78,712	79,462	-750	-0.94%
5	77,527	79,462	-1,935	-2.44%
6	76,421	79,462	-3,041	-3.83%
7	75,568	79,462	-3,894	-4.90%
8	75,724	79,462	-3,738	-4.70%
9	75,599	79,462	-3,863	-4.86%
10	83,434	79,462	3,972	5.00%
11	82,341	79,462	2,879	3.62%
12	76,320	79,462	-3,142	-3.95%
13	76,622	79,462	-2,840	-3.57%
14	79,512	79,462	50	0.06%
15	78,053	79,462	-1,409	-1.77%
16	82,551	79,462	3,089	3.89%
17	78,689	79,462	-773	-0.97%
18	77,812	79,462	-1,650	-2.08%
19	77,192	79,462	-2,270	-2.86%
20	76,405	79,462	-3,057	-3.85%
21	83,431	79,462	3,969	4.99%
22	83,437	79,462	3,975	5.00%
23	81,057	79,462	1,595	2.01%
24	81,234	79,462	1,772	2.23%
25	80,891	79,462	1,429	1.80%
26	83,432	79,462	3,970	5.00%
27	76,790	79,462	-2,672	-3.36%
28	83,431	79,462	3,969	4.99%
29	82,735	79,462	3,273	4.12%
30	83,272	79,462	3,810	4.79%
31	82,773	79,462	3,311	4.17%
32	83,140	79,462	3,678	4.63%
33	83,342	79,462	3,880	4.88%
34	82,825	79,462	3,363	4.23%
35	76,942	79,462	-2,520	-3.17%
36	83,373	79,462	3,911	4.92%
37	83,318	79,462	3,856	4.85%
38	83,061	79,462	3,599	4.53%
39	83,055	79,462	3,593	4.52%
40	76,609	79,462	-2,853	-3.59%
41	82,866	79,462	3,404	4.28%
42	80,970	79,462	1,508	1.90%
43	77,776	79,462	-1,686	-2.12%
44	83,254	79,462	3,792	4.77%
45	77,431	79,462	-2,031	-2.56%
46	80,990	79,462	1,528	1.92%
47	80,942	79,462	1,480	1.86%
48	83,109	79,462	3,647	4.59%
49	83,261	79,462	3,799	4.78%
50	80,866	79,462	1,404	1.77%
51	83,434	79,462	3,972	5.00%
52	76,894	79,462	-2,568	-3.23%
53	83,429	79,462	3,967	4.99%
54	82,312	79,462	2,850	3.59%
55	76,297	79,462	-3,165	-3.98%
56	76,654	79,462	-2,808	-3.53%
57	83,303	79,462	3,841	4.83%
58	80,578	79,462	1,116	1.40%
59	79,783	79,462	321	0.40%
60	83,089	79,462	3,627	4.56%
61	79,754	79,462	292	0.37%
62	81,899	79,462	2,437	3.07%
63	75,592	79,462	-3,870	-4.87%
64	75,539	79,462	-3,923	-4.94%
65	83,430	79,462	3,968	4.99%
66	83,032	79,462	3,570	4.49%
67	82,615	79,462	3,153	3.97%
68	76,114	79,462	-3,348	-4.21%
69	75,829	79,462	-3,633	-4.57%
70	76,125	79,462	-3,337	-4.20%
71	76,107	79,462	-3,355	-4.22%
72	80,129	79,462	667	0.84%
73	76,301	79,462	-3,161	-3.98%
74	78,989	79,462	-473	-0.60%
75	77,550	79,462	-1,912	-2.41%
76	82,640	79,462	3,178	4.00%
77	83,140	79,462	3,678	4.63%
78	76,980	79,462	-2,482	-3.12%
79	75,538	79,462	-3,924	-4.94%
80	81,522	79,462	2,060	2.59%
81	81,356	79,462	1,894	2.38%
82	79,549	79,462	87	0.11%

HB 1020 H Red Comm CSBK-25: Population Deviation

District	2010 Pop	Ideal Pop	Deviation	Deviation %
83	81,725	79,462	2,263	2.85%
84	77,282	79,462	-2,180	-2.74%
85	78,372	79,462	-1,090	-1.37%
86	79,175	79,462	-287	-0.36%
87	83,029	79,462	3,567	4.49%
88	76,377	79,462	-3,085	-3.88%
89	77,838	79,462	-1,624	-2.04%
90	82,779	79,462	3,317	4.17%
91	82,843	79,462	3,381	4.25%
92	76,129	79,462	-3,333	-4.19%
93	78,360	79,462	-1,102	-1.39%
94	83,358	79,462	3,896	4.90%
95	82,155	79,462	2,693	3.39%
96	76,520	79,462	-2,942	-3.70%
97	78,265	79,462	-1,197	-1.51%
98	80,131	79,462	669	0.84%
99	75,969	79,462	-3,493	-4.40%
100	76,143	79,462	-3,319	-4.18%
101	76,212	79,462	-3,250	-4.09%
102	76,395	79,462	-3,067	-3.86%
103	77,930	79,462	-1,532	-1.93%
104	75,845	79,462	-3,617	-4.55%
105	76,254	79,462	-3,208	-4.04%
106	76,481	79,462	-2,981	-3.75%
107	75,762	79,462	-3,700	-4.66%
108	76,067	79,462	-3,395	-4.27%
109	76,123	79,462	-3,339	-4.20%
110	75,864	79,462	-3,598	-4.53%
111	76,110	79,462	-3,352	-4.22%
112	79,547	79,462	85	0.11%
113	81,089	79,462	1,627	2.05%
114	80,056	79,462	594	0.75%
115	77,363	79,462	-2,099	-2.64%
116	80,899	79,462	1,437	1.81%
117	79,251	79,462	-211	-0.27%
118	76,322	79,462	-3,140	-3.95%
119	75,548	79,462	-3,914	-4.93%
120	80,814	79,462	1,352	1.70%
Total:	**9,535,483**			

User:
Plan Name: **HB 1020 H Red Comm CSBK-25**
Plan Type:

Measures of Compactness Report

Friday, September 13, 2019 10:29 AM

Sum	N/A	0.00	N/A
Min	0.20	N/A	0.12
Max	0.73	N/A	0.71
Mean	0.43	N/A	0.33
Std. Dev.	0.10	N/A	0.11

District	Roeck	Perimeter	Polsby-Popper
1	0.49		0.18
2	0.43		0.49
3	0.37		0.33
4	0.49		0.47
5	0.25		0.27
6	0.33		0.24
7	0.50		0.26
8	0.48		0.36
9	0.52		0.21
10	0.36		0.23
11	0.33		0.26
12	0.32		0.26
13	0.24		0.22
14	0.38		0.29
15	0.63		0.58
16	0.33		0.23
17	0.46		0.26
18	0.62		0.35
19	0.37		0.24

NCLCV v. Hall
21 CVS 15426
LDTX019

Sum	N/A	0.00	N/A
Min	0.20	N/A	0.12
Max	0.73	N/A	0.71
Mean	0.43	N/A	0.33
Std. Dev.	0.10	N/A	0.11

District	Roeck	Perimeter	Polsby-Popper
20	0.45		0.53
21	0.40		0.28
22	0.46		0.26
23	0.35		0.24
24	0.53		0.71
25	0.39		0.31
26	0.39		0.27
27	0.52		0.40
28	0.38		0.22
29	0.39		0.34
30	0.40		0.39
31	0.50		0.37
32	0.53		0.51
33	0.54		0.41
34	0.44		0.43
35	0.35		0.35
36	0.37		0.34
37	0.34		0.22
38	0.32		0.30
39	0.43		0.40
40	0.28		0.24
41	0.28		0.25
42	0.54		0.40

Sum	N/A	0.00	N/A
Min	0.20	N/A	0.12
Max	0.73	N/A	0.71
Mean	0.43	N/A	0.33
Std. Dev.	0.10	N/A	0.11

District	Roeck	Perimeter	Polsby-Popper
43	0.41		0.23
44	0.57		0.42
45	0.52		0.44
46	0.20		0.12
47	0.66		0.34
48	0.48		0.45
49	0.46		0.31
50	0.38		0.34
51	0.52		0.40
52	0.32		0.25
53	0.59		0.47
54	0.45		0.43
55	0.49		0.34
56	0.49		0.34
57	0.44		0.37
58	0.33		0.17
59	0.46		0.32
60	0.41		0.20
61	0.37		0.28
62	0.30		0.31
63	0.54		0.38
64	0.34		0.28
65	0.52		0.47

Sum	N/A	0.00	N/A
Min	0.20	N/A	0.12
Max	0.73	N/A	0.71
Mean	0.43	N/A	0.33
Std. Dev.	0.10	N/A	0.11

District	Roeck	Perimeter	Polsby-Popper
66	0.40		0.35
67	0.51		0.30
68	0.52		0.41
69	0.54		0.35
70	0.54		0.54
71	0.26		0.28
72	0.48		0.27
73	0.35		0.35
74	0.59		0.34
75	0.39		0.26
76	0.49		0.37
77	0.36		0.22
78	0.36		0.28
79	0.48		0.30
80	0.28		0.22
81	0.50		0.22
82	0.34		0.42
83	0.57		0.50
84	0.51		0.45
85	0.39		0.23
86	0.38		0.27
87	0.50		0.57
88	0.56		0.41

Sum	N/A	0.00	N/A
Min	0.20	N/A	0.12
Max	0.73	N/A	0.71
Mean	0.43	N/A	0.33
Std. Dev.	0.10	N/A	0.11

District	Roeck	Perimeter	Polsby-Popper
89	0.34		0.26
90	0.29		0.15
91	0.32		0.32
92	0.32		0.31
93	0.57		0.42
94	0.34		0.22
95	0.43		0.37
96	0.30		0.21
97	0.33		0.52
98	0.73		0.67
99	0.45		0.34
100	0.62		0.42
101	0.50		0.21
102	0.36		0.23
103	0.39		0.38
104	0.37		0.20
105	0.42		0.36
106	0.61		0.53
107	0.35		0.23
108	0.38		0.21
109	0.46		0.35
110	0.30		0.15
111	0.45		0.31

Sum	N/A	0.00	N/A
Min	0.20	N/A	0.12
Max	0.73	N/A	0.71
Mean	0.43	N/A	0.33
Std. Dev.	0.10	N/A	0.11

District	Roeck	Perimeter	Polsby-Popper
112	0.39		0.30
113	0.24		0.21
114	0.39		0.32
115	0.49		0.32
116	0.55		0.34
117	0.40		0.28
118	0.36		0.15
119	0.36		0.20
120	0.40		0.37

2019 Senate Consensus Nonpartisan Map

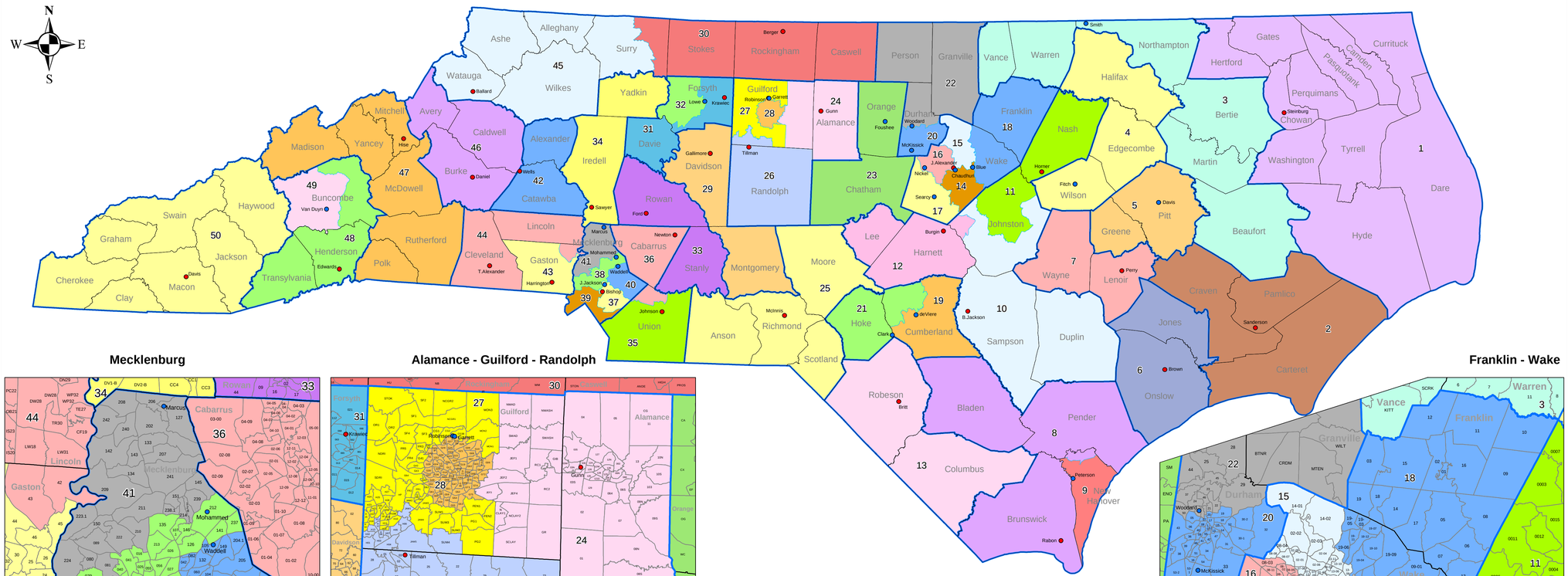

NCLCV v. Hall
21 CVS 15426
LDTX020

Senate Consensus Nonpartisan Map v3: County - District

County	District	Total County Pop	Total District Pop	County Pop in District	Percent of County Pop in District	Percent of District Pop in County
Alamance	24	151,131	197,106	151,131	100.00%	76.67%
Alexander	42	37,198	191,556	37,198	100.00%	19.42%
Alleghany	45	11,155	198,833	11,155	100.00%	5.61%
Anson	25	26,948	197,991	26,948	100.00%	13.61%
Ashe	45	27,281	198,833	27,281	100.00%	13.72%
Avery	46	17,797	191,738	17,797	100.00%	9.28%
Beaufort	3	47,759	182,039	47,759	100.00%	26.24%
Bertie	3	21,282	182,039	21,282	100.00%	11.69%
Bladen	8	35,190	199,397	35,190	100.00%	17.65%
Brunswick	8	107,431	199,397	107,431	100.00%	53.88%
Buncombe	48	238,318	185,166	45,336	19.02%	24.48%
	49	238,318	192,982	192,982	80.98%	100.00%
Burke	46	90,912	191,738	90,912	100.00%	47.41%
Cabarrus	36	178,011	189,509	178,011	100.00%	93.93%
Caldwell	46	83,029	191,738	83,029	100.00%	43.30%
Camden	1	9,980	196,665	9,980	100.00%	5.07%
Carteret	2	66,469	183,118	66,469	100.00%	36.30%
Caswell	30	23,719	198,458	23,719	100.00%	11.95%
Catawba	42	154,358	191,556	154,358	100.00%	80.58%
Chatham	23	63,505	197,306	63,505	100.00%	32.19%
Cherokee	50	27,444	194,102	27,444	100.00%	14.14%
Chowan	1	14,793	196,665	14,793	100.00%	7.52%
Clay	50	10,587	194,102	10,587	100.00%	5.45%
Cleveland	44	98,078	185,394	98,078	100.00%	52.90%
Columbus	13	58,098	192,266	58,098	100.00%	30.22%
Craven	2	103,505	183,118	103,505	100.00%	56.52%
Cumberland	19	319,431	182,869	182,869	57.25%	100.00%
	21	319,431	183,514	136,562	42.75%	74.42%
Currituck	1	23,547	196,665	23,547	100.00%	11.97%
Dare	1	33,920	196,665	33,920	100.00%	17.25%
Davidson	29	162,878	190,676	162,878	100.00%	85.42%
Davie	31	41,240	192,073	41,240	100.00%	21.47%
Duplin	10	58,505	181,798	58,505	100.00%	32.18%
Durham	20	267,587	184,237	184,237	68.85%	100.00%
	22	267,587	182,730	83,350	31.15%	45.61%
Edgecombe	4	56,552	192,477	56,552	100.00%	29.38%
Forsyth	31	350,670	192,073	150,833	43.01%	78.53%
	32	350,670	199,837	199,837	56.99%	100.00%
Franklin	18	60,619	183,324	60,619	100.00%	33.07%
Gaston	43	206,086	197,035	197,035	95.61%	100.00%
	44	206,086	185,394	9,051	4.39%	4.88%
Gates	1	12,197	196,665	12,197	100.00%	6.20%
Graham	50	8,861	194,102	8,861	100.00%	4.57%
Granville	22	59,916	182,730	59,916	100.00%	32.79%
Greene	5	21,362	189,510	21,362	100.00%	11.27%
Guilford	24	488,406	197,106	45,975	9.41%	23.33%
	26	488,406	186,461	44,709	9.15%	23.98%
	27	488,406	199,608	199,608	40.87%	100.00%

NCLCV v. Hall
21 CVS 15426
LDTX021

Senate Consensus Nonpartisan Map v3: County - District

County	District	Total County Pop	Total District Pop	County Pop in District	Percent of County Pop in District	Percent of District Pop in County
Guilford	28	488,406	198,114	198,114	40.56%	100.00%
Halifax	4	54,691	192,477	54,691	100.00%	28.41%
Harnett	12	114,678	187,221	114,678	100.00%	61.25%
Haywood	50	59,036	194,102	59,036	100.00%	30.41%
Henderson	48	106,740	185,166	106,740	100.00%	57.65%
Hertford	1	24,669	196,665	24,669	100.00%	12.54%
Hoke	21	46,952	183,514	46,952	100.00%	25.58%
Hyde	1	5,810	196,665	5,810	100.00%	2.95%
Iredell	34	159,437	197,843	159,437	100.00%	80.59%
Jackson	50	40,271	194,102	40,271	100.00%	20.75%
Johnston	10	168,878	181,798	59,862	35.45%	32.93%
	11	168,878	190,179	94,339	55.86%	49.61%
	12	168,878	187,221	14,677	8.69%	7.84%
Jones	6	10,153	187,925	10,153	100.00%	5.40%
Lee	12	57,866	187,221	57,866	100.00%	30.91%
Lenoir	7	59,495	182,118	59,495	100.00%	32.67%
Lincoln	44	78,265	185,394	78,265	100.00%	42.22%
Macon	50	33,922	194,102	33,922	100.00%	17.48%
Madison	47	20,764	187,477	20,764	100.00%	11.08%
Martin	3	24,505	182,039	24,505	100.00%	13.46%
McDowell	47	44,996	187,477	44,996	100.00%	24.00%
Mecklenburg	37	919,628	183,991	183,991	20.01%	100.00%
	38	919,628	182,531	182,531	19.85%	100.00%
	39	919,628	181,402	181,402	19.73%	100.00%
	40	919,628	183,115	183,115	19.91%	100.00%
	41	919,628	188,589	188,589	20.51%	100.00%
Mitchell	47	15,579	187,477	15,579	100.00%	8.31%
Montgomery	29	27,798	190,676	27,798	100.00%	14.58%
Moore	25	88,247	197,991	88,247	100.00%	44.57%
Nash	11	95,840	190,179	95,840	100.00%	50.39%
New Hanover	8	202,667	199,397	4,559	2.25%	2.29%
	9	202,667	198,108	198,108	97.75%	100.00%
Northampton	3	22,099	182,039	22,099	100.00%	12.14%
Onslow	6	177,772	187,925	177,772	100.00%	94.60%
Orange	23	133,801	197,306	133,801	100.00%	67.81%
Pamlico	2	13,144	183,118	13,144	100.00%	7.18%
Pasquotank	1	40,661	196,665	40,661	100.00%	20.68%
Pender	8	52,217	199,397	52,217	100.00%	26.19%
Perquimans	1	13,453	196,665	13,453	100.00%	6.84%
Person	22	39,464	182,730	39,464	100.00%	21.60%
Pitt	5	168,148	189,510	168,148	100.00%	88.73%
Polk	47	20,510	187,477	20,510	100.00%	10.94%
Randolph	26	141,752	186,461	141,752	100.00%	76.02%
Richmond	25	46,639	197,991	46,639	100.00%	23.56%
Robeson	13	134,168	192,266	134,168	100.00%	69.78%
Rockingham	30	93,643	198,458	93,643	100.00%	47.19%
Rowan	33	138,428	199,013	138,428	100.00%	69.56%
Rutherford	47	67,810	187,477	67,810	100.00%	36.17%
Sampson	10	63,431	181,798	63,431	100.00%	34.89%

District plan definition file: 'Senate Consensus Nonpartisan Map v3.asc', modified 09/13/2019 01:38:24 PM

Data Source: 2010 Census Redistricting Data (Public Law 94-171) Summary File - North Carolina

Senate Consensus Nonpartisan Map v3: County - District

County	District	Total County Pop	Total District Pop	County Pop in District	Percent of County Pop in District	Percent of District Pop in County
Scotland	25	36,157	197,991	36,157	100.00%	18.26%
Stanly	33	60,585	199,013	60,585	100.00%	30.44%
Stokes	30	47,401	198,458	47,401	100.00%	23.88%
Surry	30	73,673	198,458	33,695	45.74%	16.98%
	45	73,673	198,833	39,978	54.26%	20.11%
Swain	50	13,981	194,102	13,981	100.00%	7.20%
Transylvania	48	33,090	185,166	33,090	100.00%	17.87%
Tyrrell	1	4,407	196,665	4,407	100.00%	2.24%
Union	35	201,292	189,794	189,794	94.29%	100.00%
	36	201,292	189,509	11,498	5.71%	6.07%
Vance	3	45,422	182,039	45,422	100.00%	24.95%
Wake	14	900,993	198,654	198,654	22.05%	100.00%
	15	900,993	192,490	192,490	21.36%	100.00%
	16	900,993	187,230	187,230	20.78%	100.00%
	17	900,993	199,914	199,914	22.19%	100.00%
	18	900,993	183,324	122,705	13.62%	66.93%
Warren	3	20,972	182,039	20,972	100.00%	11.52%
Washington	1	13,228	196,665	13,228	100.00%	6.73%
Watauga	45	51,079	198,833	51,079	100.00%	25.69%
Wayne	7	122,623	182,118	122,623	100.00%	67.33%
Wilkes	45	69,340	198,833	69,340	100.00%	34.87%
Wilson	4	81,234	192,477	81,234	100.00%	42.20%
Yadkin	34	38,406	197,843	38,406	100.00%	19.41%
Yancey	47	17,818	187,477	17,818	100.00%	9.50%
			Total:	**9,535,483**		

Senate Consensus Nonpartisan Map v3: District - County

District	County	Total District Pop	Total County Pop	District Pop in County	Percent of District Pop in County	Percent of County Pop in District
1	Camden	196,665	9,980	9,980	5.07%	100.00%
	Chowan	196,665	14,793	14,793	7.52%	100.00%
	Currituck	196,665	23,547	23,547	11.97%	100.00%
	Dare	196,665	33,920	33,920	17.25%	100.00%
	Gates	196,665	12,197	12,197	6.20%	100.00%
	Hertford	196,665	24,669	24,669	12.54%	100.00%
	Hyde	196,665	5,810	5,810	2.95%	100.00%
	Pasquotank	196,665	40,661	40,661	20.68%	100.00%
	Perquimans	196,665	13,453	13,453	6.84%	100.00%
	Tyrrell	196,665	4,407	4,407	2.24%	100.00%
	Washington	196,665	13,228	13,228	6.73%	100.00%
2	Carteret	183,118	66,469	66,469	36.30%	100.00%
	Craven	183,118	103,505	103,505	56.52%	100.00%
	Pamlico	183,118	13,144	13,144	7.18%	100.00%
3	Beaufort	182,039	47,759	47,759	26.24%	100.00%
	Bertie	182,039	21,282	21,282	11.69%	100.00%
	Martin	182,039	24,505	24,505	13.46%	100.00%
	Northampton	182,039	22,099	22,099	12.14%	100.00%
	Vance	182,039	45,422	45,422	24.95%	100.00%
	Warren	182,039	20,972	20,972	11.52%	100.00%
4	Edgecombe	192,477	56,552	56,552	29.38%	100.00%
	Halifax	192,477	54,691	54,691	28.41%	100.00%
	Wilson	192,477	81,234	81,234	42.20%	100.00%
5	Greene	189,510	21,362	21,362	11.27%	100.00%
	Pitt	189,510	168,148	168,148	88.73%	100.00%
6	Jones	187,925	10,153	10,153	5.40%	100.00%
	Onslow	187,925	177,772	177,772	94.60%	100.00%
7	Lenoir	182,118	59,495	59,495	32.67%	100.00%
	Wayne	182,118	122,623	122,623	67.33%	100.00%
8	Bladen	199,397	35,190	35,190	17.65%	100.00%
	Brunswick	199,397	107,431	107,431	53.88%	100.00%
	New Hanover	199,397	202,667	4,559	2.29%	2.25%
	Pender	199,397	52,217	52,217	26.19%	100.00%
9	New Hanover	198,108	202,667	198,108	100.00%	97.75%
10	Duplin	181,798	58,505	58,505	32.18%	100.00%
	Johnston	181,798	168,878	59,862	32.93%	35.45%
	Sampson	181,798	63,431	63,431	34.89%	100.00%
11	Johnston	190,179	168,878	94,339	49.61%	55.86%
	Nash	190,179	95,840	95,840	50.39%	100.00%
12	Harnett	187,221	114,678	114,678	61.25%	100.00%
	Johnston	187,221	168,878	14,677	7.84%	8.69%
	Lee	187,221	57,866	57,866	30.91%	100.00%
13	Columbus	192,266	58,098	58,098	30.22%	100.00%
	Robeson	192,266	134,168	134,168	69.78%	100.00%
14	Wake	198,654	900,993	198,654	100.00%	22.05%
15	Wake	192,490	900,993	192,490	100.00%	21.36%
16	Wake	187,230	900,993	187,230	100.00%	20.78%
17	Wake	199,914	900,993	199,914	100.00%	22.19%

Senate Consensus Nonpartisan Map v3: District - County

District	County	Total District Pop	Total County Pop	District Pop in County	Percent of District Pop in County	Percent of County Pop in District
18	Franklin	183,324	60,619	60,619	33.07%	100.00%
	Wake	183,324	900,993	122,705	66.93%	13.62%
19	Cumberland	182,869	319,431	182,869	100.00%	57.25%
20	Durham	184,237	267,587	184,237	100.00%	68.85%
21	Cumberland	183,514	319,431	136,562	74.42%	42.75%
	Hoke	183,514	46,952	46,952	25.58%	100.00%
22	Durham	182,730	267,587	83,350	45.61%	31.15%
	Granville	182,730	59,916	59,916	32.79%	100.00%
	Person	182,730	39,464	39,464	21.60%	100.00%
23	Chatham	197,306	63,505	63,505	32.19%	100.00%
	Orange	197,306	133,801	133,801	67.81%	100.00%
24	Alamance	197,106	151,131	151,131	76.67%	100.00%
	Guilford	197,106	488,406	45,975	23.33%	9.41%
25	Anson	197,991	26,948	26,948	13.61%	100.00%
	Moore	197,991	88,247	88,247	44.57%	100.00%
	Richmond	197,991	46,639	46,639	23.56%	100.00%
	Scotland	197,991	36,157	36,157	18.26%	100.00%
26	Guilford	186,461	488,406	44,709	23.98%	9.15%
	Randolph	186,461	141,752	141,752	76.02%	100.00%
27	Guilford	199,608	488,406	199,608	100.00%	40.87%
28	Guilford	198,114	488,406	198,114	100.00%	40.56%
29	Davidson	190,676	162,878	162,878	85.42%	100.00%
	Montgomery	190,676	27,798	27,798	14.58%	100.00%
30	Caswell	198,458	23,719	23,719	11.95%	100.00%
	Rockingham	198,458	93,643	93,643	47.19%	100.00%
	Stokes	198,458	47,401	47,401	23.88%	100.00%
	Surry	198,458	73,673	33,695	16.98%	45.74%
31	Davie	192,073	41,240	41,240	21.47%	100.00%
	Forsyth	192,073	350,670	150,833	78.53%	43.01%
32	Forsyth	199,837	350,670	199,837	100.00%	56.99%
33	Rowan	199,013	138,428	138,428	69.56%	100.00%
	Stanly	199,013	60,585	60,585	30.44%	100.00%
34	Iredell	197,843	159,437	159,437	80.59%	100.00%
	Yadkin	197,843	38,406	38,406	19.41%	100.00%
35	Union	189,794	201,292	189,794	100.00%	94.29%
36	Cabarrus	189,509	178,011	178,011	93.93%	100.00%
	Union	189,509	201,292	11,498	6.07%	5.71%
37	Mecklenburg	183,991	919,628	183,991	100.00%	20.01%
38	Mecklenburg	182,531	919,628	182,531	100.00%	19.85%
39	Mecklenburg	181,402	919,628	181,402	100.00%	19.73%
40	Mecklenburg	183,115	919,628	183,115	100.00%	19.91%
41	Mecklenburg	188,589	919,628	188,589	100.00%	20.51%
42	Alexander	191,556	37,198	37,198	19.42%	100.00%
	Catawba	191,556	154,358	154,358	80.58%	100.00%
43	Gaston	197,035	206,086	197,035	100.00%	95.61%
44	Cleveland	185,394	98,078	98,078	52.90%	100.00%
	Gaston	185,394	206,086	9,051	4.88%	4.39%
	Lincoln	185,394	78,265	78,265	42.22%	100.00%

Senate Consensus Nonpartisan Map v3: District - County

District	County	Total District Pop	Total County Pop	District Pop in County	Percent of District Pop in County	Percent of County Pop in District
45	Alleghany	198,833	11,155	11,155	5.61%	100.00%
	Ashe	198,833	27,281	27,281	13.72%	100.00%
	Surry	198,833	73,673	39,978	20.11%	54.26%
	Watauga	198,833	51,079	51,079	25.69%	100.00%
	Wilkes	198,833	69,340	69,340	34.87%	100.00%
46	Avery	191,738	17,797	17,797	9.28%	100.00%
	Burke	191,738	90,912	90,912	47.41%	100.00%
	Caldwell	191,738	83,029	83,029	43.30%	100.00%
47	Madison	187,477	20,764	20,764	11.08%	100.00%
	McDowell	187,477	44,996	44,996	24.00%	100.00%
	Mitchell	187,477	15,579	15,579	8.31%	100.00%
	Polk	187,477	20,510	20,510	10.94%	100.00%
	Rutherford	187,477	67,810	67,810	36.17%	100.00%
	Yancey	187,477	17,818	17,818	9.50%	100.00%
48	Buncombe	185,166	238,318	45,336	24.48%	19.02%
	Henderson	185,166	106,740	106,740	57.65%	100.00%
	Transylvania	185,166	33,090	33,090	17.87%	100.00%
49	Buncombe	192,982	238,318	192,982	100.00%	80.98%
50	Cherokee	194,102	27,444	27,444	14.14%	100.00%
	Clay	194,102	10,587	10,587	5.45%	100.00%
	Graham	194,102	8,861	8,861	4.57%	100.00%
	Haywood	194,102	59,036	59,036	30.41%	100.00%
	Jackson	194,102	40,271	40,271	20.75%	100.00%
	Macon	194,102	33,922	33,922	17.48%	100.00%
	Swain	194,102	13,981	13,981	7.20%	100.00%
			Total:	**9,535,483**		

Senate Consensus Nonpartisan Map v3: Municipality - District

Municipality	District	Total Muni Pop	Total District Pop	Muni Pop in District	Percent of Muni Pop in District	Percent of District Pop in Muni
Aberdeen	25	6,350	197,991	6,350	100.00%	3.21%
Ahoskie	1	5,039	196,665	5,039	100.00%	2.56%
Alamance	24	951	197,106	951	100.00%	0.48%
Albemarle	33	15,903	199,013	15,903	100.00%	7.99%
Alliance	2	776	183,118	776	100.00%	0.42%
Andrews	50	1,781	194,102	1,781	100.00%	0.92%
Angier (Harnett)	12	4,247	187,221	4,247	100.00%	2.27%
Angier (Wake)	17	103	199,914	103	100.00%	0.05%
Ansonville	25	631	197,991	631	100.00%	0.32%
Apex	17	37,476	199,914	37,476	100.00%	18.75%
Arapahoe	2	556	183,118	556	100.00%	0.30%
Archdale (Guilford)	26	333	186,461	333	100.00%	0.18%
Archdale (Randolph)	26	11,082	186,461	11,082	100.00%	5.94%
Archer Lodge	11	4,292	190,179	4,292	100.00%	2.26%
Asheboro	26	25,012	186,461	25,012	100.00%	13.41%
Asheville	48	83,393	185,166	0	0.00%	0.00%
	49	83,393	192,982	83,393	100.00%	43.21%
Askewville	3	241	182,039	241	100.00%	0.13%
Atkinson	8	299	199,397	299	100.00%	0.15%
Atlantic Beach	2	1,495	183,118	1,495	100.00%	0.82%
Aulander	3	895	182,039	895	100.00%	0.49%
Aurora	3	520	182,039	520	100.00%	0.29%
Autryville	10	196	181,798	196	100.00%	0.11%
Ayden	5	4,932	189,510	4,932	100.00%	2.60%
Badin	33	1,974	199,013	1,974	100.00%	0.99%
Bailey	11	569	190,179	569	100.00%	0.30%
Bakersville	47	464	187,477	464	100.00%	0.25%
Bald Head Island	8	158	199,397	158	100.00%	0.08%
Banner Elk	46	1,028	191,738	1,028	100.00%	0.54%
Bath	3	249	182,039	249	100.00%	0.14%
Bayboro	2	1,263	183,118	1,263	100.00%	0.69%
Bear Grass	3	73	182,039	73	100.00%	0.04%
Beaufort	2	4,039	183,118	4,039	100.00%	2.21%
Beech Mountain (Avery)	46	24	191,738	24	100.00%	0.01%
Beech Mountain (Watauga)	45	296	198,833	296	100.00%	0.15%
Belhaven	3	1,688	182,039	1,688	100.00%	0.93%
Belmont	43	10,076	197,035	10,076	100.00%	5.11%
Belville	8	1,936	199,397	1,936	100.00%	0.97%
Belwood	44	950	185,394	950	100.00%	0.51%
Benson (Harnett)	12	0	187,221	0	0.00%	0.00%
Benson (Johnston)	10	3,311	181,798	3,311	100.00%	1.82%
Bermuda Run	31	1,725	192,073	1,725	100.00%	0.90%
Bessemer City	43	5,340	197,035	5,340	100.00%	2.71%
Bethania	32	328	199,837	328	100.00%	0.16%
Bethel	5	1,577	189,510	1,577	100.00%	0.83%
Beulaville	10	1,296	181,798	1,296	100.00%	0.71%
Biltmore Forest	49	1,343	192,982	1,343	100.00%	0.70%

Senate Consensus Nonpartisan Map v3: Municipality - District

Municipality	District	Total Muni Pop	Total District Pop	Muni Pop in District	Percent of Muni Pop in District	Percent of District Pop in Muni
Biscoe	29	1,700	190,676	1,700	100.00%	0.89%
Black Creek	4	769	192,477	769	100.00%	0.40%
Black Mountain	48	7,848	185,166	7,848	100.00%	4.24%
Bladenboro	8	1,750	199,397	1,750	100.00%	0.88%
Blowing Rock (Caldwell)	46	49	191,738	49	100.00%	0.03%
Blowing Rock (Watauga)	45	1,192	198,833	1,192	100.00%	0.60%
Boardman	13	157	192,266	157	100.00%	0.08%
Bogue	2	684	183,118	684	100.00%	0.37%
Boiling Spring Lakes	8	5,372	199,397	5,372	100.00%	2.69%
Boiling Springs	44	4,647	185,394	4,647	100.00%	2.51%
Bolivia	8	143	199,397	143	100.00%	0.07%
Bolton	13	691	192,266	691	100.00%	0.36%
Boone	45	17,122	198,833	17,122	100.00%	8.61%
Boonville	34	1,222	197,843	1,222	100.00%	0.62%
Bostic	47	386	187,477	386	100.00%	0.21%
Brevard	48	7,609	185,166	7,609	100.00%	4.11%
Bridgeton	2	454	183,118	454	100.00%	0.25%
Broadway (Harnett)	12	25	187,221	25	100.00%	0.01%
Broadway (Lee)	12	1,204	187,221	1,204	100.00%	0.64%
Brookford	42	382	191,556	382	100.00%	0.20%
Brunswick	13	1,119	192,266	1,119	100.00%	0.58%
Bryson City	50	1,424	194,102	1,424	100.00%	0.73%
Bunn	18	344	183,324	344	100.00%	0.19%
Burgaw	8	3,872	199,397	3,872	100.00%	1.94%
Burlington (Alamance)	24	49,308	197,106	49,308	100.00%	25.02%
Burlington (Guilford)	24	655	197,106	655	100.00%	0.33%
Burnsville	47	1,693	187,477	1,693	100.00%	0.90%
Butner	22	7,591	182,730	7,591	100.00%	4.15%
Cajah's Mountain	46	2,823	191,738	2,823	100.00%	1.47%
Calabash	8	1,786	199,397	1,786	100.00%	0.90%
Calypso	10	538	181,798	538	100.00%	0.30%
Cameron	25	285	197,991	285	100.00%	0.14%
Candor	29	840	190,676	840	100.00%	0.44%
Canton	50	4,227	194,102	4,227	100.00%	2.18%
Cape Carteret	2	1,917	183,118	1,917	100.00%	1.05%
Carolina Beach	9	5,706	198,108	5,706	100.00%	2.88%
Carolina Shores	8	3,048	199,397	3,048	100.00%	1.53%
Carrboro	23	19,582	197,306	19,582	100.00%	9.92%
Carthage	25	2,205	197,991	2,205	100.00%	1.11%
Cary (Chatham)	23	1,422	197,306	1,422	100.00%	0.72%
Cary (Wake)	14	133,812	198,654	0	0.00%	0.00%
	16	133,812	187,230	69,930	52.26%	37.35%
	17	133,812	199,914	63,882	47.74%	31.95%
Casar	44	297	185,394	297	100.00%	0.16%
Castalia	11	268	190,179	268	100.00%	0.14%
Caswell Beach	8	398	199,397	398	100.00%	0.20%
Catawba	42	603	191,556	603	100.00%	0.31%

Senate Consensus Nonpartisan Map v3: Municipality - District

Municipality	District	Total Muni Pop	Total District Pop	Muni Pop in District	Percent of Muni Pop in District	Percent of District Pop in Muni
Cedar Point	2	1,279	183,118	1,279	100.00%	0.70%
Cedar Rock	46	300	191,738	300	100.00%	0.16%
Centerville	18	89	183,324	89	100.00%	0.05%
Cerro Gordo	13	207	192,266	207	100.00%	0.11%
Chadbourn	13	1,856	192,266	1,856	100.00%	0.97%
Chapel Hill (Durham)	20	2,836	184,237	2,836	100.00%	1.54%
Chapel Hill (Orange)	23	54,397	197,306	54,397	100.00%	27.57%
Charlotte	37	731,424	183,991	156,793	21.44%	85.22%
	38	731,424	182,531	177,598	24.28%	97.30%
	39	731,424	181,402	160,872	21.99%	88.68%
	40	731,424	183,115	144,608	19.77%	78.97%
	41	731,424	188,589	91,553	12.52%	48.55%
Cherryville	43	5,760	197,035	5,760	100.00%	2.92%
Chimney Rock Village	47	113	187,477	113	100.00%	0.06%
China Grove	33	3,563	199,013	3,563	100.00%	1.79%
Chocowinity	3	820	182,039	820	100.00%	0.45%
Claremont	42	1,352	191,556	1,352	100.00%	0.71%
Clarkton	8	837	199,397	837	100.00%	0.42%
Clayton (Johnston)	11	16,116	190,179	16,116	100.00%	8.47%
Clayton (Wake)	18	0	183,324	0	0.00%	0.00%
Clemmons	31	18,627	192,073	4,592	24.65%	2.39%
	32	18,627	199,837	14,035	75.35%	7.02%
Cleveland	33	871	199,013	871	100.00%	0.44%
Clinton	10	8,639	181,798	8,639	100.00%	4.75%
Clyde	50	1,223	194,102	1,223	100.00%	0.63%
Coats	12	2,112	187,221	2,112	100.00%	1.13%
Cofield	1	413	196,665	413	100.00%	0.21%
Colerain	3	204	182,039	204	100.00%	0.11%
Columbia	1	891	196,665	891	100.00%	0.45%
Columbus	47	999	187,477	999	100.00%	0.53%
Como	1	91	196,665	91	100.00%	0.05%
Concord	36	79,066	189,509	79,066	100.00%	41.72%
Conetoe	4	294	192,477	294	100.00%	0.15%
Connelly Springs	46	1,669	191,738	1,669	100.00%	0.87%
Conover	42	8,165	191,556	8,165	100.00%	4.26%
Conway	3	836	182,039	836	100.00%	0.46%
Cooleemee	31	960	192,073	960	100.00%	0.50%
Cornelius	41	24,866	188,589	24,866	100.00%	13.19%
Cove City	2	399	183,118	399	100.00%	0.22%
Cramerton	43	4,165	197,035	4,165	100.00%	2.11%
Creedmoor	22	4,124	182,730	4,124	100.00%	2.26%
Creswell	1	276	196,665	276	100.00%	0.14%
Crossnore	46	192	191,738	192	100.00%	0.10%
Dallas	43	4,488	197,035	4,488	100.00%	2.28%
Danbury	30	189	198,458	189	100.00%	0.10%
Davidson (Iredell)	34	294	197,843	294	100.00%	0.15%
Davidson (Mecklenburg)	41	10,650	188,589	10,650	100.00%	5.65%

Senate Consensus Nonpartisan Map v3: Municipality - District

Municipality	District	Total Muni Pop	Total District Pop	Muni Pop in District	Percent of Muni Pop in District	Percent of District Pop in Muni
Dellview	43	13	197,035	13	100.00%	0.01%
Denton	29	1,636	190,676	1,636	100.00%	0.86%
Dillsboro	50	232	194,102	232	100.00%	0.12%
Dobbins Heights	25	866	197,991	866	100.00%	0.44%
Dobson	45	1,586	198,833	1,586	100.00%	0.80%
Dortches	11	935	190,179	935	100.00%	0.49%
Dover	2	401	183,118	401	100.00%	0.22%
Drexel	46	1,858	191,738	1,858	100.00%	0.97%
Dublin	8	338	199,397	338	100.00%	0.17%
Duck	1	369	196,665	369	100.00%	0.19%
Dunn	12	9,263	187,221	9,263	100.00%	4.95%
Durham (Durham)	20	228,300	184,237	166,605	72.98%	90.43%
	22	228,300	182,730	61,695	27.02%	33.76%
Durham (Orange)	23	30	197,306	30	100.00%	0.02%
Durham (Wake)	16	0	187,230	0	0.00%	0.00%
Earl	44	260	185,394	260	100.00%	0.14%
East Arcadia	8	487	199,397	487	100.00%	0.24%
East Bend	34	612	197,843	612	100.00%	0.31%
East Laurinburg	25	300	197,991	300	100.00%	0.15%
East Spencer	33	1,534	199,013	1,534	100.00%	0.77%
Eastover	19	3,628	182,869	3,628	100.00%	1.98%
Eden	30	15,527	198,458	15,527	100.00%	7.82%
Edenton	1	5,004	196,665	5,004	100.00%	2.54%
Elizabeth City (Camden)	1	45	196,665	45	100.00%	0.02%
Elizabeth City (Pasquotank)	1	18,638	196,665	18,638	100.00%	9.48%
Elizabethtown	8	3,583	199,397	3,583	100.00%	1.80%
Elk Park	46	452	191,738	452	100.00%	0.24%
Elkin (Surry)	45	3,921	198,833	3,921	100.00%	1.97%
Elkin (Wilkes)	45	80	198,833	80	100.00%	0.04%
Ellenboro	47	873	187,477	873	100.00%	0.47%
Ellerbe	25	1,054	197,991	1,054	100.00%	0.53%
Elm City	4	1,298	192,477	1,298	100.00%	0.67%
Elon	24	9,419	197,106	9,419	100.00%	4.78%
Emerald Isle	2	3,655	183,118	3,655	100.00%	2.00%
Enfield	4	2,532	192,477	2,532	100.00%	1.32%
Erwin	12	4,405	187,221	4,405	100.00%	2.35%
Eureka	7	197	182,118	197	100.00%	0.11%
Everetts	3	164	182,039	164	100.00%	0.09%
Fair Bluff	13	951	192,266	951	100.00%	0.49%
Fairmont	13	2,663	192,266	2,663	100.00%	1.39%
Fairview	36	3,324	189,509	3,324	100.00%	1.75%
Faison (Duplin)	10	961	181,798	961	100.00%	0.53%
Faison (Sampson)	10	0	181,798	0	0.00%	0.00%
Faith	33	807	199,013	807	100.00%	0.41%
Falcon (Cumberland)	19	258	182,869	258	100.00%	0.14%
Falcon (Sampson)	10	0	181,798	0	0.00%	0.00%
Falkland	5	96	189,510	96	100.00%	0.05%

Senate Consensus Nonpartisan Map v3: Municipality - District

Municipality	District	Total Muni Pop	Total District Pop	Muni Pop in District	Percent of Muni Pop in District	Percent of District Pop in Muni
Fallston	44	607	185,394	607	100.00%	0.33%
Farmville	5	4,654	189,510	4,654	100.00%	2.46%
Fayetteville	19	200,564	182,869	85,424	42.59%	46.71%
	21	200,564	183,514	115,140	57.41%	62.74%
Flat Rock	48	3,114	185,166	3,114	100.00%	1.68%
Fletcher	48	7,187	185,166	7,187	100.00%	3.88%
Forest City	47	7,476	187,477	7,476	100.00%	3.99%
Forest Hills	50	365	194,102	365	100.00%	0.19%
Fountain	5	427	189,510	427	100.00%	0.23%
Four Oaks	10	1,921	181,798	1,921	100.00%	1.06%
Foxfire	25	902	197,991	902	100.00%	0.46%
Franklin	50	3,845	194,102	3,845	100.00%	1.98%
Franklinton	18	2,023	183,324	2,023	100.00%	1.10%
Franklinville	26	1,164	186,461	1,164	100.00%	0.62%
Fremont	7	1,255	182,118	1,255	100.00%	0.69%
Fuquay-Varina	17	17,937	199,914	17,937	100.00%	8.97%
Gamewell	46	4,051	191,738	4,051	100.00%	2.11%
Garland	10	625	181,798	625	100.00%	0.34%
Garner	14	25,745	198,654	25,745	100.00%	12.96%
Garysburg	3	1,057	182,039	1,057	100.00%	0.58%
Gaston	3	1,152	182,039	1,152	100.00%	0.63%
Gastonia	43	71,741	197,035	71,741	100.00%	36.41%
Gatesville	1	321	196,665	321	100.00%	0.16%
Gibson	25	540	197,991	540	100.00%	0.27%
Gibsonville (Alamance)	24	3,148	197,106	3,148	100.00%	1.60%
Gibsonville (Guilford)	24	3,262	197,106	3,262	100.00%	1.65%
Glen Alpine	46	1,517	191,738	1,517	100.00%	0.79%
Godwin	19	139	182,869	139	100.00%	0.08%
Goldsboro	7	36,437	182,118	36,437	100.00%	20.01%
Goldston	23	268	197,306	268	100.00%	0.14%
Graham	24	14,153	197,106	14,153	100.00%	7.18%
Grandfather	46	25	191,738	25	100.00%	0.01%
Granite Falls	46	4,722	191,738	4,722	100.00%	2.46%
Granite Quarry	33	2,930	199,013	2,930	100.00%	1.47%
Grantsboro	2	688	183,118	688	100.00%	0.38%
Green Level	24	2,100	197,106	2,100	100.00%	1.07%
Greenevers	10	634	181,798	634	100.00%	0.35%
Greensboro	24	269,666	197,106	4,510	1.67%	2.29%
	27	269,666	199,608	67,211	24.92%	33.67%
	28	269,666	198,114	197,945	73.40%	99.91%
Greenville	5	84,554	189,510	84,554	100.00%	44.62%
Grifton (Lenoir)	7	186	182,118	186	100.00%	0.10%
Grifton (Pitt)	5	2,431	189,510	2,431	100.00%	1.28%
Grimesland	5	441	189,510	441	100.00%	0.23%
Grover	44	708	185,394	708	100.00%	0.38%
Halifax	4	234	192,477	234	100.00%	0.12%
Hamilton	3	408	182,039	408	100.00%	0.22%

Senate Consensus Nonpartisan Map v3: Municipality - District

Municipality	District	Total Muni Pop	Total District Pop	Muni Pop in District	Percent of Muni Pop in District	Percent of District Pop in Muni
Hamlet	25	6,495	197,991	6,495	100.00%	3.28%
Harmony	34	531	197,843	531	100.00%	0.27%
Harrells (Duplin)	10	23	181,798	23	100.00%	0.01%
Harrells (Sampson)	10	179	181,798	179	100.00%	0.10%
Harrellsville	1	106	196,665	106	100.00%	0.05%
Harrisburg	36	11,526	189,509	11,526	100.00%	6.08%
Hassell	3	84	182,039	84	100.00%	0.05%
Havelock	2	20,735	183,118	20,735	100.00%	11.32%
Haw River	24	2,298	197,106	2,298	100.00%	1.17%
Hayesville	50	311	194,102	311	100.00%	0.16%
Hemby Bridge	35	1,520	189,794	1,509	99.28%	0.80%
	36	1,520	189,509	11	0.72%	0.01%
Henderson	3	15,368	182,039	15,368	100.00%	8.44%
Hendersonville	48	13,137	185,166	13,137	100.00%	7.09%
Hertford	1	2,143	196,665	2,143	100.00%	1.09%
Hickory (Burke)	46	66	191,738	66	100.00%	0.03%
Hickory (Caldwell)	46	18	191,738	18	100.00%	0.01%
Hickory (Catawba)	42	39,926	191,556	39,926	100.00%	20.84%
High Point (Davidson)	29	5,310	190,676	5,310	100.00%	2.78%
High Point (Forsyth)	31	8	192,073	8	100.00%	0.00%
High Point (Guilford)	26	99,042	186,461	35,543	35.89%	19.06%
	27	99,042	199,608	63,499	64.11%	31.81%
High Point (Randolph)	26	11	186,461	11	100.00%	0.01%
High Shoals	43	696	197,035	696	100.00%	0.35%
Highlands (Jackson)	50	4	194,102	4	100.00%	0.00%
Highlands (Macon)	50	920	194,102	920	100.00%	0.47%
Hildebran	46	2,023	191,738	2,023	100.00%	1.06%
Hillsborough	23	6,087	197,306	6,087	100.00%	3.09%
Hobgood	4	348	192,477	348	100.00%	0.18%
Hoffman	25	588	197,991	588	100.00%	0.30%
Holden Beach	8	575	199,397	575	100.00%	0.29%
Holly Ridge	6	1,268	187,925	1,268	100.00%	0.67%
Holly Springs	17	24,661	199,914	24,661	100.00%	12.34%
Hookerton	5	409	189,510	409	100.00%	0.22%
Hope Mills	19	15,176	182,869	15,176	100.00%	8.30%
Hot Springs	47	560	187,477	560	100.00%	0.30%
Hudson	46	3,776	191,738	3,776	100.00%	1.97%
Huntersville	41	46,773	188,589	46,773	100.00%	24.80%
Indian Beach	2	112	183,118	112	100.00%	0.06%
Indian Trail	35	33,518	189,794	33,456	99.82%	17.63%
	36	33,518	189,509	62	0.18%	0.03%
Jackson	3	513	182,039	513	100.00%	0.28%
Jacksonville	6	70,145	187,925	70,145	100.00%	37.33%
Jamestown	26	3,382	186,461	3,363	99.44%	1.80%
	27	3,382	199,608	19	0.56%	0.01%
Jamesville	3	491	182,039	491	100.00%	0.27%
Jefferson	45	1,611	198,833	1,611	100.00%	0.81%

District plan definition file: 'Senate Consensus Nonpartisan Map v3.asc', modified 09/13/2019 01:38:24 PM

Municipalities derive from the Census Bureau's 2010 Redistricting Data (P.L. 94-171) Shapefiles. Population figures are based on the associated Summary File.

Note that for the purposes of this report, portions of municipalities in different counties are treated separately.

Senate Consensus Nonpartisan Map v3: Municipality - District

Municipality	District	Total Muni Pop	Total District Pop	Muni Pop in District	Percent of Muni Pop in District	Percent of District Pop in Muni
Jonesville	34	2,285	197,843	2,285	100.00%	1.15%
Kannapolis (Cabarrus)	36	33,194	189,509	33,194	100.00%	17.52%
Kannapolis (Rowan)	33	9,431	199,013	9,431	100.00%	4.74%
Kelford	3	251	182,039	251	100.00%	0.14%
Kenansville	10	855	181,798	855	100.00%	0.47%
Kenly (Johnston)	10	1,176	181,798	1,176	100.00%	0.65%
Kenly (Wilson)	4	163	192,477	163	100.00%	0.08%
Kernersville (Forsyth)	31	23,071	192,073	23,071	100.00%	12.01%
Kernersville (Guilford)	27	52	199,608	52	100.00%	0.03%
Kill Devil Hills	1	6,683	196,665	6,683	100.00%	3.40%
King (Forsyth)	32	619	199,837	619	100.00%	0.31%
King (Stokes)	30	6,285	198,458	6,285	100.00%	3.17%
Kings Mountain (Cleveland)	44	9,242	185,394	9,242	100.00%	4.99%
Kings Mountain (Gaston)	43	1,054	197,035	1,054	100.00%	0.53%
Kingstown	44	681	185,394	681	100.00%	0.37%
Kinston	7	21,677	182,118	21,677	100.00%	11.90%
Kittrell	3	467	182,039	467	100.00%	0.26%
Kitty Hawk	1	3,272	196,665	3,272	100.00%	1.66%
Knightdale	14	11,401	198,654	0	0.00%	0.00%
	18	11,401	183,324	11,401	100.00%	6.22%
Kure Beach	9	2,012	198,108	2,012	100.00%	1.02%
La Grange	7	2,873	182,118	2,873	100.00%	1.58%
Lake Lure	47	1,192	187,477	1,192	100.00%	0.64%
Lake Park	35	3,422	189,794	3,422	100.00%	1.80%
Lake Santeetlah	50	45	194,102	45	100.00%	0.02%
Lake Waccamaw	13	1,480	192,266	1,480	100.00%	0.77%
Landis	33	3,109	199,013	3,109	100.00%	1.56%
Lansing	45	158	198,833	158	100.00%	0.08%
Lasker	3	122	182,039	122	100.00%	0.07%
Lattimore	44	488	185,394	488	100.00%	0.26%
Laurel Park	48	2,180	185,166	2,180	100.00%	1.18%
Laurinburg	25	15,962	197,991	15,962	100.00%	8.06%
Lawndale	44	606	185,394	606	100.00%	0.33%
Leggett	4	60	192,477	60	100.00%	0.03%
Leland	8	13,527	199,397	13,527	100.00%	6.78%
Lenoir	46	18,228	191,738	18,228	100.00%	9.51%
Lewiston Woodville	3	549	182,039	549	100.00%	0.30%
Lewisville	32	12,639	199,837	12,639	100.00%	6.32%
Lexington	29	18,931	190,676	18,931	100.00%	9.93%
Liberty	26	2,656	186,461	2,656	100.00%	1.42%
Lilesville	25	536	197,991	536	100.00%	0.27%
Lillington	12	3,194	187,221	3,194	100.00%	1.71%
Lincolnton	44	10,486	185,394	10,486	100.00%	5.66%
Linden	19	130	182,869	130	100.00%	0.07%
Littleton	4	674	192,477	674	100.00%	0.35%
Locust (Cabarrus)	36	215	189,509	215	100.00%	0.11%
Locust (Stanly)	33	2,715	199,013	2,715	100.00%	1.36%

Senate Consensus Nonpartisan Map v3: Municipality - District

Municipality	District	Total Muni Pop	Total District Pop	Muni Pop in District	Percent of Muni Pop in District	Percent of District Pop in Muni
Long View (Burke)	46	752	191,738	752	100.00%	0.39%
Long View (Catawba)	42	4,119	191,556	4,119	100.00%	2.15%
Louisburg	18	3,359	183,324	3,359	100.00%	1.83%
Love Valley	34	90	197,843	90	100.00%	0.05%
Lowell	43	3,526	197,035	3,526	100.00%	1.79%
Lucama	4	1,108	192,477	1,108	100.00%	0.58%
Lumber Bridge	13	94	192,266	94	100.00%	0.05%
Lumberton	13	21,542	192,266	21,542	100.00%	11.20%
Macclesfield	4	471	192,477	471	100.00%	0.24%
Macon	3	119	182,039	119	100.00%	0.07%
Madison	30	2,246	198,458	2,246	100.00%	1.13%
Maggie Valley	50	1,150	194,102	1,150	100.00%	0.59%
Magnolia	10	939	181,798	939	100.00%	0.52%
Maiden (Catawba)	42	3,308	191,556	3,308	100.00%	1.73%
Maiden (Lincoln)	44	2	185,394	2	100.00%	0.00%
Manteo	1	1,434	196,665	1,434	100.00%	0.73%
Marietta	13	175	192,266	175	100.00%	0.09%
Marion	47	7,838	187,477	7,838	100.00%	4.18%
Mars Hill	47	1,869	187,477	1,869	100.00%	1.00%
Marshall	47	872	187,477	872	100.00%	0.47%
Marshville	35	2,402	189,794	2,402	100.00%	1.27%
Marvin	35	5,579	189,794	5,579	100.00%	2.94%
Matthews	37	27,198	183,991	27,198	100.00%	14.78%
Maxton (Robeson)	13	2,230	192,266	2,230	100.00%	1.16%
Maxton (Scotland)	25	196	197,991	196	100.00%	0.10%
Mayodan	30	2,478	198,458	2,478	100.00%	1.25%
Maysville	6	1,019	187,925	1,019	100.00%	0.54%
McAdenville	43	651	197,035	651	100.00%	0.33%
McDonald	13	113	192,266	113	100.00%	0.06%
McFarlan	25	117	197,991	117	100.00%	0.06%
Mebane (Alamance)	24	9,600	197,106	9,600	100.00%	4.87%
Mebane (Orange)	23	1,793	197,306	1,793	100.00%	0.91%
Mesic	2	220	183,118	220	100.00%	0.12%
Micro	10	441	181,798	441	100.00%	0.24%
Middleburg	3	133	182,039	133	100.00%	0.07%
Middlesex	11	822	190,179	822	100.00%	0.43%
Midland (Cabarrus)	36	3,073	189,509	3,073	100.00%	1.62%
Midland (Mecklenburg)	40	0	183,115	0	0.00%	0.00%
Midway	29	4,679	190,676	4,679	100.00%	2.45%
Mills River	48	6,802	185,166	6,802	100.00%	3.67%
Milton	30	166	198,458	166	100.00%	0.08%
Mineral Springs	35	2,639	189,794	2,639	100.00%	1.39%
Minnesott Beach	2	440	183,118	440	100.00%	0.24%
Mint Hill (Mecklenburg)	40	22,669	183,115	22,669	100.00%	12.38%
Mint Hill (Union)	36	53	189,509	53	100.00%	0.03%
Misenheimer	33	728	199,013	728	100.00%	0.37%
Mocksville	31	5,051	192,073	5,051	100.00%	2.63%

Senate Consensus Nonpartisan Map v3: Municipality - District

Municipality	District	Total Muni Pop	Total District Pop	Muni Pop in District	Percent of Muni Pop in District	Percent of District Pop in Muni
Momeyer	11	224	190,179	224	100.00%	0.12%
Monroe	35	32,797	189,794	32,797	100.00%	17.28%
Montreat	48	723	185,166	723	100.00%	0.39%
Mooresboro	44	311	185,394	311	100.00%	0.17%
Mooresville	34	32,711	197,843	32,711	100.00%	16.53%
Morehead City	2	8,661	183,118	8,661	100.00%	4.73%
Morganton	46	16,918	191,738	16,918	100.00%	8.82%
Morrisville (Durham)	20	0	184,237	0	0.00%	0.00%
Morrisville (Wake)	16	18,576	187,230	18,576	100.00%	9.92%
Morven	25	511	197,991	511	100.00%	0.26%
Mount Airy	30	10,388	198,458	9,838	94.71%	4.96%
	45	10,388	198,833	550	5.29%	0.28%
Mount Gilead	29	1,181	190,676	1,181	100.00%	0.62%
Mount Holly	43	13,656	197,035	11,715	85.79%	5.95%
	44	13,656	185,394	1,941	14.21%	1.05%
Mount Olive (Duplin)	10	51	181,798	51	100.00%	0.03%
Mount Olive (Wayne)	7	4,538	182,118	4,538	100.00%	2.49%
Mount Pleasant	36	1,652	189,509	1,652	100.00%	0.87%
Murfreesboro	1	2,835	196,665	2,835	100.00%	1.44%
Murphy	50	1,627	194,102	1,627	100.00%	0.84%
Nags Head	1	2,757	196,665	2,757	100.00%	1.40%
Nashville	11	5,352	190,179	5,352	100.00%	2.81%
Navassa	8	1,505	199,397	1,505	100.00%	0.75%
New Bern	2	29,524	183,118	29,524	100.00%	16.12%
New London	33	600	199,013	600	100.00%	0.30%
Newland	46	698	191,738	698	100.00%	0.36%
Newport	2	4,150	183,118	4,150	100.00%	2.27%
Newton	42	12,968	191,556	12,968	100.00%	6.77%
Newton Grove	10	569	181,798	569	100.00%	0.31%
Norlina	3	1,118	182,039	1,118	100.00%	0.61%
Norman	25	138	197,991	138	100.00%	0.07%
North Topsail Beach	6	743	187,925	743	100.00%	0.40%
North Wilkesboro	45	4,245	198,833	4,245	100.00%	2.13%
Northwest	8	735	199,397	735	100.00%	0.37%
Norwood	33	2,379	199,013	2,379	100.00%	1.20%
Oak City	3	317	182,039	317	100.00%	0.17%
Oak Island	8	6,783	199,397	6,783	100.00%	3.40%
Oak Ridge	27	6,185	199,608	6,185	100.00%	3.10%
Oakboro	33	1,859	199,013	1,859	100.00%	0.93%
Ocean Isle Beach	8	550	199,397	550	100.00%	0.28%
Old Fort	47	908	187,477	908	100.00%	0.48%
Oriental	2	900	183,118	900	100.00%	0.49%
Orrum	13	91	192,266	91	100.00%	0.05%
Ossipee	24	543	197,106	543	100.00%	0.28%
Oxford	22	8,461	182,730	8,461	100.00%	4.63%
Pantego	3	179	182,039	179	100.00%	0.10%
Parkton	13	436	192,266	436	100.00%	0.23%

Senate Consensus Nonpartisan Map v3: Municipality - District

Municipality	District	Total Muni Pop	Total District Pop	Muni Pop in District	Percent of Muni Pop in District	Percent of District Pop in Muni
Parmele	3	278	182,039	278	100.00%	0.15%
Patterson Springs	44	622	185,394	622	100.00%	0.34%
Peachland	25	437	197,991	437	100.00%	0.22%
Peletier	2	644	183,118	644	100.00%	0.35%
Pembroke	13	2,973	192,266	2,973	100.00%	1.55%
Pikeville	7	678	182,118	678	100.00%	0.37%
Pilot Mountain	30	1,477	198,458	1,477	100.00%	0.74%
Pine Knoll Shores	2	1,339	183,118	1,339	100.00%	0.73%
Pine Level	11	1,700	190,179	1,700	100.00%	0.89%
Pinebluff	25	1,337	197,991	1,337	100.00%	0.68%
Pinehurst	25	13,124	197,991	13,124	100.00%	6.63%
Pinetops	4	1,374	192,477	1,374	100.00%	0.71%
Pineville	39	7,479	181,402	7,479	100.00%	4.12%
Pink Hill	7	552	182,118	552	100.00%	0.30%
Pittsboro	23	3,743	197,306	3,743	100.00%	1.90%
Pleasant Garden	26	4,489	186,461	0	0.00%	0.00%
	27	4,489	199,608	4,489	100.00%	2.25%
Plymouth	1	3,878	196,665	3,878	100.00%	1.97%
Polkton	25	3,375	197,991	3,375	100.00%	1.70%
Polkville	44	545	185,394	545	100.00%	0.29%
Pollocksville	6	311	187,925	311	100.00%	0.17%
Powellsville	3	276	182,039	276	100.00%	0.15%
Princeton	10	1,194	181,798	1,194	100.00%	0.66%
Princeville	4	2,082	192,477	2,082	100.00%	1.08%
Proctorville	13	117	192,266	117	100.00%	0.06%
Raeford	21	4,611	183,514	4,611	100.00%	2.51%
Raleigh (Durham)	20	1,067	184,237	1,067	100.00%	0.58%
Raleigh (Wake)	14	402,825	198,654	137,686	34.18%	69.31%
	15	402,825	192,490	155,027	38.48%	80.54%
	16	402,825	187,230	91,243	22.65%	48.73%
	18	402,825	183,324	18,869	4.68%	10.29%
Ramseur	26	1,692	186,461	1,692	100.00%	0.91%
Randleman	26	4,113	186,461	4,113	100.00%	2.21%
Ranlo	43	3,434	197,035	3,434	100.00%	1.74%
Raynham	13	72	192,266	72	100.00%	0.04%
Red Cross	33	742	199,013	742	100.00%	0.37%
Red Oak	11	3,430	190,179	3,430	100.00%	1.80%
Red Springs (Hoke)	21	0	183,514	0	0.00%	0.00%
Red Springs (Robeson)	13	3,428	192,266	3,428	100.00%	1.78%
Reidsville	30	14,520	198,458	14,520	100.00%	7.32%
Rennert	13	383	192,266	383	100.00%	0.20%
Rhodhiss (Burke)	46	700	191,738	700	100.00%	0.37%
Rhodhiss (Caldwell)	46	370	191,738	370	100.00%	0.19%
Rich Square	3	958	182,039	958	100.00%	0.53%
Richfield	33	613	199,013	613	100.00%	0.31%
Richlands	6	1,520	187,925	1,520	100.00%	0.81%
River Bend	2	3,119	183,118	3,119	100.00%	1.70%

Senate Consensus Nonpartisan Map v3: Municipality - District

Municipality	District	Total Muni Pop	Total District Pop	Muni Pop in District	Percent of Muni Pop in District	Percent of District Pop in Muni
Roanoke Rapids	4	15,754	192,477	15,754	100.00%	8.18%
Robbins	25	1,097	197,991	1,097	100.00%	0.55%
Robbinsville	50	620	194,102	620	100.00%	0.32%
Robersonville	3	1,488	182,039	1,488	100.00%	0.82%
Rockingham	25	9,558	197,991	9,558	100.00%	4.83%
Rockwell	33	2,108	199,013	2,108	100.00%	1.06%
Rocky Mount (Edgecombe)	4	17,524	192,477	17,524	100.00%	9.10%
Rocky Mount (Nash)	11	39,953	190,179	39,953	100.00%	21.01%
Rolesville	18	3,786	183,324	3,786	100.00%	2.07%
Ronda	45	417	198,833	417	100.00%	0.21%
Roper	1	611	196,665	611	100.00%	0.31%
Rose Hill	10	1,626	181,798	1,626	100.00%	0.89%
Roseboro	10	1,191	181,798	1,191	100.00%	0.66%
Rosman	48	576	185,166	576	100.00%	0.31%
Rowland	13	1,037	192,266	1,037	100.00%	0.54%
Roxboro	22	8,362	182,730	8,362	100.00%	4.58%
Roxobel	3	240	182,039	240	100.00%	0.13%
Rural Hall	32	2,937	199,837	2,937	100.00%	1.47%
Ruth	47	440	187,477	440	100.00%	0.23%
Rutherford College	46	1,341	191,738	1,341	100.00%	0.70%
Rutherfordton	47	4,213	187,477	4,213	100.00%	2.25%
Salemburg	10	435	181,798	435	100.00%	0.24%
Salisbury	33	33,662	199,013	33,662	100.00%	16.91%
Saluda (Henderson)	48	12	185,166	12	100.00%	0.01%
Saluda (Polk)	47	701	187,477	701	100.00%	0.37%
Sandy Creek	8	260	199,397	260	100.00%	0.13%
Sandyfield	13	447	192,266	447	100.00%	0.23%
Sanford	12	28,094	187,221	28,094	100.00%	15.01%
Saratoga	4	408	192,477	408	100.00%	0.21%
Sawmills	46	5,240	191,738	5,240	100.00%	2.73%
Scotland Neck	4	2,059	192,477	2,059	100.00%	1.07%
Seaboard	3	632	182,039	632	100.00%	0.35%
Seagrove	26	228	186,461	228	100.00%	0.12%
Sedalia	24	623	197,106	623	100.00%	0.32%
Selma	11	6,073	190,179	6,073	100.00%	3.19%
Seven Devils (Avery)	46	28	191,738	28	100.00%	0.01%
Seven Devils (Watauga)	45	164	198,833	164	100.00%	0.08%
Seven Springs	7	110	182,118	110	100.00%	0.06%
Severn	3	276	182,039	276	100.00%	0.15%
Shallotte	8	3,675	199,397	3,675	100.00%	1.84%
Sharpsburg (Edgecombe)	4	209	192,477	209	100.00%	0.11%
Sharpsburg (Nash)	11	1,252	190,179	1,252	100.00%	0.66%
Sharpsburg (Wilson)	4	563	192,477	563	100.00%	0.29%
Shelby	44	20,323	185,394	20,323	100.00%	10.96%
Siler City	23	7,887	197,306	7,887	100.00%	4.00%
Simpson	5	416	189,510	416	100.00%	0.22%
Sims	4	282	192,477	282	100.00%	0.15%

District plan definition file: 'Senate Consensus Nonpartisan Map v3.asc', modified 09/13/2019 01:38:24 PM

Municipalities derive from the Census Bureau's 2010 Redistricting Data (P.L. 94-171) Shapefiles. Population figures are based on the associated Summary File.

Note that for the purposes of this report, portions of municipalities in different counties are treated separately.

Senate Consensus Nonpartisan Map v3: Municipality - District

Municipality	District	Total Muni Pop	Total District Pop	Muni Pop in District	Percent of Muni Pop in District	Percent of District Pop in Muni
Smithfield	11	10,966	190,179	10,966	100.00%	5.77%
Snow Hill	5	1,595	189,510	1,595	100.00%	0.84%
Southern Pines	25	12,334	197,991	12,334	100.00%	6.23%
Southern Shores	1	2,714	196,665	2,714	100.00%	1.38%
Southport	8	2,833	199,397	2,833	100.00%	1.42%
Sparta	45	1,770	198,833	1,770	100.00%	0.89%
Speed	4	80	192,477	80	100.00%	0.04%
Spencer	33	3,267	199,013	3,267	100.00%	1.64%
Spencer Mountain	43	37	197,035	37	100.00%	0.02%
Spindale	47	4,321	187,477	4,321	100.00%	2.30%
Spring Hope	11	1,320	190,179	1,320	100.00%	0.69%
Spring Lake	21	11,964	183,514	11,964	100.00%	6.52%
Spruce Pine	47	2,175	187,477	2,175	100.00%	1.16%
St. Helena	8	389	199,397	389	100.00%	0.20%
St. James	8	3,165	199,397	3,165	100.00%	1.59%
St. Pauls	13	2,035	192,266	2,035	100.00%	1.06%
Staley	26	393	186,461	393	100.00%	0.21%
Stallings (Mecklenburg)	40	399	183,115	399	100.00%	0.22%
Stallings (Union)	35	13,432	189,794	7,778	57.91%	4.10%
	36	13,432	189,509	5,654	42.09%	2.98%
Stanfield	33	1,486	199,013	1,486	100.00%	0.75%
Stanley	43	3,556	197,035	2,790	78.46%	1.42%
	44	3,556	185,394	766	21.54%	0.41%
Stantonsburg	4	784	192,477	784	100.00%	0.41%
Star	29	876	190,676	876	100.00%	0.46%
Statesville	34	24,532	197,843	24,532	100.00%	12.40%
Stedman	19	1,028	182,869	1,028	100.00%	0.56%
Stem	22	463	182,730	463	100.00%	0.25%
Stokesdale	27	5,047	199,608	5,047	100.00%	2.53%
Stoneville	30	1,056	198,458	1,056	100.00%	0.53%
Stonewall	2	281	183,118	281	100.00%	0.15%
Stovall	22	418	182,730	418	100.00%	0.23%
Sugar Mountain	46	198	191,738	198	100.00%	0.10%
Summerfield	27	10,232	199,608	10,232	100.00%	5.13%
Sunset Beach	8	3,572	199,397	3,572	100.00%	1.79%
Surf City (Onslow)	6	292	187,925	292	100.00%	0.16%
Surf City (Pender)	8	1,561	199,397	1,561	100.00%	0.78%
Swansboro	6	2,663	187,925	2,663	100.00%	1.42%
Swepsonville	24	1,154	197,106	1,154	100.00%	0.59%
Sylva	50	2,588	194,102	2,588	100.00%	1.33%
Tabor City	13	2,511	192,266	2,511	100.00%	1.31%
Tar Heel	8	117	199,397	117	100.00%	0.06%
Tarboro	4	11,415	192,477	11,415	100.00%	5.93%
Taylorsville	42	2,098	191,556	2,098	100.00%	1.10%
Taylortown	25	722	197,991	722	100.00%	0.36%
Teachey	10	376	181,798	376	100.00%	0.21%
Thomasville (Davidson)	29	26,493	190,676	26,493	100.00%	13.89%

District plan definition file: 'Senate Consensus Nonpartisan Map v3.asc', modified 09/13/2019 01:38:24 PM

Municipalities derive from the Census Bureau's 2010 Redistricting Data (P.L. 94-171) Shapefiles. Population figures are based on the associated Summary File.

Note that for the purposes of this report, portions of municipalities in different counties are treated separately.

Senate Consensus Nonpartisan Map v3: Municipality - District

Municipality	District	Total Muni Pop	Total District Pop	Muni Pop in District	Percent of Muni Pop in District	Percent of District Pop in Muni
Thomasville (Randolph)	26	264	186,461	264	100.00%	0.14%
Tobaccoville (Forsyth)	32	2,441	199,837	2,441	100.00%	1.22%
Tobaccoville (Stokes)	30	0	198,458	0	0.00%	0.00%
Topsail Beach	8	368	199,397	368	100.00%	0.18%
Trent Woods	2	4,155	183,118	4,155	100.00%	2.27%
Trenton	6	287	187,925	287	100.00%	0.15%
Trinity	26	6,614	186,461	6,614	100.00%	3.55%
Troutman	34	2,383	197,843	2,383	100.00%	1.20%
Troy	29	3,189	190,676	3,189	100.00%	1.67%
Tryon	47	1,646	187,477	1,646	100.00%	0.88%
Turkey	10	292	181,798	292	100.00%	0.16%
Unionville	35	5,929	189,794	5,843	98.55%	3.08%
	36	5,929	189,509	86	1.45%	0.05%
Valdese	46	4,490	191,738	4,490	100.00%	2.34%
Vanceboro	2	1,005	183,118	1,005	100.00%	0.55%
Vandemere	2	254	183,118	254	100.00%	0.14%
Varnamtown	8	541	199,397	541	100.00%	0.27%
Vass	25	720	197,991	720	100.00%	0.36%
Waco	44	321	185,394	321	100.00%	0.17%
Wade	19	556	182,869	556	100.00%	0.30%
Wadesboro	25	5,813	197,991	5,813	100.00%	2.94%
Wagram	25	840	197,991	840	100.00%	0.42%
Wake Forest (Franklin)	18	899	183,324	899	100.00%	0.49%
Wake Forest (Wake)	18	29,218	183,324	29,218	100.00%	15.94%
Walkertown	31	4,675	192,073	4,675	100.00%	2.43%
Wallace (Duplin)	10	3,880	181,798	3,880	100.00%	2.13%
Wallace (Pender)	8	0	199,397	0	0.00%	0.00%
Wallburg	29	3,047	190,676	3,047	100.00%	1.60%
Walnut Cove	30	1,425	198,458	1,425	100.00%	0.72%
Walnut Creek	7	835	182,118	835	100.00%	0.46%
Walstonburg	5	219	189,510	219	100.00%	0.12%
Warrenton	3	862	182,039	862	100.00%	0.47%
Warsaw	10	3,054	181,798	3,054	100.00%	1.68%
Washington	3	9,744	182,039	9,744	100.00%	5.35%
Washington Park	3	451	182,039	451	100.00%	0.25%
Watha	8	190	199,397	190	100.00%	0.10%
Waxhaw	35	9,859	189,794	9,859	100.00%	5.19%
Waynesville	50	9,869	194,102	9,869	100.00%	5.08%
Weaverville	49	3,120	192,982	3,120	100.00%	1.62%
Webster	50	363	194,102	363	100.00%	0.19%
Weddington (Mecklenburg)	39	7	181,402	7	100.00%	0.00%
Weddington (Union)	35	9,452	189,794	9,452	100.00%	4.98%
Weldon	4	1,655	192,477	1,655	100.00%	0.86%
Wendell	18	5,845	183,324	5,845	100.00%	3.19%
Wentworth	30	2,807	198,458	2,807	100.00%	1.41%
Wesley Chapel	35	7,463	189,794	7,463	100.00%	3.93%
West Jefferson	45	1,299	198,833	1,299	100.00%	0.65%

District plan definition file: 'Senate Consensus Nonpartisan Map v3.asc', modified 09/13/2019 01:38:24 PM

Municipalities derive from the Census Bureau's 2010 Redistricting Data (P.L. 94-171) Shapefiles. Population figures are based on the associated Summary File.

Note that for the purposes of this report, portions of municipalities in different counties are treated separately.

Senate Consensus Nonpartisan Map v3: Municipality - District

Municipality	District	Total Muni Pop	Total District Pop	Muni Pop in District	Percent of Muni Pop in District	Percent of District Pop in Muni
Whispering Pines	25	2,928	197,991	2,928	100.00%	1.48%
Whitakers (Edgecombe)	4	402	192,477	402	100.00%	0.21%
Whitakers (Nash)	11	342	190,179	342	100.00%	0.18%
White Lake	8	802	199,397	802	100.00%	0.40%
Whiteville	13	5,394	192,266	5,394	100.00%	2.81%
Whitsett	24	590	197,106	590	100.00%	0.30%
Wilkesboro	45	3,413	198,833	3,413	100.00%	1.72%
Williamston	3	5,511	182,039	5,511	100.00%	3.03%
Wilmington	9	106,476	198,108	106,476	100.00%	53.75%
Wilson	4	49,167	192,477	49,167	100.00%	25.54%
Wilson's Mills	11	2,277	190,179	2,277	100.00%	1.20%
Windsor	3	3,630	182,039	3,630	100.00%	1.99%
Winfall	1	594	196,665	594	100.00%	0.30%
Wingate	35	3,491	189,794	3,491	100.00%	1.84%
Winston-Salem	31	229,617	192,073	80,550	35.08%	41.94%
	32	229,617	199,837	149,067	64.92%	74.59%
Winterville	5	9,269	189,510	9,269	100.00%	4.89%
Winton	1	769	196,665	769	100.00%	0.39%
Woodfin	49	6,123	192,982	6,123	100.00%	3.17%
Woodland	3	809	182,039	809	100.00%	0.44%
Wrightsville Beach	9	2,477	198,108	2,477	100.00%	1.25%
Yadkinville	34	2,959	197,843	2,959	100.00%	1.50%
Yanceyville	30	2,039	198,458	2,039	100.00%	1.03%
Youngsville	18	1,157	183,324	1,157	100.00%	0.63%
Zebulon (Johnston)	11	0	190,179	0	0.00%	0.00%
Zebulon (Wake)	18	4,433	183,324	4,433	100.00%	2.42%
			Total:	**5,250,071**		

District plan definition file: 'Senate Consensus Nonpartisan Map v3.asc', modified 09/13/2019 01:38:24 PM

Municipalities derive from the Census Bureau's 2010 Redistricting Data (P.L. 94-171) Shapefiles. Population figures are based on the associated Summary File.

Note that for the purposes of this report, portions of municipalities in different counties are treated separately.

Senate Consensus Nonpartisan Map v3: District - Municipality

District	Municipality	Total District Pop	Total Muni Pop	District Pop in Muni	Percent District Pop in Muni	Percent Muni Pop in District
1	Ahoskie	196,665	5,039	5,039	2.56%	100.00%
	Cofield	196,665	413	413	0.21%	100.00%
	Columbia	196,665	891	891	0.45%	100.00%
	Como	196,665	91	91	0.05%	100.00%
	Creswell	196,665	276	276	0.14%	100.00%
	Duck	196,665	369	369	0.19%	100.00%
	Edenton	196,665	5,004	5,004	2.54%	100.00%
	Elizabeth City (Camden)	196,665	45	45	0.02%	100.00%
	Elizabeth City (Pasquotank)	196,665	18,638	18,638	9.48%	100.00%
	Gatesville	196,665	321	321	0.16%	100.00%
	Harrellsville	196,665	106	106	0.05%	100.00%
	Hertford	196,665	2,143	2,143	1.09%	100.00%
	Kill Devil Hills	196,665	6,683	6,683	3.40%	100.00%
	Kitty Hawk	196,665	3,272	3,272	1.66%	100.00%
	Manteo	196,665	1,434	1,434	0.73%	100.00%
	Murfreesboro	196,665	2,835	2,835	1.44%	100.00%
	Nags Head	196,665	2,757	2,757	1.40%	100.00%
	Plymouth	196,665	3,878	3,878	1.97%	100.00%
	Roper	196,665	611	611	0.31%	100.00%
	Southern Shores	196,665	2,714	2,714	1.38%	100.00%
	Winfall	196,665	594	594	0.30%	100.00%
	Winton	196,665	769	769	0.39%	100.00%
2	Alliance	183,118	776	776	0.42%	100.00%
	Arapahoe	183,118	556	556	0.30%	100.00%
	Atlantic Beach	183,118	1,495	1,495	0.82%	100.00%
	Bayboro	183,118	1,263	1,263	0.69%	100.00%
	Beaufort	183,118	4,039	4,039	2.21%	100.00%
	Bogue	183,118	684	684	0.37%	100.00%
	Bridgeton	183,118	454	454	0.25%	100.00%
	Cape Carteret	183,118	1,917	1,917	1.05%	100.00%
	Cedar Point	183,118	1,279	1,279	0.70%	100.00%
	Cove City	183,118	399	399	0.22%	100.00%
	Dover	183,118	401	401	0.22%	100.00%
	Emerald Isle	183,118	3,655	3,655	2.00%	100.00%
	Grantsboro	183,118	688	688	0.38%	100.00%
	Havelock	183,118	20,735	20,735	11.32%	100.00%
	Indian Beach	183,118	112	112	0.06%	100.00%
	Mesic	183,118	220	220	0.12%	100.00%
	Minnesott Beach	183,118	440	440	0.24%	100.00%
	Morehead City	183,118	8,661	8,661	4.73%	100.00%
	New Bern	183,118	29,524	29,524	16.12%	100.00%
	Newport	183,118	4,150	4,150	2.27%	100.00%
	Oriental	183,118	900	900	0.49%	100.00%
	Peletier	183,118	644	644	0.35%	100.00%
	Pine Knoll Shores	183,118	1,339	1,339	0.73%	100.00%
	River Bend	183,118	3,119	3,119	1.70%	100.00%
	Stonewall	183,118	281	281	0.15%	100.00%

District plan definition file: 'Senate Consensus Nonpartisan Map v3.asc', modified 09/13/2019 01:38:24 PM

Municipalities derive from the Census Bureau's 2010 Redistricting Data (P.L. 94-171) Shapefiles. Population figures are based on the associated Summary File.

Note that for the purposes of this report, portions of municipalities in different counties are treated separately.

Senate Consensus Nonpartisan Map v3: District - Municipality

District	Municipality	Total District Pop	Total Muni Pop	District Pop in Muni	Percent District Pop in Muni	Percent Muni Pop in District
2	Trent Woods	183,118	4,155	4,155	2.27%	100.00%
	Vanceboro	183,118	1,005	1,005	0.55%	100.00%
	Vandemere	183,118	254	254	0.14%	100.00%
3	Askewville	182,039	241	241	0.13%	100.00%
	Aulander	182,039	895	895	0.49%	100.00%
	Aurora	182,039	520	520	0.29%	100.00%
	Bath	182,039	249	249	0.14%	100.00%
	Bear Grass	182,039	73	73	0.04%	100.00%
	Belhaven	182,039	1,688	1,688	0.93%	100.00%
	Chocowinity	182,039	820	820	0.45%	100.00%
	Colerain	182,039	204	204	0.11%	100.00%
	Conway	182,039	836	836	0.46%	100.00%
	Everetts	182,039	164	164	0.09%	100.00%
	Garysburg	182,039	1,057	1,057	0.58%	100.00%
	Gaston	182,039	1,152	1,152	0.63%	100.00%
	Hamilton	182,039	408	408	0.22%	100.00%
	Hassell	182,039	84	84	0.05%	100.00%
	Henderson	182,039	15,368	15,368	8.44%	100.00%
	Jackson	182,039	513	513	0.28%	100.00%
	Jamesville	182,039	491	491	0.27%	100.00%
	Kelford	182,039	251	251	0.14%	100.00%
	Kittrell	182,039	467	467	0.26%	100.00%
	Lasker	182,039	122	122	0.07%	100.00%
	Lewiston Woodville	182,039	549	549	0.30%	100.00%
	Macon	182,039	119	119	0.07%	100.00%
	Middleburg	182,039	133	133	0.07%	100.00%
	Norlina	182,039	1,118	1,118	0.61%	100.00%
	Oak City	182,039	317	317	0.17%	100.00%
	Pantego	182,039	179	179	0.10%	100.00%
	Parmele	182,039	278	278	0.15%	100.00%
	Powellsville	182,039	276	276	0.15%	100.00%
	Rich Square	182,039	958	958	0.53%	100.00%
	Robersonville	182,039	1,488	1,488	0.82%	100.00%
	Roxobel	182,039	240	240	0.13%	100.00%
	Seaboard	182,039	632	632	0.35%	100.00%
	Severn	182,039	276	276	0.15%	100.00%
	Warrenton	182,039	862	862	0.47%	100.00%
	Washington	182,039	9,744	9,744	5.35%	100.00%
	Washington Park	182,039	451	451	0.25%	100.00%
	Williamston	182,039	5,511	5,511	3.03%	100.00%
	Windsor	182,039	3,630	3,630	1.99%	100.00%
	Woodland	182,039	809	809	0.44%	100.00%
4	Black Creek	192,477	769	769	0.40%	100.00%
	Conetoe	192,477	294	294	0.15%	100.00%
	Elm City	192,477	1,298	1,298	0.67%	100.00%
	Enfield	192,477	2,532	2,532	1.32%	100.00%
	Halifax	192,477	234	234	0.12%	100.00%
	Hobgood	192,477	348	348	0.18%	100.00%

District plan definition file: 'Senate Consensus Nonpartisan Map v3.asc', modified 09/13/2019 01:38:24 PM

Municipalities derive from the Census Bureau's 2010 Redistricting Data (P.L. 94-171) Shapefiles. Population figures are based on the associated Summary File.

Note that for the purposes of this report, portions of municipalities in different counties are treated separately.

Senate Consensus Nonpartisan Map v3: District - Municipality

District	Municipality	Total District Pop	Total Muni Pop	District Pop in Muni	Percent District Pop in Muni	Percent Muni Pop in District
4	Kenly (Wilson)	192,477	163	163	0.08%	100.00%
	Leggett	192,477	60	60	0.03%	100.00%
	Littleton	192,477	674	674	0.35%	100.00%
	Lucama	192,477	1,108	1,108	0.58%	100.00%
	Macclesfield	192,477	471	471	0.24%	100.00%
	Pinetops	192,477	1,374	1,374	0.71%	100.00%
	Princeville	192,477	2,082	2,082	1.08%	100.00%
	Roanoke Rapids	192,477	15,754	15,754	8.18%	100.00%
	Rocky Mount (Edgecombe)	192,477	17,524	17,524	9.10%	100.00%
	Saratoga	192,477	408	408	0.21%	100.00%
	Scotland Neck	192,477	2,059	2,059	1.07%	100.00%
	Sharpsburg (Edgecombe)	192,477	209	209	0.11%	100.00%
	Sharpsburg (Wilson)	192,477	563	563	0.29%	100.00%
	Sims	192,477	282	282	0.15%	100.00%
	Speed	192,477	80	80	0.04%	100.00%
	Stantonsburg	192,477	784	784	0.41%	100.00%
	Tarboro	192,477	11,415	11,415	5.93%	100.00%
	Weldon	192,477	1,655	1,655	0.86%	100.00%
	Whitakers (Edgecombe)	192,477	402	402	0.21%	100.00%
	Wilson	192,477	49,167	49,167	25.54%	100.00%
5	Ayden	189,510	4,932	4,932	2.60%	100.00%
	Bethel	189,510	1,577	1,577	0.83%	100.00%
	Falkland	189,510	96	96	0.05%	100.00%
	Farmville	189,510	4,654	4,654	2.46%	100.00%
	Fountain	189,510	427	427	0.23%	100.00%
	Greenville	189,510	84,554	84,554	44.62%	100.00%
	Grifton (Pitt)	189,510	2,431	2,431	1.28%	100.00%
	Grimesland	189,510	441	441	0.23%	100.00%
	Hookerton	189,510	409	409	0.22%	100.00%
	Simpson	189,510	416	416	0.22%	100.00%
	Snow Hill	189,510	1,595	1,595	0.84%	100.00%
	Walstonburg	189,510	219	219	0.12%	100.00%
	Winterville	189,510	9,269	9,269	4.89%	100.00%
6	Holly Ridge	187,925	1,268	1,268	0.67%	100.00%
	Jacksonville	187,925	70,145	70,145	37.33%	100.00%
	Maysville	187,925	1,019	1,019	0.54%	100.00%
	North Topsail Beach	187,925	743	743	0.40%	100.00%
	Pollocksville	187,925	311	311	0.17%	100.00%
	Richlands	187,925	1,520	1,520	0.81%	100.00%
	Surf City (Onslow)	187,925	292	292	0.16%	100.00%
	Swansboro	187,925	2,663	2,663	1.42%	100.00%
	Trenton	187,925	287	287	0.15%	100.00%
7	Eureka	182,118	197	197	0.11%	100.00%
	Fremont	182,118	1,255	1,255	0.69%	100.00%
	Goldsboro	182,118	36,437	36,437	20.01%	100.00%
	Grifton (Lenoir)	182,118	186	186	0.10%	100.00%
	Kinston	182,118	21,677	21,677	11.90%	100.00%
	La Grange	182,118	2,873	2,873	1.58%	100.00%

District plan definition file: 'Senate Consensus Nonpartisan Map v3.asc', modified 09/13/2019 01:38:24 PM

Municipalities derive from the Census Bureau's 2010 Redistricting Data (P.L. 94-171) Shapefiles. Population figures are based on the associated Summary File.

Note that for the purposes of this report, portions of municipalities in different counties are treated separately.

Senate Consensus Nonpartisan Map v3: District - Municipality

District	Municipality	Total District Pop	Total Muni Pop	District Pop in Muni	Percent District Pop in Muni	Percent Muni Pop in District
7	Mount Olive (Wayne)	182,118	4,538	4,538	2.49%	100.00%
	Pikeville	182,118	678	678	0.37%	100.00%
	Pink Hill	182,118	552	552	0.30%	100.00%
	Seven Springs	182,118	110	110	0.06%	100.00%
	Walnut Creek	182,118	835	835	0.46%	100.00%
8	Atkinson	199,397	299	299	0.15%	100.00%
	Bald Head Island	199,397	158	158	0.08%	100.00%
	Belville	199,397	1,936	1,936	0.97%	100.00%
	Bladenboro	199,397	1,750	1,750	0.88%	100.00%
	Boiling Spring Lakes	199,397	5,372	5,372	2.69%	100.00%
	Bolivia	199,397	143	143	0.07%	100.00%
	Burgaw	199,397	3,872	3,872	1.94%	100.00%
	Calabash	199,397	1,786	1,786	0.90%	100.00%
	Carolina Shores	199,397	3,048	3,048	1.53%	100.00%
	Caswell Beach	199,397	398	398	0.20%	100.00%
	Clarkton	199,397	837	837	0.42%	100.00%
	Dublin	199,397	338	338	0.17%	100.00%
	East Arcadia	199,397	487	487	0.24%	100.00%
	Elizabethtown	199,397	3,583	3,583	1.80%	100.00%
	Holden Beach	199,397	575	575	0.29%	100.00%
	Leland	199,397	13,527	13,527	6.78%	100.00%
	Navassa	199,397	1,505	1,505	0.75%	100.00%
	Northwest	199,397	735	735	0.37%	100.00%
	Oak Island	199,397	6,783	6,783	3.40%	100.00%
	Ocean Isle Beach	199,397	550	550	0.28%	100.00%
	Sandy Creek	199,397	260	260	0.13%	100.00%
	Shallotte	199,397	3,675	3,675	1.84%	100.00%
	Southport	199,397	2,833	2,833	1.42%	100.00%
	St. Helena	199,397	389	389	0.20%	100.00%
	St. James	199,397	3,165	3,165	1.59%	100.00%
	Sunset Beach	199,397	3,572	3,572	1.79%	100.00%
	Surf City (Pender)	199,397	1,561	1,561	0.78%	100.00%
	Tar Heel	199,397	117	117	0.06%	100.00%
	Topsail Beach	199,397	368	368	0.18%	100.00%
	Varnamtown	199,397	541	541	0.27%	100.00%
	Wallace (Pender)	199,397	0	0	0.00%	0.00%
	Watha	199,397	190	190	0.10%	100.00%
	White Lake	199,397	802	802	0.40%	100.00%
9	Carolina Beach	198,108	5,706	5,706	2.88%	100.00%
	Kure Beach	198,108	2,012	2,012	1.02%	100.00%
	Wilmington	198,108	106,476	106,476	53.75%	100.00%
	Wrightsville Beach	198,108	2,477	2,477	1.25%	100.00%
10	Autryville	181,798	196	196	0.11%	100.00%
	Benson (Johnston)	181,798	3,311	3,311	1.82%	100.00%
	Beulaville	181,798	1,296	1,296	0.71%	100.00%
	Calypso	181,798	538	538	0.30%	100.00%
	Clinton	181,798	8,639	8,639	4.75%	100.00%
	Faison (Duplin)	181,798	961	961	0.53%	100.00%

District plan definition file: 'Senate Consensus Nonpartisan Map v3.asc', modified 09/13/2019 01:38:24 PM

Municipalities derive from the Census Bureau's 2010 Redistricting Data (P.L. 94-171) Shapefiles. Population figures are based on the associated Summary File.

Note that for the purposes of this report, portions of municipalities in different counties are treated separately.

Senate Consensus Nonpartisan Map v3: District - Municipality

District	Municipality	Total District Pop	Total Muni Pop	District Pop in Muni	Percent District Pop in Muni	Percent Muni Pop in District
10	Faison (Sampson)	181,798	0	0	0.00%	0.00%
	Falcon (Sampson)	181,798	0	0	0.00%	0.00%
	Four Oaks	181,798	1,921	1,921	1.06%	100.00%
	Garland	181,798	625	625	0.34%	100.00%
	Greenevers	181,798	634	634	0.35%	100.00%
	Harrells (Duplin)	181,798	23	23	0.01%	100.00%
	Harrells (Sampson)	181,798	179	179	0.10%	100.00%
	Kenansville	181,798	855	855	0.47%	100.00%
	Kenly (Johnston)	181,798	1,176	1,176	0.65%	100.00%
	Magnolia	181,798	939	939	0.52%	100.00%
	Micro	181,798	441	441	0.24%	100.00%
	Mount Olive (Duplin)	181,798	51	51	0.03%	100.00%
	Newton Grove	181,798	569	569	0.31%	100.00%
	Princeton	181,798	1,194	1,194	0.66%	100.00%
	Rose Hill	181,798	1,626	1,626	0.89%	100.00%
	Roseboro	181,798	1,191	1,191	0.66%	100.00%
	Salemburg	181,798	435	435	0.24%	100.00%
	Teachey	181,798	376	376	0.21%	100.00%
	Turkey	181,798	292	292	0.16%	100.00%
	Wallace (Duplin)	181,798	3,880	3,880	2.13%	100.00%
	Warsaw	181,798	3,054	3,054	1.68%	100.00%
11	Archer Lodge	190,179	4,292	4,292	2.26%	100.00%
	Bailey	190,179	569	569	0.30%	100.00%
	Castalia	190,179	268	268	0.14%	100.00%
	Clayton (Johnston)	190,179	16,116	16,116	8.47%	100.00%
	Dortches	190,179	935	935	0.49%	100.00%
	Middlesex	190,179	822	822	0.43%	100.00%
	Momeyer	190,179	224	224	0.12%	100.00%
	Nashville	190,179	5,352	5,352	2.81%	100.00%
	Pine Level	190,179	1,700	1,700	0.89%	100.00%
	Red Oak	190,179	3,430	3,430	1.80%	100.00%
	Rocky Mount (Nash)	190,179	39,953	39,953	21.01%	100.00%
	Selma	190,179	6,073	6,073	3.19%	100.00%
	Sharpsburg (Nash)	190,179	1,252	1,252	0.66%	100.00%
	Smithfield	190,179	10,966	10,966	5.77%	100.00%
	Spring Hope	190,179	1,320	1,320	0.69%	100.00%
	Whitakers (Nash)	190,179	342	342	0.18%	100.00%
	Wilson's Mills	190,179	2,277	2,277	1.20%	100.00%
	Zebulon (Johnston)	190,179	0	0	0.00%	0.00%
12	Angier (Harnett)	187,221	4,247	4,247	2.27%	100.00%
	Benson (Harnett)	187,221	0	0	0.00%	0.00%
	Broadway (Harnett)	187,221	25	25	0.01%	100.00%
	Broadway (Lee)	187,221	1,204	1,204	0.64%	100.00%
	Coats	187,221	2,112	2,112	1.13%	100.00%
	Dunn	187,221	9,263	9,263	4.95%	100.00%
	Erwin	187,221	4,405	4,405	2.35%	100.00%
	Lillington	187,221	3,194	3,194	1.71%	100.00%
	Sanford	187,221	28,094	28,094	15.01%	100.00%

District plan definition file: 'Senate Consensus Nonpartisan Map v3.asc', modified 09/13/2019 01:38:24 PM

Municipalities derive from the Census Bureau's 2010 Redistricting Data (P.L. 94-171) Shapefiles. Population figures are based on the associated Summary File.

Note that for the purposes of this report, portions of municipalities in different counties are treated separately.

Senate Consensus Nonpartisan Map v3: District - Municipality

District	Municipality	Total District Pop	Total Muni Pop	District Pop in Muni	Percent District Pop in Muni	Percent Muni Pop in District
13	Boardman	192,266	157	157	0.08%	100.00%
	Bolton	192,266	691	691	0.36%	100.00%
	Brunswick	192,266	1,119	1,119	0.58%	100.00%
	Cerro Gordo	192,266	207	207	0.11%	100.00%
	Chadbourn	192,266	1,856	1,856	0.97%	100.00%
	Fair Bluff	192,266	951	951	0.49%	100.00%
	Fairmont	192,266	2,663	2,663	1.39%	100.00%
	Lake Waccamaw	192,266	1,480	1,480	0.77%	100.00%
	Lumber Bridge	192,266	94	94	0.05%	100.00%
	Lumberton	192,266	21,542	21,542	11.20%	100.00%
	Marietta	192,266	175	175	0.09%	100.00%
	Maxton (Robeson)	192,266	2,230	2,230	1.16%	100.00%
	McDonald	192,266	113	113	0.06%	100.00%
	Orrum	192,266	91	91	0.05%	100.00%
	Parkton	192,266	436	436	0.23%	100.00%
	Pembroke	192,266	2,973	2,973	1.55%	100.00%
	Proctorville	192,266	117	117	0.06%	100.00%
	Raynham	192,266	72	72	0.04%	100.00%
	Red Springs (Robeson)	192,266	3,428	3,428	1.78%	100.00%
	Rennert	192,266	383	383	0.20%	100.00%
	Rowland	192,266	1,037	1,037	0.54%	100.00%
	Sandyfield	192,266	447	447	0.23%	100.00%
	St. Pauls	192,266	2,035	2,035	1.06%	100.00%
	Tabor City	192,266	2,511	2,511	1.31%	100.00%
	Whiteville	192,266	5,394	5,394	2.81%	100.00%
14	Cary (Wake)	198,654	133,812	0	0.00%	0.00%
	Garner	198,654	25,745	25,745	12.96%	100.00%
	Knightdale	198,654	11,401	0	0.00%	0.00%
	Raleigh (Wake)	198,654	402,825	137,686	69.31%	34.18%
15	Raleigh (Wake)	192,490	402,825	155,027	80.54%	38.48%
16	Cary (Wake)	187,230	133,812	69,930	37.35%	52.26%
	Durham (Wake)	187,230	0	0	0.00%	0.00%
	Morrisville (Wake)	187,230	18,576	18,576	9.92%	100.00%
	Raleigh (Wake)	187,230	402,825	91,243	48.73%	22.65%
17	Angier (Wake)	199,914	103	103	0.05%	100.00%
	Apex	199,914	37,476	37,476	18.75%	100.00%
	Cary (Wake)	199,914	133,812	63,882	31.95%	47.74%
	Fuquay-Varina	199,914	17,937	17,937	8.97%	100.00%
	Holly Springs	199,914	24,661	24,661	12.34%	100.00%
18	Bunn	183,324	344	344	0.19%	100.00%
	Centerville	183,324	89	89	0.05%	100.00%
	Clayton (Wake)	183,324	0	0	0.00%	0.00%
	Franklinton	183,324	2,023	2,023	1.10%	100.00%
	Knightdale	183,324	11,401	11,401	6.22%	100.00%
	Louisburg	183,324	3,359	3,359	1.83%	100.00%
	Raleigh (Wake)	183,324	402,825	18,869	10.29%	4.68%
	Rolesville	183,324	3,786	3,786	2.07%	100.00%
	Wake Forest (Franklin)	183,324	899	899	0.49%	100.00%

District plan definition file: 'Senate Consensus Nonpartisan Map v3.asc', modified 09/13/2019 01:38:24 PM

Municipalities derive from the Census Bureau's 2010 Redistricting Data (P.L. 94-171) Shapefiles. Population figures are based on the associated Summary File. Note that for the purposes of this report, portions of municipalities in different counties are treated separately.

Senate Consensus Nonpartisan Map v3: District - Municipality

District	Municipality	Total District Pop	Total Muni Pop	District Pop in Muni	Percent District Pop in Muni	Percent Muni Pop in District
18	Wake Forest (Wake)	183,324	29,218	29,218	15.94%	100.00%
	Wendell	183,324	5,845	5,845	3.19%	100.00%
	Youngsville	183,324	1,157	1,157	0.63%	100.00%
	Zebulon (Wake)	183,324	4,433	4,433	2.42%	100.00%
19	Eastover	182,869	3,628	3,628	1.98%	100.00%
	Falcon (Cumberland)	182,869	258	258	0.14%	100.00%
	Fayetteville	182,869	200,564	85,424	46.71%	42.59%
	Godwin	182,869	139	139	0.08%	100.00%
	Hope Mills	182,869	15,176	15,176	8.30%	100.00%
	Linden	182,869	130	130	0.07%	100.00%
	Stedman	182,869	1,028	1,028	0.56%	100.00%
	Wade	182,869	556	556	0.30%	100.00%
20	Chapel Hill (Durham)	184,237	2,836	2,836	1.54%	100.00%
	Durham (Durham)	184,237	228,300	166,605	90.43%	72.98%
	Morrisville (Durham)	184,237	0	0	0.00%	0.00%
	Raleigh (Durham)	184,237	1,067	1,067	0.58%	100.00%
21	Fayetteville	183,514	200,564	115,140	62.74%	57.41%
	Raeford	183,514	4,611	4,611	2.51%	100.00%
	Red Springs (Hoke)	183,514	0	0	0.00%	0.00%
	Spring Lake	183,514	11,964	11,964	6.52%	100.00%
22	Butner	182,730	7,591	7,591	4.15%	100.00%
	Creedmoor	182,730	4,124	4,124	2.26%	100.00%
	Durham (Durham)	182,730	228,300	61,695	33.76%	27.02%
	Oxford	182,730	8,461	8,461	4.63%	100.00%
	Roxboro	182,730	8,362	8,362	4.58%	100.00%
	Stem	182,730	463	463	0.25%	100.00%
	Stovall	182,730	418	418	0.23%	100.00%
23	Carrboro	197,306	19,582	19,582	9.92%	100.00%
	Cary (Chatham)	197,306	1,422	1,422	0.72%	100.00%
	Chapel Hill (Orange)	197,306	54,397	54,397	27.57%	100.00%
	Durham (Orange)	197,306	30	30	0.02%	100.00%
	Goldston	197,306	268	268	0.14%	100.00%
	Hillsborough	197,306	6,087	6,087	3.09%	100.00%
	Mebane (Orange)	197,306	1,793	1,793	0.91%	100.00%
	Pittsboro	197,306	3,743	3,743	1.90%	100.00%
	Siler City	197,306	7,887	7,887	4.00%	100.00%
24	Alamance	197,106	951	951	0.48%	100.00%
	Burlington (Alamance)	197,106	49,308	49,308	25.02%	100.00%
	Burlington (Guilford)	197,106	655	655	0.33%	100.00%
	Elon	197,106	9,419	9,419	4.78%	100.00%
	Gibsonville (Alamance)	197,106	3,148	3,148	1.60%	100.00%
	Gibsonville (Guilford)	197,106	3,262	3,262	1.65%	100.00%
	Graham	197,106	14,153	14,153	7.18%	100.00%
	Green Level	197,106	2,100	2,100	1.07%	100.00%
	Greensboro	197,106	269,666	4,510	2.29%	1.67%
	Haw River	197,106	2,298	2,298	1.17%	100.00%
	Mebane (Alamance)	197,106	9,600	9,600	4.87%	100.00%
	Ossipee	197,106	543	543	0.28%	100.00%

District plan definition file: 'Senate Consensus Nonpartisan Map v3.asc', modified 09/13/2019 01:38:24 PM

Municipalities derive from the Census Bureau's 2010 Redistricting Data (P.L. 94-171) Shapefiles. Population figures are based on the associated Summary File. Note that for the purposes of this report, portions of municipalities in different counties are treated separately.

Senate Consensus Nonpartisan Map v3: District - Municipality

District	Municipality	Total District Pop	Total Muni Pop	District Pop in Muni	Percent District Pop in Muni	Percent Muni Pop in District
24	Sedalia	197,106	623	623	0.32%	100.00%
	Swepsonville	197,106	1,154	1,154	0.59%	100.00%
	Whitsett	197,106	590	590	0.30%	100.00%
25	Aberdeen	197,991	6,350	6,350	3.21%	100.00%
	Ansonville	197,991	631	631	0.32%	100.00%
	Cameron	197,991	285	285	0.14%	100.00%
	Carthage	197,991	2,205	2,205	1.11%	100.00%
	Dobbins Heights	197,991	866	866	0.44%	100.00%
	East Laurinburg	197,991	300	300	0.15%	100.00%
	Ellerbe	197,991	1,054	1,054	0.53%	100.00%
	Foxfire	197,991	902	902	0.46%	100.00%
	Gibson	197,991	540	540	0.27%	100.00%
	Hamlet	197,991	6,495	6,495	3.28%	100.00%
	Hoffman	197,991	588	588	0.30%	100.00%
	Laurinburg	197,991	15,962	15,962	8.06%	100.00%
	Lilesville	197,991	536	536	0.27%	100.00%
	Maxton (Scotland)	197,991	196	196	0.10%	100.00%
	McFarlan	197,991	117	117	0.06%	100.00%
	Morven	197,991	511	511	0.26%	100.00%
	Norman	197,991	138	138	0.07%	100.00%
	Peachland	197,991	437	437	0.22%	100.00%
	Pinebluff	197,991	1,337	1,337	0.68%	100.00%
	Pinehurst	197,991	13,124	13,124	6.63%	100.00%
	Polkton	197,991	3,375	3,375	1.70%	100.00%
	Robbins	197,991	1,097	1,097	0.55%	100.00%
	Rockingham	197,991	9,558	9,558	4.83%	100.00%
	Southern Pines	197,991	12,334	12,334	6.23%	100.00%
	Taylortown	197,991	722	722	0.36%	100.00%
	Vass	197,991	720	720	0.36%	100.00%
	Wadesboro	197,991	5,813	5,813	2.94%	100.00%
	Wagram	197,991	840	840	0.42%	100.00%
	Whispering Pines	197,991	2,928	2,928	1.48%	100.00%
26	Archdale (Guilford)	186,461	333	333	0.18%	100.00%
	Archdale (Randolph)	186,461	11,082	11,082	5.94%	100.00%
	Asheboro	186,461	25,012	25,012	13.41%	100.00%
	Franklinville	186,461	1,164	1,164	0.62%	100.00%
	High Point (Guilford)	186,461	99,042	35,543	19.06%	35.89%
	High Point (Randolph)	186,461	11	11	0.01%	100.00%
	Jamestown	186,461	3,382	3,363	1.80%	99.44%
	Liberty	186,461	2,656	2,656	1.42%	100.00%
	Pleasant Garden	186,461	4,489	0	0.00%	0.00%
	Ramseur	186,461	1,692	1,692	0.91%	100.00%
	Randleman	186,461	4,113	4,113	2.21%	100.00%
	Seagrove	186,461	228	228	0.12%	100.00%
	Staley	186,461	393	393	0.21%	100.00%
	Thomasville (Randolph)	186,461	264	264	0.14%	100.00%
	Trinity	186,461	6,614	6,614	3.55%	100.00%
27	Greensboro	199,608	269,666	67,211	33.67%	24.92%

District plan definition file: 'Senate Consensus Nonpartisan Map v3.asc', modified 09/13/2019 01:38:24 PM

Municipalities derive from the Census Bureau's 2010 Redistricting Data (P.L. 94-171) Shapefiles. Population figures are based on the associated Summary File.

Note that for the purposes of this report, portions of municipalities in different counties are treated separately.

Senate Consensus Nonpartisan Map v3: District - Municipality

District	Municipality	Total District Pop	Total Muni Pop	District Pop in Muni	Percent District Pop in Muni	Percent Muni Pop in District
27	High Point (Guilford)	199,608	99,042	63,499	31.81%	64.11%
	Jamestown	199,608	3,382	19	0.01%	0.56%
	Kernersville (Guilford)	199,608	52	52	0.03%	100.00%
	Oak Ridge	199,608	6,185	6,185	3.10%	100.00%
	Pleasant Garden	199,608	4,489	4,489	2.25%	100.00%
	Stokesdale	199,608	5,047	5,047	2.53%	100.00%
	Summerfield	199,608	10,232	10,232	5.13%	100.00%
28	Greensboro	198,114	269,666	197,945	99.91%	73.40%
29	Biscoe	190,676	1,700	1,700	0.89%	100.00%
	Candor	190,676	840	840	0.44%	100.00%
	Denton	190,676	1,636	1,636	0.86%	100.00%
	High Point (Davidson)	190,676	5,310	5,310	2.78%	100.00%
	Lexington	190,676	18,931	18,931	9.93%	100.00%
	Midway	190,676	4,679	4,679	2.45%	100.00%
	Mount Gilead	190,676	1,181	1,181	0.62%	100.00%
	Star	190,676	876	876	0.46%	100.00%
	Thomasville (Davidson)	190,676	26,493	26,493	13.89%	100.00%
	Troy	190,676	3,189	3,189	1.67%	100.00%
	Wallburg	190,676	3,047	3,047	1.60%	100.00%
30	Danbury	198,458	189	189	0.10%	100.00%
	Eden	198,458	15,527	15,527	7.82%	100.00%
	King (Stokes)	198,458	6,285	6,285	3.17%	100.00%
	Madison	198,458	2,246	2,246	1.13%	100.00%
	Mayodan	198,458	2,478	2,478	1.25%	100.00%
	Milton	198,458	166	166	0.08%	100.00%
	Mount Airy	198,458	10,388	9,838	4.96%	94.71%
	Pilot Mountain	198,458	1,477	1,477	0.74%	100.00%
	Reidsville	198,458	14,520	14,520	7.32%	100.00%
	Stoneville	198,458	1,056	1,056	0.53%	100.00%
	Tobaccoville (Stokes)	198,458	0	0	0.00%	0.00%
	Walnut Cove	198,458	1,425	1,425	0.72%	100.00%
	Wentworth	198,458	2,807	2,807	1.41%	100.00%
	Yanceyville	198,458	2,039	2,039	1.03%	100.00%
31	Bermuda Run	192,073	1,725	1,725	0.90%	100.00%
	Clemmons	192,073	18,627	4,592	2.39%	24.65%
	Cooleemee	192,073	960	960	0.50%	100.00%
	High Point (Forsyth)	192,073	8	8	0.00%	100.00%
	Kernersville (Forsyth)	192,073	23,071	23,071	12.01%	100.00%
	Mocksville	192,073	5,051	5,051	2.63%	100.00%
	Walkertown	192,073	4,675	4,675	2.43%	100.00%
	Winston-Salem	192,073	229,617	80,550	41.94%	35.08%
32	Bethania	199,837	328	328	0.16%	100.00%
	Clemmons	199,837	18,627	14,035	7.02%	75.35%
	King (Forsyth)	199,837	619	619	0.31%	100.00%
	Lewisville	199,837	12,639	12,639	6.32%	100.00%
	Rural Hall	199,837	2,937	2,937	1.47%	100.00%
	Tobaccoville (Forsyth)	199,837	2,441	2,441	1.22%	100.00%
	Winston-Salem	199,837	229,617	149,067	74.59%	64.92%

District plan definition file: 'Senate Consensus Nonpartisan Map v3.asc', modified 09/13/2019 01:38:24 PM

Municipalities derive from the Census Bureau's 2010 Redistricting Data (P.L. 94-171) Shapefiles. Population figures are based on the associated Summary File.

Note that for the purposes of this report, portions of municipalities in different counties are treated separately.

Senate Consensus Nonpartisan Map v3: District - Municipality

District	Municipality	Total District Pop	Total Muni Pop	District Pop in Muni	Percent District Pop in Muni	Percent Muni Pop in District
33	Albemarle	199,013	15,903	15,903	7.99%	100.00%
	Badin	199,013	1,974	1,974	0.99%	100.00%
	China Grove	199,013	3,563	3,563	1.79%	100.00%
	Cleveland	199,013	871	871	0.44%	100.00%
	East Spencer	199,013	1,534	1,534	0.77%	100.00%
	Faith	199,013	807	807	0.41%	100.00%
	Granite Quarry	199,013	2,930	2,930	1.47%	100.00%
	Kannapolis (Rowan)	199,013	9,431	9,431	4.74%	100.00%
	Landis	199,013	3,109	3,109	1.56%	100.00%
	Locust (Stanly)	199,013	2,715	2,715	1.36%	100.00%
	Misenheimer	199,013	728	728	0.37%	100.00%
	New London	199,013	600	600	0.30%	100.00%
	Norwood	199,013	2,379	2,379	1.20%	100.00%
	Oakboro	199,013	1,859	1,859	0.93%	100.00%
	Red Cross	199,013	742	742	0.37%	100.00%
	Richfield	199,013	613	613	0.31%	100.00%
	Rockwell	199,013	2,108	2,108	1.06%	100.00%
	Salisbury	199,013	33,662	33,662	16.91%	100.00%
	Spencer	199,013	3,267	3,267	1.64%	100.00%
	Stanfield	199,013	1,486	1,486	0.75%	100.00%
34	Boonville	197,843	1,222	1,222	0.62%	100.00%
	Davidson (Iredell)	197,843	294	294	0.15%	100.00%
	East Bend	197,843	612	612	0.31%	100.00%
	Harmony	197,843	531	531	0.27%	100.00%
	Jonesville	197,843	2,285	2,285	1.15%	100.00%
	Love Valley	197,843	90	90	0.05%	100.00%
	Mooresville	197,843	32,711	32,711	16.53%	100.00%
	Statesville	197,843	24,532	24,532	12.40%	100.00%
	Troutman	197,843	2,383	2,383	1.20%	100.00%
	Yadkinville	197,843	2,959	2,959	1.50%	100.00%
35	Hemby Bridge	189,794	1,520	1,509	0.80%	99.28%
	Indian Trail	189,794	33,518	33,456	17.63%	99.82%
	Lake Park	189,794	3,422	3,422	1.80%	100.00%
	Marshville	189,794	2,402	2,402	1.27%	100.00%
	Marvin	189,794	5,579	5,579	2.94%	100.00%
	Mineral Springs	189,794	2,639	2,639	1.39%	100.00%
	Monroe	189,794	32,797	32,797	17.28%	100.00%
	Stallings (Union)	189,794	13,432	7,778	4.10%	57.91%
	Unionville	189,794	5,929	5,843	3.08%	98.55%
	Waxhaw	189,794	9,859	9,859	5.19%	100.00%
	Weddington (Union)	189,794	9,452	9,452	4.98%	100.00%
	Wesley Chapel	189,794	7,463	7,463	3.93%	100.00%
	Wingate	189,794	3,491	3,491	1.84%	100.00%
36	Concord	189,509	79,066	79,066	41.72%	100.00%
	Fairview	189,509	3,324	3,324	1.75%	100.00%
	Harrisburg	189,509	11,526	11,526	6.08%	100.00%
	Hemby Bridge	189,509	1,520	11	0.01%	0.72%
	Indian Trail	189,509	33,518	62	0.03%	0.18%

District plan definition file: 'Senate Consensus Nonpartisan Map v3.asc', modified 09/13/2019 01:38:24 PM

Municipalities derive from the Census Bureau's 2010 Redistricting Data (P.L. 94-171) Shapefiles. Population figures are based on the associated Summary File.

Note that for the purposes of this report, portions of municipalities in different counties are treated separately.

Senate Consensus Nonpartisan Map v3: District - Municipality

District	Municipality	Total District Pop	Total Muni Pop	District Pop in Muni	Percent District Pop in Muni	Percent Muni Pop in District
36	Kannapolis (Cabarrus)	189,509	33,194	33,194	17.52%	100.00%
	Locust (Cabarrus)	189,509	215	215	0.11%	100.00%
	Midland (Cabarrus)	189,509	3,073	3,073	1.62%	100.00%
	Mint Hill (Union)	189,509	53	53	0.03%	100.00%
	Mount Pleasant	189,509	1,652	1,652	0.87%	100.00%
	Stallings (Union)	189,509	13,432	5,654	2.98%	42.09%
	Unionville	189,509	5,929	86	0.05%	1.45%
37	Charlotte	183,991	731,424	156,793	85.22%	21.44%
	Matthews	183,991	27,198	27,198	14.78%	100.00%
38	Charlotte	182,531	731,424	177,598	97.30%	24.28%
39	Charlotte	181,402	731,424	160,872	88.68%	21.99%
	Pineville	181,402	7,479	7,479	4.12%	100.00%
	Weddington (Mecklenburg)	181,402	7	7	0.00%	100.00%
40	Charlotte	183,115	731,424	144,608	78.97%	19.77%
	Midland (Mecklenburg)	183,115	0	0	0.00%	0.00%
	Mint Hill (Mecklenburg)	183,115	22,669	22,669	12.38%	100.00%
	Stallings (Mecklenburg)	183,115	399	399	0.22%	100.00%
41	Charlotte	188,589	731,424	91,553	48.55%	12.52%
	Cornelius	188,589	24,866	24,866	13.19%	100.00%
	Davidson (Mecklenburg)	188,589	10,650	10,650	5.65%	100.00%
	Huntersville	188,589	46,773	46,773	24.80%	100.00%
42	Brookford	191,556	382	382	0.20%	100.00%
	Catawba	191,556	603	603	0.31%	100.00%
	Claremont	191,556	1,352	1,352	0.71%	100.00%
	Conover	191,556	8,165	8,165	4.26%	100.00%
	Hickory (Catawba)	191,556	39,926	39,926	20.84%	100.00%
	Long View (Catawba)	191,556	4,119	4,119	2.15%	100.00%
	Maiden (Catawba)	191,556	3,308	3,308	1.73%	100.00%
	Newton	191,556	12,968	12,968	6.77%	100.00%
	Taylorsville	191,556	2,098	2,098	1.10%	100.00%
43	Belmont	197,035	10,076	10,076	5.11%	100.00%
	Bessemer City	197,035	5,340	5,340	2.71%	100.00%
	Cherryville	197,035	5,760	5,760	2.92%	100.00%
	Cramerton	197,035	4,165	4,165	2.11%	100.00%
	Dallas	197,035	4,488	4,488	2.28%	100.00%
	Dellview	197,035	13	13	0.01%	100.00%
	Gastonia	197,035	71,741	71,741	36.41%	100.00%
	High Shoals	197,035	696	696	0.35%	100.00%
	Kings Mountain (Gaston)	197,035	1,054	1,054	0.53%	100.00%
	Lowell	197,035	3,526	3,526	1.79%	100.00%
	McAdenville	197,035	651	651	0.33%	100.00%
	Mount Holly	197,035	13,656	11,715	5.95%	85.79%
	Ranlo	197,035	3,434	3,434	1.74%	100.00%
	Spencer Mountain	197,035	37	37	0.02%	100.00%
	Stanley	197,035	3,556	2,790	1.42%	78.46%
44	Belwood	185,394	950	950	0.51%	100.00%
	Boiling Springs	185,394	4,647	4,647	2.51%	100.00%
	Casar	185,394	297	297	0.16%	100.00%

District plan definition file: 'Senate Consensus Nonpartisan Map v3.asc', modified 09/13/2019 01:38:24 PM

Municipalities derive from the Census Bureau's 2010 Redistricting Data (P.L. 94-171) Shapefiles. Population figures are based on the associated Summary File. Note that for the purposes of this report, portions of municipalities in different counties are treated separately.

Senate Consensus Nonpartisan Map v3: District - Municipality

District	Municipality	Total District Pop	Total Muni Pop	District Pop in Muni	Percent District Pop in Muni	Percent Muni Pop in District
44	Earl	185,394	260	260	0.14%	100.00%
	Fallston	185,394	607	607	0.33%	100.00%
	Grover	185,394	708	708	0.38%	100.00%
	Kings Mountain (Cleveland)	185,394	9,242	9,242	4.99%	100.00%
	Kingstown	185,394	681	681	0.37%	100.00%
	Lattimore	185,394	488	488	0.26%	100.00%
	Lawndale	185,394	606	606	0.33%	100.00%
	Lincolnton	185,394	10,486	10,486	5.66%	100.00%
	Maiden (Lincoln)	185,394	2	2	0.00%	100.00%
	Mooresboro	185,394	311	311	0.17%	100.00%
	Mount Holly	185,394	13,656	1,941	1.05%	14.21%
	Patterson Springs	185,394	622	622	0.34%	100.00%
	Polkville	185,394	545	545	0.29%	100.00%
	Shelby	185,394	20,323	20,323	10.96%	100.00%
	Stanley	185,394	3,556	766	0.41%	21.54%
	Waco	185,394	321	321	0.17%	100.00%
45	Beech Mountain (Watauga)	198,833	296	296	0.15%	100.00%
	Blowing Rock (Watauga)	198,833	1,192	1,192	0.60%	100.00%
	Boone	198,833	17,122	17,122	8.61%	100.00%
	Dobson	198,833	1,586	1,586	0.80%	100.00%
	Elkin (Surry)	198,833	3,921	3,921	1.97%	100.00%
	Elkin (Wilkes)	198,833	80	80	0.04%	100.00%
	Jefferson	198,833	1,611	1,611	0.81%	100.00%
	Lansing	198,833	158	158	0.08%	100.00%
	Mount Airy	198,833	10,388	550	0.28%	5.29%
	North Wilkesboro	198,833	4,245	4,245	2.13%	100.00%
	Ronda	198,833	417	417	0.21%	100.00%
	Seven Devils (Watauga)	198,833	164	164	0.08%	100.00%
	Sparta	198,833	1,770	1,770	0.89%	100.00%
	West Jefferson	198,833	1,299	1,299	0.65%	100.00%
	Wilkesboro	198,833	3,413	3,413	1.72%	100.00%
46	Banner Elk	191,738	1,028	1,028	0.54%	100.00%
	Beech Mountain (Avery)	191,738	24	24	0.01%	100.00%
	Blowing Rock (Caldwell)	191,738	49	49	0.03%	100.00%
	Cajah's Mountain	191,738	2,823	2,823	1.47%	100.00%
	Cedar Rock	191,738	300	300	0.16%	100.00%
	Connelly Springs	191,738	1,669	1,669	0.87%	100.00%
	Crossnore	191,738	192	192	0.10%	100.00%
	Drexel	191,738	1,858	1,858	0.97%	100.00%
	Elk Park	191,738	452	452	0.24%	100.00%
	Gamewell	191,738	4,051	4,051	2.11%	100.00%
	Glen Alpine	191,738	1,517	1,517	0.79%	100.00%
	Grandfather	191,738	25	25	0.01%	100.00%
	Granite Falls	191,738	4,722	4,722	2.46%	100.00%
	Hickory (Burke)	191,738	66	66	0.03%	100.00%
	Hickory (Caldwell)	191,738	18	18	0.01%	100.00%
	Hildebran	191,738	2,023	2,023	1.06%	100.00%
	Hudson	191,738	3,776	3,776	1.97%	100.00%

District plan definition file: 'Senate Consensus Nonpartisan Map v3.asc', modified 09/13/2019 01:38:24 PM

Municipalities derive from the Census Bureau's 2010 Redistricting Data (P.L. 94-171) Shapefiles. Population figures are based on the associated Summary File.

Note that for the purposes of this report, portions of municipalities in different counties are treated separately.

Senate Consensus Nonpartisan Map v3: District - Municipality

District	Municipality	Total District Pop	Total Muni Pop	District Pop in Muni	Percent District Pop in Muni	Percent Muni Pop in District
46	Lenoir	191,738	18,228	18,228	9.51%	100.00%
	Long View (Burke)	191,738	752	752	0.39%	100.00%
	Morganton	191,738	16,918	16,918	8.82%	100.00%
	Newland	191,738	698	698	0.36%	100.00%
	Rhodhiss (Burke)	191,738	700	700	0.37%	100.00%
	Rhodhiss (Caldwell)	191,738	370	370	0.19%	100.00%
	Rutherford College	191,738	1,341	1,341	0.70%	100.00%
	Sawmills	191,738	5,240	5,240	2.73%	100.00%
	Seven Devils (Avery)	191,738	28	28	0.01%	100.00%
	Sugar Mountain	191,738	198	198	0.10%	100.00%
	Valdese	191,738	4,490	4,490	2.34%	100.00%
47	Bakersville	187,477	464	464	0.25%	100.00%
	Bostic	187,477	386	386	0.21%	100.00%
	Burnsville	187,477	1,693	1,693	0.90%	100.00%
	Chimney Rock Village	187,477	113	113	0.06%	100.00%
	Columbus	187,477	999	999	0.53%	100.00%
	Ellenboro	187,477	873	873	0.47%	100.00%
	Forest City	187,477	7,476	7,476	3.99%	100.00%
	Hot Springs	187,477	560	560	0.30%	100.00%
	Lake Lure	187,477	1,192	1,192	0.64%	100.00%
	Marion	187,477	7,838	7,838	4.18%	100.00%
	Mars Hill	187,477	1,869	1,869	1.00%	100.00%
	Marshall	187,477	872	872	0.47%	100.00%
	Old Fort	187,477	908	908	0.48%	100.00%
	Ruth	187,477	440	440	0.23%	100.00%
	Rutherfordton	187,477	4,213	4,213	2.25%	100.00%
	Saluda (Polk)	187,477	701	701	0.37%	100.00%
	Spindale	187,477	4,321	4,321	2.30%	100.00%
	Spruce Pine	187,477	2,175	2,175	1.16%	100.00%
	Tryon	187,477	1,646	1,646	0.88%	100.00%
48	Asheville	185,166	83,393	0	0.00%	0.00%
	Black Mountain	185,166	7,848	7,848	4.24%	100.00%
	Brevard	185,166	7,609	7,609	4.11%	100.00%
	Flat Rock	185,166	3,114	3,114	1.68%	100.00%
	Fletcher	185,166	7,187	7,187	3.88%	100.00%
	Hendersonville	185,166	13,137	13,137	7.09%	100.00%
	Laurel Park	185,166	2,180	2,180	1.18%	100.00%
	Mills River	185,166	6,802	6,802	3.67%	100.00%
	Montreat	185,166	723	723	0.39%	100.00%
	Rosman	185,166	576	576	0.31%	100.00%
	Saluda (Henderson)	185,166	12	12	0.01%	100.00%
49	Asheville	192,982	83,393	83,393	43.21%	100.00%
	Biltmore Forest	192,982	1,343	1,343	0.70%	100.00%
	Weaverville	192,982	3,120	3,120	1.62%	100.00%
	Woodfin	192,982	6,123	6,123	3.17%	100.00%
50	Andrews	194,102	1,781	1,781	0.92%	100.00%
	Bryson City	194,102	1,424	1,424	0.73%	100.00%
	Canton	194,102	4,227	4,227	2.18%	100.00%

District plan definition file: 'Senate Consensus Nonpartisan Map v3.asc', modified 09/13/2019 01:38:24 PM

Municipalities derive from the Census Bureau's 2010 Redistricting Data (P.L. 94-171) Shapefiles. Population figures are based on the associated Summary File.

Note that for the purposes of this report, portions of municipalities in different counties are treated separately.

Senate Consensus Nonpartisan Map v3: District - Municipality

District	Municipality	Total District Pop	Total Muni Pop	District Pop in Muni	Percent District Pop in Muni	Percent Muni Pop in District
50	Clyde	194,102	1,223	1,223	0.63%	100.00%
	Dillsboro	194,102	232	232	0.12%	100.00%
	Forest Hills	194,102	365	365	0.19%	100.00%
	Franklin	194,102	3,845	3,845	1.98%	100.00%
	Hayesville	194,102	311	311	0.16%	100.00%
	Highlands (Jackson)	194,102	4	4	0.00%	100.00%
	Highlands (Macon)	194,102	920	920	0.47%	100.00%
	Lake Santeetlah	194,102	45	45	0.02%	100.00%
	Maggie Valley	194,102	1,150	1,150	0.59%	100.00%
	Murphy	194,102	1,627	1,627	0.84%	100.00%
	Robbinsville	194,102	620	620	0.32%	100.00%
	Sylva	194,102	2,588	2,588	1.33%	100.00%
	Waynesville	194,102	9,869	9,869	5.08%	100.00%
	Webster	194,102	363	363	0.19%	100.00%
			Total:	**5,250,071**		

Senate Consensus Nonpartisan Map v3: Split VTD Detail

County	VTD	District	Total VTD Pop	VTD Pop in District	Percent of VTD Pop in District

Senate Consensus Nonpartisan Map v3: Whole-Split VTD Counts by County

County	Whole VTDs	Split VTDs
Alamance	36	0
Alexander	16	0
Alleghany	7	0
Anson	11	0
Ashe	17	0
Avery	19	0
Beaufort	21	0
Bertie	12	0
Bladen	17	0
Brunswick	23	0
Buncombe	67	0
Burke	31	0
Cabarrus	46	0
Caldwell	23	0
Camden	3	0
Carteret	34	0
Caswell	11	0
Catawba	40	0
Chatham	18	0
Cherokee	14	0
Chowan	6	0
Clay	9	0
Cleveland	28	0
Columbus	26	0
Craven	27	0
Cumberland	48	0
Currituck	11	0
Dare	16	0
Davidson	42	0
Davie	14	0
Duplin	19	0
Durham	55	0
Edgecombe	21	0
Forsyth	101	0
Franklin	18	0
Gaston	46	0
Gates	6	0
Graham	4	0
Granville	15	0
Greene	10	0
Guilford	158	0
Halifax	30	0
Harnett	13	0
Haywood	29	0
Henderson	34	0
Hertford	13	0
Hoke	13	0
Hyde	7	0
Iredell	29	0

District plan definition file: 'Senate Consensus Nonpartisan Map v3.asc', modified 09/13/2019 01:38:24 PM
VTDs ('Voting Districts') derive from the Census Bureau's 2010 Redistricting Data (P.L. 94-171) Shapefiles.
Printed 09/13/2019 {rptG06|dc2019HS|re2.1}

Senate Consensus Nonpartisan Map v3: Whole-Split VTD Counts by County

County	Whole VTDs	Split VTDs
Jackson	13	0
Johnston	37	0
Jones	7	0
Lee	5	0
Lenoir	22	0
Lincoln	28	0
Macon	15	0
Madison	12	0
Martin	13	0
McDowell	17	0
Mecklenburg	195	0
Mitchell	9	0
Montgomery	14	0
Moore	24	0
Nash	26	0
New Hanover	39	0
Northampton	18	0
Onslow	23	0
Orange	43	0
Pamlico	8	0
Pasquotank	13	0
Pender	20	0
Perquimans	7	0
Person	14	0
Pitt	38	0
Polk	7	0
Randolph	40	0
Richmond	16	0
Robeson	41	0
Rockingham	18	0
Rowan	44	0
Rutherford	17	0
Sampson	23	0
Scotland	10	0
Stanly	23	0
Stokes	20	0
Surry	29	0
Swain	5	0
Transylvania	18	0
Tyrrell	6	0
Union	49	0
Vance	16	0
Wake	191	0
Warren	14	0
Washington	6	0
Watauga	20	0
Wayne	30	0
Wilkes	28	0
Wilson	24	0

District plan definition file: 'Senate Consensus Nonpartisan Map v3.asc', modified 09/13/2019 01:38:24 PM
VTDs ('Voting Districts') derive from the Census Bureau's 2010 Redistricting Data (P.L. 94-171) Shapefiles.
Printed 09/13/2019 {rptG06|dc2019HS|re2.1}

Senate Consensus Nonpartisan Map v3: Whole-Split VTD Counts by County

County	Whole VTDs	Split VTDs
Yadkin	12	0
Yancey	11	0
Total:	**2,692**	**0**

Senate Consensus Nonpartisan Map v3: Whole-Split VTD Counts by District

District	County	Whole VTDs	Split VTDs
1	Camden	3	0
	Chowan	6	0
	Currituck	11	0
	Dare	16	0
	Gates	6	0
	Hertford	13	0
	Hyde	7	0
	Pasquotank	13	0
	Perquimans	7	0
	Tyrrell	6	0
	Washington	6	0
2	Carteret	34	0
	Craven	27	0
	Pamlico	8	0
3	Beaufort	21	0
	Bertie	12	0
	Martin	13	0
	Northampton	18	0
	Vance	16	0
	Warren	14	0
4	Edgecombe	21	0
	Halifax	30	0
	Wilson	24	0
5	Greene	10	0
	Pitt	38	0
6	Jones	7	0
	Onslow	23	0
7	Lenoir	22	0
	Wayne	30	0
8	Bladen	17	0
	Brunswick	23	0
	New Hanover	1	0
	Pender	20	0
9	New Hanover	38	0
10	Duplin	19	0
	Johnston	18	0
	Sampson	23	0
11	Johnston	17	0
	Nash	26	0
12	Harnett	13	0
	Johnston	2	0
	Lee	5	0
13	Columbus	26	0
	Robeson	41	0
14	Wake	39	0
15	Wake	52	0
16	Wake	42	0
17	Wake	36	0
18	Franklin	18	0

District plan definition file: 'Senate Consensus Nonpartisan Map v3.asc', modified 09/13/2019 01:38:24 PM
VTDs ('Voting Districts') derive from the Census Bureau's 2010 Redistricting Data (P.L. 94-171) Shapefiles.
Printed 09/13/2019 {rptG07|dc2019HS|re2.1}

Senate Consensus Nonpartisan Map v3: Whole-Split VTD Counts by District

District	County	Whole VTDs	Split VTDs
18	Wake	22	0
19	Cumberland	34	0
20	Durham	38	0
21	Cumberland	14	0
	Hoke	13	0
22	Durham	17	0
	Granville	15	0
	Person	14	0
23	Chatham	18	0
	Orange	43	0
24	Alamance	36	0
	Guilford	15	0
25	Anson	11	0
	Moore	24	0
	Richmond	16	0
	Scotland	10	0
26	Guilford	14	0
	Randolph	40	0
27	Guilford	60	0
28	Guilford	69	0
29	Davidson	42	0
	Montgomery	14	0
30	Caswell	11	0
	Rockingham	18	0
	Stokes	20	0
	Surry	14	0
31	Davie	14	0
	Forsyth	38	0
32	Forsyth	63	0
33	Rowan	44	0
	Stanly	23	0
34	Iredell	29	0
	Yadkin	12	0
35	Union	45	0
36	Cabarrus	46	0
	Union	4	0
37	Mecklenburg	56	0
38	Mecklenburg	39	0
39	Mecklenburg	33	0
40	Mecklenburg	39	0
41	Mecklenburg	28	0
42	Alexander	16	0
	Catawba	40	0
43	Gaston	44	0
44	Cleveland	28	0
	Gaston	2	0
	Lincoln	28	0
45	Alleghany	7	0
	Ashe	17	0

District plan definition file: 'Senate Consensus Nonpartisan Map v3.asc', modified 09/13/2019 01:38:24 PM
VTDs ('Voting Districts') derive from the Census Bureau's 2010 Redistricting Data (P.L. 94-171) Shapefiles.
Printed 09/13/2019 {rptG07|dc2019HS|re2.1}

Senate Consensus Nonpartisan Map v3: Whole-Split VTD Counts by District

District	County	Whole VTDs	Split VTDs
45	Surry	15	0
	Watauga	20	0
	Wilkes	28	0
46	Avery	19	0
	Burke	31	0
	Caldwell	23	0
47	Madison	12	0
	McDowell	17	0
	Mitchell	9	0
	Polk	7	0
	Rutherford	17	0
	Yancey	11	0
48	Buncombe	15	0
	Henderson	34	0
	Transylvania	18	0
49	Buncombe	52	0
50	Cherokee	14	0
	Clay	9	0
	Graham	4	0
	Haywood	29	0
	Jackson	13	0
	Macon	15	0
	Swain	5	0
	Total:	**2,692**	**0**

Senate Consensus Nonpartisan Map v3: Population Deviation

District	2010 Pop	Ideal Pop	Deviation	Deviation %
1	196,665	190,710	5,955	3.12%
2	183,118	190,710	-7,592	-3.98%
3	182,039	190,710	-8,671	-4.55%
4	192,477	190,710	1,767	0.93%
5	189,510	190,710	-1,200	-0.63%
6	187,925	190,710	-2,785	-1.46%
7	182,118	190,710	-8,592	-4.51%
8	199,397	190,710	8,687	4.56%
9	198,108	190,710	7,398	3.88%
10	181,798	190,710	-8,912	-4.67%
11	190,179	190,710	-531	-0.28%
12	187,221	190,710	-3,489	-1.83%
13	192,266	190,710	1,556	0.82%
14	198,654	190,710	7,944	4.17%
15	192,490	190,710	1,780	0.93%
16	187,230	190,710	-3,480	-1.82%
17	199,914	190,710	9,204	4.83%
18	183,324	190,710	-7,386	-3.87%
19	182,869	190,710	-7,841	-4.11%
20	184,237	190,710	-6,473	-3.39%
21	183,514	190,710	-7,196	-3.77%
22	182,730	190,710	-7,980	-4.18%
23	197,306	190,710	6,596	3.46%
24	197,106	190,710	6,396	3.35%
25	197,991	190,710	7,281	3.82%
26	186,461	190,710	-4,249	-2.23%
27	199,608	190,710	8,898	4.67%
28	198,114	190,710	7,404	3.88%
29	190,676	190,710	-34	-0.02%
30	198,458	190,710	7,748	4.06%
31	192,073	190,710	1,363	0.71%
32	199,837	190,710	9,127	4.79%
33	199,013	190,710	8,303	4.35%
34	197,843	190,710	7,133	3.74%
35	189,794	190,710	-916	-0.48%
36	189,509	190,710	-1,201	-0.63%
37	183,991	190,710	-6,719	-3.52%
38	182,531	190,710	-8,179	-4.29%
39	181,402	190,710	-9,308	-4.88%
40	183,115	190,710	-7,595	-3.98%
41	188,589	190,710	-2,121	-1.11%
42	191,556	190,710	846	0.44%
43	197,035	190,710	6,325	3.32%
44	185,394	190,710	-5,316	-2.79%
45	198,833	190,710	8,123	4.26%
46	191,738	190,710	1,028	0.54%
47	187,477	190,710	-3,233	-1.70%
48	185,166	190,710	-5,544	-2.91%
49	192,982	190,710	2,272	1.19%
50	194,102	190,710	3,392	1.78%
Total:	**9,535,483**			

User:
Plan Name: Senate Consensus Nonpartisan Map v3
Plan Type:

Incumbents Report

Friday, September 13, 2019 1:27 PM

District	Name	Party	Previous District
1	Steinburg	Republican	1
2	Sanderson	Republican	2
3	Smith	Democrat	3
4	Fitch	Democrat	4
5	Davis	Democrat	5
6	Brown	Republican	6
7	Perry	Republican	7
8	Rabon	Republican	8
9	Peterson	Democrat	9
10	B.Jackson	Republican	10
11	Horner	Republican	11
12	Burgin	Republican	12
13	Britt	Republican	13
14	Blue	Democrat	14
15	J.Alexander	Republican	18
15	Chaudhuri	Democrat	15
16	Nickel	Democrat	16
17	Searcy	Democrat	17
18			
19	deViere	Democrat	19
20	McKissick	Democrat	20
21	Clark	Democrat	21
22	Woodard	Democrat	22
23	Foushee	Democrat	23
24	Gunn	Republican	24
25	McInnis	Republican	25
26	Tillman	Republican	26
27	Garrett	Democrat	27
28	Robinson	Democrat	28
29	Gallimore	Republican	29
30	Berger	Republican	30
31	Krawiec	Republican	31
32	Lowe	Democrat	32
33	Ford	Republican	33
34	Sawyer	Republican	34
35	Johnson	Republican	35
36	Newton	Republican	36
37	J.Jackson	Democrat	37
38	Mohammed	Democrat	38
39	Bishop	Republican	39
40	Waddell	Democrat	40
41	Marcus	Democrat	41

Incumbents Report

District	Name	Party	Previous District
42	Wells	Republican	42
43	Harrington	Republican	43
44	T.Alexander	Republican	44
45	Ballard	Republican	45
46	Daniel	Republican	46
47	Hise	Republican	47
48	Edwards	Republican	48
49	Van Duyn	Democrat	49
50	Davis	Republican	50

Number of Incumbents in District with more than one Incumbent:	2
Number of Districts with No Incumbent:	1
Number of Districts with Incumbents of more than one party:	1
Number of Districts with Paired Democrats:	0
Number of Districts with Paired Republicans:	0

User:
Plan Name: **Senate Consensus Nonpartisan Map v3**
Plan Type:

Measures of Compactness Report

Friday, September 13, 2019 1:28 PM

Sum	N/A	0.00	N/A
Min	0.23	N/A	0.15
Max	0.70	N/A	0.62
Mean	0.45	N/A	0.37
Std. Dev.	0.11	N/A	0.12

District	Roeck	Perimeter	Polsby-Popper
1	0.46		0.46
2	0.48		0.42
3	0.23		0.15
4	0.45		0.31
5	0.62		0.44
6	0.52		0.55
7	0.46		0.35
8	0.42		0.19
9	0.24		0.30
10	0.42		0.21
11	0.27		0.28
12	0.50		0.39
13	0.41		0.33
14	0.51		0.35
15	0.41		0.33
16	0.64		0.47
17	0.44		0.49
18	0.48		0.52
19	0.51		0.30

Sum	N/A	0.00	N/A
Min	0.23	N/A	0.15
Max	0.70	N/A	0.62
Mean	0.45	N/A	0.37
Std. Dev.	0.11	N/A	0.12

District	Roeck	Perimeter	Polsby-Popper
20	0.44		0.49
21	0.48		0.35
22	0.58		0.54
23	0.39		0.37
24	0.59		0.62
25	0.46		0.28
26	0.61		0.57
27	0.43		0.18
28	0.70		0.28
29	0.27		0.27
30	0.27		0.40
31	0.28		0.20
32	0.61		0.44
33	0.32		0.30
34	0.33		0.34
35	0.49		0.56
36	0.44		0.39
37	0.59		0.43
38	0.28		0.23
39	0.33		0.24
40	0.57		0.58
41	0.46		0.34
42	0.45		0.48

Sum	N/A	0.00	N/A
Min	0.23	N/A	0.15
Max	0.70	N/A	0.62
Mean	0.45	N/A	0.37
Std. Dev.	0.11	N/A	0.12

District	Roeck	Perimeter	Polsby-Popper
43	0.43		0.50
44	0.38		0.32
45	0.44		0.41
46	0.54		0.45
47	0.42		0.24
48	0.30		0.21
49	0.58		0.38
50	0.42		0.46

HB1029 3rd Edition

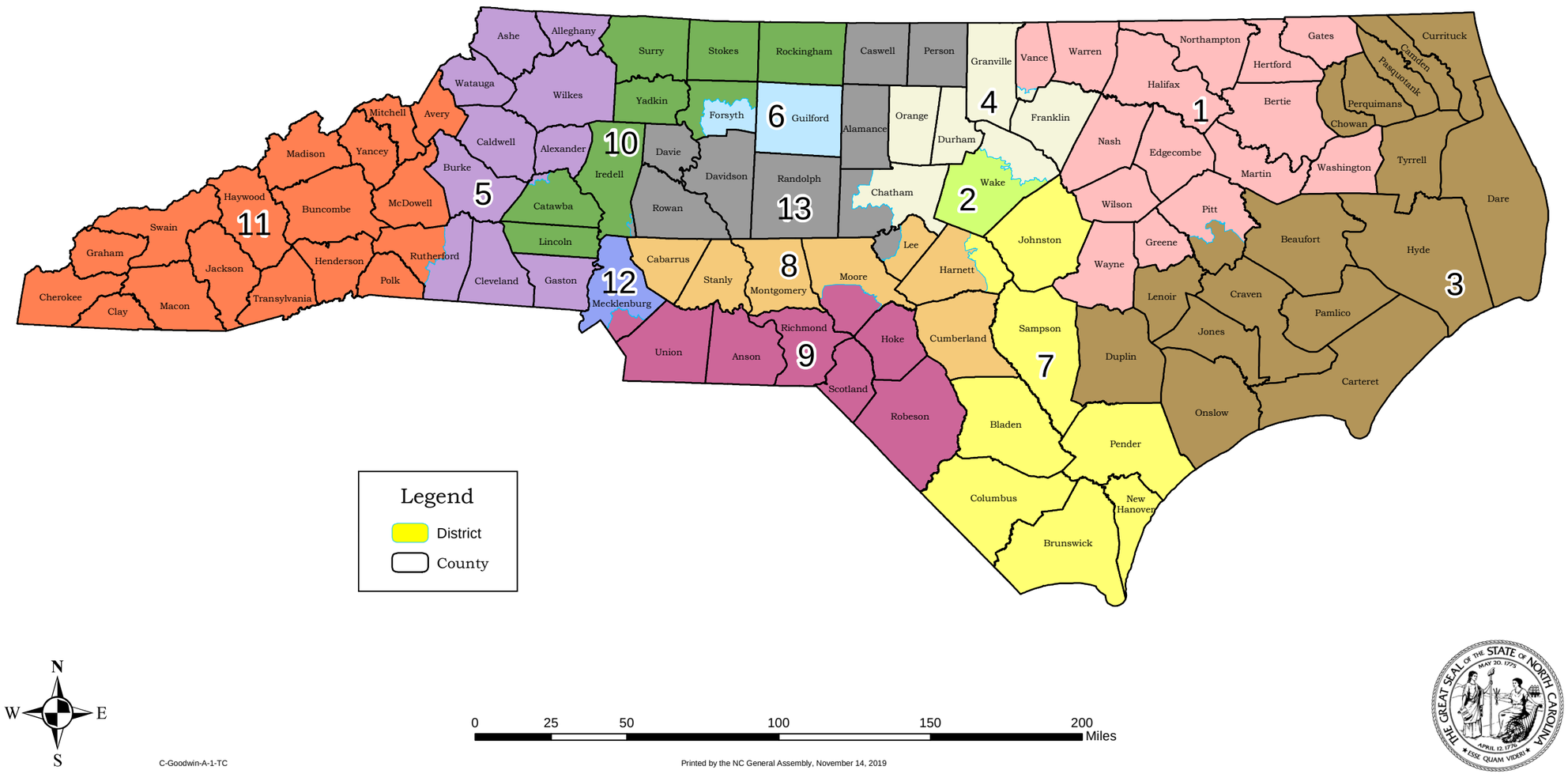

C-Goodwin-A-1-TC

Printed by the NC General Assembly, November 14, 2019

NCLCV v. Hall
21 CVS 15426
LDTX022

C-Goodwin-A-1-TC: County - District

County	District	Total County Pop	Total District Pop	County Pop in District	Percent of County Pop in District	Percent of District Pop in County
Alamance	13	151,131	733,498	151,131	100.00%	20.60%
Alexander	5	37,198	733,499	37,198	100.00%	5.07%
Alleghany	5	11,155	733,499	11,155	100.00%	1.52%
Anson	9	26,948	733,499	26,948	100.00%	3.67%
Ashe	5	27,281	733,499	27,281	100.00%	3.72%
Avery	11	17,797	733,499	17,797	100.00%	2.43%
Beaufort	3	47,759	733,499	47,759	100.00%	6.51%
Bertie	1	21,282	733,498	21,282	100.00%	2.90%
Bladen	7	35,190	733,499	35,190	100.00%	4.80%
Brunswick	7	107,431	733,499	107,431	100.00%	14.65%
Buncombe	11	238,318	733,499	238,318	100.00%	32.49%
Burke	5	90,912	733,499	90,912	100.00%	12.39%
Cabarrus	8	178,011	733,498	178,011	100.00%	24.27%
Caldwell	5	83,029	733,499	83,029	100.00%	11.32%
Camden	3	9,980	733,499	9,980	100.00%	1.36%
Carteret	3	66,469	733,499	66,469	100.00%	9.06%
Caswell	13	23,719	733,498	23,719	100.00%	3.23%
Catawba	5	154,358	733,499	15,316	9.92%	2.09%
	10	154,358	733,499	139,042	90.08%	18.96%
Chatham	4	63,505	733,499	42,882	67.53%	5.85%
	13	63,505	733,498	20,623	32.47%	2.81%
Cherokee	11	27,444	733,499	27,444	100.00%	3.74%
Chowan	3	14,793	733,499	14,793	100.00%	2.02%
Clay	11	10,587	733,499	10,587	100.00%	1.44%
Cleveland	5	98,078	733,499	98,078	100.00%	13.37%
Columbus	7	58,098	733,499	58,098	100.00%	7.92%
Craven	3	103,505	733,499	103,505	100.00%	14.11%
Cumberland	8	319,431	733,498	319,431	100.00%	43.55%
Currituck	3	23,547	733,499	23,547	100.00%	3.21%
Dare	3	33,920	733,499	33,920	100.00%	4.62%
Davidson	13	162,878	733,498	162,878	100.00%	22.21%
Davie	13	41,240	733,498	41,240	100.00%	5.62%
Duplin	3	58,505	733,499	58,505	100.00%	7.98%
Durham	4	267,587	733,499	267,587	100.00%	36.48%
Edgecombe	1	56,552	733,498	56,552	100.00%	7.71%
Forsyth	6	350,670	733,498	245,092	69.89%	33.41%
	10	350,670	733,499	105,578	30.11%	14.39%
Franklin	4	60,619	733,499	60,619	100.00%	8.26%
Gaston	5	206,086	733,499	206,086	100.00%	28.10%
Gates	1	12,197	733,498	12,197	100.00%	1.66%
Graham	11	8,861	733,499	8,861	100.00%	1.21%
Granville	4	59,916	733,499	59,916	100.00%	8.17%
Greene	1	21,362	733,498	21,362	100.00%	2.91%
Guilford	6	488,406	733,498	488,406	100.00%	66.59%
Halifax	1	54,691	733,498	54,691	100.00%	7.46%
Harnett	7	114,678	733,499	45,587	39.75%	6.22%
	8	114,678	733,498	69,091	60.25%	9.42%
Haywood	11	59,036	733,499	59,036	100.00%	8.05%

NCLCV v. Hall
21 CVS 15426
LDTX023

C-Goodwin-A-1-TC: County - District

County	District	Total County Pop	Total District Pop	County Pop in District	Percent of County Pop in District	Percent of District Pop in County
Henderson	11	106,740	733,499	106,740	100.00%	14.55%
Hertford	1	24,669	733,498	24,669	100.00%	3.36%
Hoke	9	46,952	733,499	46,952	100.00%	6.40%
Hyde	3	5,810	733,499	5,810	100.00%	0.79%
Iredell	10	159,437	733,499	157,491	98.78%	21.47%
	13	159,437	733,498	1,946	1.22%	0.27%
Jackson	11	40,271	733,499	40,271	100.00%	5.49%
Johnston	7	168,878	733,499	168,878	100.00%	23.02%
Jones	3	10,153	733,499	10,153	100.00%	1.38%
Lee	8	57,866	733,498	45,549	78.71%	6.21%
	13	57,866	733,498	12,317	21.29%	1.68%
Lenoir	3	59,495	733,499	59,495	100.00%	8.11%
Lincoln	10	78,265	733,499	78,265	100.00%	10.67%
Macon	11	33,922	733,499	33,922	100.00%	4.62%
Madison	11	20,764	733,499	20,764	100.00%	2.83%
Martin	1	24,505	733,498	24,505	100.00%	3.34%
McDowell	11	44,996	733,499	44,996	100.00%	6.13%
Mecklenburg	9	919,628	733,499	186,129	20.24%	25.38%
	12	919,628	733,499	733,499	79.76%	100.00%
Mitchell	11	15,579	733,499	15,579	100.00%	2.12%
Montgomery	8	27,798	733,498	27,798	100.00%	3.79%
Moore	8	88,247	733,498	33,033	37.43%	4.50%
	9	88,247	733,499	55,214	62.57%	7.53%
Nash	1	95,840	733,498	95,840	100.00%	13.07%
New Hanover	7	202,667	733,499	202,667	100.00%	27.63%
Northampton	1	22,099	733,498	22,099	100.00%	3.01%
Onslow	3	177,772	733,499	177,772	100.00%	24.24%
Orange	4	133,801	733,499	133,801	100.00%	18.24%
Pamlico	3	13,144	733,499	13,144	100.00%	1.79%
Pasquotank	3	40,661	733,499	40,661	100.00%	5.54%
Pender	7	52,217	733,499	52,217	100.00%	7.12%
Perquimans	3	13,453	733,499	13,453	100.00%	1.83%
Person	13	39,464	733,498	39,464	100.00%	5.38%
Pitt	1	168,148	733,498	118,022	70.19%	16.09%
	3	168,148	733,499	50,126	29.81%	6.83%
Polk	11	20,510	733,499	20,510	100.00%	2.80%
Randolph	13	141,752	733,498	141,752	100.00%	19.33%
Richmond	9	46,639	733,499	46,639	100.00%	6.36%
Robeson	9	134,168	733,499	134,168	100.00%	18.29%
Rockingham	10	93,643	733,499	93,643	100.00%	12.77%
Rowan	13	138,428	733,498	138,428	100.00%	18.87%
Rutherford	5	67,810	733,499	44,025	64.92%	6.00%
	11	67,810	733,499	23,785	35.08%	3.24%
Sampson	7	63,431	733,499	63,431	100.00%	8.65%
Scotland	9	36,157	733,499	36,157	100.00%	4.93%
Stanly	8	60,585	733,498	60,585	100.00%	8.26%
Stokes	10	47,401	733,499	47,401	100.00%	6.46%
Surry	10	73,673	733,499	73,673	100.00%	10.04%
Swain	11	13,981	733,499	13,981	100.00%	1.91%

District plan definition file: 'C-Goodwin-A-1-TC.asc', modified 11/14/2019 2:22:07 PM

Data Source: 2010 Census Redistricting Data (Public Law 94-171) Summary File - North Carolina

C-Goodwin-A-1-TC: County - District

County	District	Total County Pop	Total District Pop	County Pop in District	Percent of County Pop in District	Percent of District Pop in County
Transylvania	11	33,090	733,499	33,090	100.00%	4.51%
Tyrrell	3	4,407	733,499	4,407	100.00%	0.60%
Union	9	201,292	733,499	201,292	100.00%	27.44%
Vance	1	45,422	733,498	44,222	97.36%	6.03%
	4	45,422	733,499	1,200	2.64%	0.16%
Wake	2	900,993	733,499	733,499	81.41%	100.00%
	4	900,993	733,499	167,494	18.59%	22.83%
Warren	1	20,972	733,498	20,972	100.00%	2.86%
Washington	1	13,228	733,498	13,228	100.00%	1.80%
Watauga	5	51,079	733,499	51,079	100.00%	6.96%
Wayne	1	122,623	733,498	122,623	100.00%	16.72%
Wilkes	5	69,340	733,499	69,340	100.00%	9.45%
Wilson	1	81,234	733,498	81,234	100.00%	11.07%
Yadkin	10	38,406	733,499	38,406	100.00%	5.24%
Yancey	11	17,818	733,499	17,818	100.00%	2.43%
			Total:	**9,535,483**		

C-Goodwin-A-1-TC: District - County

District	County	Total District Pop	Total County Pop	District Pop in County	Percent of District Pop in County	Percent of County Pop in District
1	Bertie	733,498	21,282	21,282	2.90%	100.00%
	Edgecombe	733,498	56,552	56,552	7.71%	100.00%
	Gates	733,498	12,197	12,197	1.66%	100.00%
	Greene	733,498	21,362	21,362	2.91%	100.00%
	Halifax	733,498	54,691	54,691	7.46%	100.00%
	Hertford	733,498	24,669	24,669	3.36%	100.00%
	Martin	733,498	24,505	24,505	3.34%	100.00%
	Nash	733,498	95,840	95,840	13.07%	100.00%
	Northampton	733,498	22,099	22,099	3.01%	100.00%
	Pitt	733,498	168,148	118,022	16.09%	70.19%
	Vance	733,498	45,422	44,222	6.03%	97.36%
	Warren	733,498	20,972	20,972	2.86%	100.00%
	Washington	733,498	13,228	13,228	1.80%	100.00%
	Wayne	733,498	122,623	122,623	16.72%	100.00%
	Wilson	733,498	81,234	81,234	11.07%	100.00%
2	Wake	733,499	900,993	733,499	100.00%	81.41%
3	Beaufort	733,499	47,759	47,759	6.51%	100.00%
	Camden	733,499	9,980	9,980	1.36%	100.00%
	Carteret	733,499	66,469	66,469	9.06%	100.00%
	Chowan	733,499	14,793	14,793	2.02%	100.00%
	Craven	733,499	103,505	103,505	14.11%	100.00%
	Currituck	733,499	23,547	23,547	3.21%	100.00%
	Dare	733,499	33,920	33,920	4.62%	100.00%
	Duplin	733,499	58,505	58,505	7.98%	100.00%
	Hyde	733,499	5,810	5,810	0.79%	100.00%
	Jones	733,499	10,153	10,153	1.38%	100.00%
	Lenoir	733,499	59,495	59,495	8.11%	100.00%
	Onslow	733,499	177,772	177,772	24.24%	100.00%
	Pamlico	733,499	13,144	13,144	1.79%	100.00%
	Pasquotank	733,499	40,661	40,661	5.54%	100.00%
	Perquimans	733,499	13,453	13,453	1.83%	100.00%
	Pitt	733,499	168,148	50,126	6.83%	29.81%
	Tyrrell	733,499	4,407	4,407	0.60%	100.00%
4	Chatham	733,499	63,505	42,882	5.85%	67.53%
	Durham	733,499	267,587	267,587	36.48%	100.00%
	Franklin	733,499	60,619	60,619	8.26%	100.00%
	Granville	733,499	59,916	59,916	8.17%	100.00%
	Orange	733,499	133,801	133,801	18.24%	100.00%
	Vance	733,499	45,422	1,200	0.16%	2.64%
	Wake	733,499	900,993	167,494	22.83%	18.59%
5	Alexander	733,499	37,198	37,198	5.07%	100.00%
	Alleghany	733,499	11,155	11,155	1.52%	100.00%
	Ashe	733,499	27,281	27,281	3.72%	100.00%
	Burke	733,499	90,912	90,912	12.39%	100.00%
	Caldwell	733,499	83,029	83,029	11.32%	100.00%
	Catawba	733,499	154,358	15,316	2.09%	9.92%
	Cleveland	733,499	98,078	98,078	13.37%	100.00%
	Gaston	733,499	206,086	206,086	28.10%	100.00%

C-Goodwin-A-1-TC: District - County

District	County	Total District Pop	Total County Pop	District Pop in County	Percent of District Pop in County	Percent of County Pop in District
5	Rutherford	733,499	67,810	44,025	6.00%	64.92%
	Watauga	733,499	51,079	51,079	6.96%	100.00%
	Wilkes	733,499	69,340	69,340	9.45%	100.00%
6	Forsyth	733,498	350,670	245,092	33.41%	69.89%
	Guilford	733,498	488,406	488,406	66.59%	100.00%
7	Bladen	733,499	35,190	35,190	4.80%	100.00%
	Brunswick	733,499	107,431	107,431	14.65%	100.00%
	Columbus	733,499	58,098	58,098	7.92%	100.00%
	Harnett	733,499	114,678	45,587	6.22%	39.75%
	Johnston	733,499	168,878	168,878	23.02%	100.00%
	New Hanover	733,499	202,667	202,667	27.63%	100.00%
	Pender	733,499	52,217	52,217	7.12%	100.00%
	Sampson	733,499	63,431	63,431	8.65%	100.00%
8	Cabarrus	733,498	178,011	178,011	24.27%	100.00%
	Cumberland	733,498	319,431	319,431	43.55%	100.00%
	Harnett	733,498	114,678	69,091	9.42%	60.25%
	Lee	733,498	57,866	45,549	6.21%	78.71%
	Montgomery	733,498	27,798	27,798	3.79%	100.00%
	Moore	733,498	88,247	33,033	4.50%	37.43%
	Stanly	733,498	60,585	60,585	8.26%	100.00%
9	Anson	733,499	26,948	26,948	3.67%	100.00%
	Hoke	733,499	46,952	46,952	6.40%	100.00%
	Mecklenburg	733,499	919,628	186,129	25.38%	20.24%
	Moore	733,499	88,247	55,214	7.53%	62.57%
	Richmond	733,499	46,639	46,639	6.36%	100.00%
	Robeson	733,499	134,168	134,168	18.29%	100.00%
	Scotland	733,499	36,157	36,157	4.93%	100.00%
	Union	733,499	201,292	201,292	27.44%	100.00%
10	Catawba	733,499	154,358	139,042	18.96%	90.08%
	Forsyth	733,499	350,670	105,578	14.39%	30.11%
	Iredell	733,499	159,437	157,491	21.47%	98.78%
	Lincoln	733,499	78,265	78,265	10.67%	100.00%
	Rockingham	733,499	93,643	93,643	12.77%	100.00%
	Stokes	733,499	47,401	47,401	6.46%	100.00%
	Surry	733,499	73,673	73,673	10.04%	100.00%
	Yadkin	733,499	38,406	38,406	5.24%	100.00%
11	Avery	733,499	17,797	17,797	2.43%	100.00%
	Buncombe	733,499	238,318	238,318	32.49%	100.00%
	Cherokee	733,499	27,444	27,444	3.74%	100.00%
	Clay	733,499	10,587	10,587	1.44%	100.00%
	Graham	733,499	8,861	8,861	1.21%	100.00%
	Haywood	733,499	59,036	59,036	8.05%	100.00%
	Henderson	733,499	106,740	106,740	14.55%	100.00%
	Jackson	733,499	40,271	40,271	5.49%	100.00%
	Macon	733,499	33,922	33,922	4.62%	100.00%
	Madison	733,499	20,764	20,764	2.83%	100.00%
	McDowell	733,499	44,996	44,996	6.13%	100.00%
	Mitchell	733,499	15,579	15,579	2.12%	100.00%

C-Goodwin-A-1-TC: District - County

District	County	Total District Pop	Total County Pop	District Pop in County	Percent of District Pop in County	Percent of County Pop in District
11	Polk	733,499	20,510	20,510	2.80%	100.00%
	Rutherford	733,499	67,810	23,785	3.24%	35.08%
	Swain	733,499	13,981	13,981	1.91%	100.00%
	Transylvania	733,499	33,090	33,090	4.51%	100.00%
	Yancey	733,499	17,818	17,818	2.43%	100.00%
12	Mecklenburg	733,499	919,628	733,499	100.00%	79.76%
13	Alamance	733,498	151,131	151,131	20.60%	100.00%
	Caswell	733,498	23,719	23,719	3.23%	100.00%
	Chatham	733,498	63,505	20,623	2.81%	32.47%
	Davidson	733,498	162,878	162,878	22.21%	100.00%
	Davie	733,498	41,240	41,240	5.62%	100.00%
	Iredell	733,498	159,437	1,946	0.27%	1.22%
	Lee	733,498	57,866	12,317	1.68%	21.29%
	Person	733,498	39,464	39,464	5.38%	100.00%
	Randolph	733,498	141,752	141,752	19.33%	100.00%
	Rowan	733,498	138,428	138,428	18.87%	100.00%
			Total:	**9,535,483**		

C-Goodwin-A-1-TC: Municipality - District

Municipality	District	Total Muni Pop	Total District Pop	Muni Pop in District	Percent of Muni Pop in District	Percent of District Pop in Muni
Aberdeen	9	6,350	733,499	6,350	100.00%	0.87%
Ahoskie	1	5,039	733,498	5,039	100.00%	0.69%
Alamance	13	951	733,498	951	100.00%	0.13%
Albemarle	8	15,903	733,498	15,903	100.00%	2.17%
Alliance	3	776	733,499	776	100.00%	0.11%
Andrews	11	1,781	733,499	1,781	100.00%	0.24%
Angier (Harnett)	7	4,247	733,499	4,247	100.00%	0.58%
Angier (Wake)	2	103	733,499	103	100.00%	0.01%
Ansonville	9	631	733,499	631	100.00%	0.09%
Apex	2	37,476	733,499	37,476	100.00%	5.11%
Arapahoe	3	556	733,499	556	100.00%	0.08%
Archdale (Guilford)	6	333	733,498	333	100.00%	0.05%
Archdale (Randolph)	13	11,082	733,498	11,082	100.00%	1.51%
Archer Lodge	7	4,292	733,499	4,292	100.00%	0.59%
Asheboro	13	25,012	733,498	25,012	100.00%	3.41%
Asheville	11	83,393	733,499	83,393	100.00%	11.37%
Askewville	1	241	733,498	241	100.00%	0.03%
Atkinson	7	299	733,499	299	100.00%	0.04%
Atlantic Beach	3	1,495	733,499	1,495	100.00%	0.20%
Aulander	1	895	733,498	895	100.00%	0.12%
Aurora	3	520	733,499	520	100.00%	0.07%
Autryville	7	196	733,499	196	100.00%	0.03%
Ayden	3	4,932	733,499	4,932	100.00%	0.67%
Badin	8	1,974	733,498	1,974	100.00%	0.27%
Bailey	1	569	733,498	569	100.00%	0.08%
Bakersville	11	464	733,499	464	100.00%	0.06%
Bald Head Island	7	158	733,499	158	100.00%	0.02%
Banner Elk	11	1,028	733,499	1,028	100.00%	0.14%
Bath	3	249	733,499	249	100.00%	0.03%
Bayboro	3	1,263	733,499	1,263	100.00%	0.17%
Bear Grass	1	73	733,498	73	100.00%	0.01%
Beaufort	3	4,039	733,499	4,039	100.00%	0.55%
Beech Mountain (Avery)	11	24	733,499	24	100.00%	0.00%
Beech Mountain (Watauga)	5	296	733,499	296	100.00%	0.04%
Belhaven	3	1,688	733,499	1,688	100.00%	0.23%
Belmont	5	10,076	733,499	10,076	100.00%	1.37%
Belville	7	1,936	733,499	1,936	100.00%	0.26%
Belwood	5	950	733,499	950	100.00%	0.13%
Benson (Harnett)	7	0	733,499	0	0.00%	0.00%
Benson (Johnston)	7	3,311	733,499	3,311	100.00%	0.45%
Bermuda Run	13	1,725	733,498	1,725	100.00%	0.24%
Bessemer City	5	5,340	733,499	5,340	100.00%	0.73%
Bethania	10	328	733,499	328	100.00%	0.04%
Bethel	1	1,577	733,498	1,577	100.00%	0.21%
Beulaville	3	1,296	733,499	1,296	100.00%	0.18%
Biltmore Forest	11	1,343	733,499	1,343	100.00%	0.18%
Biscoe	8	1,700	733,498	1,700	100.00%	0.23%

C-Goodwin-A-1-TC: Municipality - District

Municipality	District	Total Muni Pop	Total District Pop	Muni Pop in District	Percent of Muni Pop in District	Percent of District Pop in Muni
Black Creek	1	769	733,498	769	100.00%	0.10%
Black Mountain	11	7,848	733,499	7,848	100.00%	1.07%
Bladenboro	7	1,750	733,499	1,750	100.00%	0.24%
Blowing Rock (Caldwell)	5	49	733,499	49	100.00%	0.01%
Blowing Rock (Watauga)	5	1,192	733,499	1,192	100.00%	0.16%
Boardman	7	157	733,499	157	100.00%	0.02%
Bogue	3	684	733,499	684	100.00%	0.09%
Boiling Spring Lakes	7	5,372	733,499	5,372	100.00%	0.73%
Boiling Springs	5	4,647	733,499	4,647	100.00%	0.63%
Bolivia	7	143	733,499	143	100.00%	0.02%
Bolton	7	691	733,499	691	100.00%	0.09%
Boone	5	17,122	733,499	17,122	100.00%	2.33%
Boonville	10	1,222	733,499	1,222	100.00%	0.17%
Bostic	5	386	733,499	386	100.00%	0.05%
Brevard	11	7,609	733,499	7,609	100.00%	1.04%
Bridgeton	3	454	733,499	454	100.00%	0.06%
Broadway (Harnett)	8	25	733,498	25	100.00%	0.00%
Broadway (Lee)	8	1,204	733,498	1,204	100.00%	0.16%
Brookford	10	382	733,499	382	100.00%	0.05%
Brunswick	7	1,119	733,499	1,119	100.00%	0.15%
Bryson City	11	1,424	733,499	1,424	100.00%	0.19%
Bunn	4	344	733,499	344	100.00%	0.05%
Burgaw	7	3,872	733,499	3,872	100.00%	0.53%
Burlington (Alamance)	13	49,308	733,498	49,308	100.00%	6.72%
Burlington (Guilford)	6	655	733,498	655	100.00%	0.09%
Burnsville	11	1,693	733,499	1,693	100.00%	0.23%
Butner	4	7,591	733,499	7,591	100.00%	1.03%
Cajah's Mountain	5	2,823	733,499	2,823	100.00%	0.38%
Calabash	7	1,786	733,499	1,786	100.00%	0.24%
Calypso	3	538	733,499	538	100.00%	0.07%
Cameron	8	285	733,498	285	100.00%	0.04%
Candor	8	840	733,498	840	100.00%	0.11%
Canton	11	4,227	733,499	4,227	100.00%	0.58%
Cape Carteret	3	1,917	733,499	1,917	100.00%	0.26%
Carolina Beach	7	5,706	733,499	5,706	100.00%	0.78%
Carolina Shores	7	3,048	733,499	3,048	100.00%	0.42%
Carrboro	4	19,582	733,499	19,582	100.00%	2.67%
Carthage	8	2,205	733,498	2,199	99.73%	0.30%
	9	2,205	733,499	6	0.27%	0.00%
Cary (Chatham)	4	1,422	733,499	1,422	100.00%	0.19%
Cary (Wake)	2	133,812	733,499	133,812	100.00%	18.24%
Casar	5	297	733,499	297	100.00%	0.04%
Castalia	1	268	733,498	268	100.00%	0.04%
Caswell Beach	7	398	733,499	398	100.00%	0.05%
Catawba	10	603	733,499	603	100.00%	0.08%
Cedar Point	3	1,279	733,499	1,279	100.00%	0.17%
Cedar Rock	5	300	733,499	300	100.00%	0.04%

C-Goodwin-A-1-TC: Municipality - District

Municipality	District	Total Muni Pop	Total District Pop	Muni Pop in District	Percent of Muni Pop in District	Percent of District Pop in Muni
Centerville	4	89	733,499	89	100.00%	0.01%
Cerro Gordo	7	207	733,499	207	100.00%	0.03%
Chadbourn	7	1,856	733,499	1,856	100.00%	0.25%
Chapel Hill (Durham)	4	2,836	733,499	2,836	100.00%	0.39%
Chapel Hill (Orange)	4	54,397	733,499	54,397	100.00%	7.42%
Charlotte	9	731,424	733,499	160,115	21.89%	21.83%
	12	731,424	733,499	571,309	78.11%	77.89%
Cherryville	5	5,760	733,499	5,760	100.00%	0.79%
Chimney Rock Village	11	113	733,499	113	100.00%	0.02%
China Grove	13	3,563	733,498	3,563	100.00%	0.49%
Chocowinity	3	820	733,499	820	100.00%	0.11%
Claremont	10	1,352	733,499	1,352	100.00%	0.18%
Clarkton	7	837	733,499	837	100.00%	0.11%
Clayton (Johnston)	7	16,116	733,499	16,116	100.00%	2.20%
Clayton (Wake)	2	0	733,499	0	0.00%	0.00%
Clemmons	10	18,627	733,499	18,627	100.00%	2.54%
Cleveland	13	871	733,498	871	100.00%	0.12%
Clinton	7	8,639	733,499	8,639	100.00%	1.18%
Clyde	11	1,223	733,499	1,223	100.00%	0.17%
Coats	7	2,112	733,499	2,112	100.00%	0.29%
Cofield	1	413	733,498	413	100.00%	0.06%
Colerain	1	204	733,498	204	100.00%	0.03%
Columbia	3	891	733,499	891	100.00%	0.12%
Columbus	11	999	733,499	999	100.00%	0.14%
Como	1	91	733,498	91	100.00%	0.01%
Concord	8	79,066	733,498	79,066	100.00%	10.78%
Conetoe	1	294	733,498	294	100.00%	0.04%
Connelly Springs	5	1,669	733,499	1,669	100.00%	0.23%
Conover	10	8,165	733,499	8,165	100.00%	1.11%
Conway	1	836	733,498	836	100.00%	0.11%
Cooleemee	13	960	733,498	960	100.00%	0.13%
Cornelius	12	24,866	733,499	24,866	100.00%	3.39%
Cove City	3	399	733,499	399	100.00%	0.05%
Cramerton	5	4,165	733,499	4,165	100.00%	0.57%
Creedmoor	4	4,124	733,499	4,124	100.00%	0.56%
Creswell	1	276	733,498	276	100.00%	0.04%
Crossnore	11	192	733,499	192	100.00%	0.03%
Dallas	5	4,488	733,499	4,488	100.00%	0.61%
Danbury	10	189	733,499	189	100.00%	0.03%
Davidson (Iredell)	10	294	733,499	294	100.00%	0.04%
Davidson (Mecklenburg)	12	10,650	733,499	10,650	100.00%	1.45%
Dellview	5	13	733,499	13	100.00%	0.00%
Denton	13	1,636	733,498	1,636	100.00%	0.22%
Dillsboro	11	232	733,499	232	100.00%	0.03%
Dobbins Heights	9	866	733,499	866	100.00%	0.12%
Dobson	10	1,586	733,499	1,586	100.00%	0.22%
Dortches	1	935	733,498	935	100.00%	0.13%

C-Goodwin-A-1-TC: Municipality - District

Municipality	District	Total Muni Pop	Total District Pop	Muni Pop in District	Percent of Muni Pop in District	Percent of District Pop in Muni
Dover	3	401	733,499	401	100.00%	0.05%
Drexel	5	1,858	733,499	1,858	100.00%	0.25%
Dublin	7	338	733,499	338	100.00%	0.05%
Duck	3	369	733,499	369	100.00%	0.05%
Dunn	7	9,263	733,499	9,263	100.00%	1.26%
Durham (Durham)	4	228,300	733,499	228,300	100.00%	31.12%
Durham (Orange)	4	30	733,499	30	100.00%	0.00%
Durham (Wake)	2	0	733,499	0	0.00%	0.00%
Earl	5	260	733,499	260	100.00%	0.04%
East Arcadia	7	487	733,499	487	100.00%	0.07%
East Bend	10	612	733,499	612	100.00%	0.08%
East Laurinburg	9	300	733,499	300	100.00%	0.04%
East Spencer	13	1,534	733,498	1,534	100.00%	0.21%
Eastover	8	3,628	733,498	3,628	100.00%	0.49%
Eden	10	15,527	733,499	15,527	100.00%	2.12%
Edenton	3	5,004	733,499	5,004	100.00%	0.68%
Elizabeth City (Camden)	3	45	733,499	45	100.00%	0.01%
Elizabeth City (Pasquotank)	3	18,638	733,499	18,638	100.00%	2.54%
Elizabethtown	7	3,583	733,499	3,583	100.00%	0.49%
Elk Park	11	452	733,499	452	100.00%	0.06%
Elkin (Surry)	10	3,921	733,499	3,921	100.00%	0.53%
Elkin (Wilkes)	5	80	733,499	80	100.00%	0.01%
Ellenboro	5	873	733,499	873	100.00%	0.12%
Ellerbe	9	1,054	733,499	1,054	100.00%	0.14%
Elm City	1	1,298	733,498	1,298	100.00%	0.18%
Elon	13	9,419	733,498	9,419	100.00%	1.28%
Emerald Isle	3	3,655	733,499	3,655	100.00%	0.50%
Enfield	1	2,532	733,498	2,532	100.00%	0.35%
Erwin	7	4,405	733,499	4,405	100.00%	0.60%
	8	4,405	733,498	0	0.00%	0.00%
Eureka	1	197	733,498	197	100.00%	0.03%
Everetts	1	164	733,498	164	100.00%	0.02%
Fair Bluff	7	951	733,499	951	100.00%	0.13%
Fairmont	9	2,663	733,499	2,663	100.00%	0.36%
Fairview	9	3,324	733,499	3,324	100.00%	0.45%
Faison (Duplin)	3	961	733,499	961	100.00%	0.13%
Faison (Sampson)	7	0	733,499	0	0.00%	0.00%
Faith	13	807	733,498	807	100.00%	0.11%
Falcon (Cumberland)	8	258	733,498	258	100.00%	0.04%
Falcon (Sampson)	7	0	733,499	0	0.00%	0.00%
Falkland	1	96	733,498	96	100.00%	0.01%
Fallston	5	607	733,499	607	100.00%	0.08%
Farmville	1	4,654	733,498	4,654	100.00%	0.63%
Fayetteville	8	200,564	733,498	200,564	100.00%	27.34%
Flat Rock	11	3,114	733,499	3,114	100.00%	0.42%
Fletcher	11	7,187	733,499	7,187	100.00%	0.98%
Forest City	5	7,476	733,499	7,476	100.00%	1.02%

C-Goodwin-A-1-TC: Municipality - District

Municipality	District	Total Muni Pop	Total District Pop	Muni Pop in District	Percent of Muni Pop in District	Percent of District Pop in Muni
Forest Hills	11	365	733,499	365	100.00%	0.05%
Fountain	1	427	733,498	427	100.00%	0.06%
Four Oaks	7	1,921	733,499	1,921	100.00%	0.26%
Foxfire	9	902	733,499	902	100.00%	0.12%
Franklin	11	3,845	733,499	3,845	100.00%	0.52%
Franklinton	4	2,023	733,499	2,023	100.00%	0.28%
Franklinville	13	1,164	733,498	1,164	100.00%	0.16%
Fremont	1	1,255	733,498	1,255	100.00%	0.17%
Fuquay-Varina	2	17,937	733,499	17,937	100.00%	2.45%
Gamewell	5	4,051	733,499	4,051	100.00%	0.55%
Garland	7	625	733,499	625	100.00%	0.09%
Garner	2	25,745	733,499	25,745	100.00%	3.51%
Garysburg	1	1,057	733,498	1,057	100.00%	0.14%
Gaston	1	1,152	733,498	1,152	100.00%	0.16%
Gastonia	5	71,741	733,499	71,741	100.00%	9.78%
Gatesville	1	321	733,498	321	100.00%	0.04%
Gibson	9	540	733,499	540	100.00%	0.07%
Gibsonville (Alamance)	13	3,148	733,498	3,148	100.00%	0.43%
Gibsonville (Guilford)	6	3,262	733,498	3,262	100.00%	0.44%
Glen Alpine	5	1,517	733,499	1,517	100.00%	0.21%
Godwin	8	139	733,498	139	100.00%	0.02%
Goldsboro	1	36,437	733,498	36,437	100.00%	4.97%
Goldston	13	268	733,498	268	100.00%	0.04%
Graham	13	14,153	733,498	14,153	100.00%	1.93%
Grandfather	11	25	733,499	25	100.00%	0.00%
Granite Falls	5	4,722	733,499	4,722	100.00%	0.64%
Granite Quarry	13	2,930	733,498	2,930	100.00%	0.40%
Grantsboro	3	688	733,499	688	100.00%	0.09%
Green Level	13	2,100	733,498	2,100	100.00%	0.29%
Greenevers	3	634	733,499	634	100.00%	0.09%
Greensboro	6	269,666	733,498	269,666	100.00%	36.76%
Greenville	1	84,554	733,498	61,391	72.61%	8.37%
	3	84,554	733,499	23,163	27.39%	3.16%
Grifton (Lenoir)	3	186	733,499	186	100.00%	0.03%
Grifton (Pitt)	3	2,431	733,499	2,431	100.00%	0.33%
Grimesland	1	441	733,498	441	100.00%	0.06%
Grover	5	708	733,499	708	100.00%	0.10%
Halifax	1	234	733,498	234	100.00%	0.03%
Hamilton	1	408	733,498	408	100.00%	0.06%
Hamlet	9	6,495	733,499	6,495	100.00%	0.89%
Harmony	10	531	733,499	531	100.00%	0.07%
Harrells (Duplin)	3	23	733,499	23	100.00%	0.00%
Harrells (Sampson)	7	179	733,499	179	100.00%	0.02%
Harrellsville	1	106	733,498	106	100.00%	0.01%
Harrisburg	8	11,526	733,498	11,526	100.00%	1.57%
Hassell	1	84	733,498	84	100.00%	0.01%
Havelock	3	20,735	733,499	20,735	100.00%	2.83%

C-Goodwin-A-1-TC: Municipality - District

Municipality	District	Total Muni Pop	Total District Pop	Muni Pop in District	Percent of Muni Pop in District	Percent of District Pop in Muni
Haw River	13	2,298	733,498	2,298	100.00%	0.31%
Hayesville	11	311	733,499	311	100.00%	0.04%
Hemby Bridge	9	1,520	733,499	1,520	100.00%	0.21%
Henderson	1	15,368	733,498	15,368	100.00%	2.10%
Hendersonville	11	13,137	733,499	13,137	100.00%	1.79%
Hertford	3	2,143	733,499	2,143	100.00%	0.29%
Hickory (Burke)	5	66	733,499	66	100.00%	0.01%
Hickory (Caldwell)	5	18	733,499	18	100.00%	0.00%
Hickory (Catawba)	5	39,926	733,499	10,857	27.19%	1.48%
	10	39,926	733,499	29,069	72.81%	3.96%
High Point (Davidson)	13	5,310	733,498	5,310	100.00%	0.72%
High Point (Forsyth)	6	8	733,498	8	100.00%	0.00%
High Point (Guilford)	6	99,042	733,498	99,042	100.00%	13.50%
High Point (Randolph)	13	11	733,498	11	100.00%	0.00%
High Shoals	5	696	733,499	696	100.00%	0.09%
Highlands (Jackson)	11	4	733,499	4	100.00%	0.00%
Highlands (Macon)	11	920	733,499	920	100.00%	0.13%
Hildebran	5	2,023	733,499	2,023	100.00%	0.28%
Hillsborough	4	6,087	733,499	6,087	100.00%	0.83%
Hobgood	1	348	733,498	348	100.00%	0.05%
Hoffman	9	588	733,499	588	100.00%	0.08%
Holden Beach	7	575	733,499	575	100.00%	0.08%
Holly Ridge	3	1,268	733,499	1,268	100.00%	0.17%
Holly Springs	2	24,661	733,499	24,661	100.00%	3.36%
Hookerton	1	409	733,498	409	100.00%	0.06%
Hope Mills	8	15,176	733,498	15,176	100.00%	2.07%
Hot Springs	11	560	733,499	560	100.00%	0.08%
Hudson	5	3,776	733,499	3,776	100.00%	0.51%
Huntersville	12	46,773	733,499	46,773	100.00%	6.38%
Indian Beach	3	112	733,499	112	100.00%	0.02%
Indian Trail	9	33,518	733,499	33,518	100.00%	4.57%
Jackson	1	513	733,498	513	100.00%	0.07%
Jacksonville	3	70,145	733,499	70,145	100.00%	9.56%
Jamestown	6	3,382	733,498	3,382	100.00%	0.46%
Jamesville	1	491	733,498	491	100.00%	0.07%
Jefferson	5	1,611	733,499	1,611	100.00%	0.22%
Jonesville	10	2,285	733,499	2,285	100.00%	0.31%
Kannapolis (Cabarrus)	8	33,194	733,498	33,194	100.00%	4.53%
Kannapolis (Rowan)	13	9,431	733,498	9,431	100.00%	1.29%
Kelford	1	251	733,498	251	100.00%	0.03%
Kenansville	3	855	733,499	855	100.00%	0.12%
Kenly (Johnston)	7	1,176	733,499	1,176	100.00%	0.16%
Kenly (Wilson)	1	163	733,498	163	100.00%	0.02%
Kernersville (Forsyth)	6	23,071	733,498	20,605	89.31%	2.81%
	10	23,071	733,499	2,466	10.69%	0.34%
Kernersville (Guilford)	6	52	733,498	52	100.00%	0.01%
Kill Devil Hills	3	6,683	733,499	6,683	100.00%	0.91%

C-Goodwin-A-1-TC: Municipality - District

Municipality	District	Total Muni Pop	Total District Pop	Muni Pop in District	Percent of Muni Pop in District	Percent of District Pop in Muni
King (Forsyth)	10	619	733,499	619	100.00%	0.08%
King (Stokes)	10	6,285	733,499	6,285	100.00%	0.86%
Kings Mountain (Cleveland)	5	9,242	733,499	9,242	100.00%	1.26%
Kings Mountain (Gaston)	5	1,054	733,499	1,054	100.00%	0.14%
Kingstown	5	681	733,499	681	100.00%	0.09%
Kinston	3	21,677	733,499	21,677	100.00%	2.96%
Kittrell	1	467	733,498	467	100.00%	0.06%
Kitty Hawk	3	3,272	733,499	3,272	100.00%	0.45%
Knightdale	2	11,401	733,499	8,097	71.02%	1.10%
	4	11,401	733,499	3,304	28.98%	0.45%
Kure Beach	7	2,012	733,499	2,012	100.00%	0.27%
La Grange	3	2,873	733,499	2,873	100.00%	0.39%
Lake Lure	11	1,192	733,499	1,192	100.00%	0.16%
Lake Park	9	3,422	733,499	3,422	100.00%	0.47%
Lake Santeetlah	11	45	733,499	45	100.00%	0.01%
Lake Waccamaw	7	1,480	733,499	1,480	100.00%	0.20%
Landis	13	3,109	733,498	3,109	100.00%	0.42%
Lansing	5	158	733,499	158	100.00%	0.02%
Lasker	1	122	733,498	122	100.00%	0.02%
Lattimore	5	488	733,499	488	100.00%	0.07%
Laurel Park	11	2,180	733,499	2,180	100.00%	0.30%
Laurinburg	9	15,962	733,499	15,962	100.00%	2.18%
Lawndale	5	606	733,499	606	100.00%	0.08%
Leggett	1	60	733,498	60	100.00%	0.01%
Leland	7	13,527	733,499	13,527	100.00%	1.84%
Lenoir	5	18,228	733,499	18,228	100.00%	2.49%
Lewiston Woodville	1	549	733,498	549	100.00%	0.07%
Lewisville	10	12,639	733,499	12,639	100.00%	1.72%
Lexington	13	18,931	733,498	18,931	100.00%	2.58%
Liberty	13	2,656	733,498	2,656	100.00%	0.36%
Lilesville	9	536	733,499	536	100.00%	0.07%
Lillington	7	3,194	733,499	8	0.25%	0.00%
	8	3,194	733,498	3,186	99.75%	0.43%
Lincolnton	10	10,486	733,499	10,486	100.00%	1.43%
Linden	8	130	733,498	130	100.00%	0.02%
Littleton	1	674	733,498	674	100.00%	0.09%
Locust (Cabarrus)	8	215	733,498	215	100.00%	0.03%
Locust (Stanly)	8	2,715	733,498	2,715	100.00%	0.37%
Long View (Burke)	5	752	733,499	752	100.00%	0.10%
Long View (Catawba)	10	4,119	733,499	4,119	100.00%	0.56%
Louisburg	4	3,359	733,499	3,359	100.00%	0.46%
Love Valley	10	90	733,499	90	100.00%	0.01%
Lowell	5	3,526	733,499	3,526	100.00%	0.48%
Lucama	1	1,108	733,498	1,108	100.00%	0.15%
Lumber Bridge	9	94	733,499	94	100.00%	0.01%
Lumberton	9	21,542	733,499	21,542	100.00%	2.94%
Macclesfield	1	471	733,498	471	100.00%	0.06%

C-Goodwin-A-1-TC: Municipality - District

Municipality	District	Total Muni Pop	Total District Pop	Muni Pop in District	Percent of Muni Pop in District	Percent of District Pop in Muni
Macon	1	119	733,498	119	100.00%	0.02%
Madison	10	2,246	733,499	2,246	100.00%	0.31%
Maggie Valley	11	1,150	733,499	1,150	100.00%	0.16%
Magnolia	3	939	733,499	939	100.00%	0.13%
Maiden (Catawba)	10	3,308	733,499	3,308	100.00%	0.45%
Maiden (Lincoln)	10	2	733,499	2	100.00%	0.00%
Manteo	3	1,434	733,499	1,434	100.00%	0.20%
Marietta	9	175	733,499	175	100.00%	0.02%
Marion	11	7,838	733,499	7,838	100.00%	1.07%
Mars Hill	11	1,869	733,499	1,869	100.00%	0.25%
Marshall	11	872	733,499	872	100.00%	0.12%
Marshville	9	2,402	733,499	2,402	100.00%	0.33%
Marvin	9	5,579	733,499	5,579	100.00%	0.76%
Matthews	9	27,198	733,499	16,361	60.16%	2.23%
	12	27,198	733,499	10,837	39.84%	1.48%
Maxton (Robeson)	9	2,230	733,499	2,230	100.00%	0.30%
Maxton (Scotland)	9	196	733,499	196	100.00%	0.03%
Mayodan	10	2,478	733,499	2,478	100.00%	0.34%
Maysville	3	1,019	733,499	1,019	100.00%	0.14%
McAdenville	5	651	733,499	651	100.00%	0.09%
McDonald	9	113	733,499	113	100.00%	0.02%
McFarlan	9	117	733,499	117	100.00%	0.02%
Mebane (Alamance)	13	9,600	733,498	9,600	100.00%	1.31%
Mebane (Orange)	4	1,793	733,499	1,793	100.00%	0.24%
Mesic	3	220	733,499	220	100.00%	0.03%
Micro	7	441	733,499	441	100.00%	0.06%
Middleburg	1	133	733,498	133	100.00%	0.02%
Middlesex	1	822	733,498	822	100.00%	0.11%
Midland (Cabarrus)	8	3,073	733,498	3,073	100.00%	0.42%
Midland (Mecklenburg)	12	0	733,499	0	0.00%	0.00%
Midway	13	4,679	733,498	4,679	100.00%	0.64%
Mills River	11	6,802	733,499	6,802	100.00%	0.93%
Milton	13	166	733,498	166	100.00%	0.02%
Mineral Springs	9	2,639	733,499	2,639	100.00%	0.36%
Minnesott Beach	3	440	733,499	440	100.00%	0.06%
Mint Hill (Mecklenburg)	12	22,669	733,499	22,669	100.00%	3.09%
Mint Hill (Union)	9	53	733,499	53	100.00%	0.01%
Misenheimer	8	728	733,498	728	100.00%	0.10%
Mocksville	13	5,051	733,498	5,051	100.00%	0.69%
Momeyer	1	224	733,498	224	100.00%	0.03%
Monroe	9	32,797	733,499	32,797	100.00%	4.47%
Montreat	11	723	733,499	723	100.00%	0.10%
Mooresboro	5	311	733,499	311	100.00%	0.04%
Mooresville	10	32,711	733,499	32,203	98.45%	4.39%
	13	32,711	733,498	508	1.55%	0.07%
Morehead City	3	8,661	733,499	8,661	100.00%	1.18%
Morganton	5	16,918	733,499	16,918	100.00%	2.31%

District plan definition file: 'C-Goodwin-A-1-TC.asc', modified 11/14/2019 2:22:07 PM

Municipalities derive from the Census Bureau's 2010 Redistricting Data (P.L. 94-171) Shapefiles. Population figures are based on the associated Summary File.

Note that for the purposes of this report, portions of municipalities in different counties are treated separately.

C-Goodwin-A-1-TC: Municipality - District

Municipality	District	Total Muni Pop	Total District Pop	Muni Pop in District	Percent of Muni Pop in District	Percent of District Pop in Muni
Morrisville (Durham)	4	0	733,499	0	0.00%	0.00%
Morrisville (Wake)	2	18,576	733,499	18,576	100.00%	2.53%
Morven	9	511	733,499	511	100.00%	0.07%
Mount Airy	10	10,388	733,499	10,388	100.00%	1.42%
Mount Gilead	8	1,181	733,498	1,181	100.00%	0.16%
Mount Holly	5	13,656	733,499	13,656	100.00%	1.86%
Mount Olive (Duplin)	3	51	733,499	51	100.00%	0.01%
Mount Olive (Wayne)	1	4,538	733,498	4,538	100.00%	0.62%
Mount Pleasant	8	1,652	733,498	1,652	100.00%	0.23%
Murfreesboro	1	2,835	733,498	2,835	100.00%	0.39%
Murphy	11	1,627	733,499	1,627	100.00%	0.22%
Nags Head	3	2,757	733,499	2,757	100.00%	0.38%
Nashville	1	5,352	733,498	5,352	100.00%	0.73%
Navassa	7	1,505	733,499	1,505	100.00%	0.21%
New Bern	3	29,524	733,499	29,524	100.00%	4.03%
New London	8	600	733,498	600	100.00%	0.08%
Newland	11	698	733,499	698	100.00%	0.10%
Newport	3	4,150	733,499	4,150	100.00%	0.57%
Newton	10	12,968	733,499	12,968	100.00%	1.77%
Newton Grove	7	569	733,499	569	100.00%	0.08%
Norlina	1	1,118	733,498	1,118	100.00%	0.15%
Norman	9	138	733,499	138	100.00%	0.02%
North Topsail Beach	3	743	733,499	743	100.00%	0.10%
North Wilkesboro	5	4,245	733,499	4,245	100.00%	0.58%
Northwest	7	735	733,499	735	100.00%	0.10%
Norwood	8	2,379	733,498	2,379	100.00%	0.32%
Oak City	1	317	733,498	317	100.00%	0.04%
Oak Island	7	6,783	733,499	6,783	100.00%	0.92%
Oak Ridge	6	6,185	733,498	6,185	100.00%	0.84%
Oakboro	8	1,859	733,498	1,859	100.00%	0.25%
Ocean Isle Beach	7	550	733,499	550	100.00%	0.07%
Old Fort	11	908	733,499	908	100.00%	0.12%
Oriental	3	900	733,499	900	100.00%	0.12%
Orrum	9	91	733,499	91	100.00%	0.01%
Ossipee	13	543	733,498	543	100.00%	0.07%
Oxford	4	8,461	733,499	8,461	100.00%	1.15%
Pantego	3	179	733,499	179	100.00%	0.02%
Parkton	9	436	733,499	436	100.00%	0.06%
Parmele	1	278	733,498	278	100.00%	0.04%
Patterson Springs	5	622	733,499	622	100.00%	0.08%
Peachland	9	437	733,499	437	100.00%	0.06%
Peletier	3	644	733,499	644	100.00%	0.09%
Pembroke	9	2,973	733,499	2,973	100.00%	0.41%
Pikeville	1	678	733,498	678	100.00%	0.09%
Pilot Mountain	10	1,477	733,499	1,477	100.00%	0.20%
Pine Knoll Shores	3	1,339	733,499	1,339	100.00%	0.18%
Pine Level	7	1,700	733,499	1,700	100.00%	0.23%

District plan definition file: 'C-Goodwin-A-1-TC.asc', modified 11/14/2019 2:22:07 PM

Municipalities derive from the Census Bureau's 2010 Redistricting Data (P.L. 94-171) Shapefiles. Population figures are based on the associated Summary File.

Note that for the purposes of this report, portions of municipalities in different counties are treated separately.

C-Goodwin-A-1-TC: Municipality - District

Municipality	District	Total Muni Pop	Total District Pop	Muni Pop in District	Percent of Muni Pop in District	Percent of District Pop in Muni
Pinebluff	9	1,337	733,499	1,337	100.00%	0.18%
Pinehurst	9	13,124	733,499	13,124	100.00%	1.79%
Pinetops	1	1,374	733,498	1,374	100.00%	0.19%
Pineville	9	7,479	733,499	5,207	69.62%	0.71%
	12	7,479	733,499	2,272	30.38%	0.31%
Pink Hill	3	552	733,499	552	100.00%	0.08%
Pittsboro	4	3,743	733,499	3,743	100.00%	0.51%
Pleasant Garden	6	4,489	733,498	4,489	100.00%	0.61%
Plymouth	1	3,878	733,498	3,878	100.00%	0.53%
Polkton	9	3,375	733,499	3,375	100.00%	0.46%
Polkville	5	545	733,499	545	100.00%	0.07%
Pollocksville	3	311	733,499	311	100.00%	0.04%
Powellsville	1	276	733,498	276	100.00%	0.04%
Princeton	7	1,194	733,499	1,194	100.00%	0.16%
Princeville	1	2,082	733,498	2,082	100.00%	0.28%
Proctorville	9	117	733,499	117	100.00%	0.02%
Raeford	9	4,611	733,499	4,611	100.00%	0.63%
Raleigh (Durham)	4	1,067	733,499	1,067	100.00%	0.15%
Raleigh (Wake)	2	402,825	733,499	342,530	85.03%	46.70%
	4	402,825	733,499	60,295	14.97%	8.22%
Ramseur	13	1,692	733,498	1,692	100.00%	0.23%
Randleman	13	4,113	733,498	4,113	100.00%	0.56%
Ranlo	5	3,434	733,499	3,434	100.00%	0.47%
Raynham	9	72	733,499	72	100.00%	0.01%
Red Cross	8	742	733,498	742	100.00%	0.10%
Red Oak	1	3,430	733,498	3,430	100.00%	0.47%
Red Springs (Hoke)	9	0	733,499	0	0.00%	0.00%
Red Springs (Robeson)	9	3,428	733,499	3,428	100.00%	0.47%
Reidsville	10	14,520	733,499	14,520	100.00%	1.98%
Rennert	9	383	733,499	383	100.00%	0.05%
Rhodhiss (Burke)	5	700	733,499	700	100.00%	0.10%
Rhodhiss (Caldwell)	5	370	733,499	370	100.00%	0.05%
Rich Square	1	958	733,498	958	100.00%	0.13%
Richfield	8	613	733,498	613	100.00%	0.08%
Richlands	3	1,520	733,499	1,520	100.00%	0.21%
River Bend	3	3,119	733,499	3,119	100.00%	0.43%
Roanoke Rapids	1	15,754	733,498	15,754	100.00%	2.15%
Robbins	8	1,097	733,498	1,097	100.00%	0.15%
Robbinsville	11	620	733,499	620	100.00%	0.08%
Robersonville	1	1,488	733,498	1,488	100.00%	0.20%
Rockingham	9	9,558	733,499	9,558	100.00%	1.30%
Rockwell	13	2,108	733,498	2,108	100.00%	0.29%
Rocky Mount (Edgecombe)	1	17,524	733,498	17,524	100.00%	2.39%
Rocky Mount (Nash)	1	39,953	733,498	39,953	100.00%	5.45%
Rolesville	4	3,786	733,499	3,786	100.00%	0.52%
Ronda	5	417	733,499	417	100.00%	0.06%
Roper	1	611	733,498	611	100.00%	0.08%

C-Goodwin-A-1-TC: Municipality - District

Municipality	District	Total Muni Pop	Total District Pop	Muni Pop in District	Percent of Muni Pop in District	Percent of District Pop in Muni
Rose Hill	3	1,626	733,499	1,626	100.00%	0.22%
Roseboro	7	1,191	733,499	1,191	100.00%	0.16%
Rosman	11	576	733,499	576	100.00%	0.08%
Rowland	9	1,037	733,499	1,037	100.00%	0.14%
Roxboro	13	8,362	733,498	8,362	100.00%	1.14%
Roxobel	1	240	733,498	240	100.00%	0.03%
Rural Hall	10	2,937	733,499	2,937	100.00%	0.40%
Ruth	11	440	733,499	440	100.00%	0.06%
Rutherford College	5	1,341	733,499	1,341	100.00%	0.18%
Rutherfordton	5	4,213	733,499	0	0.00%	0.00%
	11	4,213	733,499	4,213	100.00%	0.57%
Salemburg	7	435	733,499	435	100.00%	0.06%
Salisbury	13	33,662	733,498	33,662	100.00%	4.59%
Saluda (Henderson)	11	12	733,499	12	100.00%	0.00%
Saluda (Polk)	11	701	733,499	701	100.00%	0.10%
Sandy Creek	7	260	733,499	260	100.00%	0.04%
Sandyfield	7	447	733,499	447	100.00%	0.06%
Sanford	8	28,094	733,498	21,026	74.84%	2.87%
	13	28,094	733,498	7,068	25.16%	0.96%
Saratoga	1	408	733,498	408	100.00%	0.06%
Sawmills	5	5,240	733,499	5,240	100.00%	0.71%
Scotland Neck	1	2,059	733,498	2,059	100.00%	0.28%
Seaboard	1	632	733,498	632	100.00%	0.09%
Seagrove	13	228	733,498	228	100.00%	0.03%
Sedalia	6	623	733,498	623	100.00%	0.08%
Selma	7	6,073	733,499	6,073	100.00%	0.83%
Seven Devils (Avery)	11	28	733,499	28	100.00%	0.00%
Seven Devils (Watauga)	5	164	733,499	164	100.00%	0.02%
Seven Springs	1	110	733,498	110	100.00%	0.01%
Severn	1	276	733,498	276	100.00%	0.04%
Shallotte	7	3,675	733,499	3,675	100.00%	0.50%
Sharpsburg (Edgecombe)	1	209	733,498	209	100.00%	0.03%
Sharpsburg (Nash)	1	1,252	733,498	1,252	100.00%	0.17%
Sharpsburg (Wilson)	1	563	733,498	563	100.00%	0.08%
Shelby	5	20,323	733,499	20,323	100.00%	2.77%
Siler City	4	7,887	733,499	1,270	16.10%	0.17%
	13	7,887	733,498	6,617	83.90%	0.90%
Simpson	1	416	733,498	416	100.00%	0.06%
Sims	1	282	733,498	282	100.00%	0.04%
Smithfield	7	10,966	733,499	10,966	100.00%	1.50%
Snow Hill	1	1,595	733,498	1,595	100.00%	0.22%
Southern Pines	9	12,334	733,499	12,334	100.00%	1.68%
Southern Shores	3	2,714	733,499	2,714	100.00%	0.37%
Southport	7	2,833	733,499	2,833	100.00%	0.39%
Sparta	5	1,770	733,499	1,770	100.00%	0.24%
Speed	1	80	733,498	80	100.00%	0.01%
Spencer	13	3,267	733,498	3,267	100.00%	0.45%

C-Goodwin-A-1-TC: Municipality - District

Municipality	District	Total Muni Pop	Total District Pop	Muni Pop in District	Percent of Muni Pop in District	Percent of District Pop in Muni
Spencer Mountain	5	37	733,499	37	100.00%	0.01%
Spindale	5	4,321	733,499	2,537	58.71%	0.35%
	11	4,321	733,499	1,784	41.29%	0.24%
Spring Hope	1	1,320	733,498	1,320	100.00%	0.18%
Spring Lake	8	11,964	733,498	11,964	100.00%	1.63%
Spruce Pine	11	2,175	733,499	2,175	100.00%	0.30%
St. Helena	7	389	733,499	389	100.00%	0.05%
St. James	7	3,165	733,499	3,165	100.00%	0.43%
St. Pauls	9	2,035	733,499	2,035	100.00%	0.28%
Staley	13	393	733,498	393	100.00%	0.05%
Stallings (Mecklenburg)	12	399	733,499	399	100.00%	0.05%
Stallings (Union)	9	13,432	733,499	13,432	100.00%	1.83%
Stanfield	8	1,486	733,498	1,486	100.00%	0.20%
Stanley	5	3,556	733,499	3,556	100.00%	0.48%
Stantonsburg	1	784	733,498	784	100.00%	0.11%
Star	8	876	733,498	876	100.00%	0.12%
Statesville	10	24,532	733,499	24,532	100.00%	3.34%
Stedman	8	1,028	733,498	1,028	100.00%	0.14%
Stem	4	463	733,499	463	100.00%	0.06%
Stokesdale	6	5,047	733,498	5,047	100.00%	0.69%
Stoneville	10	1,056	733,499	1,056	100.00%	0.14%
Stonewall	3	281	733,499	281	100.00%	0.04%
Stovall	4	418	733,499	418	100.00%	0.06%
Sugar Mountain	11	198	733,499	198	100.00%	0.03%
Summerfield	6	10,232	733,498	10,232	100.00%	1.39%
Sunset Beach	7	3,572	733,499	3,572	100.00%	0.49%
Surf City (Onslow)	3	292	733,499	292	100.00%	0.04%
Surf City (Pender)	7	1,561	733,499	1,561	100.00%	0.21%
Swansboro	3	2,663	733,499	2,663	100.00%	0.36%
Swepsonville	13	1,154	733,498	1,154	100.00%	0.16%
Sylva	11	2,588	733,499	2,588	100.00%	0.35%
Tabor City	7	2,511	733,499	2,511	100.00%	0.34%
Tar Heel	7	117	733,499	117	100.00%	0.02%
Tarboro	1	11,415	733,498	11,415	100.00%	1.56%
Taylorsville	5	2,098	733,499	2,098	100.00%	0.29%
Taylortown	9	722	733,499	722	100.00%	0.10%
Teachey	3	376	733,499	376	100.00%	0.05%
Thomasville (Davidson)	13	26,493	733,498	26,493	100.00%	3.61%
Thomasville (Randolph)	13	264	733,498	264	100.00%	0.04%
Tobaccoville (Forsyth)	10	2,441	733,499	2,441	100.00%	0.33%
Tobaccoville (Stokes)	10	0	733,499	0	0.00%	0.00%
Topsail Beach	7	368	733,499	368	100.00%	0.05%
Trent Woods	3	4,155	733,499	4,155	100.00%	0.57%
Trenton	3	287	733,499	287	100.00%	0.04%
Trinity	13	6,614	733,498	6,614	100.00%	0.90%
Troutman	10	2,383	733,499	2,383	100.00%	0.32%
Troy	8	3,189	733,498	3,189	100.00%	0.43%

C-Goodwin-A-1-TC: Municipality - District

Municipality	District	Total Muni Pop	Total District Pop	Muni Pop in District	Percent of Muni Pop in District	Percent of District Pop in Muni
Tryon	11	1,646	733,499	1,646	100.00%	0.22%
Turkey	7	292	733,499	292	100.00%	0.04%
Unionville	9	5,929	733,499	5,929	100.00%	0.81%
Valdese	5	4,490	733,499	4,490	100.00%	0.61%
Vanceboro	3	1,005	733,499	1,005	100.00%	0.14%
Vandemere	3	254	733,499	254	100.00%	0.03%
Varnamtown	7	541	733,499	541	100.00%	0.07%
Vass	8	720	733,498	720	100.00%	0.10%
Waco	5	321	733,499	321	100.00%	0.04%
Wade	8	556	733,498	556	100.00%	0.08%
Wadesboro	9	5,813	733,499	5,813	100.00%	0.79%
Wagram	9	840	733,499	840	100.00%	0.11%
Wake Forest (Franklin)	4	899	733,499	899	100.00%	0.12%
Wake Forest (Wake)	4	29,218	733,499	29,218	100.00%	3.98%
Walkertown	6	4,675	733,498	2,564	54.84%	0.35%
	10	4,675	733,499	2,111	45.16%	0.29%
Wallace (Duplin)	3	3,880	733,499	3,880	100.00%	0.53%
Wallace (Pender)	7	0	733,499	0	0.00%	0.00%
Wallburg	13	3,047	733,498	3,047	100.00%	0.42%
Walnut Cove	10	1,425	733,499	1,425	100.00%	0.19%
Walnut Creek	1	835	733,498	835	100.00%	0.11%
Walstonburg	1	219	733,498	219	100.00%	0.03%
Warrenton	1	862	733,498	862	100.00%	0.12%
Warsaw	3	3,054	733,499	3,054	100.00%	0.42%
Washington	3	9,744	733,499	9,744	100.00%	1.33%
Washington Park	3	451	733,499	451	100.00%	0.06%
Watha	7	190	733,499	190	100.00%	0.03%
Waxhaw	9	9,859	733,499	9,859	100.00%	1.34%
Waynesville	11	9,869	733,499	9,869	100.00%	1.35%
Weaverville	11	3,120	733,499	3,120	100.00%	0.43%
Webster	11	363	733,499	363	100.00%	0.05%
Weddington (Mecklenburg)	9	7	733,499	7	100.00%	0.00%
Weddington (Union)	9	9,452	733,499	9,452	100.00%	1.29%
Weldon	1	1,655	733,498	1,655	100.00%	0.23%
Wendell	2	5,845	733,499	3,754	64.23%	0.51%
	4	5,845	733,499	2,091	35.77%	0.29%
Wentworth	10	2,807	733,499	2,807	100.00%	0.38%
Wesley Chapel	9	7,463	733,499	7,463	100.00%	1.02%
West Jefferson	5	1,299	733,499	1,299	100.00%	0.18%
Whispering Pines	8	2,928	733,498	2,322	79.30%	0.32%
	9	2,928	733,499	606	20.70%	0.08%
Whitakers (Edgecombe)	1	402	733,498	402	100.00%	0.05%
Whitakers (Nash)	1	342	733,498	342	100.00%	0.05%
White Lake	7	802	733,499	802	100.00%	0.11%
Whiteville	7	5,394	733,499	5,394	100.00%	0.74%
Whitsett	6	590	733,498	590	100.00%	0.08%
Wilkesboro	5	3,413	733,499	3,413	100.00%	0.47%

District plan definition file: 'C-Goodwin-A-1-TC.asc', modified 11/14/2019 2:22:07 PM

Municipalities derive from the Census Bureau's 2010 Redistricting Data (P.L. 94-171) Shapefiles. Population figures are based on the associated Summary File.

Note that for the purposes of this report, portions of municipalities in different counties are treated separately.

C-Goodwin-A-1-TC: Municipality - District

Municipality	District	Total Muni Pop	Total District Pop	Muni Pop in District	Percent of Muni Pop in District	Percent of District Pop in Muni
Williamston	1	5,511	733,498	5,511	100.00%	0.75%
Wilmington	7	106,476	733,499	106,476	100.00%	14.52%
Wilson	1	49,167	733,498	49,167	100.00%	6.70%
Wilson's Mills	7	2,277	733,499	2,277	100.00%	0.31%
Windsor	1	3,630	733,498	3,630	100.00%	0.49%
Winfall	3	594	733,499	594	100.00%	0.08%
Wingate	9	3,491	733,499	3,491	100.00%	0.48%
Winston-Salem	6	229,617	733,498	202,317	88.11%	27.58%
	10	229,617	733,499	27,300	11.89%	3.72%
Winterville	1	9,269	733,498	9,269	100.00%	1.26%
Winton	1	769	733,498	769	100.00%	0.10%
Woodfin	11	6,123	733,499	6,123	100.00%	0.83%
Woodland	1	809	733,498	809	100.00%	0.11%
Wrightsville Beach	7	2,477	733,499	2,477	100.00%	0.34%
Yadkinville	10	2,959	733,499	2,959	100.00%	0.40%
Yanceyville	13	2,039	733,498	2,039	100.00%	0.28%
Youngsville	4	1,157	733,499	1,157	100.00%	0.16%
Zebulon (Johnston)	7	0	733,499	0	0.00%	0.00%
Zebulon (Wake)	4	4,433	733,499	4,433	100.00%	0.60%
			Total:	**5,250,071**		

C-Goodwin-A-1-TC: District - Municipality

District	Municipality	Total District Pop	Total Muni Pop	District Pop in Muni	Percent District Pop in Muni	Percent Muni Pop in District
1	Ahoskie	733,498	5,039	5,039	0.69%	100.00%
	Askewville	733,498	241	241	0.03%	100.00%
	Aulander	733,498	895	895	0.12%	100.00%
	Bailey	733,498	569	569	0.08%	100.00%
	Bear Grass	733,498	73	73	0.01%	100.00%
	Bethel	733,498	1,577	1,577	0.21%	100.00%
	Black Creek	733,498	769	769	0.10%	100.00%
	Castalia	733,498	268	268	0.04%	100.00%
	Cofield	733,498	413	413	0.06%	100.00%
	Colerain	733,498	204	204	0.03%	100.00%
	Como	733,498	91	91	0.01%	100.00%
	Conetoe	733,498	294	294	0.04%	100.00%
	Conway	733,498	836	836	0.11%	100.00%
	Creswell	733,498	276	276	0.04%	100.00%
	Dortches	733,498	935	935	0.13%	100.00%
	Elm City	733,498	1,298	1,298	0.18%	100.00%
	Enfield	733,498	2,532	2,532	0.35%	100.00%
	Eureka	733,498	197	197	0.03%	100.00%
	Everetts	733,498	164	164	0.02%	100.00%
	Falkland	733,498	96	96	0.01%	100.00%
	Farmville	733,498	4,654	4,654	0.63%	100.00%
	Fountain	733,498	427	427	0.06%	100.00%
	Fremont	733,498	1,255	1,255	0.17%	100.00%
	Garysburg	733,498	1,057	1,057	0.14%	100.00%
	Gaston	733,498	1,152	1,152	0.16%	100.00%
	Gatesville	733,498	321	321	0.04%	100.00%
	Goldsboro	733,498	36,437	36,437	4.97%	100.00%
	Greenville	733,498	84,554	61,391	8.37%	72.61%
	Grimesland	733,498	441	441	0.06%	100.00%
	Halifax	733,498	234	234	0.03%	100.00%
	Hamilton	733,498	408	408	0.06%	100.00%
	Harrellsville	733,498	106	106	0.01%	100.00%
	Hassell	733,498	84	84	0.01%	100.00%
	Henderson	733,498	15,368	15,368	2.10%	100.00%
	Hobgood	733,498	348	348	0.05%	100.00%
	Hookerton	733,498	409	409	0.06%	100.00%
	Jackson	733,498	513	513	0.07%	100.00%
	Jamesville	733,498	491	491	0.07%	100.00%
	Kelford	733,498	251	251	0.03%	100.00%
	Kenly (Wilson)	733,498	163	163	0.02%	100.00%
	Kittrell	733,498	467	467	0.06%	100.00%
	Lasker	733,498	122	122	0.02%	100.00%
	Leggett	733,498	60	60	0.01%	100.00%
	Lewiston Woodville	733,498	549	549	0.07%	100.00%
	Littleton	733,498	674	674	0.09%	100.00%
	Lucama	733,498	1,108	1,108	0.15%	100.00%
	Macclesfield	733,498	471	471	0.06%	100.00%

C-Goodwin-A-1-TC: District - Municipality

District	Municipality	Total District Pop	Total Muni Pop	District Pop in Muni	Percent District Pop in Muni	Percent Muni Pop in District
1	Macon	733,498	119	119	0.02%	100.00%
	Middleburg	733,498	133	133	0.02%	100.00%
	Middlesex	733,498	822	822	0.11%	100.00%
	Momeyer	733,498	224	224	0.03%	100.00%
	Mount Olive (Wayne)	733,498	4,538	4,538	0.62%	100.00%
	Murfreesboro	733,498	2,835	2,835	0.39%	100.00%
	Nashville	733,498	5,352	5,352	0.73%	100.00%
	Norlina	733,498	1,118	1,118	0.15%	100.00%
	Oak City	733,498	317	317	0.04%	100.00%
	Parmele	733,498	278	278	0.04%	100.00%
	Pikeville	733,498	678	678	0.09%	100.00%
	Pinetops	733,498	1,374	1,374	0.19%	100.00%
	Plymouth	733,498	3,878	3,878	0.53%	100.00%
	Powellsville	733,498	276	276	0.04%	100.00%
	Princeville	733,498	2,082	2,082	0.28%	100.00%
	Red Oak	733,498	3,430	3,430	0.47%	100.00%
	Rich Square	733,498	958	958	0.13%	100.00%
	Roanoke Rapids	733,498	15,754	15,754	2.15%	100.00%
	Robersonville	733,498	1,488	1,488	0.20%	100.00%
	Rocky Mount (Edgecombe)	733,498	17,524	17,524	2.39%	100.00%
	Rocky Mount (Nash)	733,498	39,953	39,953	5.45%	100.00%
	Roper	733,498	611	611	0.08%	100.00%
	Roxobel	733,498	240	240	0.03%	100.00%
	Saratoga	733,498	408	408	0.06%	100.00%
	Scotland Neck	733,498	2,059	2,059	0.28%	100.00%
	Seaboard	733,498	632	632	0.09%	100.00%
	Seven Springs	733,498	110	110	0.01%	100.00%
	Severn	733,498	276	276	0.04%	100.00%
	Sharpsburg (Edgecombe)	733,498	209	209	0.03%	100.00%
	Sharpsburg (Nash)	733,498	1,252	1,252	0.17%	100.00%
	Sharpsburg (Wilson)	733,498	563	563	0.08%	100.00%
	Simpson	733,498	416	416	0.06%	100.00%
	Sims	733,498	282	282	0.04%	100.00%
	Snow Hill	733,498	1,595	1,595	0.22%	100.00%
	Speed	733,498	80	80	0.01%	100.00%
	Spring Hope	733,498	1,320	1,320	0.18%	100.00%
	Stantonsburg	733,498	784	784	0.11%	100.00%
	Tarboro	733,498	11,415	11,415	1.56%	100.00%
	Walnut Creek	733,498	835	835	0.11%	100.00%
	Walstonburg	733,498	219	219	0.03%	100.00%
	Warrenton	733,498	862	862	0.12%	100.00%
	Weldon	733,498	1,655	1,655	0.23%	100.00%
	Whitakers (Edgecombe)	733,498	402	402	0.05%	100.00%
	Whitakers (Nash)	733,498	342	342	0.05%	100.00%
	Williamston	733,498	5,511	5,511	0.75%	100.00%
	Wilson	733,498	49,167	49,167	6.70%	100.00%
	Windsor	733,498	3,630	3,630	0.49%	100.00%
	Winterville	733,498	9,269	9,269	1.26%	100.00%

District plan definition file: 'C-Goodwin-A-1-TC.asc', modified 11/14/2019 2:22:07 PM

Municipalities derive from the Census Bureau's 2010 Redistricting Data (P.L. 94-171) Shapefiles. Population figures are based on the associated Summary File.

Note that for the purposes of this report, portions of municipalities in different counties are treated separately.

C-Goodwin-A-1-TC: District - Municipality

District	Municipality	Total District Pop	Total Muni Pop	District Pop in Muni	Percent District Pop in Muni	Percent Muni Pop in District
1	Winton	733,498	769	769	0.10%	100.00%
	Woodland	733,498	809	809	0.11%	100.00%
2	Angier (Wake)	733,499	103	103	0.01%	100.00%
	Apex	733,499	37,476	37,476	5.11%	100.00%
	Cary (Wake)	733,499	133,812	133,812	18.24%	100.00%
	Clayton (Wake)	733,499	0	0	0.00%	0.00%
	Durham (Wake)	733,499	0	0	0.00%	0.00%
	Fuquay-Varina	733,499	17,937	17,937	2.45%	100.00%
	Garner	733,499	25,745	25,745	3.51%	100.00%
	Holly Springs	733,499	24,661	24,661	3.36%	100.00%
	Knightdale	733,499	11,401	8,097	1.10%	71.02%
	Morrisville (Wake)	733,499	18,576	18,576	2.53%	100.00%
	Raleigh (Wake)	733,499	402,825	342,530	46.70%	85.03%
	Wendell	733,499	5,845	3,754	0.51%	64.23%
3	Alliance	733,499	776	776	0.11%	100.00%
	Arapahoe	733,499	556	556	0.08%	100.00%
	Atlantic Beach	733,499	1,495	1,495	0.20%	100.00%
	Aurora	733,499	520	520	0.07%	100.00%
	Ayden	733,499	4,932	4,932	0.67%	100.00%
	Bath	733,499	249	249	0.03%	100.00%
	Bayboro	733,499	1,263	1,263	0.17%	100.00%
	Beaufort	733,499	4,039	4,039	0.55%	100.00%
	Belhaven	733,499	1,688	1,688	0.23%	100.00%
	Beulaville	733,499	1,296	1,296	0.18%	100.00%
	Bogue	733,499	684	684	0.09%	100.00%
	Bridgeton	733,499	454	454	0.06%	100.00%
	Calypso	733,499	538	538	0.07%	100.00%
	Cape Carteret	733,499	1,917	1,917	0.26%	100.00%
	Cedar Point	733,499	1,279	1,279	0.17%	100.00%
	Chocowinity	733,499	820	820	0.11%	100.00%
	Columbia	733,499	891	891	0.12%	100.00%
	Cove City	733,499	399	399	0.05%	100.00%
	Dover	733,499	401	401	0.05%	100.00%
	Duck	733,499	369	369	0.05%	100.00%
	Edenton	733,499	5,004	5,004	0.68%	100.00%
	Elizabeth City (Camden)	733,499	45	45	0.01%	100.00%
	Elizabeth City (Pasquotank)	733,499	18,638	18,638	2.54%	100.00%
	Emerald Isle	733,499	3,655	3,655	0.50%	100.00%
	Faison (Duplin)	733,499	961	961	0.13%	100.00%
	Grantsboro	733,499	688	688	0.09%	100.00%
	Greenevers	733,499	634	634	0.09%	100.00%
	Greenville	733,499	84,554	23,163	3.16%	27.39%
	Grifton (Lenoir)	733,499	186	186	0.03%	100.00%
	Grifton (Pitt)	733,499	2,431	2,431	0.33%	100.00%
	Harrells (Duplin)	733,499	23	23	0.00%	100.00%
	Havelock	733,499	20,735	20,735	2.83%	100.00%
	Hertford	733,499	2,143	2,143	0.29%	100.00%
	Holly Ridge	733,499	1,268	1,268	0.17%	100.00%

District plan definition file: 'C-Goodwin-A-1-TC.asc', modified 11/14/2019 2:22:07 PM

Municipalities derive from the Census Bureau's 2010 Redistricting Data (P.L. 94-171) Shapefiles. Population figures are based on the associated Summary File.

Note that for the purposes of this report, portions of municipalities in different counties are treated separately.

C-Goodwin-A-1-TC: District - Municipality

District	Municipality	Total District Pop	Total Muni Pop	District Pop in Muni	Percent District Pop in Muni	Percent Muni Pop in District
3	Indian Beach	733,499	112	112	0.02%	100.00%
	Jacksonville	733,499	70,145	70,145	9.56%	100.00%
	Kenansville	733,499	855	855	0.12%	100.00%
	Kill Devil Hills	733,499	6,683	6,683	0.91%	100.00%
	Kinston	733,499	21,677	21,677	2.96%	100.00%
	Kitty Hawk	733,499	3,272	3,272	0.45%	100.00%
	La Grange	733,499	2,873	2,873	0.39%	100.00%
	Magnolia	733,499	939	939	0.13%	100.00%
	Manteo	733,499	1,434	1,434	0.20%	100.00%
	Maysville	733,499	1,019	1,019	0.14%	100.00%
	Mesic	733,499	220	220	0.03%	100.00%
	Minnesott Beach	733,499	440	440	0.06%	100.00%
	Morehead City	733,499	8,661	8,661	1.18%	100.00%
	Mount Olive (Duplin)	733,499	51	51	0.01%	100.00%
	Nags Head	733,499	2,757	2,757	0.38%	100.00%
	New Bern	733,499	29,524	29,524	4.03%	100.00%
	Newport	733,499	4,150	4,150	0.57%	100.00%
	North Topsail Beach	733,499	743	743	0.10%	100.00%
	Oriental	733,499	900	900	0.12%	100.00%
	Pantego	733,499	179	179	0.02%	100.00%
	Peletier	733,499	644	644	0.09%	100.00%
	Pine Knoll Shores	733,499	1,339	1,339	0.18%	100.00%
	Pink Hill	733,499	552	552	0.08%	100.00%
	Pollocksville	733,499	311	311	0.04%	100.00%
	Richlands	733,499	1,520	1,520	0.21%	100.00%
	River Bend	733,499	3,119	3,119	0.43%	100.00%
	Rose Hill	733,499	1,626	1,626	0.22%	100.00%
	Southern Shores	733,499	2,714	2,714	0.37%	100.00%
	Stonewall	733,499	281	281	0.04%	100.00%
	Surf City (Onslow)	733,499	292	292	0.04%	100.00%
	Swansboro	733,499	2,663	2,663	0.36%	100.00%
	Teachey	733,499	376	376	0.05%	100.00%
	Trent Woods	733,499	4,155	4,155	0.57%	100.00%
	Trenton	733,499	287	287	0.04%	100.00%
	Vanceboro	733,499	1,005	1,005	0.14%	100.00%
	Vandemere	733,499	254	254	0.03%	100.00%
	Wallace (Duplin)	733,499	3,880	3,880	0.53%	100.00%
	Warsaw	733,499	3,054	3,054	0.42%	100.00%
	Washington	733,499	9,744	9,744	1.33%	100.00%
	Washington Park	733,499	451	451	0.06%	100.00%
	Winfall	733,499	594	594	0.08%	100.00%
4	Bunn	733,499	344	344	0.05%	100.00%
	Butner	733,499	7,591	7,591	1.03%	100.00%
	Carrboro	733,499	19,582	19,582	2.67%	100.00%
	Cary (Chatham)	733,499	1,422	1,422	0.19%	100.00%
	Centerville	733,499	89	89	0.01%	100.00%
	Chapel Hill (Durham)	733,499	2,836	2,836	0.39%	100.00%
	Chapel Hill (Orange)	733,499	54,397	54,397	7.42%	100.00%

District plan definition file: 'C-Goodwin-A-1-TC.asc', modified 11/14/2019 2:22:07 PM

Municipalities derive from the Census Bureau's 2010 Redistricting Data (P.L. 94-171) Shapefiles. Population figures are based on the associated Summary File.

Note that for the purposes of this report, portions of municipalities in different counties are treated separately.

C-Goodwin-A-1-TC: District - Municipality

District	Municipality	Total District Pop	Total Muni Pop	District Pop in Muni	Percent District Pop in Muni	Percent Muni Pop in District
4	Creedmoor	733,499	4,124	4,124	0.56%	100.00%
	Durham (Durham)	733,499	228,300	228,300	31.12%	100.00%
	Durham (Orange)	733,499	30	30	0.00%	100.00%
	Franklinton	733,499	2,023	2,023	0.28%	100.00%
	Hillsborough	733,499	6,087	6,087	0.83%	100.00%
	Knightdale	733,499	11,401	3,304	0.45%	28.98%
	Louisburg	733,499	3,359	3,359	0.46%	100.00%
	Mebane (Orange)	733,499	1,793	1,793	0.24%	100.00%
	Morrisville (Durham)	733,499	0	0	0.00%	0.00%
	Oxford	733,499	8,461	8,461	1.15%	100.00%
	Pittsboro	733,499	3,743	3,743	0.51%	100.00%
	Raleigh (Durham)	733,499	1,067	1,067	0.15%	100.00%
	Raleigh (Wake)	733,499	402,825	60,295	8.22%	14.97%
	Rolesville	733,499	3,786	3,786	0.52%	100.00%
	Siler City	733,499	7,887	1,270	0.17%	16.10%
	Stem	733,499	463	463	0.06%	100.00%
	Stovall	733,499	418	418	0.06%	100.00%
	Wake Forest (Franklin)	733,499	899	899	0.12%	100.00%
	Wake Forest (Wake)	733,499	29,218	29,218	3.98%	100.00%
	Wendell	733,499	5,845	2,091	0.29%	35.77%
	Youngsville	733,499	1,157	1,157	0.16%	100.00%
	Zebulon (Wake)	733,499	4,433	4,433	0.60%	100.00%
5	Beech Mountain (Watauga)	733,499	296	296	0.04%	100.00%
	Belmont	733,499	10,076	10,076	1.37%	100.00%
	Belwood	733,499	950	950	0.13%	100.00%
	Bessemer City	733,499	5,340	5,340	0.73%	100.00%
	Blowing Rock (Caldwell)	733,499	49	49	0.01%	100.00%
	Blowing Rock (Watauga)	733,499	1,192	1,192	0.16%	100.00%
	Boiling Springs	733,499	4,647	4,647	0.63%	100.00%
	Boone	733,499	17,122	17,122	2.33%	100.00%
	Bostic	733,499	386	386	0.05%	100.00%
	Cajah's Mountain	733,499	2,823	2,823	0.38%	100.00%
	Casar	733,499	297	297	0.04%	100.00%
	Cedar Rock	733,499	300	300	0.04%	100.00%
	Cherryville	733,499	5,760	5,760	0.79%	100.00%
	Connelly Springs	733,499	1,669	1,669	0.23%	100.00%
	Cramerton	733,499	4,165	4,165	0.57%	100.00%
	Dallas	733,499	4,488	4,488	0.61%	100.00%
	Dellview	733,499	13	13	0.00%	100.00%
	Drexel	733,499	1,858	1,858	0.25%	100.00%
	Earl	733,499	260	260	0.04%	100.00%
	Elkin (Wilkes)	733,499	80	80	0.01%	100.00%
	Ellenboro	733,499	873	873	0.12%	100.00%
	Fallston	733,499	607	607	0.08%	100.00%
	Forest City	733,499	7,476	7,476	1.02%	100.00%
	Gamewell	733,499	4,051	4,051	0.55%	100.00%
	Gastonia	733,499	71,741	71,741	9.78%	100.00%
	Glen Alpine	733,499	1,517	1,517	0.21%	100.00%

District plan definition file: 'C-Goodwin-A-1-TC.asc', modified 11/14/2019 2:22:07 PM

Municipalities derive from the Census Bureau's 2010 Redistricting Data (P.L. 94-171) Shapefiles. Population figures are based on the associated Summary File.

Note that for the purposes of this report, portions of municipalities in different counties are treated separately.

C-Goodwin-A-1-TC: District - Municipality

District	Municipality	Total District Pop	Total Muni Pop	District Pop in Muni	Percent District Pop in Muni	Percent Muni Pop in District
5	Granite Falls	733,499	4,722	4,722	0.64%	100.00%
	Grover	733,499	708	708	0.10%	100.00%
	Hickory (Burke)	733,499	66	66	0.01%	100.00%
	Hickory (Caldwell)	733,499	18	18	0.00%	100.00%
	Hickory (Catawba)	733,499	39,926	10,857	1.48%	27.19%
	High Shoals	733,499	696	696	0.09%	100.00%
	Hildebran	733,499	2,023	2,023	0.28%	100.00%
	Hudson	733,499	3,776	3,776	0.51%	100.00%
	Jefferson	733,499	1,611	1,611	0.22%	100.00%
	Kings Mountain (Cleveland)	733,499	9,242	9,242	1.26%	100.00%
	Kings Mountain (Gaston)	733,499	1,054	1,054	0.14%	100.00%
	Kingstown	733,499	681	681	0.09%	100.00%
	Lansing	733,499	158	158	0.02%	100.00%
	Lattimore	733,499	488	488	0.07%	100.00%
	Lawndale	733,499	606	606	0.08%	100.00%
	Lenoir	733,499	18,228	18,228	2.49%	100.00%
	Long View (Burke)	733,499	752	752	0.10%	100.00%
	Lowell	733,499	3,526	3,526	0.48%	100.00%
	McAdenville	733,499	651	651	0.09%	100.00%
	Mooresboro	733,499	311	311	0.04%	100.00%
	Morganton	733,499	16,918	16,918	2.31%	100.00%
	Mount Holly	733,499	13,656	13,656	1.86%	100.00%
	North Wilkesboro	733,499	4,245	4,245	0.58%	100.00%
	Patterson Springs	733,499	622	622	0.08%	100.00%
	Polkville	733,499	545	545	0.07%	100.00%
	Ranlo	733,499	3,434	3,434	0.47%	100.00%
	Rhodhiss (Burke)	733,499	700	700	0.10%	100.00%
	Rhodhiss (Caldwell)	733,499	370	370	0.05%	100.00%
	Ronda	733,499	417	417	0.06%	100.00%
	Rutherford College	733,499	1,341	1,341	0.18%	100.00%
	Rutherfordton	733,499	4,213	0	0.00%	0.00%
	Sawmills	733,499	5,240	5,240	0.71%	100.00%
	Seven Devils (Watauga)	733,499	164	164	0.02%	100.00%
	Shelby	733,499	20,323	20,323	2.77%	100.00%
	Sparta	733,499	1,770	1,770	0.24%	100.00%
	Spencer Mountain	733,499	37	37	0.01%	100.00%
	Spindale	733,499	4,321	2,537	0.35%	58.71%
	Stanley	733,499	3,556	3,556	0.48%	100.00%
	Taylorsville	733,499	2,098	2,098	0.29%	100.00%
	Valdese	733,499	4,490	4,490	0.61%	100.00%
	Waco	733,499	321	321	0.04%	100.00%
	West Jefferson	733,499	1,299	1,299	0.18%	100.00%
	Wilkesboro	733,499	3,413	3,413	0.47%	100.00%
6	Archdale (Guilford)	733,498	333	333	0.05%	100.00%
	Burlington (Guilford)	733,498	655	655	0.09%	100.00%
	Gibsonville (Guilford)	733,498	3,262	3,262	0.44%	100.00%
	Greensboro	733,498	269,666	269,666	36.76%	100.00%
	High Point (Forsyth)	733,498	8	8	0.00%	100.00%

District plan definition file: 'C-Goodwin-A-1-TC.asc', modified 11/14/2019 2:22:07 PM

Municipalities derive from the Census Bureau's 2010 Redistricting Data (P.L. 94-171) Shapefiles. Population figures are based on the associated Summary File.

Note that for the purposes of this report, portions of municipalities in different counties are treated separately.

C-Goodwin-A-1-TC: District - Municipality

District	Municipality	Total District Pop	Total Muni Pop	District Pop in Muni	Percent District Pop in Muni	Percent Muni Pop in District
6	High Point (Guilford)	733,498	99,042	99,042	13.50%	100.00%
	Jamestown	733,498	3,382	3,382	0.46%	100.00%
	Kernersville (Forsyth)	733,498	23,071	20,605	2.81%	89.31%
	Kernersville (Guilford)	733,498	52	52	0.01%	100.00%
	Oak Ridge	733,498	6,185	6,185	0.84%	100.00%
	Pleasant Garden	733,498	4,489	4,489	0.61%	100.00%
	Sedalia	733,498	623	623	0.08%	100.00%
	Stokesdale	733,498	5,047	5,047	0.69%	100.00%
	Summerfield	733,498	10,232	10,232	1.39%	100.00%
	Walkertown	733,498	4,675	2,564	0.35%	54.84%
	Whitsett	733,498	590	590	0.08%	100.00%
	Winston-Salem	733,498	229,617	202,317	27.58%	88.11%
7	Angier (Harnett)	733,499	4,247	4,247	0.58%	100.00%
	Archer Lodge	733,499	4,292	4,292	0.59%	100.00%
	Atkinson	733,499	299	299	0.04%	100.00%
	Autryville	733,499	196	196	0.03%	100.00%
	Bald Head Island	733,499	158	158	0.02%	100.00%
	Belville	733,499	1,936	1,936	0.26%	100.00%
	Benson (Harnett)	733,499	0	0	0.00%	0.00%
	Benson (Johnston)	733,499	3,311	3,311	0.45%	100.00%
	Bladenboro	733,499	1,750	1,750	0.24%	100.00%
	Boardman	733,499	157	157	0.02%	100.00%
	Boiling Spring Lakes	733,499	5,372	5,372	0.73%	100.00%
	Bolivia	733,499	143	143	0.02%	100.00%
	Bolton	733,499	691	691	0.09%	100.00%
	Brunswick	733,499	1,119	1,119	0.15%	100.00%
	Burgaw	733,499	3,872	3,872	0.53%	100.00%
	Calabash	733,499	1,786	1,786	0.24%	100.00%
	Carolina Beach	733,499	5,706	5,706	0.78%	100.00%
	Carolina Shores	733,499	3,048	3,048	0.42%	100.00%
	Caswell Beach	733,499	398	398	0.05%	100.00%
	Cerro Gordo	733,499	207	207	0.03%	100.00%
	Chadbourn	733,499	1,856	1,856	0.25%	100.00%
	Clarkton	733,499	837	837	0.11%	100.00%
	Clayton (Johnston)	733,499	16,116	16,116	2.20%	100.00%
	Clinton	733,499	8,639	8,639	1.18%	100.00%
	Coats	733,499	2,112	2,112	0.29%	100.00%
	Dublin	733,499	338	338	0.05%	100.00%
	Dunn	733,499	9,263	9,263	1.26%	100.00%
	East Arcadia	733,499	487	487	0.07%	100.00%
	Elizabethtown	733,499	3,583	3,583	0.49%	100.00%
	Erwin	733,499	4,405	4,405	0.60%	100.00%
	Fair Bluff	733,499	951	951	0.13%	100.00%
	Faison (Sampson)	733,499	0	0	0.00%	0.00%
	Falcon (Sampson)	733,499	0	0	0.00%	0.00%
	Four Oaks	733,499	1,921	1,921	0.26%	100.00%
	Garland	733,499	625	625	0.09%	100.00%
	Harrells (Sampson)	733,499	179	179	0.02%	100.00%

District plan definition file: 'C-Goodwin-A-1-TC.asc', modified 11/14/2019 2:22:07 PM

Municipalities derive from the Census Bureau's 2010 Redistricting Data (P.L. 94-171) Shapefiles. Population figures are based on the associated Summary File.

Note that for the purposes of this report, portions of municipalities in different counties are treated separately.

C-Goodwin-A-1-TC: District - Municipality

District	Municipality	Total District Pop	Total Muni Pop	District Pop in Muni	Percent District Pop in Muni	Percent Muni Pop in District
7	Holden Beach	733,499	575	575	0.08%	100.00%
	Kenly (Johnston)	733,499	1,176	1,176	0.16%	100.00%
	Kure Beach	733,499	2,012	2,012	0.27%	100.00%
	Lake Waccamaw	733,499	1,480	1,480	0.20%	100.00%
	Leland	733,499	13,527	13,527	1.84%	100.00%
	Lillington	733,499	3,194	8	0.00%	0.25%
	Micro	733,499	441	441	0.06%	100.00%
	Navassa	733,499	1,505	1,505	0.21%	100.00%
	Newton Grove	733,499	569	569	0.08%	100.00%
	Northwest	733,499	735	735	0.10%	100.00%
	Oak Island	733,499	6,783	6,783	0.92%	100.00%
	Ocean Isle Beach	733,499	550	550	0.07%	100.00%
	Pine Level	733,499	1,700	1,700	0.23%	100.00%
	Princeton	733,499	1,194	1,194	0.16%	100.00%
	Roseboro	733,499	1,191	1,191	0.16%	100.00%
	Salemburg	733,499	435	435	0.06%	100.00%
	Sandy Creek	733,499	260	260	0.04%	100.00%
	Sandyfield	733,499	447	447	0.06%	100.00%
	Selma	733,499	6,073	6,073	0.83%	100.00%
	Shallotte	733,499	3,675	3,675	0.50%	100.00%
	Smithfield	733,499	10,966	10,966	1.50%	100.00%
	Southport	733,499	2,833	2,833	0.39%	100.00%
	St. Helena	733,499	389	389	0.05%	100.00%
	St. James	733,499	3,165	3,165	0.43%	100.00%
	Sunset Beach	733,499	3,572	3,572	0.49%	100.00%
	Surf City (Pender)	733,499	1,561	1,561	0.21%	100.00%
	Tabor City	733,499	2,511	2,511	0.34%	100.00%
	Tar Heel	733,499	117	117	0.02%	100.00%
	Topsail Beach	733,499	368	368	0.05%	100.00%
	Turkey	733,499	292	292	0.04%	100.00%
	Varnamtown	733,499	541	541	0.07%	100.00%
	Wallace (Pender)	733,499	0	0	0.00%	0.00%
	Watha	733,499	190	190	0.03%	100.00%
	White Lake	733,499	802	802	0.11%	100.00%
	Whiteville	733,499	5,394	5,394	0.74%	100.00%
	Wilmington	733,499	106,476	106,476	14.52%	100.00%
	Wilson's Mills	733,499	2,277	2,277	0.31%	100.00%
	Wrightsville Beach	733,499	2,477	2,477	0.34%	100.00%
	Zebulon (Johnston)	733,499	0	0	0.00%	0.00%
8	Albemarle	733,498	15,903	15,903	2.17%	100.00%
	Badin	733,498	1,974	1,974	0.27%	100.00%
	Biscoe	733,498	1,700	1,700	0.23%	100.00%
	Broadway (Harnett)	733,498	25	25	0.00%	100.00%
	Broadway (Lee)	733,498	1,204	1,204	0.16%	100.00%
	Cameron	733,498	285	285	0.04%	100.00%
	Candor	733,498	840	840	0.11%	100.00%
	Carthage	733,498	2,205	2,199	0.30%	99.73%
	Concord	733,498	79,066	79,066	10.78%	100.00%

District plan definition file: 'C-Goodwin-A-1-TC.asc', modified 11/14/2019 2:22:07 PM

Municipalities derive from the Census Bureau's 2010 Redistricting Data (P.L. 94-171) Shapefiles. Population figures are based on the associated Summary File.

Note that for the purposes of this report, portions of municipalities in different counties are treated separately.

C-Goodwin-A-1-TC: District - Municipality

District	Municipality	Total District Pop	Total Muni Pop	District Pop in Muni	Percent District Pop in Muni	Percent Muni Pop in District
8	Eastover	733,498	3,628	3,628	0.49%	100.00%
	Erwin	733,498	4,405	0	0.00%	0.00%
	Falcon (Cumberland)	733,498	258	258	0.04%	100.00%
	Fayetteville	733,498	200,564	200,564	27.34%	100.00%
	Godwin	733,498	139	139	0.02%	100.00%
	Harrisburg	733,498	11,526	11,526	1.57%	100.00%
	Hope Mills	733,498	15,176	15,176	2.07%	100.00%
	Kannapolis (Cabarrus)	733,498	33,194	33,194	4.53%	100.00%
	Lillington	733,498	3,194	3,186	0.43%	99.75%
	Linden	733,498	130	130	0.02%	100.00%
	Locust (Cabarrus)	733,498	215	215	0.03%	100.00%
	Locust (Stanly)	733,498	2,715	2,715	0.37%	100.00%
	Midland (Cabarrus)	733,498	3,073	3,073	0.42%	100.00%
	Misenheimer	733,498	728	728	0.10%	100.00%
	Mount Gilead	733,498	1,181	1,181	0.16%	100.00%
	Mount Pleasant	733,498	1,652	1,652	0.23%	100.00%
	New London	733,498	600	600	0.08%	100.00%
	Norwood	733,498	2,379	2,379	0.32%	100.00%
	Oakboro	733,498	1,859	1,859	0.25%	100.00%
	Red Cross	733,498	742	742	0.10%	100.00%
	Richfield	733,498	613	613	0.08%	100.00%
	Robbins	733,498	1,097	1,097	0.15%	100.00%
	Sanford	733,498	28,094	21,026	2.87%	74.84%
	Spring Lake	733,498	11,964	11,964	1.63%	100.00%
	Stanfield	733,498	1,486	1,486	0.20%	100.00%
	Star	733,498	876	876	0.12%	100.00%
	Stedman	733,498	1,028	1,028	0.14%	100.00%
	Troy	733,498	3,189	3,189	0.43%	100.00%
	Vass	733,498	720	720	0.10%	100.00%
	Wade	733,498	556	556	0.08%	100.00%
	Whispering Pines	733,498	2,928	2,322	0.32%	79.30%
9	Aberdeen	733,499	6,350	6,350	0.87%	100.00%
	Ansonville	733,499	631	631	0.09%	100.00%
	Carthage	733,499	2,205	6	0.00%	0.27%
	Charlotte	733,499	731,424	160,115	21.83%	21.89%
	Dobbins Heights	733,499	866	866	0.12%	100.00%
	East Laurinburg	733,499	300	300	0.04%	100.00%
	Ellerbe	733,499	1,054	1,054	0.14%	100.00%
	Fairmont	733,499	2,663	2,663	0.36%	100.00%
	Fairview	733,499	3,324	3,324	0.45%	100.00%
	Foxfire	733,499	902	902	0.12%	100.00%
	Gibson	733,499	540	540	0.07%	100.00%
	Hamlet	733,499	6,495	6,495	0.89%	100.00%
	Hemby Bridge	733,499	1,520	1,520	0.21%	100.00%
	Hoffman	733,499	588	588	0.08%	100.00%
	Indian Trail	733,499	33,518	33,518	4.57%	100.00%
	Lake Park	733,499	3,422	3,422	0.47%	100.00%
	Laurinburg	733,499	15,962	15,962	2.18%	100.00%

District plan definition file: 'C-Goodwin-A-1-TC.asc', modified 11/14/2019 2:22:07 PM

Municipalities derive from the Census Bureau's 2010 Redistricting Data (P.L. 94-171) Shapefiles. Population figures are based on the associated Summary File.

Note that for the purposes of this report, portions of municipalities in different counties are treated separately.

C-Goodwin-A-1-TC: District - Municipality

District	Municipality	Total District Pop	Total Muni Pop	District Pop in Muni	Percent District Pop in Muni	Percent Muni Pop in District
9	Lilesville	733,499	536	536	0.07%	100.00%
	Lumber Bridge	733,499	94	94	0.01%	100.00%
	Lumberton	733,499	21,542	21,542	2.94%	100.00%
	Marietta	733,499	175	175	0.02%	100.00%
	Marshville	733,499	2,402	2,402	0.33%	100.00%
	Marvin	733,499	5,579	5,579	0.76%	100.00%
	Matthews	733,499	27,198	16,361	2.23%	60.16%
	Maxton (Robeson)	733,499	2,230	2,230	0.30%	100.00%
	Maxton (Scotland)	733,499	196	196	0.03%	100.00%
	McDonald	733,499	113	113	0.02%	100.00%
	McFarlan	733,499	117	117	0.02%	100.00%
	Mineral Springs	733,499	2,639	2,639	0.36%	100.00%
	Mint Hill (Union)	733,499	53	53	0.01%	100.00%
	Monroe	733,499	32,797	32,797	4.47%	100.00%
	Morven	733,499	511	511	0.07%	100.00%
	Norman	733,499	138	138	0.02%	100.00%
	Orrum	733,499	91	91	0.01%	100.00%
	Parkton	733,499	436	436	0.06%	100.00%
	Peachland	733,499	437	437	0.06%	100.00%
	Pembroke	733,499	2,973	2,973	0.41%	100.00%
	Pinebluff	733,499	1,337	1,337	0.18%	100.00%
	Pinehurst	733,499	13,124	13,124	1.79%	100.00%
	Pineville	733,499	7,479	5,207	0.71%	69.62%
	Polkton	733,499	3,375	3,375	0.46%	100.00%
	Proctorville	733,499	117	117	0.02%	100.00%
	Raeford	733,499	4,611	4,611	0.63%	100.00%
	Raynham	733,499	72	72	0.01%	100.00%
	Red Springs (Hoke)	733,499	0	0	0.00%	0.00%
	Red Springs (Robeson)	733,499	3,428	3,428	0.47%	100.00%
	Rennert	733,499	383	383	0.05%	100.00%
	Rockingham	733,499	9,558	9,558	1.30%	100.00%
	Rowland	733,499	1,037	1,037	0.14%	100.00%
	Southern Pines	733,499	12,334	12,334	1.68%	100.00%
	St. Pauls	733,499	2,035	2,035	0.28%	100.00%
	Stallings (Union)	733,499	13,432	13,432	1.83%	100.00%
	Taylortown	733,499	722	722	0.10%	100.00%
	Unionville	733,499	5,929	5,929	0.81%	100.00%
	Wadesboro	733,499	5,813	5,813	0.79%	100.00%
	Wagram	733,499	840	840	0.11%	100.00%
	Waxhaw	733,499	9,859	9,859	1.34%	100.00%
	Weddington (Mecklenburg)	733,499	7	7	0.00%	100.00%
	Weddington (Union)	733,499	9,452	9,452	1.29%	100.00%
	Wesley Chapel	733,499	7,463	7,463	1.02%	100.00%
	Whispering Pines	733,499	2,928	606	0.08%	20.70%
	Wingate	733,499	3,491	3,491	0.48%	100.00%
10	Bethania	733,499	328	328	0.04%	100.00%
	Boonville	733,499	1,222	1,222	0.17%	100.00%
	Brookford	733,499	382	382	0.05%	100.00%

District plan definition file: 'C-Goodwin-A-1-TC.asc', modified 11/14/2019 2:22:07 PM

Municipalities derive from the Census Bureau's 2010 Redistricting Data (P.L. 94-171) Shapefiles. Population figures are based on the associated Summary File.

Note that for the purposes of this report, portions of municipalities in different counties are treated separately.

C-Goodwin-A-1-TC: District - Municipality

District	Municipality	Total District Pop	Total Muni Pop	District Pop in Muni	Percent District Pop in Muni	Percent Muni Pop in District
10	Catawba	733,499	603	603	0.08%	100.00%
	Claremont	733,499	1,352	1,352	0.18%	100.00%
	Clemmons	733,499	18,627	18,627	2.54%	100.00%
	Conover	733,499	8,165	8,165	1.11%	100.00%
	Danbury	733,499	189	189	0.03%	100.00%
	Davidson (Iredell)	733,499	294	294	0.04%	100.00%
	Dobson	733,499	1,586	1,586	0.22%	100.00%
	East Bend	733,499	612	612	0.08%	100.00%
	Eden	733,499	15,527	15,527	2.12%	100.00%
	Elkin (Surry)	733,499	3,921	3,921	0.53%	100.00%
	Harmony	733,499	531	531	0.07%	100.00%
	Hickory (Catawba)	733,499	39,926	29,069	3.96%	72.81%
	Jonesville	733,499	2,285	2,285	0.31%	100.00%
	Kernersville (Forsyth)	733,499	23,071	2,466	0.34%	10.69%
	King (Forsyth)	733,499	619	619	0.08%	100.00%
	King (Stokes)	733,499	6,285	6,285	0.86%	100.00%
	Lewisville	733,499	12,639	12,639	1.72%	100.00%
	Lincolnton	733,499	10,486	10,486	1.43%	100.00%
	Long View (Catawba)	733,499	4,119	4,119	0.56%	100.00%
	Love Valley	733,499	90	90	0.01%	100.00%
	Madison	733,499	2,246	2,246	0.31%	100.00%
	Maiden (Catawba)	733,499	3,308	3,308	0.45%	100.00%
	Maiden (Lincoln)	733,499	2	2	0.00%	100.00%
	Mayodan	733,499	2,478	2,478	0.34%	100.00%
	Mooresville	733,499	32,711	32,203	4.39%	98.45%
	Mount Airy	733,499	10,388	10,388	1.42%	100.00%
	Newton	733,499	12,968	12,968	1.77%	100.00%
	Pilot Mountain	733,499	1,477	1,477	0.20%	100.00%
	Reidsville	733,499	14,520	14,520	1.98%	100.00%
	Rural Hall	733,499	2,937	2,937	0.40%	100.00%
	Statesville	733,499	24,532	24,532	3.34%	100.00%
	Stoneville	733,499	1,056	1,056	0.14%	100.00%
	Tobaccoville (Forsyth)	733,499	2,441	2,441	0.33%	100.00%
	Tobaccoville (Stokes)	733,499	0	0	0.00%	0.00%
	Troutman	733,499	2,383	2,383	0.32%	100.00%
	Walkertown	733,499	4,675	2,111	0.29%	45.16%
	Walnut Cove	733,499	1,425	1,425	0.19%	100.00%
	Wentworth	733,499	2,807	2,807	0.38%	100.00%
	Winston-Salem	733,499	229,617	27,300	3.72%	11.89%
	Yadkinville	733,499	2,959	2,959	0.40%	100.00%
11	Andrews	733,499	1,781	1,781	0.24%	100.00%
	Asheville	733,499	83,393	83,393	11.37%	100.00%
	Bakersville	733,499	464	464	0.06%	100.00%
	Banner Elk	733,499	1,028	1,028	0.14%	100.00%
	Beech Mountain (Avery)	733,499	24	24	0.00%	100.00%
	Biltmore Forest	733,499	1,343	1,343	0.18%	100.00%
	Black Mountain	733,499	7,848	7,848	1.07%	100.00%
	Brevard	733,499	7,609	7,609	1.04%	100.00%

District plan definition file: 'C-Goodwin-A-1-TC.asc', modified 11/14/2019 2:22:07 PM

Municipalities derive from the Census Bureau's 2010 Redistricting Data (P.L. 94-171) Shapefiles. Population figures are based on the associated Summary File.

Note that for the purposes of this report, portions of municipalities in different counties are treated separately.

C-Goodwin-A-1-TC: District - Municipality

District	Municipality	Total District Pop	Total Muni Pop	District Pop in Muni	Percent District Pop in Muni	Percent Muni Pop in District
11	Bryson City	733,499	1,424	1,424	0.19%	100.00%
	Burnsville	733,499	1,693	1,693	0.23%	100.00%
	Canton	733,499	4,227	4,227	0.58%	100.00%
	Chimney Rock Village	733,499	113	113	0.02%	100.00%
	Clyde	733,499	1,223	1,223	0.17%	100.00%
	Columbus	733,499	999	999	0.14%	100.00%
	Crossnore	733,499	192	192	0.03%	100.00%
	Dillsboro	733,499	232	232	0.03%	100.00%
	Elk Park	733,499	452	452	0.06%	100.00%
	Flat Rock	733,499	3,114	3,114	0.42%	100.00%
	Fletcher	733,499	7,187	7,187	0.98%	100.00%
	Forest Hills	733,499	365	365	0.05%	100.00%
	Franklin	733,499	3,845	3,845	0.52%	100.00%
	Grandfather	733,499	25	25	0.00%	100.00%
	Hayesville	733,499	311	311	0.04%	100.00%
	Hendersonville	733,499	13,137	13,137	1.79%	100.00%
	Highlands (Jackson)	733,499	4	4	0.00%	100.00%
	Highlands (Macon)	733,499	920	920	0.13%	100.00%
	Hot Springs	733,499	560	560	0.08%	100.00%
	Lake Lure	733,499	1,192	1,192	0.16%	100.00%
	Lake Santeetlah	733,499	45	45	0.01%	100.00%
	Laurel Park	733,499	2,180	2,180	0.30%	100.00%
	Maggie Valley	733,499	1,150	1,150	0.16%	100.00%
	Marion	733,499	7,838	7,838	1.07%	100.00%
	Mars Hill	733,499	1,869	1,869	0.25%	100.00%
	Marshall	733,499	872	872	0.12%	100.00%
	Mills River	733,499	6,802	6,802	0.93%	100.00%
	Montreat	733,499	723	723	0.10%	100.00%
	Murphy	733,499	1,627	1,627	0.22%	100.00%
	Newland	733,499	698	698	0.10%	100.00%
	Old Fort	733,499	908	908	0.12%	100.00%
	Robbinsville	733,499	620	620	0.08%	100.00%
	Rosman	733,499	576	576	0.08%	100.00%
	Ruth	733,499	440	440	0.06%	100.00%
	Rutherfordton	733,499	4,213	4,213	0.57%	100.00%
	Saluda (Henderson)	733,499	12	12	0.00%	100.00%
	Saluda (Polk)	733,499	701	701	0.10%	100.00%
	Seven Devils (Avery)	733,499	28	28	0.00%	100.00%
	Spindale	733,499	4,321	1,784	0.24%	41.29%
	Spruce Pine	733,499	2,175	2,175	0.30%	100.00%
	Sugar Mountain	733,499	198	198	0.03%	100.00%
	Sylva	733,499	2,588	2,588	0.35%	100.00%
	Tryon	733,499	1,646	1,646	0.22%	100.00%
	Waynesville	733,499	9,869	9,869	1.35%	100.00%
	Weaverville	733,499	3,120	3,120	0.43%	100.00%
	Webster	733,499	363	363	0.05%	100.00%
	Woodfin	733,499	6,123	6,123	0.83%	100.00%
12	Charlotte	733,499	731,424	571,309	77.89%	78.11%

District plan definition file: 'C-Goodwin-A-1-TC.asc', modified 11/14/2019 2:22:07 PM

Municipalities derive from the Census Bureau's 2010 Redistricting Data (P.L. 94-171) Shapefiles. Population figures are based on the associated Summary File.

Note that for the purposes of this report, portions of municipalities in different counties are treated separately.

C-Goodwin-A-1-TC: District - Municipality

District	Municipality	Total District Pop	Total Muni Pop	District Pop in Muni	Percent District Pop in Muni	Percent Muni Pop in District
12	Cornelius	733,499	24,866	24,866	3.39%	100.00%
	Davidson (Mecklenburg)	733,499	10,650	10,650	1.45%	100.00%
	Huntersville	733,499	46,773	46,773	6.38%	100.00%
	Matthews	733,499	27,198	10,837	1.48%	39.84%
	Midland (Mecklenburg)	733,499	0	0	0.00%	0.00%
	Mint Hill (Mecklenburg)	733,499	22,669	22,669	3.09%	100.00%
	Pineville	733,499	7,479	2,272	0.31%	30.38%
	Stallings (Mecklenburg)	733,499	399	399	0.05%	100.00%
13	Alamance	733,498	951	951	0.13%	100.00%
	Archdale (Randolph)	733,498	11,082	11,082	1.51%	100.00%
	Asheboro	733,498	25,012	25,012	3.41%	100.00%
	Bermuda Run	733,498	1,725	1,725	0.24%	100.00%
	Burlington (Alamance)	733,498	49,308	49,308	6.72%	100.00%
	China Grove	733,498	3,563	3,563	0.49%	100.00%
	Cleveland	733,498	871	871	0.12%	100.00%
	Cooleemee	733,498	960	960	0.13%	100.00%
	Denton	733,498	1,636	1,636	0.22%	100.00%
	East Spencer	733,498	1,534	1,534	0.21%	100.00%
	Elon	733,498	9,419	9,419	1.28%	100.00%
	Faith	733,498	807	807	0.11%	100.00%
	Franklinville	733,498	1,164	1,164	0.16%	100.00%
	Gibsonville (Alamance)	733,498	3,148	3,148	0.43%	100.00%
	Goldston	733,498	268	268	0.04%	100.00%
	Graham	733,498	14,153	14,153	1.93%	100.00%
	Granite Quarry	733,498	2,930	2,930	0.40%	100.00%
	Green Level	733,498	2,100	2,100	0.29%	100.00%
	Haw River	733,498	2,298	2,298	0.31%	100.00%
	High Point (Davidson)	733,498	5,310	5,310	0.72%	100.00%
	High Point (Randolph)	733,498	11	11	0.00%	100.00%
	Kannapolis (Rowan)	733,498	9,431	9,431	1.29%	100.00%
	Landis	733,498	3,109	3,109	0.42%	100.00%
	Lexington	733,498	18,931	18,931	2.58%	100.00%
	Liberty	733,498	2,656	2,656	0.36%	100.00%
	Mebane (Alamance)	733,498	9,600	9,600	1.31%	100.00%
	Midway	733,498	4,679	4,679	0.64%	100.00%
	Milton	733,498	166	166	0.02%	100.00%
	Mocksville	733,498	5,051	5,051	0.69%	100.00%
	Mooresville	733,498	32,711	508	0.07%	1.55%
	Ossipee	733,498	543	543	0.07%	100.00%
	Ramseur	733,498	1,692	1,692	0.23%	100.00%
	Randleman	733,498	4,113	4,113	0.56%	100.00%
	Rockwell	733,498	2,108	2,108	0.29%	100.00%
	Roxboro	733,498	8,362	8,362	1.14%	100.00%
	Salisbury	733,498	33,662	33,662	4.59%	100.00%
	Sanford	733,498	28,094	7,068	0.96%	25.16%
	Seagrove	733,498	228	228	0.03%	100.00%
	Siler City	733,498	7,887	6,617	0.90%	83.90%
	Spencer	733,498	3,267	3,267	0.45%	100.00%

District plan definition file: 'C-Goodwin-A-1-TC.asc', modified 11/14/2019 2:22:07 PM

Municipalities derive from the Census Bureau's 2010 Redistricting Data (P.L. 94-171) Shapefiles. Population figures are based on the associated Summary File.

Note that for the purposes of this report, portions of municipalities in different counties are treated separately.

C-Goodwin-A-1-TC: District - Municipality

District	Municipality	Total District Pop	Total Muni Pop	District Pop in Muni	Percent District Pop in Muni	Percent Muni Pop in District
13	Staley	733,498	393	393	0.05%	100.00%
	Swepsonville	733,498	1,154	1,154	0.16%	100.00%
	Thomasville (Davidson)	733,498	26,493	26,493	3.61%	100.00%
	Thomasville (Randolph)	733,498	264	264	0.04%	100.00%
	Trinity	733,498	6,614	6,614	0.90%	100.00%
	Wallburg	733,498	3,047	3,047	0.42%	100.00%
	Yanceyville	733,498	2,039	2,039	0.28%	100.00%
			Total:	**5,250,071**		

C-Goodwin-A-1-TC: Split VTD Detail

County	VTD	District	Total VTD Pop	VTD Pop in District	Percent of VTD Pop in District
Catawba	30	5	5,344	158	2.96%
		10	5,344	5,186	97.04%
	37	5	3,955	145	3.67%
		10	3,955	3,810	96.33%
Chatham	ESC114	4	8,290	3,127	37.72%
		13	8,290	5,163	62.28%
Forsyth	062	6	2,435	268	11.01%
		10	2,435	2,167	88.99%
Harnett	PR27	7	7,464	5,309	71.13%
		8	7,464	2,155	28.87%
Iredell	CC3	10	10,611	8,665	81.66%
		13	10,611	1,946	18.34%
Lee	C	8	11,943	10,154	85.02%
		13	11,943	1,789	14.98%
	D	8	10,529	1	0.01%
		13	10,529	10,528	99.99%
Mecklenburg	096	9	2,454	23	0.94%
		12	2,454	2,431	99.06%
	217	9	4,186	3,340	79.79%
		12	4,186	846	20.21%
	218	9	3,636	23	0.63%
		12	3,636	3,613	99.37%
Moore	EUR	8	4,164	3,192	76.66%
		9	4,164	972	23.34%
	EWD	8	2,137	5	0.23%
		9	2,137	2,132	99.77%
Pitt	1102A	1	3,927	2,407	61.29%
		3	3,927	1,520	38.71%
Rutherford	30	5	5,451	3,656	67.07%
		11	5,451	1,795	32.93%
Vance	KITT	1	5,822	4,622	79.39%
		4	5,822	1,200	20.61%
Wake	10-03	2	4,270	4,203	98.43%
		4	4,270	67	1.57%
	10-04	2	9,150	9,149	99.99%
		4	9,150	1	0.01%

C-Goodwin-A-1-TC: Whole-Split VTD Counts by County

County	Whole VTDs	Split VTDs
Alamance	36	0
Alexander	16	0
Alleghany	7	0
Anson	11	0
Ashe	17	0
Avery	19	0
Beaufort	21	0
Bertie	12	0
Bladen	17	0
Brunswick	23	0
Buncombe	67	0
Burke	31	0
Cabarrus	46	0
Caldwell	23	0
Camden	3	0
Carteret	34	0
Caswell	11	0
Catawba	38	2
Chatham	17	1
Cherokee	14	0
Chowan	6	0
Clay	9	0
Cleveland	28	0
Columbus	26	0
Craven	27	0
Cumberland	48	0
Currituck	11	0
Dare	16	0
Davidson	42	0
Davie	14	0
Duplin	19	0
Durham	55	0
Edgecombe	21	0
Forsyth	100	1
Franklin	18	0
Gaston	46	0
Gates	6	0
Graham	4	0
Granville	15	0
Greene	10	0
Guilford	158	0
Halifax	30	0
Harnett	12	1
Haywood	29	0
Henderson	34	0
Hertford	13	0
Hoke	13	0
Hyde	7	0
Iredell	28	1

District plan definition file: 'C-Goodwin-A-1-TC.asc', modified 11/14/2019 2:22:07 PM
VTDs ('Voting Districts') derive from the Census Bureau's 2010 Redistricting Data (P.L. 94-171) Shapefiles.
Printed 11/14/2019 {rptG06|dc2019HS|re2.1}

C-Goodwin-A-1-TC: Whole-Split VTD Counts by County

County	Whole VTDs	Split VTDs
Jackson	13	0
Johnston	37	0
Jones	7	0
Lee	3	2
Lenoir	22	0
Lincoln	28	0
Macon	15	0
Madison	12	0
Martin	13	0
McDowell	17	0
Mecklenburg	192	3
Mitchell	9	0
Montgomery	14	0
Moore	22	2
Nash	26	0
New Hanover	39	0
Northampton	18	0
Onslow	23	0
Orange	43	0
Pamlico	8	0
Pasquotank	13	0
Pender	20	0
Perquimans	7	0
Person	14	0
Pitt	37	1
Polk	7	0
Randolph	40	0
Richmond	16	0
Robeson	41	0
Rockingham	18	0
Rowan	44	0
Rutherford	16	1
Sampson	23	0
Scotland	10	0
Stanly	23	0
Stokes	20	0
Surry	29	0
Swain	5	0
Transylvania	18	0
Tyrrell	6	0
Union	49	0
Vance	15	1
Wake	189	2
Warren	14	0
Washington	6	0
Watauga	20	0
Wayne	30	0
Wilkes	28	0
Wilson	24	0

C-Goodwin-A-1-TC: Whole-Split VTD Counts by County

County	Whole VTDs	Split VTDs
Yadkin	12	0
Yancey	11	0
Total:	**2,674**	**18**

C-Goodwin-A-1-TC: Whole-Split VTD Counts by District

District	County	Whole VTDs	Split VTDs
1	Bertie	12	0
	Edgecombe	21	0
	Gates	6	0
	Greene	10	0
	Halifax	30	0
	Hertford	13	0
	Martin	13	0
	Nash	26	0
	Northampton	18	0
	Pitt	25	1
	Vance	15	1
	Warren	14	0
	Washington	6	0
	Wayne	30	0
	Wilson	24	0
2	Wake	155	2
3	Beaufort	21	0
	Camden	3	0
	Carteret	34	0
	Chowan	6	0
	Craven	27	0
	Currituck	11	0
	Dare	16	0
	Duplin	19	0
	Hyde	7	0
	Jones	7	0
	Lenoir	22	0
	Onslow	23	0
	Pamlico	8	0
	Pasquotank	13	0
	Perquimans	7	0
	Pitt	12	1
	Tyrrell	6	0
4	Chatham	11	1
	Durham	55	0
	Franklin	18	0
	Granville	15	0
	Orange	43	0
	Vance	0	1
	Wake	34	2
5	Alexander	16	0
	Alleghany	7	0
	Ashe	17	0
	Burke	31	0
	Caldwell	23	0
	Catawba	5	2
	Cleveland	28	0
	Gaston	46	0
	Rutherford	9	1

District plan definition file: 'C-Goodwin-A-1-TC.asc', modified 11/14/2019 2:22:07 PM

VTDs ('Voting Districts') derive from the Census Bureau's 2010 Redistricting Data (P.L. 94-171) Shapefiles.

Printed 11/14/2019 {rptG07|dc2019HS|re2.1}

C-Goodwin-A-1-TC: Whole-Split VTD Counts by District

District	County	Whole VTDs	Split VTDs
5	Watauga	20	0
	Wilkes	28	0
6	Forsyth	73	1
	Guilford	158	0
7	Bladen	17	0
	Brunswick	23	0
	Columbus	26	0
	Harnett	5	1
	Johnston	37	0
	New Hanover	39	0
	Pender	20	0
	Sampson	23	0
8	Cabarrus	46	0
	Cumberland	48	0
	Harnett	7	1
	Lee	3	2
	Montgomery	14	0
	Moore	8	2
	Stanly	23	0
9	Anson	11	0
	Hoke	13	0
	Mecklenburg	44	3
	Moore	14	2
	Richmond	16	0
	Robeson	41	0
	Scotland	10	0
	Union	49	0
10	Catawba	33	2
	Forsyth	27	1
	Iredell	28	1
	Lincoln	28	0
	Rockingham	18	0
	Stokes	20	0
	Surry	29	0
	Yadkin	12	0
11	Avery	19	0
	Buncombe	67	0
	Cherokee	14	0
	Clay	9	0
	Graham	4	0
	Haywood	29	0
	Henderson	34	0
	Jackson	13	0
	Macon	15	0
	Madison	12	0
	McDowell	17	0
	Mitchell	9	0
	Polk	7	0
	Rutherford	7	1

District plan definition file: 'C-Goodwin-A-1-TC.asc', modified 11/14/2019 2:22:07 PM

VTDs ('Voting Districts') derive from the Census Bureau's 2010 Redistricting Data (P.L. 94-171) Shapefiles.

Printed 11/14/2019 {rptG07|dc2019HS|re2.1}

C-Goodwin-A-1-TC: Whole-Split VTD Counts by District

District	County	Whole VTDs	Split VTDs
11	Swain	5	0
	Transylvania	18	0
	Yancey	11	0
12	Mecklenburg	148	3
13	Alamance	36	0
	Caswell	11	0
	Chatham	6	1
	Davidson	42	0
	Davie	14	0
	Iredell	0	1
	Lee	0	2
	Person	14	0
	Randolph	40	0
	Rowan	44	0
	Total:	**2,674**	**18**

C-Goodwin-A-1-TC: Population Deviation

District	2010 Pop	Ideal Pop	Deviation	Deviation %
1	733,498	733,499	-1	0.00%
2	733,499	733,499	0	0.00%
3	733,499	733,499	0	0.00%
4	733,499	733,499	0	0.00%
5	733,499	733,499	0	0.00%
6	733,498	733,499	-1	0.00%
7	733,499	733,499	0	0.00%
8	733,498	733,499	-1	0.00%
9	733,499	733,499	0	0.00%
10	733,499	733,499	0	0.00%
11	733,499	733,499	0	0.00%
12	733,499	733,499	0	0.00%
13	733,498	733,499	-1	0.00%
Total:	**9,535,483**			

User:
Plan Name: C-Goodwin-A-1-TC
Plan Type:

Measures of Compactness Report

Thursday, November 14, 2019 2:21 PM

Sum	N/A	0.00	N/A
Min	0.21	N/A	0.19
Max	0.50	N/A	0.42
Mean	0.37	N/A	0.29
Std. Dev.	0.09	N/A	0.07

District	Roeck	Perimeter	Polsby-Popper
1	0.50		0.27
2	0.47		0.42
3	0.44		0.33
4	0.39		0.22
5	0.42		0.27
6	0.43		0.42
7	0.37		0.28
8	0.21		0.19
9	0.30		0.27
10	0.24		0.24
11	0.32		0.32
12	0.47		0.34
13	0.28		0.23

NCLCV v. Hall
21 CVS 15426
LDTX024

2018 House Election Districts

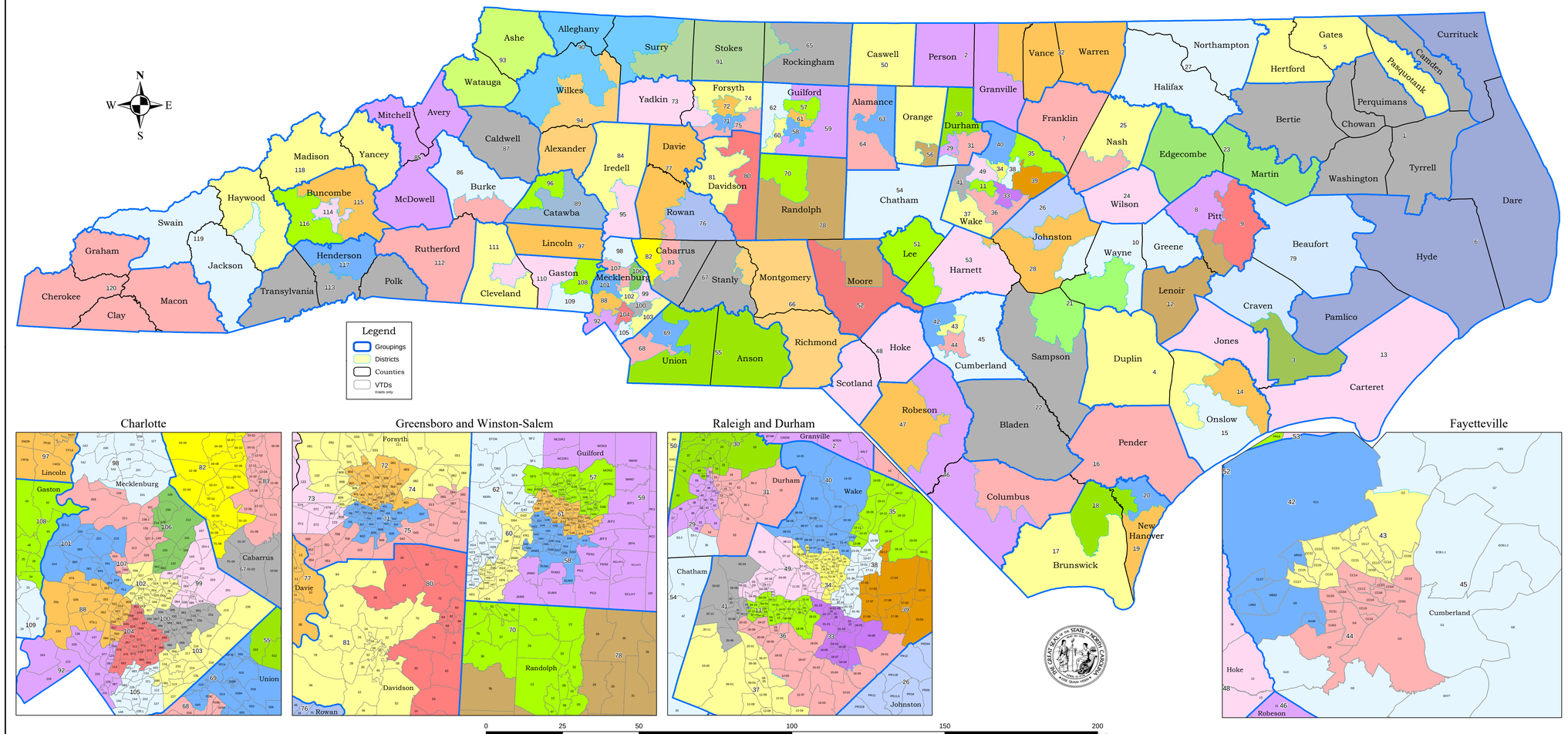

House 18 USSupCt

*As ordered by the U.S. Supreme Court on February 6, 2018 in North Carolina v. Covington.

Printed by the North Carolina General Assembly, February 14, 2018.

NCLCV v. Hall
21 CVS 15426
LDTX025

2018 Senate Election Districts

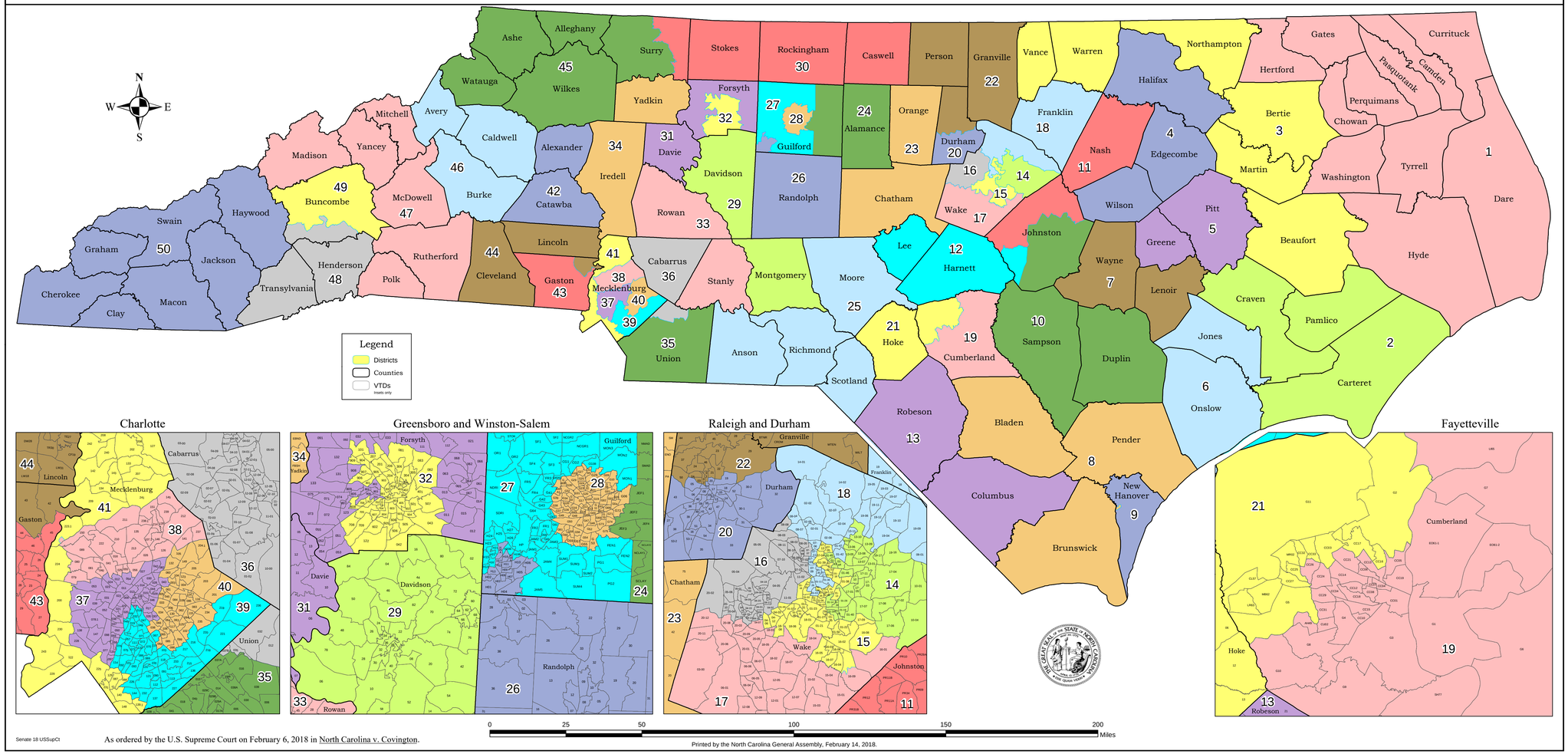

Senate 18 USSupCt

As ordered by the U.S. Supreme Court on February 6, 2018 in North Carolina v. Covington.

Printed by the North Carolina General Assembly, February 14, 2018.

NCLCV v. Hall
21 CVS 15426
LDTX026

Senate 18 USSupCt: County - District

County	District	Total County Pop	Total District Pop	County Pop in District	Percent of County Pop in District	Percent of District Pop in County
Alamance	24	151,131	197,106	151,131	100.00%	76.67%
Alexander	42	37,198	191,556	37,198	100.00%	19.42%
Alleghany	45	11,155	198,833	11,155	100.00%	5.61%
Anson	25	26,948	197,991	26,948	100.00%	13.61%
Ashe	45	27,281	198,833	27,281	100.00%	13.72%
Avery	46	17,797	191,738	17,797	100.00%	9.28%
Beaufort	3	47,759	182,039	47,759	100.00%	26.24%
Bertie	3	21,282	182,039	21,282	100.00%	11.69%
Bladen	8	35,190	200,133	35,190	100.00%	17.58%
Brunswick	8	107,431	200,133	107,431	100.00%	53.68%
Buncombe	48	238,318	184,866	45,036	18.90%	24.36%
	49	238,318	193,282	193,282	81.10%	100.00%
Burke	46	90,912	191,738	90,912	100.00%	47.41%
Cabarrus	36	178,011	189,509	178,011	100.00%	93.93%
Caldwell	46	83,029	191,738	83,029	100.00%	43.30%
Camden	1	9,980	196,665	9,980	100.00%	5.07%
Carteret	2	66,469	183,118	66,469	100.00%	36.30%
Caswell	30	23,719	198,458	23,719	100.00%	11.95%
Catawba	42	154,358	191,556	154,358	100.00%	80.58%
Chatham	23	63,505	197,306	63,505	100.00%	32.19%
Cherokee	50	27,444	194,102	27,444	100.00%	14.14%
Chowan	1	14,793	196,665	14,793	100.00%	7.52%
Clay	50	10,587	194,102	10,587	100.00%	5.45%
Cleveland	44	98,078	185,394	98,078	100.00%	52.90%
Columbus	13	58,098	192,266	58,098	100.00%	30.22%
Craven	2	103,505	183,118	103,505	100.00%	56.52%
Cumberland	19	319,431	182,869	182,869	57.25%	100.00%
	21	319,431	183,514	136,562	42.75%	74.42%
Currituck	1	23,547	196,665	23,547	100.00%	11.97%
Dare	1	33,920	196,665	33,920	100.00%	17.25%
Davidson	29	162,878	190,676	162,878	100.00%	85.42%
Davie	31	41,240	197,532	41,240	100.00%	20.88%
Duplin	10	58,505	183,566	58,505	100.00%	31.87%
Durham	20	267,587	184,237	184,237	68.85%	100.00%
	22	267,587	182,730	83,350	31.15%	45.61%
Edgecombe	4	56,552	192,477	56,552	100.00%	29.38%
Forsyth	31	350,670	197,532	156,292	44.57%	79.12%
	32	350,670	194,378	194,378	55.43%	100.00%
Franklin	18	60,619	192,915	60,619	100.00%	31.42%
Gaston	43	206,086	197,035	197,035	95.61%	100.00%
	44	206,086	185,394	9,051	4.39%	4.88%
Gates	1	12,197	196,665	12,197	100.00%	6.20%
Graham	50	8,861	194,102	8,861	100.00%	4.57%
Granville	22	59,916	182,730	59,916	100.00%	32.79%
Greene	5	21,362	189,510	21,362	100.00%	11.27%
Guilford	24	488,406	197,106	45,975	9.41%	23.33%
	26	488,406	196,115	54,363	11.13%	27.72%
	27	488,406	189,954	189,954	38.89%	100.00%

Legislative Defendants Trial

Ex.003

LEGISLATIVE DEFENDANTS TX003-1

NCLCV v. Hall
21 CVS 15426
LDTX027

Senate 18 USSupCt: County - District

County	District	Total County Pop	Total District Pop	County Pop in District	Percent of County Pop in District	Percent of District Pop in County
Guilford	28	488,406	198,114	198,114	40.56%	100.00%
Halifax	4	54,691	192,477	54,691	100.00%	28.41%
Harnett	12	114,678	182,438	114,678	100.00%	62.86%
Haywood	50	59,036	194,102	59,036	100.00%	30.41%
Henderson	48	106,740	184,866	106,740	100.00%	57.74%
Hertford	1	24,669	196,665	24,669	100.00%	12.54%
Hoke	21	46,952	183,514	46,952	100.00%	25.58%
Hyde	1	5,810	196,665	5,810	100.00%	2.95%
Iredell	34	159,437	197,843	159,437	100.00%	80.59%
Jackson	50	40,271	194,102	40,271	100.00%	20.75%
Johnston	10	168,878	183,566	61,630	36.49%	33.57%
	11	168,878	193,194	97,354	57.65%	50.39%
	12	168,878	182,438	9,894	5.86%	5.42%
Jones	6	10,153	187,925	10,153	100.00%	5.40%
Lee	12	57,866	182,438	57,866	100.00%	31.72%
Lenoir	7	59,495	182,118	59,495	100.00%	32.67%
Lincoln	44	78,265	185,394	78,265	100.00%	42.22%
Macon	50	33,922	194,102	33,922	100.00%	17.48%
Madison	47	20,764	187,477	20,764	100.00%	11.08%
Martin	3	24,505	182,039	24,505	100.00%	13.46%
McDowell	47	44,996	187,477	44,996	100.00%	24.00%
Mecklenburg	37	919,628	185,257	185,257	20.14%	100.00%
	38	919,628	182,674	182,674	19.86%	100.00%
	39	919,628	184,099	184,099	20.02%	100.00%
	40	919,628	183,426	183,426	19.95%	100.00%
	41	919,628	184,172	184,172	20.03%	100.00%
Mitchell	47	15,579	187,477	15,579	100.00%	8.31%
Montgomery	29	27,798	190,676	27,798	100.00%	14.58%
Moore	25	88,247	197,991	88,247	100.00%	44.57%
Nash	11	95,840	193,194	95,840	100.00%	49.61%
New Hanover	8	202,667	200,133	5,295	2.61%	2.65%
	9	202,667	197,372	197,372	97.39%	100.00%
Northampton	3	22,099	182,039	22,099	100.00%	12.14%
Onslow	6	177,772	187,925	177,772	100.00%	94.60%
Orange	23	133,801	197,306	133,801	100.00%	67.81%
Pamlico	2	13,144	183,118	13,144	100.00%	7.18%
Pasquotank	1	40,661	196,665	40,661	100.00%	20.68%
Pender	8	52,217	200,133	52,217	100.00%	26.09%
Perquimans	1	13,453	196,665	13,453	100.00%	6.84%
Person	22	39,464	182,730	39,464	100.00%	21.60%
Pitt	5	168,148	189,510	168,148	100.00%	88.73%
Polk	47	20,510	187,477	20,510	100.00%	10.94%
Randolph	26	141,752	196,115	141,752	100.00%	72.28%
Richmond	25	46,639	197,991	46,639	100.00%	23.56%
Robeson	13	134,168	192,266	134,168	100.00%	69.78%
Rockingham	30	93,643	198,458	93,643	100.00%	47.19%
Rowan	33	138,428	199,013	138,428	100.00%	69.56%
Rutherford	47	67,810	187,477	67,810	100.00%	36.17%
Sampson	10	63,431	183,566	63,431	100.00%	34.55%

District plan definition file: 'Senate 18 USSupCt.asc', modified 02/14/2018 12:28:09 PM

Data Source: 2010 Census Redistricting Data (Public Law 94-171) Summary File - North Carolina

Senate 18 USSupCt: County - District

County	District	Total County Pop	Total District Pop	County Pop in District	Percent of County Pop in District	Percent of District Pop in County
Scotland	25	36,157	197,991	36,157	100.00%	18.26%
Stanly	33	60,585	199,013	60,585	100.00%	30.44%
Stokes	30	47,401	198,458	47,401	100.00%	23.88%
Surry	30	73,673	198,458	33,695	45.74%	16.98%
	45	73,673	198,833	39,978	54.26%	20.11%
Swain	50	13,981	194,102	13,981	100.00%	7.20%
Transylvania	48	33,090	184,866	33,090	100.00%	17.90%
Tyrrell	1	4,407	196,665	4,407	100.00%	2.24%
Union	35	201,292	189,794	189,794	94.29%	100.00%
	36	201,292	189,509	11,498	5.71%	6.07%
Vance	3	45,422	182,039	45,422	100.00%	24.95%
Wake	14	900,993	194,087	194,087	21.54%	100.00%
	15	900,993	195,003	195,003	21.64%	100.00%
	16	900,993	197,303	197,303	21.90%	100.00%
	17	900,993	182,304	182,304	20.23%	100.00%
	18	900,993	192,915	132,296	14.68%	68.58%
Warren	3	20,972	182,039	20,972	100.00%	11.52%
Washington	1	13,228	196,665	13,228	100.00%	6.73%
Watauga	45	51,079	198,833	51,079	100.00%	25.69%
Wayne	7	122,623	182,118	122,623	100.00%	67.33%
Wilkes	45	69,340	198,833	69,340	100.00%	34.87%
Wilson	4	81,234	192,477	81,234	100.00%	42.20%
Yadkin	34	38,406	197,843	38,406	100.00%	19.41%
Yancey	47	17,818	187,477	17,818	100.00%	9.50%
			Total:	**9,535,483**		

Senate 18 USSupCt: District - County

District	County	Total District Pop	Total County Pop	District Pop in County	Percent of District Pop in County	Percent of County Pop in District
1	Camden	196,665	9,980	9,980	5.07%	100.00%
	Chowan	196,665	14,793	14,793	7.52%	100.00%
	Currituck	196,665	23,547	23,547	11.97%	100.00%
	Dare	196,665	33,920	33,920	17.25%	100.00%
	Gates	196,665	12,197	12,197	6.20%	100.00%
	Hertford	196,665	24,669	24,669	12.54%	100.00%
	Hyde	196,665	5,810	5,810	2.95%	100.00%
	Pasquotank	196,665	40,661	40,661	20.68%	100.00%
	Perquimans	196,665	13,453	13,453	6.84%	100.00%
	Tyrrell	196,665	4,407	4,407	2.24%	100.00%
	Washington	196,665	13,228	13,228	6.73%	100.00%
2	Carteret	183,118	66,469	66,469	36.30%	100.00%
	Craven	183,118	103,505	103,505	56.52%	100.00%
	Pamlico	183,118	13,144	13,144	7.18%	100.00%
3	Beaufort	182,039	47,759	47,759	26.24%	100.00%
	Bertie	182,039	21,282	21,282	11.69%	100.00%
	Martin	182,039	24,505	24,505	13.46%	100.00%
	Northampton	182,039	22,099	22,099	12.14%	100.00%
	Vance	182,039	45,422	45,422	24.95%	100.00%
	Warren	182,039	20,972	20,972	11.52%	100.00%
4	Edgecombe	192,477	56,552	56,552	29.38%	100.00%
	Halifax	192,477	54,691	54,691	28.41%	100.00%
	Wilson	192,477	81,234	81,234	42.20%	100.00%
5	Greene	189,510	21,362	21,362	11.27%	100.00%
	Pitt	189,510	168,148	168,148	88.73%	100.00%
6	Jones	187,925	10,153	10,153	5.40%	100.00%
	Onslow	187,925	177,772	177,772	94.60%	100.00%
7	Lenoir	182,118	59,495	59,495	32.67%	100.00%
	Wayne	182,118	122,623	122,623	67.33%	100.00%
8	Bladen	200,133	35,190	35,190	17.58%	100.00%
	Brunswick	200,133	107,431	107,431	53.68%	100.00%
	New Hanover	200,133	202,667	5,295	2.65%	2.61%
	Pender	200,133	52,217	52,217	26.09%	100.00%
9	New Hanover	197,372	202,667	197,372	100.00%	97.39%
10	Duplin	183,566	58,505	58,505	31.87%	100.00%
	Johnston	183,566	168,878	61,630	33.57%	36.49%
	Sampson	183,566	63,431	63,431	34.55%	100.00%
11	Johnston	193,194	168,878	97,354	50.39%	57.65%
	Nash	193,194	95,840	95,840	49.61%	100.00%
12	Harnett	182,438	114,678	114,678	62.86%	100.00%
	Johnston	182,438	168,878	9,894	5.42%	5.86%
	Lee	182,438	57,866	57,866	31.72%	100.00%
13	Columbus	192,266	58,098	58,098	30.22%	100.00%
	Robeson	192,266	134,168	134,168	69.78%	100.00%
14	Wake	194,087	900,993	194,087	100.00%	21.54%
15	Wake	195,003	900,993	195,003	100.00%	21.64%
16	Wake	197,303	900,993	197,303	100.00%	21.90%
17	Wake	182,304	900,993	182,304	100.00%	20.23%

District plan definition file: 'Senate 18 USSupCt.asc', modified 02/14/2018 12:28:09 PM
Data Source: 2010 Census Redistricting Data (Public Law 94-171) Summary File - North Carolina
Printed 02/15/2018 {rptG02|dc2016GE|re2.1}

Senate 18 USSupCt: District - County

District	County	Total District Pop	Total County Pop	District Pop in County	Percent of District Pop in County	Percent of County Pop in District
18	Franklin	192,915	60,619	60,619	31.42%	100.00%
	Wake	192,915	900,993	132,296	68.58%	14.68%
19	Cumberland	182,869	319,431	182,869	100.00%	57.25%
20	Durham	184,237	267,587	184,237	100.00%	68.85%
21	Cumberland	183,514	319,431	136,562	74.42%	42.75%
	Hoke	183,514	46,952	46,952	25.58%	100.00%
22	Durham	182,730	267,587	83,350	45.61%	31.15%
	Granville	182,730	59,916	59,916	32.79%	100.00%
	Person	182,730	39,464	39,464	21.60%	100.00%
23	Chatham	197,306	63,505	63,505	32.19%	100.00%
	Orange	197,306	133,801	133,801	67.81%	100.00%
24	Alamance	197,106	151,131	151,131	76.67%	100.00%
	Guilford	197,106	488,406	45,975	23.33%	9.41%
25	Anson	197,991	26,948	26,948	13.61%	100.00%
	Moore	197,991	88,247	88,247	44.57%	100.00%
	Richmond	197,991	46,639	46,639	23.56%	100.00%
	Scotland	197,991	36,157	36,157	18.26%	100.00%
26	Guilford	196,115	488,406	54,363	27.72%	11.13%
	Randolph	196,115	141,752	141,752	72.28%	100.00%
27	Guilford	189,954	488,406	189,954	100.00%	38.89%
28	Guilford	198,114	488,406	198,114	100.00%	40.56%
29	Davidson	190,676	162,878	162,878	85.42%	100.00%
	Montgomery	190,676	27,798	27,798	14.58%	100.00%
30	Caswell	198,458	23,719	23,719	11.95%	100.00%
	Rockingham	198,458	93,643	93,643	47.19%	100.00%
	Stokes	198,458	47,401	47,401	23.88%	100.00%
	Surry	198,458	73,673	33,695	16.98%	45.74%
31	Davie	197,532	41,240	41,240	20.88%	100.00%
	Forsyth	197,532	350,670	156,292	79.12%	44.57%
32	Forsyth	194,378	350,670	194,378	100.00%	55.43%
33	Rowan	199,013	138,428	138,428	69.56%	100.00%
	Stanly	199,013	60,585	60,585	30.44%	100.00%
34	Iredell	197,843	159,437	159,437	80.59%	100.00%
	Yadkin	197,843	38,406	38,406	19.41%	100.00%
35	Union	189,794	201,292	189,794	100.00%	94.29%
36	Cabarrus	189,509	178,011	178,011	93.93%	100.00%
	Union	189,509	201,292	11,498	6.07%	5.71%
37	Mecklenburg	185,257	919,628	185,257	100.00%	20.14%
38	Mecklenburg	182,674	919,628	182,674	100.00%	19.86%
39	Mecklenburg	184,099	919,628	184,099	100.00%	20.02%
40	Mecklenburg	183,426	919,628	183,426	100.00%	19.95%
41	Mecklenburg	184,172	919,628	184,172	100.00%	20.03%
42	Alexander	191,556	37,198	37,198	19.42%	100.00%
	Catawba	191,556	154,358	154,358	80.58%	100.00%
43	Gaston	197,035	206,086	197,035	100.00%	95.61%
44	Cleveland	185,394	98,078	98,078	52.90%	100.00%
	Gaston	185,394	206,086	9,051	4.88%	4.39%
	Lincoln	185,394	78,265	78,265	42.22%	100.00%

Senate 18 USSupCt: District - County

District	County	Total District Pop	Total County Pop	District Pop in County	Percent of District Pop in County	Percent of County Pop in District
45	Alleghany	198,833	11,155	11,155	5.61%	100.00%
	Ashe	198,833	27,281	27,281	13.72%	100.00%
	Surry	198,833	73,673	39,978	20.11%	54.26%
	Watauga	198,833	51,079	51,079	25.69%	100.00%
	Wilkes	198,833	69,340	69,340	34.87%	100.00%
46	Avery	191,738	17,797	17,797	9.28%	100.00%
	Burke	191,738	90,912	90,912	47.41%	100.00%
	Caldwell	191,738	83,029	83,029	43.30%	100.00%
47	Madison	187,477	20,764	20,764	11.08%	100.00%
	McDowell	187,477	44,996	44,996	24.00%	100.00%
	Mitchell	187,477	15,579	15,579	8.31%	100.00%
	Polk	187,477	20,510	20,510	10.94%	100.00%
	Rutherford	187,477	67,810	67,810	36.17%	100.00%
	Yancey	187,477	17,818	17,818	9.50%	100.00%
48	Buncombe	184,866	238,318	45,036	24.36%	18.90%
	Henderson	184,866	106,740	106,740	57.74%	100.00%
	Transylvania	184,866	33,090	33,090	17.90%	100.00%
49	Buncombe	193,282	238,318	193,282	100.00%	81.10%
50	Cherokee	194,102	27,444	27,444	14.14%	100.00%
	Clay	194,102	10,587	10,587	5.45%	100.00%
	Graham	194,102	8,861	8,861	4.57%	100.00%
	Haywood	194,102	59,036	59,036	30.41%	100.00%
	Jackson	194,102	40,271	40,271	20.75%	100.00%
	Macon	194,102	33,922	33,922	17.48%	100.00%
	Swain	194,102	13,981	13,981	7.20%	100.00%
			Total:	**9,535,483**		

Senate 18 USSupCt: Municipality - District

Municipality	District	Total Muni Pop	Total District Pop	Muni Pop in District	Percent of Muni Pop in District	Percent of District Pop in Muni
Aberdeen	25	6,350	197,991	6,350	100.00%	3.21%
Ahoskie	1	5,039	196,665	5,039	100.00%	2.56%
Alamance	24	951	197,106	951	100.00%	0.48%
Albemarle	33	15,903	199,013	15,903	100.00%	7.99%
Alliance	2	776	183,118	776	100.00%	0.42%
Andrews	50	1,781	194,102	1,781	100.00%	0.92%
Angier (Harnett)	12	4,247	182,438	4,247	100.00%	2.33%
Angier (Wake)	17	103	182,304	103	100.00%	0.06%
Ansonville	25	631	197,991	631	100.00%	0.32%
Apex	16	37,476	197,303	230	0.61%	0.12%
	17	37,476	182,304	37,246	99.39%	20.43%
Arapahoe	2	556	183,118	556	100.00%	0.30%
Archdale (Guilford)	26	333	196,115	116	34.83%	0.06%
	27	333	189,954	217	65.17%	0.11%
Archdale (Randolph)	26	11,082	196,115	11,082	100.00%	5.65%
Archer Lodge	11	4,292	193,194	4,292	100.00%	2.22%
Asheboro	26	25,012	196,115	25,012	100.00%	12.75%
Asheville	48	83,393	184,866	12,335	14.79%	6.67%
	49	83,393	193,282	71,058	85.21%	36.76%
Askewville	3	241	182,039	241	100.00%	0.13%
Atkinson	8	299	200,133	299	100.00%	0.15%
Atlantic Beach	2	1,495	183,118	1,495	100.00%	0.82%
Aulander	3	895	182,039	895	100.00%	0.49%
Aurora	3	520	182,039	520	100.00%	0.29%
Autryville	10	196	183,566	196	100.00%	0.11%
Ayden	5	4,932	189,510	4,932	100.00%	2.60%
Badin	33	1,974	199,013	1,974	100.00%	0.99%
Bailey	11	569	193,194	569	100.00%	0.29%
Bakersville	47	464	187,477	464	100.00%	0.25%
Bald Head Island	8	158	200,133	158	100.00%	0.08%
Banner Elk	46	1,028	191,738	1,028	100.00%	0.54%
Bath	3	249	182,039	249	100.00%	0.14%
Bayboro	2	1,263	183,118	1,263	100.00%	0.69%
Bear Grass	3	73	182,039	73	100.00%	0.04%
Beaufort	2	4,039	183,118	4,039	100.00%	2.21%
Beech Mountain (Avery)	46	24	191,738	24	100.00%	0.01%
Beech Mountain (Watauga)	45	296	198,833	296	100.00%	0.15%
Belhaven	3	1,688	182,039	1,688	100.00%	0.93%
Belmont	43	10,076	197,035	10,076	100.00%	5.11%
Belville	8	1,936	200,133	1,936	100.00%	0.97%
Belwood	44	950	185,394	950	100.00%	0.51%
Benson (Harnett)	12	0	182,438	0	0.00%	0.00%
Benson (Johnston)	12	3,311	182,438	3,311	100.00%	1.81%
Bermuda Run	31	1,725	197,532	1,725	100.00%	0.87%
Bessemer City	43	5,340	197,035	5,340	100.00%	2.71%
Bethania	31	328	197,532	0	0.00%	0.00%
	32	328	194,378	328	100.00%	0.17%

District plan definition file: 'Senate 18 USSupCt.asc', modified 02/14/2018 12:28:09 PM

Municipalities derive from the Census Bureau's 2010 Redistricting Data (P.L. 94-171) Shapefiles. Population figures are based on the associated Summary File.

Note that for the purposes of this report, portions of municipalities in different counties are treated separately.

Printed 02/15/2018 {rptG03|dc2016GE|re2.1}

Senate 18 USSupCt: Municipality - District

Municipality	District	Total Muni Pop	Total District Pop	Muni Pop in District	Percent of Muni Pop in District	Percent of District Pop in Muni
Bethel	5	1,577	189,510	1,577	100.00%	0.83%
Beulaville	10	1,296	183,566	1,296	100.00%	0.71%
Biltmore Forest	48	1,343	184,866	0	0.00%	0.00%
	49	1,343	193,282	1,343	100.00%	0.69%
Biscoe	29	1,700	190,676	1,700	100.00%	0.89%
Black Creek	4	769	192,477	769	100.00%	0.40%
Black Mountain	49	7,848	193,282	7,848	100.00%	4.06%
Bladenboro	8	1,750	200,133	1,750	100.00%	0.87%
Blowing Rock (Caldwell)	46	49	191,738	49	100.00%	0.03%
Blowing Rock (Watauga)	45	1,192	198,833	1,192	100.00%	0.60%
Boardman	13	157	192,266	157	100.00%	0.08%
Bogue	2	684	183,118	684	100.00%	0.37%
Boiling Spring Lakes	8	5,372	200,133	5,372	100.00%	2.68%
Boiling Springs	44	4,647	185,394	4,647	100.00%	2.51%
Bolivia	8	143	200,133	143	100.00%	0.07%
Bolton	13	691	192,266	691	100.00%	0.36%
Boone	45	17,122	198,833	17,122	100.00%	8.61%
Boonville	34	1,222	197,843	1,222	100.00%	0.62%
Bostic	47	386	187,477	386	100.00%	0.21%
Brevard	48	7,609	184,866	7,609	100.00%	4.12%
Bridgeton	2	454	183,118	454	100.00%	0.25%
Broadway (Harnett)	12	25	182,438	25	100.00%	0.01%
Broadway (Lee)	12	1,204	182,438	1,204	100.00%	0.66%
Brookford	42	382	191,556	382	100.00%	0.20%
Brunswick	13	1,119	192,266	1,119	100.00%	0.58%
Bryson City	50	1,424	194,102	1,424	100.00%	0.73%
Bunn	18	344	192,915	344	100.00%	0.18%
Burgaw	8	3,872	200,133	3,872	100.00%	1.93%
Burlington (Alamance)	24	49,308	197,106	49,308	100.00%	25.02%
Burlington (Guilford)	24	655	197,106	655	100.00%	0.33%
Burnsville	47	1,693	187,477	1,693	100.00%	0.90%
Butner	22	7,591	182,730	7,591	100.00%	4.15%
Cajah's Mountain	46	2,823	191,738	2,823	100.00%	1.47%
Calabash	8	1,786	200,133	1,786	100.00%	0.89%
Calypso	10	538	183,566	538	100.00%	0.29%
Cameron	25	285	197,991	285	100.00%	0.14%
Candor	29	840	190,676	840	100.00%	0.44%
Canton	50	4,227	194,102	4,227	100.00%	2.18%
Cape Carteret	2	1,917	183,118	1,917	100.00%	1.05%
Carolina Beach	9	5,706	197,372	5,706	100.00%	2.89%
Carolina Shores	8	3,048	200,133	3,048	100.00%	1.52%
Carrboro	23	19,582	197,306	19,582	100.00%	9.92%
Carthage	25	2,205	197,991	2,205	100.00%	1.11%
Cary (Chatham)	23	1,422	197,306	1,422	100.00%	0.72%
Cary (Wake)	15	133,812	195,003	15,939	11.91%	8.17%
	16	133,812	197,303	99,176	74.12%	50.27%
	17	133,812	182,304	18,697	13.97%	10.26%

District plan definition file: 'Senate 18 USSupCt.asc', modified 02/14/2018 12:28:09 PM

Municipalities derive from the Census Bureau's 2010 Redistricting Data (P.L. 94-171) Shapefiles. Population figures are based on the associated Summary File.

Note that for the purposes of this report, portions of municipalities in different counties are treated separately.

Senate 18 USSupCt: Municipality - District

Municipality	District	Total Muni Pop	Total District Pop	Muni Pop in District	Percent of Muni Pop in District	Percent of District Pop in Muni
Casar	44	297	185,394	297	100.00%	0.16%
Castalia	11	268	193,194	268	100.00%	0.14%
Caswell Beach	8	398	200,133	398	100.00%	0.20%
Catawba	42	603	191,556	603	100.00%	0.31%
Cedar Point	2	1,279	183,118	1,279	100.00%	0.70%
Cedar Rock	46	300	191,738	300	100.00%	0.16%
Centerville	18	89	192,915	89	100.00%	0.05%
Cerro Gordo	13	207	192,266	207	100.00%	0.11%
Chadbourn	13	1,856	192,266	1,856	100.00%	0.97%
Chapel Hill (Durham)	20	2,836	184,237	2,836	100.00%	1.54%
Chapel Hill (Orange)	23	54,397	197,306	54,397	100.00%	27.57%
Charlotte	37	731,424	185,257	183,353	25.07%	98.97%
	38	731,424	182,674	173,878	23.77%	95.18%
	39	731,424	184,099	138,568	18.94%	75.27%
	40	731,424	183,426	162,819	22.26%	88.77%
	41	731,424	184,172	72,806	9.95%	39.53%
Cherryville	43	5,760	197,035	5,760	100.00%	2.92%
Chimney Rock Village	47	113	187,477	113	100.00%	0.06%
China Grove	33	3,563	199,013	3,563	100.00%	1.79%
Chocowinity	3	820	182,039	820	100.00%	0.45%
Claremont	42	1,352	191,556	1,352	100.00%	0.71%
Clarkton	8	837	200,133	837	100.00%	0.42%
Clayton (Johnston)	11	16,116	193,194	16,116	100.00%	8.34%
Clayton (Wake)	14	0	194,087	0	0.00%	0.00%
Clemmons	31	18,627	197,532	18,627	100.00%	9.43%
Cleveland	33	871	199,013	871	100.00%	0.44%
Clinton	10	8,639	183,566	8,639	100.00%	4.71%
Clyde	50	1,223	194,102	1,223	100.00%	0.63%
Coats	12	2,112	182,438	2,112	100.00%	1.16%
Cofield	1	413	196,665	413	100.00%	0.21%
Colerain	3	204	182,039	204	100.00%	0.11%
Columbia	1	891	196,665	891	100.00%	0.45%
Columbus	47	999	187,477	999	100.00%	0.53%
Como	1	91	196,665	91	100.00%	0.05%
Concord	36	79,066	189,509	79,066	100.00%	41.72%
Conetoe	4	294	192,477	294	100.00%	0.15%
Connelly Springs	46	1,669	191,738	1,669	100.00%	0.87%
Conover	42	8,165	191,556	8,165	100.00%	4.26%
Conway	3	836	182,039	836	100.00%	0.46%
Cooleemee	31	960	197,532	960	100.00%	0.49%
Cornelius	41	24,866	184,172	24,866	100.00%	13.50%
Cove City	2	399	183,118	399	100.00%	0.22%
Cramerton	43	4,165	197,035	4,165	100.00%	2.11%
Creedmoor	22	4,124	182,730	4,124	100.00%	2.26%
Creswell	1	276	196,665	276	100.00%	0.14%
Crossnore	46	192	191,738	192	100.00%	0.10%
Dallas	43	4,488	197,035	4,488	100.00%	2.28%

District plan definition file: 'Senate 18 USSupCt.asc', modified 02/14/2018 12:28:09 PM

Municipalities derive from the Census Bureau's 2010 Redistricting Data (P.L. 94-171) Shapefiles. Population figures are based on the associated Summary File.

Note that for the purposes of this report, portions of municipalities in different counties are treated separately.

Senate 18 USSupCt: Municipality - District

Municipality	District	Total Muni Pop	Total District Pop	Muni Pop in District	Percent of Muni Pop in District	Percent of District Pop in Muni
Danbury	30	189	198,458	189	100.00%	0.10%
Davidson (Iredell)	34	294	197,843	294	100.00%	0.15%
Davidson (Mecklenburg)	41	10,650	184,172	10,650	100.00%	5.78%
Dellview	43	13	197,035	13	100.00%	0.01%
Denton	29	1,636	190,676	1,636	100.00%	0.86%
Dillsboro	50	232	194,102	232	100.00%	0.12%
Dobbins Heights	25	866	197,991	866	100.00%	0.44%
Dobson	45	1,586	198,833	1,586	100.00%	0.80%
Dortches	11	935	193,194	935	100.00%	0.48%
Dover	2	401	183,118	401	100.00%	0.22%
Drexel	46	1,858	191,738	1,858	100.00%	0.97%
Dublin	8	338	200,133	338	100.00%	0.17%
Duck	1	369	196,665	369	100.00%	0.19%
Dunn	12	9,263	182,438	9,263	100.00%	5.08%
Durham (Durham)	20	228,300	184,237	166,605	72.98%	90.43%
	22	228,300	182,730	61,695	27.02%	33.76%
Durham (Orange)	23	30	197,306	30	100.00%	0.02%
Durham (Wake)	16	0	197,303	0	0.00%	0.00%
Earl	44	260	185,394	260	100.00%	0.14%
East Arcadia	8	487	200,133	487	100.00%	0.24%
East Bend	34	612	197,843	612	100.00%	0.31%
East Laurinburg	25	300	197,991	300	100.00%	0.15%
East Spencer	33	1,534	199,013	1,534	100.00%	0.77%
Eastover	19	3,628	182,869	3,628	100.00%	1.98%
Eden	30	15,527	198,458	15,527	100.00%	7.82%
Edenton	1	5,004	196,665	5,004	100.00%	2.54%
Elizabeth City (Camden)	1	45	196,665	45	100.00%	0.02%
Elizabeth City (Pasquotank)	1	18,638	196,665	18,638	100.00%	9.48%
Elizabethtown	8	3,583	200,133	3,583	100.00%	1.79%
Elk Park	46	452	191,738	452	100.00%	0.24%
Elkin (Surry)	45	3,921	198,833	3,921	100.00%	1.97%
Elkin (Wilkes)	45	80	198,833	80	100.00%	0.04%
Ellenboro	47	873	187,477	873	100.00%	0.47%
Ellerbe	25	1,054	197,991	1,054	100.00%	0.53%
Elm City	4	1,298	192,477	1,298	100.00%	0.67%
Elon	24	9,419	197,106	9,419	100.00%	4.78%
Emerald Isle	2	3,655	183,118	3,655	100.00%	2.00%
Enfield	4	2,532	192,477	2,532	100.00%	1.32%
Erwin	12	4,405	182,438	4,405	100.00%	2.41%
Eureka	7	197	182,118	197	100.00%	0.11%
Everetts	3	164	182,039	164	100.00%	0.09%
Fair Bluff	13	951	192,266	951	100.00%	0.49%
Fairmont	13	2,663	192,266	2,663	100.00%	1.39%
Fairview	36	3,324	189,509	3,324	100.00%	1.75%
Faison (Duplin)	10	961	183,566	961	100.00%	0.52%
Faison (Sampson)	10	0	183,566	0	0.00%	0.00%
Faith	33	807	199,013	807	100.00%	0.41%

District plan definition file: 'Senate 18 USSupCt.asc', modified 02/14/2018 12:28:09 PM

Municipalities derive from the Census Bureau's 2010 Redistricting Data (P.L. 94-171) Shapefiles. Population figures are based on the associated Summary File.

Note that for the purposes of this report, portions of municipalities in different counties are treated separately.

Senate 18 USSupCt: Municipality - District

Municipality	District	Total Muni Pop	Total District Pop	Muni Pop in District	Percent of Muni Pop in District	Percent of District Pop in Muni
Falcon (Cumberland)	19	258	182,869	258	100.00%	0.14%
Falcon (Sampson)	10	0	183,566	0	0.00%	0.00%
Falkland	5	96	189,510	96	100.00%	0.05%
Fallston	44	607	185,394	607	100.00%	0.33%
Farmville	5	4,654	189,510	4,654	100.00%	2.46%
Fayetteville	19	200,564	182,869	85,424	42.59%	46.71%
	21	200,564	183,514	115,140	57.41%	62.74%
Flat Rock	48	3,114	184,866	3,114	100.00%	1.68%
Fletcher	48	7,187	184,866	7,187	100.00%	3.89%
Forest City	47	7,476	187,477	7,476	100.00%	3.99%
Forest Hills	50	365	194,102	365	100.00%	0.19%
Fountain	5	427	189,510	427	100.00%	0.23%
Four Oaks	10	1,921	183,566	1,921	100.00%	1.05%
Foxfire	25	902	197,991	902	100.00%	0.46%
Franklin	50	3,845	194,102	3,845	100.00%	1.98%
Franklinton	18	2,023	192,915	2,023	100.00%	1.05%
Franklinville	26	1,164	196,115	1,164	100.00%	0.59%
Fremont	7	1,255	182,118	1,255	100.00%	0.69%
Fuquay-Varina	17	17,937	182,304	17,937	100.00%	9.84%
Gamewell	46	4,051	191,738	4,051	100.00%	2.11%
Garland	10	625	183,566	625	100.00%	0.34%
Garner	15	25,745	195,003	21,922	85.15%	11.24%
	17	25,745	182,304	3,823	14.85%	2.10%
Garysburg	3	1,057	182,039	1,057	100.00%	0.58%
Gaston	3	1,152	182,039	1,152	100.00%	0.63%
Gastonia	43	71,741	197,035	71,741	100.00%	36.41%
Gatesville	1	321	196,665	321	100.00%	0.16%
Gibson	25	540	197,991	540	100.00%	0.27%
Gibsonville (Alamance)	24	3,148	197,106	3,148	100.00%	1.60%
Gibsonville (Guilford)	24	3,262	197,106	3,262	100.00%	1.65%
Glen Alpine	46	1,517	191,738	1,517	100.00%	0.79%
Godwin	19	139	182,869	139	100.00%	0.08%
Goldsboro	7	36,437	182,118	36,437	100.00%	20.01%
Goldston	23	268	197,306	268	100.00%	0.14%
Graham	24	14,153	197,106	14,153	100.00%	7.18%
Grandfather	46	25	191,738	25	100.00%	0.01%
Granite Falls	46	4,722	191,738	4,722	100.00%	2.46%
Granite Quarry	33	2,930	199,013	2,930	100.00%	1.47%
Grantsboro	2	688	183,118	688	100.00%	0.38%
Green Level	24	2,100	197,106	2,100	100.00%	1.07%
Greenevers	10	634	183,566	634	100.00%	0.35%
Greensboro	24	269,666	197,106	4,510	1.67%	2.29%
	27	269,666	189,954	67,211	24.92%	35.38%
	28	269,666	198,114	197,945	73.40%	99.91%
Greenville	5	84,554	189,510	84,554	100.00%	44.62%
Grifton (Lenoir)	7	186	182,118	186	100.00%	0.10%
Grifton (Pitt)	5	2,431	189,510	2,431	100.00%	1.28%

District plan definition file: 'Senate 18 USSupCt.asc', modified 02/14/2018 12:28:09 PM

Municipalities derive from the Census Bureau's 2010 Redistricting Data (P.L. 94-171) Shapefiles. Population figures are based on the associated Summary File.

Note that for the purposes of this report, portions of municipalities in different counties are treated separately.

Senate 18 USSupCt: Municipality - District

Municipality	District	Total Muni Pop	Total District Pop	Muni Pop in District	Percent of Muni Pop in District	Percent of District Pop in Muni
Grimesland	5	441	189,510	441	100.00%	0.23%
Grover	44	708	185,394	708	100.00%	0.38%
Halifax	4	234	192,477	234	100.00%	0.12%
Hamilton	3	408	182,039	408	100.00%	0.22%
Hamlet	25	6,495	197,991	6,495	100.00%	3.28%
Harmony	34	531	197,843	531	100.00%	0.27%
Harrells (Duplin)	10	23	183,566	23	100.00%	0.01%
Harrells (Sampson)	10	179	183,566	179	100.00%	0.10%
Harrellsville	1	106	196,665	106	100.00%	0.05%
Harrisburg	36	11,526	189,509	11,526	100.00%	6.08%
Hassell	3	84	182,039	84	100.00%	0.05%
Havelock	2	20,735	183,118	20,735	100.00%	11.32%
Haw River	24	2,298	197,106	2,298	100.00%	1.17%
Hayesville	50	311	194,102	311	100.00%	0.16%
Hemby Bridge	35	1,520	189,794	1,509	99.28%	0.80%
	36	1,520	189,509	11	0.72%	0.01%
Henderson	3	15,368	182,039	15,368	100.00%	8.44%
Hendersonville	48	13,137	184,866	13,137	100.00%	7.11%
Hertford	1	2,143	196,665	2,143	100.00%	1.09%
Hickory (Burke)	46	66	191,738	66	100.00%	0.03%
Hickory (Caldwell)	46	18	191,738	18	100.00%	0.01%
Hickory (Catawba)	42	39,926	191,556	39,926	100.00%	20.84%
High Point (Davidson)	29	5,310	190,676	5,310	100.00%	2.78%
High Point (Forsyth)	31	8	197,532	8	100.00%	0.00%
High Point (Guilford)	26	99,042	196,115	53,625	54.14%	27.34%
	27	99,042	189,954	45,417	45.86%	23.91%
High Point (Randolph)	26	11	196,115	11	100.00%	0.01%
High Shoals	43	696	197,035	696	100.00%	0.35%
Highlands (Jackson)	50	4	194,102	4	100.00%	0.00%
Highlands (Macon)	50	920	194,102	920	100.00%	0.47%
Hildebran	46	2,023	191,738	2,023	100.00%	1.06%
Hillsborough	23	6,087	197,306	6,087	100.00%	3.09%
Hobgood	4	348	192,477	348	100.00%	0.18%
Hoffman	25	588	197,991	588	100.00%	0.30%
Holden Beach	8	575	200,133	575	100.00%	0.29%
Holly Ridge	6	1,268	187,925	1,268	100.00%	0.67%
Holly Springs	17	24,661	182,304	24,661	100.00%	13.53%
Hookerton	5	409	189,510	409	100.00%	0.22%
Hope Mills	19	15,176	182,869	15,176	100.00%	8.30%
Hot Springs	47	560	187,477	560	100.00%	0.30%
Hudson	46	3,776	191,738	3,776	100.00%	1.97%
Huntersville	41	46,773	184,172	46,773	100.00%	25.40%
Indian Beach	2	112	183,118	112	100.00%	0.06%
Indian Trail	35	33,518	189,794	33,456	99.82%	17.63%
	36	33,518	189,509	62	0.18%	0.03%
Jackson	3	513	182,039	513	100.00%	0.28%
Jacksonville	6	70,145	187,925	70,145	100.00%	37.33%

District plan definition file: 'Senate 18 USSupCt.asc', modified 02/14/2018 12:28:09 PM

Municipalities derive from the Census Bureau's 2010 Redistricting Data (P.L. 94-171) Shapefiles. Population figures are based on the associated Summary File.

Note that for the purposes of this report, portions of municipalities in different counties are treated separately.

Senate 18 USSupCt: Municipality - District

Municipality	District	Total Muni Pop	Total District Pop	Muni Pop in District	Percent of Muni Pop in District	Percent of District Pop in Muni
Jamestown	26	3,382	196,115	0	0.00%	0.00%
	27	3,382	189,954	3,382	100.00%	1.78%
Jamesville	3	491	182,039	491	100.00%	0.27%
Jefferson	45	1,611	198,833	1,611	100.00%	0.81%
Jonesville	34	2,285	197,843	2,285	100.00%	1.15%
Kannapolis (Cabarrus)	36	33,194	189,509	33,194	100.00%	17.52%
Kannapolis (Rowan)	33	9,431	199,013	9,431	100.00%	4.74%
Kelford	3	251	182,039	251	100.00%	0.14%
Kenansville	10	855	183,566	855	100.00%	0.47%
Kenly (Johnston)	10	1,176	183,566	763	64.88%	0.42%
	11	1,176	193,194	413	35.12%	0.21%
Kenly (Wilson)	4	163	192,477	163	100.00%	0.08%
Kernersville (Forsyth)	31	23,071	197,532	23,067	99.98%	11.68%
	32	23,071	194,378	4	0.02%	0.00%
Kernersville (Guilford)	27	52	189,954	52	100.00%	0.03%
Kill Devil Hills	1	6,683	196,665	6,683	100.00%	3.40%
King (Forsyth)	31	619	197,532	619	100.00%	0.31%
King (Stokes)	30	6,285	198,458	6,285	100.00%	3.17%
Kings Mountain (Cleveland)	44	9,242	185,394	9,242	100.00%	4.99%
Kings Mountain (Gaston)	43	1,054	197,035	1,054	100.00%	0.53%
Kingstown	44	681	185,394	681	100.00%	0.37%
Kinston	7	21,677	182,118	21,677	100.00%	11.90%
Kittrell	3	467	182,039	467	100.00%	0.26%
Kitty Hawk	1	3,272	196,665	3,272	100.00%	1.66%
Knightdale	14	11,401	194,087	11,401	100.00%	5.87%
Kure Beach	9	2,012	197,372	2,012	100.00%	1.02%
La Grange	7	2,873	182,118	2,873	100.00%	1.58%
Lake Lure	47	1,192	187,477	1,192	100.00%	0.64%
Lake Park	35	3,422	189,794	3,422	100.00%	1.80%
Lake Santeetlah	50	45	194,102	45	100.00%	0.02%
Lake Waccamaw	13	1,480	192,266	1,480	100.00%	0.77%
Landis	33	3,109	199,013	3,109	100.00%	1.56%
Lansing	45	158	198,833	158	100.00%	0.08%
Lasker	3	122	182,039	122	100.00%	0.07%
Lattimore	44	488	185,394	488	100.00%	0.26%
Laurel Park	48	2,180	184,866	2,180	100.00%	1.18%
Laurinburg	25	15,962	197,991	15,962	100.00%	8.06%
Lawndale	44	606	185,394	606	100.00%	0.33%
Leggett	4	60	192,477	60	100.00%	0.03%
Leland	8	13,527	200,133	13,527	100.00%	6.76%
Lenoir	46	18,228	191,738	18,228	100.00%	9.51%
Lewiston Woodville	3	549	182,039	549	100.00%	0.30%
Lewisville	31	12,639	197,532	12,639	100.00%	6.40%
Lexington	29	18,931	190,676	18,931	100.00%	9.93%
Liberty	26	2,656	196,115	2,656	100.00%	1.35%
Lilesville	25	536	197,991	536	100.00%	0.27%
Lillington	12	3,194	182,438	3,194	100.00%	1.75%

District plan definition file: 'Senate 18 USSupCt.asc', modified 02/14/2018 12:28:09 PM

Municipalities derive from the Census Bureau's 2010 Redistricting Data (P.L. 94-171) Shapefiles. Population figures are based on the associated Summary File.

Note that for the purposes of this report, portions of municipalities in different counties are treated separately.

Printed 02/15/2018 {rptG03|dc2016GE|re2.1}

Senate 18 USSupCt: Municipality - District

Municipality	District	Total Muni Pop	Total District Pop	Muni Pop in District	Percent of Muni Pop in District	Percent of District Pop in Muni
Lincolnton	44	10,486	185,394	10,486	100.00%	5.66%
Linden	19	130	182,869	130	100.00%	0.07%
Littleton	4	674	192,477	674	100.00%	0.35%
Locust (Cabarrus)	36	215	189,509	215	100.00%	0.11%
Locust (Stanly)	33	2,715	199,013	2,715	100.00%	1.36%
Long View (Burke)	46	752	191,738	752	100.00%	0.39%
Long View (Catawba)	42	4,119	191,556	4,119	100.00%	2.15%
Louisburg	18	3,359	192,915	3,359	100.00%	1.74%
Love Valley	34	90	197,843	90	100.00%	0.05%
Lowell	43	3,526	197,035	3,526	100.00%	1.79%
Lucama	4	1,108	192,477	1,108	100.00%	0.58%
Lumber Bridge	13	94	192,266	94	100.00%	0.05%
Lumberton	13	21,542	192,266	21,542	100.00%	11.20%
Macclesfield	4	471	192,477	471	100.00%	0.24%
Macon	3	119	182,039	119	100.00%	0.07%
Madison	30	2,246	198,458	2,246	100.00%	1.13%
Maggie Valley	50	1,150	194,102	1,150	100.00%	0.59%
Magnolia	10	939	183,566	939	100.00%	0.51%
Maiden (Catawba)	42	3,308	191,556	3,308	100.00%	1.73%
Maiden (Lincoln)	44	2	185,394	2	100.00%	0.00%
Manteo	1	1,434	196,665	1,434	100.00%	0.73%
Marietta	13	175	192,266	175	100.00%	0.09%
Marion	47	7,838	187,477	7,838	100.00%	4.18%
Mars Hill	47	1,869	187,477	1,869	100.00%	1.00%
Marshall	47	872	187,477	872	100.00%	0.47%
Marshville	35	2,402	189,794	2,402	100.00%	1.27%
Marvin	35	5,579	189,794	5,579	100.00%	2.94%
Matthews	39	27,198	184,099	27,198	100.00%	14.77%
Maxton (Robeson)	13	2,230	192,266	2,230	100.00%	1.16%
Maxton (Scotland)	25	196	197,991	196	100.00%	0.10%
Mayodan	30	2,478	198,458	2,478	100.00%	1.25%
Maysville	6	1,019	187,925	1,019	100.00%	0.54%
McAdenville	43	651	197,035	651	100.00%	0.33%
McDonald	13	113	192,266	113	100.00%	0.06%
McFarlan	25	117	197,991	117	100.00%	0.06%
Mebane (Alamance)	24	9,600	197,106	9,600	100.00%	4.87%
Mebane (Orange)	23	1,793	197,306	1,793	100.00%	0.91%
Mesic	2	220	183,118	220	100.00%	0.12%
Micro	10	441	183,566	441	100.00%	0.24%
Middleburg	3	133	182,039	133	100.00%	0.07%
Middlesex	11	822	193,194	822	100.00%	0.43%
Midland (Cabarrus)	36	3,073	189,509	3,073	100.00%	1.62%
Midland (Mecklenburg)	39	0	184,099	0	0.00%	0.00%
Midway	29	4,679	190,676	4,679	100.00%	2.45%
Mills River	48	6,802	184,866	6,802	100.00%	3.68%
Milton	30	166	198,458	166	100.00%	0.08%
Mineral Springs	35	2,639	189,794	2,639	100.00%	1.39%

District plan definition file: 'Senate 18 USSupCt.asc', modified 02/14/2018 12:28:09 PM

Municipalities derive from the Census Bureau's 2010 Redistricting Data (P.L. 94-171) Shapefiles. Population figures are based on the associated Summary File.

Note that for the purposes of this report, portions of municipalities in different counties are treated separately.

Senate 18 USSupCt: Municipality - District

Municipality	District	Total Muni Pop	Total District Pop	Muni Pop in District	Percent of Muni Pop in District	Percent of District Pop in Muni
Minnesott Beach	2	440	183,118	440	100.00%	0.24%
Mint Hill (Mecklenburg)	39	22,669	184,099	14,885	65.66%	8.09%
	40	22,669	183,426	7,784	34.34%	4.24%
Mint Hill (Union)	36	53	189,509	53	100.00%	0.03%
Misenheimer	33	728	199,013	728	100.00%	0.37%
Mocksville	31	5,051	197,532	5,051	100.00%	2.56%
Momeyer	11	224	193,194	224	100.00%	0.12%
Monroe	35	32,797	189,794	32,797	100.00%	17.28%
Montreat	49	723	193,282	723	100.00%	0.37%
Mooresboro	44	311	185,394	311	100.00%	0.17%
Mooresville	34	32,711	197,843	32,711	100.00%	16.53%
Morehead City	2	8,661	183,118	8,661	100.00%	4.73%
Morganton	46	16,918	191,738	16,918	100.00%	8.82%
Morrisville (Durham)	20	0	184,237	0	0.00%	0.00%
Morrisville (Wake)	16	18,576	197,303	18,576	100.00%	9.41%
Morven	25	511	197,991	511	100.00%	0.26%
Mount Airy	30	10,388	198,458	9,838	94.71%	4.96%
	45	10,388	198,833	550	5.29%	0.28%
Mount Gilead	29	1,181	190,676	1,181	100.00%	0.62%
Mount Holly	43	13,656	197,035	11,715	85.79%	5.95%
	44	13,656	185,394	1,941	14.21%	1.05%
Mount Olive (Duplin)	10	51	183,566	51	100.00%	0.03%
Mount Olive (Wayne)	7	4,538	182,118	4,538	100.00%	2.49%
Mount Pleasant	36	1,652	189,509	1,652	100.00%	0.87%
Murfreesboro	1	2,835	196,665	2,835	100.00%	1.44%
Murphy	50	1,627	194,102	1,627	100.00%	0.84%
Nags Head	1	2,757	196,665	2,757	100.00%	1.40%
Nashville	11	5,352	193,194	5,352	100.00%	2.77%
Navassa	8	1,505	200,133	1,505	100.00%	0.75%
New Bern	2	29,524	183,118	29,524	100.00%	16.12%
New London	33	600	199,013	600	100.00%	0.30%
Newland	46	698	191,738	698	100.00%	0.36%
Newport	2	4,150	183,118	4,150	100.00%	2.27%
Newton	42	12,968	191,556	12,968	100.00%	6.77%
Newton Grove	10	569	183,566	569	100.00%	0.31%
Norlina	3	1,118	182,039	1,118	100.00%	0.61%
Norman	25	138	197,991	138	100.00%	0.07%
North Topsail Beach	6	743	187,925	743	100.00%	0.40%
North Wilkesboro	45	4,245	198,833	4,245	100.00%	2.13%
Northwest	8	735	200,133	735	100.00%	0.37%
Norwood	33	2,379	199,013	2,379	100.00%	1.20%
Oak City	3	317	182,039	317	100.00%	0.17%
Oak Island	8	6,783	200,133	6,783	100.00%	3.39%
Oak Ridge	27	6,185	189,954	6,185	100.00%	3.26%
Oakboro	33	1,859	199,013	1,859	100.00%	0.93%
Ocean Isle Beach	8	550	200,133	550	100.00%	0.27%
Old Fort	47	908	187,477	908	100.00%	0.48%

District plan definition file: 'Senate 18 USSupCt.asc', modified 02/14/2018 12:28:09 PM

Municipalities derive from the Census Bureau's 2010 Redistricting Data (P.L. 94-171) Shapefiles. Population figures are based on the associated Summary File.

Note that for the purposes of this report, portions of municipalities in different counties are treated separately.

Senate 18 USSupCt: Municipality - District

Municipality	District	Total Muni Pop	Total District Pop	Muni Pop in District	Percent of Muni Pop in District	Percent of District Pop in Muni
Oriental	2	900	183,118	900	100.00%	0.49%
Orrum	13	91	192,266	91	100.00%	0.05%
Ossipee	24	543	197,106	543	100.00%	0.28%
Oxford	22	8,461	182,730	8,461	100.00%	4.63%
Pantego	3	179	182,039	179	100.00%	0.10%
Parkton	13	436	192,266	436	100.00%	0.23%
Parmele	3	278	182,039	278	100.00%	0.15%
Patterson Springs	44	622	185,394	622	100.00%	0.34%
Peachland	25	437	197,991	437	100.00%	0.22%
Peletier	2	644	183,118	644	100.00%	0.35%
Pembroke	13	2,973	192,266	2,973	100.00%	1.55%
Pikeville	7	678	182,118	678	100.00%	0.37%
Pilot Mountain	30	1,477	198,458	1,477	100.00%	0.74%
Pine Knoll Shores	2	1,339	183,118	1,339	100.00%	0.73%
Pine Level	10	1,700	183,566	1,700	100.00%	0.93%
Pinebluff	25	1,337	197,991	1,337	100.00%	0.68%
Pinehurst	25	13,124	197,991	13,124	100.00%	6.63%
Pinetops	4	1,374	192,477	1,374	100.00%	0.71%
Pineville	39	7,479	184,099	0	0.00%	0.00%
	41	7,479	184,172	7,479	100.00%	4.06%
Pink Hill	7	552	182,118	552	100.00%	0.30%
Pittsboro	23	3,743	197,306	3,743	100.00%	1.90%
Pleasant Garden	27	4,489	189,954	4,489	100.00%	2.36%
Plymouth	1	3,878	196,665	3,878	100.00%	1.97%
Polkton	25	3,375	197,991	3,375	100.00%	1.70%
Polkville	44	545	185,394	545	100.00%	0.29%
Pollocksville	6	311	187,925	311	100.00%	0.17%
Powellsville	3	276	182,039	276	100.00%	0.15%
Princeton	10	1,194	183,566	1,194	100.00%	0.65%
Princeville	4	2,082	192,477	2,082	100.00%	1.08%
Proctorville	13	117	192,266	117	100.00%	0.06%
Raeford	21	4,611	183,514	4,611	100.00%	2.51%
Raleigh (Durham)	20	1,067	184,237	1,067	100.00%	0.58%
Raleigh (Wake)	14	402,825	194,087	137,563	34.15%	70.88%
	15	402,825	195,003	148,006	36.74%	75.90%
	16	402,825	197,303	69,134	17.16%	35.04%
	17	402,825	182,304	6	0.00%	0.00%
	18	402,825	192,915	48,116	11.94%	24.94%
Ramseur	26	1,692	196,115	1,692	100.00%	0.86%
Randleman	26	4,113	196,115	4,113	100.00%	2.10%
Ranlo	43	3,434	197,035	3,434	100.00%	1.74%
Raynham	13	72	192,266	72	100.00%	0.04%
Red Cross	33	742	199,013	742	100.00%	0.37%
Red Oak	11	3,430	193,194	3,430	100.00%	1.78%
Red Springs (Hoke)	21	0	183,514	0	0.00%	0.00%
Red Springs (Robeson)	13	3,428	192,266	3,428	100.00%	1.78%
Reidsville	30	14,520	198,458	14,520	100.00%	7.32%

District plan definition file: 'Senate 18 USSupCt.asc', modified 02/14/2018 12:28:09 PM

Municipalities derive from the Census Bureau's 2010 Redistricting Data (P.L. 94-171) Shapefiles. Population figures are based on the associated Summary File.

Note that for the purposes of this report, portions of municipalities in different counties are treated separately.

Senate 18 USSupCt: Municipality - District

Municipality	District	Total Muni Pop	Total District Pop	Muni Pop in District	Percent of Muni Pop in District	Percent of District Pop in Muni
Rennert	13	383	192,266	383	100.00%	0.20%
Rhodhiss (Burke)	46	700	191,738	700	100.00%	0.37%
Rhodhiss (Caldwell)	46	370	191,738	370	100.00%	0.19%
Rich Square	3	958	182,039	958	100.00%	0.53%
Richfield	33	613	199,013	613	100.00%	0.31%
Richlands	6	1,520	187,925	1,520	100.00%	0.81%
River Bend	2	3,119	183,118	3,119	100.00%	1.70%
Roanoke Rapids	4	15,754	192,477	15,754	100.00%	8.18%
Robbins	25	1,097	197,991	1,097	100.00%	0.55%
Robbinsville	50	620	194,102	620	100.00%	0.32%
Robersonville	3	1,488	182,039	1,488	100.00%	0.82%
Rockingham	25	9,558	197,991	9,558	100.00%	4.83%
Rockwell	33	2,108	199,013	2,108	100.00%	1.06%
Rocky Mount (Edgecombe)	4	17,524	192,477	17,524	100.00%	9.10%
Rocky Mount (Nash)	11	39,953	193,194	39,953	100.00%	20.68%
Rolesville	14	3,786	194,087	0	0.00%	0.00%
	18	3,786	192,915	3,786	100.00%	1.96%
Ronda	45	417	198,833	417	100.00%	0.21%
Roper	1	611	196,665	611	100.00%	0.31%
Rose Hill	10	1,626	183,566	1,626	100.00%	0.89%
Roseboro	10	1,191	183,566	1,191	100.00%	0.65%
Rosman	48	576	184,866	576	100.00%	0.31%
Rowland	13	1,037	192,266	1,037	100.00%	0.54%
Roxboro	22	8,362	182,730	8,362	100.00%	4.58%
Roxobel	3	240	182,039	240	100.00%	0.13%
Rural Hall	31	2,937	197,532	2,937	100.00%	1.49%
Ruth	47	440	187,477	440	100.00%	0.23%
Rutherford College	46	1,341	191,738	1,341	100.00%	0.70%
Rutherfordton	47	4,213	187,477	4,213	100.00%	2.25%
Salemburg	10	435	183,566	435	100.00%	0.24%
Salisbury	33	33,662	199,013	33,662	100.00%	16.91%
Saluda (Henderson)	48	12	184,866	12	100.00%	0.01%
Saluda (Polk)	47	701	187,477	701	100.00%	0.37%
Sandy Creek	8	260	200,133	260	100.00%	0.13%
Sandyfield	13	447	192,266	447	100.00%	0.23%
Sanford	12	28,094	182,438	28,094	100.00%	15.40%
Saratoga	4	408	192,477	408	100.00%	0.21%
Sawmills	46	5,240	191,738	5,240	100.00%	2.73%
Scotland Neck	4	2,059	192,477	2,059	100.00%	1.07%
Seaboard	3	632	182,039	632	100.00%	0.35%
Seagrove	26	228	196,115	228	100.00%	0.12%
Sedalia	24	623	197,106	623	100.00%	0.32%
Selma	10	6,073	183,566	6,073	100.00%	3.31%
Seven Devils (Avery)	46	28	191,738	28	100.00%	0.01%
Seven Devils (Watauga)	45	164	198,833	164	100.00%	0.08%
Seven Springs	7	110	182,118	110	100.00%	0.06%
Severn	3	276	182,039	276	100.00%	0.15%

District plan definition file: 'Senate 18 USSupCt.asc', modified 02/14/2018 12:28:09 PM

Municipalities derive from the Census Bureau's 2010 Redistricting Data (P.L. 94-171) Shapefiles. Population figures are based on the associated Summary File.

Note that for the purposes of this report, portions of municipalities in different counties are treated separately.

Senate 18 USSupCt: Municipality - District

Municipality	District	Total Muni Pop	Total District Pop	Muni Pop in District	Percent of Muni Pop in District	Percent of District Pop in Muni
Shallotte	8	3,675	200,133	3,675	100.00%	1.84%
Sharpsburg (Edgecombe)	4	209	192,477	209	100.00%	0.11%
Sharpsburg (Nash)	11	1,252	193,194	1,252	100.00%	0.65%
Sharpsburg (Wilson)	4	563	192,477	563	100.00%	0.29%
Shelby	44	20,323	185,394	20,323	100.00%	10.96%
Siler City	23	7,887	197,306	7,887	100.00%	4.00%
Simpson	5	416	189,510	416	100.00%	0.22%
Sims	4	282	192,477	282	100.00%	0.15%
Smithfield	10	10,966	183,566	10,966	100.00%	5.97%
Snow Hill	5	1,595	189,510	1,595	100.00%	0.84%
Southern Pines	25	12,334	197,991	12,334	100.00%	6.23%
Southern Shores	1	2,714	196,665	2,714	100.00%	1.38%
Southport	8	2,833	200,133	2,833	100.00%	1.42%
Sparta	45	1,770	198,833	1,770	100.00%	0.89%
Speed	4	80	192,477	80	100.00%	0.04%
Spencer	33	3,267	199,013	3,267	100.00%	1.64%
Spencer Mountain	43	37	197,035	37	100.00%	0.02%
Spindale	47	4,321	187,477	4,321	100.00%	2.30%
Spring Hope	11	1,320	193,194	1,320	100.00%	0.68%
Spring Lake	21	11,964	183,514	11,964	100.00%	6.52%
Spruce Pine	47	2,175	187,477	2,175	100.00%	1.16%
St. Helena	8	389	200,133	389	100.00%	0.19%
St. James	8	3,165	200,133	3,165	100.00%	1.58%
St. Pauls	13	2,035	192,266	2,035	100.00%	1.06%
Staley	26	393	196,115	393	100.00%	0.20%
Stallings (Mecklenburg)	39	399	184,099	399	100.00%	0.22%
Stallings (Union)	35	13,432	189,794	7,778	57.91%	4.10%
	36	13,432	189,509	5,654	42.09%	2.98%
Stanfield	33	1,486	199,013	1,486	100.00%	0.75%
Stanley	43	3,556	197,035	2,790	78.46%	1.42%
	44	3,556	185,394	766	21.54%	0.41%
Stantonsburg	4	784	192,477	784	100.00%	0.41%
Star	29	876	190,676	876	100.00%	0.46%
Statesville	34	24,532	197,843	24,532	100.00%	12.40%
Stedman	19	1,028	182,869	1,028	100.00%	0.56%
Stem	22	463	182,730	463	100.00%	0.25%
Stokesdale	27	5,047	189,954	5,047	100.00%	2.66%
Stoneville	30	1,056	198,458	1,056	100.00%	0.53%
Stonewall	2	281	183,118	281	100.00%	0.15%
Stovall	22	418	182,730	418	100.00%	0.23%
Sugar Mountain	46	198	191,738	198	100.00%	0.10%
Summerfield	27	10,232	189,954	10,232	100.00%	5.39%
Sunset Beach	8	3,572	200,133	3,572	100.00%	1.78%
Surf City (Onslow)	6	292	187,925	292	100.00%	0.16%
Surf City (Pender)	8	1,561	200,133	1,561	100.00%	0.78%
Swansboro	6	2,663	187,925	2,663	100.00%	1.42%
Swepsonville	24	1,154	197,106	1,154	100.00%	0.59%

District plan definition file: 'Senate 18 USSupCt.asc', modified 02/14/2018 12:28:09 PM

Municipalities derive from the Census Bureau's 2010 Redistricting Data (P.L. 94-171) Shapefiles. Population figures are based on the associated Summary File.

Note that for the purposes of this report, portions of municipalities in different counties are treated separately.

Senate 18 USSupCt: Municipality - District

Municipality	District	Total Muni Pop	Total District Pop	Muni Pop in District	Percent of Muni Pop in District	Percent of District Pop in Muni
Sylva	50	2,588	194,102	2,588	100.00%	1.33%
Tabor City	13	2,511	192,266	2,511	100.00%	1.31%
Tar Heel	8	117	200,133	117	100.00%	0.06%
Tarboro	4	11,415	192,477	11,415	100.00%	5.93%
Taylorsville	42	2,098	191,556	2,098	100.00%	1.10%
Taylortown	25	722	197,991	722	100.00%	0.36%
Teachey	10	376	183,566	376	100.00%	0.20%
Thomasville (Davidson)	29	26,493	190,676	26,493	100.00%	13.89%
Thomasville (Randolph)	26	264	196,115	264	100.00%	0.13%
Tobaccoville (Forsyth)	31	2,441	197,532	2,441	100.00%	1.24%
Tobaccoville (Stokes)	30	0	198,458	0	0.00%	0.00%
Topsail Beach	8	368	200,133	368	100.00%	0.18%
Trent Woods	2	4,155	183,118	4,155	100.00%	2.27%
Trenton	6	287	187,925	287	100.00%	0.15%
Trinity	26	6,614	196,115	6,614	100.00%	3.37%
Troutman	34	2,383	197,843	2,383	100.00%	1.20%
Troy	29	3,189	190,676	3,189	100.00%	1.67%
Tryon	47	1,646	187,477	1,646	100.00%	0.88%
Turkey	10	292	183,566	292	100.00%	0.16%
Unionville	35	5,929	189,794	5,843	98.55%	3.08%
	36	5,929	189,509	86	1.45%	0.05%
Valdese	46	4,490	191,738	4,490	100.00%	2.34%
Vanceboro	2	1,005	183,118	1,005	100.00%	0.55%
Vandemere	2	254	183,118	254	100.00%	0.14%
Varnamtown	8	541	200,133	541	100.00%	0.27%
Vass	25	720	197,991	720	100.00%	0.36%
Waco	44	321	185,394	321	100.00%	0.17%
Wade	19	556	182,869	556	100.00%	0.30%
Wadesboro	25	5,813	197,991	5,813	100.00%	2.94%
Wagram	25	840	197,991	840	100.00%	0.42%
Wake Forest (Franklin)	18	899	192,915	899	100.00%	0.47%
Wake Forest (Wake)	18	29,218	192,915	29,218	100.00%	15.15%
Walkertown	31	4,675	197,532	1,620	34.65%	0.82%
	32	4,675	194,378	3,055	65.35%	1.57%
Wallace (Duplin)	10	3,880	183,566	3,880	100.00%	2.11%
Wallace (Pender)	8	0	200,133	0	0.00%	0.00%
Wallburg	29	3,047	190,676	3,047	100.00%	1.60%
Walnut Cove	30	1,425	198,458	1,425	100.00%	0.72%
Walnut Creek	7	835	182,118	835	100.00%	0.46%
Walstonburg	5	219	189,510	219	100.00%	0.12%
Warrenton	3	862	182,039	862	100.00%	0.47%
Warsaw	10	3,054	183,566	3,054	100.00%	1.66%
Washington	3	9,744	182,039	9,744	100.00%	5.35%
Washington Park	3	451	182,039	451	100.00%	0.25%
Watha	8	190	200,133	190	100.00%	0.09%
Waxhaw	35	9,859	189,794	9,859	100.00%	5.19%
Waynesville	50	9,869	194,102	9,869	100.00%	5.08%

District plan definition file: 'Senate 18 USSupCt.asc', modified 02/14/2018 12:28:09 PM

Municipalities derive from the Census Bureau's 2010 Redistricting Data (P.L. 94-171) Shapefiles. Population figures are based on the associated Summary File.

Note that for the purposes of this report, portions of municipalities in different counties are treated separately.

Senate 18 USSupCt: Municipality - District

Municipality	District	Total Muni Pop	Total District Pop	Muni Pop in District	Percent of Muni Pop in District	Percent of District Pop in Muni
Weaverville	49	3,120	193,282	3,120	100.00%	1.61%
Webster	50	363	194,102	363	100.00%	0.19%
Weddington (Mecklenburg)	39	7	184,099	7	100.00%	0.00%
Weddington (Union)	35	9,452	189,794	9,452	100.00%	4.98%
Weldon	4	1,655	192,477	1,655	100.00%	0.86%
Wendell	14	5,845	194,087	5,845	100.00%	3.01%
Wentworth	30	2,807	198,458	2,807	100.00%	1.41%
Wesley Chapel	35	7,463	189,794	7,463	100.00%	3.93%
West Jefferson	45	1,299	198,833	1,299	100.00%	0.65%
Whispering Pines	25	2,928	197,991	2,928	100.00%	1.48%
Whitakers (Edgecombe)	4	402	192,477	402	100.00%	0.21%
Whitakers (Nash)	11	342	193,194	342	100.00%	0.18%
White Lake	8	802	200,133	802	100.00%	0.40%
Whiteville	13	5,394	192,266	5,394	100.00%	2.81%
Whitsett	24	590	197,106	590	100.00%	0.30%
Wilkesboro	45	3,413	198,833	3,413	100.00%	1.72%
Williamston	3	5,511	182,039	5,511	100.00%	3.03%
Wilmington	8	106,476	200,133	5,295	4.97%	2.65%
	9	106,476	197,372	101,181	95.03%	51.26%
Wilson	4	49,167	192,477	49,167	100.00%	25.54%
Wilson's Mills	10	2,277	183,566	2,277	100.00%	1.24%
	11	2,277	193,194	0	0.00%	0.00%
Windsor	3	3,630	182,039	3,630	100.00%	1.99%
Winfall	1	594	196,665	594	100.00%	0.30%
Wingate	35	3,491	189,794	3,491	100.00%	1.84%
Winston-Salem	31	229,617	197,532	45,882	19.98%	23.23%
	32	229,617	194,378	183,735	80.02%	94.52%
Winterville	5	9,269	189,510	9,269	100.00%	4.89%
Winton	1	769	196,665	769	100.00%	0.39%
Woodfin	49	6,123	193,282	6,123	100.00%	3.17%
Woodland	3	809	182,039	809	100.00%	0.44%
Wrightsville Beach	9	2,477	197,372	2,477	100.00%	1.25%
Yadkinville	34	2,959	197,843	2,959	100.00%	1.50%
Yanceyville	30	2,039	198,458	2,039	100.00%	1.03%
Youngsville	18	1,157	192,915	1,157	100.00%	0.60%
Zebulon (Johnston)	11	0	193,194	0	0.00%	0.00%
Zebulon (Wake)	14	4,433	194,087	4,052	91.41%	2.09%
	18	4,433	192,915	381	8.59%	0.20%
			Total:	**5,250,071**		

District plan definition file: 'Senate 18 USSupCt.asc', modified 02/14/2018 12:28:09 PM

Municipalities derive from the Census Bureau's 2010 Redistricting Data (P.L. 94-171) Shapefiles. Population figures are based on the associated Summary File.

Note that for the purposes of this report, portions of municipalities in different counties are treated separately.

Senate 18 USSupCt: District - Municipality

District	Municipality	Total District Pop	Total Muni Pop	District Pop in Muni	Percent District Pop in Muni	Percent Muni Pop in District
1	Ahoskie	196,665	5,039	5,039	2.56%	100.00%
	Cofield	196,665	413	413	0.21%	100.00%
	Columbia	196,665	891	891	0.45%	100.00%
	Como	196,665	91	91	0.05%	100.00%
	Creswell	196,665	276	276	0.14%	100.00%
	Duck	196,665	369	369	0.19%	100.00%
	Edenton	196,665	5,004	5,004	2.54%	100.00%
	Elizabeth City (Camden)	196,665	45	45	0.02%	100.00%
	Elizabeth City (Pasquotank)	196,665	18,638	18,638	9.48%	100.00%
	Gatesville	196,665	321	321	0.16%	100.00%
	Harrellsville	196,665	106	106	0.05%	100.00%
	Hertford	196,665	2,143	2,143	1.09%	100.00%
	Kill Devil Hills	196,665	6,683	6,683	3.40%	100.00%
	Kitty Hawk	196,665	3,272	3,272	1.66%	100.00%
	Manteo	196,665	1,434	1,434	0.73%	100.00%
	Murfreesboro	196,665	2,835	2,835	1.44%	100.00%
	Nags Head	196,665	2,757	2,757	1.40%	100.00%
	Plymouth	196,665	3,878	3,878	1.97%	100.00%
	Roper	196,665	611	611	0.31%	100.00%
	Southern Shores	196,665	2,714	2,714	1.38%	100.00%
	Winfall	196,665	594	594	0.30%	100.00%
	Winton	196,665	769	769	0.39%	100.00%
2	Alliance	183,118	776	776	0.42%	100.00%
	Arapahoe	183,118	556	556	0.30%	100.00%
	Atlantic Beach	183,118	1,495	1,495	0.82%	100.00%
	Bayboro	183,118	1,263	1,263	0.69%	100.00%
	Beaufort	183,118	4,039	4,039	2.21%	100.00%
	Bogue	183,118	684	684	0.37%	100.00%
	Bridgeton	183,118	454	454	0.25%	100.00%
	Cape Carteret	183,118	1,917	1,917	1.05%	100.00%
	Cedar Point	183,118	1,279	1,279	0.70%	100.00%
	Cove City	183,118	399	399	0.22%	100.00%
	Dover	183,118	401	401	0.22%	100.00%
	Emerald Isle	183,118	3,655	3,655	2.00%	100.00%
	Grantsboro	183,118	688	688	0.38%	100.00%
	Havelock	183,118	20,735	20,735	11.32%	100.00%
	Indian Beach	183,118	112	112	0.06%	100.00%
	Mesic	183,118	220	220	0.12%	100.00%
	Minnesott Beach	183,118	440	440	0.24%	100.00%
	Morehead City	183,118	8,661	8,661	4.73%	100.00%
	New Bern	183,118	29,524	29,524	16.12%	100.00%
	Newport	183,118	4,150	4,150	2.27%	100.00%
	Oriental	183,118	900	900	0.49%	100.00%
	Peletier	183,118	644	644	0.35%	100.00%
	Pine Knoll Shores	183,118	1,339	1,339	0.73%	100.00%
	River Bend	183,118	3,119	3,119	1.70%	100.00%
	Stonewall	183,118	281	281	0.15%	100.00%

District plan definition file: 'Senate 18 USSupCt.asc', modified 02/14/2018 12:28:09 PM

Municipalities derive from the Census Bureau's 2010 Redistricting Data (P.L. 94-171) Shapefiles. Population figures are based on the associated Summary File.

Note that for the purposes of this report, portions of municipalities in different counties are treated separately.

Senate 18 USSupCt: District - Municipality

District	Municipality	Total District Pop	Total Muni Pop	District Pop in Muni	Percent District Pop in Muni	Percent Muni Pop in District
2	Trent Woods	183,118	4,155	4,155	2.27%	100.00%
	Vanceboro	183,118	1,005	1,005	0.55%	100.00%
	Vandemere	183,118	254	254	0.14%	100.00%
3	Askewville	182,039	241	241	0.13%	100.00%
	Aulander	182,039	895	895	0.49%	100.00%
	Aurora	182,039	520	520	0.29%	100.00%
	Bath	182,039	249	249	0.14%	100.00%
	Bear Grass	182,039	73	73	0.04%	100.00%
	Belhaven	182,039	1,688	1,688	0.93%	100.00%
	Chocowinity	182,039	820	820	0.45%	100.00%
	Colerain	182,039	204	204	0.11%	100.00%
	Conway	182,039	836	836	0.46%	100.00%
	Everetts	182,039	164	164	0.09%	100.00%
	Garysburg	182,039	1,057	1,057	0.58%	100.00%
	Gaston	182,039	1,152	1,152	0.63%	100.00%
	Hamilton	182,039	408	408	0.22%	100.00%
	Hassell	182,039	84	84	0.05%	100.00%
	Henderson	182,039	15,368	15,368	8.44%	100.00%
	Jackson	182,039	513	513	0.28%	100.00%
	Jamesville	182,039	491	491	0.27%	100.00%
	Kelford	182,039	251	251	0.14%	100.00%
	Kittrell	182,039	467	467	0.26%	100.00%
	Lasker	182,039	122	122	0.07%	100.00%
	Lewiston Woodville	182,039	549	549	0.30%	100.00%
	Macon	182,039	119	119	0.07%	100.00%
	Middleburg	182,039	133	133	0.07%	100.00%
	Norlina	182,039	1,118	1,118	0.61%	100.00%
	Oak City	182,039	317	317	0.17%	100.00%
	Pantego	182,039	179	179	0.10%	100.00%
	Parmele	182,039	278	278	0.15%	100.00%
	Powellsville	182,039	276	276	0.15%	100.00%
	Rich Square	182,039	958	958	0.53%	100.00%
	Robersonville	182,039	1,488	1,488	0.82%	100.00%
	Roxobel	182,039	240	240	0.13%	100.00%
	Seaboard	182,039	632	632	0.35%	100.00%
	Severn	182,039	276	276	0.15%	100.00%
	Warrenton	182,039	862	862	0.47%	100.00%
	Washington	182,039	9,744	9,744	5.35%	100.00%
	Washington Park	182,039	451	451	0.25%	100.00%
	Williamston	182,039	5,511	5,511	3.03%	100.00%
	Windsor	182,039	3,630	3,630	1.99%	100.00%
	Woodland	182,039	809	809	0.44%	100.00%
4	Black Creek	192,477	769	769	0.40%	100.00%
	Conetoe	192,477	294	294	0.15%	100.00%
	Elm City	192,477	1,298	1,298	0.67%	100.00%
	Enfield	192,477	2,532	2,532	1.32%	100.00%
	Halifax	192,477	234	234	0.12%	100.00%
	Hobgood	192,477	348	348	0.18%	100.00%

District plan definition file: 'Senate 18 USSupCt.asc', modified 02/14/2018 12:28:09 PM

Municipalities derive from the Census Bureau's 2010 Redistricting Data (P.L. 94-171) Shapefiles. Population figures are based on the associated Summary File.

Note that for the purposes of this report, portions of municipalities in different counties are treated separately.

Senate 18 USSupCt: District - Municipality

District	Municipality	Total District Pop	Total Muni Pop	District Pop in Muni	Percent District Pop in Muni	Percent Muni Pop in District
4	Kenly (Wilson)	192,477	163	163	0.08%	100.00%
	Leggett	192,477	60	60	0.03%	100.00%
	Littleton	192,477	674	674	0.35%	100.00%
	Lucama	192,477	1,108	1,108	0.58%	100.00%
	Macclesfield	192,477	471	471	0.24%	100.00%
	Pinetops	192,477	1,374	1,374	0.71%	100.00%
	Princeville	192,477	2,082	2,082	1.08%	100.00%
	Roanoke Rapids	192,477	15,754	15,754	8.18%	100.00%
	Rocky Mount (Edgecombe)	192,477	17,524	17,524	9.10%	100.00%
	Saratoga	192,477	408	408	0.21%	100.00%
	Scotland Neck	192,477	2,059	2,059	1.07%	100.00%
	Sharpsburg (Edgecombe)	192,477	209	209	0.11%	100.00%
	Sharpsburg (Wilson)	192,477	563	563	0.29%	100.00%
	Sims	192,477	282	282	0.15%	100.00%
	Speed	192,477	80	80	0.04%	100.00%
	Stantonsburg	192,477	784	784	0.41%	100.00%
	Tarboro	192,477	11,415	11,415	5.93%	100.00%
	Weldon	192,477	1,655	1,655	0.86%	100.00%
	Whitakers (Edgecombe)	192,477	402	402	0.21%	100.00%
	Wilson	192,477	49,167	49,167	25.54%	100.00%
5	Ayden	189,510	4,932	4,932	2.60%	100.00%
	Bethel	189,510	1,577	1,577	0.83%	100.00%
	Falkland	189,510	96	96	0.05%	100.00%
	Farmville	189,510	4,654	4,654	2.46%	100.00%
	Fountain	189,510	427	427	0.23%	100.00%
	Greenville	189,510	84,554	84,554	44.62%	100.00%
	Grifton (Pitt)	189,510	2,431	2,431	1.28%	100.00%
	Grimesland	189,510	441	441	0.23%	100.00%
	Hookerton	189,510	409	409	0.22%	100.00%
	Simpson	189,510	416	416	0.22%	100.00%
	Snow Hill	189,510	1,595	1,595	0.84%	100.00%
	Walstonburg	189,510	219	219	0.12%	100.00%
	Winterville	189,510	9,269	9,269	4.89%	100.00%
6	Holly Ridge	187,925	1,268	1,268	0.67%	100.00%
	Jacksonville	187,925	70,145	70,145	37.33%	100.00%
	Maysville	187,925	1,019	1,019	0.54%	100.00%
	North Topsail Beach	187,925	743	743	0.40%	100.00%
	Pollocksville	187,925	311	311	0.17%	100.00%
	Richlands	187,925	1,520	1,520	0.81%	100.00%
	Surf City (Onslow)	187,925	292	292	0.16%	100.00%
	Swansboro	187,925	2,663	2,663	1.42%	100.00%
	Trenton	187,925	287	287	0.15%	100.00%
7	Eureka	182,118	197	197	0.11%	100.00%
	Fremont	182,118	1,255	1,255	0.69%	100.00%
	Goldsboro	182,118	36,437	36,437	20.01%	100.00%
	Grifton (Lenoir)	182,118	186	186	0.10%	100.00%
	Kinston	182,118	21,677	21,677	11.90%	100.00%
	La Grange	182,118	2,873	2,873	1.58%	100.00%

District plan definition file: 'Senate 18 USSupCt.asc', modified 02/14/2018 12:28:09 PM

Municipalities derive from the Census Bureau's 2010 Redistricting Data (P.L. 94-171) Shapefiles. Population figures are based on the associated Summary File.

Note that for the purposes of this report, portions of municipalities in different counties are treated separately.

Senate 18 USSupCt: District - Municipality

District	Municipality	Total District Pop	Total Muni Pop	District Pop in Muni	Percent District Pop in Muni	Percent Muni Pop in District
7	Mount Olive (Wayne)	182,118	4,538	4,538	2.49%	100.00%
	Pikeville	182,118	678	678	0.37%	100.00%
	Pink Hill	182,118	552	552	0.30%	100.00%
	Seven Springs	182,118	110	110	0.06%	100.00%
	Walnut Creek	182,118	835	835	0.46%	100.00%
8	Atkinson	200,133	299	299	0.15%	100.00%
	Bald Head Island	200,133	158	158	0.08%	100.00%
	Belville	200,133	1,936	1,936	0.97%	100.00%
	Bladenboro	200,133	1,750	1,750	0.87%	100.00%
	Boiling Spring Lakes	200,133	5,372	5,372	2.68%	100.00%
	Bolivia	200,133	143	143	0.07%	100.00%
	Burgaw	200,133	3,872	3,872	1.93%	100.00%
	Calabash	200,133	1,786	1,786	0.89%	100.00%
	Carolina Shores	200,133	3,048	3,048	1.52%	100.00%
	Caswell Beach	200,133	398	398	0.20%	100.00%
	Clarkton	200,133	837	837	0.42%	100.00%
	Dublin	200,133	338	338	0.17%	100.00%
	East Arcadia	200,133	487	487	0.24%	100.00%
	Elizabethtown	200,133	3,583	3,583	1.79%	100.00%
	Holden Beach	200,133	575	575	0.29%	100.00%
	Leland	200,133	13,527	13,527	6.76%	100.00%
	Navassa	200,133	1,505	1,505	0.75%	100.00%
	Northwest	200,133	735	735	0.37%	100.00%
	Oak Island	200,133	6,783	6,783	3.39%	100.00%
	Ocean Isle Beach	200,133	550	550	0.27%	100.00%
	Sandy Creek	200,133	260	260	0.13%	100.00%
	Shallotte	200,133	3,675	3,675	1.84%	100.00%
	Southport	200,133	2,833	2,833	1.42%	100.00%
	St. Helena	200,133	389	389	0.19%	100.00%
	St. James	200,133	3,165	3,165	1.58%	100.00%
	Sunset Beach	200,133	3,572	3,572	1.78%	100.00%
	Surf City (Pender)	200,133	1,561	1,561	0.78%	100.00%
	Tar Heel	200,133	117	117	0.06%	100.00%
	Topsail Beach	200,133	368	368	0.18%	100.00%
	Varnamtown	200,133	541	541	0.27%	100.00%
	Wallace (Pender)	200,133	0	0	0.00%	0.00%
	Watha	200,133	190	190	0.09%	100.00%
	White Lake	200,133	802	802	0.40%	100.00%
	Wilmington	200,133	106,476	5,295	2.65%	4.97%
9	Carolina Beach	197,372	5,706	5,706	2.89%	100.00%
	Kure Beach	197,372	2,012	2,012	1.02%	100.00%
	Wilmington	197,372	106,476	101,181	51.26%	95.03%
	Wrightsville Beach	197,372	2,477	2,477	1.25%	100.00%
10	Autryville	183,566	196	196	0.11%	100.00%
	Beulaville	183,566	1,296	1,296	0.71%	100.00%
	Calypso	183,566	538	538	0.29%	100.00%
	Clinton	183,566	8,639	8,639	4.71%	100.00%
	Faison (Duplin)	183,566	961	961	0.52%	100.00%

District plan definition file: 'Senate 18 USSupCt.asc', modified 02/14/2018 12:28:09 PM

Municipalities derive from the Census Bureau's 2010 Redistricting Data (P.L. 94-171) Shapefiles. Population figures are based on the associated Summary File.

Note that for the purposes of this report, portions of municipalities in different counties are treated separately.

Senate 18 USSupCt: District - Municipality

District	Municipality	Total District Pop	Total Muni Pop	District Pop in Muni	Percent District Pop in Muni	Percent Muni Pop in District
10	Faison (Sampson)	183,566	0	0	0.00%	0.00%
	Falcon (Sampson)	183,566	0	0	0.00%	0.00%
	Four Oaks	183,566	1,921	1,921	1.05%	100.00%
	Garland	183,566	625	625	0.34%	100.00%
	Greenevers	183,566	634	634	0.35%	100.00%
	Harrells (Duplin)	183,566	23	23	0.01%	100.00%
	Harrells (Sampson)	183,566	179	179	0.10%	100.00%
	Kenansville	183,566	855	855	0.47%	100.00%
	Kenly (Johnston)	183,566	1,176	763	0.42%	64.88%
	Magnolia	183,566	939	939	0.51%	100.00%
	Micro	183,566	441	441	0.24%	100.00%
	Mount Olive (Duplin)	183,566	51	51	0.03%	100.00%
	Newton Grove	183,566	569	569	0.31%	100.00%
	Pine Level	183,566	1,700	1,700	0.93%	100.00%
	Princeton	183,566	1,194	1,194	0.65%	100.00%
	Rose Hill	183,566	1,626	1,626	0.89%	100.00%
	Roseboro	183,566	1,191	1,191	0.65%	100.00%
	Salemburg	183,566	435	435	0.24%	100.00%
	Selma	183,566	6,073	6,073	3.31%	100.00%
	Smithfield	183,566	10,966	10,966	5.97%	100.00%
	Teachey	183,566	376	376	0.20%	100.00%
	Turkey	183,566	292	292	0.16%	100.00%
	Wallace (Duplin)	183,566	3,880	3,880	2.11%	100.00%
	Warsaw	183,566	3,054	3,054	1.66%	100.00%
	Wilson's Mills	183,566	2,277	2,277	1.24%	100.00%
11	Archer Lodge	193,194	4,292	4,292	2.22%	100.00%
	Bailey	193,194	569	569	0.29%	100.00%
	Castalia	193,194	268	268	0.14%	100.00%
	Clayton (Johnston)	193,194	16,116	16,116	8.34%	100.00%
	Dortches	193,194	935	935	0.48%	100.00%
	Kenly (Johnston)	193,194	1,176	413	0.21%	35.12%
	Middlesex	193,194	822	822	0.43%	100.00%
	Momeyer	193,194	224	224	0.12%	100.00%
	Nashville	193,194	5,352	5,352	2.77%	100.00%
	Red Oak	193,194	3,430	3,430	1.78%	100.00%
	Rocky Mount (Nash)	193,194	39,953	39,953	20.68%	100.00%
	Sharpsburg (Nash)	193,194	1,252	1,252	0.65%	100.00%
	Spring Hope	193,194	1,320	1,320	0.68%	100.00%
	Whitakers (Nash)	193,194	342	342	0.18%	100.00%
	Wilson's Mills	193,194	2,277	0	0.00%	0.00%
	Zebulon (Johnston)	193,194	0	0	0.00%	0.00%
12	Angier (Harnett)	182,438	4,247	4,247	2.33%	100.00%
	Benson (Harnett)	182,438	0	0	0.00%	0.00%
	Benson (Johnston)	182,438	3,311	3,311	1.81%	100.00%
	Broadway (Harnett)	182,438	25	25	0.01%	100.00%
	Broadway (Lee)	182,438	1,204	1,204	0.66%	100.00%
	Coats	182,438	2,112	2,112	1.16%	100.00%
	Dunn	182,438	9,263	9,263	5.08%	100.00%

District plan definition file: 'Senate 18 USSupCt.asc', modified 02/14/2018 12:28:09 PM

Municipalities derive from the Census Bureau's 2010 Redistricting Data (P.L. 94-171) Shapefiles. Population figures are based on the associated Summary File.

Note that for the purposes of this report, portions of municipalities in different counties are treated separately.

Senate 18 USSupCt: District - Municipality

District	Municipality	Total District Pop	Total Muni Pop	District Pop in Muni	Percent District Pop in Muni	Percent Muni Pop in District
12	Erwin	182,438	4,405	4,405	2.41%	100.00%
	Lillington	182,438	3,194	3,194	1.75%	100.00%
	Sanford	182,438	28,094	28,094	15.40%	100.00%
13	Boardman	192,266	157	157	0.08%	100.00%
	Bolton	192,266	691	691	0.36%	100.00%
	Brunswick	192,266	1,119	1,119	0.58%	100.00%
	Cerro Gordo	192,266	207	207	0.11%	100.00%
	Chadbourn	192,266	1,856	1,856	0.97%	100.00%
	Fair Bluff	192,266	951	951	0.49%	100.00%
	Fairmont	192,266	2,663	2,663	1.39%	100.00%
	Lake Waccamaw	192,266	1,480	1,480	0.77%	100.00%
	Lumber Bridge	192,266	94	94	0.05%	100.00%
	Lumberton	192,266	21,542	21,542	11.20%	100.00%
	Marietta	192,266	175	175	0.09%	100.00%
	Maxton (Robeson)	192,266	2,230	2,230	1.16%	100.00%
	McDonald	192,266	113	113	0.06%	100.00%
	Orrum	192,266	91	91	0.05%	100.00%
	Parkton	192,266	436	436	0.23%	100.00%
	Pembroke	192,266	2,973	2,973	1.55%	100.00%
	Proctorville	192,266	117	117	0.06%	100.00%
	Raynham	192,266	72	72	0.04%	100.00%
	Red Springs (Robeson)	192,266	3,428	3,428	1.78%	100.00%
	Rennert	192,266	383	383	0.20%	100.00%
	Rowland	192,266	1,037	1,037	0.54%	100.00%
	Sandyfield	192,266	447	447	0.23%	100.00%
	St. Pauls	192,266	2,035	2,035	1.06%	100.00%
	Tabor City	192,266	2,511	2,511	1.31%	100.00%
	Whiteville	192,266	5,394	5,394	2.81%	100.00%
14	Clayton (Wake)	194,087	0	0	0.00%	0.00%
	Knightdale	194,087	11,401	11,401	5.87%	100.00%
	Raleigh (Wake)	194,087	402,825	137,563	70.88%	34.15%
	Rolesville	194,087	3,786	0	0.00%	0.00%
	Wendell	194,087	5,845	5,845	3.01%	100.00%
	Zebulon (Wake)	194,087	4,433	4,052	2.09%	91.41%
15	Cary (Wake)	195,003	133,812	15,939	8.17%	11.91%
	Garner	195,003	25,745	21,922	11.24%	85.15%
	Raleigh (Wake)	195,003	402,825	148,006	75.90%	36.74%
16	Apex	197,303	37,476	230	0.12%	0.61%
	Cary (Wake)	197,303	133,812	99,176	50.27%	74.12%
	Durham (Wake)	197,303	0	0	0.00%	0.00%
	Morrisville (Wake)	197,303	18,576	18,576	9.41%	100.00%
	Raleigh (Wake)	197,303	402,825	69,134	35.04%	17.16%
17	Angier (Wake)	182,304	103	103	0.06%	100.00%
	Apex	182,304	37,476	37,246	20.43%	99.39%
	Cary (Wake)	182,304	133,812	18,697	10.26%	13.97%
	Fuquay-Varina	182,304	17,937	17,937	9.84%	100.00%
	Garner	182,304	25,745	3,823	2.10%	14.85%
	Holly Springs	182,304	24,661	24,661	13.53%	100.00%

District plan definition file: 'Senate 18 USSupCt.asc', modified 02/14/2018 12:28:09 PM

Municipalities derive from the Census Bureau's 2010 Redistricting Data (P.L. 94-171) Shapefiles. Population figures are based on the associated Summary File.

Note that for the purposes of this report, portions of municipalities in different counties are treated separately.

Senate 18 USSupCt: District - Municipality

District	Municipality	Total District Pop	Total Muni Pop	District Pop in Muni	Percent District Pop in Muni	Percent Muni Pop in District
17	Raleigh (Wake)	182,304	402,825	6	0.00%	0.00%
18	Bunn	192,915	344	344	0.18%	100.00%
	Centerville	192,915	89	89	0.05%	100.00%
	Franklinton	192,915	2,023	2,023	1.05%	100.00%
	Louisburg	192,915	3,359	3,359	1.74%	100.00%
	Raleigh (Wake)	192,915	402,825	48,116	24.94%	11.94%
	Rolesville	192,915	3,786	3,786	1.96%	100.00%
	Wake Forest (Franklin)	192,915	899	899	0.47%	100.00%
	Wake Forest (Wake)	192,915	29,218	29,218	15.15%	100.00%
	Youngsville	192,915	1,157	1,157	0.60%	100.00%
	Zebulon (Wake)	192,915	4,433	381	0.20%	8.59%
19	Eastover	182,869	3,628	3,628	1.98%	100.00%
	Falcon (Cumberland)	182,869	258	258	0.14%	100.00%
	Fayetteville	182,869	200,564	85,424	46.71%	42.59%
	Godwin	182,869	139	139	0.08%	100.00%
	Hope Mills	182,869	15,176	15,176	8.30%	100.00%
	Linden	182,869	130	130	0.07%	100.00%
	Stedman	182,869	1,028	1,028	0.56%	100.00%
	Wade	182,869	556	556	0.30%	100.00%
20	Chapel Hill (Durham)	184,237	2,836	2,836	1.54%	100.00%
	Durham (Durham)	184,237	228,300	166,605	90.43%	72.98%
	Morrisville (Durham)	184,237	0	0	0.00%	0.00%
	Raleigh (Durham)	184,237	1,067	1,067	0.58%	100.00%
21	Fayetteville	183,514	200,564	115,140	62.74%	57.41%
	Raeford	183,514	4,611	4,611	2.51%	100.00%
	Red Springs (Hoke)	183,514	0	0	0.00%	0.00%
	Spring Lake	183,514	11,964	11,964	6.52%	100.00%
22	Butner	182,730	7,591	7,591	4.15%	100.00%
	Creedmoor	182,730	4,124	4,124	2.26%	100.00%
	Durham (Durham)	182,730	228,300	61,695	33.76%	27.02%
	Oxford	182,730	8,461	8,461	4.63%	100.00%
	Roxboro	182,730	8,362	8,362	4.58%	100.00%
	Stem	182,730	463	463	0.25%	100.00%
	Stovall	182,730	418	418	0.23%	100.00%
23	Carrboro	197,306	19,582	19,582	9.92%	100.00%
	Cary (Chatham)	197,306	1,422	1,422	0.72%	100.00%
	Chapel Hill (Orange)	197,306	54,397	54,397	27.57%	100.00%
	Durham (Orange)	197,306	30	30	0.02%	100.00%
	Goldston	197,306	268	268	0.14%	100.00%
	Hillsborough	197,306	6,087	6,087	3.09%	100.00%
	Mebane (Orange)	197,306	1,793	1,793	0.91%	100.00%
	Pittsboro	197,306	3,743	3,743	1.90%	100.00%
	Siler City	197,306	7,887	7,887	4.00%	100.00%
24	Alamance	197,106	951	951	0.48%	100.00%
	Burlington (Alamance)	197,106	49,308	49,308	25.02%	100.00%
	Burlington (Guilford)	197,106	655	655	0.33%	100.00%
	Elon	197,106	9,419	9,419	4.78%	100.00%
	Gibsonville (Alamance)	197,106	3,148	3,148	1.60%	100.00%

District plan definition file: 'Senate 18 USSupCt.asc', modified 02/14/2018 12:28:09 PM

Municipalities derive from the Census Bureau's 2010 Redistricting Data (P.L. 94-171) Shapefiles. Population figures are based on the associated Summary File.

Note that for the purposes of this report, portions of municipalities in different counties are treated separately.

Senate 18 USSupCt: District - Municipality

District	Municipality	Total District Pop	Total Muni Pop	District Pop in Muni	Percent District Pop in Muni	Percent Muni Pop in District
24	Gibsonville (Guilford)	197,106	3,262	3,262	1.65%	100.00%
	Graham	197,106	14,153	14,153	7.18%	100.00%
	Green Level	197,106	2,100	2,100	1.07%	100.00%
	Greensboro	197,106	269,666	4,510	2.29%	1.67%
	Haw River	197,106	2,298	2,298	1.17%	100.00%
	Mebane (Alamance)	197,106	9,600	9,600	4.87%	100.00%
	Ossipee	197,106	543	543	0.28%	100.00%
	Sedalia	197,106	623	623	0.32%	100.00%
	Swepsonville	197,106	1,154	1,154	0.59%	100.00%
	Whitsett	197,106	590	590	0.30%	100.00%
25	Aberdeen	197,991	6,350	6,350	3.21%	100.00%
	Ansonville	197,991	631	631	0.32%	100.00%
	Cameron	197,991	285	285	0.14%	100.00%
	Carthage	197,991	2,205	2,205	1.11%	100.00%
	Dobbins Heights	197,991	866	866	0.44%	100.00%
	East Laurinburg	197,991	300	300	0.15%	100.00%
	Ellerbe	197,991	1,054	1,054	0.53%	100.00%
	Foxfire	197,991	902	902	0.46%	100.00%
	Gibson	197,991	540	540	0.27%	100.00%
	Hamlet	197,991	6,495	6,495	3.28%	100.00%
	Hoffman	197,991	588	588	0.30%	100.00%
	Laurinburg	197,991	15,962	15,962	8.06%	100.00%
	Lilesville	197,991	536	536	0.27%	100.00%
	Maxton (Scotland)	197,991	196	196	0.10%	100.00%
	McFarlan	197,991	117	117	0.06%	100.00%
	Morven	197,991	511	511	0.26%	100.00%
	Norman	197,991	138	138	0.07%	100.00%
	Peachland	197,991	437	437	0.22%	100.00%
	Pinebluff	197,991	1,337	1,337	0.68%	100.00%
	Pinehurst	197,991	13,124	13,124	6.63%	100.00%
	Polkton	197,991	3,375	3,375	1.70%	100.00%
	Robbins	197,991	1,097	1,097	0.55%	100.00%
	Rockingham	197,991	9,558	9,558	4.83%	100.00%
	Southern Pines	197,991	12,334	12,334	6.23%	100.00%
	Taylortown	197,991	722	722	0.36%	100.00%
	Vass	197,991	720	720	0.36%	100.00%
	Wadesboro	197,991	5,813	5,813	2.94%	100.00%
	Wagram	197,991	840	840	0.42%	100.00%
	Whispering Pines	197,991	2,928	2,928	1.48%	100.00%
26	Archdale (Guilford)	196,115	333	116	0.06%	34.83%
	Archdale (Randolph)	196,115	11,082	11,082	5.65%	100.00%
	Asheboro	196,115	25,012	25,012	12.75%	100.00%
	Franklinville	196,115	1,164	1,164	0.59%	100.00%
	High Point (Guilford)	196,115	99,042	53,625	27.34%	54.14%
	High Point (Randolph)	196,115	11	11	0.01%	100.00%
	Jamestown	196,115	3,382	0	0.00%	0.00%
	Liberty	196,115	2,656	2,656	1.35%	100.00%
	Ramseur	196,115	1,692	1,692	0.86%	100.00%

District plan definition file: 'Senate 18 USSupCt.asc', modified 02/14/2018 12:28:09 PM

Municipalities derive from the Census Bureau's 2010 Redistricting Data (P.L. 94-171) Shapefiles. Population figures are based on the associated Summary File.

Note that for the purposes of this report, portions of municipalities in different counties are treated separately.

Senate 18 USSupCt: District - Municipality

District	Municipality	Total District Pop	Total Muni Pop	District Pop in Muni	Percent District Pop in Muni	Percent Muni Pop in District
26	Randleman	196,115	4,113	4,113	2.10%	100.00%
	Seagrove	196,115	228	228	0.12%	100.00%
	Staley	196,115	393	393	0.20%	100.00%
	Thomasville (Randolph)	196,115	264	264	0.13%	100.00%
	Trinity	196,115	6,614	6,614	3.37%	100.00%
27	Archdale (Guilford)	189,954	333	217	0.11%	65.17%
	Greensboro	189,954	269,666	67,211	35.38%	24.92%
	High Point (Guilford)	189,954	99,042	45,417	23.91%	45.86%
	Jamestown	189,954	3,382	3,382	1.78%	100.00%
	Kernersville (Guilford)	189,954	52	52	0.03%	100.00%
	Oak Ridge	189,954	6,185	6,185	3.26%	100.00%
	Pleasant Garden	189,954	4,489	4,489	2.36%	100.00%
	Stokesdale	189,954	5,047	5,047	2.66%	100.00%
	Summerfield	189,954	10,232	10,232	5.39%	100.00%
28	Greensboro	198,114	269,666	197,945	99.91%	73.40%
29	Biscoe	190,676	1,700	1,700	0.89%	100.00%
	Candor	190,676	840	840	0.44%	100.00%
	Denton	190,676	1,636	1,636	0.86%	100.00%
	High Point (Davidson)	190,676	5,310	5,310	2.78%	100.00%
	Lexington	190,676	18,931	18,931	9.93%	100.00%
	Midway	190,676	4,679	4,679	2.45%	100.00%
	Mount Gilead	190,676	1,181	1,181	0.62%	100.00%
	Star	190,676	876	876	0.46%	100.00%
	Thomasville (Davidson)	190,676	26,493	26,493	13.89%	100.00%
	Troy	190,676	3,189	3,189	1.67%	100.00%
	Wallburg	190,676	3,047	3,047	1.60%	100.00%
30	Danbury	198,458	189	189	0.10%	100.00%
	Eden	198,458	15,527	15,527	7.82%	100.00%
	King (Stokes)	198,458	6,285	6,285	3.17%	100.00%
	Madison	198,458	2,246	2,246	1.13%	100.00%
	Mayodan	198,458	2,478	2,478	1.25%	100.00%
	Milton	198,458	166	166	0.08%	100.00%
	Mount Airy	198,458	10,388	9,838	4.96%	94.71%
	Pilot Mountain	198,458	1,477	1,477	0.74%	100.00%
	Reidsville	198,458	14,520	14,520	7.32%	100.00%
	Stoneville	198,458	1,056	1,056	0.53%	100.00%
	Tobaccoville (Stokes)	198,458	0	0	0.00%	0.00%
	Walnut Cove	198,458	1,425	1,425	0.72%	100.00%
	Wentworth	198,458	2,807	2,807	1.41%	100.00%
	Yanceyville	198,458	2,039	2,039	1.03%	100.00%
31	Bermuda Run	197,532	1,725	1,725	0.87%	100.00%
	Bethania	197,532	328	0	0.00%	0.00%
	Clemmons	197,532	18,627	18,627	9.43%	100.00%
	Cooleemee	197,532	960	960	0.49%	100.00%
	High Point (Forsyth)	197,532	8	8	0.00%	100.00%
	Kernersville (Forsyth)	197,532	23,071	23,067	11.68%	99.98%
	King (Forsyth)	197,532	619	619	0.31%	100.00%
	Lewisville	197,532	12,639	12,639	6.40%	100.00%

District plan definition file: 'Senate 18 USSupCt.asc', modified 02/14/2018 12:28:09 PM

Municipalities derive from the Census Bureau's 2010 Redistricting Data (P.L. 94-171) Shapefiles. Population figures are based on the associated Summary File.

Note that for the purposes of this report, portions of municipalities in different counties are treated separately.

Senate 18 USSupCt: District - Municipality

District	Municipality	Total District Pop	Total Muni Pop	District Pop in Muni	Percent District Pop in Muni	Percent Muni Pop in District
31	Mocksville	197,532	5,051	5,051	2.56%	100.00%
	Rural Hall	197,532	2,937	2,937	1.49%	100.00%
	Tobaccoville (Forsyth)	197,532	2,441	2,441	1.24%	100.00%
	Walkertown	197,532	4,675	1,620	0.82%	34.65%
	Winston-Salem	197,532	229,617	45,882	23.23%	19.98%
32	Bethania	194,378	328	328	0.17%	100.00%
	Kernersville (Forsyth)	194,378	23,071	4	0.00%	0.02%
	Walkertown	194,378	4,675	3,055	1.57%	65.35%
	Winston-Salem	194,378	229,617	183,735	94.52%	80.02%
33	Albemarle	199,013	15,903	15,903	7.99%	100.00%
	Badin	199,013	1,974	1,974	0.99%	100.00%
	China Grove	199,013	3,563	3,563	1.79%	100.00%
	Cleveland	199,013	871	871	0.44%	100.00%
	East Spencer	199,013	1,534	1,534	0.77%	100.00%
	Faith	199,013	807	807	0.41%	100.00%
	Granite Quarry	199,013	2,930	2,930	1.47%	100.00%
	Kannapolis (Rowan)	199,013	9,431	9,431	4.74%	100.00%
	Landis	199,013	3,109	3,109	1.56%	100.00%
	Locust (Stanly)	199,013	2,715	2,715	1.36%	100.00%
	Misenheimer	199,013	728	728	0.37%	100.00%
	New London	199,013	600	600	0.30%	100.00%
	Norwood	199,013	2,379	2,379	1.20%	100.00%
	Oakboro	199,013	1,859	1,859	0.93%	100.00%
	Red Cross	199,013	742	742	0.37%	100.00%
	Richfield	199,013	613	613	0.31%	100.00%
	Rockwell	199,013	2,108	2,108	1.06%	100.00%
	Salisbury	199,013	33,662	33,662	16.91%	100.00%
	Spencer	199,013	3,267	3,267	1.64%	100.00%
	Stanfield	199,013	1,486	1,486	0.75%	100.00%
34	Boonville	197,843	1,222	1,222	0.62%	100.00%
	Davidson (Iredell)	197,843	294	294	0.15%	100.00%
	East Bend	197,843	612	612	0.31%	100.00%
	Harmony	197,843	531	531	0.27%	100.00%
	Jonesville	197,843	2,285	2,285	1.15%	100.00%
	Love Valley	197,843	90	90	0.05%	100.00%
	Mooresville	197,843	32,711	32,711	16.53%	100.00%
	Statesville	197,843	24,532	24,532	12.40%	100.00%
	Troutman	197,843	2,383	2,383	1.20%	100.00%
	Yadkinville	197,843	2,959	2,959	1.50%	100.00%
35	Hemby Bridge	189,794	1,520	1,509	0.80%	99.28%
	Indian Trail	189,794	33,518	33,456	17.63%	99.82%
	Lake Park	189,794	3,422	3,422	1.80%	100.00%
	Marshville	189,794	2,402	2,402	1.27%	100.00%
	Marvin	189,794	5,579	5,579	2.94%	100.00%
	Mineral Springs	189,794	2,639	2,639	1.39%	100.00%
	Monroe	189,794	32,797	32,797	17.28%	100.00%
	Stallings (Union)	189,794	13,432	7,778	4.10%	57.91%
	Unionville	189,794	5,929	5,843	3.08%	98.55%

District plan definition file: 'Senate 18 USSupCt.asc', modified 02/14/2018 12:28:09 PM

Municipalities derive from the Census Bureau's 2010 Redistricting Data (P.L. 94-171) Shapefiles. Population figures are based on the associated Summary File.

Note that for the purposes of this report, portions of municipalities in different counties are treated separately.

Senate 18 USSupCt: District - Municipality

District	Municipality	Total District Pop	Total Muni Pop	District Pop in Muni	Percent District Pop in Muni	Percent Muni Pop in District
35	Waxhaw	189,794	9,859	9,859	5.19%	100.00%
	Weddington (Union)	189,794	9,452	9,452	4.98%	100.00%
	Wesley Chapel	189,794	7,463	7,463	3.93%	100.00%
	Wingate	189,794	3,491	3,491	1.84%	100.00%
36	Concord	189,509	79,066	79,066	41.72%	100.00%
	Fairview	189,509	3,324	3,324	1.75%	100.00%
	Harrisburg	189,509	11,526	11,526	6.08%	100.00%
	Hemby Bridge	189,509	1,520	11	0.01%	0.72%
	Indian Trail	189,509	33,518	62	0.03%	0.18%
	Kannapolis (Cabarrus)	189,509	33,194	33,194	17.52%	100.00%
	Locust (Cabarrus)	189,509	215	215	0.11%	100.00%
	Midland (Cabarrus)	189,509	3,073	3,073	1.62%	100.00%
	Mint Hill (Union)	189,509	53	53	0.03%	100.00%
	Mount Pleasant	189,509	1,652	1,652	0.87%	100.00%
	Stallings (Union)	189,509	13,432	5,654	2.98%	42.09%
	Unionville	189,509	5,929	86	0.05%	1.45%
37	Charlotte	185,257	731,424	183,353	98.97%	25.07%
38	Charlotte	182,674	731,424	173,878	95.18%	23.77%
39	Charlotte	184,099	731,424	138,568	75.27%	18.94%
	Matthews	184,099	27,198	27,198	14.77%	100.00%
	Midland (Mecklenburg)	184,099	0	0	0.00%	0.00%
	Mint Hill (Mecklenburg)	184,099	22,669	14,885	8.09%	65.66%
	Pineville	184,099	7,479	0	0.00%	0.00%
	Stallings (Mecklenburg)	184,099	399	399	0.22%	100.00%
	Weddington (Mecklenburg)	184,099	7	7	0.00%	100.00%
40	Charlotte	183,426	731,424	162,819	88.77%	22.26%
	Mint Hill (Mecklenburg)	183,426	22,669	7,784	4.24%	34.34%
41	Charlotte	184,172	731,424	72,806	39.53%	9.95%
	Cornelius	184,172	24,866	24,866	13.50%	100.00%
	Davidson (Mecklenburg)	184,172	10,650	10,650	5.78%	100.00%
	Huntersville	184,172	46,773	46,773	25.40%	100.00%
	Pineville	184,172	7,479	7,479	4.06%	100.00%
42	Brookford	191,556	382	382	0.20%	100.00%
	Catawba	191,556	603	603	0.31%	100.00%
	Claremont	191,556	1,352	1,352	0.71%	100.00%
	Conover	191,556	8,165	8,165	4.26%	100.00%
	Hickory (Catawba)	191,556	39,926	39,926	20.84%	100.00%
	Long View (Catawba)	191,556	4,119	4,119	2.15%	100.00%
	Maiden (Catawba)	191,556	3,308	3,308	1.73%	100.00%
	Newton	191,556	12,968	12,968	6.77%	100.00%
	Taylorsville	191,556	2,098	2,098	1.10%	100.00%
43	Belmont	197,035	10,076	10,076	5.11%	100.00%
	Bessemer City	197,035	5,340	5,340	2.71%	100.00%
	Cherryville	197,035	5,760	5,760	2.92%	100.00%
	Cramerton	197,035	4,165	4,165	2.11%	100.00%
	Dallas	197,035	4,488	4,488	2.28%	100.00%
	Dellview	197,035	13	13	0.01%	100.00%
	Gastonia	197,035	71,741	71,741	36.41%	100.00%

District plan definition file: 'Senate 18 USSupCt.asc', modified 02/14/2018 12:28:09 PM

Municipalities derive from the Census Bureau's 2010 Redistricting Data (P.L. 94-171) Shapefiles. Population figures are based on the associated Summary File.

Note that for the purposes of this report, portions of municipalities in different counties are treated separately.

Senate 18 USSupCt: District - Municipality

District	Municipality	Total District Pop	Total Muni Pop	District Pop in Muni	Percent District Pop in Muni	Percent Muni Pop in District
43	High Shoals	197,035	696	696	0.35%	100.00%
	Kings Mountain (Gaston)	197,035	1,054	1,054	0.53%	100.00%
	Lowell	197,035	3,526	3,526	1.79%	100.00%
	McAdenville	197,035	651	651	0.33%	100.00%
	Mount Holly	197,035	13,656	11,715	5.95%	85.79%
	Ranlo	197,035	3,434	3,434	1.74%	100.00%
	Spencer Mountain	197,035	37	37	0.02%	100.00%
	Stanley	197,035	3,556	2,790	1.42%	78.46%
44	Belwood	185,394	950	950	0.51%	100.00%
	Boiling Springs	185,394	4,647	4,647	2.51%	100.00%
	Casar	185,394	297	297	0.16%	100.00%
	Earl	185,394	260	260	0.14%	100.00%
	Fallston	185,394	607	607	0.33%	100.00%
	Grover	185,394	708	708	0.38%	100.00%
	Kings Mountain (Cleveland)	185,394	9,242	9,242	4.99%	100.00%
	Kingstown	185,394	681	681	0.37%	100.00%
	Lattimore	185,394	488	488	0.26%	100.00%
	Lawndale	185,394	606	606	0.33%	100.00%
	Lincolnton	185,394	10,486	10,486	5.66%	100.00%
	Maiden (Lincoln)	185,394	2	2	0.00%	100.00%
	Mooresboro	185,394	311	311	0.17%	100.00%
	Mount Holly	185,394	13,656	1,941	1.05%	14.21%
	Patterson Springs	185,394	622	622	0.34%	100.00%
	Polkville	185,394	545	545	0.29%	100.00%
	Shelby	185,394	20,323	20,323	10.96%	100.00%
	Stanley	185,394	3,556	766	0.41%	21.54%
	Waco	185,394	321	321	0.17%	100.00%
45	Beech Mountain (Watauga)	198,833	296	296	0.15%	100.00%
	Blowing Rock (Watauga)	198,833	1,192	1,192	0.60%	100.00%
	Boone	198,833	17,122	17,122	8.61%	100.00%
	Dobson	198,833	1,586	1,586	0.80%	100.00%
	Elkin (Surry)	198,833	3,921	3,921	1.97%	100.00%
	Elkin (Wilkes)	198,833	80	80	0.04%	100.00%
	Jefferson	198,833	1,611	1,611	0.81%	100.00%
	Lansing	198,833	158	158	0.08%	100.00%
	Mount Airy	198,833	10,388	550	0.28%	5.29%
	North Wilkesboro	198,833	4,245	4,245	2.13%	100.00%
	Ronda	198,833	417	417	0.21%	100.00%
	Seven Devils (Watauga)	198,833	164	164	0.08%	100.00%
	Sparta	198,833	1,770	1,770	0.89%	100.00%
	West Jefferson	198,833	1,299	1,299	0.65%	100.00%
	Wilkesboro	198,833	3,413	3,413	1.72%	100.00%
46	Banner Elk	191,738	1,028	1,028	0.54%	100.00%
	Beech Mountain (Avery)	191,738	24	24	0.01%	100.00%
	Blowing Rock (Caldwell)	191,738	49	49	0.03%	100.00%
	Cajah's Mountain	191,738	2,823	2,823	1.47%	100.00%
	Cedar Rock	191,738	300	300	0.16%	100.00%
	Connelly Springs	191,738	1,669	1,669	0.87%	100.00%

District plan definition file: 'Senate 18 USSupCt.asc', modified 02/14/2018 12:28:09 PM

Municipalities derive from the Census Bureau's 2010 Redistricting Data (P.L. 94-171) Shapefiles. Population figures are based on the associated Summary File.

Note that for the purposes of this report, portions of municipalities in different counties are treated separately.

Senate 18 USSupCt: District - Municipality

District	Municipality	Total District Pop	Total Muni Pop	District Pop in Muni	Percent District Pop in Muni	Percent Muni Pop in District
46	Crossnore	191,738	192	192	0.10%	100.00%
	Drexel	191,738	1,858	1,858	0.97%	100.00%
	Elk Park	191,738	452	452	0.24%	100.00%
	Gamewell	191,738	4,051	4,051	2.11%	100.00%
	Glen Alpine	191,738	1,517	1,517	0.79%	100.00%
	Grandfather	191,738	25	25	0.01%	100.00%
	Granite Falls	191,738	4,722	4,722	2.46%	100.00%
	Hickory (Burke)	191,738	66	66	0.03%	100.00%
	Hickory (Caldwell)	191,738	18	18	0.01%	100.00%
	Hildebran	191,738	2,023	2,023	1.06%	100.00%
	Hudson	191,738	3,776	3,776	1.97%	100.00%
	Lenoir	191,738	18,228	18,228	9.51%	100.00%
	Long View (Burke)	191,738	752	752	0.39%	100.00%
	Morganton	191,738	16,918	16,918	8.82%	100.00%
	Newland	191,738	698	698	0.36%	100.00%
	Rhodhiss (Burke)	191,738	700	700	0.37%	100.00%
	Rhodhiss (Caldwell)	191,738	370	370	0.19%	100.00%
	Rutherford College	191,738	1,341	1,341	0.70%	100.00%
	Sawmills	191,738	5,240	5,240	2.73%	100.00%
	Seven Devils (Avery)	191,738	28	28	0.01%	100.00%
	Sugar Mountain	191,738	198	198	0.10%	100.00%
	Valdese	191,738	4,490	4,490	2.34%	100.00%
47	Bakersville	187,477	464	464	0.25%	100.00%
	Bostic	187,477	386	386	0.21%	100.00%
	Burnsville	187,477	1,693	1,693	0.90%	100.00%
	Chimney Rock Village	187,477	113	113	0.06%	100.00%
	Columbus	187,477	999	999	0.53%	100.00%
	Ellenboro	187,477	873	873	0.47%	100.00%
	Forest City	187,477	7,476	7,476	3.99%	100.00%
	Hot Springs	187,477	560	560	0.30%	100.00%
	Lake Lure	187,477	1,192	1,192	0.64%	100.00%
	Marion	187,477	7,838	7,838	4.18%	100.00%
	Mars Hill	187,477	1,869	1,869	1.00%	100.00%
	Marshall	187,477	872	872	0.47%	100.00%
	Old Fort	187,477	908	908	0.48%	100.00%
	Ruth	187,477	440	440	0.23%	100.00%
	Rutherfordton	187,477	4,213	4,213	2.25%	100.00%
	Saluda (Polk)	187,477	701	701	0.37%	100.00%
	Spindale	187,477	4,321	4,321	2.30%	100.00%
	Spruce Pine	187,477	2,175	2,175	1.16%	100.00%
	Tryon	187,477	1,646	1,646	0.88%	100.00%
48	Asheville	184,866	83,393	12,335	6.67%	14.79%
	Biltmore Forest	184,866	1,343	0	0.00%	0.00%
	Brevard	184,866	7,609	7,609	4.12%	100.00%
	Flat Rock	184,866	3,114	3,114	1.68%	100.00%
	Fletcher	184,866	7,187	7,187	3.89%	100.00%
	Hendersonville	184,866	13,137	13,137	7.11%	100.00%
	Laurel Park	184,866	2,180	2,180	1.18%	100.00%

District plan definition file: 'Senate 18 USSupCt.asc', modified 02/14/2018 12:28:09 PM

Municipalities derive from the Census Bureau's 2010 Redistricting Data (P.L. 94-171) Shapefiles. Population figures are based on the associated Summary File.

Note that for the purposes of this report, portions of municipalities in different counties are treated separately.

Senate 18 USSupCt: District - Municipality

District	Municipality	Total District Pop	Total Muni Pop	District Pop in Muni	Percent District Pop in Muni	Percent Muni Pop in District
48	Mills River	184,866	6,802	6,802	3.68%	100.00%
	Rosman	184,866	576	576	0.31%	100.00%
	Saluda (Henderson)	184,866	12	12	0.01%	100.00%
49	Asheville	193,282	83,393	71,058	36.76%	85.21%
	Biltmore Forest	193,282	1,343	1,343	0.69%	100.00%
	Black Mountain	193,282	7,848	7,848	4.06%	100.00%
	Montreat	193,282	723	723	0.37%	100.00%
	Weaverville	193,282	3,120	3,120	1.61%	100.00%
	Woodfin	193,282	6,123	6,123	3.17%	100.00%
50	Andrews	194,102	1,781	1,781	0.92%	100.00%
	Bryson City	194,102	1,424	1,424	0.73%	100.00%
	Canton	194,102	4,227	4,227	2.18%	100.00%
	Clyde	194,102	1,223	1,223	0.63%	100.00%
	Dillsboro	194,102	232	232	0.12%	100.00%
	Forest Hills	194,102	365	365	0.19%	100.00%
	Franklin	194,102	3,845	3,845	1.98%	100.00%
	Hayesville	194,102	311	311	0.16%	100.00%
	Highlands (Jackson)	194,102	4	4	0.00%	100.00%
	Highlands (Macon)	194,102	920	920	0.47%	100.00%
	Lake Santeetlah	194,102	45	45	0.02%	100.00%
	Maggie Valley	194,102	1,150	1,150	0.59%	100.00%
	Murphy	194,102	1,627	1,627	0.84%	100.00%
	Robbinsville	194,102	620	620	0.32%	100.00%
	Sylva	194,102	2,588	2,588	1.33%	100.00%
	Waynesville	194,102	9,869	9,869	5.08%	100.00%
	Webster	194,102	363	363	0.19%	100.00%
			Total:	**5,250,071**		

District plan definition file: 'Senate 18 USSupCt.asc', modified 02/14/2018 12:28:09 PM

Municipalities derive from the Census Bureau's 2010 Redistricting Data (P.L. 94-171) Shapefiles. Population figures are based on the associated Summary File.

Note that for the purposes of this report, portions of municipalities in different counties are treated separately.

Senate 18 USSupCt: Split VTD Detail

County	VTD	District	Total VTD Pop	VTD Pop in District	Percent of VTD Pop in District
Mecklenburg	223.1	38	8,790	827	9.41%
		41	8,790	7,963	90.59%
	230	37	9,345	715	7.65%
		41	9,345	8,630	92.35%
New Hanover	W03	8	2,640	1,764	66.82%
		9	2,640	876	33.18%
	W29	8	4,956	3,531	71.25%
		9	4,956	1,425	28.75%
Wake	16-09	15	4,924	3,027	61.47%
		17	4,924	1,897	38.53%

District plan definition file: 'Senate 18 USSupCt.asc', modified 02/14/2018 12:28:09 PM

VTDs ('Voting Districts') derive from the Census Bureau's 2010 Redistricting Data Shapefiles. Population figures are based on the associated Summary File.

Printed 02/15/2018 {rptG05|dc2016GE|re2.1}

Senate 18 USSupCt: Whole-Split VTD Counts by County

County	Whole VTDs	Split VTDs
Alamance	36	0
Alexander	16	0
Alleghany	7	0
Anson	11	0
Ashe	17	0
Avery	19	0
Beaufort	21	0
Bertie	12	0
Bladen	17	0
Brunswick	23	0
Buncombe	67	0
Burke	31	0
Cabarrus	46	0
Caldwell	23	0
Camden	3	0
Carteret	34	0
Caswell	11	0
Catawba	40	0
Chatham	18	0
Cherokee	14	0
Chowan	6	0
Clay	9	0
Cleveland	28	0
Columbus	26	0
Craven	27	0
Cumberland	48	0
Currituck	11	0
Dare	16	0
Davidson	42	0
Davie	14	0
Duplin	19	0
Durham	55	0
Edgecombe	21	0
Forsyth	101	0
Franklin	18	0
Gaston	46	0
Gates	6	0
Graham	4	0
Granville	15	0
Greene	10	0
Guilford	158	0
Halifax	30	0
Harnett	13	0
Haywood	29	0
Henderson	34	0
Hertford	13	0
Hoke	13	0
Hyde	7	0
Iredell	29	0

District plan definition file: 'Senate 18 USSupCt.asc', modified 02/14/2018 12:28:09 PM
VTDs ('Voting Districts') derive from the Census Bureau's 2010 Redistricting Data (P.L. 94-171) Shapefiles.
Printed 02/15/2018 {rptG06|dc2016GE|re2.1}

Senate 18 USSupCt: Whole-Split VTD Counts by County

County	Whole VTDs	Split VTDs
Jackson	13	0
Johnston	37	0
Jones	7	0
Lee	5	0
Lenoir	22	0
Lincoln	28	0
Macon	15	0
Madison	12	0
Martin	13	0
McDowell	17	0
Mecklenburg	193	2
Mitchell	9	0
Montgomery	14	0
Moore	24	0
Nash	26	0
New Hanover	37	2
Northampton	18	0
Onslow	23	0
Orange	43	0
Pamlico	8	0
Pasquotank	13	0
Pender	20	0
Perquimans	7	0
Person	14	0
Pitt	38	0
Polk	7	0
Randolph	40	0
Richmond	16	0
Robeson	41	0
Rockingham	18	0
Rowan	44	0
Rutherford	17	0
Sampson	23	0
Scotland	10	0
Stanly	23	0
Stokes	20	0
Surry	29	0
Swain	5	0
Transylvania	18	0
Tyrrell	6	0
Union	49	0
Vance	16	0
Wake	190	1
Warren	14	0
Washington	6	0
Watauga	20	0
Wayne	30	0
Wilkes	28	0
Wilson	24	0

District plan definition file: 'Senate 18 USSupCt.asc', modified 02/14/2018 12:28:09 PM
VTDs ('Voting Districts') derive from the Census Bureau's 2010 Redistricting Data (P.L. 94-171) Shapefiles.
Printed 02/15/2018 {rptG06|dc2016GE|re2.1}

Senate 18 USSupCt: Whole-Split VTD Counts by County

County	Whole VTDs	Split VTDs
Yadkin	12	0
Yancey	11	0
Total:	**2,687**	**5**

Senate 18 USSupCt: Whole-Split VTD Counts by District

District	County	Whole VTDs	Split VTDs
1	Camden	3	0
	Chowan	6	0
	Currituck	11	0
	Dare	16	0
	Gates	6	0
	Hertford	13	0
	Hyde	7	0
	Pasquotank	13	0
	Perquimans	7	0
	Tyrrell	6	0
	Washington	6	0
2	Carteret	34	0
	Craven	27	0
	Pamlico	8	0
3	Beaufort	21	0
	Bertie	12	0
	Martin	13	0
	Northampton	18	0
	Vance	16	0
	Warren	14	0
4	Edgecombe	21	0
	Halifax	30	0
	Wilson	24	0
5	Greene	10	0
	Pitt	38	0
6	Jones	7	0
	Onslow	23	0
7	Lenoir	22	0
	Wayne	30	0
8	Bladen	17	0
	Brunswick	23	0
	New Hanover	0	2
	Pender	20	0
9	New Hanover	37	2
10	Duplin	19	0
	Johnston	16	0
	Sampson	23	0
11	Johnston	17	0
	Nash	26	0
12	Harnett	13	0
	Johnston	4	0
	Lee	5	0
13	Columbus	26	0
	Robeson	41	0
14	Wake	36	0
15	Wake	47	1
16	Wake	40	0
17	Wake	33	1
18	Franklin	18	0

District plan definition file: 'Senate 18 USSupCt.asc', modified 02/14/2018 12:28:09 PM
VTDs ('Voting Districts') derive from the Census Bureau's 2010 Redistricting Data (P.L. 94-171) Shapefiles.
Printed 02/15/2018 {rptG07|dc2016GE|re2.1}

Senate 18 USSupCt: Whole-Split VTD Counts by District

District	County	Whole VTDs	Split VTDs
18	Wake	34	0
19	Cumberland	34	0
20	Durham	38	0
21	Cumberland	14	0
	Hoke	13	0
22	Durham	17	0
	Granville	15	0
	Person	14	0
23	Chatham	18	0
	Orange	43	0
24	Alamance	36	0
	Guilford	15	0
25	Anson	11	0
	Moore	24	0
	Richmond	16	0
	Scotland	10	0
26	Guilford	17	0
	Randolph	40	0
27	Guilford	57	0
28	Guilford	69	0
29	Davidson	42	0
	Montgomery	14	0
30	Caswell	11	0
	Rockingham	18	0
	Stokes	20	0
	Surry	14	0
31	Davie	14	0
	Forsyth	45	0
32	Forsyth	56	0
33	Rowan	44	0
	Stanly	23	0
34	Iredell	29	0
	Yadkin	12	0
35	Union	45	0
36	Cabarrus	46	0
	Union	4	0
37	Mecklenburg	46	1
38	Mecklenburg	29	1
39	Mecklenburg	49	0
40	Mecklenburg	43	0
41	Mecklenburg	26	2
42	Alexander	16	0
	Catawba	40	0
43	Gaston	44	0
44	Cleveland	28	0
	Gaston	2	0
	Lincoln	28	0
45	Alleghany	7	0
	Ashe	17	0

District plan definition file: 'Senate 18 USSupCt.asc', modified 02/14/2018 12:28:09 PM
VTDs ('Voting Districts') derive from the Census Bureau's 2010 Redistricting Data (P.L. 94-171) Shapefiles.
Printed 02/15/2018 {rptG07|dc2016GE|re2.1}

Senate 18 USSupCt: Whole-Split VTD Counts by District

District	County	Whole VTDs	Split VTDs
45	Surry	15	0
	Watauga	20	0
	Wilkes	28	0
46	Avery	19	0
	Burke	31	0
	Caldwell	23	0
47	Madison	12	0
	McDowell	17	0
	Mitchell	9	0
	Polk	7	0
	Rutherford	17	0
	Yancey	11	0
48	Buncombe	10	0
	Henderson	34	0
	Transylvania	18	0
49	Buncombe	57	0
50	Cherokee	14	0
	Clay	9	0
	Graham	4	0
	Haywood	29	0
	Jackson	13	0
	Macon	15	0
	Swain	5	0
	Total:	**2,687**	**5**

Senate 18 USSupCt: Population Deviation

District	2010 Pop	Ideal Pop	Deviation	Deviation %
1	196,665	190,710	5,955	3.12%
2	183,118	190,710	-7,592	-3.98%
3	182,039	190,710	-8,671	-4.55%
4	192,477	190,710	1,767	0.93%
5	189,510	190,710	-1,200	-0.63%
6	187,925	190,710	-2,785	-1.46%
7	182,118	190,710	-8,592	-4.51%
8	200,133	190,710	9,423	4.94%
9	197,372	190,710	6,662	3.49%
10	183,566	190,710	-7,144	-3.75%
11	193,194	190,710	2,484	1.30%
12	182,438	190,710	-8,272	-4.34%
13	192,266	190,710	1,556	0.82%
14	194,087	190,710	3,377	1.77%
15	195,003	190,710	4,293	2.25%
16	197,303	190,710	6,593	3.46%
17	182,304	190,710	-8,406	-4.41%
18	192,915	190,710	2,205	1.16%
19	182,869	190,710	-7,841	-4.11%
20	184,237	190,710	-6,473	-3.39%
21	183,514	190,710	-7,196	-3.77%
22	182,730	190,710	-7,980	-4.18%
23	197,306	190,710	6,596	3.46%
24	197,106	190,710	6,396	3.35%
25	197,991	190,710	7,281	3.82%
26	196,115	190,710	5,405	2.83%
27	189,954	190,710	-756	-0.40%
28	198,114	190,710	7,404	3.88%
29	190,676	190,710	-34	-0.02%
30	198,458	190,710	7,748	4.06%
31	197,532	190,710	6,822	3.58%
32	194,378	190,710	3,668	1.92%
33	199,013	190,710	8,303	4.35%
34	197,843	190,710	7,133	3.74%
35	189,794	190,710	-916	-0.48%
36	189,509	190,710	-1,201	-0.63%
37	185,257	190,710	-5,453	-2.86%
38	182,674	190,710	-8,036	-4.21%
39	184,099	190,710	-6,611	-3.47%
40	183,426	190,710	-7,284	-3.82%
41	184,172	190,710	-6,538	-3.43%
42	191,556	190,710	846	0.44%
43	197,035	190,710	6,325	3.32%
44	185,394	190,710	-5,316	-2.79%
45	198,833	190,710	8,123	4.26%
46	191,738	190,710	1,028	0.54%
47	187,477	190,710	-3,233	-1.70%
48	184,866	190,710	-5,844	-3.06%
49	193,282	190,710	2,572	1.35%
50	194,102	190,710	3,392	1.78%
Total:	**9,535,483**			

Senate 18 USSupCt: Total Population by Race and Ethnicity

		Total Population by Race															Total Population by Ethnicity					
District	Total	White	% White	Black	% Black	NA	% NA	A/PI	% A/PI	Other	% Other	MR	% MR	MR Black	% MR Black	Total Black	% Total Black	Hisp	% Hisp	Non Hisp	% Non Hisp	White Non Hisp	% White Non Hisp
1	196,665	131,460	66.84%	56,366	28.66%	898	0.46%	1,407	0.72%	3,218	1.64%	3,316	1.69%	1,730	0.88%	58,096	29.54%	7,458	3.79%	189,207	96.21%	128,004	65.09%
2	183,118	141,819	77.45%	29,866	16.31%	897	0.49%	2,942	1.61%	3,336	1.82%	4,258	2.33%	2,025	1.11%	31,891	17.42%	8,925	4.87%	174,193	95.13%	137,354	75.01%
3	182,039	89,912	49.39%	82,680	45.42%	1,675	0.92%	678	0.37%	4,879	2.68%	2,215	1.22%	1,459	0.80%	84,139	46.22%	8,250	4.53%	173,789	95.47%	87,556	48.10%
4	192,477	86,035	44.70%	93,230	48.44%	2,478	1.29%	1,202	0.62%	7,029	3.65%	2,503	1.30%	1,494	0.78%	94,724	49.21%	10,980	5.70%	181,497	94.30%	83,086	43.17%
5	189,510	109,925	58.00%	65,221	34.42%	736	0.39%	2,788	1.47%	7,138	3.77%	3,702	1.95%	2,119	1.12%	67,340	35.53%	12,256	6.47%	177,254	93.53%	106,076	55.97%
6	187,925	137,985	73.43%	30,961	16.48%	1,295	0.69%	3,876	2.06%	5,869	3.12%	7,939	4.22%	3,869	2.06%	34,830	18.53%	18,294	9.73%	169,631	90.27%	128,775	68.52%
7	182,118	103,893	57.05%	62,620	34.38%	703	0.39%	1,805	0.99%	9,488	5.21%	3,609	1.98%	1,877	1.03%	64,497	35.41%	16,079	8.83%	166,039	91.17%	98,708	54.20%
8	200,133	149,569	74.73%	38,043	19.01%	1,832	0.92%	920	0.46%	6,244	3.12%	3,525	1.76%	1,668	0.83%	39,711	19.84%	11,449	5.72%	188,684	94.28%	145,369	72.64%
9	197,372	159,484	80.80%	25,692	13.02%	974	0.49%	2,537	1.29%	4,758	2.41%	3,927	1.99%	1,738	0.88%	27,430	13.90%	10,512	5.33%	186,860	94.67%	154,890	78.48%
10	183,566	111,091	60.52%	43,227	23.55%	1,909	1.04%	804	0.44%	23,132	12.60%	3,403	1.85%	1,474	0.80%	44,701	24.35%	33,411	18.20%	150,155	81.80%	103,082	56.16%
11	193,194	129,508	67.04%	48,709	25.21%	1,200	0.62%	1,534	0.79%	8,734	4.52%	3,509	1.82%	1,855	0.96%	50,564	26.17%	15,769	8.16%	177,425	91.84%	123,846	64.10%
12	182,438	124,703	68.35%	36,699	20.12%	1,850	1.01%	1,711	0.94%	12,308	6.75%	5,167	2.83%	2,526	1.38%	39,225	21.50%	24,083	13.20%	158,355	86.80%	115,452	63.28%
13	192,266	74,612	38.81%	50,350	26.19%	53,347	27.75%	1,260	0.66%	8,422	4.38%	4,275	2.22%	1,824	0.95%	52,174	27.14%	13,594	7.07%	178,672	92.93%	71,228	37.05%
14	194,087	89,475	46.10%	75,472	38.89%	1,275	0.66%	6,053	3.12%	15,856	8.17%	5,956	3.07%	3,359	1.73%	78,831	40.62%	30,282	15.60%	163,805	84.40%	78,979	40.69%
15	195,003	113,829	58.37%	55,952	28.69%	1,000	0.51%	7,958	4.08%	11,386	5.84%	4,878	2.50%	2,537	1.30%	58,489	29.99%	22,027	11.30%	172,976	88.70%	105,789	54.25%
16	197,303	138,446	70.17%	22,370	11.34%	803	0.41%	24,931	12.64%	5,552	2.81%	5,201	2.64%	2,006	1.02%	24,376	12.35%	14,677	7.44%	182,626	92.56%	130,736	66.26%
17	182,304	145,251	79.68%	19,843	10.88%	1,048	0.57%	6,269	3.44%	5,813	3.19%	4,080	2.24%	1,650	0.91%	21,493	11.79%	14,589	8.00%	167,715	92.00%	137,943	75.67%
18	192,915	150,548	78.04%	29,085	15.08%	706	0.37%	4,029	2.09%	4,987	2.59%	3,560	1.85%	1,572	0.81%	30,657	15.89%	11,123	5.77%	181,792	94.23%	145,567	75.46%
19	182,869	104,767	57.29%	57,968	31.70%	3,907	2.14%	4,059	2.22%	4,716	2.58%	7,452	4.08%	3,996	2.19%	61,964	33.88%	14,298	7.82%	168,571	92.18%	98,292	53.75%
20	184,237	78,320	42.51%	75,279	40.86%	990	0.54%	9,803	5.32%	15,008	8.15%	4,837	2.63%	2,525	1.37%	77,804	42.23%	26,198	14.22%	158,039	85.78%	69,640	37.80%
21	183,514	80,569	43.90%	74,865	40.80%	5,745	3.13%	4,857	2.65%	7,970	4.34%	9,508	5.18%	5,623	3.06%	80,488	43.86%	21,715	11.83%	161,799	88.17%	71,599	39.02%
22	182,730	109,127	59.72%	56,596	30.97%	953	0.52%	3,127	1.71%	9,277	5.08%	3,650	2.00%	2,010	1.10%	58,606	32.07%	15,954	8.73%	166,776	91.27%	103,961	56.89%
23	197,306	147,732	74.87%	24,320	12.33%	914	0.46%	9,791	4.96%	9,960	5.05%	4,589	2.33%	1,750	0.89%	26,070	13.21%	19,245	9.75%	178,061	90.25%	139,856	70.88%
24	197,106	140,262	71.16%	38,854	19.71%	1,281	0.65%	2,345	1.19%	10,393	5.27%	3,971	2.01%	2,135	1.08%	40,989	20.80%	18,882	9.58%	178,224	90.42%	133,640	67.80%
25	197,991	128,514	64.91%	53,141	26.84%	6,004	3.03%	1,851	0.93%	4,868	2.46%	3,613	1.82%	1,613	0.81%	54,754	27.65%	9,568	4.83%	188,423	95.17%	124,805	63.04%
26	196,115	141,538	72.17%	33,637	17.15%	1,352	0.69%	4,683	2.39%	11,046	5.63%	3,859	1.97%	1,866	0.95%	35,503	18.10%	20,563	10.49%	175,552	89.51%	133,824	68.24%
27	189,954	137,376	72.32%	35,354	18.61%	798	0.42%	7,860	4.14%	4,599	2.42%	3,967	2.09%	2,091	1.10%	37,445	19.71%	10,842	5.71%	179,112	94.29%	132,147	69.57%
28	198,114	87,938	44.39%	87,599	44.22%	1,135	0.57%	7,882	3.98%	8,489	4.28%	5,071	2.56%	3,331	1.68%	90,930	45.90%	15,876	8.01%	182,238	91.99%	82,540	41.66%
29	190,676	156,521	82.09%	19,652	10.31%	914	0.48%	2,465	1.29%	8,310	4.36%	2,814	1.48%	1,254	0.66%	20,906	10.96%	14,334	7.52%	176,342	92.48%	151,361	79.38%
30	198,458	159,306	80.27%	29,464	14.85%	690	0.35%	939	0.47%	4,914	2.48%	3,145	1.58%	1,648	0.83%	31,112	15.68%	9,378	4.73%	189,080	95.27%	155,578	78.39%
31	197,532	166,565	84.32%	17,517	8.87%	705	0.36%	3,362	1.70%	6,127	3.10%	3,256	1.65%	1,551	0.79%	19,068	9.65%	12,064	6.11%	185,468	93.89%	161,642	81.83%
32	194,378	88,052	45.30%	76,303	39.25%	901	0.46%	3,601	1.85%	20,498	10.55%	5,023	2.58%	2,998	1.54%	79,301	40.80%	32,207	16.57%	162,171	83.43%	79,549	40.92%
33	199,013	156,546	78.66%	29,022	14.58%	665	0.33%	2,595	1.30%	7,264	3.65%	2,921	1.47%	1,476	0.74%	30,498	15.32%	12,810	6.44%	186,203	93.56%	151,863	76.31%
34	197,843	162,653	82.21%	20,239	10.23%	626	0.32%	3,055	1.54%	7,908	4.00%	3,362	1.70%	1,599	0.81%	21,838	11.04%	14,593	7.38%	183,250	92.62%	157,129	79.42%
35	189,794	148,259	78.12%	23,137	12.19%	800	0.42%	3,166	1.67%	10,658	5.62%	3,774	1.99%	1,643	0.87%	24,780	13.06%	20,667	10.89%	169,127	89.11%	139,589	73.55%
36	189,509	144,844	76.43%	27,640	14.59%	674	0.36%	3,746	1.98%	8,766	4.63%	3,839	2.03%	2,005	1.06%	29,645	15.64%	17,067	9.01%	172,442	90.99%	138,035	72.84%
37	185,257	73,960	39.92%	81,353	43.91%	982	0.53%	6,686	3.61%	17,429	9.41%	4,847	2.62%	2,594	1.40%	83,947	45.31%	31,375	16.94%	153,882	83.06%	63,213	34.12%
38	182,674	66,173	36.22%	90,378	49.48%	896	0.49%	11,890	6.51%	8,257	4.52%	5,080	2.78%	3,188	1.75%	93,566	51.22%	16,713	9.15%	165,961	90.85%	60,111	32.91%
39	184,099	157,162	85.37%	11,898	6.46%	520	0.28%	8,433	4.58%	2,942	1.60%	3,144	1.71%	1,297	0.70%	13,195	7.17%	9,111	4.95%	174,988	95.05%	151,583	82.34%
40	183,426	75,564	41.20%	72,601	39.58%	1,192	0.65%	6,685	3.64%	21,371	11.65%	6,013	3.28%	3,453	1.88%	76,054	41.46%	36,939	20.14%	146,487	79.86%	63,466	34.60%
41	184,172	136,087	73.89%	26,574	14.43%	671	0.36%	9,326	5.06%	7,114	3.86%	4,400	2.39%	1,980	1.08%	28,554	15.50%	17,806	9.67%	166,366	90.33%	126,999	68.96%
42	191,556	159,475	83.25%	15,084	7.87%	587	0.31%	5,777	3.02%	7,233	3.78%	3,400	1.77%	1,787	0.93%	16,871	8.81%	14,633	7.64%	176,923	92.36%	153,059	79.90%
43	197,035	153,360	77.83%	30,570	15.52%	810	0.41%	2,446	1.24%	6,211	3.15%	3,638	1.85%	1,848	0.94%	32,418	16.45%	11,902	6.04%	185,133	93.96%	148,675	75.46%
44	185,394	151,869	81.92%	25,533	13.77%	522	0.28%	1,313	0.71%	3,313	1.79%	2,844	1.53%	1,454	0.78%	26,987	14.56%	8,293	4.47%	177,101	95.53%	147,567	79.60%
45	198,833	182,769	91.92%	4,884	2.46%	469	0.24%	1,086	0.55%	7,080	3.56%	2,545	1.28%	895	0.45%	5,779	2.91%	12,734	6.40%	186,099	93.60%	177,874	89.46%
46	191,738	168,005	87.62%	10,807	5.64%	657	0.34%	4,007	2.09%	5,257	2.74%	3,005	1.57%	1,374	0.72%	12,181	6.35%	9,227	4.81%	182,511	95.19%	165,066	86.09%
47	187,477	169,454	90.39%	9,923	5.29%	624	0.33%	891	0.48%	3,915	2.09%	2,670	1.42%	1,153	0.62%	11,076	5.91%	7,779	4.15%	179,698	95.85%	166,204	88.65%
48	184,866	165,613	89.59%	6,456	3.49%	703	0.38%	2,229	1.21%	6,474	3.50%	3,391	1.83%	1,340	0.72%	7,796	4.22%	14,066	7.61%	170,800	92.39%	158,868	85.94%
49	193,282	168,070	86.96%	13,271	6.87%	789	0.41%	1,829	0.95%	5,141	2.66%	4,182	2.16%	1,892	0.98%	15,163	7.85%	11,576	5.99%	181,706	94.01%	162,527	84.09%
50	194,102	174,955	90.14%	2,323	1.20%	9,008	4.64%	1,077	0.55%	3,373	1.74%	3,366	1.73%	677	0.35%	3,000	1.55%	7,947	4.09%	186,155	95.91%	171,293	88.25%
Totals:	**9,535,483**	**6,528,950**	**68.47%**	**2,048,628**	**21.48%**	**122,110**	**1.28%**	**215,566**	**2.26%**	**414,030**	**4.34%**	**206,199**	**2.16%**	**102,828**	**1.08%**	**2,151,456**	**22.56%**	**800,120**	**8.39%**	**8,735,363**	**91.61%**	**6,223,995**	**65.27%**

District plan definition file: 'Senate 18 USSupCt.asc', modified 02/14/2018 12:28:09 PM

Printed 02/15/2018 {rptS02|dc2016GE|re2.1}

Data Source: 2010 Census Redistricting Data (Public Law 94-171) Summary File. A = Asian, NA = American Indian and Alaskan Native, PI = Native Hawaiian and other Pacific Islander, MR = Multi-Race, Hisp = Hispanic or Latino (of any race)

Senate 18 USSupCt: Voting Age Population by Race and Ethnicity

		Voting Age Population by Race															Voting Age Population by Ethnicity					
District	Total	White	% White	Black	% Black	NA	% NA	A/PI	% A/PI	Other	% Other	MR	% MR	MR Black	% MR Black	Total Black	% Total Black	Hisp	% Hisp	Non Hisp	% Non Hisp	White Non Hisp	% White Non Hisp
1	153,426	104,891	68.37%	43,040	28.05%	726	0.47%	1,079	0.70%	2,097	1.37%	1,593	1.04%	591	0.39%	43,631	28.44%	4,836	3.15%	148,590	96.85%	102,599	66.87%
2	143,986	114,847	79.76%	22,129	15.37%	701	0.49%	2,157	1.50%	2,256	1.57%	1,896	1.32%	658	0.46%	22,787	15.83%	5,698	3.96%	138,288	96.04%	111,947	77.75%
3	141,242	73,437	51.99%	61,976	43.88%	1,229	0.87%	505	0.36%	2,917	2.07%	1,178	0.83%	673	0.48%	62,649	44.36%	4,846	3.43%	136,396	96.57%	72,096	51.04%
4	145,928	69,155	47.39%	68,618	47.02%	1,829	1.25%	875	0.60%	4,215	2.89%	1,236	0.85%	635	0.44%	69,253	47.46%	6,616	4.53%	139,312	95.47%	67,346	46.15%
5	146,760	90,259	61.50%	47,513	32.37%	561	0.38%	2,200	1.50%	4,399	3.00%	1,828	1.25%	823	0.56%	48,336	32.94%	7,585	5.17%	139,175	94.83%	87,784	59.81%
6	140,779	106,403	75.58%	22,411	15.92%	1,022	0.73%	3,195	2.27%	4,183	2.97%	3,565	2.53%	1,351	0.96%	23,762	16.88%	12,031	8.55%	128,748	91.45%	100,211	71.18%
7	137,302	81,975	59.70%	45,871	33.41%	542	0.39%	1,435	1.05%	5,777	4.21%	1,702	1.24%	715	0.52%	46,586	33.93%	9,670	7.04%	127,632	92.96%	78,872	57.44%
8	158,646	122,365	77.13%	28,653	18.06%	1,349	0.85%	711	0.45%	3,902	2.46%	1,666	1.05%	575	0.36%	29,228	18.42%	7,062	4.45%	151,584	95.55%	119,726	75.47%
9	158,279	131,486	83.07%	18,808	11.88%	759	0.48%	1,950	1.23%	3,199	2.02%	2,077	1.31%	700	0.44%	19,508	12.33%	6,983	4.41%	151,296	95.59%	128,394	81.12%
10	136,365	86,702	63.58%	32,311	23.69%	1,402	1.03%	576	0.42%	13,858	10.16%	1,516	1.11%	493	0.36%	32,804	24.06%	19,654	14.41%	116,711	85.59%	82,077	60.19%
11	141,728	97,548	68.83%	35,392	24.97%	854	0.60%	1,110	0.78%	5,285	3.73%	1,539	1.09%	656	0.46%	36,048	25.43%	9,332	6.58%	132,396	93.42%	94,234	66.49%
12	133,366	95,207	71.39%	26,002	19.50%	1,249	0.94%	1,293	0.97%	7,430	5.57%	2,185	1.64%	791	0.59%	26,793	20.09%	14,029	10.52%	119,337	89.48%	89,824	67.35%
13	142,807	59,791	41.87%	37,019	25.92%	37,826	26.49%	976	0.68%	5,173	3.62%	2,022	1.42%	642	0.45%	37,661	26.37%	8,181	5.73%	134,626	94.27%	57,735	40.43%
14	140,836	69,359	49.25%	53,293	37.84%	843	0.60%	4,496	3.19%	9,947	7.06%	2,898	2.06%	1,422	1.01%	54,715	38.85%	18,788	13.34%	122,048	86.66%	62,719	44.53%
15	155,372	97,485	62.74%	40,365	25.98%	719	0.46%	6,720	4.33%	7,169	4.61%	2,914	1.88%	1,297	0.83%	41,662	26.81%	14,145	9.10%	141,227	90.90%	92,031	59.23%
16	146,752	106,436	72.53%	16,353	11.14%	530	0.36%	17,229	11.74%	3,682	2.51%	2,522	1.72%	878	0.60%	17,231	11.74%	9,686	6.60%	137,066	93.40%	101,257	69.00%
17	127,938	103,709	81.06%	14,038	10.97%	702	0.55%	4,330	3.38%	3,480	2.72%	1,679	1.31%	577	0.45%	14,615	11.42%	8,534	6.67%	119,404	93.33%	99,406	77.70%
18	141,239	111,676	79.07%	21,458	15.19%	504	0.36%	2,976	2.11%	3,071	2.17%	1,554	1.10%	575	0.41%	22,033	15.60%	6,803	4.82%	134,436	95.18%	108,563	76.86%
19	134,931	81,123	60.12%	41,326	30.63%	2,908	2.16%	3,116	2.31%	3,158	2.34%	3,300	2.45%	1,440	1.07%	42,766	31.69%	8,793	6.52%	126,138	93.48%	77,017	57.08%
20	142,941	65,057	45.51%	56,347	39.42%	721	0.50%	8,324	5.82%	9,731	6.81%	2,761	1.93%	1,326	0.93%	57,673	40.35%	17,302	12.10%	125,639	87.90%	59,037	41.30%
21	131,726	61,007	46.31%	53,354	40.50%	3,945	2.99%	3,922	2.98%	5,279	4.01%	4,219	3.20%	2,162	1.64%	55,516	42.15%	13,351	10.14%	118,375	89.86%	55,218	41.92%
22	141,258	87,762	62.13%	42,704	30.23%	699	0.49%	2,511	1.78%	5,798	4.10%	1,784	1.26%	797	0.56%	43,501	30.80%	10,071	7.13%	131,187	92.87%	84,384	59.74%
23	155,496	119,697	76.98%	19,176	12.33%	668	0.43%	7,341	4.72%	6,280	4.04%	2,334	1.50%	743	0.48%	19,919	12.81%	12,147	7.81%	143,349	92.19%	114,647	73.73%
24	150,850	111,456	73.89%	28,872	19.14%	885	0.59%	1,724	1.14%	6,095	4.04%	1,818	1.21%	740	0.49%	29,612	19.63%	10,965	7.27%	139,885	92.73%	107,555	71.30%
25	152,423	103,471	67.88%	38,904	25.52%	4,113	2.70%	1,375	0.90%	2,901	1.90%	1,659	1.09%	560	0.37%	39,464	25.89%	5,774	3.79%	146,649	96.21%	101,124	66.34%
26	147,126	110,716	75.25%	23,912	16.25%	985	0.67%	3,183	2.16%	6,665	4.53%	1,665	1.13%	597	0.41%	24,509	16.66%	12,033	8.18%	135,093	91.82%	106,264	72.23%
27	144,363	107,853	74.71%	25,661	17.78%	567	0.39%	5,580	3.87%	2,889	2.00%	1,813	1.26%	813	0.56%	26,474	18.34%	6,740	4.67%	137,623	95.33%	104,575	72.44%
28	154,310	73,993	47.95%	65,684	42.57%	831	0.54%	5,645	3.66%	5,402	3.50%	2,755	1.79%	1,660	1.08%	67,344	43.64%	10,150	6.58%	144,160	93.42%	70,406	45.63%
29	145,058	122,043	84.13%	14,531	10.02%	674	0.46%	1,737	1.20%	4,852	3.34%	1,221	0.84%	327	0.23%	14,858	10.24%	8,186	5.64%	136,872	94.36%	119,141	82.13%
30	154,651	126,059	81.51%	23,020	14.89%	512	0.33%	665	0.43%	2,998	1.94%	1,397	0.90%	512	0.33%	23,532	15.22%	5,488	3.55%	149,163	96.45%	123,919	80.13%
31	150,121	129,566	86.31%	12,822	8.54%	494	0.33%	2,290	1.53%	3,586	2.39%	1,363	0.91%	478	0.32%	13,300	8.86%	7,184	4.79%	142,937	95.21%	126,504	84.27%
32	146,637	72,999	49.78%	56,123	38.27%	615	0.42%	2,722	1.86%	11,639	7.94%	2,539	1.73%	1,334	0.91%	57,457	39.18%	18,656	12.72%	127,981	87.28%	67,789	46.23%
33	152,338	123,262	80.91%	21,273	13.96%	534	0.35%	1,744	1.14%	4,231	2.78%	1,294	0.85%	436	0.29%	21,709	14.25%	7,467	4.90%	144,871	95.10%	120,528	79.12%
34	148,320	125,065	84.32%	14,564	9.82%	447	0.30%	2,053	1.38%	4,782	3.22%	1,409	0.95%	441	0.30%	15,005	10.12%	8,691	5.86%	139,629	94.14%	121,716	82.06%
35	132,039	105,593	79.97%	15,744	11.92%	569	0.43%	2,170	1.64%	6,370	4.82%	1,593	1.21%	516	0.39%	16,260	12.31%	12,265	9.29%	119,774	90.71%	100,426	76.06%
36	137,603	109,049	79.25%	18,811	13.67%	485	0.35%	2,572	1.87%	5,166	3.75%	1,520	1.10%	587	0.43%	19,398	14.10%	9,898	7.19%	127,705	92.81%	105,106	76.38%
37	143,412	62,855	43.83%	59,914	41.78%	734	0.51%	5,304	3.70%	11,669	8.14%	2,936	2.05%	1,364	0.95%	61,278	42.73%	21,046	14.68%	122,366	85.32%	55,559	38.74%
38	134,933	53,599	39.72%	63,924	47.37%	642	0.48%	9,015	6.68%	5,116	3.79%	2,637	1.95%	1,469	1.09%	65,393	48.46%	10,407	7.71%	124,526	92.29%	49,672	36.81%
39	138,352	119,769	86.57%	8,646	6.25%	378	0.27%	6,054	4.38%	1,968	1.42%	1,537	1.11%	516	0.37%	9,162	6.62%	6,106	4.41%	132,246	95.59%	115,971	83.82%
40	134,379	61,156	45.51%	50,712	37.74%	820	0.61%	5,010	3.73%	13,532	10.07%	3,149	2.34%	1,540	1.15%	52,252	38.88%	23,514	17.50%	110,865	82.50%	53,224	39.61%
41	135,214	102,847	76.06%	18,481	13.67%	477	0.35%	6,702	4.96%	4,650	3.44%	2,057	1.52%	785	0.58%	19,266	14.25%	11,555	8.55%	123,659	91.45%	96,829	71.61%
42	146,308	125,192	85.57%	11,314	7.73%	447	0.31%	3,627	2.48%	4,368	2.99%	1,360	0.93%	434	0.30%	11,748	8.03%	8,698	5.94%	137,610	94.06%	121,409	82.98%
43	149,991	120,517	80.35%	21,596	14.40%	623	0.42%	1,798	1.20%	3,862	2.57%	1,595	1.06%	530	0.35%	22,126	14.75%	7,396	4.93%	142,595	95.07%	117,542	78.37%
44	141,718	118,580	83.67%	18,471	13.03%	398	0.28%	968	0.68%	2,108	1.49%	1,193	0.84%	376	0.27%	18,847	13.30%	5,126	3.62%	136,592	96.38%	115,955	81.82%
45	159,078	148,321	93.24%	3,875	2.44%	374	0.24%	839	0.53%	4,269	2.68%	1,400	0.88%	328	0.21%	4,203	2.64%	7,751	4.87%	151,327	95.13%	145,249	91.31%
46	149,705	133,675	89.29%	8,348	5.58%	486	0.32%	2,512	1.68%	3,329	2.22%	1,355	0.91%	365	0.24%	8,713	5.82%	5,654	3.78%	144,051	96.22%	131,914	88.12%
47	147,841	135,556	91.69%	7,623	5.16%	461	0.31%	646	0.44%	2,340	1.58%	1,215	0.82%	251	0.17%	7,874	5.33%	4,560	3.08%	143,281	96.92%	133,656	90.41%
48	147,107	134,555	91.47%	4,762	3.24%	527	0.36%	1,600	1.09%	4,036	2.74%	1,627	1.11%	390	0.27%	5,152	3.50%	8,675	5.90%	138,432	94.10%	130,372	88.62%
49	154,410	137,183	88.84%	9,803	6.35%	634	0.41%	1,357	0.88%	3,246	2.10%	2,187	1.42%	665	0.43%	10,468	6.78%	7,266	4.71%	147,144	95.29%	133,666	86.57%
50	156,458	143,449	91.69%	1,906	1.22%	6,111	3.91%	811	0.52%	2,174	1.39%	2,007	1.28%	246	0.16%	2,152	1.38%	4,936	3.15%	151,522	96.85%	141,130	90.20%
Totals:	**7,253,848**	**5,155,756**	**71.08%**	**1,497,453**	**20.64%**	**87,111**	**1.20%**	**158,730**	**2.19%**	**256,529**	**3.54%**	**98,269**	**1.35%**	**38,780**	**0.53%**	**1,536,233**	**21.18%**	**492,330**	**6.79%**	**6,761,518**	**93.21%**	**4,964,325**	**68.44%**

District plan definition file: 'Senate 18 USSupCt.asc', modified 02/14/2018 12:28:09 PM

Printed 02/15/2018 {rptS03|dc2016GE|re2.1}

Data Source: 2010 Census Redistricting Data (Public Law 94-171) Summary File. A = Asian, NA = American Indian and Alaskan Native, PI = Native Hawaiian and other Pacific Islander, MR = Multi-Race, Hisp = Hispanic or Latino (of any race)

Senate 18 USSupCt: Voter Registration by Party and Race

		Registration by Party																Registration by Race Without Regard to Party			
		% D	Racial %s among D's				% R	Racial %s among R's				% U	Racial %s among U's				% L				
District	Total		White % of D	Black % of D	NA % of D	Other % of D		White % of R	Black % of R	NA % of R	Other % of R		White % of U	Black % of U	NA % of U	Other % of U		% White	% Black	% NA	% Other
1	142,178	44.76%	46.64%	50.47%	0.25%	2.65%	23.96%	94.67%	2.73%	0.19%	2.41%	30.81%	84.14%	9.76%	0.23%	5.88%	0.46%	69.90%	26.28%	0.23%	3.59%
2	133,713	31.49%	55.64%	39.91%	0.21%	4.25%	37.21%	95.11%	1.30%	0.18%	3.40%	30.85%	84.58%	7.82%	0.29%	7.31%	0.45%	79.38%	15.49%	0.23%	4.90%
3	120,325	60.87%	30.53%	66.15%	0.82%	2.49%	18.88%	91.84%	5.47%	0.20%	2.48%	20.04%	71.16%	20.61%	0.46%	7.77%	0.21%	50.32%	45.47%	0.63%	3.58%
4	132,057	62.61%	24.25%	71.43%	1.22%	3.10%	18.54%	90.38%	6.80%	0.28%	2.55%	18.64%	63.98%	25.59%	0.75%	9.68%	0.22%	44.00%	50.80%	0.96%	4.24%
5	127,175	48.32%	33.84%	61.53%	0.18%	4.45%	25.07%	93.15%	3.63%	0.13%	3.09%	26.11%	70.33%	18.69%	0.30%	10.68%	0.50%	58.44%	35.59%	0.20%	5.77%
6	109,801	29.49%	43.34%	47.95%	0.29%	8.42%	35.18%	90.36%	2.41%	0.33%	6.90%	34.63%	76.38%	12.09%	0.40%	11.13%	0.70%	71.58%	19.24%	0.34%	8.84%
7	115,078	47.86%	30.16%	64.93%	0.16%	4.75%	29.42%	92.72%	3.21%	0.17%	3.89%	22.39%	66.91%	21.15%	0.25%	11.69%	0.32%	56.94%	36.80%	0.18%	6.08%
8	161,630	35.08%	55.55%	40.31%	0.66%	3.49%	33.09%	95.39%	1.44%	0.34%	2.84%	31.44%	86.22%	6.92%	0.48%	6.37%	0.39%	78.50%	16.81%	0.50%	4.19%
9	163,842	31.37%	65.07%	28.72%	0.25%	5.96%	32.45%	95.15%	0.97%	0.17%	3.71%	35.51%	82.89%	6.19%	0.30%	10.63%	0.67%	81.31%	11.55%	0.24%	6.90%
10	105,849	43.32%	39.77%	53.38%	0.77%	6.09%	33.19%	94.11%	2.37%	0.46%	3.06%	23.17%	73.90%	12.98%	0.80%	12.33%	0.31%	65.82%	26.95%	0.67%	6.56%
11	142,068	39.19%	38.02%	56.63%	0.50%	4.85%	34.33%	95.00%	2.00%	0.21%	2.79%	26.07%	76.80%	12.45%	0.43%	10.33%	0.42%	67.87%	26.16%	0.38%	5.59%
12	115,340	38.19%	46.21%	46.05%	0.63%	7.11%	33.42%	92.83%	1.79%	0.42%	4.96%	27.81%	73.29%	12.33%	0.63%	13.75%	0.57%	69.50%	21.66%	0.57%	8.27%
13	110,811	64.21%	29.93%	39.59%	27.57%	2.91%	14.46%	76.09%	4.11%	16.42%	3.38%	21.13%	52.62%	16.84%	21.80%	8.75%	0.20%	41.45%	29.60%	24.71%	4.23%
14	138,762	50.91%	25.44%	63.29%	0.26%	11.02%	18.39%	86.85%	4.42%	0.23%	8.50%	30.24%	51.90%	24.37%	0.32%	23.41%	0.46%	44.92%	40.47%	0.27%	14.34%
15	143,032	46.67%	41.44%	47.94%	0.28%	10.34%	18.47%	88.98%	3.19%	0.17%	7.66%	34.17%	62.05%	15.40%	0.30%	22.24%	0.68%	57.49%	28.29%	0.27%	13.95%
16	155,626	32.76%	57.07%	24.55%	0.34%	18.04%	26.35%	90.10%	0.98%	0.20%	8.72%	40.22%	68.18%	6.48%	0.29%	25.05%	0.67%	70.42%	10.93%	0.28%	18.37%
17	147,868	28.78%	61.12%	28.07%	0.30%	10.51%	35.43%	93.57%	0.85%	0.18%	5.41%	35.18%	80.34%	5.55%	0.26%	13.86%	0.60%	79.52%	10.35%	0.24%	9.89%
18	154,971	33.19%	55.88%	36.46%	0.28%	7.38%	35.47%	93.68%	1.03%	0.12%	5.16%	30.83%	80.32%	7.00%	0.23%	12.44%	0.51%	76.97%	14.65%	0.21%	8.17%
19	127,097	43.49%	30.46%	60.27%	1.37%	7.91%	26.54%	87.22%	3.95%	1.34%	7.48%	29.52%	55.77%	22.95%	1.61%	19.68%	0.44%	53.16%	34.10%	1.43%	11.31%
20	157,050	57.73%	32.79%	58.10%	0.30%	8.81%	11.15%	85.99%	6.28%	0.22%	7.51%	30.65%	55.22%	21.59%	0.30%	22.89%	0.47%	45.75%	40.94%	0.29%	13.02%
21	114,290	50.93%	15.16%	73.90%	2.54%	8.40%	18.68%	78.68%	7.42%	1.88%	12.01%	29.87%	44.26%	31.21%	2.33%	22.21%	0.51%	35.99%	48.43%	2.35%	13.23%
22	131,526	51.14%	42.97%	51.60%	0.25%	5.18%	20.76%	93.65%	2.61%	0.21%	3.53%	27.71%	71.52%	14.16%	0.34%	13.98%	0.40%	61.54%	30.89%	0.27%	7.31%
23	164,042	44.75%	68.80%	21.68%	0.25%	9.27%	18.26%	93.17%	1.17%	0.18%	5.48%	36.45%	74.28%	5.25%	0.26%	20.22%	0.54%	75.31%	11.85%	0.25%	12.59%
24	136,314	39.01%	45.21%	47.82%	0.31%	6.66%	33.38%	95.80%	1.43%	0.21%	2.57%	27.20%	76.82%	10.83%	0.32%	12.03%	0.42%	70.83%	22.11%	0.28%	6.78%
25	135,607	43.42%	42.53%	51.20%	1.68%	4.59%	28.47%	93.53%	2.10%	1.21%	3.16%	27.76%	79.67%	10.50%	2.24%	7.59%	0.34%	67.49%	25.77%	1.71%	5.02%
26	124,762	31.07%	44.04%	48.55%	0.32%	7.08%	41.46%	95.99%	1.36%	0.25%	2.40%	27.05%	78.95%	10.47%	0.41%	10.18%	0.42%	75.18%	18.52%	0.31%	5.99%
27	144,664	34.70%	46.55%	45.42%	0.27%	7.75%	36.48%	95.46%	1.19%	0.16%	3.19%	28.34%	74.90%	12.03%	0.30%	12.77%	0.48%	72.59%	19.64%	0.24%	7.53%
28	146,025	56.66%	26.81%	67.14%	0.32%	5.74%	16.49%	89.18%	5.56%	0.27%	4.99%	26.40%	52.22%	29.52%	0.35%	17.90%	0.45%	43.97%	46.86%	0.32%	8.85%
29	121,726	28.67%	62.57%	32.21%	0.26%	4.96%	44.46%	97.13%	0.69%	0.21%	1.97%	26.48%	87.73%	5.36%	0.33%	6.58%	0.38%	84.68%	10.98%	0.26%	4.08%
30	128,998	36.43%	59.59%	37.16%	0.18%	3.08%	37.54%	96.43%	1.01%	0.17%	2.39%	25.69%	86.69%	6.30%	0.25%	6.76%	0.35%	80.48%	15.55%	0.19%	3.78%
31	147,443	26.05%	65.39%	28.17%	0.18%	6.26%	44.75%	96.49%	0.58%	0.14%	2.78%	28.79%	85.10%	5.65%	0.22%	9.03%	0.41%	85.07%	9.24%	0.17%	5.52%
32	131,319	53.92%	26.95%	65.85%	0.18%	7.02%	19.04%	90.50%	4.66%	0.22%	4.63%	26.58%	58.83%	24.51%	0.32%	16.35%	0.46%	47.72%	42.97%	0.22%	9.08%
33	134,917	29.89%	53.28%	42.17%	0.20%	4.35%	41.48%	96.32%	1.09%	0.16%	2.43%	28.30%	84.34%	8.63%	0.23%	6.80%	0.33%	80.02%	15.53%	0.19%	4.26%
34	141,402	25.01%	60.70%	33.06%	0.19%	6.04%	43.88%	96.67%	0.78%	0.13%	2.43%	30.71%	86.87%	5.51%	0.25%	7.37%	0.40%	84.61%	10.33%	0.18%	4.88%
35	140,888	26.94%	52.42%	37.95%	0.32%	9.31%	41.34%	95.38%	0.99%	0.21%	3.43%	31.30%	81.65%	6.99%	0.30%	11.06%	0.42%	79.46%	12.84%	0.27%	7.43%
36	140,406	30.39%	48.74%	42.96%	0.26%	8.03%	38.31%	95.40%	1.23%	0.19%	3.18%	30.80%	78.03%	9.79%	0.33%	11.84%	0.49%	75.79%	16.59%	0.26%	7.36%
37	146,242	54.27%	25.19%	66.71%	0.30%	7.80%	15.25%	86.97%	6.79%	0.22%	6.01%	29.77%	59.96%	22.57%	0.35%	17.12%	0.70%	45.28%	44.08%	0.30%	10.33%
38	139,655	59.08%	14.16%	77.20%	0.27%	8.38%	13.75%	84.83%	7.49%	0.24%	7.44%	26.68%	45.49%	32.59%	0.35%	21.57%	0.49%	32.45%	55.45%	0.29%	11.81%
39	148,432	25.65%	70.41%	19.92%	0.33%	9.35%	40.76%	95.67%	0.53%	0.17%	3.64%	33.16%	82.60%	4.55%	0.26%	12.59%	0.44%	84.81%	6.84%	0.24%	8.10%
40	124,804	55.20%	21.41%	67.63%	0.33%	10.63%	16.61%	86.23%	6.10%	0.31%	7.36%	27.70%	51.05%	27.20%	0.37%	21.38%	0.49%	40.57%	45.98%	0.34%	13.11%
41	150,419	31.50%	48.98%	38.86%	0.32%	11.85%	32.96%	93.86%	1.27%	0.17%	4.69%	34.94%	75.47%	9.17%	0.32%	15.05%	0.60%	73.23%	15.90%	0.27%	10.61%
42	128,896	26.39%	67.86%	24.96%	0.14%	7.04%	43.09%	96.74%	0.64%	0.09%	2.54%	30.17%	86.83%	4.33%	0.18%	8.65%	0.36%	86.10%	8.18%	0.13%	5.58%
43	135,709	32.74%	52.19%	41.64%	0.24%	5.93%	37.92%	96.10%	1.04%	0.20%	2.67%	28.92%	80.10%	9.55%	0.35%	10.00%	0.42%	77.04%	16.82%	0.26%	5.89%
44	125,055	34.18%	60.75%	35.47%	0.16%	3.62%	37.64%	96.61%	0.89%	0.13%	2.37%	27.81%	87.24%	5.84%	0.19%	6.72%	0.36%	81.71%	14.10%	0.16%	4.02%
45	137,100	28.08%	89.69%	6.17%	0.13%	4.01%	40.84%	97.69%	0.29%	0.07%	1.95%	30.54%	92.33%	1.81%	0.17%	5.69%	0.53%	93.77%	2.41%	0.12%	3.70%
46	123,031	28.60%	80.60%	14.81%	0.15%	4.44%	41.57%	97.65%	0.42%	0.11%	1.82%	29.33%	91.85%	2.61%	0.17%	5.38%	0.51%	91.03%	5.18%	0.14%	3.65%
47	128,210	32.19%	84.57%	12.44%	0.13%	2.86%	37.02%	97.24%	0.58%	0.10%	2.08%	30.38%	92.51%	2.55%	0.17%	4.77%	0.41%	91.69%	5.01%	0.13%	3.16%
48	143,860	25.76%	84.48%	9.69%	0.22%	5.61%	35.36%	96.71%	0.36%	0.13%	2.80%	38.38%	90.92%	2.06%	0.24%	6.78%	0.50%	91.29%	3.42%	0.20%	5.09%
49	158,041	41.07%	82.25%	11.70%	0.20%	5.85%	22.55%	95.22%	0.80%	0.16%	3.82%	35.72%	86.77%	3.12%	0.29%	9.82%	0.65%	86.83%	6.12%	0.22%	6.83%

District plan definition file: 'Senate 18 USSupCt.asc', modified 02/14/2018 12:28:09 PM

Data Source: North Carolina State Board of Elections. Voter registration snapshot as of November 12, 2016. Note that voter records that could not be associated with a geographic location were excluded.

Printed 02/15/2018 {rptS04|dc2016GE|re2.1}

D = Democratic, R = Republican, L = Libertarian, NA = Native American. In this chart, the 'Other' race categories also include multi-race voters and those voters for whom a race indicator was not present in the source data.

Senate 18 USSupCt: Voter Registration by Party and Race

		Registration by Party															Registration by Race Without Regard to Party			
		% D	Racial %s among D's				% R	Racial %s among R's				% U	Racial %s among U's				% L				
District	Total		White % of D	Black % of D	NA % of D	Other % of D		White % of R	Black % of R	NA % of R	Other % of R		White % of U	Black % of U	NA % of U	Other % of U		% White	% Black	% NA	% Other
50	144,162	33.57%	92.40%	2.36%	2.56%	2.68%	33.80%	96.43%	0.17%	1.33%	2.06%	32.18%	90.80%	0.88%	3.11%	5.21%	0.45%	93.25%	1.14%	2.32%	3.30%
Totals:	**6,822,218**	**39.52%**	**46.08%**	**46.13%**	**1.19%**	**6.60%**	**30.24%**	**94.05%**	**1.80%**	**0.40%**	**3.75%**	**29.77%**	**75.43%**	**11.39%**	**0.72%**	**12.47%**	**0.46%**	**69.48%**	**22.21%**	**0.81%**	**7.51%**

District plan definition file: 'Senate 18 USSupCt.asc', modified 02/14/2018 12:28:09 PM

Data Source: North Carolina State Board of Elections. Voter registration snapshot as of November 12, 2016. Note that voter records that could not be associated with a geographic location were excluded.

D = Democratic, R = Republican, L = Libertarian, NA = Native American. In this chart, the 'Other' race categories also include multi-race voters and those voters for whom a race indicator was not present in the source data.

Senate 18 USSupCt: Voter Registration by Gender, Age, and Ethnicity

		Voter Registration by Gender						Voter Registration by Age								Voter Registration by Ethnicity					
District	Total	Male	% Male	Female	% Female	Undesig.	% Undesig.	18-25	% 18-25	26-40	% 26-40	41-65	% 41-65	66+	% 66+	Hispanic	% Hisp	Non-Hisp	% Non-Hisp	Undesig.	% Undesig.
1	142,178	65,057	45.76%	75,136	52.85%	1,985	1.40%	13,909	9.78%	31,086	21.86%	63,561	44.71%	33,622	23.65%	886	0.62%	83,965	59.06%	57,327	40.32%
2	133,713	60,599	45.32%	70,671	52.85%	2,443	1.83%	12,970	9.70%	29,240	21.87%	56,626	42.35%	34,877	26.08%	1,934	1.45%	109,960	82.24%	21,819	16.32%
3	120,325	53,278	44.28%	64,791	53.85%	2,256	1.87%	12,202	10.14%	24,583	20.43%	52,398	43.55%	31,142	25.88%	866	0.72%	94,807	78.79%	24,652	20.49%
4	132,057	57,956	43.89%	72,265	54.72%	1,836	1.39%	15,086	11.42%	30,589	23.16%	57,540	43.57%	28,842	21.84%	1,498	1.13%	106,829	80.90%	23,730	17.97%
5	127,175	55,388	43.55%	68,559	53.91%	3,228	2.54%	21,756	17.11%	36,014	28.32%	49,293	38.76%	20,112	15.81%	2,284	1.80%	111,725	87.85%	13,166	10.35%
6	109,801	48,534	44.20%	59,369	54.07%	1,898	1.73%	14,571	13.27%	35,312	32.16%	43,246	39.39%	16,672	15.18%	4,564	4.16%	88,343	80.46%	16,894	15.39%
7	115,078	50,515	43.90%	61,901	53.79%	2,662	2.31%	13,684	11.89%	26,833	23.32%	50,121	43.55%	24,440	21.24%	2,400	2.09%	87,497	76.03%	25,181	21.88%
8	161,630	74,065	45.82%	84,774	52.45%	2,791	1.73%	13,431	8.31%	30,629	18.95%	69,661	43.10%	47,909	29.64%	1,978	1.22%	117,754	72.85%	41,898	25.92%
9	163,842	71,786	43.81%	84,907	51.82%	7,149	4.36%	21,808	13.31%	43,693	26.67%	65,196	39.79%	33,145	20.23%	2,595	1.58%	121,178	73.96%	40,069	24.46%
10	105,849	47,003	44.41%	57,086	53.93%	1,760	1.66%	12,140	11.47%	23,314	22.03%	46,251	43.70%	24,144	22.81%	4,145	3.92%	85,365	80.65%	16,339	15.44%
11	142,068	64,750	45.58%	75,395	53.07%	1,923	1.35%	16,491	11.61%	33,654	23.69%	66,925	47.11%	24,998	17.60%	3,098	2.18%	112,847	79.43%	26,123	18.39%
12	115,340	51,529	44.68%	61,833	53.61%	1,978	1.71%	13,918	12.07%	29,882	25.91%	50,008	43.36%	21,532	18.67%	4,882	4.23%	87,166	75.57%	23,292	20.19%
13	110,811	48,860	44.09%	61,285	55.31%	666	0.60%	13,071	11.80%	26,315	23.75%	47,972	43.29%	23,453	21.16%	1,283	1.16%	99,928	90.18%	9,600	8.66%
14	138,762	59,092	42.59%	73,077	52.66%	6,593	4.75%	20,085	14.47%	43,273	31.19%	58,173	41.92%	17,231	12.42%	6,127	4.42%	93,344	67.27%	39,291	28.32%
15	143,032	62,935	44.00%	71,835	50.22%	8,262	5.78%	25,182	17.61%	47,028	32.88%	51,267	35.84%	19,555	13.67%	4,534	3.17%	97,444	68.13%	41,054	28.70%
16	155,626	69,812	44.86%	79,860	51.32%	5,954	3.83%	18,135	11.65%	47,290	30.39%	70,429	45.26%	19,772	12.70%	4,639	2.98%	109,009	70.05%	41,978	26.97%
17	147,868	68,491	46.32%	75,252	50.89%	4,125	2.79%	16,699	11.29%	37,276	25.21%	72,955	49.34%	20,938	14.16%	3,788	2.56%	107,581	72.75%	36,499	24.68%
18	154,971	71,227	45.96%	79,311	51.18%	4,433	2.86%	17,673	11.40%	35,104	22.65%	74,761	48.24%	27,433	17.70%	2,976	1.92%	122,050	78.76%	29,945	19.32%
19	127,097	54,448	42.84%	66,742	52.51%	5,907	4.65%	17,231	13.56%	34,164	26.88%	54,839	43.15%	20,863	16.42%	5,323	4.19%	88,091	69.31%	33,683	26.50%
20	157,050	66,644	42.43%	84,364	53.72%	6,042	3.85%	23,347	14.87%	55,919	35.61%	56,501	35.98%	21,283	13.55%	5,251	3.34%	105,222	67.00%	46,577	29.66%
21	114,290	48,926	42.81%	60,647	53.06%	4,717	4.13%	16,293	14.26%	36,627	32.05%	45,599	39.90%	15,771	13.80%	6,840	5.98%	81,585	71.38%	25,865	22.63%
22	131,526	57,613	43.80%	70,125	53.32%	3,788	2.88%	14,174	10.78%	33,542	25.50%	57,796	43.94%	26,014	19.78%	2,785	2.12%	99,175	75.40%	29,566	22.48%
23	164,042	71,305	43.47%	85,026	51.83%	7,711	4.70%	29,265	17.84%	40,663	24.79%	63,457	38.68%	30,657	18.69%	4,633	2.82%	123,811	75.48%	35,598	21.70%
24	136,314	60,218	44.18%	73,276	53.76%	2,820	2.07%	15,386	11.29%	31,253	22.93%	60,398	44.31%	29,277	21.48%	3,225	2.37%	107,393	78.78%	25,696	18.85%
25	135,607	60,122	44.34%	72,669	53.59%	2,816	2.08%	13,740	10.13%	29,164	21.51%	57,338	42.28%	35,365	26.08%	1,447	1.07%	115,941	85.50%	18,219	13.44%
26	124,762	56,989	45.68%	66,493	53.30%	1,280	1.03%	14,759	11.83%	28,406	22.77%	55,454	44.45%	26,143	20.95%	3,347	2.68%	99,662	79.88%	21,753	17.44%
27	144,664	65,740	45.44%	77,716	53.72%	1,208	0.84%	16,368	11.31%	33,960	23.48%	66,052	45.66%	28,284	19.55%	3,168	2.19%	124,904	86.34%	16,592	11.47%
28	146,025	62,349	42.70%	80,834	55.36%	2,842	1.95%	28,596	19.58%	39,539	27.08%	52,987	36.29%	24,903	17.05%	3,173	2.17%	118,087	80.87%	24,765	16.96%
29	121,726	56,352	46.29%	64,378	52.89%	996	0.82%	12,704	10.44%	25,233	20.73%	55,965	45.98%	27,824	22.86%	1,845	1.52%	99,192	81.49%	20,689	17.00%
30	128,998	59,114	45.83%	69,157	53.61%	727	0.56%	12,600	9.77%	25,308	19.62%	59,589	46.19%	31,501	24.42%	1,438	1.11%	107,718	83.50%	19,842	15.38%
31	147,443	67,402	45.71%	77,630	52.65%	2,411	1.64%	15,045	10.20%	30,260	20.52%	69,125	46.88%	33,013	22.39%	2,728	1.85%	118,623	80.45%	26,092	17.70%
32	131,319	55,441	42.22%	71,515	54.46%	4,363	3.32%	17,837	13.58%	37,312	28.41%	52,032	39.62%	24,138	18.38%	5,130	3.91%	92,524	70.46%	33,665	25.64%
33	134,917	62,283	46.16%	70,933	52.58%	1,701	1.26%	15,588	11.55%	30,175	22.37%	59,326	43.97%	29,828	22.11%	1,780	1.32%	115,424	85.55%	17,713	13.13%
34	141,402	66,096	46.74%	73,659	52.09%	1,647	1.16%	15,534	10.99%	31,091	21.99%	66,291	46.88%	28,486	20.15%	2,985	2.11%	121,107	85.65%	17,310	12.24%
35	140,888	65,805	46.71%	73,323	52.04%	1,760	1.25%	18,272	12.97%	31,596	22.43%	69,334	49.21%	21,686	15.39%	4,849	3.44%	117,317	83.27%	18,722	13.29%
36	140,406	63,388	45.15%	74,258	52.89%	2,760	1.97%	16,231	11.56%	34,717	24.73%	65,667	46.77%	23,791	16.94%	3,919	2.79%	108,541	77.31%	27,946	19.90%
37	146,242	65,215	44.59%	77,273	52.84%	3,754	2.57%	20,185	13.80%	59,254	40.52%	51,357	35.12%	15,446	10.56%	5,494	3.76%	107,885	73.77%	32,863	22.47%
38	139,655	59,931	42.91%	75,930	54.37%	3,794	2.72%	24,140	17.29%	43,169	30.91%	56,770	40.65%	15,576	11.15%	5,307	3.80%	101,946	73.00%	32,402	23.20%
39	148,432	67,471	45.46%	78,670	53.00%	2,291	1.54%	15,679	10.56%	34,848	23.48%	68,554	46.19%	29,351	19.77%	3,345	2.25%	125,848	84.78%	19,239	12.96%
40	124,804	53,523	42.89%	68,016	54.50%	3,265	2.62%	17,747	14.22%	38,639	30.96%	50,999	40.86%	17,419	13.96%	7,164	5.74%	91,906	73.64%	25,734	20.62%
41	150,419	67,949	45.17%	79,647	52.95%	2,823	1.88%	16,199	10.77%	43,183	28.71%	70,852	47.10%	20,185	13.42%	5,949	3.95%	120,563	80.15%	23,907	15.89%
42	128,896	59,696	46.31%	67,866	52.65%	1,334	1.03%	13,461	10.44%	27,477	21.32%	58,871	45.67%	29,087	22.57%	2,511	1.95%	108,222	83.96%	18,163	14.09%
43	135,709	60,335	44.46%	72,589	53.49%	2,785	2.05%	14,670	10.81%	32,575	24.00%	61,456	45.29%	27,008	19.90%	2,799	2.06%	109,047	80.35%	23,863	17.58%
44	125,055	57,306	45.82%	65,888	52.69%	1,861	1.49%	12,736	10.18%	26,040	20.82%	58,418	46.71%	27,861	22.28%	1,812	1.45%	104,389	83.47%	18,854	15.08%
45	137,100	63,957	46.65%	71,563	52.20%	1,580	1.15%	23,703	17.29%	27,897	20.35%	53,489	39.01%	32,011	23.35%	2,380	1.74%	115,712	84.40%	19,008	13.86%
46	123,031	57,756	46.94%	64,468	52.40%	807	0.66%	12,597	10.24%	25,274	20.54%	54,610	44.39%	30,550	24.83%	1,391	1.13%	107,328	87.24%	14,312	11.63%
47	128,210	59,458	46.38%	67,005	52.26%	1,747	1.36%	12,651	9.87%	25,392	19.81%	56,264	43.88%	33,903	26.44%	1,176	0.92%	105,167	82.03%	21,867	17.06%
48	143,860	65,104	45.26%	76,329	53.06%	2,427	1.69%	12,809	8.90%	29,149	20.26%	59,107	41.09%	42,795	29.75%	2,329	1.62%	108,911	75.71%	32,620	22.67%
49	158,041	70,734	44.76%	83,274	52.69%	4,033	2.55%	16,804	10.63%	43,639	27.61%	64,393	40.74%	33,205	21.01%	2,424	1.53%	111,529	70.57%	44,088	27.90%
50	144,162	66,320	46.00%	75,944	52.68%	1,898	1.32%	15,270	10.59%	28,233	19.58%	59,341	41.16%	41,318	28.66%	1,239	0.86%	123,879	85.93%	19,044	13.21%
Totals:	**6,822,218**	**3,055,867**	**44.79%**	**3,614,514**	**52.98%**	**151,837**	**2.23%**	**834,432**	**12.23%**	**1,704,813**	**24.99%**	**2,938,614**	**43.07%**	**1,344,359**	**19.71%**	**163,663**	**2.40%**	**5,323,441**	**78.03%**	**1,335,114**	**19.57%**

District plan definition file: 'Senate 18 USSupCt.asc', modified 02/14/2018 12:28:09 PM

Printed 02/15/2018 {rptS05|dc2016GE|re2.1}

Data Source: North Carolina State Board of Elections. Voter registration snapshot as of November 12, 2016. Note that voter records that could not be associated with a geographic location were excluded.

Senate 18 USSupCt: 2016 General Election - PR, USS, and GV

	US President: Trump-Clinton-Johnson-Write-in								US Senate: Burr-Ross-Haugh						Governor: Cooper-McCrory-Cecil					
District	**Rep**	**Rep %**	**Dem**	**Dem %**	**Lib**	**Lib %**	**WI**	**WI %**	**Rep**	**Rep %**	**Dem**	**Dem %**	**Lib**	**Lib %**	**Dem**	**Dem %**	**Rep**	**Rep %**	**Lib**	**Lib %**
1	51,124	54.37%	39,690	42.21%	2,437	2.59%	781	0.83%	50,422	54.75%	39,232	42.60%	2,441	2.65%	40,704	43.98%	50,100	54.13%	1,749	1.89%
2	58,542	63.89%	30,012	32.76%	2,242	2.45%	829	0.90%	58,109	64.13%	28,994	32.00%	3,512	3.88%	30,960	34.02%	58,265	64.02%	1,788	1.96%
3	37,998	44.82%	45,070	53.16%	1,193	1.41%	523	0.62%	37,690	45.00%	44,065	52.61%	2,002	2.39%	44,887	53.29%	38,505	45.71%	842	1.00%
4	34,714	39.56%	51,323	58.49%	1,231	1.40%	485	0.55%	34,873	40.05%	50,550	58.06%	1,648	1.89%	52,322	59.88%	34,269	39.22%	793	0.91%
5	40,021	45.23%	45,333	51.24%	2,245	2.54%	881	1.00%	41,386	47.29%	43,487	49.70%	2,634	3.01%	45,427	51.71%	41,041	46.71%	1,389	1.58%
6	40,099	64.39%	19,577	31.44%	1,985	3.19%	610	0.98%	39,097	63.90%	19,028	31.10%	3,064	5.01%	20,040	32.62%	39,685	64.59%	1,718	2.80%
7	41,031	53.33%	33,966	44.15%	1,362	1.77%	579	0.75%	40,925	53.84%	33,171	43.64%	1,921	2.53%	33,894	44.35%	41,571	54.40%	958	1.25%
8	69,138	60.31%	41,895	36.54%	2,660	2.32%	948	0.83%	67,784	60.07%	40,579	35.96%	4,470	3.96%	44,922	39.64%	65,885	58.14%	2,506	2.21%
9	55,097	50.39%	48,749	44.58%	3,901	3.57%	1,602	1.47%	55,887	51.89%	46,846	43.49%	4,974	4.62%	54,155	50.05%	50,866	47.01%	3,173	2.93%
10	43,565	59.90%	27,558	37.89%	1,169	1.61%	439	0.60%	43,032	59.87%	27,012	37.58%	1,835	2.55%	28,135	38.91%	43,298	59.88%	879	1.22%
11	57,543	55.97%	41,835	40.69%	2,470	2.40%	968	0.94%	57,652	56.39%	41,591	40.68%	2,987	2.92%	45,263	44.10%	55,757	54.33%	1,612	1.57%
12	44,964	59.19%	28,240	37.18%	2,047	2.69%	709	0.93%	44,404	58.94%	28,264	37.51%	2,673	3.55%	30,211	39.98%	43,695	57.83%	1,656	2.19%
13	34,909	54.33%	27,879	43.39%	1,101	1.71%	361	0.56%	33,313	53.25%	27,703	44.28%	1,548	2.47%	27,663	43.72%	34,916	55.19%	690	1.09%
14	27,353	28.07%	65,857	67.58%	2,784	2.86%	1,450	1.49%	29,490	30.45%	64,478	66.57%	2,890	2.98%	67,188	69.13%	28,058	28.87%	1,940	2.00%
15	27,357	26.16%	71,491	68.37%	3,905	3.73%	1,805	1.73%	31,106	29.93%	69,520	66.90%	3,291	3.17%	74,070	71.04%	27,793	26.66%	2,406	2.31%
16	40,924	34.26%	71,524	59.88%	4,721	3.95%	2,268	1.90%	47,090	39.70%	67,617	57.00%	3,913	3.30%	74,271	62.34%	41,984	35.24%	2,880	2.42%
17	56,562	48.80%	52,520	45.32%	4,792	4.13%	2,020	1.74%	61,244	53.15%	50,014	43.40%	3,971	3.45%	56,237	48.60%	56,738	49.03%	2,745	2.37%
18	60,254	49.94%	54,218	44.93%	4,035	3.34%	2,152	1.78%	65,138	54.20%	51,537	42.88%	3,507	2.92%	57,638	47.79%	60,683	50.32%	2,283	1.89%
19	38,214	47.93%	38,650	48.47%	2,111	2.65%	760	0.95%	38,294	48.64%	37,752	47.95%	2,691	3.42%	38,496	48.75%	38,703	49.01%	1,772	2.24%
20	15,723	14.64%	87,146	81.16%	2,761	2.57%	1,745	1.63%	19,607	18.37%	84,748	79.40%	2,382	2.23%	87,566	81.92%	17,525	16.39%	1,802	1.69%
21	20,811	31.53%	42,681	64.67%	1,839	2.79%	670	1.02%	21,277	32.68%	41,542	63.80%	2,298	3.53%	41,641	63.94%	21,858	33.56%	1,627	2.50%
22	37,322	39.28%	54,243	57.08%	2,241	2.36%	1,220	1.28%	38,620	40.93%	53,100	56.28%	2,628	2.79%	55,918	59.07%	37,192	39.29%	1,560	1.65%
23	35,663	29.19%	80,987	66.28%	3,534	2.89%	2,005	1.64%	39,933	32.86%	78,407	64.52%	3,177	2.61%	83,440	68.47%	36,205	29.71%	2,211	1.81%
24	53,515	54.39%	41,484	42.16%	2,422	2.46%	972	0.99%	54,133	55.42%	40,336	41.30%	3,201	3.28%	44,688	45.62%	51,443	52.51%	1,832	1.87%
25	51,626	55.82%	38,014	41.10%	2,073	2.24%	779	0.84%	50,943	55.86%	37,449	41.07%	2,798	3.07%	39,947	43.57%	50,130	54.68%	1,603	1.75%
26	54,446	64.64%	27,269	32.37%	1,788	2.12%	729	0.87%	53,193	63.86%	26,713	32.07%	3,384	4.06%	30,384	36.36%	51,246	61.33%	1,928	2.31%
27	54,933	50.32%	49,598	45.44%	3,223	2.95%	1,403	1.29%	57,334	52.96%	47,449	43.83%	3,478	3.21%	53,557	49.34%	52,602	48.46%	2,391	2.20%
28	23,170	23.03%	73,445	73.01%	2,496	2.48%	1,485	1.48%	25,869	25.98%	71,040	71.34%	2,673	2.68%	74,971	75.14%	22,837	22.89%	1,968	1.97%
29	61,447	71.12%	22,259	25.76%	2,062	2.39%	628	0.73%	60,373	70.54%	21,959	25.66%	3,259	3.81%	26,603	30.94%	57,516	66.90%	1,851	2.15%
30	60,630	66.76%	27,458	30.23%	1,981	2.18%	748	0.82%	59,336	65.92%	27,371	30.41%	3,299	3.67%	32,270	35.77%	56,074	62.16%	1,869	2.07%
31	67,558	60.88%	38,216	34.44%	3,596	3.24%	1,599	1.44%	70,992	64.24%	35,655	32.26%	3,871	3.50%	43,491	39.30%	64,639	58.41%	2,539	2.29%
32	24,035	26.97%	61,506	69.02%	2,410	2.70%	1,161	1.30%	26,595	30.11%	59,121	66.94%	2,601	2.95%	62,623	70.89%	23,752	26.89%	1,959	2.22%
33	64,774	68.70%	26,494	28.10%	2,181	2.31%	837	0.89%	62,061	66.50%	26,482	28.38%	4,782	5.12%	29,794	31.73%	61,866	65.89%	2,231	2.38%
34	68,634	68.50%	27,894	27.84%	2,583	2.58%	1,080	1.08%	66,829	67.44%	27,349	27.60%	4,916	4.96%	32,618	32.78%	64,115	64.43%	2,775	2.79%
35	61,627	62.37%	32,773	33.17%	3,156	3.19%	1,249	1.26%	62,768	64.34%	30,646	31.41%	4,148	4.25%	34,249	34.89%	61,659	62.80%	2,268	2.31%
36	58,898	58.78%	37,086	37.01%	2,957	2.95%	1,253	1.25%	58,847	59.32%	35,738	36.02%	4,620	4.66%	39,591	39.69%	57,611	57.75%	2,561	2.57%
37	17,060	19.75%	64,797	75.01%	3,224	3.73%	1,303	1.51%	20,986	24.67%	60,840	71.53%	3,229	3.80%	65,025	76.04%	18,122	21.19%	2,365	2.77%
38	17,399	20.08%	66,052	76.22%	2,040	2.35%	1,171	1.35%	18,697	21.82%	64,114	74.82%	2,877	3.36%	65,258	75.88%	18,759	21.81%	1,986	2.31%
39	53,290	48.86%	49,607	45.48%	4,029	3.69%	2,147	1.97%	60,928	56.18%	43,928	40.51%	3,591	3.31%	50,569	46.40%	56,080	51.46%	2,335	2.14%
40	18,662	24.20%	55,240	71.64%	2,109	2.74%	1,100	1.43%	20,031	26.30%	53,262	69.92%	2,880	3.78%	54,730	71.54%	19,904	26.02%	1,868	2.44%
41	47,467	45.06%	52,383	49.73%	3,968	3.77%	1,525	1.45%	50,899	48.91%	48,756	46.85%	4,413	4.24%	55,322	52.95%	45,891	43.92%	3,263	3.12%
42	62,200	68.66%	24,968	27.56%	2,410	2.66%	1,012	1.12%	60,484	67.58%	24,627	27.52%	4,390	4.90%	28,398	31.52%	59,501	66.04%	2,202	2.44%
43	58,532	63.77%	29,967	32.65%	2,319	2.53%	961	1.05%	57,121	63.01%	29,387	32.41%	4,151	4.58%	32,375	35.49%	56,833	62.29%	2,025	2.22%
44	60,549	67.77%	26,071	29.18%	1,947	2.18%	779	0.87%	58,536	66.29%	26,018	29.46%	3,755	4.25%	28,778	32.38%	58,278	65.57%	1,820	2.05%
45	63,539	65.43%	29,273	30.14%	2,850	2.93%	1,454	1.50%	62,607	65.23%	29,246	30.47%	4,123	4.30%	34,731	35.93%	59,576	61.64%	2,343	2.42%
46	59,157	70.85%	21,367	25.59%	2,003	2.40%	965	1.16%	56,771	68.88%	21,718	26.35%	3,937	4.78%	25,410	30.59%	55,667	67.01%	1,991	2.40%
47	62,657	69.28%	24,632	27.24%	2,027	2.24%	1,125	1.24%	58,592	65.91%	26,662	29.99%	3,648	4.10%	30,561	34.14%	56,662	63.29%	2,298	2.57%
48	59,387	57.55%	38,942	37.74%	3,068	2.97%	1,791	1.74%	59,206	58.02%	38,853	38.08%	3,980	3.90%	43,781	42.79%	55,594	54.34%	2,935	2.87%
49	42,657	38.15%	62,892	56.25%	3,333	2.98%	2,919	2.61%	42,590	38.49%	63,580	57.46%	4,477	4.05%	68,148	61.36%	39,430	35.50%	3,485	3.14%
50	62,972	64.60%	30,185	30.97%	2,908	2.98%	1,412	1.45%	59,345	61.97%	32,160	33.59%	4,252	4.44%	37,461	38.95%	55,660	57.87%	3,059	3.18%
Totals:	**2,359,749**	**49.90%**	**2,180,316**	**46.10%**	**129,929**	**2.75%**	**59,397**	**1.26%**	**2,392,439**	**51.13%**	**2,119,696**	**45.30%**	**167,190**	**3.57%**	**2,300,381**	**48.95%**	**2,296,039**	**48.86%**	**102,729**	**2.19%**

District plan definition file: 'Senate 18 USSupCt.asc', modified 02/14/2018 12:28:09 PM

Printed 02/15/2018 {rptS06|dc2016GE|re2.1}

Data Source: North Carolina State Board of Elections. Votes that could not be associated with a specific precinct were excluded. Reported statewide totals may therefore be marginally lower than official contest results.

Senate 18 USSupCt: 2016 General Election - LG, AG, AD, CA, and CI

	Lieutenant Governor: Forest-Coleman-Cole						Attorney General: Stein-Newton				Auditor: Wood-Stuber				Comm. of Agriculture: Troxler-Smith				Comm. of Insurance: Causey-Goodwin			
District	**Rep**	**Rep %**	**Dem**	**Dem %**	**Lib**	**Lib %**	**Dem**	**Dem %**	**Rep**	**Rep %**	**Dem**	**Dem %**	**Rep**	**Rep %**	**Rep**	**Rep %**	**Dem**	**Dem %**	**Rep**	**Rep %**	**Dem**	**Dem %**
1	48,887	53.74%	39,694	43.63%	2,389	2.63%	41,583	46.48%	47,878	53.52%	42,731	48.40%	45,548	51.60%	49,313	55.29%	39,872	44.71%	45,498	51.35%	43,099	48.65%
2	57,464	64.37%	29,461	33.00%	2,347	2.63%	31,586	35.67%	56,959	64.33%	33,826	38.88%	53,171	61.12%	58,287	66.47%	29,406	33.53%	55,299	63.57%	31,694	36.43%
3	36,795	44.57%	44,483	53.88%	1,277	1.55%	46,645	56.99%	35,203	43.01%	47,807	59.25%	32,883	40.75%	38,431	46.95%	43,430	53.05%	33,845	41.85%	47,028	58.15%
4	34,410	39.91%	50,529	58.61%	1,273	1.48%	52,643	61.20%	33,369	38.80%	54,684	64.47%	30,133	35.53%	35,792	41.82%	49,804	58.18%	31,395	36.92%	53,630	63.08%
5	40,621	47.11%	43,512	50.47%	2,085	2.42%	46,133	53.94%	39,399	46.06%	47,464	56.21%	36,975	43.79%	41,908	49.34%	43,021	50.66%	38,859	46.08%	45,477	53.92%
6	38,286	63.97%	19,181	32.05%	2,380	3.98%	21,095	35.69%	38,018	64.31%	21,765	37.57%	36,165	62.43%	38,081	65.20%	20,329	34.80%	37,415	64.44%	20,648	35.56%
7	40,568	54.08%	33,075	44.09%	1,368	1.82%	35,414	47.66%	38,891	52.34%	36,652	49.80%	36,943	50.20%	41,358	55.66%	32,950	44.34%	37,586	51.20%	35,830	48.80%
8	67,778	61.04%	40,423	36.40%	2,836	2.55%	46,574	42.31%	63,502	57.69%	44,299	40.82%	64,233	59.18%	68,295	62.82%	40,422	37.18%	66,220	61.08%	42,201	38.92%
9	55,658	52.85%	45,433	43.14%	4,230	4.02%	52,224	50.00%	52,214	50.00%	49,105	48.02%	53,148	51.98%	57,516	56.21%	44,807	43.79%	55,248	54.12%	46,840	45.88%
10	42,788	60.42%	26,733	37.75%	1,292	1.82%	29,456	42.04%	40,606	57.96%	31,127	45.12%	37,861	54.88%	43,975	62.67%	26,198	37.33%	39,618	57.11%	29,755	42.89%
11	58,079	57.42%	40,863	40.40%	2,206	2.18%	44,650	44.36%	55,998	55.64%	46,814	47.16%	52,459	52.84%	62,115	61.90%	38,227	38.10%	54,122	54.59%	45,021	45.41%
12	44,688	59.95%	27,889	37.41%	1,970	2.64%	31,338	42.46%	42,472	57.54%	32,770	44.95%	40,126	55.05%	47,303	64.13%	26,460	35.87%	41,610	57.08%	31,291	42.92%
13	31,027	50.72%	28,932	47.29%	1,215	1.99%	31,776	52.53%	28,714	47.47%	32,230	54.14%	27,298	45.86%	29,363	48.68%	30,951	51.32%	28,700	47.92%	31,191	52.08%
14	29,615	30.90%	63,499	66.25%	2,733	2.85%	67,070	70.69%	27,808	29.31%	65,487	69.87%	28,245	30.13%	34,957	37.05%	59,401	62.95%	27,525	29.47%	65,878	70.53%
15	31,054	30.36%	67,628	66.12%	3,603	3.52%	72,967	71.91%	28,509	28.09%	69,132	69.22%	30,738	30.78%	39,795	39.56%	60,790	60.44%	28,648	28.83%	70,734	71.17%
16	46,657	40.05%	65,661	56.36%	4,187	3.59%	72,088	62.40%	43,435	37.60%	66,947	58.88%	46,761	41.12%	56,122	49.18%	57,990	50.82%	44,238	39.20%	68,626	60.80%
17	61,118	53.95%	48,551	42.86%	3,610	3.19%	54,056	48.17%	58,173	51.83%	51,831	46.91%	58,663	53.09%	69,027	62.01%	42,286	37.99%	57,790	52.62%	52,029	47.38%
18	65,737	55.37%	50,017	42.13%	2,978	2.51%	56,598	48.17%	60,903	51.83%	55,256	47.68%	60,631	52.32%	73,109	62.58%	43,714	37.42%	60,022	52.07%	55,242	47.93%
19	37,481	48.40%	37,414	48.31%	2,550	3.29%	40,328	52.34%	36,719	47.66%	40,835	53.49%	35,508	46.51%	39,266	51.26%	37,331	48.74%	36,028	47.30%	40,138	52.70%
20	19,185	18.22%	83,359	79.15%	2,779	2.64%	86,851	82.88%	17,944	17.12%	83,108	80.42%	20,238	19.58%	23,470	22.63%	80,245	77.37%	18,382	17.83%	84,732	82.17%
21	20,586	32.11%	41,284	64.40%	2,238	3.49%	43,098	67.70%	20,560	32.30%	43,427	68.76%	19,728	31.24%	21,869	34.54%	41,443	65.46%	20,040	31.80%	42,985	68.20%
22	38,606	41.51%	52,229	56.16%	2,172	2.34%	56,476	61.26%	35,710	38.74%	55,984	61.69%	34,773	38.31%	42,014	45.71%	49,910	54.29%	34,962	38.53%	55,782	61.47%
23	39,577	33.12%	76,646	64.14%	3,271	2.74%	81,625	68.71%	37,164	31.29%	77,133	66.07%	39,617	33.93%	45,870	38.99%	71,778	61.01%	37,866	32.52%	78,583	67.48%
24	54,086	56.09%	39,604	41.07%	2,737	2.84%	44,195	46.14%	51,586	53.86%	43,364	45.85%	51,206	54.15%	59,593	62.08%	36,398	37.92%	52,229	55.16%	42,457	44.84%
25	50,305	56.16%	37,163	41.49%	2,105	2.35%	40,658	45.81%	48,086	54.19%	41,020	47.20%	45,886	52.80%	52,735	59.94%	35,249	40.06%	43,307	49.14%	44,821	50.86%
26	53,344	64.97%	26,615	32.42%	2,143	2.61%	29,789	36.51%	51,795	63.49%	29,587	36.98%	50,417	63.02%	55,980	68.79%	25,399	31.21%	51,906	64.46%	28,624	35.54%
27	56,844	53.39%	46,579	43.75%	3,047	2.86%	51,318	48.46%	54,576	51.54%	49,187	47.14%	55,160	52.86%	64,024	60.69%	41,477	39.31%	55,801	53.58%	48,352	46.42%
28	25,004	25.50%	70,111	71.50%	2,941	3.00%	73,620	75.47%	23,926	24.53%	71,910	74.42%	24,712	25.58%	31,613	32.52%	65,588	67.48%	24,682	25.66%	71,497	74.34%
29	60,028	71.22%	22,140	26.27%	2,123	2.52%	25,906	30.85%	58,069	69.15%	26,136	31.55%	56,714	68.45%	63,680	75.91%	20,210	24.09%	57,664	69.55%	25,247	30.45%
30	58,294	65.99%	27,915	31.60%	2,133	2.41%	31,805	36.19%	56,074	63.81%	31,967	37.08%	54,250	62.92%	62,696	71.11%	25,474	28.89%	55,414	64.01%	31,154	35.99%
31	70,063	64.57%	35,450	32.67%	3,001	2.77%	41,687	38.62%	66,260	61.38%	39,332	37.05%	66,829	62.95%	74,575	69.65%	32,495	30.35%	67,716	63.99%	38,103	36.01%
32	25,455	29.35%	58,737	67.72%	2,546	2.94%	62,056	71.84%	24,322	28.16%	60,804	71.24%	24,552	28.76%	28,245	33.03%	57,256	66.97%	24,785	29.16%	60,209	70.84%
33	63,686	69.23%	25,779	28.02%	2,523	2.74%	31,643	34.65%	59,668	65.35%	30,614	34.18%	58,955	65.82%	65,176	71.93%	25,438	28.07%	60,237	66.93%	29,764	33.07%
34	68,327	70.14%	26,276	26.97%	2,819	2.89%	31,963	33.10%	64,604	66.90%	30,583	32.38%	63,855	67.62%	67,687	70.91%	27,766	29.09%	64,516	68.22%	30,053	31.78%
35	64,009	66.65%	29,246	30.45%	2,778	2.89%	34,286	36.04%	60,858	63.96%	32,540	34.70%	61,237	65.30%	63,938	68.28%	29,697	31.72%	60,853	65.16%	32,540	34.84%
36	60,075	61.47%	34,586	35.39%	3,075	3.15%	39,935	41.23%	56,928	58.77%	38,709	40.79%	56,194	59.21%	61,642	64.47%	33,965	35.53%	56,844	59.81%	38,197	40.19%
37	20,798	24.91%	59,245	70.95%	3,458	4.14%	63,054	75.94%	19,972	24.06%	60,840	74.06%	21,311	25.94%	23,753	29.08%	57,941	70.92%	20,913	25.73%	60,358	74.27%
38	18,972	22.41%	63,018	74.44%	2,671	3.15%	66,011	78.42%	18,160	21.58%	65,260	77.98%	18,424	22.02%	19,918	23.87%	63,533	76.13%	18,395	22.09%	64,884	77.91%
39	61,873	58.01%	41,777	39.17%	3,014	2.83%	48,508	45.88%	57,227	54.12%	44,207	42.51%	59,793	57.49%	65,553	63.61%	37,508	36.39%	58,994	57.41%	43,765	42.59%
40	20,511	27.27%	52,044	69.20%	2,649	3.52%	55,415	74.24%	19,225	25.76%	54,271	73.23%	19,835	26.77%	21,668	29.30%	52,273	70.70%	19,603	26.56%	54,215	73.44%
41	51,912	50.76%	46,633	45.60%	3,727	3.64%	52,559	51.84%	48,820	48.16%	49,544	49.58%	50,388	50.42%	53,237	53.78%	45,753	46.22%	50,428	51.11%	48,238	48.89%
42	62,124	70.39%	23,616	26.76%	2,521	2.86%	29,767	33.94%	57,931	66.06%	28,367	32.90%	57,846	67.10%	62,303	72.01%	24,217	27.99%	58,327	67.77%	27,735	32.23%
43	59,203	66.00%	28,144	31.38%	2,351	2.62%	33,269	37.48%	55,502	62.52%	32,135	36.95%	54,828	63.05%	57,559	66.03%	29,613	33.97%	55,198	63.46%	31,785	36.54%
44	60,310	69.07%	24,946	28.57%	2,066	2.37%	30,418	35.20%	56,007	64.80%	29,455	34.82%	55,143	65.18%	58,856	69.09%	26,333	30.91%	55,765	65.71%	29,101	34.29%
45	61,715	65.78%	29,124	31.04%	2,988	3.18%	34,295	36.91%	58,628	63.09%	33,477	37.00%	56,996	63.00%	63,178	68.68%	28,815	31.32%	57,781	63.75%	32,857	36.25%
46	58,375	71.73%	21,046	25.86%	1,958	2.41%	26,887	33.35%	53,722	66.65%	25,842	32.63%	53,350	67.37%	57,084	71.56%	22,685	28.44%	53,812	67.83%	25,517	32.17%
47	58,679	67.02%	26,179	29.90%	2,697	3.08%	29,406	33.95%	57,204	66.05%	29,536	34.65%	55,704	65.35%	59,396	69.01%	26,673	30.99%	55,899	65.67%	29,226	34.33%
48	59,503	59.12%	37,910	37.67%	3,237	3.22%	41,434	41.50%	58,406	58.50%	40,608	41.14%	58,088	58.86%	63,293	63.99%	35,621	36.01%	58,470	59.68%	39,510	40.32%
49	41,430	38.08%	62,703	57.63%	4,673	4.29%	67,209	62.26%	40,747	37.74%	65,189	61.36%	41,048	38.64%	45,982	43.09%	60,735	56.91%	41,060	38.83%	64,679	61.17%
50	59,029	62.59%	31,893	33.82%	3,390	3.59%	35,488	38.03%	57,825	61.97%	35,766	38.92%	56,130	61.08%	60,877	65.85%	31,575	34.15%	56,627	61.82%	34,973	38.18%
Totals:	**2,390,619**	**51.88%**	**2,084,975**	**45.25%**	**132,360**	**2.87%**	**2,294,855**	**50.20%**	**2,276,276**	**49.80%**	**2,250,664**	**50.00%**	**2,250,696**	**50.00%**	**2,521,477**	**55.64%**	**2,010,452**	**44.36%**	**2,268,142**	**50.47%**	**2,226,295**	**49.53%**

LEGISLATIVE DEFENDANTS TX003-49

Senate 18 USSupCt: 2016 General Election - CL, SS, SPI, TR, and SC

	Commissioner of Labor: Berry-Meeker-Write-in						Secretary of State: Marshall-LaPaglia				Sup. of Public Instruc.: Johnson-Atkinson				Treasurer: Folwell-Blue				Supreme Court Justice: Morgan-Edmunds			
District	**Rep**	**Rep %**	**Dem**	**Dem %**	**Wi**	**Wi %**	**Dem**	**Dem %**	**Rep**	**Rep %**	**Rep**	**Rep %**	**Dem**	**Dem %**	**Rep**	**Rep %**	**Dem**	**Dem %**	**Morgan**	**Morgan %**	**Edmunds**	**Edmunds %**
1	49,833	56.21%	38,740	43.70%	85	0.10%	44,360	49.92%	44,499	50.08%	46,648	52.55%	42,123	47.45%	48,334	54.83%	39,821	45.17%	42,750	56.50%	32,918	43.50%
2	58,965	67.47%	28,332	32.42%	99	0.11%	34,005	38.82%	53,588	61.18%	54,798	62.86%	32,378	37.14%	56,998	65.61%	29,870	34.39%	39,494	51.58%	37,077	48.42%
3	36,590	45.10%	44,450	54.78%	96	0.12%	49,743	61.25%	31,464	38.75%	33,441	41.23%	47,673	58.77%	35,492	43.93%	45,299	56.07%	41,168	57.00%	31,060	43.00%
4	34,368	40.31%	50,804	59.59%	90	0.11%	56,091	65.84%	29,096	34.16%	30,920	36.27%	54,339	63.73%	33,283	39.19%	51,647	60.81%	46,607	60.88%	29,946	39.12%
5	42,379	49.97%	42,291	49.87%	138	0.16%	48,450	57.16%	36,306	42.84%	38,573	45.58%	46,055	54.42%	39,955	47.43%	44,277	52.57%	39,835	53.63%	34,436	46.37%
6	39,006	67.02%	19,110	32.84%	83	0.14%	22,360	38.32%	35,990	61.68%	37,066	63.84%	20,999	36.16%	38,123	65.94%	19,692	34.06%	29,306	58.47%	20,813	41.53%
7	40,625	55.01%	33,154	44.89%	72	0.10%	38,374	51.96%	35,473	48.04%	37,315	50.61%	36,414	49.39%	38,972	53.10%	34,425	46.90%	35,182	56.52%	27,064	43.48%
8	68,561	63.27%	39,711	36.65%	86	0.08%	46,743	42.96%	62,071	57.04%	64,743	59.92%	43,311	40.08%	66,982	62.14%	40,804	37.86%	51,381	53.44%	44,763	46.56%
9	60,097	58.51%	42,505	41.38%	114	0.11%	51,561	50.16%	51,242	49.84%	53,528	52.47%	48,480	47.53%	56,068	55.25%	45,413	44.75%	49,421	57.46%	36,593	42.54%
10	42,043	60.41%	27,466	39.46%	87	0.13%	33,524	48.13%	36,128	51.87%	38,893	55.87%	30,722	44.13%	40,854	59.09%	28,285	40.91%	31,507	52.31%	28,729	47.69%
11	58,751	58.82%	41,041	41.09%	85	0.09%	48,561	48.69%	51,164	51.31%	53,582	53.77%	46,063	46.23%	57,057	57.50%	42,181	42.50%	44,656	49.39%	45,762	50.61%
12	45,272	61.67%	28,040	38.19%	102	0.14%	35,764	48.51%	37,956	51.49%	41,017	55.91%	32,342	44.09%	43,342	59.46%	29,545	40.54%	31,152	47.74%	34,104	52.26%
13	30,980	51.48%	29,101	48.36%	98	0.16%	34,010	56.78%	25,892	43.22%	28,894	48.19%	31,062	51.81%	28,268	47.32%	31,473	52.68%	30,582	58.01%	22,138	41.99%
14	31,836	33.68%	62,526	66.15%	156	0.17%	68,031	72.25%	26,133	27.75%	27,602	29.39%	66,302	70.61%	29,604	31.54%	64,243	68.46%	51,633	61.46%	32,372	38.54%
15	34,356	34.03%	66,446	65.82%	150	0.15%	73,513	73.16%	26,969	26.84%	28,524	28.53%	71,463	71.47%	31,967	31.99%	67,950	68.01%	55,912	62.38%	33,720	37.62%
16	51,485	44.95%	62,917	54.93%	131	0.11%	71,934	63.01%	42,233	36.99%	43,999	38.70%	69,690	61.30%	48,644	42.92%	64,683	57.08%	55,163	54.91%	45,306	45.09%
17	64,711	58.10%	46,525	41.77%	137	0.12%	55,385	49.87%	55,678	50.13%	57,360	51.81%	53,350	48.19%	62,131	56.39%	48,046	43.61%	46,229	47.45%	51,189	52.55%
18	66,183	56.68%	50,465	43.22%	125	0.11%	59,148	50.80%	57,285	49.20%	59,647	51.42%	56,351	48.58%	64,581	55.80%	51,154	44.20%	49,781	48.25%	53,391	51.75%
19	39,918	52.07%	36,642	47.80%	95	0.12%	42,221	55.14%	34,352	44.86%	35,736	46.76%	40,687	53.24%	37,608	49.40%	38,522	50.60%	36,485	53.96%	31,136	46.04%
20	23,207	22.33%	80,607	77.55%	125	0.12%	86,851	83.51%	17,153	16.49%	18,391	17.74%	85,281	82.26%	20,197	19.51%	83,333	80.49%	70,558	74.95%	23,584	25.05%
21	22,453	35.52%	40,669	64.35%	82	0.13%	44,080	69.56%	19,289	30.44%	20,141	31.87%	43,061	68.13%	20,940	33.24%	42,058	66.76%	32,573	58.35%	23,255	41.65%
22	39,772	43.45%	51,674	56.45%	96	0.10%	58,937	64.50%	32,438	35.50%	34,326	37.58%	57,020	62.42%	37,204	40.93%	53,701	59.07%	49,862	60.85%	32,080	39.15%
23	43,317	36.85%	74,101	63.04%	130	0.11%	82,126	69.83%	35,476	30.17%	37,101	31.64%	80,160	68.36%	40,339	34.53%	76,484	65.47%	68,524	65.43%	36,212	34.57%
24	58,840	61.66%	36,490	38.24%	101	0.11%	45,813	48.33%	48,978	51.67%	52,587	55.52%	42,129	44.48%	53,291	56.53%	40,975	43.47%	44,292	53.89%	37,905	46.11%
25	51,324	58.43%	36,426	41.47%	91	0.10%	42,898	48.94%	44,763	51.06%	47,036	53.77%	40,444	46.23%	47,926	55.03%	39,160	44.97%	39,325	51.51%	37,021	48.49%
26	56,292	69.35%	24,827	30.59%	50	0.06%	31,221	38.75%	49,354	61.25%	52,340	65.04%	28,136	34.96%	52,866	65.84%	27,431	34.16%	34,461	48.37%	36,781	51.63%
27	63,864	60.71%	41,259	39.22%	76	0.07%	51,695	49.46%	52,829	50.54%	55,987	53.77%	48,137	46.23%	57,571	55.52%	46,117	44.48%	44,103	50.42%	43,363	49.58%
28	31,536	32.55%	65,250	67.34%	108	0.11%	73,812	76.28%	22,956	23.72%	25,141	26.11%	71,131	73.89%	26,387	27.47%	69,657	72.53%	50,110	60.28%	33,024	39.72%
29	63,451	75.92%	20,068	24.01%	52	0.06%	28,103	33.88%	54,848	66.12%	58,580	70.77%	24,190	29.23%	59,418	71.89%	23,234	28.11%	37,453	50.62%	36,541	49.38%
30	61,298	70.15%	25,981	29.73%	98	0.11%	34,688	40.00%	52,038	60.00%	57,005	65.60%	29,892	34.40%	57,462	66.52%	28,925	33.48%	40,158	51.65%	37,587	48.35%
31	76,771	71.68%	30,223	28.22%	101	0.09%	42,187	39.65%	64,212	60.35%	68,553	64.59%	37,580	35.41%	72,117	67.77%	34,298	32.23%	47,919	51.01%	46,020	48.99%
32	30,998	36.21%	54,494	63.65%	120	0.14%	62,227	72.77%	23,280	27.23%	25,620	30.11%	59,482	69.89%	27,390	32.12%	57,895	67.88%	44,937	61.24%	28,440	38.76%
33	65,156	71.89%	25,396	28.02%	82	0.09%	33,004	36.64%	57,083	63.36%	61,021	67.85%	28,916	32.15%	61,207	68.17%	28,581	31.83%	39,849	49.28%	41,008	50.72%
34	69,225	72.60%	26,022	27.29%	110	0.12%	32,703	34.42%	62,312	65.58%	65,726	69.18%	29,288	30.82%	66,804	70.55%	27,886	29.45%	39,152	47.17%	43,855	52.83%
35	64,733	68.94%	29,067	30.96%	93	0.10%	34,001	36.20%	59,928	63.80%	61,960	66.22%	31,610	33.78%	62,850	67.40%	30,393	32.60%	36,091	44.71%	44,632	55.29%
36	62,233	64.86%	33,621	35.04%	97	0.10%	40,241	42.12%	55,304	57.88%	58,097	61.04%	37,084	38.96%	58,799	61.83%	36,305	38.17%	41,451	49.18%	42,826	50.82%
37	25,344	30.83%	56,751	69.03%	123	0.15%	62,319	75.91%	19,772	24.09%	21,246	26.08%	60,220	73.92%	23,267	28.57%	58,166	71.43%	40,958	60.74%	26,478	39.26%
38	21,875	26.16%	61,631	73.71%	112	0.13%	65,995	78.91%	17,633	21.09%	19,067	22.89%	64,230	77.11%	19,379	23.29%	63,820	76.71%	45,292	63.46%	26,083	36.54%
39	64,652	62.16%	39,247	37.73%	117	0.11%	46,956	45.21%	56,914	54.79%	59,515	57.76%	43,527	42.24%	63,934	62.04%	39,115	37.96%	38,732	45.52%	46,359	54.48%
40	22,829	30.80%	51,174	69.05%	108	0.15%	55,377	74.64%	18,817	25.36%	20,251	27.44%	53,545	72.56%	21,094	28.62%	52,617	71.38%	37,778	59.92%	25,268	40.08%
41	54,723	54.93%	44,781	44.95%	119	0.12%	50,701	50.90%	48,905	49.10%	50,549	51.08%	48,402	48.92%	52,757	53.45%	45,953	46.55%	43,297	53.40%	37,790	46.60%
42	63,679	73.26%	23,146	26.63%	96	0.11%	30,279	35.05%	56,111	64.95%	59,593	69.11%	26,631	30.89%	60,141	70.02%	25,755	29.98%	36,562	48.25%	39,215	51.75%
43	59,262	67.55%	28,370	32.34%	94	0.11%	33,827	38.70%	53,572	61.30%	55,933	64.27%	31,101	35.73%	56,451	64.92%	30,498	35.08%	38,821	50.66%	37,815	49.34%
44	60,338	70.48%	25,175	29.41%	95	0.11%	31,832	37.32%	53,455	62.68%	56,920	67.01%	28,017	32.99%	57,416	67.75%	27,331	32.25%	38,218	49.47%	39,032	50.53%
45	63,768	69.56%	27,818	30.35%	83	0.09%	36,548	40.08%	54,637	59.92%	59,049	64.74%	32,166	35.26%	60,065	66.27%	30,575	33.73%	41,402	51.29%	39,325	48.71%
46	58,660	73.39%	21,199	26.52%	69	0.09%	27,730	34.89%	51,750	65.11%	55,315	69.54%	24,233	30.46%	55,735	70.40%	23,433	29.60%	33,479	46.53%	38,472	53.47%
47	59,160	69.13%	26,341	30.78%	82	0.10%	31,388	36.78%	53,948	63.22%	56,858	66.60%	28,516	33.40%	57,520	67.87%	27,229	32.13%	39,013	52.37%	35,482	47.63%
48	61,995	62.93%	36,437	36.99%	76	0.08%	42,536	43.09%	56,177	56.91%	58,293	59.26%	40,075	40.74%	60,225	61.59%	37,560	38.41%	44,413	51.54%	41,765	48.46%
49	45,777	42.99%	60,566	56.88%	138	0.13%	67,679	63.41%	39,055	36.59%	41,130	38.84%	64,775	61.16%	42,785	40.53%	62,781	59.47%	59,103	63.11%	34,549	36.89%
50	60,051	65.32%	31,788	34.58%	97	0.11%	37,898	41.19%	54,112	58.81%	57,424	62.41%	34,587	37.59%	58,401	64.11%	32,687	35.89%	45,892	56.42%	35,451	43.58%
Totals:	**2,502,542**	**55.26%**	**2,020,865**	**44.63%**	**5,050**	**0.11%**	**2,359,430**	**52.20%**	**2,160,618**	**47.80%**	**2,283,041**	**50.66%**	**2,223,370**	**49.34%**	**2,370,201**	**52.77%**	**2,121,283**	**47.23%**	**2,152,022**	**54.46%**	**1,799,735**	**45.54%**

District plan definition file: 'Senate 18 USSupCt.asc', modified 02/14/2018 12:28:09 PM

Printed 02/15/2018 {rptS08|dc2016GE|re2.1}

Data Source: North Carolina State Board of Elections. Votes that could not be associated with a specific precinct were excluded. Reported statewide totals may therefore be marginally lower than official contest results.

LEGISLATIVE DEFENDANTS TX003-50

Senate 18 USSupCt: 2016 General Election - Court of Appeals

	Dietz Seat: Dietz-Rozier				Geer Seat: Murphy-Eagles-Buie						Hunter Seat: Hunter-Jones				Stephens Seat: Berger-Stephens				Zachary Seat: Zachary-Mitchell			
District	**Rep**	**Rep %**	**Dem**	**Dem %**	**Rep**	**Rep %**	**Dem**	**Dem %**	**Una**	**Una %**	**Rep**	**Rep %**	**Dem**	**Dem %**	**Rep**	**Rep %**	**Dem**	**Dem %**	**Rep**	**Rep %**	**Dem**	**Dem %**
1	47,545	55.28%	38,458	44.72%	44,277	51.18%	38,026	43.95%	4,217	4.87%	48,801	56.38%	37,756	43.62%	45,320	52.21%	41,488	47.79%	47,750	55.64%	38,074	44.36%
2	56,245	66.47%	28,368	33.53%	52,927	61.96%	28,109	32.90%	4,390	5.14%	57,225	67.15%	27,993	32.85%	54,191	63.41%	31,272	36.59%	56,290	66.88%	27,873	33.12%
3	35,378	44.95%	43,330	55.05%	33,400	42.12%	43,161	54.43%	2,732	3.45%	36,781	46.35%	42,577	53.65%	33,970	42.80%	45,403	57.20%	35,360	45.02%	43,186	54.98%
4	33,118	40.04%	49,586	59.96%	30,889	37.27%	49,481	59.70%	2,508	3.03%	34,263	41.12%	49,059	58.88%	31,732	37.95%	51,873	62.05%	33,216	40.24%	49,327	59.76%
5	39,883	48.30%	42,684	51.70%	37,680	45.22%	41,494	49.80%	4,150	4.98%	40,768	49.12%	42,235	50.88%	37,828	45.75%	44,863	54.25%	40,048	48.69%	42,195	51.31%
6	37,104	65.92%	19,185	34.08%	34,123	59.86%	18,419	32.31%	4,462	7.83%	37,694	66.46%	19,022	33.54%	36,341	63.33%	21,041	36.67%	37,404	66.71%	18,664	33.29%
7	38,320	53.74%	32,989	46.26%	36,627	50.92%	32,356	44.99%	2,942	4.09%	39,588	55.12%	32,231	44.88%	37,199	52.21%	34,048	47.79%	38,754	54.72%	32,072	45.28%
8	65,025	61.36%	40,952	38.64%	61,508	57.82%	39,043	36.70%	5,820	5.47%	67,049	63.29%	38,889	36.71%	63,249	59.46%	43,123	40.54%	66,505	63.18%	38,755	36.82%
9	54,519	55.33%	44,011	44.67%	49,333	49.74%	41,920	42.26%	7,938	8.00%	55,401	56.25%	43,093	43.75%	51,312	51.55%	48,228	48.45%	55,395	56.65%	42,396	43.35%
10	39,350	58.96%	27,392	41.04%	38,394	56.84%	26,397	39.08%	2,760	4.09%	41,262	61.37%	25,976	38.63%	38,490	56.89%	29,168	43.11%	40,036	60.32%	26,332	39.68%
11	56,056	57.89%	40,775	42.11%	52,531	53.81%	40,354	41.33%	4,742	4.86%	57,594	59.17%	39,740	40.83%	53,749	54.93%	44,100	45.07%	57,143	59.18%	39,420	40.82%
12	42,397	60.25%	27,968	39.75%	38,929	54.89%	26,921	37.96%	5,069	7.15%	43,499	61.61%	27,109	38.39%	40,077	56.28%	31,138	43.72%	43,004	61.29%	27,156	38.71%
13	27,776	47.77%	30,368	52.23%	27,239	46.72%	27,772	47.63%	3,295	5.65%	29,784	50.99%	28,629	49.01%	27,797	47.49%	30,736	52.51%	27,878	48.25%	29,904	51.75%
14	29,072	31.72%	62,569	68.28%	26,130	28.28%	61,071	66.09%	5,204	5.63%	29,846	32.42%	62,211	67.58%	27,109	29.18%	65,788	70.82%	30,026	32.96%	61,073	67.04%
15	31,018	31.86%	66,347	68.14%	26,686	27.16%	65,335	66.51%	6,219	6.33%	32,257	32.99%	65,510	67.01%	28,079	28.43%	70,699	71.57%	32,103	33.18%	64,651	66.82%
16	47,483	42.93%	63,110	57.07%	41,587	37.24%	63,215	56.60%	6,877	6.16%	48,631	43.77%	62,484	56.23%	43,124	38.45%	69,029	61.55%	48,667	44.22%	61,397	55.78%
17	60,743	56.46%	46,844	43.54%	55,445	51.04%	47,231	43.48%	5,959	5.49%	62,008	57.41%	45,999	42.59%	57,061	52.21%	52,234	47.79%	62,256	58.13%	44,844	41.87%
18	64,004	56.70%	48,870	43.30%	58,397	51.18%	50,252	44.04%	5,457	4.78%	65,770	57.95%	47,727	42.05%	60,153	52.34%	54,783	47.66%	65,259	58.10%	47,070	41.90%
19	37,008	49.45%	37,828	50.55%	33,798	45.06%	36,348	48.46%	4,860	6.48%	38,172	50.96%	36,730	49.04%	35,330	46.91%	39,978	53.09%	37,854	50.67%	36,851	49.33%
20	20,070	19.64%	82,129	80.36%	16,821	16.38%	81,045	78.93%	4,820	4.69%	20,721	20.24%	81,657	79.76%	17,887	17.33%	85,300	82.67%	20,854	20.45%	81,142	79.55%
21	20,513	33.16%	41,344	66.84%	18,303	29.44%	39,821	64.06%	4,041	6.50%	21,046	33.95%	40,944	66.05%	19,442	31.15%	42,977	68.85%	20,986	34.01%	40,724	65.99%
22	37,719	42.23%	51,601	57.77%	34,018	37.80%	51,551	57.28%	4,429	4.92%	38,547	42.98%	51,139	57.02%	35,435	39.00%	55,426	61.00%	37,957	42.65%	51,038	57.35%
23	39,639	34.68%	74,651	65.32%	35,012	30.36%	74,037	64.20%	6,282	5.45%	40,907	35.62%	73,944	64.38%	36,810	31.76%	79,097	68.24%	40,552	35.52%	73,629	64.48%
24	53,359	57.70%	39,121	42.30%	49,118	52.90%	38,927	41.92%	4,812	5.18%	54,450	58.69%	38,325	41.31%	51,470	54.98%	42,148	45.02%	53,563	58.01%	38,774	41.99%
25	48,785	57.77%	35,668	42.23%	44,917	52.55%	35,804	41.89%	4,747	5.55%	49,882	58.64%	35,178	41.36%	46,640	54.30%	39,252	45.70%	48,797	58.03%	35,287	41.97%
26	52,602	66.76%	26,190	33.24%	49,380	62.20%	25,476	32.09%	4,535	5.71%	53,601	67.58%	25,710	32.42%	51,691	64.62%	28,303	35.38%	52,681	67.04%	25,896	32.96%
27	57,187	56.47%	44,075	43.53%	51,731	50.80%	44,908	44.10%	5,202	5.11%	58,350	57.37%	43,350	42.63%	54,281	52.70%	48,714	47.30%	57,244	56.65%	43,802	43.35%
28	26,284	28.00%	67,601	72.00%	22,111	23.38%	67,975	71.86%	4,502	4.76%	27,826	29.48%	66,568	70.52%	23,560	24.74%	71,686	75.26%	26,320	28.06%	67,464	71.94%
29	59,627	73.48%	21,520	26.52%	55,203	67.66%	21,536	26.40%	4,846	5.94%	60,461	74.26%	20,956	25.74%	58,447	71.21%	23,625	28.79%	59,343	73.36%	21,555	26.64%
30	57,591	67.65%	27,546	32.35%	53,526	62.51%	27,017	31.55%	5,086	5.94%	58,645	68.53%	26,930	31.47%	56,134	64.52%	30,875	35.48%	57,599	67.79%	27,373	32.21%
31	71,069	68.70%	32,385	31.30%	63,646	61.32%	33,718	32.49%	6,426	6.19%	71,055	68.60%	32,524	31.40%	66,609	63.78%	37,834	36.22%	70,929	68.86%	32,078	31.14%
32	26,751	32.15%	56,465	67.85%	22,669	27.08%	55,767	66.62%	5,270	6.30%	26,654	31.99%	56,672	68.01%	24,361	29.03%	59,542	70.97%	26,903	32.46%	55,969	67.54%
33	61,848	70.49%	25,891	29.51%	57,362	64.90%	25,638	29.01%	5,391	6.10%	62,742	71.21%	25,371	28.79%	59,630	67.62%	28,551	32.38%	61,866	70.47%	25,920	29.53%
34	66,216	71.79%	26,024	28.21%	61,163	65.68%	25,604	27.50%	6,352	6.82%	67,070	72.29%	25,705	27.71%	63,560	68.31%	29,482	31.69%	66,745	72.31%	25,556	27.69%
35	62,329	68.33%	28,882	31.67%	58,176	63.24%	28,664	31.16%	5,149	5.60%	62,926	68.75%	28,598	31.25%	60,443	65.60%	31,692	34.40%	62,225	68.42%	28,716	31.58%
36	59,440	63.28%	34,490	36.72%	54,267	57.45%	33,714	35.69%	6,485	6.86%	60,228	63.90%	34,025	36.10%	56,722	59.93%	37,919	40.07%	59,710	63.65%	34,099	36.35%
37	22,137	28.00%	56,937	72.00%	18,218	22.88%	56,280	70.68%	5,132	6.44%	22,952	28.92%	56,419	71.08%	19,272	24.23%	60,250	75.77%	21,488	27.15%	57,655	72.85%
38	19,046	23.42%	62,295	76.58%	16,707	20.44%	60,343	73.81%	4,705	5.75%	19,330	23.68%	62,287	76.32%	17,595	21.54%	64,073	78.46%	19,131	23.42%	62,554	76.58%
39	62,856	62.78%	37,272	37.22%	55,321	54.93%	40,211	39.93%	5,176	5.14%	64,519	64.26%	35,883	35.74%	56,674	56.24%	44,091	43.76%	60,829	61.07%	38,770	38.93%
40	20,826	28.91%	51,219	71.09%	18,020	24.87%	50,198	69.29%	4,230	5.84%	21,236	29.39%	51,026	70.61%	18,939	26.17%	53,425	73.83%	20,541	28.47%	51,615	71.53%
41	51,662	53.77%	44,416	46.23%	46,443	48.08%	44,549	46.12%	5,599	5.80%	52,208	54.18%	44,145	45.82%	47,703	49.53%	48,604	50.47%	51,408	53.50%	44,681	46.50%
42	60,735	72.03%	23,579	27.97%	55,908	65.80%	23,670	27.86%	5,394	6.35%	60,987	72.07%	23,636	27.93%	57,544	67.98%	27,106	32.02%	60,018	71.46%	23,968	28.54%
43	56,375	66.59%	28,287	33.41%	52,522	61.46%	28,033	32.80%	4,902	5.74%	56,934	66.94%	28,119	33.06%	54,084	63.24%	31,442	36.76%	55,893	66.35%	28,347	33.65%
44	58,018	69.73%	25,188	30.27%	53,995	64.30%	25,286	30.11%	4,698	5.59%	58,581	70.01%	25,091	29.99%	55,788	66.47%	28,147	33.53%	57,409	69.27%	25,465	30.73%
45	60,093	67.94%	28,354	32.06%	55,372	62.12%	27,135	30.44%	6,633	7.44%	60,790	69.10%	27,183	30.90%	57,923	64.59%	31,757	35.41%	59,947	67.83%	28,429	32.17%
46	56,585	72.55%	21,406	27.45%	52,489	66.95%	21,155	26.99%	4,751	6.06%	56,899	72.76%	21,306	27.24%	53,425	68.14%	24,977	31.86%	55,582	71.56%	22,090	28.44%
47	57,694	69.09%	25,809	30.91%	54,008	64.32%	24,824	29.56%	5,136	6.12%	59,068	70.16%	25,122	29.84%	55,201	66.00%	28,432	34.00%	56,520	68.05%	26,539	31.95%
48	59,942	62.32%	36,237	37.68%	55,555	57.40%	35,868	37.06%	5,360	5.54%	60,740	62.98%	35,699	37.02%	56,502	58.51%	40,067	41.49%	59,741	62.24%	36,249	37.76%
49	43,084	41.42%	60,931	58.58%	38,666	36.95%	58,964	56.34%	7,022	6.71%	45,396	43.50%	58,972	56.50%	39,799	38.10%	64,659	61.90%	42,956	41.46%	60,645	58.54%
50	58,674	65.46%	30,953	34.54%	56,141	61.96%	28,963	31.96%	5,511	6.08%	59,025	65.64%	30,897	34.36%	55,367	61.44%	34,742	38.56%	57,780	64.69%	31,539	35.31%
Totals:	**2,350,800**	**53.54%**	**2,040,100**	**46.46%**	**2,156,688**	**48.77%**	**2,013,586**	**45.53%**	**252,225**	**5.70%**	**2,400,169**	**54.44%**	**2,008,351**	**45.56%**	**2,231,049**	**50.31%**	**2,203,187**	**49.69%**	**2,358,465**	**53.88%**	**2,018,808**	**46.12%**

District plan definition file: 'Senate 18 USSupCt.asc', modified 02/14/2018 12:28:09 PM

Printed 02/15/2018 {rptS09|dc2016GE|re2.1}

Data Source: North Carolina State Board of Elections. Votes that could not be associated with a specific precinct were excluded. Reported statewide totals may therefore be marginally lower than official contest results.

Senate 18 USSupCt: County - District

County	District	Total County Pop	Total District Pop	County Pop in District	Percent of County Pop in District	Percent of District Pop in County
Alamance	24	151,131	197,106	151,131	100.00%	76.67%
Alexander	42	37,198	191,556	37,198	100.00%	19.42%
Alleghany	45	11,155	198,833	11,155	100.00%	5.61%
Anson	25	26,948	197,991	26,948	100.00%	13.61%
Ashe	45	27,281	198,833	27,281	100.00%	13.72%
Avery	46	17,797	191,738	17,797	100.00%	9.28%
Beaufort	3	47,759	182,039	47,759	100.00%	26.24%
Bertie	3	21,282	182,039	21,282	100.00%	11.69%
Bladen	8	35,190	200,133	35,190	100.00%	17.58%
Brunswick	8	107,431	200,133	107,431	100.00%	53.68%
Buncombe	48	238,318	184,866	45,036	18.90%	24.36%
	49	238,318	193,282	193,282	81.10%	100.00%
Burke	46	90,912	191,738	90,912	100.00%	47.41%
Cabarrus	36	178,011	189,509	178,011	100.00%	93.93%
Caldwell	46	83,029	191,738	83,029	100.00%	43.30%
Camden	1	9,980	196,665	9,980	100.00%	5.07%
Carteret	2	66,469	183,118	66,469	100.00%	36.30%
Caswell	30	23,719	198,458	23,719	100.00%	11.95%
Catawba	42	154,358	191,556	154,358	100.00%	80.58%
Chatham	23	63,505	197,306	63,505	100.00%	32.19%
Cherokee	50	27,444	194,102	27,444	100.00%	14.14%
Chowan	1	14,793	196,665	14,793	100.00%	7.52%
Clay	50	10,587	194,102	10,587	100.00%	5.45%
Cleveland	44	98,078	185,394	98,078	100.00%	52.90%
Columbus	13	58,098	192,266	58,098	100.00%	30.22%
Craven	2	103,505	183,118	103,505	100.00%	56.52%
Cumberland	19	319,431	182,869	182,869	57.25%	100.00%
	21	319,431	183,514	136,562	42.75%	74.42%
Currituck	1	23,547	196,665	23,547	100.00%	11.97%
Dare	1	33,920	196,665	33,920	100.00%	17.25%
Davidson	29	162,878	190,676	162,878	100.00%	85.42%
Davie	31	41,240	197,532	41,240	100.00%	20.88%
Duplin	10	58,505	183,566	58,505	100.00%	31.87%
Durham	20	267,587	184,237	184,237	68.85%	100.00%
	22	267,587	182,730	83,350	31.15%	45.61%
Edgecombe	4	56,552	192,477	56,552	100.00%	29.38%
Forsyth	31	350,670	197,532	156,292	44.57%	79.12%
	32	350,670	194,378	194,378	55.43%	100.00%
Franklin	18	60,619	192,915	60,619	100.00%	31.42%
Gaston	43	206,086	197,035	197,035	95.61%	100.00%
	44	206,086	185,394	9,051	4.39%	4.88%
Gates	1	12,197	196,665	12,197	100.00%	6.20%
Graham	50	8,861	194,102	8,861	100.00%	4.57%
Granville	22	59,916	182,730	59,916	100.00%	32.79%
Greene	5	21,362	189,510	21,362	100.00%	11.27%
Guilford	24	488,406	197,106	45,975	9.41%	23.33%
	26	488,406	196,115	54,363	11.13%	27.72%
	27	488,406	189,954	189,954	38.89%	100.00%

Senate 18 USSupCt: County - District

County	District	Total County Pop	Total District Pop	County Pop in District	Percent of County Pop in District	Percent of District Pop in County
Guilford	28	488,406	198,114	198,114	40.56%	100.00%
Halifax	4	54,691	192,477	54,691	100.00%	28.41%
Harnett	12	114,678	182,438	114,678	100.00%	62.86%
Haywood	50	59,036	194,102	59,036	100.00%	30.41%
Henderson	48	106,740	184,866	106,740	100.00%	57.74%
Hertford	1	24,669	196,665	24,669	100.00%	12.54%
Hoke	21	46,952	183,514	46,952	100.00%	25.58%
Hyde	1	5,810	196,665	5,810	100.00%	2.95%
Iredell	34	159,437	197,843	159,437	100.00%	80.59%
Jackson	50	40,271	194,102	40,271	100.00%	20.75%
Johnston	10	168,878	183,566	61,630	36.49%	33.57%
	11	168,878	193,194	97,354	57.65%	50.39%
	12	168,878	182,438	9,894	5.86%	5.42%
Jones	6	10,153	187,925	10,153	100.00%	5.40%
Lee	12	57,866	182,438	57,866	100.00%	31.72%
Lenoir	7	59,495	182,118	59,495	100.00%	32.67%
Lincoln	44	78,265	185,394	78,265	100.00%	42.22%
Macon	50	33,922	194,102	33,922	100.00%	17.48%
Madison	47	20,764	187,477	20,764	100.00%	11.08%
Martin	3	24,505	182,039	24,505	100.00%	13.46%
McDowell	47	44,996	187,477	44,996	100.00%	24.00%
Mecklenburg	37	919,628	185,257	185,257	20.14%	100.00%
	38	919,628	182,674	182,674	19.86%	100.00%
	39	919,628	184,099	184,099	20.02%	100.00%
	40	919,628	183,426	183,426	19.95%	100.00%
	41	919,628	184,172	184,172	20.03%	100.00%
Mitchell	47	15,579	187,477	15,579	100.00%	8.31%
Montgomery	29	27,798	190,676	27,798	100.00%	14.58%
Moore	25	88,247	197,991	88,247	100.00%	44.57%
Nash	11	95,840	193,194	95,840	100.00%	49.61%
New Hanover	8	202,667	200,133	5,295	2.61%	2.65%
	9	202,667	197,372	197,372	97.39%	100.00%
Northampton	3	22,099	182,039	22,099	100.00%	12.14%
Onslow	6	177,772	187,925	177,772	100.00%	94.60%
Orange	23	133,801	197,306	133,801	100.00%	67.81%
Pamlico	2	13,144	183,118	13,144	100.00%	7.18%
Pasquotank	1	40,661	196,665	40,661	100.00%	20.68%
Pender	8	52,217	200,133	52,217	100.00%	26.09%
Perquimans	1	13,453	196,665	13,453	100.00%	6.84%
Person	22	39,464	182,730	39,464	100.00%	21.60%
Pitt	5	168,148	189,510	168,148	100.00%	88.73%
Polk	47	20,510	187,477	20,510	100.00%	10.94%
Randolph	26	141,752	196,115	141,752	100.00%	72.28%
Richmond	25	46,639	197,991	46,639	100.00%	23.56%
Robeson	13	134,168	192,266	134,168	100.00%	69.78%
Rockingham	30	93,643	198,458	93,643	100.00%	47.19%
Rowan	33	138,428	199,013	138,428	100.00%	69.56%
Rutherford	47	67,810	187,477	67,810	100.00%	36.17%
Sampson	10	63,431	183,566	63,431	100.00%	34.55%

District plan definition file: 'Senate 18 USSupCt.asc', modified 02/14/2018 12:28:09 PM

Data Source: 2010 Census Redistricting Data (Public Law 94-171) Summary File - North Carolina

Senate 18 USSupCt: County - District

County	District	Total County Pop	Total District Pop	County Pop in District	Percent of County Pop in District	Percent of District Pop in County
Scotland	25	36,157	197,991	36,157	100.00%	18.26%
Stanly	33	60,585	199,013	60,585	100.00%	30.44%
Stokes	30	47,401	198,458	47,401	100.00%	23.88%
Surry	30	73,673	198,458	33,695	45.74%	16.98%
	45	73,673	198,833	39,978	54.26%	20.11%
Swain	50	13,981	194,102	13,981	100.00%	7.20%
Transylvania	48	33,090	184,866	33,090	100.00%	17.90%
Tyrrell	1	4,407	196,665	4,407	100.00%	2.24%
Union	35	201,292	189,794	189,794	94.29%	100.00%
	36	201,292	189,509	11,498	5.71%	6.07%
Vance	3	45,422	182,039	45,422	100.00%	24.95%
Wake	14	900,993	194,087	194,087	21.54%	100.00%
	15	900,993	195,003	195,003	21.64%	100.00%
	16	900,993	197,303	197,303	21.90%	100.00%
	17	900,993	182,304	182,304	20.23%	100.00%
	18	900,993	192,915	132,296	14.68%	68.58%
Warren	3	20,972	182,039	20,972	100.00%	11.52%
Washington	1	13,228	196,665	13,228	100.00%	6.73%
Watauga	45	51,079	198,833	51,079	100.00%	25.69%
Wayne	7	122,623	182,118	122,623	100.00%	67.33%
Wilkes	45	69,340	198,833	69,340	100.00%	34.87%
Wilson	4	81,234	192,477	81,234	100.00%	42.20%
Yadkin	34	38,406	197,843	38,406	100.00%	19.41%
Yancey	47	17,818	187,477	17,818	100.00%	9.50%
			Total:	**9,535,483**		

Senate 18 USSupCt: Municipality - District

Municipality	District	Total Muni Pop	Total District Pop	Muni Pop in District	Percent of Muni Pop in District	Percent of District Pop in Muni
Aberdeen	25	6,350	197,991	6,350	100.00%	3.21%
Ahoskie	1	5,039	196,665	5,039	100.00%	2.56%
Alamance	24	951	197,106	951	100.00%	0.48%
Albemarle	33	15,903	199,013	15,903	100.00%	7.99%
Alliance	2	776	183,118	776	100.00%	0.42%
Andrews	50	1,781	194,102	1,781	100.00%	0.92%
Angier (Harnett)	12	4,247	182,438	4,247	100.00%	2.33%
Angier (Wake)	17	103	182,304	103	100.00%	0.06%
Ansonville	25	631	197,991	631	100.00%	0.32%
Apex	16	37,476	197,303	230	0.61%	0.12%
	17	37,476	182,304	37,246	99.39%	20.43%
Arapahoe	2	556	183,118	556	100.00%	0.30%
Archdale (Guilford)	26	333	196,115	116	34.83%	0.06%
	27	333	189,954	217	65.17%	0.11%
Archdale (Randolph)	26	11,082	196,115	11,082	100.00%	5.65%
Archer Lodge	11	4,292	193,194	4,292	100.00%	2.22%
Asheboro	26	25,012	196,115	25,012	100.00%	12.75%
Asheville	48	83,393	184,866	12,335	14.79%	6.67%
	49	83,393	193,282	71,058	85.21%	36.76%
Askewville	3	241	182,039	241	100.00%	0.13%
Atkinson	8	299	200,133	299	100.00%	0.15%
Atlantic Beach	2	1,495	183,118	1,495	100.00%	0.82%
Aulander	3	895	182,039	895	100.00%	0.49%
Aurora	3	520	182,039	520	100.00%	0.29%
Autryville	10	196	183,566	196	100.00%	0.11%
Ayden	5	4,932	189,510	4,932	100.00%	2.60%
Badin	33	1,974	199,013	1,974	100.00%	0.99%
Bailey	11	569	193,194	569	100.00%	0.29%
Bakersville	47	464	187,477	464	100.00%	0.25%
Bald Head Island	8	158	200,133	158	100.00%	0.08%
Banner Elk	46	1,028	191,738	1,028	100.00%	0.54%
Bath	3	249	182,039	249	100.00%	0.14%
Bayboro	2	1,263	183,118	1,263	100.00%	0.69%
Bear Grass	3	73	182,039	73	100.00%	0.04%
Beaufort	2	4,039	183,118	4,039	100.00%	2.21%
Beech Mountain (Avery)	46	24	191,738	24	100.00%	0.01%
Beech Mountain (Watauga)	45	296	198,833	296	100.00%	0.15%
Belhaven	3	1,688	182,039	1,688	100.00%	0.93%
Belmont	43	10,076	197,035	10,076	100.00%	5.11%
Belville	8	1,936	200,133	1,936	100.00%	0.97%
Belwood	44	950	185,394	950	100.00%	0.51%
Benson (Harnett)	12	0	182,438	0	0.00%	0.00%
Benson (Johnston)	12	3,311	182,438	3,311	100.00%	1.81%
Bermuda Run	31	1,725	197,532	1,725	100.00%	0.87%
Bessemer City	43	5,340	197,035	5,340	100.00%	2.71%
Bethania	31	328	197,532	0	0.00%	0.00%
	32	328	194,378	328	100.00%	0.17%

District plan definition file: 'Senate 18 USSupCt.asc', modified 02/14/2018 12:28:09 PM

Municipalities derive from the Census Bureau's 2010 Redistricting Data (P.L. 94-171) Shapefiles. Population figures are based on the associated Summary File.

Note that for the purposes of this report, portions of municipalities in different counties are treated separately.

Senate 18 USSupCt: Municipality - District

Municipality	District	Total Muni Pop	Total District Pop	Muni Pop in District	Percent of Muni Pop in District	Percent of District Pop in Muni
Bethel	5	1,577	189,510	1,577	100.00%	0.83%
Beulaville	10	1,296	183,566	1,296	100.00%	0.71%
Biltmore Forest	48	1,343	184,866	0	0.00%	0.00%
	49	1,343	193,282	1,343	100.00%	0.69%
Biscoe	29	1,700	190,676	1,700	100.00%	0.89%
Black Creek	4	769	192,477	769	100.00%	0.40%
Black Mountain	49	7,848	193,282	7,848	100.00%	4.06%
Bladenboro	8	1,750	200,133	1,750	100.00%	0.87%
Blowing Rock (Caldwell)	46	49	191,738	49	100.00%	0.03%
Blowing Rock (Watauga)	45	1,192	198,833	1,192	100.00%	0.60%
Boardman	13	157	192,266	157	100.00%	0.08%
Bogue	2	684	183,118	684	100.00%	0.37%
Boiling Spring Lakes	8	5,372	200,133	5,372	100.00%	2.68%
Boiling Springs	44	4,647	185,394	4,647	100.00%	2.51%
Bolivia	8	143	200,133	143	100.00%	0.07%
Bolton	13	691	192,266	691	100.00%	0.36%
Boone	45	17,122	198,833	17,122	100.00%	8.61%
Boonville	34	1,222	197,843	1,222	100.00%	0.62%
Bostic	47	386	187,477	386	100.00%	0.21%
Brevard	48	7,609	184,866	7,609	100.00%	4.12%
Bridgeton	2	454	183,118	454	100.00%	0.25%
Broadway (Harnett)	12	25	182,438	25	100.00%	0.01%
Broadway (Lee)	12	1,204	182,438	1,204	100.00%	0.66%
Brookford	42	382	191,556	382	100.00%	0.20%
Brunswick	13	1,119	192,266	1,119	100.00%	0.58%
Bryson City	50	1,424	194,102	1,424	100.00%	0.73%
Bunn	18	344	192,915	344	100.00%	0.18%
Burgaw	8	3,872	200,133	3,872	100.00%	1.93%
Burlington (Alamance)	24	49,308	197,106	49,308	100.00%	25.02%
Burlington (Guilford)	24	655	197,106	655	100.00%	0.33%
Burnsville	47	1,693	187,477	1,693	100.00%	0.90%
Butner	22	7,591	182,730	7,591	100.00%	4.15%
Cajah's Mountain	46	2,823	191,738	2,823	100.00%	1.47%
Calabash	8	1,786	200,133	1,786	100.00%	0.89%
Calypso	10	538	183,566	538	100.00%	0.29%
Cameron	25	285	197,991	285	100.00%	0.14%
Candor	29	840	190,676	840	100.00%	0.44%
Canton	50	4,227	194,102	4,227	100.00%	2.18%
Cape Carteret	2	1,917	183,118	1,917	100.00%	1.05%
Carolina Beach	9	5,706	197,372	5,706	100.00%	2.89%
Carolina Shores	8	3,048	200,133	3,048	100.00%	1.52%
Carrboro	23	19,582	197,306	19,582	100.00%	9.92%
Carthage	25	2,205	197,991	2,205	100.00%	1.11%
Cary (Chatham)	23	1,422	197,306	1,422	100.00%	0.72%
Cary (Wake)	15	133,812	195,003	15,939	11.91%	8.17%
	16	133,812	197,303	99,176	74.12%	50.27%
	17	133,812	182,304	18,697	13.97%	10.26%

District plan definition file: 'Senate 18 USSupCt.asc', modified 02/14/2018 12:28:09 PM

Municipalities derive from the Census Bureau's 2010 Redistricting Data (P.L. 94-171) Shapefiles. Population figures are based on the associated Summary File.

Note that for the purposes of this report, portions of municipalities in different counties are treated separately.

Printed 02/14/2018 {rptG03|dc2017HS|re2.1}

Senate 18 USSupCt: Municipality - District

Municipality	District	Total Muni Pop	Total District Pop	Muni Pop in District	Percent of Muni Pop in District	Percent of District Pop in Muni
Casar	44	297	185,394	297	100.00%	0.16%
Castalia	11	268	193,194	268	100.00%	0.14%
Caswell Beach	8	398	200,133	398	100.00%	0.20%
Catawba	42	603	191,556	603	100.00%	0.31%
Cedar Point	2	1,279	183,118	1,279	100.00%	0.70%
Cedar Rock	46	300	191,738	300	100.00%	0.16%
Centerville	18	89	192,915	89	100.00%	0.05%
Cerro Gordo	13	207	192,266	207	100.00%	0.11%
Chadbourn	13	1,856	192,266	1,856	100.00%	0.97%
Chapel Hill (Durham)	20	2,836	184,237	2,836	100.00%	1.54%
Chapel Hill (Orange)	23	54,397	197,306	54,397	100.00%	27.57%
Charlotte	37	731,424	185,257	183,353	25.07%	98.97%
	38	731,424	182,674	173,878	23.77%	95.18%
	39	731,424	184,099	138,568	18.94%	75.27%
	40	731,424	183,426	162,819	22.26%	88.77%
	41	731,424	184,172	72,806	9.95%	39.53%
Cherryville	43	5,760	197,035	5,760	100.00%	2.92%
Chimney Rock Village	47	113	187,477	113	100.00%	0.06%
China Grove	33	3,563	199,013	3,563	100.00%	1.79%
Chocowinity	3	820	182,039	820	100.00%	0.45%
Claremont	42	1,352	191,556	1,352	100.00%	0.71%
Clarkton	8	837	200,133	837	100.00%	0.42%
Clayton (Johnston)	11	16,116	193,194	16,116	100.00%	8.34%
Clayton (Wake)	14	0	194,087	0	0.00%	0.00%
Clemmons	31	18,627	197,532	18,627	100.00%	9.43%
Cleveland	33	871	199,013	871	100.00%	0.44%
Clinton	10	8,639	183,566	8,639	100.00%	4.71%
Clyde	50	1,223	194,102	1,223	100.00%	0.63%
Coats	12	2,112	182,438	2,112	100.00%	1.16%
Cofield	1	413	196,665	413	100.00%	0.21%
Colerain	3	204	182,039	204	100.00%	0.11%
Columbia	1	891	196,665	891	100.00%	0.45%
Columbus	47	999	187,477	999	100.00%	0.53%
Como	1	91	196,665	91	100.00%	0.05%
Concord	36	79,066	189,509	79,066	100.00%	41.72%
Conetoe	4	294	192,477	294	100.00%	0.15%
Connelly Springs	46	1,669	191,738	1,669	100.00%	0.87%
Conover	42	8,165	191,556	8,165	100.00%	4.26%
Conway	3	836	182,039	836	100.00%	0.46%
Cooleemee	31	960	197,532	960	100.00%	0.49%
Cornelius	41	24,866	184,172	24,866	100.00%	13.50%
Cove City	2	399	183,118	399	100.00%	0.22%
Cramerton	43	4,165	197,035	4,165	100.00%	2.11%
Creedmoor	22	4,124	182,730	4,124	100.00%	2.26%
Creswell	1	276	196,665	276	100.00%	0.14%
Crossnore	46	192	191,738	192	100.00%	0.10%
Dallas	43	4,488	197,035	4,488	100.00%	2.28%

District plan definition file: 'Senate 18 USSupCt.asc', modified 02/14/2018 12:28:09 PM

Municipalities derive from the Census Bureau's 2010 Redistricting Data (P.L. 94-171) Shapefiles. Population figures are based on the associated Summary File.

Note that for the purposes of this report, portions of municipalities in different counties are treated separately.

Senate 18 USSupCt: Municipality - District

Municipality	District	Total Muni Pop	Total District Pop	Muni Pop in District	Percent of Muni Pop in District	Percent of District Pop in Muni
Danbury	30	189	198,458	189	100.00%	0.10%
Davidson (Iredell)	34	294	197,843	294	100.00%	0.15%
Davidson (Mecklenburg)	41	10,650	184,172	10,650	100.00%	5.78%
Dellview	43	13	197,035	13	100.00%	0.01%
Denton	29	1,636	190,676	1,636	100.00%	0.86%
Dillsboro	50	232	194,102	232	100.00%	0.12%
Dobbins Heights	25	866	197,991	866	100.00%	0.44%
Dobson	45	1,586	198,833	1,586	100.00%	0.80%
Dortches	11	935	193,194	935	100.00%	0.48%
Dover	2	401	183,118	401	100.00%	0.22%
Drexel	46	1,858	191,738	1,858	100.00%	0.97%
Dublin	8	338	200,133	338	100.00%	0.17%
Duck	1	369	196,665	369	100.00%	0.19%
Dunn	12	9,263	182,438	9,263	100.00%	5.08%
Durham (Durham)	20	228,300	184,237	166,605	72.98%	90.43%
	22	228,300	182,730	61,695	27.02%	33.76%
Durham (Orange)	23	30	197,306	30	100.00%	0.02%
Durham (Wake)	16	0	197,303	0	0.00%	0.00%
Earl	44	260	185,394	260	100.00%	0.14%
East Arcadia	8	487	200,133	487	100.00%	0.24%
East Bend	34	612	197,843	612	100.00%	0.31%
East Laurinburg	25	300	197,991	300	100.00%	0.15%
East Spencer	33	1,534	199,013	1,534	100.00%	0.77%
Eastover	19	3,628	182,869	3,628	100.00%	1.98%
Eden	30	15,527	198,458	15,527	100.00%	7.82%
Edenton	1	5,004	196,665	5,004	100.00%	2.54%
Elizabeth City (Camden)	1	45	196,665	45	100.00%	0.02%
Elizabeth City (Pasquotank)	1	18,638	196,665	18,638	100.00%	9.48%
Elizabethtown	8	3,583	200,133	3,583	100.00%	1.79%
Elk Park	46	452	191,738	452	100.00%	0.24%
Elkin (Surry)	45	3,921	198,833	3,921	100.00%	1.97%
Elkin (Wilkes)	45	80	198,833	80	100.00%	0.04%
Ellenboro	47	873	187,477	873	100.00%	0.47%
Ellerbe	25	1,054	197,991	1,054	100.00%	0.53%
Elm City	4	1,298	192,477	1,298	100.00%	0.67%
Elon	24	9,419	197,106	9,419	100.00%	4.78%
Emerald Isle	2	3,655	183,118	3,655	100.00%	2.00%
Enfield	4	2,532	192,477	2,532	100.00%	1.32%
Erwin	12	4,405	182,438	4,405	100.00%	2.41%
Eureka	7	197	182,118	197	100.00%	0.11%
Everetts	3	164	182,039	164	100.00%	0.09%
Fair Bluff	13	951	192,266	951	100.00%	0.49%
Fairmont	13	2,663	192,266	2,663	100.00%	1.39%
Fairview	36	3,324	189,509	3,324	100.00%	1.75%
Faison (Duplin)	10	961	183,566	961	100.00%	0.52%
Faison (Sampson)	10	0	183,566	0	0.00%	0.00%
Faith	33	807	199,013	807	100.00%	0.41%

District plan definition file: 'Senate 18 USSupCt.asc', modified 02/14/2018 12:28:09 PM

Municipalities derive from the Census Bureau's 2010 Redistricting Data (P.L. 94-171) Shapefiles. Population figures are based on the associated Summary File.

Note that for the purposes of this report, portions of municipalities in different counties are treated separately.

Senate 18 USSupCt: Municipality - District

Municipality	District	Total Muni Pop	Total District Pop	Muni Pop in District	Percent of Muni Pop in District	Percent of District Pop in Muni
Falcon (Cumberland)	19	258	182,869	258	100.00%	0.14%
Falcon (Sampson)	10	0	183,566	0	0.00%	0.00%
Falkland	5	96	189,510	96	100.00%	0.05%
Fallston	44	607	185,394	607	100.00%	0.33%
Farmville	5	4,654	189,510	4,654	100.00%	2.46%
Fayetteville	19	200,564	182,869	85,424	42.59%	46.71%
	21	200,564	183,514	115,140	57.41%	62.74%
Flat Rock	48	3,114	184,866	3,114	100.00%	1.68%
Fletcher	48	7,187	184,866	7,187	100.00%	3.89%
Forest City	47	7,476	187,477	7,476	100.00%	3.99%
Forest Hills	50	365	194,102	365	100.00%	0.19%
Fountain	5	427	189,510	427	100.00%	0.23%
Four Oaks	10	1,921	183,566	1,921	100.00%	1.05%
Foxfire	25	902	197,991	902	100.00%	0.46%
Franklin	50	3,845	194,102	3,845	100.00%	1.98%
Franklinton	18	2,023	192,915	2,023	100.00%	1.05%
Franklinville	26	1,164	196,115	1,164	100.00%	0.59%
Fremont	7	1,255	182,118	1,255	100.00%	0.69%
Fuquay-Varina	17	17,937	182,304	17,937	100.00%	9.84%
Gamewell	46	4,051	191,738	4,051	100.00%	2.11%
Garland	10	625	183,566	625	100.00%	0.34%
Garner	15	25,745	195,003	21,922	85.15%	11.24%
	17	25,745	182,304	3,823	14.85%	2.10%
Garysburg	3	1,057	182,039	1,057	100.00%	0.58%
Gaston	3	1,152	182,039	1,152	100.00%	0.63%
Gastonia	43	71,741	197,035	71,741	100.00%	36.41%
Gatesville	1	321	196,665	321	100.00%	0.16%
Gibson	25	540	197,991	540	100.00%	0.27%
Gibsonville (Alamance)	24	3,148	197,106	3,148	100.00%	1.60%
Gibsonville (Guilford)	24	3,262	197,106	3,262	100.00%	1.65%
Glen Alpine	46	1,517	191,738	1,517	100.00%	0.79%
Godwin	19	139	182,869	139	100.00%	0.08%
Goldsboro	7	36,437	182,118	36,437	100.00%	20.01%
Goldston	23	268	197,306	268	100.00%	0.14%
Graham	24	14,153	197,106	14,153	100.00%	7.18%
Grandfather	46	25	191,738	25	100.00%	0.01%
Granite Falls	46	4,722	191,738	4,722	100.00%	2.46%
Granite Quarry	33	2,930	199,013	2,930	100.00%	1.47%
Grantsboro	2	688	183,118	688	100.00%	0.38%
Green Level	24	2,100	197,106	2,100	100.00%	1.07%
Greenevers	10	634	183,566	634	100.00%	0.35%
Greensboro	24	269,666	197,106	4,510	1.67%	2.29%
	27	269,666	189,954	67,211	24.92%	35.38%
	28	269,666	198,114	197,945	73.40%	99.91%
Greenville	5	84,554	189,510	84,554	100.00%	44.62%
Grifton (Lenoir)	7	186	182,118	186	100.00%	0.10%
Grifton (Pitt)	5	2,431	189,510	2,431	100.00%	1.28%

District plan definition file: 'Senate 18 USSupCt.asc', modified 02/14/2018 12:28:09 PM

Municipalities derive from the Census Bureau's 2010 Redistricting Data (P.L. 94-171) Shapefiles. Population figures are based on the associated Summary File.

Note that for the purposes of this report, portions of municipalities in different counties are treated separately.

Senate 18 USSupCt: Municipality - District

Municipality	District	Total Muni Pop	Total District Pop	Muni Pop in District	Percent of Muni Pop in District	Percent of District Pop in Muni
Grimesland	5	441	189,510	441	100.00%	0.23%
Grover	44	708	185,394	708	100.00%	0.38%
Halifax	4	234	192,477	234	100.00%	0.12%
Hamilton	3	408	182,039	408	100.00%	0.22%
Hamlet	25	6,495	197,991	6,495	100.00%	3.28%
Harmony	34	531	197,843	531	100.00%	0.27%
Harrells (Duplin)	10	23	183,566	23	100.00%	0.01%
Harrells (Sampson)	10	179	183,566	179	100.00%	0.10%
Harrellsville	1	106	196,665	106	100.00%	0.05%
Harrisburg	36	11,526	189,509	11,526	100.00%	6.08%
Hassell	3	84	182,039	84	100.00%	0.05%
Havelock	2	20,735	183,118	20,735	100.00%	11.32%
Haw River	24	2,298	197,106	2,298	100.00%	1.17%
Hayesville	50	311	194,102	311	100.00%	0.16%
Hemby Bridge	35	1,520	189,794	1,509	99.28%	0.80%
	36	1,520	189,509	11	0.72%	0.01%
Henderson	3	15,368	182,039	15,368	100.00%	8.44%
Hendersonville	48	13,137	184,866	13,137	100.00%	7.11%
Hertford	1	2,143	196,665	2,143	100.00%	1.09%
Hickory (Burke)	46	66	191,738	66	100.00%	0.03%
Hickory (Caldwell)	46	18	191,738	18	100.00%	0.01%
Hickory (Catawba)	42	39,926	191,556	39,926	100.00%	20.84%
High Point (Davidson)	29	5,310	190,676	5,310	100.00%	2.78%
High Point (Forsyth)	31	8	197,532	8	100.00%	0.00%
High Point (Guilford)	26	99,042	196,115	53,625	54.14%	27.34%
	27	99,042	189,954	45,417	45.86%	23.91%
High Point (Randolph)	26	11	196,115	11	100.00%	0.01%
High Shoals	43	696	197,035	696	100.00%	0.35%
Highlands (Jackson)	50	4	194,102	4	100.00%	0.00%
Highlands (Macon)	50	920	194,102	920	100.00%	0.47%
Hildebran	46	2,023	191,738	2,023	100.00%	1.06%
Hillsborough	23	6,087	197,306	6,087	100.00%	3.09%
Hobgood	4	348	192,477	348	100.00%	0.18%
Hoffman	25	588	197,991	588	100.00%	0.30%
Holden Beach	8	575	200,133	575	100.00%	0.29%
Holly Ridge	6	1,268	187,925	1,268	100.00%	0.67%
Holly Springs	17	24,661	182,304	24,661	100.00%	13.53%
Hookerton	5	409	189,510	409	100.00%	0.22%
Hope Mills	19	15,176	182,869	15,176	100.00%	8.30%
Hot Springs	47	560	187,477	560	100.00%	0.30%
Hudson	46	3,776	191,738	3,776	100.00%	1.97%
Huntersville	41	46,773	184,172	46,773	100.00%	25.40%
Indian Beach	2	112	183,118	112	100.00%	0.06%
Indian Trail	35	33,518	189,794	33,456	99.82%	17.63%
	36	33,518	189,509	62	0.18%	0.03%
Jackson	3	513	182,039	513	100.00%	0.28%
Jacksonville	6	70,145	187,925	70,145	100.00%	37.33%

District plan definition file: 'Senate 18 USSupCt.asc', modified 02/14/2018 12:28:09 PM

Municipalities derive from the Census Bureau's 2010 Redistricting Data (P.L. 94-171) Shapefiles. Population figures are based on the associated Summary File.

Note that for the purposes of this report, portions of municipalities in different counties are treated separately.

Senate 18 USSupCt: Municipality - District

Municipality	District	Total Muni Pop	Total District Pop	Muni Pop in District	Percent of Muni Pop in District	Percent of District Pop in Muni
Jamestown	26	3,382	196,115	0	0.00%	0.00%
	27	3,382	189,954	3,382	100.00%	1.78%
Jamesville	3	491	182,039	491	100.00%	0.27%
Jefferson	45	1,611	198,833	1,611	100.00%	0.81%
Jonesville	34	2,285	197,843	2,285	100.00%	1.15%
Kannapolis (Cabarrus)	36	33,194	189,509	33,194	100.00%	17.52%
Kannapolis (Rowan)	33	9,431	199,013	9,431	100.00%	4.74%
Kelford	3	251	182,039	251	100.00%	0.14%
Kenansville	10	855	183,566	855	100.00%	0.47%
Kenly (Johnston)	10	1,176	183,566	763	64.88%	0.42%
	11	1,176	193,194	413	35.12%	0.21%
Kenly (Wilson)	4	163	192,477	163	100.00%	0.08%
Kernersville (Forsyth)	31	23,071	197,532	23,067	99.98%	11.68%
	32	23,071	194,378	4	0.02%	0.00%
Kernersville (Guilford)	27	52	189,954	52	100.00%	0.03%
Kill Devil Hills	1	6,683	196,665	6,683	100.00%	3.40%
King (Forsyth)	31	619	197,532	619	100.00%	0.31%
King (Stokes)	30	6,285	198,458	6,285	100.00%	3.17%
Kings Mountain (Cleveland)	44	9,242	185,394	9,242	100.00%	4.99%
Kings Mountain (Gaston)	43	1,054	197,035	1,054	100.00%	0.53%
Kingstown	44	681	185,394	681	100.00%	0.37%
Kinston	7	21,677	182,118	21,677	100.00%	11.90%
Kittrell	3	467	182,039	467	100.00%	0.26%
Kitty Hawk	1	3,272	196,665	3,272	100.00%	1.66%
Knightdale	14	11,401	194,087	11,401	100.00%	5.87%
Kure Beach	9	2,012	197,372	2,012	100.00%	1.02%
La Grange	7	2,873	182,118	2,873	100.00%	1.58%
Lake Lure	47	1,192	187,477	1,192	100.00%	0.64%
Lake Park	35	3,422	189,794	3,422	100.00%	1.80%
Lake Santeetlah	50	45	194,102	45	100.00%	0.02%
Lake Waccamaw	13	1,480	192,266	1,480	100.00%	0.77%
Landis	33	3,109	199,013	3,109	100.00%	1.56%
Lansing	45	158	198,833	158	100.00%	0.08%
Lasker	3	122	182,039	122	100.00%	0.07%
Lattimore	44	488	185,394	488	100.00%	0.26%
Laurel Park	48	2,180	184,866	2,180	100.00%	1.18%
Laurinburg	25	15,962	197,991	15,962	100.00%	8.06%
Lawndale	44	606	185,394	606	100.00%	0.33%
Leggett	4	60	192,477	60	100.00%	0.03%
Leland	8	13,527	200,133	13,527	100.00%	6.76%
Lenoir	46	18,228	191,738	18,228	100.00%	9.51%
Lewiston Woodville	3	549	182,039	549	100.00%	0.30%
Lewisville	31	12,639	197,532	12,639	100.00%	6.40%
Lexington	29	18,931	190,676	18,931	100.00%	9.93%
Liberty	26	2,656	196,115	2,656	100.00%	1.35%
Lilesville	25	536	197,991	536	100.00%	0.27%
Lillington	12	3,194	182,438	3,194	100.00%	1.75%

District plan definition file: 'Senate 18 USSupCt.asc', modified 02/14/2018 12:28:09 PM

Municipalities derive from the Census Bureau's 2010 Redistricting Data (P.L. 94-171) Shapefiles. Population figures are based on the associated Summary File.

Note that for the purposes of this report, portions of municipalities in different counties are treated separately.

Senate 18 USSupCt: Municipality - District

Municipality	District	Total Muni Pop	Total District Pop	Muni Pop in District	Percent of Muni Pop in District	Percent of District Pop in Muni
Lincolnton	44	10,486	185,394	10,486	100.00%	5.66%
Linden	19	130	182,869	130	100.00%	0.07%
Littleton	4	674	192,477	674	100.00%	0.35%
Locust (Cabarrus)	36	215	189,509	215	100.00%	0.11%
Locust (Stanly)	33	2,715	199,013	2,715	100.00%	1.36%
Long View (Burke)	46	752	191,738	752	100.00%	0.39%
Long View (Catawba)	42	4,119	191,556	4,119	100.00%	2.15%
Louisburg	18	3,359	192,915	3,359	100.00%	1.74%
Love Valley	34	90	197,843	90	100.00%	0.05%
Lowell	43	3,526	197,035	3,526	100.00%	1.79%
Lucama	4	1,108	192,477	1,108	100.00%	0.58%
Lumber Bridge	13	94	192,266	94	100.00%	0.05%
Lumberton	13	21,542	192,266	21,542	100.00%	11.20%
Macclesfield	4	471	192,477	471	100.00%	0.24%
Macon	3	119	182,039	119	100.00%	0.07%
Madison	30	2,246	198,458	2,246	100.00%	1.13%
Maggie Valley	50	1,150	194,102	1,150	100.00%	0.59%
Magnolia	10	939	183,566	939	100.00%	0.51%
Maiden (Catawba)	42	3,308	191,556	3,308	100.00%	1.73%
Maiden (Lincoln)	44	2	185,394	2	100.00%	0.00%
Manteo	1	1,434	196,665	1,434	100.00%	0.73%
Marietta	13	175	192,266	175	100.00%	0.09%
Marion	47	7,838	187,477	7,838	100.00%	4.18%
Mars Hill	47	1,869	187,477	1,869	100.00%	1.00%
Marshall	47	872	187,477	872	100.00%	0.47%
Marshville	35	2,402	189,794	2,402	100.00%	1.27%
Marvin	35	5,579	189,794	5,579	100.00%	2.94%
Matthews	39	27,198	184,099	27,198	100.00%	14.77%
Maxton (Robeson)	13	2,230	192,266	2,230	100.00%	1.16%
Maxton (Scotland)	25	196	197,991	196	100.00%	0.10%
Mayodan	30	2,478	198,458	2,478	100.00%	1.25%
Maysville	6	1,019	187,925	1,019	100.00%	0.54%
McAdenville	43	651	197,035	651	100.00%	0.33%
McDonald	13	113	192,266	113	100.00%	0.06%
McFarlan	25	117	197,991	117	100.00%	0.06%
Mebane (Alamance)	24	9,600	197,106	9,600	100.00%	4.87%
Mebane (Orange)	23	1,793	197,306	1,793	100.00%	0.91%
Mesic	2	220	183,118	220	100.00%	0.12%
Micro	10	441	183,566	441	100.00%	0.24%
Middleburg	3	133	182,039	133	100.00%	0.07%
Middlesex	11	822	193,194	822	100.00%	0.43%
Midland (Cabarrus)	36	3,073	189,509	3,073	100.00%	1.62%
Midland (Mecklenburg)	39	0	184,099	0	0.00%	0.00%
Midway	29	4,679	190,676	4,679	100.00%	2.45%
Mills River	48	6,802	184,866	6,802	100.00%	3.68%
Milton	30	166	198,458	166	100.00%	0.08%
Mineral Springs	35	2,639	189,794	2,639	100.00%	1.39%

District plan definition file: 'Senate 18 USSupCt.asc', modified 02/14/2018 12:28:09 PM

Municipalities derive from the Census Bureau's 2010 Redistricting Data (P.L. 94-171) Shapefiles. Population figures are based on the associated Summary File.

Note that for the purposes of this report, portions of municipalities in different counties are treated separately.

Senate 18 USSupCt: Municipality - District

Municipality	District	Total Muni Pop	Total District Pop	Muni Pop in District	Percent of Muni Pop in District	Percent of District Pop in Muni
Minnesott Beach	2	440	183,118	440	100.00%	0.24%
Mint Hill (Mecklenburg)	39	22,669	184,099	14,885	65.66%	8.09%
	40	22,669	183,426	7,784	34.34%	4.24%
Mint Hill (Union)	36	53	189,509	53	100.00%	0.03%
Misenheimer	33	728	199,013	728	100.00%	0.37%
Mocksville	31	5,051	197,532	5,051	100.00%	2.56%
Momeyer	11	224	193,194	224	100.00%	0.12%
Monroe	35	32,797	189,794	32,797	100.00%	17.28%
Montreat	49	723	193,282	723	100.00%	0.37%
Mooresboro	44	311	185,394	311	100.00%	0.17%
Mooresville	34	32,711	197,843	32,711	100.00%	16.53%
Morehead City	2	8,661	183,118	8,661	100.00%	4.73%
Morganton	46	16,918	191,738	16,918	100.00%	8.82%
Morrisville (Durham)	20	0	184,237	0	0.00%	0.00%
Morrisville (Wake)	16	18,576	197,303	18,576	100.00%	9.41%
Morven	25	511	197,991	511	100.00%	0.26%
Mount Airy	30	10,388	198,458	9,838	94.71%	4.96%
	45	10,388	198,833	550	5.29%	0.28%
Mount Gilead	29	1,181	190,676	1,181	100.00%	0.62%
Mount Holly	43	13,656	197,035	11,715	85.79%	5.95%
	44	13,656	185,394	1,941	14.21%	1.05%
Mount Olive (Duplin)	10	51	183,566	51	100.00%	0.03%
Mount Olive (Wayne)	7	4,538	182,118	4,538	100.00%	2.49%
Mount Pleasant	36	1,652	189,509	1,652	100.00%	0.87%
Murfreesboro	1	2,835	196,665	2,835	100.00%	1.44%
Murphy	50	1,627	194,102	1,627	100.00%	0.84%
Nags Head	1	2,757	196,665	2,757	100.00%	1.40%
Nashville	11	5,352	193,194	5,352	100.00%	2.77%
Navassa	8	1,505	200,133	1,505	100.00%	0.75%
New Bern	2	29,524	183,118	29,524	100.00%	16.12%
New London	33	600	199,013	600	100.00%	0.30%
Newland	46	698	191,738	698	100.00%	0.36%
Newport	2	4,150	183,118	4,150	100.00%	2.27%
Newton	42	12,968	191,556	12,968	100.00%	6.77%
Newton Grove	10	569	183,566	569	100.00%	0.31%
Norlina	3	1,118	182,039	1,118	100.00%	0.61%
Norman	25	138	197,991	138	100.00%	0.07%
North Topsail Beach	6	743	187,925	743	100.00%	0.40%
North Wilkesboro	45	4,245	198,833	4,245	100.00%	2.13%
Northwest	8	735	200,133	735	100.00%	0.37%
Norwood	33	2,379	199,013	2,379	100.00%	1.20%
Oak City	3	317	182,039	317	100.00%	0.17%
Oak Island	8	6,783	200,133	6,783	100.00%	3.39%
Oak Ridge	27	6,185	189,954	6,185	100.00%	3.26%
Oakboro	33	1,859	199,013	1,859	100.00%	0.93%
Ocean Isle Beach	8	550	200,133	550	100.00%	0.27%
Old Fort	47	908	187,477	908	100.00%	0.48%

District plan definition file: 'Senate 18 USSupCt.asc', modified 02/14/2018 12:28:09 PM

Municipalities derive from the Census Bureau's 2010 Redistricting Data (P.L. 94-171) Shapefiles. Population figures are based on the associated Summary File.

Note that for the purposes of this report, portions of municipalities in different counties are treated separately.

Senate 18 USSupCt: Municipality - District

Municipality	District	Total Muni Pop	Total District Pop	Muni Pop in District	Percent of Muni Pop in District	Percent of District Pop in Muni
Oriental	2	900	183,118	900	100.00%	0.49%
Orrum	13	91	192,266	91	100.00%	0.05%
Ossipee	24	543	197,106	543	100.00%	0.28%
Oxford	22	8,461	182,730	8,461	100.00%	4.63%
Pantego	3	179	182,039	179	100.00%	0.10%
Parkton	13	436	192,266	436	100.00%	0.23%
Parmele	3	278	182,039	278	100.00%	0.15%
Patterson Springs	44	622	185,394	622	100.00%	0.34%
Peachland	25	437	197,991	437	100.00%	0.22%
Peletier	2	644	183,118	644	100.00%	0.35%
Pembroke	13	2,973	192,266	2,973	100.00%	1.55%
Pikeville	7	678	182,118	678	100.00%	0.37%
Pilot Mountain	30	1,477	198,458	1,477	100.00%	0.74%
Pine Knoll Shores	2	1,339	183,118	1,339	100.00%	0.73%
Pine Level	10	1,700	183,566	1,700	100.00%	0.93%
Pinebluff	25	1,337	197,991	1,337	100.00%	0.68%
Pinehurst	25	13,124	197,991	13,124	100.00%	6.63%
Pinetops	4	1,374	192,477	1,374	100.00%	0.71%
Pineville	39	7,479	184,099	0	0.00%	0.00%
	41	7,479	184,172	7,479	100.00%	4.06%
Pink Hill	7	552	182,118	552	100.00%	0.30%
Pittsboro	23	3,743	197,306	3,743	100.00%	1.90%
Pleasant Garden	27	4,489	189,954	4,489	100.00%	2.36%
Plymouth	1	3,878	196,665	3,878	100.00%	1.97%
Polkton	25	3,375	197,991	3,375	100.00%	1.70%
Polkville	44	545	185,394	545	100.00%	0.29%
Pollocksville	6	311	187,925	311	100.00%	0.17%
Powellsville	3	276	182,039	276	100.00%	0.15%
Princeton	10	1,194	183,566	1,194	100.00%	0.65%
Princeville	4	2,082	192,477	2,082	100.00%	1.08%
Proctorville	13	117	192,266	117	100.00%	0.06%
Raeford	21	4,611	183,514	4,611	100.00%	2.51%
Raleigh (Durham)	20	1,067	184,237	1,067	100.00%	0.58%
Raleigh (Wake)	14	402,825	194,087	137,563	34.15%	70.88%
	15	402,825	195,003	148,006	36.74%	75.90%
	16	402,825	197,303	69,134	17.16%	35.04%
	17	402,825	182,304	6	0.00%	0.00%
	18	402,825	192,915	48,116	11.94%	24.94%
Ramseur	26	1,692	196,115	1,692	100.00%	0.86%
Randleman	26	4,113	196,115	4,113	100.00%	2.10%
Ranlo	43	3,434	197,035	3,434	100.00%	1.74%
Raynham	13	72	192,266	72	100.00%	0.04%
Red Cross	33	742	199,013	742	100.00%	0.37%
Red Oak	11	3,430	193,194	3,430	100.00%	1.78%
Red Springs (Hoke)	21	0	183,514	0	0.00%	0.00%
Red Springs (Robeson)	13	3,428	192,266	3,428	100.00%	1.78%
Reidsville	30	14,520	198,458	14,520	100.00%	7.32%

District plan definition file: 'Senate 18 USSupCt.asc', modified 02/14/2018 12:28:09 PM

Municipalities derive from the Census Bureau's 2010 Redistricting Data (P.L. 94-171) Shapefiles. Population figures are based on the associated Summary File.

Note that for the purposes of this report, portions of municipalities in different counties are treated separately.

Senate 18 USSupCt: Municipality - District

Municipality	District	Total Muni Pop	Total District Pop	Muni Pop in District	Percent of Muni Pop in District	Percent of District Pop in Muni
Rennert	13	383	192,266	383	100.00%	0.20%
Rhodhiss (Burke)	46	700	191,738	700	100.00%	0.37%
Rhodhiss (Caldwell)	46	370	191,738	370	100.00%	0.19%
Rich Square	3	958	182,039	958	100.00%	0.53%
Richfield	33	613	199,013	613	100.00%	0.31%
Richlands	6	1,520	187,925	1,520	100.00%	0.81%
River Bend	2	3,119	183,118	3,119	100.00%	1.70%
Roanoke Rapids	4	15,754	192,477	15,754	100.00%	8.18%
Robbins	25	1,097	197,991	1,097	100.00%	0.55%
Robbinsville	50	620	194,102	620	100.00%	0.32%
Robersonville	3	1,488	182,039	1,488	100.00%	0.82%
Rockingham	25	9,558	197,991	9,558	100.00%	4.83%
Rockwell	33	2,108	199,013	2,108	100.00%	1.06%
Rocky Mount (Edgecombe)	4	17,524	192,477	17,524	100.00%	9.10%
Rocky Mount (Nash)	11	39,953	193,194	39,953	100.00%	20.68%
Rolesville	14	3,786	194,087	0	0.00%	0.00%
	18	3,786	192,915	3,786	100.00%	1.96%
Ronda	45	417	198,833	417	100.00%	0.21%
Roper	1	611	196,665	611	100.00%	0.31%
Rose Hill	10	1,626	183,566	1,626	100.00%	0.89%
Roseboro	10	1,191	183,566	1,191	100.00%	0.65%
Rosman	48	576	184,866	576	100.00%	0.31%
Rowland	13	1,037	192,266	1,037	100.00%	0.54%
Roxboro	22	8,362	182,730	8,362	100.00%	4.58%
Roxobel	3	240	182,039	240	100.00%	0.13%
Rural Hall	31	2,937	197,532	2,937	100.00%	1.49%
Ruth	47	440	187,477	440	100.00%	0.23%
Rutherford College	46	1,341	191,738	1,341	100.00%	0.70%
Rutherfordton	47	4,213	187,477	4,213	100.00%	2.25%
Salemburg	10	435	183,566	435	100.00%	0.24%
Salisbury	33	33,662	199,013	33,662	100.00%	16.91%
Saluda (Henderson)	48	12	184,866	12	100.00%	0.01%
Saluda (Polk)	47	701	187,477	701	100.00%	0.37%
Sandy Creek	8	260	200,133	260	100.00%	0.13%
Sandyfield	13	447	192,266	447	100.00%	0.23%
Sanford	12	28,094	182,438	28,094	100.00%	15.40%
Saratoga	4	408	192,477	408	100.00%	0.21%
Sawmills	46	5,240	191,738	5,240	100.00%	2.73%
Scotland Neck	4	2,059	192,477	2,059	100.00%	1.07%
Seaboard	3	632	182,039	632	100.00%	0.35%
Seagrove	26	228	196,115	228	100.00%	0.12%
Sedalia	24	623	197,106	623	100.00%	0.32%
Selma	10	6,073	183,566	6,073	100.00%	3.31%
Seven Devils (Avery)	46	28	191,738	28	100.00%	0.01%
Seven Devils (Watauga)	45	164	198,833	164	100.00%	0.08%
Seven Springs	7	110	182,118	110	100.00%	0.06%
Severn	3	276	182,039	276	100.00%	0.15%

District plan definition file: 'Senate 18 USSupCt.asc', modified 02/14/2018 12:28:09 PM

Municipalities derive from the Census Bureau's 2010 Redistricting Data (P.L. 94-171) Shapefiles. Population figures are based on the associated Summary File.

Note that for the purposes of this report, portions of municipalities in different counties are treated separately.

Senate 18 USSupCt: Municipality - District

Municipality	District	Total Muni Pop	Total District Pop	Muni Pop in District	Percent of Muni Pop in District	Percent of District Pop in Muni
Shallotte	8	3,675	200,133	3,675	100.00%	1.84%
Sharpsburg (Edgecombe)	4	209	192,477	209	100.00%	0.11%
Sharpsburg (Nash)	11	1,252	193,194	1,252	100.00%	0.65%
Sharpsburg (Wilson)	4	563	192,477	563	100.00%	0.29%
Shelby	44	20,323	185,394	20,323	100.00%	10.96%
Siler City	23	7,887	197,306	7,887	100.00%	4.00%
Simpson	5	416	189,510	416	100.00%	0.22%
Sims	4	282	192,477	282	100.00%	0.15%
Smithfield	10	10,966	183,566	10,966	100.00%	5.97%
Snow Hill	5	1,595	189,510	1,595	100.00%	0.84%
Southern Pines	25	12,334	197,991	12,334	100.00%	6.23%
Southern Shores	1	2,714	196,665	2,714	100.00%	1.38%
Southport	8	2,833	200,133	2,833	100.00%	1.42%
Sparta	45	1,770	198,833	1,770	100.00%	0.89%
Speed	4	80	192,477	80	100.00%	0.04%
Spencer	33	3,267	199,013	3,267	100.00%	1.64%
Spencer Mountain	43	37	197,035	37	100.00%	0.02%
Spindale	47	4,321	187,477	4,321	100.00%	2.30%
Spring Hope	11	1,320	193,194	1,320	100.00%	0.68%
Spring Lake	21	11,964	183,514	11,964	100.00%	6.52%
Spruce Pine	47	2,175	187,477	2,175	100.00%	1.16%
St. Helena	8	389	200,133	389	100.00%	0.19%
St. James	8	3,165	200,133	3,165	100.00%	1.58%
St. Pauls	13	2,035	192,266	2,035	100.00%	1.06%
Staley	26	393	196,115	393	100.00%	0.20%
Stallings (Mecklenburg)	39	399	184,099	399	100.00%	0.22%
Stallings (Union)	35	13,432	189,794	7,778	57.91%	4.10%
	36	13,432	189,509	5,654	42.09%	2.98%
Stanfield	33	1,486	199,013	1,486	100.00%	0.75%
Stanley	43	3,556	197,035	2,790	78.46%	1.42%
	44	3,556	185,394	766	21.54%	0.41%
Stantonsburg	4	784	192,477	784	100.00%	0.41%
Star	29	876	190,676	876	100.00%	0.46%
Statesville	34	24,532	197,843	24,532	100.00%	12.40%
Stedman	19	1,028	182,869	1,028	100.00%	0.56%
Stem	22	463	182,730	463	100.00%	0.25%
Stokesdale	27	5,047	189,954	5,047	100.00%	2.66%
Stoneville	30	1,056	198,458	1,056	100.00%	0.53%
Stonewall	2	281	183,118	281	100.00%	0.15%
Stovall	22	418	182,730	418	100.00%	0.23%
Sugar Mountain	46	198	191,738	198	100.00%	0.10%
Summerfield	27	10,232	189,954	10,232	100.00%	5.39%
Sunset Beach	8	3,572	200,133	3,572	100.00%	1.78%
Surf City (Onslow)	6	292	187,925	292	100.00%	0.16%
Surf City (Pender)	8	1,561	200,133	1,561	100.00%	0.78%
Swansboro	6	2,663	187,925	2,663	100.00%	1.42%
Swepsonville	24	1,154	197,106	1,154	100.00%	0.59%

District plan definition file: 'Senate 18 USSupCt.asc', modified 02/14/2018 12:28:09 PM

Municipalities derive from the Census Bureau's 2010 Redistricting Data (P.L. 94-171) Shapefiles. Population figures are based on the associated Summary File.

Note that for the purposes of this report, portions of municipalities in different counties are treated separately.

Senate 18 USSupCt: Municipality - District

Municipality	District	Total Muni Pop	Total District Pop	Muni Pop in District	Percent of Muni Pop in District	Percent of District Pop in Muni
Sylva	50	2,588	194,102	2,588	100.00%	1.33%
Tabor City	13	2,511	192,266	2,511	100.00%	1.31%
Tar Heel	8	117	200,133	117	100.00%	0.06%
Tarboro	4	11,415	192,477	11,415	100.00%	5.93%
Taylorsville	42	2,098	191,556	2,098	100.00%	1.10%
Taylortown	25	722	197,991	722	100.00%	0.36%
Teachey	10	376	183,566	376	100.00%	0.20%
Thomasville (Davidson)	29	26,493	190,676	26,493	100.00%	13.89%
Thomasville (Randolph)	26	264	196,115	264	100.00%	0.13%
Tobaccoville (Forsyth)	31	2,441	197,532	2,441	100.00%	1.24%
Tobaccoville (Stokes)	30	0	198,458	0	0.00%	0.00%
Topsail Beach	8	368	200,133	368	100.00%	0.18%
Trent Woods	2	4,155	183,118	4,155	100.00%	2.27%
Trenton	6	287	187,925	287	100.00%	0.15%
Trinity	26	6,614	196,115	6,614	100.00%	3.37%
Troutman	34	2,383	197,843	2,383	100.00%	1.20%
Troy	29	3,189	190,676	3,189	100.00%	1.67%
Tryon	47	1,646	187,477	1,646	100.00%	0.88%
Turkey	10	292	183,566	292	100.00%	0.16%
Unionville	35	5,929	189,794	5,843	98.55%	3.08%
	36	5,929	189,509	86	1.45%	0.05%
Valdese	46	4,490	191,738	4,490	100.00%	2.34%
Vanceboro	2	1,005	183,118	1,005	100.00%	0.55%
Vandemere	2	254	183,118	254	100.00%	0.14%
Varnamtown	8	541	200,133	541	100.00%	0.27%
Vass	25	720	197,991	720	100.00%	0.36%
Waco	44	321	185,394	321	100.00%	0.17%
Wade	19	556	182,869	556	100.00%	0.30%
Wadesboro	25	5,813	197,991	5,813	100.00%	2.94%
Wagram	25	840	197,991	840	100.00%	0.42%
Wake Forest (Franklin)	18	899	192,915	899	100.00%	0.47%
Wake Forest (Wake)	18	29,218	192,915	29,218	100.00%	15.15%
Walkertown	31	4,675	197,532	1,620	34.65%	0.82%
	32	4,675	194,378	3,055	65.35%	1.57%
Wallace (Duplin)	10	3,880	183,566	3,880	100.00%	2.11%
Wallace (Pender)	8	0	200,133	0	0.00%	0.00%
Wallburg	29	3,047	190,676	3,047	100.00%	1.60%
Walnut Cove	30	1,425	198,458	1,425	100.00%	0.72%
Walnut Creek	7	835	182,118	835	100.00%	0.46%
Walstonburg	5	219	189,510	219	100.00%	0.12%
Warrenton	3	862	182,039	862	100.00%	0.47%
Warsaw	10	3,054	183,566	3,054	100.00%	1.66%
Washington	3	9,744	182,039	9,744	100.00%	5.35%
Washington Park	3	451	182,039	451	100.00%	0.25%
Watha	8	190	200,133	190	100.00%	0.09%
Waxhaw	35	9,859	189,794	9,859	100.00%	5.19%
Waynesville	50	9,869	194,102	9,869	100.00%	5.08%

District plan definition file: 'Senate 18 USSupCt.asc', modified 02/14/2018 12:28:09 PM

Municipalities derive from the Census Bureau's 2010 Redistricting Data (P.L. 94-171) Shapefiles. Population figures are based on the associated Summary File.

Note that for the purposes of this report, portions of municipalities in different counties are treated separately.

Senate 18 USSupCt: Municipality - District

Municipality	District	Total Muni Pop	Total District Pop	Muni Pop in District	Percent of Muni Pop in District	Percent of District Pop in Muni
Weaverville	49	3,120	193,282	3,120	100.00%	1.61%
Webster	50	363	194,102	363	100.00%	0.19%
Weddington (Mecklenburg)	39	7	184,099	7	100.00%	0.00%
Weddington (Union)	35	9,452	189,794	9,452	100.00%	4.98%
Weldon	4	1,655	192,477	1,655	100.00%	0.86%
Wendell	14	5,845	194,087	5,845	100.00%	3.01%
Wentworth	30	2,807	198,458	2,807	100.00%	1.41%
Wesley Chapel	35	7,463	189,794	7,463	100.00%	3.93%
West Jefferson	45	1,299	198,833	1,299	100.00%	0.65%
Whispering Pines	25	2,928	197,991	2,928	100.00%	1.48%
Whitakers (Edgecombe)	4	402	192,477	402	100.00%	0.21%
Whitakers (Nash)	11	342	193,194	342	100.00%	0.18%
White Lake	8	802	200,133	802	100.00%	0.40%
Whiteville	13	5,394	192,266	5,394	100.00%	2.81%
Whitsett	24	590	197,106	590	100.00%	0.30%
Wilkesboro	45	3,413	198,833	3,413	100.00%	1.72%
Williamston	3	5,511	182,039	5,511	100.00%	3.03%
Wilmington	8	106,476	200,133	5,295	4.97%	2.65%
	9	106,476	197,372	101,181	95.03%	51.26%
Wilson	4	49,167	192,477	49,167	100.00%	25.54%
Wilson's Mills	10	2,277	183,566	2,277	100.00%	1.24%
	11	2,277	193,194	0	0.00%	0.00%
Windsor	3	3,630	182,039	3,630	100.00%	1.99%
Winfall	1	594	196,665	594	100.00%	0.30%
Wingate	35	3,491	189,794	3,491	100.00%	1.84%
Winston-Salem	31	229,617	197,532	45,882	19.98%	23.23%
	32	229,617	194,378	183,735	80.02%	94.52%
Winterville	5	9,269	189,510	9,269	100.00%	4.89%
Winton	1	769	196,665	769	100.00%	0.39%
Woodfin	49	6,123	193,282	6,123	100.00%	3.17%
Woodland	3	809	182,039	809	100.00%	0.44%
Wrightsville Beach	9	2,477	197,372	2,477	100.00%	1.25%
Yadkinville	34	2,959	197,843	2,959	100.00%	1.50%
Yanceyville	30	2,039	198,458	2,039	100.00%	1.03%
Youngsville	18	1,157	192,915	1,157	100.00%	0.60%
Zebulon (Johnston)	11	0	193,194	0	0.00%	0.00%
Zebulon (Wake)	14	4,433	194,087	4,052	91.41%	2.09%
	18	4,433	192,915	381	8.59%	0.20%
			Total:	**5,250,071**		

District plan definition file: 'Senate 18 USSupCt.asc', modified 02/14/2018 12:28:09 PM

Municipalities derive from the Census Bureau's 2010 Redistricting Data (P.L. 94-171) Shapefiles. Population figures are based on the associated Summary File.

Note that for the purposes of this report, portions of municipalities in different counties are treated separately.

Senate 18 USSupCt: Split VTD Detail

County	VTD	District	Total VTD Pop	VTD Pop in District	Percent of VTD Pop in District
Mecklenburg	223.1	38	8,790	827	9.41%
		41	8,790	7,963	90.59%
	230	37	9,345	715	7.65%
		41	9,345	8,630	92.35%
New Hanover	W03	8	2,640	1,764	66.82%
		9	2,640	876	33.18%
	W29	8	4,956	3,531	71.25%
		9	4,956	1,425	28.75%
Wake	16-09	15	4,924	3,027	61.47%
		17	4,924	1,897	38.53%

Senate 18 USSupCt: Population Deviation

District	2010 Pop	Ideal Pop	Deviation	Deviation %
1	196,665	190,710	5,955	3.12%
2	183,118	190,710	-7,592	-3.98%
3	182,039	190,710	-8,671	-4.55%
4	192,477	190,710	1,767	0.93%
5	189,510	190,710	-1,200	-0.63%
6	187,925	190,710	-2,785	-1.46%
7	182,118	190,710	-8,592	-4.51%
8	200,133	190,710	9,423	4.94%
9	197,372	190,710	6,662	3.49%
10	183,566	190,710	-7,144	-3.75%
11	193,194	190,710	2,484	1.30%
12	182,438	190,710	-8,272	-4.34%
13	192,266	190,710	1,556	0.82%
14	194,087	190,710	3,377	1.77%
15	195,003	190,710	4,293	2.25%
16	197,303	190,710	6,593	3.46%
17	182,304	190,710	-8,406	-4.41%
18	192,915	190,710	2,205	1.16%
19	182,869	190,710	-7,841	-4.11%
20	184,237	190,710	-6,473	-3.39%
21	183,514	190,710	-7,196	-3.77%
22	182,730	190,710	-7,980	-4.18%
23	197,306	190,710	6,596	3.46%
24	197,106	190,710	6,396	3.35%
25	197,991	190,710	7,281	3.82%
26	196,115	190,710	5,405	2.83%
27	189,954	190,710	-756	-0.40%
28	198,114	190,710	7,404	3.88%
29	190,676	190,710	-34	-0.02%
30	198,458	190,710	7,748	4.06%
31	197,532	190,710	6,822	3.58%
32	194,378	190,710	3,668	1.92%
33	199,013	190,710	8,303	4.35%
34	197,843	190,710	7,133	3.74%
35	189,794	190,710	-916	-0.48%
36	189,509	190,710	-1,201	-0.63%
37	185,257	190,710	-5,453	-2.86%
38	182,674	190,710	-8,036	-4.21%
39	184,099	190,710	-6,611	-3.47%
40	183,426	190,710	-7,284	-3.82%
41	184,172	190,710	-6,538	-3.43%
42	191,556	190,710	846	0.44%
43	197,035	190,710	6,325	3.32%
44	185,394	190,710	-5,316	-2.79%
45	198,833	190,710	8,123	4.26%
46	191,738	190,710	1,028	0.54%
47	187,477	190,710	-3,233	-1.70%
48	184,866	190,710	-5,844	-3.06%
49	193,282	190,710	2,572	1.35%
50	194,102	190,710	3,392	1.78%
Total:	**9,535,483**			

Senate 18 USSupCt: Population 2010, US Senate 2010, President 2012

	2010 Census		US Senate 2010: Marshall-Burr-Beitler								US President 2012: Obama-Romney-Johnson							
District	Total Pop	18+ Pop	Dem	Dem %	Rep	Rep %	Lib	Lib %	Write-In	Write-In %	Dem	Dem %	Rep	Rep %	Lib	Lib %	Write-In	Write-In %
1	196,665	153,426	25,606	43.60%	31,904	54.33%	1,196	2.04%	19	0.03%	45,482	48.87%	46,490	49.95%	950	1.02%	150	0.16%
2	183,118	143,986	17,393	31.26%	37,109	66.70%	1,070	1.92%	63	0.11%	31,516	35.91%	55,323	63.03%	761	0.87%	168	0.19%
3	182,039	141,242	31,118	52.62%	27,064	45.76%	926	1.57%	30	0.05%	50,170	56.97%	37,383	42.45%	406	0.46%	104	0.12%
4	192,477	145,928	32,883	57.59%	23,457	41.08%	750	1.31%	10	0.02%	56,149	61.10%	35,208	38.32%	433	0.47%	100	0.11%
5	189,510	146,760	22,397	47.49%	24,190	51.29%	556	1.18%	20	0.04%	45,546	52.42%	40,573	46.70%	648	0.75%	117	0.13%
6	187,925	140,779	10,015	33.20%	19,362	64.19%	769	2.55%	16	0.05%	20,842	36.78%	35,080	61.91%	588	1.04%	155	0.27%
7	182,118	137,302	20,490	42.11%	27,572	56.66%	583	1.20%	14	0.03%	37,221	46.96%	41,578	52.46%	434	0.55%	22	0.03%
8	200,133	158,646	26,597	38.48%	41,161	59.54%	1,344	1.94%	25	0.04%	42,274	42.05%	57,243	56.94%	821	0.82%	202	0.20%
9	197,372	158,279	23,736	38.00%	37,303	59.72%	1,394	2.23%	32	0.05%	46,065	45.68%	53,212	52.77%	1,246	1.24%	312	0.31%
10	183,566	136,365	18,810	40.24%	27,283	58.36%	647	1.38%	10	0.02%	29,823	41.92%	40,745	57.27%	468	0.66%	107	0.15%
11	193,194	141,728	23,256	39.26%	34,955	59.02%	994	1.68%	24	0.04%	41,040	42.70%	54,070	56.26%	783	0.81%	221	0.23%
12	182,438	133,366	16,935	38.82%	25,854	59.27%	817	1.87%	16	0.04%	29,243	40.66%	41,830	58.16%	695	0.97%	157	0.22%
13	192,266	142,807	19,514	49.67%	19,146	48.73%	605	1.54%	25	0.06%	36,038	53.66%	30,451	45.34%	520	0.77%	156	0.23%
14	194,087	140,836	31,356	61.63%	18,506	36.38%	980	1.93%	33	0.06%	64,173	68.04%	29,080	30.83%	911	0.97%	153	0.16%
15	195,003	155,372	33,921	61.74%	19,809	36.05%	1,188	2.16%	28	0.05%	66,963	66.58%	31,880	31.70%	1,554	1.55%	183	0.18%
16	197,303	146,752	27,789	46.71%	29,992	50.41%	1,690	2.84%	24	0.04%	59,269	54.76%	47,171	43.58%	1,575	1.46%	225	0.21%
17	182,304	127,938	22,007	36.88%	36,146	60.58%	1,492	2.50%	20	0.03%	43,729	42.94%	56,687	55.66%	1,280	1.26%	153	0.15%
18	192,915	141,239	26,298	38.31%	40,810	59.45%	1,499	2.18%	41	0.06%	46,564	42.61%	61,381	56.17%	1,119	1.02%	212	0.19%
19	182,869	134,931	20,124	45.71%	23,091	52.45%	789	1.79%	20	0.05%	40,631	51.58%	37,398	47.47%	599	0.76%	147	0.19%
20	184,237	142,941	40,914	76.58%	11,670	21.84%	815	1.53%	26	0.05%	79,586	79.30%	19,709	19.64%	942	0.94%	125	0.12%
21	183,514	131,726	21,218	63.51%	11,702	35.03%	468	1.40%	20	0.06%	45,237	68.59%	20,087	30.46%	495	0.75%	136	0.21%
22	182,730	141,258	29,403	54.21%	23,800	43.88%	1,018	1.88%	15	0.03%	53,654	58.60%	36,961	40.37%	774	0.85%	168	0.18%
23	197,306	155,496	43,402	61.53%	25,502	36.15%	1,599	2.27%	35	0.05%	72,262	64.41%	38,204	34.05%	1,386	1.24%	339	0.30%
24	197,106	150,850	21,069	37.74%	33,407	59.84%	1,323	2.37%	30	0.05%	39,885	42.81%	52,249	56.09%	828	0.89%	195	0.21%
25	197,991	152,423	24,146	43.32%	30,550	54.81%	1,018	1.83%	23	0.04%	41,643	45.66%	48,824	53.53%	631	0.69%	110	0.12%
26	196,115	147,126	12,742	30.20%	28,243	66.95%	1,165	2.76%	36	0.09%	30,042	36.90%	50,505	62.03%	749	0.92%	124	0.15%
27	189,954	144,363	21,051	35.46%	37,117	62.53%	1,163	1.96%	32	0.05%	44,943	43.15%	58,053	55.74%	901	0.87%	257	0.25%
28	198,114	154,310	32,371	62.10%	18,839	36.14%	874	1.68%	47	0.09%	74,620	72.63%	27,046	26.32%	842	0.82%	238	0.23%
29	190,676	145,058	14,509	29.44%	33,627	68.24%	1,119	2.27%	20	0.04%	25,330	30.83%	55,787	67.90%	876	1.07%	173	0.21%
30	198,458	154,651	18,011	32.71%	35,585	64.63%	1,442	2.62%	24	0.04%	32,115	36.33%	55,203	62.45%	866	0.98%	208	0.24%
31	197,532	150,121	18,305	27.87%	46,061	70.13%	1,292	1.97%	21	0.03%	36,109	34.00%	68,971	64.95%	1,068	1.01%	49	0.05%
32	194,378	146,637	26,071	60.42%	16,353	37.90%	705	1.63%	18	0.04%	61,949	70.29%	25,484	28.92%	700	0.79%	0	0.00%
33	199,013	152,338	17,207	31.47%	36,147	66.12%	1,285	2.35%	32	0.06%	31,078	34.17%	58,644	64.47%	953	1.05%	284	0.31%
34	197,843	148,320	15,298	28.04%	37,834	69.35%	1,397	2.56%	26	0.05%	30,033	32.23%	61,877	66.41%	978	1.05%	290	0.31%
35	189,794	132,039	13,415	29.02%	31,743	68.68%	1,034	2.24%	30	0.06%	30,954	35.05%	56,278	63.72%	854	0.97%	228	0.26%
36	189,509	137,603	16,691	32.42%	33,671	65.41%	1,115	2.17%	0	0.00%	34,337	38.31%	54,340	60.63%	939	1.05%	14	0.02%
37	185,257	143,412	25,673	70.58%	9,978	27.43%	703	1.93%	20	0.05%	62,709	76.14%	18,651	22.65%	794	0.96%	207	0.25%
38	182,674	134,933	28,643	71.61%	10,769	26.93%	569	1.42%	15	0.04%	65,195	76.92%	18,683	22.04%	666	0.79%	214	0.25%
39	184,099	138,352	20,085	31.61%	42,253	66.50%	1,164	1.83%	32	0.05%	40,182	38.03%	64,289	60.85%	942	0.89%	235	0.22%
40	183,426	134,379	25,370	64.51%	13,288	33.79%	638	1.62%	30	0.08%	55,925	72.56%	20,350	26.40%	622	0.81%	178	0.23%
41	184,172	135,214	17,773	38.46%	27,479	59.46%	943	2.04%	18	0.04%	43,121	46.53%	48,482	52.31%	868	0.94%	205	0.22%
42	191,556	146,308	16,533	30.70%	35,956	66.76%	1,337	2.48%	33	0.06%	28,675	33.04%	56,787	65.43%	1,033	1.19%	293	0.34%
43	197,035	149,991	14,895	31.63%	31,082	66.01%	1,113	2.36%	0	0.00%	31,879	37.10%	53,179	61.89%	869	1.01%	0	0.00%
44	185,394	141,718	17,792	34.23%	33,049	63.59%	1,112	2.14%	22	0.04%	29,375	34.80%	54,018	63.99%	803	0.95%	224	0.27%
45	198,833	159,078	20,603	34.28%	37,811	62.92%	1,655	2.75%	29	0.05%	31,463	35.00%	56,629	63.00%	1,425	1.59%	366	0.41%
46	191,738	149,705	16,531	33.18%	31,940	64.11%	1,325	2.66%	23	0.05%	26,481	33.57%	51,262	64.98%	1,012	1.28%	132	0.17%
47	187,477	147,841	21,314	34.98%	38,045	62.44%	1,540	2.53%	33	0.05%	29,486	35.14%	53,113	63.30%	1,022	1.22%	282	0.34%
48	184,866	147,107	22,200	34.84%	39,941	62.68%	1,558	2.45%	21	0.03%	36,540	39.02%	55,677	59.45%	1,092	1.17%	344	0.37%
49	193,282	154,410	33,055	52.87%	27,761	44.40%	1,664	2.66%	44	0.07%	59,546	57.71%	41,650	40.36%	1,433	1.39%	560	0.54%
50	194,102	156,458	25,165	38.43%	38,165	58.28%	2,112	3.23%	38	0.06%	34,201	38.27%	53,578	59.95%	1,294	1.45%	297	0.33%
Totals:	**9,535,483**	**7,253,848**	**1,141,700**	**43.04%**	**1,454,082**	**54.82%**	**55,554**	**2.09%**	**1,263**	**0.05%**	**2,171,293**	**48.33%**	**2,267,353**	**50.47%**	**44,448**	**0.99%**	**9,519**	**0.21%**

Populations values derive from the 2010 Census Redistricting Data (Public Law 94-171) Summary File. Election results were provided by the NC State Board of Elections. Votes that could not be associated with a specific precinct were excluded. Reported statewide totals may therefore be marginally lower than official contest results.

Senate 18 USSupCt: Governor 2012, Lt Governor 2012, US Senate 2014

	Governor 2012: Dalton-McCrory-Howe								Lieutenant Governor 2012: Coleman-Forest				US Senate 2014: Tillis-Hagan-Haugh							
District	Dem	Dem %	Rep	Rep %	Lib	Lib %	Write-In	Write-In %	Dem	Dem %	Rep	Rep %	Rep	Rep %	Dem	Dem %	Lib	Lib %	Write-In	Write-In %
1	44,567	48.84%	44,051	48.28%	2,609	2.86%	20	0.02%	48,060	53.59%	41,627	46.41%	30,750	50.80%	28,027	46.30%	1,702	2.81%	48	0.08%
2	28,530	32.65%	57,217	65.47%	1,615	1.85%	26	0.03%	32,786	38.21%	53,018	61.79%	36,899	60.46%	21,609	35.41%	2,340	3.83%	182	0.30%
3	48,711	55.68%	37,737	43.14%	1,024	1.17%	10	0.01%	52,590	61.35%	33,128	38.65%	24,793	41.50%	32,737	54.80%	2,084	3.49%	128	0.21%
4	54,777	59.84%	35,877	39.20%	869	0.95%	10	0.01%	57,424	63.60%	32,867	36.40%	22,999	38.20%	35,596	59.12%	1,565	2.60%	45	0.07%
5	42,553	49.27%	42,332	49.02%	1,463	1.69%	16	0.02%	46,467	54.65%	38,559	45.35%	24,088	47.07%	25,389	49.62%	1,612	3.15%	81	0.16%
6	18,744	33.55%	35,659	63.82%	1,459	2.61%	13	0.02%	22,010	40.37%	32,513	59.63%	21,858	61.65%	11,859	33.45%	1,681	4.74%	59	0.17%
7	35,570	45.13%	42,240	53.59%	988	1.25%	24	0.03%	38,551	49.66%	39,078	50.34%	26,667	51.80%	23,095	44.86%	1,663	3.23%	55	0.11%
8	37,873	38.02%	59,764	59.99%	1,972	1.98%	15	0.02%	44,067	45.14%	53,565	54.86%	37,130	53.02%	28,989	41.40%	3,786	5.41%	125	0.18%
9	39,195	39.52%	56,871	57.34%	3,086	3.11%	30	0.03%	45,150	46.86%	51,202	53.14%	31,405	48.37%	30,133	46.41%	3,278	5.05%	109	0.17%
10	28,848	40.68%	41,165	58.06%	879	1.24%	14	0.02%	31,760	45.62%	37,856	54.38%	25,555	55.54%	18,517	40.24%	1,855	4.03%	85	0.18%
11	38,275	39.95%	55,989	58.43%	1,536	1.60%	16	0.02%	42,124	44.69%	52,143	55.31%	35,971	54.98%	27,183	41.55%	2,180	3.33%	88	0.13%
12	27,109	37.87%	43,004	60.08%	1,437	2.01%	32	0.04%	30,845	43.91%	39,400	56.09%	25,363	55.53%	18,263	39.99%	1,965	4.30%	81	0.18%
13	37,211	56.10%	27,970	42.17%	1,133	1.71%	20	0.03%	41,068	63.31%	23,805	36.69%	17,801	44.87%	19,985	50.38%	1,822	4.59%	64	0.16%
14	58,672	62.53%	32,941	35.11%	2,194	2.34%	25	0.03%	63,510	68.66%	28,991	31.34%	17,819	30.19%	39,531	66.97%	1,595	2.70%	85	0.14%
15	60,067	60.28%	36,307	36.43%	3,262	3.27%	17	0.02%	65,850	67.55%	31,639	32.45%	18,694	28.84%	43,940	67.79%	2,056	3.17%	125	0.19%
16	50,214	46.93%	53,318	49.83%	3,431	3.21%	29	0.03%	56,759	54.38%	47,610	45.62%	29,618	41.04%	40,216	55.72%	2,223	3.08%	119	0.16%
17	36,898	36.47%	61,457	60.74%	2,795	2.76%	27	0.03%	42,704	43.23%	56,086	56.77%	37,808	53.25%	30,870	43.48%	2,175	3.06%	151	0.21%
18	40,253	37.06%	65,931	60.70%	2,390	2.20%	41	0.04%	45,684	42.88%	60,851	57.12%	42,062	53.07%	34,607	43.66%	2,464	3.11%	130	0.16%
19	37,855	48.67%	38,251	49.18%	1,649	2.12%	16	0.02%	41,593	54.46%	34,787	45.54%	23,227	48.33%	23,072	48.01%	1,701	3.54%	60	0.12%
20	73,527	74.12%	23,053	23.24%	2,558	2.58%	56	0.06%	77,591	79.52%	19,983	20.48%	10,716	17.15%	50,551	80.89%	1,148	1.84%	81	0.13%
21	42,338	65.30%	21,015	32.41%	1,459	2.25%	22	0.03%	44,955	70.20%	19,082	29.80%	11,598	30.68%	25,025	66.19%	1,129	2.99%	56	0.15%
22	49,395	54.52%	39,138	43.20%	2,049	2.26%	25	0.03%	53,909	60.96%	34,519	39.04%	23,144	38.59%	34,913	58.22%	1,839	3.07%	73	0.12%
23	65,604	59.22%	42,009	37.92%	3,103	2.80%	63	0.06%	70,358	64.96%	37,947	35.04%	24,700	30.65%	53,699	66.63%	2,120	2.63%	72	0.09%
24	35,528	38.47%	54,873	59.41%	1,934	2.09%	26	0.03%	39,579	43.70%	50,987	56.30%	33,542	54.44%	25,794	41.86%	2,186	3.55%	96	0.16%
25	38,495	42.60%	50,372	55.74%	1,458	1.61%	44	0.05%	43,394	49.27%	44,680	50.73%	32,665	52.10%	27,623	44.06%	2,319	3.70%	87	0.14%
26	27,007	33.28%	52,574	64.79%	1,553	1.91%	14	0.02%	30,150	37.93%	49,336	62.07%	30,068	62.15%	16,341	33.77%	1,894	3.91%	80	0.17%
27	38,563	37.30%	62,556	60.51%	2,228	2.16%	29	0.03%	43,742	43.30%	57,279	56.70%	39,017	54.63%	30,495	42.69%	1,817	2.54%	98	0.14%
28	67,801	66.87%	31,227	30.80%	2,326	2.29%	38	0.04%	72,596	72.86%	27,041	27.14%	17,250	27.34%	44,432	70.41%	1,348	2.14%	71	0.11%
29	22,078	26.93%	58,230	71.04%	1,648	2.01%	14	0.02%	26,730	33.30%	53,543	66.70%	33,575	65.72%	15,182	29.72%	2,234	4.37%	98	0.19%
30	29,519	33.57%	56,635	64.40%	1,761	2.00%	21	0.02%	34,035	39.65%	51,802	60.35%	34,563	59.33%	20,515	35.22%	3,032	5.20%	144	0.25%
31	30,238	28.46%	73,840	69.50%	2,146	2.02%	27	0.03%	35,556	34.29%	68,123	65.71%	44,330	62.51%	24,129	34.02%	2,308	3.25%	149	0.21%
32	56,426	64.53%	29,125	33.31%	1,865	2.13%	23	0.03%	60,504	70.43%	25,402	29.57%	14,750	28.49%	35,624	68.81%	1,315	2.54%	85	0.16%
33	24,785	27.34%	64,437	71.09%	1,406	1.55%	17	0.02%	31,147	35.25%	57,223	64.75%	35,720	61.30%	18,960	32.54%	3,436	5.90%	156	0.27%
34	23,382	25.22%	67,657	72.97%	1,652	1.78%	30	0.03%	29,848	33.11%	60,303	66.89%	39,563	64.03%	18,656	30.19%	3,385	5.48%	187	0.30%
35	23,416	26.70%	62,790	71.60%	1,463	1.67%	22	0.03%	29,912	35.04%	55,458	64.96%	34,426	63.13%	18,044	33.09%	1,864	3.42%	196	0.36%
36	25,791	28.80%	62,144	69.39%	1,621	1.81%	2	0.00%	34,159	39.33%	52,691	60.67%	32,506	57.95%	21,038	37.51%	2,379	4.24%	167	0.30%
37	51,818	64.06%	27,303	33.76%	1,742	2.15%	22	0.03%	59,561	75.67%	19,152	24.33%	9,453	21.56%	33,142	75.58%	1,198	2.73%	58	0.13%
38	56,519	67.34%	25,968	30.94%	1,406	1.68%	34	0.04%	63,329	76.88%	19,045	23.12%	9,325	20.38%	35,376	77.33%	988	2.16%	58	0.13%
39	25,507	24.25%	78,167	74.31%	1,487	1.41%	25	0.02%	36,685	36.04%	65,104	63.96%	38,383	57.57%	26,513	39.77%	1,665	2.50%	111	0.17%
40	47,247	61.83%	27,759	36.32%	1,390	1.82%	23	0.03%	54,059	72.25%	20,761	27.75%	11,035	25.82%	30,532	71.45%	1,089	2.55%	74	0.17%
41	31,204	33.96%	59,005	64.21%	1,665	1.81%	15	0.02%	40,500	45.39%	48,721	54.61%	27,089	49.95%	25,308	46.66%	1,685	3.11%	153	0.28%
42	22,115	25.57%	62,937	72.78%	1,402	1.62%	19	0.02%	28,289	33.50%	56,166	66.50%	35,350	63.19%	17,371	31.05%	3,046	5.44%	176	0.31%
43	25,879	30.15%	58,602	68.27%	1,337	1.56%	18	0.02%	31,620	37.82%	51,992	62.18%	31,406	60.24%	18,283	35.07%	2,321	4.45%	123	0.24%
44	25,417	30.23%	57,452	68.34%	1,189	1.41%	15	0.02%	29,967	36.62%	51,872	63.38%	33,139	60.95%	18,439	33.91%	2,656	4.88%	138	0.25%
45	27,277	30.55%	59,444	66.57%	2,558	2.86%	22	0.02%	32,247	37.36%	54,077	62.64%	35,618	59.70%	20,428	34.24%	3,477	5.83%	137	0.23%
46	20,724	26.21%	56,753	71.77%	1,579	2.00%	18	0.02%	27,156	35.42%	49,516	64.58%	31,230	61.54%	16,228	31.98%	3,151	6.21%	136	0.27%
47	31,588	37.71%	50,318	60.07%	1,840	2.20%	17	0.02%	31,802	39.23%	49,272	60.77%	34,520	58.39%	21,336	36.09%	3,184	5.39%	80	0.14%
48	32,660	35.31%	57,355	62.00%	2,456	2.66%	30	0.03%	36,359	40.13%	54,243	59.87%	36,913	55.81%	26,545	40.13%	2,601	3.93%	87	0.13%
49	54,517	53.45%	43,870	43.01%	3,574	3.50%	32	0.03%	58,927	58.95%	41,030	41.05%	25,653	36.55%	41,569	59.23%	2,875	4.10%	89	0.13%
50	32,983	37.31%	52,535	59.42%	2,866	3.24%	27	0.03%	36,353	42.19%	49,816	57.81%	35,080	55.57%	24,594	38.96%	3,343	5.30%	115	0.18%
Totals:	**1,925,270**	**43.18%**	**2,437,224**	**54.67%**	**94,512**	**2.12%**	**1,191**	**0.03%**	**2,174,021**	**49.88%**	**2,184,891**	**50.12%**	**1,416,834**	**48.84%**	**1,370,303**	**47.23%**	**108,779**	**3.75%**	**5,251**	**0.18%**

District plan definition file: 'Senate 18 USSupCt.asc', modified 02/14/2018 12:28:09 PM

Printed 02/14/2018 {rptS03|dc2017HS|re2.1}

Data Source: North Carolina State Board of Elections. Votes that could not be associated with a specific precinct were excluded. Reported statewide totals may therefore be marginally lower than official contest results.

Senate 18 USSupCt: President 2016, US Senate 2016, Governor 2016

	US President 2016: Trump-Clinton-Johnson								US Senate 2016: Burr-Ross-Haugh						Governor 2016: Cooper-McCrory-Cecil					
District	**Rep**	**Rep %**	**Dem**	**Dem %**	**Lib**	**Lib %**	**Write-In**	**Write-In %**	**Rep**	**Rep %**	**Dem**	**Dem %**	**Lib**	**Lib %**	**Dem**	**Dem %**	**Rep**	**Rep %**	**Lib**	**Lib %**
1	51,124	54.37%	39,690	42.21%	2,437	2.59%	781	0.83%	50,422	54.75%	39,232	42.60%	2,441	2.65%	40,704	43.98%	50,100	54.13%	1,749	1.89%
2	58,542	63.89%	30,012	32.76%	2,242	2.45%	829	0.90%	58,109	64.13%	28,994	32.00%	3,512	3.88%	30,960	34.02%	58,265	64.02%	1,788	1.96%
3	37,998	44.82%	45,070	53.16%	1,193	1.41%	523	0.62%	37,690	45.00%	44,065	52.61%	2,002	2.39%	44,887	53.29%	38,505	45.71%	842	1.00%
4	34,714	39.56%	51,323	58.49%	1,231	1.40%	485	0.55%	34,873	40.05%	50,550	58.06%	1,648	1.89%	52,322	59.88%	34,269	39.22%	793	0.91%
5	40,021	45.23%	45,333	51.24%	2,245	2.54%	881	1.00%	41,386	47.29%	43,487	49.70%	2,634	3.01%	45,427	51.71%	41,041	46.71%	1,389	1.58%
6	40,099	64.39%	19,577	31.44%	1,985	3.19%	610	0.98%	39,097	63.90%	19,028	31.10%	3,064	5.01%	20,040	32.62%	39,685	64.59%	1,718	2.80%
7	41,031	53.33%	33,966	44.15%	1,362	1.77%	579	0.75%	40,925	53.84%	33,171	43.64%	1,921	2.53%	33,894	44.35%	41,571	54.40%	958	1.25%
8	69,138	60.31%	41,895	36.54%	2,660	2.32%	948	0.83%	67,784	60.07%	40,579	35.96%	4,470	3.96%	44,922	39.64%	65,885	58.14%	2,506	2.21%
9	55,097	50.39%	48,749	44.58%	3,901	3.57%	1,602	1.47%	55,887	51.89%	46,846	43.49%	4,974	4.62%	54,155	50.05%	50,866	47.01%	3,173	2.93%
10	43,565	59.90%	27,558	37.89%	1,169	1.61%	439	0.60%	43,032	59.87%	27,012	37.58%	1,835	2.55%	28,135	38.91%	43,298	59.88%	879	1.22%
11	57,543	55.97%	41,835	40.69%	2,470	2.40%	968	0.94%	57,652	56.39%	41,591	40.68%	2,987	2.92%	45,263	44.10%	55,757	54.33%	1,612	1.57%
12	44,964	59.19%	28,240	37.18%	2,047	2.69%	709	0.93%	44,404	58.94%	28,264	37.51%	2,673	3.55%	30,211	39.98%	43,695	57.83%	1,656	2.19%
13	34,909	54.33%	27,879	43.39%	1,101	1.71%	361	0.56%	33,313	53.25%	27,703	44.28%	1,548	2.47%	27,663	43.72%	34,916	55.19%	690	1.09%
14	27,353	28.07%	65,857	67.58%	2,784	2.86%	1,450	1.49%	29,490	30.45%	64,478	66.57%	2,890	2.98%	67,188	69.13%	28,058	28.87%	1,940	2.00%
15	27,357	26.16%	71,491	68.37%	3,905	3.73%	1,805	1.73%	31,106	29.93%	69,520	66.90%	3,291	3.17%	74,070	71.04%	27,793	26.66%	2,406	2.31%
16	40,924	34.26%	71,524	59.88%	4,721	3.95%	2,268	1.90%	47,090	39.70%	67,617	57.00%	3,913	3.30%	74,271	62.34%	41,984	35.24%	2,880	2.42%
17	56,562	48.80%	52,520	45.32%	4,792	4.13%	2,020	1.74%	61,244	53.15%	50,014	43.40%	3,971	3.45%	56,237	48.60%	56,738	49.03%	2,745	2.37%
18	60,254	49.94%	54,218	44.93%	4,035	3.34%	2,152	1.78%	65,138	54.20%	51,537	42.88%	3,507	2.92%	57,638	47.79%	60,683	50.32%	2,283	1.89%
19	38,214	47.93%	38,650	48.47%	2,111	2.65%	760	0.95%	38,294	48.64%	37,752	47.95%	2,691	3.42%	38,496	48.75%	38,703	49.01%	1,772	2.24%
20	15,723	14.64%	87,146	81.16%	2,761	2.57%	1,745	1.63%	19,607	18.37%	84,748	79.40%	2,382	2.23%	87,566	81.92%	17,525	16.39%	1,802	1.69%
21	20,811	31.53%	42,681	64.67%	1,839	2.79%	670	1.02%	21,277	32.68%	41,542	63.80%	2,298	3.53%	41,641	63.94%	21,858	33.56%	1,627	2.50%
22	37,322	39.28%	54,243	57.08%	2,241	2.36%	1,220	1.28%	38,620	40.93%	53,100	56.28%	2,628	2.79%	55,918	59.07%	37,192	39.29%	1,560	1.65%
23	35,663	29.19%	80,987	66.28%	3,534	2.89%	2,005	1.64%	39,933	32.86%	78,407	64.52%	3,177	2.61%	83,440	68.47%	36,205	29.71%	2,211	1.81%
24	53,515	54.39%	41,484	42.16%	2,422	2.46%	972	0.99%	54,133	55.42%	40,336	41.30%	3,201	3.28%	44,688	45.62%	51,443	52.51%	1,832	1.87%
25	51,626	55.82%	38,014	41.10%	2,073	2.24%	779	0.84%	50,943	55.86%	37,449	41.07%	2,798	3.07%	39,947	43.57%	50,130	54.68%	1,603	1.75%
26	54,446	64.64%	27,269	32.37%	1,788	2.12%	729	0.87%	53,193	63.86%	26,713	32.07%	3,384	4.06%	30,384	36.36%	51,246	61.33%	1,928	2.31%
27	54,933	50.32%	49,598	45.44%	3,223	2.95%	1,403	1.29%	57,334	52.96%	47,449	43.83%	3,478	3.21%	53,557	49.34%	52,602	48.46%	2,391	2.20%
28	23,170	23.03%	73,445	73.01%	2,496	2.48%	1,485	1.48%	25,869	25.98%	71,040	71.34%	2,673	2.68%	74,971	75.14%	22,837	22.89%	1,968	1.97%
29	61,447	71.12%	22,259	25.76%	2,062	2.39%	628	0.73%	60,373	70.54%	21,959	25.66%	3,259	3.81%	26,603	30.94%	57,516	66.90%	1,851	2.15%
30	60,630	66.76%	27,458	30.23%	1,981	2.18%	748	0.82%	59,336	65.92%	27,371	30.41%	3,299	3.67%	32,270	35.77%	56,074	62.16%	1,869	2.07%
31	67,558	60.88%	38,216	34.44%	3,596	3.24%	1,599	1.44%	70,992	64.24%	35,655	32.26%	3,871	3.50%	43,491	39.30%	64,639	58.41%	2,539	2.29%
32	24,035	26.97%	61,506	69.02%	2,410	2.70%	1,161	1.30%	26,595	30.11%	59,121	66.94%	2,601	2.95%	62,623	70.89%	23,752	26.89%	1,959	2.22%
33	64,774	68.70%	26,494	28.10%	2,181	2.31%	837	0.89%	62,061	66.50%	26,482	28.38%	4,782	5.12%	29,794	31.73%	61,866	65.89%	2,231	2.38%
34	68,634	68.50%	27,894	27.84%	2,583	2.58%	1,080	1.08%	66,829	67.44%	27,349	27.60%	4,916	4.96%	32,618	32.78%	64,115	64.43%	2,775	2.79%
35	61,627	62.37%	32,773	33.17%	3,156	3.19%	1,249	1.26%	62,768	64.34%	30,646	31.41%	4,148	4.25%	34,249	34.89%	61,659	62.80%	2,268	2.31%
36	58,898	58.78%	37,086	37.01%	2,957	2.95%	1,253	1.25%	58,847	59.32%	35,738	36.02%	4,620	4.66%	39,591	39.69%	57,611	57.75%	2,561	2.57%
37	17,060	19.75%	64,797	75.01%	3,224	3.73%	1,303	1.51%	20,986	24.67%	60,840	71.53%	3,229	3.80%	65,025	76.04%	18,122	21.19%	2,365	2.77%
38	17,399	20.08%	66,052	76.22%	2,040	2.35%	1,171	1.35%	18,697	21.82%	64,114	74.82%	2,877	3.36%	65,258	75.88%	18,759	21.81%	1,986	2.31%
39	53,290	48.86%	49,607	45.48%	4,029	3.69%	2,147	1.97%	60,928	56.18%	43,928	40.51%	3,591	3.31%	50,569	46.40%	56,080	51.46%	2,335	2.14%
40	18,662	24.20%	55,240	71.64%	2,109	2.74%	1,100	1.43%	20,031	26.30%	53,262	69.92%	2,880	3.78%	54,730	71.54%	19,904	26.02%	1,868	2.44%
41	47,467	45.06%	52,383	49.73%	3,968	3.77%	1,525	1.45%	50,899	48.91%	48,756	46.85%	4,413	4.24%	55,322	52.95%	45,891	43.92%	3,263	3.12%
42	62,200	68.66%	24,968	27.56%	2,410	2.66%	1,012	1.12%	60,484	67.58%	24,627	27.52%	4,390	4.90%	28,398	31.52%	59,501	66.04%	2,202	2.44%
43	58,532	63.77%	29,967	32.65%	2,319	2.53%	961	1.05%	57,121	63.01%	29,387	32.41%	4,151	4.58%	32,375	35.49%	56,833	62.29%	2,025	2.22%
44	60,549	67.77%	26,071	29.18%	1,947	2.18%	779	0.87%	58,536	66.29%	26,018	29.46%	3,755	4.25%	28,778	32.38%	58,278	65.57%	1,820	2.05%
45	63,539	65.43%	29,273	30.14%	2,850	2.93%	1,454	1.50%	62,607	65.23%	29,246	30.47%	4,123	4.30%	34,731	35.93%	59,576	61.64%	2,343	2.42%
46	59,157	70.85%	21,367	25.59%	2,003	2.40%	965	1.16%	56,771	68.88%	21,718	26.35%	3,937	4.78%	25,410	30.59%	55,667	67.01%	1,991	2.40%
47	62,657	69.28%	24,632	27.24%	2,027	2.24%	1,125	1.24%	58,592	65.91%	26,662	29.99%	3,648	4.10%	30,561	34.14%	56,662	63.29%	2,298	2.57%
48	59,387	57.55%	38,942	37.74%	3,068	2.97%	1,791	1.74%	59,206	58.02%	38,853	38.08%	3,980	3.90%	43,781	42.79%	55,594	54.34%	2,935	2.87%
49	42,657	38.15%	62,892	56.25%	3,333	2.98%	2,919	2.61%	42,590	38.49%	63,580	57.46%	4,477	4.05%	68,148	61.36%	39,430	35.50%	3,485	3.14%
50	62,972	64.60%	30,185	30.97%	2,908	2.98%	1,412	1.45%	59,345	61.97%	32,160	33.59%	4,252	4.44%	37,461	38.95%	55,660	57.87%	3,059	3.18%
Totals:	**2,359,749**	**49.90%**	**2,180,316**	**46.10%**	**129,929**	**2.75%**	**59,397**	**1.26%**	**2,392,439**	**51.13%**	**2,119,696**	**45.30%**	**167,190**	**3.57%**	**2,300,381**	**48.95%**	**2,296,039**	**48.86%**	**102,729**	**2.19%**

District plan definition file: 'Senate 18 USSupCt.asc', modified 02/14/2018 12:28:09 PM

Printed 02/14/2018 {rptS04|dc2017HS|re2.1}

Data Source: North Carolina State Board of Elections. Votes that could not be associated with a specific precinct were excluded. Reported statewide totals may therefore be marginally lower than official contest results.

Senate 18 USSupCt: Lieutenant Governor 2016, Attorney General 2016

	Lieutenant Governor 2016: Forest-Coleman-Cole						Attorney General 2016: Stein-Newton			
District	Rep	Rep %	Dem	Dem %	Lib	Lib %	Dem	Dem %	Rep	Rep %
1	48,887	53.74%	39,694	43.63%	2,389	2.63%	41,583	46.48%	47,878	53.52%
2	57,464	64.37%	29,461	33.00%	2,347	2.63%	31,586	35.67%	56,959	64.33%
3	36,795	44.57%	44,483	53.88%	1,277	1.55%	46,645	56.99%	35,203	43.01%
4	34,410	39.91%	50,529	58.61%	1,273	1.48%	52,643	61.20%	33,369	38.80%
5	40,621	47.11%	43,512	50.47%	2,085	2.42%	46,133	53.94%	39,399	46.06%
6	38,286	63.97%	19,181	32.05%	2,380	3.98%	21,095	35.69%	38,018	64.31%
7	40,568	54.08%	33,075	44.09%	1,368	1.82%	35,414	47.66%	38,891	52.34%
8	67,778	61.04%	40,423	36.40%	2,836	2.55%	46,574	42.31%	63,502	57.69%
9	55,658	52.85%	45,433	43.14%	4,230	4.02%	52,224	50.00%	52,214	50.00%
10	42,788	60.42%	26,733	37.75%	1,292	1.82%	29,456	42.04%	40,606	57.96%
11	58,079	57.42%	40,863	40.40%	2,206	2.18%	44,650	44.36%	55,998	55.64%
12	44,688	59.95%	27,889	37.41%	1,970	2.64%	31,338	42.46%	42,472	57.54%
13	31,027	50.72%	28,932	47.29%	1,215	1.99%	31,776	52.53%	28,714	47.47%
14	29,615	30.90%	63,499	66.25%	2,733	2.85%	67,070	70.69%	27,808	29.31%
15	31,054	30.36%	67,628	66.12%	3,603	3.52%	72,967	71.91%	28,509	28.09%
16	46,657	40.05%	65,661	56.36%	4,187	3.59%	72,088	62.40%	43,435	37.60%
17	61,118	53.95%	48,551	42.86%	3,610	3.19%	54,056	48.17%	58,173	51.83%
18	65,737	55.37%	50,017	42.13%	2,978	2.51%	56,598	48.17%	60,903	51.83%
19	37,481	48.40%	37,414	48.31%	2,550	3.29%	40,328	52.34%	36,719	47.66%
20	19,185	18.22%	83,359	79.15%	2,779	2.64%	86,851	82.88%	17,944	17.12%
21	20,586	32.11%	41,284	64.40%	2,238	3.49%	43,098	67.70%	20,560	32.30%
22	38,606	41.51%	52,229	56.16%	2,172	2.34%	56,476	61.26%	35,710	38.74%
23	39,577	33.12%	76,646	64.14%	3,271	2.74%	81,625	68.71%	37,164	31.29%
24	54,086	56.09%	39,604	41.07%	2,737	2.84%	44,195	46.14%	51,586	53.86%
25	50,305	56.16%	37,163	41.49%	2,105	2.35%	40,658	45.81%	48,086	54.19%
26	53,344	64.97%	26,615	32.42%	2,143	2.61%	29,789	36.51%	51,795	63.49%
27	56,844	53.39%	46,579	43.75%	3,047	2.86%	51,318	48.46%	54,576	51.54%
28	25,004	25.50%	70,111	71.50%	2,941	3.00%	73,620	75.47%	23,926	24.53%
29	60,028	71.22%	22,140	26.27%	2,123	2.52%	25,906	30.85%	58,069	69.15%
30	58,294	65.99%	27,915	31.60%	2,133	2.41%	31,805	36.19%	56,074	63.81%
31	70,063	64.57%	35,450	32.67%	3,001	2.77%	41,687	38.62%	66,260	61.38%
32	25,455	29.35%	58,737	67.72%	2,546	2.94%	62,056	71.84%	24,322	28.16%
33	63,686	69.23%	25,779	28.02%	2,523	2.74%	31,643	34.65%	59,668	65.35%
34	68,327	70.14%	26,276	26.97%	2,819	2.89%	31,963	33.10%	64,604	66.90%
35	64,009	66.65%	29,246	30.45%	2,778	2.89%	34,286	36.04%	60,858	63.96%
36	60,075	61.47%	34,586	35.39%	3,075	3.15%	39,935	41.23%	56,928	58.77%
37	20,798	24.91%	59,245	70.95%	3,458	4.14%	63,054	75.94%	19,972	24.06%
38	18,972	22.41%	63,018	74.44%	2,671	3.15%	66,011	78.42%	18,160	21.58%
39	61,873	58.01%	41,777	39.17%	3,014	2.83%	48,508	45.88%	57,227	54.12%
40	20,511	27.27%	52,044	69.20%	2,649	3.52%	55,415	74.24%	19,225	25.76%
41	51,912	50.76%	46,633	45.60%	3,727	3.64%	52,559	51.84%	48,820	48.16%
42	62,124	70.39%	23,616	26.76%	2,521	2.86%	29,767	33.94%	57,931	66.06%
43	59,203	66.00%	28,144	31.38%	2,351	2.62%	33,269	37.48%	55,502	62.52%
44	60,310	69.07%	24,946	28.57%	2,066	2.37%	30,418	35.20%	56,007	64.80%
45	61,715	65.78%	29,124	31.04%	2,988	3.18%	34,295	36.91%	58,628	63.09%
46	58,375	71.73%	21,046	25.86%	1,958	2.41%	26,887	33.35%	53,722	66.65%
47	58,679	67.02%	26,179	29.90%	2,697	3.08%	29,406	33.95%	57,204	66.05%
48	59,503	59.12%	37,910	37.67%	3,237	3.22%	41,434	41.50%	58,406	58.50%
49	41,430	38.08%	62,703	57.63%	4,673	4.29%	67,209	62.26%	40,747	37.74%
50	59,029	62.59%	31,893	33.82%	3,390	3.59%	35,488	38.03%	57,825	61.97%
Totals:	**2,390,619**	**51.88%**	**2,084,975**	**45.25%**	**132,360**	**2.87%**	**2,294,855**	**50.20%**	**2,276,276**	**49.80%**

District plan definition file: 'Senate 18 USSupCt.asc', modified 02/14/2018 12:28:09 PM

Printed 02/14/2018 {rptS05|dc2017HS|re2.1}

Data Source: North Carolina State Board of Elections. Votes that could not be associated with a specific precinct were excluded. Reported statewide totals may therefore be marginally lower than official contest results.

House 18 USSupCt: County - District

County	District	Total County Pop	Total District Pop	County Pop in District	Percent of County Pop in District	Percent of District Pop in County
Alamance	63	151,131	75,550	75,550	49.99%	100.00%
	64	151,131	75,581	75,581	50.01%	100.00%
Alexander	94	37,198	83,358	37,198	100.00%	44.62%
Alleghany	90	11,155	82,779	11,155	100.00%	13.48%
Anson	55	26,948	75,792	26,948	100.00%	35.56%
Ashe	93	27,281	78,360	27,281	100.00%	34.81%
Avery	85	17,797	78,372	17,797	100.00%	22.71%
Beaufort	79	47,759	75,538	47,759	100.00%	63.23%
Bertie	1	21,282	77,143	21,282	100.00%	27.59%
Bladen	22	35,190	83,437	35,190	100.00%	42.18%
Brunswick	17	107,431	77,263	77,263	71.92%	100.00%
	18	107,431	77,681	30,168	28.08%	38.84%
Buncombe	114	238,318	82,902	82,902	34.79%	100.00%
	115	238,318	79,883	79,883	33.52%	100.00%
	116	238,318	75,533	75,533	31.69%	100.00%
Burke	86	90,912	79,175	79,175	87.09%	100.00%
	112	90,912	79,547	11,737	12.91%	14.75%
Cabarrus	67	178,011	82,583	30,593	17.19%	37.05%
	82	178,011	81,088	81,088	45.55%	100.00%
	83	178,011	81,172	66,330	37.26%	81.72%
Caldwell	87	83,029	83,029	83,029	100.00%	100.00%
Camden	1	9,980	77,143	9,980	100.00%	12.94%
Carteret	13	66,469	76,622	66,469	100.00%	86.75%
Caswell	50	23,719	80,866	23,719	100.00%	29.33%
Catawba	89	154,358	77,838	77,838	50.43%	100.00%
	96	154,358	76,520	76,520	49.57%	100.00%
Chatham	54	63,505	82,312	63,505	100.00%	77.15%
Cherokee	120	27,444	80,814	27,444	100.00%	33.96%
Chowan	1	14,793	77,143	14,793	100.00%	19.18%
Clay	120	10,587	80,814	10,587	100.00%	13.10%
Cleveland	110	98,078	75,573	21,930	22.36%	29.02%
	111	98,078	76,148	76,148	77.64%	100.00%
Columbus	16	58,098	81,425	29,208	50.27%	35.87%
	46	58,098	80,440	28,890	49.73%	35.91%
Craven	3	103,505	75,726	75,726	73.16%	100.00%
	79	103,505	75,538	27,779	26.84%	36.77%
Cumberland	42	319,431	81,439	81,439	25.50%	100.00%
	43	319,431	77,725	77,725	24.33%	100.00%
	44	319,431	80,973	80,973	25.35%	100.00%
	45	319,431	79,294	79,294	24.82%	100.00%
Currituck	6	23,547	76,421	23,547	100.00%	30.81%
Dare	6	33,920	76,421	33,920	100.00%	44.39%
Davidson	80	162,878	81,522	81,522	50.05%	100.00%
	81	162,878	81,356	81,356	49.95%	100.00%
Davie	77	41,240	82,918	41,240	100.00%	49.74%
Duplin	4	58,505	81,905	58,505	100.00%	71.43%
Durham	29	267,587	82,735	82,735	30.92%	100.00%
	30	267,587	83,272	83,272	31.12%	100.00%

Legislative Defendants Trial

Ex.004

LEGISLATIVE DEFENDANTS TX004-1

NCLCV v. Hall
21 CVS 15426
LDTX028

House 18 USSupCt: County - District

County	District	Total County Pop	Total District Pop	County Pop in District	Percent of County Pop in District	Percent of District Pop in County
Durham	31	267,587	82,773	82,773	30.93%	100.00%
	54	267,587	82,312	18,807	7.03%	22.85%
Edgecombe	23	56,552	81,057	56,552	100.00%	69.77%
Forsyth	71	350,670	75,793	75,793	21.61%	100.00%
	72	350,670	76,245	76,245	21.74%	100.00%
	73	350,670	78,189	39,783	11.34%	50.88%
	74	350,670	79,963	79,963	22.80%	100.00%
	75	350,670	78,886	78,886	22.50%	100.00%
Franklin	7	60,619	78,432	60,619	100.00%	77.29%
Gaston	108	206,086	76,926	76,926	37.33%	100.00%
	109	206,086	75,517	75,517	36.64%	100.00%
	110	206,086	75,573	53,643	26.03%	70.98%
Gates	5	12,197	77,527	12,197	100.00%	15.73%
Graham	120	8,861	80,814	8,861	100.00%	10.96%
Granville	2	59,916	82,634	43,170	72.05%	52.24%
	32	59,916	83,140	16,746	27.95%	20.14%
Greene	10	21,362	83,434	21,362	100.00%	25.60%
Guilford	57	488,406	83,303	83,303	17.06%	100.00%
	58	488,406	82,137	82,137	16.82%	100.00%
	59	488,406	79,457	79,457	16.27%	100.00%
	60	488,406	81,856	81,856	16.76%	100.00%
	61	488,406	79,754	79,754	16.33%	100.00%
	62	488,406	81,899	81,899	16.77%	100.00%
Halifax	27	54,691	76,790	54,691	100.00%	71.22%
Harnett	28	114,678	83,431	5,681	4.95%	6.81%
	51	114,678	83,434	25,568	22.30%	30.64%
	53	114,678	83,429	83,429	72.75%	100.00%
Haywood	118	59,036	76,322	37,740	63.93%	49.45%
	119	59,036	75,548	21,296	36.07%	28.19%
Henderson	113	106,740	81,089	27,489	25.75%	33.90%
	117	106,740	79,251	79,251	74.25%	100.00%
Hertford	5	24,669	77,527	24,669	100.00%	31.82%
Hoke	48	46,952	83,109	46,952	100.00%	56.49%
Hyde	6	5,810	76,421	5,810	100.00%	7.60%
Iredell	84	159,437	77,282	77,282	48.47%	100.00%
	95	159,437	82,155	82,155	51.53%	100.00%
Jackson	119	40,271	75,548	40,271	100.00%	53.31%
Johnston	10	168,878	83,434	7,696	4.56%	9.22%
	26	168,878	83,432	83,432	49.40%	100.00%
	28	168,878	83,431	77,750	46.04%	93.19%
Jones	13	10,153	76,622	10,153	100.00%	13.25%
Lee	51	57,866	83,434	57,866	100.00%	69.36%
Lenoir	12	59,495	75,923	59,495	100.00%	78.36%
Lincoln	97	78,265	78,265	78,265	100.00%	100.00%
Macon	120	33,922	80,814	33,922	100.00%	41.98%
Madison	118	20,764	76,322	20,764	100.00%	27.21%
Martin	23	24,505	81,057	24,505	100.00%	30.23%
McDowell	85	44,996	78,372	44,996	100.00%	57.41%
Mecklenburg	88	919,628	76,022	76,022	8.27%	100.00%

District plan definition file: 'House 18 USSupCt.asc', modified 02/14/2018 12:50:03 PM

Data Source: 2010 Census Redistricting Data (Public Law 94-171) Summary File - North Carolina

Printed 02/15/2018 {rptG01|dc2016GE|re2.1}

House 18 USSupCt: County - District

County	District	Total County Pop	Total District Pop	County Pop in District	Percent of County Pop in District	Percent of District Pop in County
Mecklenburg	92	919,628	77,172	77,172	8.39%	100.00%
	98	919,628	75,602	75,602	8.22%	100.00%
	99	919,628	77,141	77,141	8.39%	100.00%
	100	919,628	75,589	75,589	8.22%	100.00%
	101	919,628	79,876	79,876	8.69%	100.00%
	102	919,628	77,391	77,391	8.42%	100.00%
	103	919,628	76,381	76,381	8.31%	100.00%
	104	919,628	76,869	76,869	8.36%	100.00%
	105	919,628	75,967	75,967	8.26%	100.00%
	106	919,628	75,762	75,762	8.24%	100.00%
	107	919,628	75,856	75,856	8.25%	100.00%
Mitchell	85	15,579	78,372	15,579	100.00%	19.88%
Montgomery	66	27,798	83,032	27,798	100.00%	33.48%
Moore	52	88,247	76,894	76,894	87.13%	100.00%
	78	88,247	76,980	11,353	12.87%	14.75%
Nash	7	95,840	78,432	17,813	18.59%	22.71%
	25	95,840	78,027	78,027	81.41%	100.00%
New Hanover	18	202,667	77,681	47,513	23.44%	61.16%
	19	202,667	76,666	76,666	37.83%	100.00%
	20	202,667	78,488	78,488	38.73%	100.00%
Northampton	27	22,099	76,790	22,099	100.00%	28.78%
Onslow	4	177,772	81,905	23,400	13.16%	28.57%
	14	177,772	77,065	77,065	43.35%	100.00%
	15	177,772	77,307	77,307	43.49%	100.00%
Orange	50	133,801	80,866	57,147	42.71%	70.67%
	56	133,801	76,654	76,654	57.29%	100.00%
Pamlico	6	13,144	76,421	13,144	100.00%	17.20%
Pasquotank	5	40,661	77,527	40,661	100.00%	52.45%
Pender	16	52,217	81,425	52,217	100.00%	64.13%
Perquimans	1	13,453	77,143	13,453	100.00%	17.44%
Person	2	39,464	82,634	39,464	100.00%	47.76%
Pitt	8	168,148	75,926	75,926	45.15%	100.00%
	9	168,148	75,794	75,794	45.08%	100.00%
	12	168,148	75,923	16,428	9.77%	21.64%
Polk	113	20,510	81,089	20,510	100.00%	25.29%
Randolph	70	141,752	76,125	76,125	53.70%	100.00%
	78	141,752	76,980	65,627	46.30%	85.25%
Richmond	66	46,639	83,032	46,639	100.00%	56.17%
Robeson	46	134,168	80,440	51,550	38.42%	64.09%
	47	134,168	82,618	82,618	61.58%	100.00%
Rockingham	65	93,643	83,430	83,430	89.09%	100.00%
	91	93,643	82,843	10,213	10.91%	12.33%
Rowan	76	138,428	81,908	81,908	59.17%	100.00%
	77	138,428	82,918	41,678	30.11%	50.26%
	83	138,428	81,172	14,842	10.72%	18.28%
Rutherford	112	67,810	79,547	67,810	100.00%	85.25%
Sampson	21	63,431	83,431	15,184	23.94%	18.20%
	22	63,431	83,437	48,247	76.06%	57.82%
Scotland	48	36,157	83,109	36,157	100.00%	43.51%

District plan definition file: 'House 18 USSupCt.asc', modified 02/14/2018 12:50:03 PM

Data Source: 2010 Census Redistricting Data (Public Law 94-171) Summary File - North Carolina

Printed 02/15/2018 {rptG01|dc2016GE|re2.1}

House 18 USSupCt: County - District

County	District	Total County Pop	Total District Pop	County Pop in District	Percent of County Pop in District	Percent of District Pop in County
Stanly	66	60,585	83,032	8,595	14.19%	10.35%
	67	60,585	82,583	51,990	85.81%	62.95%
Stokes	91	47,401	82,843	47,401	100.00%	57.22%
Surry	90	73,673	82,779	48,444	65.76%	58.52%
	91	73,673	82,843	25,229	34.24%	30.45%
Swain	119	13,981	75,548	13,981	100.00%	18.51%
Transylvania	113	33,090	81,089	33,090	100.00%	40.81%
Tyrrell	1	4,407	77,143	4,407	100.00%	5.71%
Union	55	201,292	75,792	48,844	24.27%	64.44%
	68	201,292	76,067	76,067	37.79%	100.00%
	69	201,292	76,381	76,381	37.95%	100.00%
Vance	32	45,422	83,140	45,422	100.00%	54.63%
Wake	11	900,993	83,266	83,266	9.24%	100.00%
	33	900,993	82,644	82,644	9.17%	100.00%
	34	900,993	77,948	77,948	8.65%	100.00%
	35	900,993	82,728	82,728	9.18%	100.00%
	36	900,993	81,926	81,926	9.09%	100.00%
	37	900,993	81,952	81,952	9.10%	100.00%
	38	900,993	83,061	83,061	9.22%	100.00%
	39	900,993	83,055	83,055	9.22%	100.00%
	40	900,993	80,675	80,675	8.95%	100.00%
	41	900,993	80,739	80,739	8.96%	100.00%
	49	900,993	82,999	82,999	9.21%	100.00%
Warren	32	20,972	83,140	20,972	100.00%	25.22%
Washington	1	13,228	77,143	13,228	100.00%	17.15%
Watauga	93	51,079	78,360	51,079	100.00%	65.19%
Wayne	10	122,623	83,434	54,376	44.34%	65.17%
	21	122,623	83,431	68,247	55.66%	81.80%
Wilkes	90	69,340	82,779	23,180	33.43%	28.00%
	94	69,340	83,358	46,160	66.57%	55.38%
Wilson	24	81,234	81,234	81,234	100.00%	100.00%
Yadkin	73	38,406	78,189	38,406	100.00%	49.12%
Yancey	118	17,818	76,322	17,818	100.00%	23.35%
			Total:	**9,535,483**		

House 18 USSupCt: District - County

District	County	Total District Pop	Total County Pop	District Pop in County	Percent of District Pop in County	Percent of County Pop in District
1	Bertie	77,143	21,282	21,282	27.59%	100.00%
	Camden	77,143	9,980	9,980	12.94%	100.00%
	Chowan	77,143	14,793	14,793	19.18%	100.00%
	Perquimans	77,143	13,453	13,453	17.44%	100.00%
	Tyrrell	77,143	4,407	4,407	5.71%	100.00%
	Washington	77,143	13,228	13,228	17.15%	100.00%
2	Granville	82,634	59,916	43,170	52.24%	72.05%
	Person	82,634	39,464	39,464	47.76%	100.00%
3	Craven	75,726	103,505	75,726	100.00%	73.16%
4	Duplin	81,905	58,505	58,505	71.43%	100.00%
	Onslow	81,905	177,772	23,400	28.57%	13.16%
5	Gates	77,527	12,197	12,197	15.73%	100.00%
	Hertford	77,527	24,669	24,669	31.82%	100.00%
	Pasquotank	77,527	40,661	40,661	52.45%	100.00%
6	Currituck	76,421	23,547	23,547	30.81%	100.00%
	Dare	76,421	33,920	33,920	44.39%	100.00%
	Hyde	76,421	5,810	5,810	7.60%	100.00%
	Pamlico	76,421	13,144	13,144	17.20%	100.00%
7	Franklin	78,432	60,619	60,619	77.29%	100.00%
	Nash	78,432	95,840	17,813	22.71%	18.59%
8	Pitt	75,926	168,148	75,926	100.00%	45.15%
9	Pitt	75,794	168,148	75,794	100.00%	45.08%
10	Greene	83,434	21,362	21,362	25.60%	100.00%
	Johnston	83,434	168,878	7,696	9.22%	4.56%
	Wayne	83,434	122,623	54,376	65.17%	44.34%
11	Wake	83,266	900,993	83,266	100.00%	9.24%
12	Lenoir	75,923	59,495	59,495	78.36%	100.00%
	Pitt	75,923	168,148	16,428	21.64%	9.77%
13	Carteret	76,622	66,469	66,469	86.75%	100.00%
	Jones	76,622	10,153	10,153	13.25%	100.00%
14	Onslow	77,065	177,772	77,065	100.00%	43.35%
15	Onslow	77,307	177,772	77,307	100.00%	43.49%
16	Columbus	81,425	58,098	29,208	35.87%	50.27%
	Pender	81,425	52,217	52,217	64.13%	100.00%
17	Brunswick	77,263	107,431	77,263	100.00%	71.92%
18	Brunswick	77,681	107,431	30,168	38.84%	28.08%
	New Hanover	77,681	202,667	47,513	61.16%	23.44%
19	New Hanover	76,666	202,667	76,666	100.00%	37.83%
20	New Hanover	78,488	202,667	78,488	100.00%	38.73%
21	Sampson	83,431	63,431	15,184	18.20%	23.94%
	Wayne	83,431	122,623	68,247	81.80%	55.66%
22	Bladen	83,437	35,190	35,190	42.18%	100.00%
	Sampson	83,437	63,431	48,247	57.82%	76.06%
23	Edgecombe	81,057	56,552	56,552	69.77%	100.00%
	Martin	81,057	24,505	24,505	30.23%	100.00%
24	Wilson	81,234	81,234	81,234	100.00%	100.00%
25	Nash	78,027	95,840	78,027	100.00%	81.41%
26	Johnston	83,432	168,878	83,432	100.00%	49.40%

House 18 USSupCt: District - County

District	County	Total District Pop	Total County Pop	District Pop in County	Percent of District Pop in County	Percent of County Pop in District
27	Halifax	76,790	54,691	54,691	71.22%	100.00%
	Northampton	76,790	22,099	22,099	28.78%	100.00%
28	Harnett	83,431	114,678	5,681	6.81%	4.95%
	Johnston	83,431	168,878	77,750	93.19%	46.04%
29	Durham	82,735	267,587	82,735	100.00%	30.92%
30	Durham	83,272	267,587	83,272	100.00%	31.12%
31	Durham	82,773	267,587	82,773	100.00%	30.93%
32	Granville	83,140	59,916	16,746	20.14%	27.95%
	Vance	83,140	45,422	45,422	54.63%	100.00%
	Warren	83,140	20,972	20,972	25.22%	100.00%
33	Wake	82,644	900,993	82,644	100.00%	9.17%
34	Wake	77,948	900,993	77,948	100.00%	8.65%
35	Wake	82,728	900,993	82,728	100.00%	9.18%
36	Wake	81,926	900,993	81,926	100.00%	9.09%
37	Wake	81,952	900,993	81,952	100.00%	9.10%
38	Wake	83,061	900,993	83,061	100.00%	9.22%
39	Wake	83,055	900,993	83,055	100.00%	9.22%
40	Wake	80,675	900,993	80,675	100.00%	8.95%
41	Wake	80,739	900,993	80,739	100.00%	8.96%
42	Cumberland	81,439	319,431	81,439	100.00%	25.50%
43	Cumberland	77,725	319,431	77,725	100.00%	24.33%
44	Cumberland	80,973	319,431	80,973	100.00%	25.35%
45	Cumberland	79,294	319,431	79,294	100.00%	24.82%
46	Columbus	80,440	58,098	28,890	35.91%	49.73%
	Robeson	80,440	134,168	51,550	64.09%	38.42%
47	Robeson	82,618	134,168	82,618	100.00%	61.58%
48	Hoke	83,109	46,952	46,952	56.49%	100.00%
	Scotland	83,109	36,157	36,157	43.51%	100.00%
49	Wake	82,999	900,993	82,999	100.00%	9.21%
50	Caswell	80,866	23,719	23,719	29.33%	100.00%
	Orange	80,866	133,801	57,147	70.67%	42.71%
51	Harnett	83,434	114,678	25,568	30.64%	22.30%
	Lee	83,434	57,866	57,866	69.36%	100.00%
52	Moore	76,894	88,247	76,894	100.00%	87.13%
53	Harnett	83,429	114,678	83,429	100.00%	72.75%
54	Chatham	82,312	63,505	63,505	77.15%	100.00%
	Durham	82,312	267,587	18,807	22.85%	7.03%
55	Anson	75,792	26,948	26,948	35.56%	100.00%
	Union	75,792	201,292	48,844	64.44%	24.27%
56	Orange	76,654	133,801	76,654	100.00%	57.29%
57	Guilford	83,303	488,406	83,303	100.00%	17.06%
58	Guilford	82,137	488,406	82,137	100.00%	16.82%
59	Guilford	79,457	488,406	79,457	100.00%	16.27%
60	Guilford	81,856	488,406	81,856	100.00%	16.76%
61	Guilford	79,754	488,406	79,754	100.00%	16.33%
62	Guilford	81,899	488,406	81,899	100.00%	16.77%
63	Alamance	75,550	151,131	75,550	100.00%	49.99%
64	Alamance	75,581	151,131	75,581	100.00%	50.01%

House 18 USSupCt: District - County

District	County	Total District Pop	Total County Pop	District Pop in County	Percent of District Pop in County	Percent of County Pop in District
65	Rockingham	83,430	93,643	83,430	100.00%	89.09%
66	Montgomery	83,032	27,798	27,798	33.48%	100.00%
	Richmond	83,032	46,639	46,639	56.17%	100.00%
	Stanly	83,032	60,585	8,595	10.35%	14.19%
67	Cabarrus	82,583	178,011	30,593	37.05%	17.19%
	Stanly	82,583	60,585	51,990	62.95%	85.81%
68	Union	76,067	201,292	76,067	100.00%	37.79%
69	Union	76,381	201,292	76,381	100.00%	37.95%
70	Randolph	76,125	141,752	76,125	100.00%	53.70%
71	Forsyth	75,793	350,670	75,793	100.00%	21.61%
72	Forsyth	76,245	350,670	76,245	100.00%	21.74%
73	Forsyth	78,189	350,670	39,783	50.88%	11.34%
	Yadkin	78,189	38,406	38,406	49.12%	100.00%
74	Forsyth	79,963	350,670	79,963	100.00%	22.80%
75	Forsyth	78,886	350,670	78,886	100.00%	22.50%
76	Rowan	81,908	138,428	81,908	100.00%	59.17%
77	Davie	82,918	41,240	41,240	49.74%	100.00%
	Rowan	82,918	138,428	41,678	50.26%	30.11%
78	Moore	76,980	88,247	11,353	14.75%	12.87%
	Randolph	76,980	141,752	65,627	85.25%	46.30%
79	Beaufort	75,538	47,759	47,759	63.23%	100.00%
	Craven	75,538	103,505	27,779	36.77%	26.84%
80	Davidson	81,522	162,878	81,522	100.00%	50.05%
81	Davidson	81,356	162,878	81,356	100.00%	49.95%
82	Cabarrus	81,088	178,011	81,088	100.00%	45.55%
83	Cabarrus	81,172	178,011	66,330	81.72%	37.26%
	Rowan	81,172	138,428	14,842	18.28%	10.72%
84	Iredell	77,282	159,437	77,282	100.00%	48.47%
85	Avery	78,372	17,797	17,797	22.71%	100.00%
	McDowell	78,372	44,996	44,996	57.41%	100.00%
	Mitchell	78,372	15,579	15,579	19.88%	100.00%
86	Burke	79,175	90,912	79,175	100.00%	87.09%
87	Caldwell	83,029	83,029	83,029	100.00%	100.00%
88	Mecklenburg	76,022	919,628	76,022	100.00%	8.27%
89	Catawba	77,838	154,358	77,838	100.00%	50.43%
90	Alleghany	82,779	11,155	11,155	13.48%	100.00%
	Surry	82,779	73,673	48,444	58.52%	65.76%
	Wilkes	82,779	69,340	23,180	28.00%	33.43%
91	Rockingham	82,843	93,643	10,213	12.33%	10.91%
	Stokes	82,843	47,401	47,401	57.22%	100.00%
	Surry	82,843	73,673	25,229	30.45%	34.24%
92	Mecklenburg	77,172	919,628	77,172	100.00%	8.39%
93	Ashe	78,360	27,281	27,281	34.81%	100.00%
	Watauga	78,360	51,079	51,079	65.19%	100.00%
94	Alexander	83,358	37,198	37,198	44.62%	100.00%
	Wilkes	83,358	69,340	46,160	55.38%	66.57%
95	Iredell	82,155	159,437	82,155	100.00%	51.53%
96	Catawba	76,520	154,358	76,520	100.00%	49.57%

House 18 USSupCt: District - County

District	County	Total District Pop	Total County Pop	District Pop in County	Percent of District Pop in County	Percent of County Pop in District
97	Lincoln	78,265	78,265	78,265	100.00%	100.00%
98	Mecklenburg	75,602	919,628	75,602	100.00%	8.22%
99	Mecklenburg	77,141	919,628	77,141	100.00%	8.39%
100	Mecklenburg	75,589	919,628	75,589	100.00%	8.22%
101	Mecklenburg	79,876	919,628	79,876	100.00%	8.69%
102	Mecklenburg	77,391	919,628	77,391	100.00%	8.42%
103	Mecklenburg	76,381	919,628	76,381	100.00%	8.31%
104	Mecklenburg	76,869	919,628	76,869	100.00%	8.36%
105	Mecklenburg	75,967	919,628	75,967	100.00%	8.26%
106	Mecklenburg	75,762	919,628	75,762	100.00%	8.24%
107	Mecklenburg	75,856	919,628	75,856	100.00%	8.25%
108	Gaston	76,926	206,086	76,926	100.00%	37.33%
109	Gaston	75,517	206,086	75,517	100.00%	36.64%
110	Cleveland	75,573	98,078	21,930	29.02%	22.36%
	Gaston	75,573	206,086	53,643	70.98%	26.03%
111	Cleveland	76,148	98,078	76,148	100.00%	77.64%
112	Burke	79,547	90,912	11,737	14.75%	12.91%
	Rutherford	79,547	67,810	67,810	85.25%	100.00%
113	Henderson	81,089	106,740	27,489	33.90%	25.75%
	Polk	81,089	20,510	20,510	25.29%	100.00%
	Transylvania	81,089	33,090	33,090	40.81%	100.00%
114	Buncombe	82,902	238,318	82,902	100.00%	34.79%
115	Buncombe	79,883	238,318	79,883	100.00%	33.52%
116	Buncombe	75,533	238,318	75,533	100.00%	31.69%
117	Henderson	79,251	106,740	79,251	100.00%	74.25%
118	Haywood	76,322	59,036	37,740	49.45%	63.93%
	Madison	76,322	20,764	20,764	27.21%	100.00%
	Yancey	76,322	17,818	17,818	23.35%	100.00%
119	Haywood	75,548	59,036	21,296	28.19%	36.07%
	Jackson	75,548	40,271	40,271	53.31%	100.00%
	Swain	75,548	13,981	13,981	18.51%	100.00%
120	Cherokee	80,814	27,444	27,444	33.96%	100.00%
	Clay	80,814	10,587	10,587	13.10%	100.00%
	Graham	80,814	8,861	8,861	10.96%	100.00%
	Macon	80,814	33,922	33,922	41.98%	100.00%
			Total:	**9,535,483**		

House 18 USSupCt: Municipality - District

Municipality	District	Total Muni Pop	Total District Pop	Muni Pop in District	Percent of Muni Pop in District	Percent of District Pop in Muni
Aberdeen	52	6,350	76,894	6,350	100.00%	8.26%
Ahoskie	5	5,039	77,527	5,039	100.00%	6.50%
Alamance	64	951	75,581	951	100.00%	1.26%
Albemarle	66	15,903	83,032	2,814	17.69%	3.39%
	67	15,903	82,583	13,089	82.31%	15.85%
Alliance	6	776	76,421	776	100.00%	1.02%
Andrews	120	1,781	80,814	1,781	100.00%	2.20%
Angier (Harnett)	28	4,247	83,431	4,242	99.88%	5.08%
	53	4,247	83,429	5	0.12%	0.01%
Angier (Wake)	37	103	81,952	103	100.00%	0.13%
Ansonville	55	631	75,792	631	100.00%	0.83%
Apex	11	37,476	83,266	2	0.01%	0.00%
	36	37,476	81,926	7,166	19.12%	8.75%
	37	37,476	81,952	9,982	26.64%	12.18%
	41	37,476	80,739	20,326	54.24%	25.17%
Arapahoe	6	556	76,421	556	100.00%	0.73%
Archdale (Guilford)	59	333	79,457	217	65.17%	0.27%
	60	333	81,856	116	34.83%	0.14%
Archdale (Randolph)	70	11,082	76,125	11,082	100.00%	14.56%
Archer Lodge	26	4,292	83,432	4,292	100.00%	5.14%
Asheboro	70	25,012	76,125	21,327	85.27%	28.02%
	78	25,012	76,980	3,685	14.73%	4.79%
Asheville	114	83,393	82,902	66,182	79.36%	79.83%
	115	83,393	79,883	5,409	6.49%	6.77%
	116	83,393	75,533	11,802	14.15%	15.62%
Askewville	1	241	77,143	241	100.00%	0.31%
Atkinson	16	299	81,425	299	100.00%	0.37%
Atlantic Beach	13	1,495	76,622	1,495	100.00%	1.95%
Aulander	1	895	77,143	895	100.00%	1.16%
Aurora	79	520	75,538	520	100.00%	0.69%
Autryville	22	196	83,437	196	100.00%	0.23%
Ayden	12	4,932	75,923	4,932	100.00%	6.50%
Badin	66	1,974	83,032	1,974	100.00%	2.38%
Bailey	7	569	78,432	569	100.00%	0.73%
Bakersville	85	464	78,372	464	100.00%	0.59%
Bald Head Island	17	158	77,263	158	100.00%	0.20%
Banner Elk	85	1,028	78,372	1,028	100.00%	1.31%
Bath	79	249	75,538	249	100.00%	0.33%
Bayboro	6	1,263	76,421	1,263	100.00%	1.65%
Bear Grass	23	73	81,057	73	100.00%	0.09%
Beaufort	13	4,039	76,622	4,039	100.00%	5.27%
Beech Mountain (Avery)	85	24	78,372	24	100.00%	0.03%
Beech Mountain (Watauga)	93	296	78,360	296	100.00%	0.38%
Belhaven	79	1,688	75,538	1,688	100.00%	2.23%
Belmont	108	10,076	76,926	4,622	45.87%	6.01%
	109	10,076	75,517	5,454	54.13%	7.22%
Belville	18	1,936	77,681	1,936	100.00%	2.49%

District plan definition file: 'House 18 USSupCt.asc', modified 02/14/2018 12:50:03 PM

Municipalities derive from the Census Bureau's 2010 Redistricting Data (P.L. 94-171) Shapefiles. Population figures are based on the associated Summary File.

Note that for the purposes of this report, portions of municipalities in different counties are treated separately.

House 18 USSupCt: Municipality - District

Municipality	District	Total Muni Pop	Total District Pop	Muni Pop in District	Percent of Muni Pop in District	Percent of District Pop in Muni
Belwood	111	950	76,148	950	100.00%	1.25%
Benson (Harnett)	53	0	83,429	0	0.00%	0.00%
Benson (Johnston)	28	3,311	83,431	3,311	100.00%	3.97%
Bermuda Run	77	1,725	82,918	1,725	100.00%	2.08%
Bessemer City	110	5,340	75,573	5,340	100.00%	7.07%
Bethania	74	328	79,963	328	100.00%	0.41%
Bethel	8	1,577	75,926	1,577	100.00%	2.08%
Beulaville	4	1,296	81,905	1,296	100.00%	1.58%
Biltmore Forest	116	1,343	75,533	1,343	100.00%	1.78%
Biscoe	66	1,700	83,032	1,700	100.00%	2.05%
Black Creek	24	769	81,234	769	100.00%	0.95%
Black Mountain	115	7,848	79,883	7,848	100.00%	9.82%
Bladenboro	22	1,750	83,437	1,750	100.00%	2.10%
Blowing Rock (Caldwell)	87	49	83,029	49	100.00%	0.06%
Blowing Rock (Watauga)	93	1,192	78,360	1,192	100.00%	1.52%
Boardman	46	157	80,440	157	100.00%	0.20%
Bogue	13	684	76,622	684	100.00%	0.89%
Boiling Spring Lakes	17	5,372	77,263	5,370	99.96%	6.95%
	18	5,372	77,681	2	0.04%	0.00%
Boiling Springs	111	4,647	76,148	4,647	100.00%	6.10%
Bolivia	18	143	77,681	143	100.00%	0.18%
Bolton	16	691	81,425	691	100.00%	0.85%
Boone	93	17,122	78,360	17,122	100.00%	21.85%
Boonville	73	1,222	78,189	1,222	100.00%	1.56%
Bostic	112	386	79,547	386	100.00%	0.49%
Brevard	113	7,609	81,089	7,609	100.00%	9.38%
Bridgeton	79	454	75,538	454	100.00%	0.60%
Broadway (Harnett)	53	25	83,429	25	100.00%	0.03%
Broadway (Lee)	51	1,204	83,434	1,204	100.00%	1.44%
Brookford	89	382	77,838	321	84.03%	0.41%
	96	382	76,520	61	15.97%	0.08%
Brunswick	16	1,119	81,425	1,119	100.00%	1.37%
Bryson City	119	1,424	75,548	1,424	100.00%	1.88%
Bunn	7	344	78,432	344	100.00%	0.44%
Burgaw	16	3,872	81,425	3,872	100.00%	4.76%
Burlington (Alamance)	63	49,308	75,550	23,248	47.15%	30.77%
	64	49,308	75,581	26,060	52.85%	34.48%
Burlington (Guilford)	59	655	79,457	655	100.00%	0.82%
Burnsville	118	1,693	76,322	1,693	100.00%	2.22%
Butner	2	7,591	82,634	7,591	100.00%	9.19%
Cajah's Mountain	87	2,823	83,029	2,823	100.00%	3.40%
Calabash	17	1,786	77,263	1,786	100.00%	2.31%
Calypso	4	538	81,905	538	100.00%	0.66%
Cameron	52	285	76,894	285	100.00%	0.37%
Candor	66	840	83,032	840	100.00%	1.01%
Canton	118	4,227	76,322	4,227	100.00%	5.54%
Cape Carteret	13	1,917	76,622	1,917	100.00%	2.50%

District plan definition file: 'House 18 USSupCt.asc', modified 02/14/2018 12:50:03 PM

Municipalities derive from the Census Bureau's 2010 Redistricting Data (P.L. 94-171) Shapefiles. Population figures are based on the associated Summary File.

Note that for the purposes of this report, portions of municipalities in different counties are treated separately.

House 18 USSupCt: Municipality - District

Municipality	District	Total Muni Pop	Total District Pop	Muni Pop in District	Percent of Muni Pop in District	Percent of District Pop in Muni
Carolina Beach	19	5,706	76,666	5,706	100.00%	7.44%
Carolina Shores	17	3,048	77,263	3,048	100.00%	3.94%
Carrboro	50	19,582	80,866	81	0.41%	0.10%
	56	19,582	76,654	19,501	99.59%	25.44%
Carthage	52	2,205	76,894	6	0.27%	0.01%
	78	2,205	76,980	2,199	99.73%	2.86%
Cary (Chatham)	54	1,422	82,312	1,422	100.00%	1.73%
Cary (Wake)	11	133,812	83,266	44,038	32.91%	52.89%
	36	133,812	81,926	19,380	14.48%	23.66%
	37	133,812	81,952	2,024	1.51%	2.47%
	41	133,812	80,739	46,234	34.55%	57.26%
	49	133,812	82,999	22,136	16.54%	26.67%
Casar	111	297	76,148	297	100.00%	0.39%
Castalia	25	268	78,027	268	100.00%	0.34%
Caswell Beach	17	398	77,263	398	100.00%	0.52%
Catawba	89	603	77,838	603	100.00%	0.77%
Cedar Point	13	1,279	76,622	1,279	100.00%	1.67%
Cedar Rock	87	300	83,029	300	100.00%	0.36%
Centerville	7	89	78,432	89	100.00%	0.11%
Cerro Gordo	46	207	80,440	207	100.00%	0.26%
Chadbourn	46	1,856	80,440	1,856	100.00%	2.31%
Chapel Hill (Durham)	29	2,836	82,735	2,234	78.77%	2.70%
	54	2,836	82,312	602	21.23%	0.73%
Chapel Hill (Orange)	50	54,397	80,866	2,280	4.19%	2.82%
	56	54,397	76,654	52,117	95.81%	67.99%
Charlotte	88	731,424	76,022	72,044	9.85%	94.77%
	92	731,424	77,172	57,603	7.88%	74.64%
	98	731,424	75,602	0	0.00%	0.00%
	99	731,424	77,141	67,000	9.16%	86.85%
	100	731,424	75,589	64,757	8.85%	85.67%
	101	731,424	79,876	71,339	9.75%	89.31%
	102	731,424	77,391	77,391	10.58%	100.00%
	103	731,424	76,381	30,850	4.22%	40.39%
	104	731,424	76,869	76,869	10.51%	100.00%
	105	731,424	75,967	75,967	10.39%	100.00%
	106	731,424	75,762	74,391	10.17%	98.19%
	107	731,424	75,856	63,213	8.64%	83.33%
Cherryville	110	5,760	75,573	5,760	100.00%	7.62%
Chimney Rock Village	112	113	79,547	113	100.00%	0.14%
China Grove	83	3,563	81,172	3,563	100.00%	4.39%
Chocowinity	79	820	75,538	820	100.00%	1.09%
Claremont	89	1,352	77,838	1,352	100.00%	1.74%
Clarkton	22	837	83,437	837	100.00%	1.00%
Clayton (Johnston)	26	16,116	83,432	16,116	100.00%	19.32%
Clayton (Wake)	39	0	83,055	0	0.00%	0.00%
Clemmons	73	18,627	78,189	6,625	35.57%	8.47%
	75	18,627	78,886	12,002	64.43%	15.21%

District plan definition file: 'House 18 USSupCt.asc', modified 02/14/2018 12:50:03 PM

Municipalities derive from the Census Bureau's 2010 Redistricting Data (P.L. 94-171) Shapefiles. Population figures are based on the associated Summary File.

Note that for the purposes of this report, portions of municipalities in different counties are treated separately.

House 18 USSupCt: Municipality - District

Municipality	District	Total Muni Pop	Total District Pop	Muni Pop in District	Percent of Muni Pop in District	Percent of District Pop in Muni
Cleveland	77	871	82,918	871	100.00%	1.05%
Clinton	21	8,639	83,431	83	0.96%	0.10%
	22	8,639	83,437	8,556	99.04%	10.25%
Clyde	118	1,223	76,322	1,223	100.00%	1.60%
Coats	53	2,112	83,429	2,112	100.00%	2.53%
Cofield	5	413	77,527	413	100.00%	0.53%
Colerain	1	204	77,143	204	100.00%	0.26%
Columbia	1	891	77,143	891	100.00%	1.15%
Columbus	113	999	81,089	999	100.00%	1.23%
Como	5	91	77,527	91	100.00%	0.12%
Concord	67	79,066	82,583	0	0.00%	0.00%
	82	79,066	81,088	40,818	51.63%	50.34%
	83	79,066	81,172	38,248	48.37%	47.12%
Conetoe	23	294	81,057	294	100.00%	0.36%
Connelly Springs	86	1,669	79,175	1,669	100.00%	2.11%
Conover	89	8,165	77,838	384	4.70%	0.49%
	96	8,165	76,520	7,781	95.30%	10.17%
Conway	27	836	76,790	836	100.00%	1.09%
Cooleemee	77	960	82,918	960	100.00%	1.16%
Cornelius	98	24,866	75,602	24,866	100.00%	32.89%
Cove City	79	399	75,538	399	100.00%	0.53%
Cramerton	108	4,165	76,926	1	0.02%	0.00%
	109	4,165	75,517	4,164	99.98%	5.51%
Creedmoor	2	4,124	82,634	4,124	100.00%	4.99%
Creswell	1	276	77,143	276	100.00%	0.36%
Crossnore	85	192	78,372	192	100.00%	0.24%
Dallas	110	4,488	75,573	4,488	100.00%	5.94%
Danbury	91	189	82,843	189	100.00%	0.23%
Davidson (Iredell)	95	294	82,155	294	100.00%	0.36%
Davidson (Mecklenburg)	98	10,650	75,602	10,650	100.00%	14.09%
Dellview	110	13	75,573	13	100.00%	0.02%
Denton	80	1,636	81,522	1,636	100.00%	2.01%
Dillsboro	119	232	75,548	232	100.00%	0.31%
Dobbins Heights	66	866	83,032	866	100.00%	1.04%
Dobson	90	1,586	82,779	1,436	90.54%	1.73%
	91	1,586	82,843	150	9.46%	0.18%
Dortches	25	935	78,027	935	100.00%	1.20%
Dover	79	401	75,538	401	100.00%	0.53%
Drexel	86	1,858	79,175	1,858	100.00%	2.35%
Dublin	22	338	83,437	338	100.00%	0.41%
Duck	6	369	76,421	369	100.00%	0.48%
Dunn	53	9,263	83,429	9,263	100.00%	11.10%
Durham (Durham)	29	228,300	82,735	79,803	34.96%	96.46%
	30	228,300	83,272	60,805	26.63%	73.02%
	31	228,300	82,773	71,653	31.39%	86.57%
	54	228,300	82,312	16,039	7.03%	19.49%
Durham (Orange)	50	30	80,866	30	100.00%	0.04%

District plan definition file: 'House 18 USSupCt.asc', modified 02/14/2018 12:50:03 PM

Municipalities derive from the Census Bureau's 2010 Redistricting Data (P.L. 94-171) Shapefiles. Population figures are based on the associated Summary File.

Note that for the purposes of this report, portions of municipalities in different counties are treated separately.

Printed 02/15/2018 {rptG03|dc2016GE|re2.1}

House 18 USSupCt: Municipality - District

Municipality	District	Total Muni Pop	Total District Pop	Muni Pop in District	Percent of Muni Pop in District	Percent of District Pop in Muni
Durham (Wake)	41	0	80,739	0	0.00%	0.00%
Earl	111	260	76,148	260	100.00%	0.34%
East Arcadia	22	487	83,437	487	100.00%	0.58%
East Bend	73	612	78,189	612	100.00%	0.78%
East Laurinburg	48	300	83,109	300	100.00%	0.36%
East Spencer	76	1,534	81,908	1,534	100.00%	1.87%
Eastover	45	3,628	79,294	3,628	100.00%	4.58%
Eden	65	15,527	83,430	15,527	100.00%	18.61%
Edenton	1	5,004	77,143	5,004	100.00%	6.49%
Elizabeth City (Camden)	1	45	77,143	45	100.00%	0.06%
Elizabeth City (Pasquotank)	5	18,638	77,527	18,638	100.00%	24.04%
Elizabethtown	22	3,583	83,437	3,583	100.00%	4.29%
Elk Park	85	452	78,372	452	100.00%	0.58%
Elkin (Surry)	90	3,921	82,779	3,921	100.00%	4.74%
Elkin (Wilkes)	94	80	83,358	80	100.00%	0.10%
Ellenboro	112	873	79,547	873	100.00%	1.10%
Ellerbe	66	1,054	83,032	1,054	100.00%	1.27%
Elm City	24	1,298	81,234	1,298	100.00%	1.60%
Elon	64	9,419	75,581	9,419	100.00%	12.46%
Emerald Isle	13	3,655	76,622	3,655	100.00%	4.77%
Enfield	27	2,532	76,790	2,532	100.00%	3.30%
Erwin	53	4,405	83,429	4,405	100.00%	5.28%
Eureka	10	197	83,434	197	100.00%	0.24%
Everetts	23	164	81,057	164	100.00%	0.20%
Fair Bluff	46	951	80,440	951	100.00%	1.18%
Fairmont	47	2,663	82,618	2,663	100.00%	3.22%
Fairview	55	3,324	75,792	3,324	100.00%	4.39%
Faison (Duplin)	4	961	81,905	961	100.00%	1.17%
Faison (Sampson)	21	0	83,431	0	0.00%	0.00%
Faith	76	807	81,908	807	100.00%	0.99%
Falcon (Cumberland)	45	258	79,294	258	100.00%	0.33%
Falcon (Sampson)	22	0	83,437	0	0.00%	0.00%
Falkland	8	96	75,926	96	100.00%	0.13%
Fallston	111	607	76,148	607	100.00%	0.80%
Farmville	8	4,654	75,926	4,654	100.00%	6.13%
Fayetteville	42	200,564	81,439	67,394	33.60%	82.75%
	43	200,564	77,725	74,393	37.09%	95.71%
	44	200,564	80,973	51,354	25.60%	63.42%
	45	200,564	79,294	7,423	3.70%	9.36%
Flat Rock	113	3,114	81,089	3,114	100.00%	3.84%
Fletcher	117	7,187	79,251	7,187	100.00%	9.07%
Forest City	112	7,476	79,547	7,476	100.00%	9.40%
Forest Hills	119	365	75,548	365	100.00%	0.48%
Fountain	8	427	75,926	427	100.00%	0.56%
Four Oaks	28	1,921	83,431	1,921	100.00%	2.30%
Foxfire	52	902	76,894	902	100.00%	1.17%
Franklin	120	3,845	80,814	3,845	100.00%	4.76%

District plan definition file: 'House 18 USSupCt.asc', modified 02/14/2018 12:50:03 PM

Municipalities derive from the Census Bureau's 2010 Redistricting Data (P.L. 94-171) Shapefiles. Population figures are based on the associated Summary File.

Note that for the purposes of this report, portions of municipalities in different counties are treated separately.

House 18 USSupCt: Municipality - District

Municipality	District	Total Muni Pop	Total District Pop	Muni Pop in District	Percent of Muni Pop in District	Percent of District Pop in Muni
Franklinton	7	2,023	78,432	2,023	100.00%	2.58%
Franklinville	78	1,164	76,980	1,164	100.00%	1.51%
Fremont	10	1,255	83,434	1,255	100.00%	1.50%
Fuquay-Varina	36	17,937	81,926	228	1.27%	0.28%
	37	17,937	81,952	17,709	98.73%	21.61%
Gamewell	87	4,051	83,029	4,051	100.00%	4.88%
Garland	22	625	83,437	625	100.00%	0.75%
Garner	33	25,745	82,644	21,922	85.15%	26.53%
	36	25,745	81,926	3,823	14.85%	4.67%
Garysburg	27	1,057	76,790	1,057	100.00%	1.38%
Gaston	27	1,152	76,790	1,152	100.00%	1.50%
Gastonia	108	71,741	76,926	26,870	37.45%	34.93%
	109	71,741	75,517	41,847	58.33%	55.41%
	110	71,741	75,573	3,024	4.22%	4.00%
Gatesville	5	321	77,527	321	100.00%	0.41%
Gibson	48	540	83,109	540	100.00%	0.65%
Gibsonville (Alamance)	64	3,148	75,581	3,148	100.00%	4.17%
Gibsonville (Guilford)	59	3,262	79,457	3,262	100.00%	4.11%
Glen Alpine	86	1,517	79,175	1,517	100.00%	1.92%
Godwin	45	139	79,294	139	100.00%	0.18%
Goldsboro	10	36,437	83,434	2,531	6.95%	3.03%
	21	36,437	83,431	33,906	93.05%	40.64%
Goldston	54	268	82,312	268	100.00%	0.33%
Graham	63	14,153	75,550	14,153	100.00%	18.73%
Grandfather	85	25	78,372	25	100.00%	0.03%
Granite Falls	87	4,722	83,029	4,722	100.00%	5.69%
Granite Quarry	76	2,930	81,908	2,930	100.00%	3.58%
Grantsboro	6	688	76,421	688	100.00%	0.90%
Green Level	63	2,100	75,550	2,100	100.00%	2.78%
Greenevers	4	634	81,905	634	100.00%	0.77%
Greensboro	57	269,666	83,303	75,941	28.16%	91.16%
	58	269,666	82,137	76,171	28.25%	92.74%
	59	269,666	79,457	7,116	2.64%	8.96%
	60	269,666	81,856	14,170	5.25%	17.31%
	61	269,666	79,754	79,754	29.58%	100.00%
	62	269,666	81,899	16,514	6.12%	20.16%
Greenville	8	84,554	75,926	48,780	57.69%	64.25%
	9	84,554	75,794	34,649	40.98%	45.71%
	12	84,554	75,923	1,125	1.33%	1.48%
Grifton (Lenoir)	12	186	75,923	186	100.00%	0.24%
Grifton (Pitt)	12	2,431	75,923	2,431	100.00%	3.20%
Grimesland	9	441	75,794	441	100.00%	0.58%
Grover	111	708	76,148	708	100.00%	0.93%
Halifax	27	234	76,790	234	100.00%	0.30%
Hamilton	23	408	81,057	408	100.00%	0.50%
Hamlet	66	6,495	83,032	6,495	100.00%	7.82%
Harmony	84	531	77,282	531	100.00%	0.69%

District plan definition file: 'House 18 USSupCt.asc', modified 02/14/2018 12:50:03 PM

Municipalities derive from the Census Bureau's 2010 Redistricting Data (P.L. 94-171) Shapefiles. Population figures are based on the associated Summary File.

Note that for the purposes of this report, portions of municipalities in different counties are treated separately.

House 18 USSupCt: Municipality - District

Municipality	District	Total Muni Pop	Total District Pop	Muni Pop in District	Percent of Muni Pop in District	Percent of District Pop in Muni
Harrells (Duplin)	4	23	81,905	23	100.00%	0.03%
Harrells (Sampson)	22	179	83,437	179	100.00%	0.21%
Harrellsville	5	106	77,527	106	100.00%	0.14%
Harrisburg	67	11,526	82,583	3,156	27.38%	3.82%
	82	11,526	81,088	8,335	72.31%	10.28%
	83	11,526	81,172	35	0.30%	0.04%
Hassell	23	84	81,057	84	100.00%	0.10%
Havelock	3	20,735	75,726	20,735	100.00%	27.38%
Haw River	63	2,298	75,550	2,254	98.09%	2.98%
	64	2,298	75,581	44	1.91%	0.06%
Hayesville	120	311	80,814	311	100.00%	0.38%
Hemby Bridge	69	1,520	76,381	1,520	100.00%	1.99%
Henderson	32	15,368	83,140	15,368	100.00%	18.48%
Hendersonville	113	13,137	81,089	514	3.91%	0.63%
	117	13,137	79,251	12,623	96.09%	15.93%
Hertford	1	2,143	77,143	2,143	100.00%	2.78%
Hickory (Burke)	86	66	79,175	66	100.00%	0.08%
Hickory (Caldwell)	87	18	83,029	18	100.00%	0.02%
Hickory (Catawba)	89	39,926	77,838	5,448	13.65%	7.00%
	96	39,926	76,520	34,478	86.35%	45.06%
High Point (Davidson)	80	5,310	81,522	5,310	100.00%	6.51%
High Point (Forsyth)	75	8	78,886	8	100.00%	0.01%
High Point (Guilford)	59	99,042	79,457	33	0.03%	0.04%
	60	99,042	81,856	59,653	60.23%	72.88%
	62	99,042	81,899	39,356	39.74%	48.05%
High Point (Randolph)	70	11	76,125	11	100.00%	0.01%
High Shoals	110	696	75,573	696	100.00%	0.92%
Highlands (Jackson)	119	4	75,548	4	100.00%	0.01%
Highlands (Macon)	120	920	80,814	920	100.00%	1.14%
Hildebran	86	2,023	79,175	2,023	100.00%	2.56%
Hillsborough	50	6,087	80,866	6,087	100.00%	7.53%
Hobgood	27	348	76,790	348	100.00%	0.45%
Hoffman	66	588	83,032	588	100.00%	0.71%
Holden Beach	17	575	77,263	575	100.00%	0.74%
Holly Ridge	15	1,268	77,307	1,268	100.00%	1.64%
Holly Springs	37	24,661	81,952	24,661	100.00%	30.09%
Hookerton	10	409	83,434	409	100.00%	0.49%
Hope Mills	44	15,176	80,973	5,976	39.38%	7.38%
	45	15,176	79,294	9,200	60.62%	11.60%
Hot Springs	118	560	76,322	560	100.00%	0.73%
Hudson	87	3,776	83,029	3,776	100.00%	4.55%
Huntersville	98	46,773	75,602	36,997	79.10%	48.94%
	107	46,773	75,856	9,776	20.90%	12.89%
Indian Beach	13	112	76,622	112	100.00%	0.15%
Indian Trail	55	33,518	75,792	51	0.15%	0.07%
	68	33,518	76,067	7,845	23.41%	10.31%
	69	33,518	76,381	25,622	76.44%	33.54%

District plan definition file: 'House 18 USSupCt.asc', modified 02/14/2018 12:50:03 PM

Municipalities derive from the Census Bureau's 2010 Redistricting Data (P.L. 94-171) Shapefiles. Population figures are based on the associated Summary File.

Note that for the purposes of this report, portions of municipalities in different counties are treated separately.

House 18 USSupCt: Municipality - District

Municipality	District	Total Muni Pop	Total District Pop	Muni Pop in District	Percent of Muni Pop in District	Percent of District Pop in Muni
Jackson	27	513	76,790	513	100.00%	0.67%
Jacksonville	14	70,145	77,065	27,897	39.77%	36.20%
	15	70,145	77,307	42,248	60.23%	54.65%
Jamestown	58	3,382	82,137	0	0.00%	0.00%
	59	3,382	79,457	4	0.12%	0.01%
	60	3,382	81,856	3,378	99.88%	4.13%
Jamesville	23	491	81,057	491	100.00%	0.61%
Jefferson	93	1,611	78,360	1,611	100.00%	2.06%
Jonesville	73	2,285	78,189	2,285	100.00%	2.92%
Kannapolis (Cabarrus)	82	33,194	81,088	20,175	60.78%	24.88%
	83	33,194	81,172	13,019	39.22%	16.04%
Kannapolis (Rowan)	77	9,431	82,918	5,529	58.63%	6.67%
	83	9,431	81,172	3,902	41.37%	4.81%
Kelford	1	251	77,143	251	100.00%	0.33%
Kenansville	4	855	81,905	855	100.00%	1.04%
Kenly (Johnston)	28	1,176	83,431	1,176	100.00%	1.41%
Kenly (Wilson)	24	163	81,234	163	100.00%	0.20%
Kernersville (Forsyth)	74	23,071	79,963	5,280	22.89%	6.60%
	75	23,071	78,886	17,791	77.11%	22.55%
Kernersville (Guilford)	62	52	81,899	52	100.00%	0.06%
Kill Devil Hills	6	6,683	76,421	6,683	100.00%	8.74%
King (Forsyth)	74	619	79,963	619	100.00%	0.77%
King (Stokes)	91	6,285	82,843	6,285	100.00%	7.59%
Kings Mountain (Cleveland)	110	9,242	75,573	0	0.00%	0.00%
	111	9,242	76,148	9,242	100.00%	12.14%
Kings Mountain (Gaston)	110	1,054	75,573	1,054	100.00%	1.39%
Kingstown	111	681	76,148	681	100.00%	0.89%
Kinston	12	21,677	75,923	21,677	100.00%	28.55%
Kittrell	32	467	83,140	467	100.00%	0.56%
Kitty Hawk	6	3,272	76,421	3,272	100.00%	4.28%
Knightdale	39	11,401	83,055	11,401	100.00%	13.73%
Kure Beach	19	2,012	76,666	2,012	100.00%	2.62%
La Grange	12	2,873	75,923	2,873	100.00%	3.78%
Lake Lure	112	1,192	79,547	1,192	100.00%	1.50%
Lake Park	69	3,422	76,381	3,422	100.00%	4.48%
Lake Santeetlah	120	45	80,814	45	100.00%	0.06%
Lake Waccamaw	16	1,480	81,425	1,480	100.00%	1.82%
Landis	77	3,109	82,918	1,773	57.03%	2.14%
	83	3,109	81,172	1,336	42.97%	1.65%
Lansing	93	158	78,360	158	100.00%	0.20%
Lasker	27	122	76,790	122	100.00%	0.16%
Lattimore	111	488	76,148	488	100.00%	0.64%
Laurel Park	113	2,180	81,089	2	0.09%	0.00%
	117	2,180	79,251	2,178	99.91%	2.75%
Laurinburg	48	15,962	83,109	15,962	100.00%	19.21%
Lawndale	111	606	76,148	606	100.00%	0.80%
Leggett	23	60	81,057	60	100.00%	0.07%

House 18 USSupCt: Municipality - District

Municipality	District	Total Muni Pop	Total District Pop	Muni Pop in District	Percent of Muni Pop in District	Percent of District Pop in Muni
Leland	17	13,527	77,263	2,631	19.45%	3.41%
	18	13,527	77,681	10,896	80.55%	14.03%
Lenoir	87	18,228	83,029	18,228	100.00%	21.95%
Lewiston Woodville	1	549	77,143	549	100.00%	0.71%
Lewisville	73	12,639	78,189	10,883	86.11%	13.92%
	74	12,639	79,963	1,756	13.89%	2.20%
Lexington	80	18,931	81,522	0	0.00%	0.00%
	81	18,931	81,356	18,931	100.00%	23.27%
Liberty	78	2,656	76,980	2,656	100.00%	3.45%
Lilesville	55	536	75,792	536	100.00%	0.71%
Lillington	53	3,194	83,429	3,194	100.00%	3.83%
Lincolnton	97	10,486	78,265	10,486	100.00%	13.40%
Linden	45	130	79,294	130	100.00%	0.16%
Littleton	27	674	76,790	674	100.00%	0.88%
Locust (Cabarrus)	67	215	82,583	215	100.00%	0.26%
Locust (Stanly)	67	2,715	82,583	2,715	100.00%	3.29%
Long View (Burke)	86	752	79,175	752	100.00%	0.95%
Long View (Catawba)	96	4,119	76,520	4,119	100.00%	5.38%
Louisburg	7	3,359	78,432	3,359	100.00%	4.28%
Love Valley	84	90	77,282	90	100.00%	0.12%
Lowell	108	3,526	76,926	3,526	100.00%	4.58%
Lucama	24	1,108	81,234	1,108	100.00%	1.36%
Lumber Bridge	46	94	80,440	94	100.00%	0.12%
Lumberton	46	21,542	80,440	5,785	26.85%	7.19%
	47	21,542	82,618	15,757	73.15%	19.07%
Macclesfield	23	471	81,057	471	100.00%	0.58%
Macon	32	119	83,140	119	100.00%	0.14%
Madison	91	2,246	82,843	2,246	100.00%	2.71%
Maggie Valley	118	1,150	76,322	1,039	90.35%	1.36%
	119	1,150	75,548	111	9.65%	0.15%
Magnolia	4	939	81,905	939	100.00%	1.15%
Maiden (Catawba)	89	3,308	77,838	3,308	100.00%	4.25%
Maiden (Lincoln)	97	2	78,265	2	100.00%	0.00%
Manteo	6	1,434	76,421	1,434	100.00%	1.88%
Marietta	46	175	80,440	175	100.00%	0.22%
Marion	85	7,838	78,372	7,838	100.00%	10.00%
Mars Hill	118	1,869	76,322	1,869	100.00%	2.45%
Marshall	118	872	76,322	872	100.00%	1.14%
Marshville	55	2,402	75,792	2,402	100.00%	3.17%
Marvin	68	5,579	76,067	5,579	100.00%	7.33%
Matthews	103	27,198	76,381	27,198	100.00%	35.61%
Maxton (Robeson)	47	2,230	82,618	2,230	100.00%	2.70%
Maxton (Scotland)	48	196	83,109	196	100.00%	0.24%
Mayodan	91	2,478	82,843	2,478	100.00%	2.99%
Maysville	13	1,019	76,622	1,019	100.00%	1.33%
McAdenville	108	651	76,926	651	100.00%	0.85%
McDonald	47	113	82,618	113	100.00%	0.14%

House 18 USSupCt: Municipality - District

Municipality	District	Total Muni Pop	Total District Pop	Muni Pop in District	Percent of Muni Pop in District	Percent of District Pop in Muni
McFarlan	55	117	75,792	117	100.00%	0.15%
Mebane (Alamance)	63	9,600	75,550	9,600	100.00%	12.71%
Mebane (Orange)	50	1,793	80,866	1,793	100.00%	2.22%
Mesic	6	220	76,421	220	100.00%	0.29%
Micro	28	441	83,431	441	100.00%	0.53%
Middleburg	32	133	83,140	133	100.00%	0.16%
Middlesex	7	822	78,432	822	100.00%	1.05%
Midland (Cabarrus)	67	3,073	82,583	3,073	100.00%	3.72%
Midland (Mecklenburg)	103	0	76,381	0	0.00%	0.00%
Midway	80	4,679	81,522	3,504	74.89%	4.30%
	81	4,679	81,356	1,175	25.11%	1.44%
Mills River	113	6,802	81,089	300	4.41%	0.37%
	117	6,802	79,251	6,502	95.59%	8.20%
Milton	50	166	80,866	166	100.00%	0.21%
Mineral Springs	55	2,639	75,792	688	26.07%	0.91%
	68	2,639	76,067	1,951	73.93%	2.56%
Minnesott Beach	6	440	76,421	440	100.00%	0.58%
Mint Hill (Mecklenburg)	100	22,669	75,589	7,784	34.34%	10.30%
	103	22,669	76,381	14,885	65.66%	19.49%
Mint Hill (Union)	69	53	76,381	53	100.00%	0.07%
Misenheimer	67	728	82,583	728	100.00%	0.88%
Mocksville	77	5,051	82,918	5,051	100.00%	6.09%
Momeyer	25	224	78,027	224	100.00%	0.29%
Monroe	55	32,797	75,792	3,133	9.55%	4.13%
	68	32,797	76,067	13,278	40.49%	17.46%
	69	32,797	76,381	16,386	49.96%	21.45%
Montreat	115	723	79,883	723	100.00%	0.91%
Mooresboro	111	311	76,148	311	100.00%	0.41%
Mooresville	95	32,711	82,155	32,711	100.00%	39.82%
Morehead City	13	8,661	76,622	8,661	100.00%	11.30%
Morganton	86	16,918	79,175	16,918	100.00%	21.37%
Morrisville (Durham)	31	0	82,773	0	0.00%	0.00%
Morrisville (Wake)	41	18,576	80,739	11,226	60.43%	13.90%
	49	18,576	82,999	7,350	39.57%	8.86%
Morven	55	511	75,792	511	100.00%	0.67%
Mount Airy	90	10,388	82,779	10,388	100.00%	12.55%
Mount Gilead	66	1,181	83,032	1,181	100.00%	1.42%
Mount Holly	108	13,656	76,926	13,656	100.00%	17.75%
Mount Olive (Duplin)	4	51	81,905	51	100.00%	0.06%
Mount Olive (Wayne)	21	4,538	83,431	4,538	100.00%	5.44%
Mount Pleasant	67	1,652	82,583	1,652	100.00%	2.00%
Murfreesboro	5	2,835	77,527	2,835	100.00%	3.66%
Murphy	120	1,627	80,814	1,627	100.00%	2.01%
Nags Head	6	2,757	76,421	2,757	100.00%	3.61%
Nashville	25	5,352	78,027	5,352	100.00%	6.86%
Navassa	18	1,505	77,681	1,505	100.00%	1.94%
New Bern	3	29,524	75,726	27,063	91.66%	35.74%

District plan definition file: 'House 18 USSupCt.asc', modified 02/14/2018 12:50:03 PM

Municipalities derive from the Census Bureau's 2010 Redistricting Data (P.L. 94-171) Shapefiles. Population figures are based on the associated Summary File.

Note that for the purposes of this report, portions of municipalities in different counties are treated separately.

House 18 USSupCt: Municipality - District

Municipality	District	Total Muni Pop	Total District Pop	Muni Pop in District	Percent of Muni Pop in District	Percent of District Pop in Muni
New Bern	79	29,524	75,538	2,461	8.34%	3.26%
New London	67	600	82,583	600	100.00%	0.73%
Newland	85	698	78,372	698	100.00%	0.89%
Newport	13	4,150	76,622	4,150	100.00%	5.42%
Newton	89	12,968	77,838	12,968	100.00%	16.66%
	96	12,968	76,520	0	0.00%	0.00%
Newton Grove	21	569	83,431	569	100.00%	0.68%
Norlina	32	1,118	83,140	1,118	100.00%	1.34%
Norman	66	138	83,032	138	100.00%	0.17%
North Topsail Beach	15	743	77,307	743	100.00%	0.96%
North Wilkesboro	90	4,245	82,779	5	0.12%	0.01%
	94	4,245	83,358	4,240	99.88%	5.09%
Northwest	18	735	77,681	735	100.00%	0.95%
Norwood	67	2,379	82,583	2,379	100.00%	2.88%
Oak City	23	317	81,057	317	100.00%	0.39%
Oak Island	17	6,783	77,263	6,783	100.00%	8.78%
Oak Ridge	62	6,185	81,899	6,185	100.00%	7.55%
Oakboro	67	1,859	82,583	1,859	100.00%	2.25%
Ocean Isle Beach	17	550	77,263	550	100.00%	0.71%
Old Fort	85	908	78,372	908	100.00%	1.16%
Oriental	6	900	76,421	900	100.00%	1.18%
Orrum	46	91	80,440	91	100.00%	0.11%
Ossipee	64	543	75,581	543	100.00%	0.72%
Oxford	2	8,461	82,634	239	2.82%	0.29%
	32	8,461	83,140	8,222	97.18%	9.89%
Pantego	79	179	75,538	179	100.00%	0.24%
Parkton	46	436	80,440	436	100.00%	0.54%
Parmele	23	278	81,057	278	100.00%	0.34%
Patterson Springs	111	622	76,148	622	100.00%	0.82%
Peachland	55	437	75,792	437	100.00%	0.58%
Peletier	13	644	76,622	644	100.00%	0.84%
Pembroke	47	2,973	82,618	2,973	100.00%	3.60%
Pikeville	10	678	83,434	678	100.00%	0.81%
Pilot Mountain	91	1,477	82,843	1,477	100.00%	1.78%
Pine Knoll Shores	13	1,339	76,622	1,339	100.00%	1.75%
Pine Level	28	1,700	83,431	1,700	100.00%	2.04%
Pinebluff	52	1,337	76,894	1,337	100.00%	1.74%
Pinehurst	52	13,124	76,894	13,124	100.00%	17.07%
Pinetops	23	1,374	81,057	1,374	100.00%	1.70%
Pineville	92	7,479	77,172	7,479	100.00%	9.69%
	104	7,479	76,869	0	0.00%	0.00%
Pink Hill	12	552	75,923	552	100.00%	0.73%
Pittsboro	54	3,743	82,312	3,743	100.00%	4.55%
Pleasant Garden	59	4,489	79,457	4,489	100.00%	5.65%
Plymouth	1	3,878	77,143	3,878	100.00%	5.03%
Polkton	55	3,375	75,792	3,375	100.00%	4.45%
Polkville	111	545	76,148	545	100.00%	0.72%

District plan definition file: 'House 18 USSupCt.asc', modified 02/14/2018 12:50:03 PM

Municipalities derive from the Census Bureau's 2010 Redistricting Data (P.L. 94-171) Shapefiles. Population figures are based on the associated Summary File.

Note that for the purposes of this report, portions of municipalities in different counties are treated separately.

Printed 02/15/2018 {rptG03|dc2016GE|re2.1}

House 18 USSupCt: Municipality - District

Municipality	District	Total Muni Pop	Total District Pop	Muni Pop in District	Percent of Muni Pop in District	Percent of District Pop in Muni
Pollocksville	13	311	76,622	311	100.00%	0.41%
Powellsville	1	276	77,143	276	100.00%	0.36%
Princeton	10	1,194	83,434	1,194	100.00%	1.43%
Princeville	23	2,082	81,057	2,082	100.00%	2.57%
Proctorville	46	117	80,440	117	100.00%	0.15%
Raeford	48	4,611	83,109	4,611	100.00%	5.55%
Raleigh (Durham)	31	1,067	82,773	1,067	100.00%	1.29%
Raleigh (Wake)	11	402,825	83,266	37,217	9.24%	44.70%
	33	402,825	82,644	54,577	13.55%	66.04%
	34	402,825	77,948	77,331	19.20%	99.21%
	35	402,825	82,728	27,414	6.81%	33.14%
	36	402,825	81,926	6	0.00%	0.01%
	38	402,825	83,061	81,167	20.15%	97.72%
	39	402,825	83,055	31,384	7.79%	37.79%
	40	402,825	80,675	42,647	10.59%	52.86%
	49	402,825	82,999	51,082	12.68%	61.55%
Ramseur	78	1,692	76,980	1,692	100.00%	2.20%
Randleman	70	4,113	76,125	4,113	100.00%	5.40%
Ranlo	108	3,434	76,926	3,434	100.00%	4.46%
	110	3,434	75,573	0	0.00%	0.00%
Raynham	47	72	82,618	72	100.00%	0.09%
Red Cross	67	742	82,583	742	100.00%	0.90%
Red Oak	25	3,430	78,027	3,430	100.00%	4.40%
Red Springs (Hoke)	48	0	83,109	0	0.00%	0.00%
Red Springs (Robeson)	47	3,428	82,618	3,428	100.00%	4.15%
Reidsville	65	14,520	83,430	14,520	100.00%	17.40%
Rennert	46	383	80,440	383	100.00%	0.48%
Rhodhiss (Burke)	86	700	79,175	700	100.00%	0.88%
Rhodhiss (Caldwell)	87	370	83,029	370	100.00%	0.45%
Rich Square	27	958	76,790	958	100.00%	1.25%
Richfield	67	613	82,583	613	100.00%	0.74%
Richlands	4	1,520	81,905	1,520	100.00%	1.86%
River Bend	3	3,119	75,726	3,119	100.00%	4.12%
Roanoke Rapids	27	15,754	76,790	15,754	100.00%	20.52%
Robbins	52	1,097	76,894	1,097	100.00%	1.43%
	78	1,097	76,980	0	0.00%	0.00%
Robbinsville	120	620	80,814	620	100.00%	0.77%
Robersonville	23	1,488	81,057	1,488	100.00%	1.84%
Rockingham	66	9,558	83,032	9,558	100.00%	11.51%
Rockwell	76	2,108	81,908	2,108	100.00%	2.57%
Rocky Mount (Edgecombe)	23	17,524	81,057	17,524	100.00%	21.62%
Rocky Mount (Nash)	25	39,953	78,027	39,953	100.00%	51.20%
Rolesville	35	3,786	82,728	3,786	100.00%	4.58%
Ronda	90	417	82,779	417	100.00%	0.50%
Roper	1	611	77,143	611	100.00%	0.79%
Rose Hill	4	1,626	81,905	1,626	100.00%	1.99%
Roseboro	22	1,191	83,437	1,191	100.00%	1.43%

District plan definition file: 'House 18 USSupCt.asc', modified 02/14/2018 12:50:03 PM

Municipalities derive from the Census Bureau's 2010 Redistricting Data (P.L. 94-171) Shapefiles. Population figures are based on the associated Summary File.

Note that for the purposes of this report, portions of municipalities in different counties are treated separately.

House 18 USSupCt: Municipality - District

Municipality	District	Total Muni Pop	Total District Pop	Muni Pop in District	Percent of Muni Pop in District	Percent of District Pop in Muni
Rosman	113	576	81,089	576	100.00%	0.71%
Rowland	47	1,037	82,618	1,037	100.00%	1.26%
Roxboro	2	8,362	82,634	8,362	100.00%	10.12%
Roxobel	1	240	77,143	240	100.00%	0.31%
Rural Hall	74	2,937	79,963	2,937	100.00%	3.67%
Ruth	112	440	79,547	440	100.00%	0.55%
Rutherford College	86	1,341	79,175	1,341	100.00%	1.69%
Rutherfordton	112	4,213	79,547	4,213	100.00%	5.30%
Salemburg	22	435	83,437	435	100.00%	0.52%
Salisbury	76	33,662	81,908	31,445	93.41%	38.39%
	77	33,662	82,918	2,217	6.59%	2.67%
Saluda (Henderson)	113	12	81,089	12	100.00%	0.01%
Saluda (Polk)	113	701	81,089	701	100.00%	0.86%
Sandy Creek	18	260	77,681	260	100.00%	0.33%
Sandyfield	16	447	81,425	447	100.00%	0.55%
Sanford	51	28,094	83,434	28,094	100.00%	33.67%
Saratoga	24	408	81,234	408	100.00%	0.50%
Sawmills	87	5,240	83,029	5,240	100.00%	6.31%
Scotland Neck	27	2,059	76,790	2,059	100.00%	2.68%
Seaboard	27	632	76,790	632	100.00%	0.82%
Seagrove	78	228	76,980	228	100.00%	0.30%
Sedalia	59	623	79,457	623	100.00%	0.78%
Selma	28	6,073	83,431	6,073	100.00%	7.28%
Seven Devils (Avery)	85	28	78,372	28	100.00%	0.04%
Seven Devils (Watauga)	93	164	78,360	164	100.00%	0.21%
Seven Springs	10	110	83,434	110	100.00%	0.13%
Severn	27	276	76,790	276	100.00%	0.36%
Shallotte	17	3,675	77,263	3,675	100.00%	4.76%
Sharpsburg (Edgecombe)	23	209	81,057	209	100.00%	0.26%
Sharpsburg (Nash)	25	1,252	78,027	1,252	100.00%	1.60%
Sharpsburg (Wilson)	24	563	81,234	563	100.00%	0.69%
Shelby	110	20,323	75,573	11,240	55.31%	14.87%
	111	20,323	76,148	9,083	44.69%	11.93%
Siler City	54	7,887	82,312	7,887	100.00%	9.58%
Simpson	9	416	75,794	416	100.00%	0.55%
Sims	24	282	81,234	282	100.00%	0.35%
Smithfield	26	10,966	83,432	2,993	27.29%	3.59%
	28	10,966	83,431	7,973	72.71%	9.56%
Snow Hill	10	1,595	83,434	1,595	100.00%	1.91%
Southern Pines	52	12,334	76,894	12,334	100.00%	16.04%
Southern Shores	6	2,714	76,421	2,714	100.00%	3.55%
Southport	17	2,833	77,263	2,833	100.00%	3.67%
Sparta	90	1,770	82,779	1,770	100.00%	2.14%
Speed	23	80	81,057	80	100.00%	0.10%
Spencer	76	3,267	81,908	3,267	100.00%	3.99%
Spencer Mountain	108	37	76,926	37	100.00%	0.05%
Spindale	112	4,321	79,547	4,321	100.00%	5.43%

District plan definition file: 'House 18 USSupCt.asc', modified 02/14/2018 12:50:03 PM

Municipalities derive from the Census Bureau's 2010 Redistricting Data (P.L. 94-171) Shapefiles. Population figures are based on the associated Summary File.

Note that for the purposes of this report, portions of municipalities in different counties are treated separately.

House 18 USSupCt: Municipality - District

Municipality	District	Total Muni Pop	Total District Pop	Muni Pop in District	Percent of Muni Pop in District	Percent of District Pop in Muni
Spring Hope	25	1,320	78,027	1,320	100.00%	1.69%
Spring Lake	42	11,964	81,439	11,964	100.00%	14.69%
Spruce Pine	85	2,175	78,372	2,175	100.00%	2.78%
St. Helena	16	389	81,425	389	100.00%	0.48%
St. James	17	3,165	77,263	3,165	100.00%	4.10%
St. Pauls	46	2,035	80,440	2,035	100.00%	2.53%
Staley	78	393	76,980	393	100.00%	0.51%
Stallings (Mecklenburg)	103	399	76,381	399	100.00%	0.52%
Stallings (Union)	68	13,432	76,067	0	0.00%	0.00%
	69	13,432	76,381	13,432	100.00%	17.59%
Stanfield	67	1,486	82,583	1,486	100.00%	1.80%
Stanley	108	3,556	76,926	3,550	99.83%	4.61%
	110	3,556	75,573	6	0.17%	0.01%
Stantonsburg	24	784	81,234	784	100.00%	0.97%
Star	66	876	83,032	876	100.00%	1.06%
Statesville	84	24,532	77,282	20,541	83.73%	26.58%
	95	24,532	82,155	3,991	16.27%	4.86%
Stedman	45	1,028	79,294	1,028	100.00%	1.30%
Stem	2	463	82,634	463	100.00%	0.56%
Stokesdale	62	5,047	81,899	5,047	100.00%	6.16%
Stoneville	65	1,056	83,430	1,056	100.00%	1.27%
Stonewall	6	281	76,421	281	100.00%	0.37%
Stovall	32	418	83,140	418	100.00%	0.50%
Sugar Mountain	85	198	78,372	198	100.00%	0.25%
Summerfield	57	10,232	83,303	757	7.40%	0.91%
	59	10,232	79,457	2,422	23.67%	3.05%
	62	10,232	81,899	7,053	68.93%	8.61%
Sunset Beach	17	3,572	77,263	3,572	100.00%	4.62%
Surf City (Onslow)	15	292	77,307	292	100.00%	0.38%
Surf City (Pender)	16	1,561	81,425	1,561	100.00%	1.92%
Swansboro	14	2,663	77,065	2,663	100.00%	3.46%
Swepsonville	63	1,154	75,550	1,154	100.00%	1.53%
Sylva	119	2,588	75,548	2,588	100.00%	3.43%
Tabor City	46	2,511	80,440	2,511	100.00%	3.12%
Tar Heel	22	117	83,437	117	100.00%	0.14%
Tarboro	23	11,415	81,057	11,415	100.00%	14.08%
Taylorsville	94	2,098	83,358	2,098	100.00%	2.52%
Taylortown	52	722	76,894	722	100.00%	0.94%
Teachey	4	376	81,905	376	100.00%	0.46%
Thomasville (Davidson)	80	26,493	81,522	25,474	96.15%	31.25%
	81	26,493	81,356	1,019	3.85%	1.25%
Thomasville (Randolph)	70	264	76,125	264	100.00%	0.35%
Tobaccoville (Forsyth)	74	2,441	79,963	2,441	100.00%	3.05%
Tobaccoville (Stokes)	91	0	82,843	0	0.00%	0.00%
Topsail Beach	16	368	81,425	368	100.00%	0.45%
Trent Woods	3	4,155	75,726	4,155	100.00%	5.49%
Trenton	13	287	76,622	287	100.00%	0.37%

District plan definition file: 'House 18 USSupCt.asc', modified 02/14/2018 12:50:03 PM

Municipalities derive from the Census Bureau's 2010 Redistricting Data (P.L. 94-171) Shapefiles. Population figures are based on the associated Summary File.

Note that for the purposes of this report, portions of municipalities in different counties are treated separately.

House 18 USSupCt: Municipality - District

Municipality	District	Total Muni Pop	Total District Pop	Muni Pop in District	Percent of Muni Pop in District	Percent of District Pop in Muni
Trinity	70	6,614	76,125	6,614	100.00%	8.69%
Troutman	84	2,383	77,282	2,169	91.02%	2.81%
	95	2,383	82,155	214	8.98%	0.26%
Troy	66	3,189	83,032	3,189	100.00%	3.84%
Tryon	113	1,646	81,089	1,646	100.00%	2.03%
Turkey	22	292	83,437	292	100.00%	0.35%
Unionville	55	5,929	75,792	337	5.68%	0.44%
	69	5,929	76,381	5,592	94.32%	7.32%
Valdese	86	4,490	79,175	4,490	100.00%	5.67%
Vanceboro	79	1,005	75,538	1,005	100.00%	1.33%
Vandemere	6	254	76,421	254	100.00%	0.33%
Varnamtown	17	541	77,263	541	100.00%	0.70%
Vass	52	720	76,894	720	100.00%	0.94%
Waco	110	321	75,573	321	100.00%	0.42%
Wade	45	556	79,294	556	100.00%	0.70%
Wadesboro	55	5,813	75,792	5,813	100.00%	7.67%
Wagram	48	840	83,109	840	100.00%	1.01%
Wake Forest (Franklin)	7	899	78,432	899	100.00%	1.15%
Wake Forest (Wake)	35	29,218	82,728	29,218	100.00%	35.32%
Walkertown	72	4,675	76,245	1,018	21.78%	1.34%
	74	4,675	79,963	3,657	78.22%	4.57%
Wallace (Duplin)	4	3,880	81,905	3,880	100.00%	4.74%
Wallace (Pender)	16	0	81,425	0	0.00%	0.00%
Wallburg	80	3,047	81,522	3,047	100.00%	3.74%
Walnut Cove	91	1,425	82,843	1,425	100.00%	1.72%
Walnut Creek	10	835	83,434	835	100.00%	1.00%
Walstonburg	10	219	83,434	219	100.00%	0.26%
Warrenton	32	862	83,140	862	100.00%	1.04%
Warsaw	4	3,054	81,905	3,054	100.00%	3.73%
Washington	79	9,744	75,538	9,744	100.00%	12.90%
Washington Park	79	451	75,538	451	100.00%	0.60%
Watha	16	190	81,425	190	100.00%	0.23%
Waxhaw	55	9,859	75,792	1,604	16.27%	2.12%
	68	9,859	76,067	8,255	83.73%	10.85%
Waynesville	119	9,869	75,548	9,869	100.00%	13.06%
Weaverville	115	3,120	79,883	3,120	100.00%	3.91%
Webster	119	363	75,548	363	100.00%	0.48%
Weddington (Mecklenburg)	103	7	76,381	7	100.00%	0.01%
Weddington (Union)	68	9,452	76,067	8,933	94.51%	11.74%
	69	9,452	76,381	519	5.49%	0.68%
Weldon	27	1,655	76,790	1,655	100.00%	2.16%
Wendell	39	5,845	83,055	5,845	100.00%	7.04%
Wentworth	65	2,807	83,430	2,807	100.00%	3.36%
Wesley Chapel	68	7,463	76,067	6,877	92.15%	9.04%
	69	7,463	76,381	586	7.85%	0.77%
West Jefferson	93	1,299	78,360	1,299	100.00%	1.66%
Whispering Pines	52	2,928	76,894	2,928	100.00%	3.81%

District plan definition file: 'House 18 USSupCt.asc', modified 02/14/2018 12:50:03 PM

Municipalities derive from the Census Bureau's 2010 Redistricting Data (P.L. 94-171) Shapefiles. Population figures are based on the associated Summary File.

Note that for the purposes of this report, portions of municipalities in different counties are treated separately.

House 18 USSupCt: Municipality - District

Municipality	District	Total Muni Pop	Total District Pop	Muni Pop in District	Percent of Muni Pop in District	Percent of District Pop in Muni
Whitakers (Edgecombe)	23	402	81,057	402	100.00%	0.50%
Whitakers (Nash)	25	342	78,027	342	100.00%	0.44%
White Lake	22	802	83,437	802	100.00%	0.96%
Whiteville	16	5,394	81,425	5,394	100.00%	6.62%
Whitsett	59	590	79,457	590	100.00%	0.74%
Wilkesboro	90	3,413	82,779	3	0.09%	0.00%
	94	3,413	83,358	3,410	99.91%	4.09%
Williamston	23	5,511	81,057	5,511	100.00%	6.80%
Wilmington	18	106,476	77,681	41,563	39.04%	53.50%
	19	106,476	76,666	33,947	31.88%	44.28%
	20	106,476	78,488	30,966	29.08%	39.45%
Wilson	24	49,167	81,234	49,167	100.00%	60.53%
Wilson's Mills	26	2,277	83,432	0	0.00%	0.00%
	28	2,277	83,431	2,277	100.00%	2.73%
Windsor	1	3,630	77,143	3,630	100.00%	4.71%
Winfall	1	594	77,143	594	100.00%	0.77%
Wingate	55	3,491	75,792	349	10.00%	0.46%
	69	3,491	76,381	3,142	90.00%	4.11%
Winston-Salem	71	229,617	75,793	75,779	33.00%	99.98%
	72	229,617	76,245	73,464	31.99%	96.35%
	73	229,617	78,189	17,422	7.59%	22.28%
	74	229,617	79,963	30,077	13.10%	37.61%
	75	229,617	78,886	32,875	14.32%	41.67%
Winterville	8	9,269	75,926	0	0.00%	0.00%
	9	9,269	75,794	8,391	90.53%	11.07%
	12	9,269	75,923	878	9.47%	1.16%
Winton	5	769	77,527	769	100.00%	0.99%
Woodfin	114	6,123	82,902	2,563	41.86%	3.09%
	115	6,123	79,883	2,717	44.37%	3.40%
	116	6,123	75,533	843	13.77%	1.12%
Woodland	27	809	76,790	809	100.00%	1.05%
Wrightsville Beach	19	2,477	76,666	2,477	100.00%	3.23%
	20	2,477	78,488	0	0.00%	0.00%
Yadkinville	73	2,959	78,189	2,959	100.00%	3.78%
Yanceyville	50	2,039	80,866	2,039	100.00%	2.52%
Youngsville	7	1,157	78,432	1,157	100.00%	1.48%
Zebulon (Johnston)	26	0	83,432	0	0.00%	0.00%
Zebulon (Wake)	35	4,433	82,728	381	8.59%	0.46%
	39	4,433	83,055	4,052	91.41%	4.88%
			Total:	**5,250,071**		

District plan definition file: 'House 18 USSupCt.asc', modified 02/14/2018 12:50:03 PM

Municipalities derive from the Census Bureau's 2010 Redistricting Data (P.L. 94-171) Shapefiles. Population figures are based on the associated Summary File.

Note that for the purposes of this report, portions of municipalities in different counties are treated separately.

House 18 USSupCt: District - Municipality

District	Municipality	Total District Pop	Total Muni Pop	District Pop in Muni	Percent District Pop in Muni	Percent Muni Pop in District
1	Askewville	77,143	241	241	0.31%	100.00%
	Aulander	77,143	895	895	1.16%	100.00%
	Colerain	77,143	204	204	0.26%	100.00%
	Columbia	77,143	891	891	1.15%	100.00%
	Creswell	77,143	276	276	0.36%	100.00%
	Edenton	77,143	5,004	5,004	6.49%	100.00%
	Elizabeth City (Camden)	77,143	45	45	0.06%	100.00%
	Hertford	77,143	2,143	2,143	2.78%	100.00%
	Kelford	77,143	251	251	0.33%	100.00%
	Lewiston Woodville	77,143	549	549	0.71%	100.00%
	Plymouth	77,143	3,878	3,878	5.03%	100.00%
	Powellsville	77,143	276	276	0.36%	100.00%
	Roper	77,143	611	611	0.79%	100.00%
	Roxobel	77,143	240	240	0.31%	100.00%
	Windsor	77,143	3,630	3,630	4.71%	100.00%
	Winfall	77,143	594	594	0.77%	100.00%
2	Butner	82,634	7,591	7,591	9.19%	100.00%
	Creedmoor	82,634	4,124	4,124	4.99%	100.00%
	Oxford	82,634	8,461	239	0.29%	2.82%
	Roxboro	82,634	8,362	8,362	10.12%	100.00%
	Stem	82,634	463	463	0.56%	100.00%
3	Havelock	75,726	20,735	20,735	27.38%	100.00%
	New Bern	75,726	29,524	27,063	35.74%	91.66%
	River Bend	75,726	3,119	3,119	4.12%	100.00%
	Trent Woods	75,726	4,155	4,155	5.49%	100.00%
4	Beulaville	81,905	1,296	1,296	1.58%	100.00%
	Calypso	81,905	538	538	0.66%	100.00%
	Faison (Duplin)	81,905	961	961	1.17%	100.00%
	Greenevers	81,905	634	634	0.77%	100.00%
	Harrells (Duplin)	81,905	23	23	0.03%	100.00%
	Kenansville	81,905	855	855	1.04%	100.00%
	Magnolia	81,905	939	939	1.15%	100.00%
	Mount Olive (Duplin)	81,905	51	51	0.06%	100.00%
	Richlands	81,905	1,520	1,520	1.86%	100.00%
	Rose Hill	81,905	1,626	1,626	1.99%	100.00%
	Teachey	81,905	376	376	0.46%	100.00%
	Wallace (Duplin)	81,905	3,880	3,880	4.74%	100.00%
	Warsaw	81,905	3,054	3,054	3.73%	100.00%
5	Ahoskie	77,527	5,039	5,039	6.50%	100.00%
	Cofield	77,527	413	413	0.53%	100.00%
	Como	77,527	91	91	0.12%	100.00%
	Elizabeth City (Pasquotank)	77,527	18,638	18,638	24.04%	100.00%
	Gatesville	77,527	321	321	0.41%	100.00%
	Harrellsville	77,527	106	106	0.14%	100.00%
	Murfreesboro	77,527	2,835	2,835	3.66%	100.00%
	Winton	77,527	769	769	0.99%	100.00%
6	Alliance	76,421	776	776	1.02%	100.00%

District plan definition file: 'House 18 USSupCt.asc', modified 02/14/2018 12:50:03 PM

Municipalities derive from the Census Bureau's 2010 Redistricting Data (P.L. 94-171) Shapefiles. Population figures are based on the associated Summary File.

Note that for the purposes of this report, portions of municipalities in different counties are treated separately.

Printed 02/15/2018 {rptG04|dc2016GE|re2.1}

House 18 USSupCt: District - Municipality

District	Municipality	Total District Pop	Total Muni Pop	District Pop in Muni	Percent District Pop in Muni	Percent Muni Pop in District
6	Arapahoe	76,421	556	556	0.73%	100.00%
	Bayboro	76,421	1,263	1,263	1.65%	100.00%
	Duck	76,421	369	369	0.48%	100.00%
	Grantsboro	76,421	688	688	0.90%	100.00%
	Kill Devil Hills	76,421	6,683	6,683	8.74%	100.00%
	Kitty Hawk	76,421	3,272	3,272	4.28%	100.00%
	Manteo	76,421	1,434	1,434	1.88%	100.00%
	Mesic	76,421	220	220	0.29%	100.00%
	Minnesott Beach	76,421	440	440	0.58%	100.00%
	Nags Head	76,421	2,757	2,757	3.61%	100.00%
	Oriental	76,421	900	900	1.18%	100.00%
	Southern Shores	76,421	2,714	2,714	3.55%	100.00%
	Stonewall	76,421	281	281	0.37%	100.00%
	Vandemere	76,421	254	254	0.33%	100.00%
7	Bailey	78,432	569	569	0.73%	100.00%
	Bunn	78,432	344	344	0.44%	100.00%
	Centerville	78,432	89	89	0.11%	100.00%
	Franklinton	78,432	2,023	2,023	2.58%	100.00%
	Louisburg	78,432	3,359	3,359	4.28%	100.00%
	Middlesex	78,432	822	822	1.05%	100.00%
	Wake Forest (Franklin)	78,432	899	899	1.15%	100.00%
	Youngsville	78,432	1,157	1,157	1.48%	100.00%
8	Bethel	75,926	1,577	1,577	2.08%	100.00%
	Falkland	75,926	96	96	0.13%	100.00%
	Farmville	75,926	4,654	4,654	6.13%	100.00%
	Fountain	75,926	427	427	0.56%	100.00%
	Greenville	75,926	84,554	48,780	64.25%	57.69%
	Winterville	75,926	9,269	0	0.00%	0.00%
9	Greenville	75,794	84,554	34,649	45.71%	40.98%
	Grimesland	75,794	441	441	0.58%	100.00%
	Simpson	75,794	416	416	0.55%	100.00%
	Winterville	75,794	9,269	8,391	11.07%	90.53%
10	Eureka	83,434	197	197	0.24%	100.00%
	Fremont	83,434	1,255	1,255	1.50%	100.00%
	Goldsboro	83,434	36,437	2,531	3.03%	6.95%
	Hookerton	83,434	409	409	0.49%	100.00%
	Pikeville	83,434	678	678	0.81%	100.00%
	Princeton	83,434	1,194	1,194	1.43%	100.00%
	Seven Springs	83,434	110	110	0.13%	100.00%
	Snow Hill	83,434	1,595	1,595	1.91%	100.00%
	Walnut Creek	83,434	835	835	1.00%	100.00%
	Walstonburg	83,434	219	219	0.26%	100.00%
11	Apex	83,266	37,476	2	0.00%	0.01%
	Cary (Wake)	83,266	133,812	44,038	52.89%	32.91%
	Raleigh (Wake)	83,266	402,825	37,217	44.70%	9.24%
12	Ayden	75,923	4,932	4,932	6.50%	100.00%
	Greenville	75,923	84,554	1,125	1.48%	1.33%
	Grifton (Lenoir)	75,923	186	186	0.24%	100.00%

District plan definition file: 'House 18 USSupCt.asc', modified 02/14/2018 12:50:03 PM

Municipalities derive from the Census Bureau's 2010 Redistricting Data (P.L. 94-171) Shapefiles. Population figures are based on the associated Summary File.

Note that for the purposes of this report, portions of municipalities in different counties are treated separately.

House 18 USSupCt: District - Municipality

District	Municipality	Total District Pop	Total Muni Pop	District Pop in Muni	Percent District Pop in Muni	Percent Muni Pop in District
12	Grifton (Pitt)	75,923	2,431	2,431	3.20%	100.00%
	Kinston	75,923	21,677	21,677	28.55%	100.00%
	La Grange	75,923	2,873	2,873	3.78%	100.00%
	Pink Hill	75,923	552	552	0.73%	100.00%
	Winterville	75,923	9,269	878	1.16%	9.47%
13	Atlantic Beach	76,622	1,495	1,495	1.95%	100.00%
	Beaufort	76,622	4,039	4,039	5.27%	100.00%
	Bogue	76,622	684	684	0.89%	100.00%
	Cape Carteret	76,622	1,917	1,917	2.50%	100.00%
	Cedar Point	76,622	1,279	1,279	1.67%	100.00%
	Emerald Isle	76,622	3,655	3,655	4.77%	100.00%
	Indian Beach	76,622	112	112	0.15%	100.00%
	Maysville	76,622	1,019	1,019	1.33%	100.00%
	Morehead City	76,622	8,661	8,661	11.30%	100.00%
	Newport	76,622	4,150	4,150	5.42%	100.00%
	Peletier	76,622	644	644	0.84%	100.00%
	Pine Knoll Shores	76,622	1,339	1,339	1.75%	100.00%
	Pollocksville	76,622	311	311	0.41%	100.00%
	Trenton	76,622	287	287	0.37%	100.00%
14	Jacksonville	77,065	70,145	27,897	36.20%	39.77%
	Swansboro	77,065	2,663	2,663	3.46%	100.00%
15	Holly Ridge	77,307	1,268	1,268	1.64%	100.00%
	Jacksonville	77,307	70,145	42,248	54.65%	60.23%
	North Topsail Beach	77,307	743	743	0.96%	100.00%
	Surf City (Onslow)	77,307	292	292	0.38%	100.00%
16	Atkinson	81,425	299	299	0.37%	100.00%
	Bolton	81,425	691	691	0.85%	100.00%
	Brunswick	81,425	1,119	1,119	1.37%	100.00%
	Burgaw	81,425	3,872	3,872	4.76%	100.00%
	Lake Waccamaw	81,425	1,480	1,480	1.82%	100.00%
	Sandyfield	81,425	447	447	0.55%	100.00%
	St. Helena	81,425	389	389	0.48%	100.00%
	Surf City (Pender)	81,425	1,561	1,561	1.92%	100.00%
	Topsail Beach	81,425	368	368	0.45%	100.00%
	Wallace (Pender)	81,425	0	0	0.00%	0.00%
	Watha	81,425	190	190	0.23%	100.00%
	Whiteville	81,425	5,394	5,394	6.62%	100.00%
17	Bald Head Island	77,263	158	158	0.20%	100.00%
	Boiling Spring Lakes	77,263	5,372	5,370	6.95%	99.96%
	Calabash	77,263	1,786	1,786	2.31%	100.00%
	Carolina Shores	77,263	3,048	3,048	3.94%	100.00%
	Caswell Beach	77,263	398	398	0.52%	100.00%
	Holden Beach	77,263	575	575	0.74%	100.00%
	Leland	77,263	13,527	2,631	3.41%	19.45%
	Oak Island	77,263	6,783	6,783	8.78%	100.00%
	Ocean Isle Beach	77,263	550	550	0.71%	100.00%
	Shallotte	77,263	3,675	3,675	4.76%	100.00%
	Southport	77,263	2,833	2,833	3.67%	100.00%

District plan definition file: 'House 18 USSupCt.asc', modified 02/14/2018 12:50:03 PM

Municipalities derive from the Census Bureau's 2010 Redistricting Data (P.L. 94-171) Shapefiles. Population figures are based on the associated Summary File.

Note that for the purposes of this report, portions of municipalities in different counties are treated separately.

House 18 USSupCt: District - Municipality

District	Municipality	Total District Pop	Total Muni Pop	District Pop in Muni	Percent District Pop in Muni	Percent Muni Pop in District
17	St. James	77,263	3,165	3,165	4.10%	100.00%
	Sunset Beach	77,263	3,572	3,572	4.62%	100.00%
	Varnamtown	77,263	541	541	0.70%	100.00%
18	Belville	77,681	1,936	1,936	2.49%	100.00%
	Boiling Spring Lakes	77,681	5,372	2	0.00%	0.04%
	Bolivia	77,681	143	143	0.18%	100.00%
	Leland	77,681	13,527	10,896	14.03%	80.55%
	Navassa	77,681	1,505	1,505	1.94%	100.00%
	Northwest	77,681	735	735	0.95%	100.00%
	Sandy Creek	77,681	260	260	0.33%	100.00%
	Wilmington	77,681	106,476	41,563	53.50%	39.04%
19	Carolina Beach	76,666	5,706	5,706	7.44%	100.00%
	Kure Beach	76,666	2,012	2,012	2.62%	100.00%
	Wilmington	76,666	106,476	33,947	44.28%	31.88%
	Wrightsville Beach	76,666	2,477	2,477	3.23%	100.00%
20	Wilmington	78,488	106,476	30,966	39.45%	29.08%
	Wrightsville Beach	78,488	2,477	0	0.00%	0.00%
21	Clinton	83,431	8,639	83	0.10%	0.96%
	Faison (Sampson)	83,431	0	0	0.00%	0.00%
	Goldsboro	83,431	36,437	33,906	40.64%	93.05%
	Mount Olive (Wayne)	83,431	4,538	4,538	5.44%	100.00%
	Newton Grove	83,431	569	569	0.68%	100.00%
22	Autryville	83,437	196	196	0.23%	100.00%
	Bladenboro	83,437	1,750	1,750	2.10%	100.00%
	Clarkton	83,437	837	837	1.00%	100.00%
	Clinton	83,437	8,639	8,556	10.25%	99.04%
	Dublin	83,437	338	338	0.41%	100.00%
	East Arcadia	83,437	487	487	0.58%	100.00%
	Elizabethtown	83,437	3,583	3,583	4.29%	100.00%
	Falcon (Sampson)	83,437	0	0	0.00%	0.00%
	Garland	83,437	625	625	0.75%	100.00%
	Harrells (Sampson)	83,437	179	179	0.21%	100.00%
	Roseboro	83,437	1,191	1,191	1.43%	100.00%
	Salemburg	83,437	435	435	0.52%	100.00%
	Tar Heel	83,437	117	117	0.14%	100.00%
	Turkey	83,437	292	292	0.35%	100.00%
	White Lake	83,437	802	802	0.96%	100.00%
23	Bear Grass	81,057	73	73	0.09%	100.00%
	Conetoe	81,057	294	294	0.36%	100.00%
	Everetts	81,057	164	164	0.20%	100.00%
	Hamilton	81,057	408	408	0.50%	100.00%
	Hassell	81,057	84	84	0.10%	100.00%
	Jamesville	81,057	491	491	0.61%	100.00%
	Leggett	81,057	60	60	0.07%	100.00%
	Macclesfield	81,057	471	471	0.58%	100.00%
	Oak City	81,057	317	317	0.39%	100.00%
	Parmele	81,057	278	278	0.34%	100.00%
	Pinetops	81,057	1,374	1,374	1.70%	100.00%

District plan definition file: 'House 18 USSupCt.asc', modified 02/14/2018 12:50:03 PM

Municipalities derive from the Census Bureau's 2010 Redistricting Data (P.L. 94-171) Shapefiles. Population figures are based on the associated Summary File.

Note that for the purposes of this report, portions of municipalities in different counties are treated separately.

House 18 USSupCt: District - Municipality

District	Municipality	Total District Pop	Total Muni Pop	District Pop in Muni	Percent District Pop in Muni	Percent Muni Pop in District
23	Princeville	81,057	2,082	2,082	2.57%	100.00%
	Robersonville	81,057	1,488	1,488	1.84%	100.00%
	Rocky Mount (Edgecombe)	81,057	17,524	17,524	21.62%	100.00%
	Sharpsburg (Edgecombe)	81,057	209	209	0.26%	100.00%
	Speed	81,057	80	80	0.10%	100.00%
	Tarboro	81,057	11,415	11,415	14.08%	100.00%
	Whitakers (Edgecombe)	81,057	402	402	0.50%	100.00%
	Williamston	81,057	5,511	5,511	6.80%	100.00%
24	Black Creek	81,234	769	769	0.95%	100.00%
	Elm City	81,234	1,298	1,298	1.60%	100.00%
	Kenly (Wilson)	81,234	163	163	0.20%	100.00%
	Lucama	81,234	1,108	1,108	1.36%	100.00%
	Saratoga	81,234	408	408	0.50%	100.00%
	Sharpsburg (Wilson)	81,234	563	563	0.69%	100.00%
	Sims	81,234	282	282	0.35%	100.00%
	Stantonsburg	81,234	784	784	0.97%	100.00%
	Wilson	81,234	49,167	49,167	60.53%	100.00%
25	Castalia	78,027	268	268	0.34%	100.00%
	Dortches	78,027	935	935	1.20%	100.00%
	Momeyer	78,027	224	224	0.29%	100.00%
	Nashville	78,027	5,352	5,352	6.86%	100.00%
	Red Oak	78,027	3,430	3,430	4.40%	100.00%
	Rocky Mount (Nash)	78,027	39,953	39,953	51.20%	100.00%
	Sharpsburg (Nash)	78,027	1,252	1,252	1.60%	100.00%
	Spring Hope	78,027	1,320	1,320	1.69%	100.00%
	Whitakers (Nash)	78,027	342	342	0.44%	100.00%
26	Archer Lodge	83,432	4,292	4,292	5.14%	100.00%
	Clayton (Johnston)	83,432	16,116	16,116	19.32%	100.00%
	Smithfield	83,432	10,966	2,993	3.59%	27.29%
	Wilson's Mills	83,432	2,277	0	0.00%	0.00%
	Zebulon (Johnston)	83,432	0	0	0.00%	0.00%
27	Conway	76,790	836	836	1.09%	100.00%
	Enfield	76,790	2,532	2,532	3.30%	100.00%
	Garysburg	76,790	1,057	1,057	1.38%	100.00%
	Gaston	76,790	1,152	1,152	1.50%	100.00%
	Halifax	76,790	234	234	0.30%	100.00%
	Hobgood	76,790	348	348	0.45%	100.00%
	Jackson	76,790	513	513	0.67%	100.00%
	Lasker	76,790	122	122	0.16%	100.00%
	Littleton	76,790	674	674	0.88%	100.00%
	Rich Square	76,790	958	958	1.25%	100.00%
	Roanoke Rapids	76,790	15,754	15,754	20.52%	100.00%
	Scotland Neck	76,790	2,059	2,059	2.68%	100.00%
	Seaboard	76,790	632	632	0.82%	100.00%
	Severn	76,790	276	276	0.36%	100.00%
	Weldon	76,790	1,655	1,655	2.16%	100.00%
	Woodland	76,790	809	809	1.05%	100.00%
28	Angier (Harnett)	83,431	4,247	4,242	5.08%	99.88%

District plan definition file: 'House 18 USSupCt.asc', modified 02/14/2018 12:50:03 PM

Municipalities derive from the Census Bureau's 2010 Redistricting Data (P.L. 94-171) Shapefiles. Population figures are based on the associated Summary File.

Note that for the purposes of this report, portions of municipalities in different counties are treated separately.

House 18 USSupCt: District - Municipality

District	Municipality	Total District Pop	Total Muni Pop	District Pop in Muni	Percent District Pop in Muni	Percent Muni Pop in District
28	Benson (Johnston)	83,431	3,311	3,311	3.97%	100.00%
	Four Oaks	83,431	1,921	1,921	2.30%	100.00%
	Kenly (Johnston)	83,431	1,176	1,176	1.41%	100.00%
	Micro	83,431	441	441	0.53%	100.00%
	Pine Level	83,431	1,700	1,700	2.04%	100.00%
	Selma	83,431	6,073	6,073	7.28%	100.00%
	Smithfield	83,431	10,966	7,973	9.56%	72.71%
	Wilson's Mills	83,431	2,277	2,277	2.73%	100.00%
29	Chapel Hill (Durham)	82,735	2,836	2,234	2.70%	78.77%
	Durham (Durham)	82,735	228,300	79,803	96.46%	34.96%
30	Durham (Durham)	83,272	228,300	60,805	73.02%	26.63%
31	Durham (Durham)	82,773	228,300	71,653	86.57%	31.39%
	Morrisville (Durham)	82,773	0	0	0.00%	0.00%
	Raleigh (Durham)	82,773	1,067	1,067	1.29%	100.00%
32	Henderson	83,140	15,368	15,368	18.48%	100.00%
	Kittrell	83,140	467	467	0.56%	100.00%
	Macon	83,140	119	119	0.14%	100.00%
	Middleburg	83,140	133	133	0.16%	100.00%
	Norlina	83,140	1,118	1,118	1.34%	100.00%
	Oxford	83,140	8,461	8,222	9.89%	97.18%
	Stovall	83,140	418	418	0.50%	100.00%
	Warrenton	83,140	862	862	1.04%	100.00%
33	Garner	82,644	25,745	21,922	26.53%	85.15%
	Raleigh (Wake)	82,644	402,825	54,577	66.04%	13.55%
34	Raleigh (Wake)	77,948	402,825	77,331	99.21%	19.20%
35	Raleigh (Wake)	82,728	402,825	27,414	33.14%	6.81%
	Rolesville	82,728	3,786	3,786	4.58%	100.00%
	Wake Forest (Wake)	82,728	29,218	29,218	35.32%	100.00%
	Zebulon (Wake)	82,728	4,433	381	0.46%	8.59%
36	Apex	81,926	37,476	7,166	8.75%	19.12%
	Cary (Wake)	81,926	133,812	19,380	23.66%	14.48%
	Fuquay-Varina	81,926	17,937	228	0.28%	1.27%
	Garner	81,926	25,745	3,823	4.67%	14.85%
	Raleigh (Wake)	81,926	402,825	6	0.01%	0.00%
37	Angier (Wake)	81,952	103	103	0.13%	100.00%
	Apex	81,952	37,476	9,982	12.18%	26.64%
	Cary (Wake)	81,952	133,812	2,024	2.47%	1.51%
	Fuquay-Varina	81,952	17,937	17,709	21.61%	98.73%
	Holly Springs	81,952	24,661	24,661	30.09%	100.00%
38	Raleigh (Wake)	83,061	402,825	81,167	97.72%	20.15%
39	Clayton (Wake)	83,055	0	0	0.00%	0.00%
	Knightdale	83,055	11,401	11,401	13.73%	100.00%
	Raleigh (Wake)	83,055	402,825	31,384	37.79%	7.79%
	Wendell	83,055	5,845	5,845	7.04%	100.00%
	Zebulon (Wake)	83,055	4,433	4,052	4.88%	91.41%
40	Raleigh (Wake)	80,675	402,825	42,647	52.86%	10.59%
41	Apex	80,739	37,476	20,326	25.17%	54.24%
	Cary (Wake)	80,739	133,812	46,234	57.26%	34.55%

District plan definition file: 'House 18 USSupCt.asc', modified 02/14/2018 12:50:03 PM

Municipalities derive from the Census Bureau's 2010 Redistricting Data (P.L. 94-171) Shapefiles. Population figures are based on the associated Summary File.

Note that for the purposes of this report, portions of municipalities in different counties are treated separately.

House 18 USSupCt: District - Municipality

District	Municipality	Total District Pop	Total Muni Pop	District Pop in Muni	Percent District Pop in Muni	Percent Muni Pop in District
41	Durham (Wake)	80,739	0	0	0.00%	0.00%
	Morrisville (Wake)	80,739	18,576	11,226	13.90%	60.43%
42	Fayetteville	81,439	200,564	67,394	82.75%	33.60%
	Spring Lake	81,439	11,964	11,964	14.69%	100.00%
43	Fayetteville	77,725	200,564	74,393	95.71%	37.09%
44	Fayetteville	80,973	200,564	51,354	63.42%	25.60%
	Hope Mills	80,973	15,176	5,976	7.38%	39.38%
45	Eastover	79,294	3,628	3,628	4.58%	100.00%
	Falcon (Cumberland)	79,294	258	258	0.33%	100.00%
	Fayetteville	79,294	200,564	7,423	9.36%	3.70%
	Godwin	79,294	139	139	0.18%	100.00%
	Hope Mills	79,294	15,176	9,200	11.60%	60.62%
	Linden	79,294	130	130	0.16%	100.00%
	Stedman	79,294	1,028	1,028	1.30%	100.00%
	Wade	79,294	556	556	0.70%	100.00%
46	Boardman	80,440	157	157	0.20%	100.00%
	Cerro Gordo	80,440	207	207	0.26%	100.00%
	Chadbourn	80,440	1,856	1,856	2.31%	100.00%
	Fair Bluff	80,440	951	951	1.18%	100.00%
	Lumber Bridge	80,440	94	94	0.12%	100.00%
	Lumberton	80,440	21,542	5,785	7.19%	26.85%
	Marietta	80,440	175	175	0.22%	100.00%
	Orrum	80,440	91	91	0.11%	100.00%
	Parkton	80,440	436	436	0.54%	100.00%
	Proctorville	80,440	117	117	0.15%	100.00%
	Rennert	80,440	383	383	0.48%	100.00%
	St. Pauls	80,440	2,035	2,035	2.53%	100.00%
	Tabor City	80,440	2,511	2,511	3.12%	100.00%
47	Fairmont	82,618	2,663	2,663	3.22%	100.00%
	Lumberton	82,618	21,542	15,757	19.07%	73.15%
	Maxton (Robeson)	82,618	2,230	2,230	2.70%	100.00%
	McDonald	82,618	113	113	0.14%	100.00%
	Pembroke	82,618	2,973	2,973	3.60%	100.00%
	Raynham	82,618	72	72	0.09%	100.00%
	Red Springs (Robeson)	82,618	3,428	3,428	4.15%	100.00%
	Rowland	82,618	1,037	1,037	1.26%	100.00%
48	East Laurinburg	83,109	300	300	0.36%	100.00%
	Gibson	83,109	540	540	0.65%	100.00%
	Laurinburg	83,109	15,962	15,962	19.21%	100.00%
	Maxton (Scotland)	83,109	196	196	0.24%	100.00%
	Raeford	83,109	4,611	4,611	5.55%	100.00%
	Red Springs (Hoke)	83,109	0	0	0.00%	0.00%
	Wagram	83,109	840	840	1.01%	100.00%
49	Cary (Wake)	82,999	133,812	22,136	26.67%	16.54%
	Morrisville (Wake)	82,999	18,576	7,350	8.86%	39.57%
	Raleigh (Wake)	82,999	402,825	51,082	61.55%	12.68%
50	Carrboro	80,866	19,582	81	0.10%	0.41%
	Chapel Hill (Orange)	80,866	54,397	2,280	2.82%	4.19%

District plan definition file: 'House 18 USSupCt.asc', modified 02/14/2018 12:50:03 PM

Municipalities derive from the Census Bureau's 2010 Redistricting Data (P.L. 94-171) Shapefiles. Population figures are based on the associated Summary File.

Note that for the purposes of this report, portions of municipalities in different counties are treated separately.

House 18 USSupCt: District - Municipality

District	Municipality	Total District Pop	Total Muni Pop	District Pop in Muni	Percent District Pop in Muni	Percent Muni Pop in District
50	Durham (Orange)	80,866	30	30	0.04%	100.00%
	Hillsborough	80,866	6,087	6,087	7.53%	100.00%
	Mebane (Orange)	80,866	1,793	1,793	2.22%	100.00%
	Milton	80,866	166	166	0.21%	100.00%
	Yanceyville	80,866	2,039	2,039	2.52%	100.00%
51	Broadway (Lee)	83,434	1,204	1,204	1.44%	100.00%
	Sanford	83,434	28,094	28,094	33.67%	100.00%
52	Aberdeen	76,894	6,350	6,350	8.26%	100.00%
	Cameron	76,894	285	285	0.37%	100.00%
	Carthage	76,894	2,205	6	0.01%	0.27%
	Foxfire	76,894	902	902	1.17%	100.00%
	Pinebluff	76,894	1,337	1,337	1.74%	100.00%
	Pinehurst	76,894	13,124	13,124	17.07%	100.00%
	Robbins	76,894	1,097	1,097	1.43%	100.00%
	Southern Pines	76,894	12,334	12,334	16.04%	100.00%
	Taylortown	76,894	722	722	0.94%	100.00%
	Vass	76,894	720	720	0.94%	100.00%
	Whispering Pines	76,894	2,928	2,928	3.81%	100.00%
53	Angier (Harnett)	83,429	4,247	5	0.01%	0.12%
	Benson (Harnett)	83,429	0	0	0.00%	0.00%
	Broadway (Harnett)	83,429	25	25	0.03%	100.00%
	Coats	83,429	2,112	2,112	2.53%	100.00%
	Dunn	83,429	9,263	9,263	11.10%	100.00%
	Erwin	83,429	4,405	4,405	5.28%	100.00%
	Lillington	83,429	3,194	3,194	3.83%	100.00%
54	Cary (Chatham)	82,312	1,422	1,422	1.73%	100.00%
	Chapel Hill (Durham)	82,312	2,836	602	0.73%	21.23%
	Durham (Durham)	82,312	228,300	16,039	19.49%	7.03%
	Goldston	82,312	268	268	0.33%	100.00%
	Pittsboro	82,312	3,743	3,743	4.55%	100.00%
	Siler City	82,312	7,887	7,887	9.58%	100.00%
55	Ansonville	75,792	631	631	0.83%	100.00%
	Fairview	75,792	3,324	3,324	4.39%	100.00%
	Indian Trail	75,792	33,518	51	0.07%	0.15%
	Lilesville	75,792	536	536	0.71%	100.00%
	Marshville	75,792	2,402	2,402	3.17%	100.00%
	McFarlan	75,792	117	117	0.15%	100.00%
	Mineral Springs	75,792	2,639	688	0.91%	26.07%
	Monroe	75,792	32,797	3,133	4.13%	9.55%
	Morven	75,792	511	511	0.67%	100.00%
	Peachland	75,792	437	437	0.58%	100.00%
	Polkton	75,792	3,375	3,375	4.45%	100.00%
	Unionville	75,792	5,929	337	0.44%	5.68%
	Wadesboro	75,792	5,813	5,813	7.67%	100.00%
	Waxhaw	75,792	9,859	1,604	2.12%	16.27%
	Wingate	75,792	3,491	349	0.46%	10.00%
56	Carrboro	76,654	19,582	19,501	25.44%	99.59%
	Chapel Hill (Orange)	76,654	54,397	52,117	67.99%	95.81%

District plan definition file: 'House 18 USSupCt.asc', modified 02/14/2018 12:50:03 PM

Municipalities derive from the Census Bureau's 2010 Redistricting Data (P.L. 94-171) Shapefiles. Population figures are based on the associated Summary File.

Note that for the purposes of this report, portions of municipalities in different counties are treated separately.

House 18 USSupCt: District - Municipality

District	Municipality	Total District Pop	Total Muni Pop	District Pop in Muni	Percent District Pop in Muni	Percent Muni Pop in District
57	Greensboro	83,303	269,666	75,941	91.16%	28.16%
	Summerfield	83,303	10,232	757	0.91%	7.40%
58	Greensboro	82,137	269,666	76,171	92.74%	28.25%
	Jamestown	82,137	3,382	0	0.00%	0.00%
59	Archdale (Guilford)	79,457	333	217	0.27%	65.17%
	Burlington (Guilford)	79,457	655	655	0.82%	100.00%
	Gibsonville (Guilford)	79,457	3,262	3,262	4.11%	100.00%
	Greensboro	79,457	269,666	7,116	8.96%	2.64%
	High Point (Guilford)	79,457	99,042	33	0.04%	0.03%
	Jamestown	79,457	3,382	4	0.01%	0.12%
	Pleasant Garden	79,457	4,489	4,489	5.65%	100.00%
	Sedalia	79,457	623	623	0.78%	100.00%
	Summerfield	79,457	10,232	2,422	3.05%	23.67%
	Whitsett	79,457	590	590	0.74%	100.00%
60	Archdale (Guilford)	81,856	333	116	0.14%	34.83%
	Greensboro	81,856	269,666	14,170	17.31%	5.25%
	High Point (Guilford)	81,856	99,042	59,653	72.88%	60.23%
	Jamestown	81,856	3,382	3,378	4.13%	99.88%
61	Greensboro	79,754	269,666	79,754	100.00%	29.58%
62	Greensboro	81,899	269,666	16,514	20.16%	6.12%
	High Point (Guilford)	81,899	99,042	39,356	48.05%	39.74%
	Kernersville (Guilford)	81,899	52	52	0.06%	100.00%
	Oak Ridge	81,899	6,185	6,185	7.55%	100.00%
	Stokesdale	81,899	5,047	5,047	6.16%	100.00%
	Summerfield	81,899	10,232	7,053	8.61%	68.93%
63	Burlington (Alamance)	75,550	49,308	23,248	30.77%	47.15%
	Graham	75,550	14,153	14,153	18.73%	100.00%
	Green Level	75,550	2,100	2,100	2.78%	100.00%
	Haw River	75,550	2,298	2,254	2.98%	98.09%
	Mebane (Alamance)	75,550	9,600	9,600	12.71%	100.00%
	Swepsonville	75,550	1,154	1,154	1.53%	100.00%
64	Alamance	75,581	951	951	1.26%	100.00%
	Burlington (Alamance)	75,581	49,308	26,060	34.48%	52.85%
	Elon	75,581	9,419	9,419	12.46%	100.00%
	Gibsonville (Alamance)	75,581	3,148	3,148	4.17%	100.00%
	Haw River	75,581	2,298	44	0.06%	1.91%
	Ossipee	75,581	543	543	0.72%	100.00%
65	Eden	83,430	15,527	15,527	18.61%	100.00%
	Reidsville	83,430	14,520	14,520	17.40%	100.00%
	Stoneville	83,430	1,056	1,056	1.27%	100.00%
	Wentworth	83,430	2,807	2,807	3.36%	100.00%
66	Albemarle	83,032	15,903	2,814	3.39%	17.69%
	Badin	83,032	1,974	1,974	2.38%	100.00%
	Biscoe	83,032	1,700	1,700	2.05%	100.00%
	Candor	83,032	840	840	1.01%	100.00%
	Dobbins Heights	83,032	866	866	1.04%	100.00%
	Ellerbe	83,032	1,054	1,054	1.27%	100.00%
	Hamlet	83,032	6,495	6,495	7.82%	100.00%

District plan definition file: 'House 18 USSupCt.asc', modified 02/14/2018 12:50:03 PM

Municipalities derive from the Census Bureau's 2010 Redistricting Data (P.L. 94-171) Shapefiles. Population figures are based on the associated Summary File.

Note that for the purposes of this report, portions of municipalities in different counties are treated separately.

House 18 USSupCt: District - Municipality

District	Municipality	Total District Pop	Total Muni Pop	District Pop in Muni	Percent District Pop in Muni	Percent Muni Pop in District
66	Hoffman	83,032	588	588	0.71%	100.00%
	Mount Gilead	83,032	1,181	1,181	1.42%	100.00%
	Norman	83,032	138	138	0.17%	100.00%
	Rockingham	83,032	9,558	9,558	11.51%	100.00%
	Star	83,032	876	876	1.06%	100.00%
	Troy	83,032	3,189	3,189	3.84%	100.00%
67	Albemarle	82,583	15,903	13,089	15.85%	82.31%
	Concord	82,583	79,066	0	0.00%	0.00%
	Harrisburg	82,583	11,526	3,156	3.82%	27.38%
	Locust (Cabarrus)	82,583	215	215	0.26%	100.00%
	Locust (Stanly)	82,583	2,715	2,715	3.29%	100.00%
	Midland (Cabarrus)	82,583	3,073	3,073	3.72%	100.00%
	Misenheimer	82,583	728	728	0.88%	100.00%
	Mount Pleasant	82,583	1,652	1,652	2.00%	100.00%
	New London	82,583	600	600	0.73%	100.00%
	Norwood	82,583	2,379	2,379	2.88%	100.00%
	Oakboro	82,583	1,859	1,859	2.25%	100.00%
	Red Cross	82,583	742	742	0.90%	100.00%
	Richfield	82,583	613	613	0.74%	100.00%
	Stanfield	82,583	1,486	1,486	1.80%	100.00%
68	Indian Trail	76,067	33,518	7,845	10.31%	23.41%
	Marvin	76,067	5,579	5,579	7.33%	100.00%
	Mineral Springs	76,067	2,639	1,951	2.56%	73.93%
	Monroe	76,067	32,797	13,278	17.46%	40.49%
	Stallings (Union)	76,067	13,432	0	0.00%	0.00%
	Waxhaw	76,067	9,859	8,255	10.85%	83.73%
	Weddington (Union)	76,067	9,452	8,933	11.74%	94.51%
	Wesley Chapel	76,067	7,463	6,877	9.04%	92.15%
69	Hemby Bridge	76,381	1,520	1,520	1.99%	100.00%
	Indian Trail	76,381	33,518	25,622	33.54%	76.44%
	Lake Park	76,381	3,422	3,422	4.48%	100.00%
	Mint Hill (Union)	76,381	53	53	0.07%	100.00%
	Monroe	76,381	32,797	16,386	21.45%	49.96%
	Stallings (Union)	76,381	13,432	13,432	17.59%	100.00%
	Unionville	76,381	5,929	5,592	7.32%	94.32%
	Weddington (Union)	76,381	9,452	519	0.68%	5.49%
	Wesley Chapel	76,381	7,463	586	0.77%	7.85%
	Wingate	76,381	3,491	3,142	4.11%	90.00%
70	Archdale (Randolph)	76,125	11,082	11,082	14.56%	100.00%
	Asheboro	76,125	25,012	21,327	28.02%	85.27%
	High Point (Randolph)	76,125	11	11	0.01%	100.00%
	Randleman	76,125	4,113	4,113	5.40%	100.00%
	Thomasville (Randolph)	76,125	264	264	0.35%	100.00%
	Trinity	76,125	6,614	6,614	8.69%	100.00%
71	Winston-Salem	75,793	229,617	75,779	99.98%	33.00%
72	Walkertown	76,245	4,675	1,018	1.34%	21.78%
	Winston-Salem	76,245	229,617	73,464	96.35%	31.99%
73	Boonville	78,189	1,222	1,222	1.56%	100.00%

District plan definition file: 'House 18 USSupCt.asc', modified 02/14/2018 12:50:03 PM

Municipalities derive from the Census Bureau's 2010 Redistricting Data (P.L. 94-171) Shapefiles. Population figures are based on the associated Summary File.

Note that for the purposes of this report, portions of municipalities in different counties are treated separately.

House 18 USSupCt: District - Municipality

District	Municipality	Total District Pop	Total Muni Pop	District Pop in Muni	Percent District Pop in Muni	Percent Muni Pop in District
73	Clemmons	78,189	18,627	6,625	8.47%	35.57%
	East Bend	78,189	612	612	0.78%	100.00%
	Jonesville	78,189	2,285	2,285	2.92%	100.00%
	Lewisville	78,189	12,639	10,883	13.92%	86.11%
	Winston-Salem	78,189	229,617	17,422	22.28%	7.59%
	Yadkinville	78,189	2,959	2,959	3.78%	100.00%
74	Bethania	79,963	328	328	0.41%	100.00%
	Kernersville (Forsyth)	79,963	23,071	5,280	6.60%	22.89%
	King (Forsyth)	79,963	619	619	0.77%	100.00%
	Lewisville	79,963	12,639	1,756	2.20%	13.89%
	Rural Hall	79,963	2,937	2,937	3.67%	100.00%
	Tobaccoville (Forsyth)	79,963	2,441	2,441	3.05%	100.00%
	Walkertown	79,963	4,675	3,657	4.57%	78.22%
	Winston-Salem	79,963	229,617	30,077	37.61%	13.10%
75	Clemmons	78,886	18,627	12,002	15.21%	64.43%
	High Point (Forsyth)	78,886	8	8	0.01%	100.00%
	Kernersville (Forsyth)	78,886	23,071	17,791	22.55%	77.11%
	Winston-Salem	78,886	229,617	32,875	41.67%	14.32%
76	East Spencer	81,908	1,534	1,534	1.87%	100.00%
	Faith	81,908	807	807	0.99%	100.00%
	Granite Quarry	81,908	2,930	2,930	3.58%	100.00%
	Rockwell	81,908	2,108	2,108	2.57%	100.00%
	Salisbury	81,908	33,662	31,445	38.39%	93.41%
	Spencer	81,908	3,267	3,267	3.99%	100.00%
77	Bermuda Run	82,918	1,725	1,725	2.08%	100.00%
	Cleveland	82,918	871	871	1.05%	100.00%
	Cooleemee	82,918	960	960	1.16%	100.00%
	Kannapolis (Rowan)	82,918	9,431	5,529	6.67%	58.63%
	Landis	82,918	3,109	1,773	2.14%	57.03%
	Mocksville	82,918	5,051	5,051	6.09%	100.00%
	Salisbury	82,918	33,662	2,217	2.67%	6.59%
78	Asheboro	76,980	25,012	3,685	4.79%	14.73%
	Carthage	76,980	2,205	2,199	2.86%	99.73%
	Franklinville	76,980	1,164	1,164	1.51%	100.00%
	Liberty	76,980	2,656	2,656	3.45%	100.00%
	Ramseur	76,980	1,692	1,692	2.20%	100.00%
	Robbins	76,980	1,097	0	0.00%	0.00%
	Seagrove	76,980	228	228	0.30%	100.00%
	Staley	76,980	393	393	0.51%	100.00%
79	Aurora	75,538	520	520	0.69%	100.00%
	Bath	75,538	249	249	0.33%	100.00%
	Belhaven	75,538	1,688	1,688	2.23%	100.00%
	Bridgeton	75,538	454	454	0.60%	100.00%
	Chocowinity	75,538	820	820	1.09%	100.00%
	Cove City	75,538	399	399	0.53%	100.00%
	Dover	75,538	401	401	0.53%	100.00%
	New Bern	75,538	29,524	2,461	3.26%	8.34%
	Pantego	75,538	179	179	0.24%	100.00%

District plan definition file: 'House 18 USSupCt.asc', modified 02/14/2018 12:50:03 PM

Municipalities derive from the Census Bureau's 2010 Redistricting Data (P.L. 94-171) Shapefiles. Population figures are based on the associated Summary File.

Note that for the purposes of this report, portions of municipalities in different counties are treated separately.

House 18 USSupCt: District - Municipality

District	Municipality	Total District Pop	Total Muni Pop	District Pop in Muni	Percent District Pop in Muni	Percent Muni Pop in District
79	Vanceboro	75,538	1,005	1,005	1.33%	100.00%
	Washington	75,538	9,744	9,744	12.90%	100.00%
	Washington Park	75,538	451	451	0.60%	100.00%
80	Denton	81,522	1,636	1,636	2.01%	100.00%
	High Point (Davidson)	81,522	5,310	5,310	6.51%	100.00%
	Lexington	81,522	18,931	0	0.00%	0.00%
	Midway	81,522	4,679	3,504	4.30%	74.89%
	Thomasville (Davidson)	81,522	26,493	25,474	31.25%	96.15%
	Wallburg	81,522	3,047	3,047	3.74%	100.00%
81	Lexington	81,356	18,931	18,931	23.27%	100.00%
	Midway	81,356	4,679	1,175	1.44%	25.11%
	Thomasville (Davidson)	81,356	26,493	1,019	1.25%	3.85%
82	Concord	81,088	79,066	40,818	50.34%	51.63%
	Harrisburg	81,088	11,526	8,335	10.28%	72.31%
	Kannapolis (Cabarrus)	81,088	33,194	20,175	24.88%	60.78%
83	China Grove	81,172	3,563	3,563	4.39%	100.00%
	Concord	81,172	79,066	38,248	47.12%	48.37%
	Harrisburg	81,172	11,526	35	0.04%	0.30%
	Kannapolis (Cabarrus)	81,172	33,194	13,019	16.04%	39.22%
	Kannapolis (Rowan)	81,172	9,431	3,902	4.81%	41.37%
	Landis	81,172	3,109	1,336	1.65%	42.97%
84	Harmony	77,282	531	531	0.69%	100.00%
	Love Valley	77,282	90	90	0.12%	100.00%
	Statesville	77,282	24,532	20,541	26.58%	83.73%
	Troutman	77,282	2,383	2,169	2.81%	91.02%
85	Bakersville	78,372	464	464	0.59%	100.00%
	Banner Elk	78,372	1,028	1,028	1.31%	100.00%
	Beech Mountain (Avery)	78,372	24	24	0.03%	100.00%
	Crossnore	78,372	192	192	0.24%	100.00%
	Elk Park	78,372	452	452	0.58%	100.00%
	Grandfather	78,372	25	25	0.03%	100.00%
	Marion	78,372	7,838	7,838	10.00%	100.00%
	Newland	78,372	698	698	0.89%	100.00%
	Old Fort	78,372	908	908	1.16%	100.00%
	Seven Devils (Avery)	78,372	28	28	0.04%	100.00%
	Spruce Pine	78,372	2,175	2,175	2.78%	100.00%
	Sugar Mountain	78,372	198	198	0.25%	100.00%
86	Connelly Springs	79,175	1,669	1,669	2.11%	100.00%
	Drexel	79,175	1,858	1,858	2.35%	100.00%
	Glen Alpine	79,175	1,517	1,517	1.92%	100.00%
	Hickory (Burke)	79,175	66	66	0.08%	100.00%
	Hildebran	79,175	2,023	2,023	2.56%	100.00%
	Long View (Burke)	79,175	752	752	0.95%	100.00%
	Morganton	79,175	16,918	16,918	21.37%	100.00%
	Rhodhiss (Burke)	79,175	700	700	0.88%	100.00%
	Rutherford College	79,175	1,341	1,341	1.69%	100.00%
	Valdese	79,175	4,490	4,490	5.67%	100.00%
87	Blowing Rock (Caldwell)	83,029	49	49	0.06%	100.00%

District plan definition file: 'House 18 USSupCt.asc', modified 02/14/2018 12:50:03 PM

Municipalities derive from the Census Bureau's 2010 Redistricting Data (P.L. 94-171) Shapefiles. Population figures are based on the associated Summary File.

Note that for the purposes of this report, portions of municipalities in different counties are treated separately.

House 18 USSupCt: District - Municipality

District	Municipality	Total District Pop	Total Muni Pop	District Pop in Muni	Percent District Pop in Muni	Percent Muni Pop in District
87	Cajah's Mountain	83,029	2,823	2,823	3.40%	100.00%
	Cedar Rock	83,029	300	300	0.36%	100.00%
	Gamewell	83,029	4,051	4,051	4.88%	100.00%
	Granite Falls	83,029	4,722	4,722	5.69%	100.00%
	Hickory (Caldwell)	83,029	18	18	0.02%	100.00%
	Hudson	83,029	3,776	3,776	4.55%	100.00%
	Lenoir	83,029	18,228	18,228	21.95%	100.00%
	Rhodhiss (Caldwell)	83,029	370	370	0.45%	100.00%
	Sawmills	83,029	5,240	5,240	6.31%	100.00%
88	Charlotte	76,022	731,424	72,044	94.77%	9.85%
89	Brookford	77,838	382	321	0.41%	84.03%
	Catawba	77,838	603	603	0.77%	100.00%
	Claremont	77,838	1,352	1,352	1.74%	100.00%
	Conover	77,838	8,165	384	0.49%	4.70%
	Hickory (Catawba)	77,838	39,926	5,448	7.00%	13.65%
	Maiden (Catawba)	77,838	3,308	3,308	4.25%	100.00%
	Newton	77,838	12,968	12,968	16.66%	100.00%
90	Dobson	82,779	1,586	1,436	1.73%	90.54%
	Elkin (Surry)	82,779	3,921	3,921	4.74%	100.00%
	Mount Airy	82,779	10,388	10,388	12.55%	100.00%
	North Wilkesboro	82,779	4,245	5	0.01%	0.12%
	Ronda	82,779	417	417	0.50%	100.00%
	Sparta	82,779	1,770	1,770	2.14%	100.00%
	Wilkesboro	82,779	3,413	3	0.00%	0.09%
91	Danbury	82,843	189	189	0.23%	100.00%
	Dobson	82,843	1,586	150	0.18%	9.46%
	King (Stokes)	82,843	6,285	6,285	7.59%	100.00%
	Madison	82,843	2,246	2,246	2.71%	100.00%
	Mayodan	82,843	2,478	2,478	2.99%	100.00%
	Pilot Mountain	82,843	1,477	1,477	1.78%	100.00%
	Tobaccoville (Stokes)	82,843	0	0	0.00%	0.00%
	Walnut Cove	82,843	1,425	1,425	1.72%	100.00%
92	Charlotte	77,172	731,424	57,603	74.64%	7.88%
	Pineville	77,172	7,479	7,479	9.69%	100.00%
93	Beech Mountain (Watauga)	78,360	296	296	0.38%	100.00%
	Blowing Rock (Watauga)	78,360	1,192	1,192	1.52%	100.00%
	Boone	78,360	17,122	17,122	21.85%	100.00%
	Jefferson	78,360	1,611	1,611	2.06%	100.00%
	Lansing	78,360	158	158	0.20%	100.00%
	Seven Devils (Watauga)	78,360	164	164	0.21%	100.00%
	West Jefferson	78,360	1,299	1,299	1.66%	100.00%
94	Elkin (Wilkes)	83,358	80	80	0.10%	100.00%
	North Wilkesboro	83,358	4,245	4,240	5.09%	99.88%
	Taylorsville	83,358	2,098	2,098	2.52%	100.00%
	Wilkesboro	83,358	3,413	3,410	4.09%	99.91%
95	Davidson (Iredell)	82,155	294	294	0.36%	100.00%
	Mooresville	82,155	32,711	32,711	39.82%	100.00%
	Statesville	82,155	24,532	3,991	4.86%	16.27%

District plan definition file: 'House 18 USSupCt.asc', modified 02/14/2018 12:50:03 PM

Municipalities derive from the Census Bureau's 2010 Redistricting Data (P.L. 94-171) Shapefiles. Population figures are based on the associated Summary File.

Note that for the purposes of this report, portions of municipalities in different counties are treated separately.

House 18 USSupCt: District - Municipality

District	Municipality	Total District Pop	Total Muni Pop	District Pop in Muni	Percent District Pop in Muni	Percent Muni Pop in District
95	Troutman	82,155	2,383	214	0.26%	8.98%
96	Brookford	76,520	382	61	0.08%	15.97%
	Conover	76,520	8,165	7,781	10.17%	95.30%
	Hickory (Catawba)	76,520	39,926	34,478	45.06%	86.35%
	Long View (Catawba)	76,520	4,119	4,119	5.38%	100.00%
	Newton	76,520	12,968	0	0.00%	0.00%
97	Lincolnton	78,265	10,486	10,486	13.40%	100.00%
	Maiden (Lincoln)	78,265	2	2	0.00%	100.00%
98	Charlotte	75,602	731,424	0	0.00%	0.00%
	Cornelius	75,602	24,866	24,866	32.89%	100.00%
	Davidson (Mecklenburg)	75,602	10,650	10,650	14.09%	100.00%
	Huntersville	75,602	46,773	36,997	48.94%	79.10%
99	Charlotte	77,141	731,424	67,000	86.85%	9.16%
100	Charlotte	75,589	731,424	64,757	85.67%	8.85%
	Mint Hill (Mecklenburg)	75,589	22,669	7,784	10.30%	34.34%
101	Charlotte	79,876	731,424	71,339	89.31%	9.75%
102	Charlotte	77,391	731,424	77,391	100.00%	10.58%
103	Charlotte	76,381	731,424	30,850	40.39%	4.22%
	Matthews	76,381	27,198	27,198	35.61%	100.00%
	Midland (Mecklenburg)	76,381	0	0	0.00%	0.00%
	Mint Hill (Mecklenburg)	76,381	22,669	14,885	19.49%	65.66%
	Stallings (Mecklenburg)	76,381	399	399	0.52%	100.00%
	Weddington (Mecklenburg)	76,381	7	7	0.01%	100.00%
104	Charlotte	76,869	731,424	76,869	100.00%	10.51%
	Pineville	76,869	7,479	0	0.00%	0.00%
105	Charlotte	75,967	731,424	75,967	100.00%	10.39%
106	Charlotte	75,762	731,424	74,391	98.19%	10.17%
107	Charlotte	75,856	731,424	63,213	83.33%	8.64%
	Huntersville	75,856	46,773	9,776	12.89%	20.90%
108	Belmont	76,926	10,076	4,622	6.01%	45.87%
	Cramerton	76,926	4,165	1	0.00%	0.02%
	Gastonia	76,926	71,741	26,870	34.93%	37.45%
	Lowell	76,926	3,526	3,526	4.58%	100.00%
	McAdenville	76,926	651	651	0.85%	100.00%
	Mount Holly	76,926	13,656	13,656	17.75%	100.00%
	Ranlo	76,926	3,434	3,434	4.46%	100.00%
	Spencer Mountain	76,926	37	37	0.05%	100.00%
	Stanley	76,926	3,556	3,550	4.61%	99.83%
109	Belmont	75,517	10,076	5,454	7.22%	54.13%
	Cramerton	75,517	4,165	4,164	5.51%	99.98%
	Gastonia	75,517	71,741	41,847	55.41%	58.33%
110	Bessemer City	75,573	5,340	5,340	7.07%	100.00%
	Cherryville	75,573	5,760	5,760	7.62%	100.00%
	Dallas	75,573	4,488	4,488	5.94%	100.00%
	Dellview	75,573	13	13	0.02%	100.00%
	Gastonia	75,573	71,741	3,024	4.00%	4.22%
	High Shoals	75,573	696	696	0.92%	100.00%
	Kings Mountain (Cleveland)	75,573	9,242	0	0.00%	0.00%

District plan definition file: 'House 18 USSupCt.asc', modified 02/14/2018 12:50:03 PM

Municipalities derive from the Census Bureau's 2010 Redistricting Data (P.L. 94-171) Shapefiles. Population figures are based on the associated Summary File.

Note that for the purposes of this report, portions of municipalities in different counties are treated separately.

House 18 USSupCt: District - Municipality

District	Municipality	Total District Pop	Total Muni Pop	District Pop in Muni	Percent District Pop in Muni	Percent Muni Pop in District
110	Kings Mountain (Gaston)	75,573	1,054	1,054	1.39%	100.00%
	Ranlo	75,573	3,434	0	0.00%	0.00%
	Shelby	75,573	20,323	11,240	14.87%	55.31%
	Stanley	75,573	3,556	6	0.01%	0.17%
	Waco	75,573	321	321	0.42%	100.00%
111	Belwood	76,148	950	950	1.25%	100.00%
	Boiling Springs	76,148	4,647	4,647	6.10%	100.00%
	Casar	76,148	297	297	0.39%	100.00%
	Earl	76,148	260	260	0.34%	100.00%
	Fallston	76,148	607	607	0.80%	100.00%
	Grover	76,148	708	708	0.93%	100.00%
	Kings Mountain (Cleveland)	76,148	9,242	9,242	12.14%	100.00%
	Kingstown	76,148	681	681	0.89%	100.00%
	Lattimore	76,148	488	488	0.64%	100.00%
	Lawndale	76,148	606	606	0.80%	100.00%
	Mooresboro	76,148	311	311	0.41%	100.00%
	Patterson Springs	76,148	622	622	0.82%	100.00%
	Polkville	76,148	545	545	0.72%	100.00%
	Shelby	76,148	20,323	9,083	11.93%	44.69%
112	Bostic	79,547	386	386	0.49%	100.00%
	Chimney Rock Village	79,547	113	113	0.14%	100.00%
	Ellenboro	79,547	873	873	1.10%	100.00%
	Forest City	79,547	7,476	7,476	9.40%	100.00%
	Lake Lure	79,547	1,192	1,192	1.50%	100.00%
	Ruth	79,547	440	440	0.55%	100.00%
	Rutherfordton	79,547	4,213	4,213	5.30%	100.00%
	Spindale	79,547	4,321	4,321	5.43%	100.00%
113	Brevard	81,089	7,609	7,609	9.38%	100.00%
	Columbus	81,089	999	999	1.23%	100.00%
	Flat Rock	81,089	3,114	3,114	3.84%	100.00%
	Hendersonville	81,089	13,137	514	0.63%	3.91%
	Laurel Park	81,089	2,180	2	0.00%	0.09%
	Mills River	81,089	6,802	300	0.37%	4.41%
	Rosman	81,089	576	576	0.71%	100.00%
	Saluda (Henderson)	81,089	12	12	0.01%	100.00%
	Saluda (Polk)	81,089	701	701	0.86%	100.00%
	Tryon	81,089	1,646	1,646	2.03%	100.00%
114	Asheville	82,902	83,393	66,182	79.83%	79.36%
	Woodfin	82,902	6,123	2,563	3.09%	41.86%
115	Asheville	79,883	83,393	5,409	6.77%	6.49%
	Black Mountain	79,883	7,848	7,848	9.82%	100.00%
	Montreat	79,883	723	723	0.91%	100.00%
	Weaverville	79,883	3,120	3,120	3.91%	100.00%
	Woodfin	79,883	6,123	2,717	3.40%	44.37%
116	Asheville	75,533	83,393	11,802	15.62%	14.15%
	Biltmore Forest	75,533	1,343	1,343	1.78%	100.00%
	Woodfin	75,533	6,123	843	1.12%	13.77%
117	Fletcher	79,251	7,187	7,187	9.07%	100.00%

District plan definition file: 'House 18 USSupCt.asc', modified 02/14/2018 12:50:03 PM

Municipalities derive from the Census Bureau's 2010 Redistricting Data (P.L. 94-171) Shapefiles. Population figures are based on the associated Summary File.

Note that for the purposes of this report, portions of municipalities in different counties are treated separately.

House 18 USSupCt: District - Municipality

District	Municipality	Total District Pop	Total Muni Pop	District Pop in Muni	Percent District Pop in Muni	Percent Muni Pop in District
117	Hendersonville	79,251	13,137	12,623	15.93%	96.09%
	Laurel Park	79,251	2,180	2,178	2.75%	99.91%
	Mills River	79,251	6,802	6,502	8.20%	95.59%
118	Burnsville	76,322	1,693	1,693	2.22%	100.00%
	Canton	76,322	4,227	4,227	5.54%	100.00%
	Clyde	76,322	1,223	1,223	1.60%	100.00%
	Hot Springs	76,322	560	560	0.73%	100.00%
	Maggie Valley	76,322	1,150	1,039	1.36%	90.35%
	Mars Hill	76,322	1,869	1,869	2.45%	100.00%
	Marshall	76,322	872	872	1.14%	100.00%
119	Bryson City	75,548	1,424	1,424	1.88%	100.00%
	Dillsboro	75,548	232	232	0.31%	100.00%
	Forest Hills	75,548	365	365	0.48%	100.00%
	Highlands (Jackson)	75,548	4	4	0.01%	100.00%
	Maggie Valley	75,548	1,150	111	0.15%	9.65%
	Sylva	75,548	2,588	2,588	3.43%	100.00%
	Waynesville	75,548	9,869	9,869	13.06%	100.00%
	Webster	75,548	363	363	0.48%	100.00%
120	Andrews	80,814	1,781	1,781	2.20%	100.00%
	Franklin	80,814	3,845	3,845	4.76%	100.00%
	Hayesville	80,814	311	311	0.38%	100.00%
	Highlands (Macon)	80,814	920	920	1.14%	100.00%
	Lake Santeetlah	80,814	45	45	0.06%	100.00%
	Murphy	80,814	1,627	1,627	2.01%	100.00%
	Robbinsville	80,814	620	620	0.77%	100.00%
			Total:	**5,250,071**		

District plan definition file: 'House 18 USSupCt.asc', modified 02/14/2018 12:50:03 PM

Municipalities derive from the Census Bureau's 2010 Redistricting Data (P.L. 94-171) Shapefiles. Population figures are based on the associated Summary File.

Note that for the purposes of this report, portions of municipalities in different counties are treated separately.

House 18 USSupCt: Split VTD Detail

County	VTD	District	Total VTD Pop	VTD Pop in District	Percent of VTD Pop in District
Alamance	03C	63	2,814	2,491	88.52%
		64	2,814	323	11.48%
	063	63	4,940	4,090	82.79%
		64	4,940	850	17.21%
	06W	63	1,973	1,617	81.96%
		64	1,973	356	18.04%
Brunswick	04	17	13,819	3,644	26.37%
		18	13,819	10,175	73.63%
Buncombe	05.1	114	2,748	1,691	61.54%
		115	2,748	1,057	38.46%
	100.1	114	9,126	8,524	93.40%
		115	9,126	602	6.60%
	102.1	114	5,975	1,385	23.18%
		116	5,975	4,590	76.82%
	104.1	114	3,081	2,345	76.11%
		115	3,081	736	23.89%
	19.1	114	2,159	1,843	85.36%
		116	2,159	316	14.64%
	24.1	114	3,211	1,964	61.16%
		116	3,211	1,247	38.84%
	52.1	115	5,279	3,762	71.26%
		116	5,279	1,517	28.74%
	57.1	114	3,534	315	8.91%
		115	3,534	1,149	32.51%
		116	3,534	2,070	58.57%
	60.2	114	1,300	164	12.62%
		115	1,300	1,136	87.38%
	64.1	114	2,671	820	30.70%
		115	2,671	1,851	69.30%
	70.1	114	3,508	2,418	68.93%
		115	3,508	1,090	31.07%
Craven	N4	3	6,831	5,069	74.21%
		79	6,831	1,762	25.79%
Cumberland	G2	43	34,282	29,272	85.39%
		45	34,282	5,010	14.61%
Durham	34	29	11,492	9,457	82.29%
		31	11,492	2,035	17.71%
Gaston	05	109	4,767	4,132	86.68%
		110	4,767	635	13.32%
Harnett	PR07	51	17,943	14,553	81.11%
		53	17,943	3,390	18.89%
	PR08	28	10,373	5,681	54.77%
		53	10,373	4,692	45.23%
Haywood	IH	118	3,815	3,256	85.35%
		119	3,815	559	14.65%
Johnston	PR04	10	1,929	413	21.41%
		28	1,929	1,516	78.59%
	PR26	26	4,445	297	6.68%
		28	4,445	4,148	93.32%

House 18 USSupCt: Split VTD Detail

County	VTD	District	Total VTD Pop	VTD Pop in District	Percent of VTD Pop in District
Mecklenburg	001	102	1,950	102	5.23%
		104	1,950	1,848	94.77%
	069	104	5,121	3,240	63.27%
		105	5,121	1,881	36.73%
	134	98	8,939	4,410	49.33%
		107	8,939	4,529	50.67%
Moore	RBN	52	2,923	2,593	88.71%
		78	2,923	330	11.29%
	WEM	52	2,982	1,806	60.56%
		78	2,982	1,176	39.44%
New Hanover	CF03	18	8,711	828	9.51%
		20	8,711	7,883	90.49%
	W24	18	7,784	3,543	45.52%
		20	7,784	4,241	54.48%
	WB	19	2,473	2,473	100.00%
		20	2,473	0	0.00%
Onslow	GB12	4	6,284	5,776	91.92%
		14	6,284	508	8.08%
	HM05	14	8,258	5,303	64.22%
		15	8,258	2,955	35.78%
Pitt	1403A	9	7,871	3,868	49.14%
		12	7,871	4,003	50.86%
	1507	8	6,628	5,623	84.84%
		9	6,628	1,005	15.16%
Rockingham	HU	65	6,052	5,815	96.08%
		91	6,052	237	3.92%
Sampson	CLEA	21	4,165	2,377	57.07%
		22	4,165	1,788	42.93%
Union	017A	68	4,593	1,595	34.73%
		69	4,593	2,998	65.27%
	019	55	5,806	1,105	19.03%
		68	5,806	4,701	80.97%
	029A	68	5,935	5,079	85.58%
		69	5,935	856	14.42%
	029C	68	2,942	1,576	53.57%
		69	2,942	1,366	46.43%
	032	55	4,095	1,820	44.44%
		69	4,095	2,275	55.56%
	040	68	4,926	1,122	22.78%
		69	4,926	3,804	77.22%
Wake	10-02	35	6,441	898	13.94%
		39	6,441	5,543	86.06%
	12-05	36	9,236	5,460	59.12%
		37	9,236	3,776	40.88%
	16-09	33	4,924	3,027	61.47%
		36	4,924	1,897	38.53%
	18-08	11	5,677	2,521	44.41%
		36	5,677	3,156	55.59%
Wayne	09	10	5,273	3,733	70.79%

District plan definition file: 'House 18 USSupCt.asc', modified 02/14/2018 12:50:03 PM

VTDs ('Voting Districts') derive from the Census Bureau's 2010 Redistricting Data Shapefiles. Population figures are based on the associated Summary File.

Printed 02/15/2018 {rptG05|dc2016GE|re2.1}

House 18 USSupCt: Split VTD Detail

County	VTD	District	Total VTD Pop	VTD Pop in District	Percent of VTD Pop in District
Wayne	09	21	5,273	1,540	29.21%

House 18 USSupCt: Whole-Split VTD Counts by County

County	Whole VTDs	Split VTDs
Alamance	33	3
Alexander	16	0
Alleghany	7	0
Anson	11	0
Ashe	17	0
Avery	19	0
Beaufort	21	0
Bertie	12	0
Bladen	17	0
Brunswick	22	1
Buncombe	56	11
Burke	31	0
Cabarrus	46	0
Caldwell	23	0
Camden	3	0
Carteret	34	0
Caswell	11	0
Catawba	40	0
Chatham	18	0
Cherokee	14	0
Chowan	6	0
Clay	9	0
Cleveland	28	0
Columbus	26	0
Craven	26	1
Cumberland	47	1
Currituck	11	0
Dare	16	0
Davidson	42	0
Davie	14	0
Duplin	19	0
Durham	54	1
Edgecombe	21	0
Forsyth	101	0
Franklin	18	0
Gaston	45	1
Gates	6	0
Graham	4	0
Granville	15	0
Greene	10	0
Guilford	158	0
Halifax	30	0
Harnett	11	2
Haywood	28	1
Henderson	34	0
Hertford	13	0
Hoke	13	0
Hyde	7	0
Iredell	29	0

District plan definition file: 'House 18 USSupCt.asc', modified 02/14/2018 12:50:03 PM
VTDs ('Voting Districts') derive from the Census Bureau's 2010 Redistricting Data (P.L. 94-171) Shapefiles.
Printed 02/15/2018 {rptG06|dc2016GE|re2.1}

House 18 USSupCt: Whole-Split VTD Counts by County

County	Whole VTDs	Split VTDs
Jackson	13	0
Johnston	35	2
Jones	7	0
Lee	5	0
Lenoir	22	0
Lincoln	28	0
Macon	15	0
Madison	12	0
Martin	13	0
McDowell	17	0
Mecklenburg	192	3
Mitchell	9	0
Montgomery	14	0
Moore	22	2
Nash	26	0
New Hanover	36	3
Northampton	18	0
Onslow	21	2
Orange	43	0
Pamlico	8	0
Pasquotank	13	0
Pender	20	0
Perquimans	7	0
Person	14	0
Pitt	36	2
Polk	7	0
Randolph	40	0
Richmond	16	0
Robeson	41	0
Rockingham	17	1
Rowan	44	0
Rutherford	17	0
Sampson	22	1
Scotland	10	0
Stanly	23	0
Stokes	20	0
Surry	29	0
Swain	5	0
Transylvania	18	0
Tyrrell	6	0
Union	43	6
Vance	16	0
Wake	187	4
Warren	14	0
Washington	6	0
Watauga	20	0
Wayne	29	1
Wilkes	28	0
Wilson	24	0

District plan definition file: 'House 18 USSupCt.asc', modified 02/14/2018 12:50:03 PM
VTDs ('Voting Districts') derive from the Census Bureau's 2010 Redistricting Data (P.L. 94-171) Shapefiles.
Printed 02/15/2018 {rptG06|dc2016GE|re2.1}

House 18 USSupCt: Whole-Split VTD Counts by County

County	Whole VTDs	Split VTDs
Yadkin	12	0
Yancey	11	0
Total:	**2,643**	**49**

House 18 USSupCt: Whole-Split VTD Counts by District

District	County	Whole VTDs	Split VTDs
1	Bertie	12	0
	Camden	3	0
	Chowan	6	0
	Perquimans	7	0
	Tyrrell	6	0
	Washington	6	0
2	Granville	8	0
	Person	14	0
3	Craven	15	1
4	Duplin	19	0
	Onslow	4	1
5	Gates	6	0
	Hertford	13	0
	Pasquotank	13	0
6	Currituck	11	0
	Dare	16	0
	Hyde	7	0
	Pamlico	8	0
7	Franklin	18	0
	Nash	5	0
8	Pitt	17	1
9	Pitt	16	2
10	Greene	10	0
	Johnston	2	1
	Wayne	10	1
11	Wake	19	1
12	Lenoir	22	0
	Pitt	3	1
13	Carteret	34	0
	Jones	7	0
14	Onslow	8	2
15	Onslow	9	1
16	Columbus	12	0
	Pender	20	0
17	Brunswick	17	1
18	Brunswick	5	1
	New Hanover	10	2
19	New Hanover	13	1
20	New Hanover	13	3
21	Sampson	5	1
	Wayne	19	1
22	Bladen	17	0
	Sampson	17	1
23	Edgecombe	21	0
	Martin	13	0
24	Wilson	24	0
25	Nash	21	0
26	Johnston	14	1
27	Halifax	30	0

District plan definition file: 'House 18 USSupCt.asc', modified 02/14/2018 12:50:03 PM
VTDs ('Voting Districts') derive from the Census Bureau's 2010 Redistricting Data (P.L. 94-171) Shapefiles.
Printed 02/15/2018 {rptG07|dc2016GE|re2.1}

House 18 USSupCt: Whole-Split VTD Counts by District

District	County	Whole VTDs	Split VTDs
27	Northampton	18	0
28	Harnett	0	1
	Johnston	19	2
29	Durham	19	1
30	Durham	16	0
31	Durham	16	1
32	Granville	7	0
	Vance	16	0
	Warren	14	0
33	Wake	15	1
34	Wake	27	0
35	Wake	15	1
36	Wake	15	3
37	Wake	14	1
38	Wake	17	0
39	Wake	13	1
40	Wake	22	0
41	Wake	10	0
42	Cumberland	7	0
43	Cumberland	13	1
44	Cumberland	17	0
45	Cumberland	10	1
46	Columbus	14	0
	Robeson	17	0
47	Robeson	24	0
48	Hoke	13	0
	Scotland	10	0
49	Wake	20	0
50	Caswell	11	0
	Orange	17	0
51	Harnett	1	1
	Lee	5	0
52	Moore	20	2
53	Harnett	10	2
54	Chatham	18	0
	Durham	3	0
55	Anson	11	0
	Union	14	2
56	Orange	26	0
57	Guilford	26	0
58	Guilford	25	0
59	Guilford	26	0
60	Guilford	22	0
61	Guilford	33	0
62	Guilford	26	0
63	Alamance	17	3
64	Alamance	16	3
65	Rockingham	15	1
66	Montgomery	14	0

District plan definition file: 'House 18 USSupCt.asc', modified 02/14/2018 12:50:03 PM
VTDs ('Voting Districts') derive from the Census Bureau's 2010 Redistricting Data (P.L. 94-171) Shapefiles.
Printed 02/15/2018 {rptG07|dc2016GE|re2.1}

House 18 USSupCt: Whole-Split VTD Counts by District

District	County	Whole VTDs	Split VTDs
66	Richmond	16	0
	Stanly	4	0
67	Cabarrus	8	0
	Stanly	19	0
68	Union	13	5
69	Union	16	5
70	Randolph	20	0
71	Forsyth	23	0
72	Forsyth	26	0
73	Forsyth	9	0
	Yadkin	12	0
74	Forsyth	23	0
75	Forsyth	20	0
76	Rowan	25	0
77	Davie	14	0
	Rowan	14	0
78	Moore	2	2
	Randolph	20	0
79	Beaufort	21	0
	Craven	11	1
80	Davidson	20	0
81	Davidson	22	0
82	Cabarrus	19	0
83	Cabarrus	19	0
	Rowan	5	0
84	Iredell	18	0
85	Avery	19	0
	McDowell	17	0
	Mitchell	9	0
86	Burke	27	0
87	Caldwell	23	0
88	Mecklenburg	19	0
89	Catawba	20	0
90	Alleghany	7	0
	Surry	18	0
	Wilkes	12	0
91	Rockingham	2	1
	Stokes	20	0
	Surry	11	0
92	Mecklenburg	14	0
93	Ashe	17	0
	Watauga	20	0
94	Alexander	16	0
	Wilkes	16	0
95	Iredell	11	0
96	Catawba	20	0
97	Lincoln	28	0
98	Mecklenburg	11	1
99	Mecklenburg	15	0

District plan definition file: 'House 18 USSupCt.asc', modified 02/14/2018 12:50:03 PM
VTDs ('Voting Districts') derive from the Census Bureau's 2010 Redistricting Data (P.L. 94-171) Shapefiles.
Printed 02/15/2018 {rptG07|dc2016GE|re2.1}

House 18 USSupCt: Whole-Split VTD Counts by District

District	County	Whole VTDs	Split VTDs
100	Mecklenburg	20	0
101	Mecklenburg	13	0
102	Mecklenburg	20	1
103	Mecklenburg	17	0
104	Mecklenburg	26	2
105	Mecklenburg	14	1
106	Mecklenburg	11	0
107	Mecklenburg	12	1
108	Gaston	18	0
109	Gaston	15	1
110	Cleveland	6	0
	Gaston	12	1
111	Cleveland	22	0
112	Burke	4	0
	Rutherford	17	0
113	Henderson	10	0
	Polk	7	0
	Transylvania	18	0
114	Buncombe	21	10
115	Buncombe	21	8
116	Buncombe	14	5
117	Henderson	24	0
118	Haywood	18	1
	Madison	12	0
	Yancey	11	0
119	Haywood	10	1
	Jackson	13	0
	Swain	5	0
120	Cherokee	14	0
	Clay	9	0
	Graham	4	0
	Macon	15	0
	Total:	**2,643**	**49**

House 18 USSupCt: Population Deviation

District	2010 Pop	Ideal Pop	Deviation	Deviation %
1	77,143	79,462	-2,319	-2.92%
2	82,634	79,462	3,172	3.99%
3	75,726	79,462	-3,736	-4.70%
4	81,905	79,462	2,443	3.07%
5	77,527	79,462	-1,935	-2.44%
6	76,421	79,462	-3,041	-3.83%
7	78,432	79,462	-1,030	-1.30%
8	75,926	79,462	-3,536	-4.45%
9	75,794	79,462	-3,668	-4.62%
10	83,434	79,462	3,972	5.00%
11	83,266	79,462	3,804	4.79%
12	75,923	79,462	-3,539	-4.45%
13	76,622	79,462	-2,840	-3.57%
14	77,065	79,462	-2,397	-3.02%
15	77,307	79,462	-2,155	-2.71%
16	81,425	79,462	1,963	2.47%
17	77,263	79,462	-2,199	-2.77%
18	77,681	79,462	-1,781	-2.24%
19	76,666	79,462	-2,796	-3.52%
20	78,488	79,462	-974	-1.23%
21	83,431	79,462	3,969	4.99%
22	83,437	79,462	3,975	5.00%
23	81,057	79,462	1,595	2.01%
24	81,234	79,462	1,772	2.23%
25	78,027	79,462	-1,435	-1.81%
26	83,432	79,462	3,970	5.00%
27	76,790	79,462	-2,672	-3.36%
28	83,431	79,462	3,969	4.99%
29	82,735	79,462	3,273	4.12%
30	83,272	79,462	3,810	4.79%
31	82,773	79,462	3,311	4.17%
32	83,140	79,462	3,678	4.63%
33	82,644	79,462	3,182	4.00%
34	77,948	79,462	-1,514	-1.91%
35	82,728	79,462	3,266	4.11%
36	81,926	79,462	2,464	3.10%
37	81,952	79,462	2,490	3.13%
38	83,061	79,462	3,599	4.53%
39	83,055	79,462	3,593	4.52%
40	80,675	79,462	1,213	1.53%
41	80,739	79,462	1,277	1.61%
42	81,439	79,462	1,977	2.49%
43	77,725	79,462	-1,737	-2.19%
44	80,973	79,462	1,511	1.90%
45	79,294	79,462	-168	-0.21%
46	80,440	79,462	978	1.23%
47	82,618	79,462	3,156	3.97%
48	83,109	79,462	3,647	4.59%
49	82,999	79,462	3,537	4.45%
50	80,866	79,462	1,404	1.77%
51	83,434	79,462	3,972	5.00%
52	76,894	79,462	-2,568	-3.23%
53	83,429	79,462	3,967	4.99%
54	82,312	79,462	2,850	3.59%
55	75,792	79,462	-3,670	-4.62%
56	76,654	79,462	-2,808	-3.53%
57	83,303	79,462	3,841	4.83%
58	82,137	79,462	2,675	3.37%
59	79,457	79,462	-5	-0.01%
60	81,856	79,462	2,394	3.01%
61	79,754	79,462	292	0.37%
62	81,899	79,462	2,437	3.07%
63	75,550	79,462	-3,912	-4.92%
64	75,581	79,462	-3,881	-4.88%
65	83,430	79,462	3,968	4.99%
66	83,032	79,462	3,570	4.49%
67	82,583	79,462	3,121	3.93%
68	76,067	79,462	-3,395	-4.27%
69	76,381	79,462	-3,081	-3.88%
70	76,125	79,462	-3,337	-4.20%
71	75,793	79,462	-3,669	-4.62%
72	76,245	79,462	-3,217	-4.05%
73	78,189	79,462	-1,273	-1.60%
74	79,963	79,462	501	0.63%
75	78,886	79,462	-576	-0.72%
76	81,908	79,462	2,446	3.08%
77	82,918	79,462	3,456	4.35%
78	76,980	79,462	-2,482	-3.12%
79	75,538	79,462	-3,924	-4.94%
80	81,522	79,462	2,060	2.59%
81	81,356	79,462	1,894	2.38%
82	81,088	79,462	1,626	2.05%

House 18 USSupCt: Population Deviation

District	2010 Pop	Ideal Pop	Deviation	Deviation %
83	81,172	79,462	1,710	2.15%
84	77,282	79,462	-2,180	-2.74%
85	78,372	79,462	-1,090	-1.37%
86	79,175	79,462	-287	-0.36%
87	83,029	79,462	3,567	4.49%
88	76,022	79,462	-3,440	-4.33%
89	77,838	79,462	-1,624	-2.04%
90	82,779	79,462	3,317	4.17%
91	82,843	79,462	3,381	4.25%
92	77,172	79,462	-2,290	-2.88%
93	78,360	79,462	-1,102	-1.39%
94	83,358	79,462	3,896	4.90%
95	82,155	79,462	2,693	3.39%
96	76,520	79,462	-2,942	-3.70%
97	78,265	79,462	-1,197	-1.51%
98	75,602	79,462	-3,860	-4.86%
99	77,141	79,462	-2,321	-2.92%
100	75,589	79,462	-3,873	-4.87%
101	79,876	79,462	414	0.52%
102	77,391	79,462	-2,071	-2.61%
103	76,381	79,462	-3,081	-3.88%
104	76,869	79,462	-2,593	-3.26%
105	75,967	79,462	-3,495	-4.40%
106	75,762	79,462	-3,700	-4.66%
107	75,856	79,462	-3,606	-4.54%
108	76,926	79,462	-2,536	-3.19%
109	75,517	79,462	-3,945	-4.96%
110	75,573	79,462	-3,889	-4.89%
111	76,148	79,462	-3,314	-4.17%
112	79,547	79,462	85	0.11%
113	81,089	79,462	1,627	2.05%
114	82,902	79,462	3,440	4.33%
115	79,883	79,462	421	0.53%
116	75,533	79,462	-3,929	-4.94%
117	79,251	79,462	-211	-0.27%
118	76,322	79,462	-3,140	-3.95%
119	75,548	79,462	-3,914	-4.93%
120	80,814	79,462	1,352	1.70%
Total:	**9,535,483**			

House 18 USSupCt: Total Population by Race and Ethnicity

		Total Population by Race															Total Population by Ethnicity					
District	Total	White	% White	Black	% Black	NA	% NA	A/PI	% A/PI	Other	% Other	MR	% MR	MR Black	% MR Black	Total Black	% Total Black	Hisp	% Hisp	Non Hisp	% Non Hisp	White Non Hisp	% White Non Hisp
1	77,143	43,036	55.79%	31,299	40.57%	254	0.33%	479	0.62%	1,094	1.42%	981	1.27%	548	0.71%	31,847	41.28%	1,941	2.52%	75,202	97.48%	42,492	55.08%
2	82,634	55,267	66.88%	22,323	27.01%	560	0.68%	372	0.45%	2,741	3.32%	1,371	1.66%	797	0.96%	23,120	27.98%	5,304	6.42%	77,330	93.58%	53,219	64.40%
3	75,726	52,955	69.93%	16,429	21.70%	366	0.48%	2,089	2.76%	1,650	2.18%	2,237	2.95%	1,103	1.46%	17,532	23.15%	4,825	6.37%	70,901	93.63%	50,501	66.69%
4	81,905	52,149	63.67%	17,615	21.51%	399	0.49%	450	0.55%	9,499	11.60%	1,793	2.19%	754	0.92%	18,369	22.43%	13,952	17.03%	67,953	82.97%	48,754	59.53%
5	77,527	39,613	51.10%	34,332	44.28%	480	0.62%	636	0.82%	1,045	1.35%	1,421	1.83%	882	1.14%	35,214	45.42%	2,459	3.17%	75,068	96.83%	38,532	49.70%
6	76,421	66,331	86.80%	6,663	8.72%	337	0.44%	462	0.60%	1,338	1.75%	1,290	1.69%	546	0.71%	7,209	9.43%	3,737	4.89%	72,684	95.11%	64,201	84.01%
7	78,432	52,317	66.70%	19,324	24.64%	433	0.55%	335	0.43%	4,603	5.87%	1,420	1.81%	707	0.90%	20,031	25.54%	7,739	9.87%	70,693	90.13%	49,951	63.69%
8	75,926	34,384	45.29%	36,008	47.43%	243	0.32%	1,244	1.64%	2,436	3.21%	1,611	2.12%	968	1.27%	36,976	48.70%	4,331	5.70%	71,595	94.30%	33,062	43.55%
9	75,794	54,466	71.86%	16,126	21.28%	254	0.34%	1,382	1.82%	2,115	2.79%	1,451	1.91%	781	1.03%	16,907	22.31%	3,822	5.04%	71,972	94.96%	53,086	70.04%
10	83,434	57,841	69.33%	17,575	21.06%	382	0.46%	733	0.88%	5,233	6.27%	1,670	2.00%	773	0.93%	18,348	21.99%	8,447	10.12%	74,987	89.88%	55,240	66.21%
11	83,266	57,348	68.87%	12,384	14.87%	551	0.66%	5,869	7.05%	4,733	5.68%	2,381	2.86%	1,005	1.21%	13,389	16.08%	9,925	11.92%	73,341	88.08%	53,238	63.94%
12	75,923	41,983	55.30%	29,244	38.52%	307	0.40%	394	0.52%	2,884	3.80%	1,111	1.46%	655	0.86%	29,899	39.38%	4,966	6.54%	70,957	93.46%	40,382	53.19%
13	76,622	65,741	85.80%	7,330	9.57%	373	0.49%	681	0.89%	1,002	1.31%	1,495	1.95%	677	0.88%	8,007	10.45%	2,639	3.44%	73,983	96.56%	64,318	83.94%
14	77,065	54,800	71.11%	13,211	17.14%	521	0.68%	2,108	2.74%	2,627	3.41%	3,798	4.93%	1,887	2.45%	15,098	19.59%	7,986	10.36%	69,079	89.64%	50,900	66.05%
15	77,307	58,090	75.14%	11,619	15.03%	585	0.76%	1,504	1.95%	2,409	3.12%	3,100	4.01%	1,474	1.91%	13,093	16.94%	8,017	10.37%	69,290	89.63%	53,863	69.67%
16	81,425	56,495	69.38%	18,680	22.94%	1,826	2.24%	355	0.44%	2,596	3.19%	1,473	1.81%	717	0.88%	19,397	23.82%	4,563	5.60%	76,862	94.40%	54,943	67.48%
17	77,263	66,925	86.62%	6,701	8.67%	471	0.61%	381	0.49%	1,612	2.09%	1,173	1.52%	477	0.62%	7,178	9.29%	3,456	4.47%	73,807	95.53%	65,432	84.69%
18	77,681	48,174	62.02%	23,982	30.87%	595	0.77%	645	0.83%	2,315	2.98%	1,970	2.54%	1,125	1.45%	25,107	32.32%	5,001	6.44%	72,680	93.56%	46,124	59.38%
19	76,666	66,806	87.14%	4,941	6.44%	382	0.50%	961	1.25%	2,114	2.76%	1,462	1.91%	566	0.74%	5,507	7.18%	4,279	5.58%	72,387	94.42%	65,009	84.80%
20	78,488	67,586	86.11%	6,574	8.38%	318	0.41%	1,170	1.49%	1,445	1.84%	1,395	1.78%	558	0.71%	7,132	9.09%	3,529	4.50%	74,959	95.50%	65,884	83.94%
21	83,431	40,516	48.56%	32,865	39.39%	707	0.85%	939	1.13%	6,508	7.80%	1,896	2.27%	975	1.17%	33,840	40.56%	10,528	12.62%	72,903	87.38%	37,484	44.93%
22	83,437	46,837	56.13%	26,105	31.29%	1,626	1.95%	320	0.38%	7,056	8.46%	1,493	1.79%	762	0.91%	26,867	32.20%	9,815	11.76%	73,622	88.24%	44,766	53.65%
23	81,057	34,942	43.11%	43,086	53.16%	242	0.30%	209	0.26%	1,760	2.17%	818	1.01%	523	0.65%	43,609	53.80%	2,873	3.54%	78,184	96.46%	34,150	42.13%
24	81,234	42,222	51.98%	31,686	39.01%	238	0.29%	693	0.85%	5,122	6.31%	1,273	1.57%	701	0.86%	32,387	39.87%	7,724	9.51%	73,510	90.49%	40,157	49.43%
25	78,027	41,217	52.82%	32,538	41.70%	553	0.71%	731	0.94%	1,740	2.23%	1,248	1.60%	820	1.05%	33,358	42.75%	3,052	3.91%	74,975	96.09%	40,297	51.64%
26	83,432	63,986	76.69%	12,131	14.54%	401	0.48%	679	0.81%	4,537	5.44%	1,698	2.04%	794	0.95%	12,925	15.49%	8,708	10.44%	74,724	89.56%	60,529	72.55%
27	76,790	30,558	39.79%	42,004	54.70%	2,172	2.83%	422	0.55%	762	0.99%	872	1.14%	576	0.75%	42,580	55.45%	1,457	1.90%	75,333	98.10%	30,165	39.28%
28	83,431	58,605	70.24%	13,809	16.55%	558	0.67%	396	0.47%	8,446	10.12%	1,617	1.94%	703	0.84%	14,512	17.39%	13,649	16.36%	69,782	83.64%	54,413	65.22%
29	82,735	37,009	44.73%	30,817	37.25%	408	0.49%	5,543	6.70%	6,751	8.16%	2,207	2.67%	1,079	1.30%	31,896	38.55%	12,052	14.57%	70,683	85.43%	32,825	39.67%
30	83,272	48,201	57.88%	24,800	29.78%	331	0.40%	2,798	3.36%	5,149	6.18%	1,993	2.39%	1,011	1.21%	25,811	31.00%	8,493	10.20%	74,779	89.80%	45,691	54.87%
31	82,773	27,086	32.72%	41,732	50.42%	514	0.62%	2,526	3.05%	8,791	10.62%	2,124	2.57%	1,252	1.51%	42,984	51.93%	14,465	17.48%	68,308	82.52%	22,765	27.50%
32	83,140	36,092	43.41%	41,590	50.02%	1,241	1.49%	371	0.45%	2,632	3.17%	1,214	1.46%	809	0.97%	42,399	51.00%	4,514	5.43%	78,626	94.57%	34,757	41.81%
33	82,644	34,154	41.33%	37,928	45.89%	487	0.59%	1,847	2.23%	6,195	7.50%	2,033	2.46%	1,199	1.45%	39,127	47.34%	11,480	13.89%	71,164	86.11%	30,248	36.60%
34	77,948	57,335	73.56%	12,566	16.12%	283	0.36%	1,951	2.50%	4,022	5.16%	1,791	2.30%	847	1.09%	13,413	17.21%	7,884	10.11%	70,064	89.89%	54,346	69.72%
35	82,728	63,703	77.00%	12,524	15.14%	300	0.36%	2,583	3.12%	1,737	2.10%	1,881	2.27%	869	1.05%	13,393	16.19%	4,928	5.96%	77,800	94.04%	61,015	73.75%
36	81,926	67,252	82.09%	7,354	8.98%	556	0.68%	2,373	2.90%	2,746	3.35%	1,645	2.01%	619	0.76%	7,973	9.73%	6,529	7.97%	75,397	92.03%	64,125	78.27%
37	81,952	63,571	77.57%	11,066	13.50%	446	0.54%	2,348	2.87%	2,527	3.08%	1,994	2.43%	874	1.07%	11,940	14.57%	6,741	8.23%	75,211	91.77%	60,053	73.28%
38	83,061	28,345	34.13%	40,174	48.37%	604	0.73%	3,159	3.80%	8,218	9.89%	2,561	3.08%	1,593	1.92%	41,767	50.28%	15,524	18.69%	67,537	81.31%	23,007	27.70%
39	83,055	41,263	49.68%	29,938	36.05%	542	0.65%	2,070	2.49%	6,577	7.92%	2,665	3.21%	1,460	1.76%	31,398	37.80%	12,259	14.76%	70,796	85.24%	37,214	44.81%
40	80,675	69,465	86.10%	5,956	7.38%	201	0.25%	2,659	3.30%	961	1.19%	1,433	1.78%	543	0.67%	6,499	8.06%	3,185	3.95%	77,490	96.05%	67,561	83.74%
41	80,739	54,778	67.85%	5,965	7.39%	193	0.24%	16,382	20.29%	1,250	1.55%	2,171	2.69%	692	0.86%	6,657	8.25%	4,108	5.09%	76,631	94.91%	52,218	64.68%
42	81,439	36,372	44.66%	33,080	40.62%	812	1.00%	2,648	3.25%	3,578	4.39%	4,949	6.08%	2,957	3.63%	36,037	44.25%	11,084	13.61%	70,355	86.39%	31,600	38.80%
43	77,725	30,362	39.06%	38,791	49.91%	613	0.79%	2,141	2.75%	2,283	2.94%	3,535	4.55%	2,208	2.84%	40,999	52.75%	6,916	8.90%	70,809	91.10%	27,411	35.27%
44	80,973	44,904	55.46%	26,165	32.31%	1,530	1.89%	2,254	2.78%	2,571	3.18%	3,549	4.38%	2,000	2.47%	28,165	34.78%	7,379	9.11%	73,594	90.89%	41,620	51.40%
45	79,294	52,426	66.12%	19,081	24.06%	2,185	2.76%	1,272	1.60%	1,511	1.91%	2,819	3.56%	1,338	1.69%	20,419	25.75%	4,811	6.07%	74,483	93.93%	50,118	63.21%
46	80,440	41,240	51.27%	20,157	25.06%	12,231	15.21%	281	0.35%	4,813	5.98%	1,718	2.14%	642	0.80%	20,799	25.86%	7,668	9.53%	72,772	90.47%	39,214	48.75%
47	82,618	16,633	20.13%	20,782	25.15%	39,581	47.91%	849	1.03%	2,755	3.33%	2,018	2.44%	869	1.05%	21,651	26.21%	4,557	5.52%	78,061	94.48%	15,639	18.93%
48	83,109	38,094	45.84%	29,659	35.69%	8,446	10.16%	885	1.06%	3,128	3.76%	2,897	3.49%	1,425	1.71%	31,084	37.40%	6,577	7.91%	76,532	92.09%	35,747	43.01%
49	82,999	60,332	72.69%	10,655	12.84%	340	0.41%	7,699	9.28%	1,962	2.36%	2,011	2.42%	867	1.04%	11,522	13.88%	5,359	6.46%	77,640	93.54%	57,511	69.29%
50	80,866	58,216	71.99%	16,296	20.15%	388	0.48%	1,626	2.01%	2,655	3.28%	1,685	2.08%	741	0.92%	17,037	21.07%	5,250	6.49%	75,616	93.51%	56,158	69.45%
51	83,434	55,735	66.80%	17,117	20.52%	651	0.78%	938	1.12%	6,324	7.58%	2,669	3.20%	1,299	1.56%	18,416	22.07%	13,301	15.94%	70,133	84.06%	50,146	60.10%

House 18 USSupCt: Total Population by Race and Ethnicity

		Total Population by Race															Total Population by Ethnicity					
District	Total	White	% White	Black	% Black	NA	% NA	A/PI	% A/PI	Other	% Other	MR	% MR	MR Black	% MR Black	Total Black	% Total Black	Hisp	% Hisp	Non Hisp	% Non Hisp	White Non Hisp	% White Non Hisp
52	76,894	61,594	80.10%	10,399	13.52%	654	0.85%	746	0.97%	2,154	2.80%	1,347	1.75%	599	0.78%	10,998	14.30%	4,633	6.03%	72,261	93.97%	59,461	77.33%
53	83,429	57,593	69.03%	17,341	20.79%	1,094	1.31%	706	0.85%	4,502	5.40%	2,193	2.63%	1,085	1.30%	18,426	22.09%	8,459	10.14%	74,970	89.86%	54,569	65.41%
54	82,312	60,215	73.15%	12,620	15.33%	430	0.52%	2,310	2.81%	5,022	6.10%	1,715	2.08%	756	0.92%	13,376	16.25%	9,295	11.29%	73,017	88.71%	56,601	68.76%
55	75,792	53,470	70.55%	18,433	24.32%	337	0.44%	545	0.72%	1,923	2.54%	1,084	1.43%	549	0.72%	18,982	25.04%	3,724	4.91%	72,068	95.09%	51,969	68.57%
56	76,654	56,098	73.18%	7,652	9.98%	267	0.35%	7,502	9.79%	3,036	3.96%	2,099	2.74%	709	0.92%	8,361	10.91%	6,511	8.49%	70,143	91.51%	53,026	69.18%
57	83,303	41,231	49.50%	32,909	39.51%	404	0.48%	3,511	4.21%	3,125	3.75%	2,123	2.55%	1,312	1.57%	34,221	41.08%	6,081	7.30%	77,222	92.70%	39,032	46.86%
58	82,137	33,725	41.06%	35,085	42.72%	644	0.78%	4,700	5.72%	5,524	6.73%	2,459	2.99%	1,631	1.99%	36,716	44.70%	9,979	12.15%	72,158	87.85%	30,241	36.82%
59	79,457	59,539	74.93%	15,157	19.08%	439	0.55%	1,045	1.32%	1,910	2.40%	1,367	1.72%	738	0.93%	15,895	20.00%	3,769	4.74%	75,688	95.26%	57,994	72.99%
60	81,856	36,304	44.35%	33,863	41.37%	463	0.57%	5,052	6.17%	3,991	4.88%	2,183	2.67%	1,331	1.63%	35,194	43.00%	7,419	9.06%	74,437	90.94%	33,713	41.19%
61	79,754	42,389	53.15%	32,385	40.61%	307	0.38%	1,538	1.93%	1,438	1.80%	1,697	2.13%	1,113	1.40%	33,498	42.00%	3,207	4.02%	76,547	95.98%	41,240	51.71%
62	81,899	65,337	79.78%	9,500	11.60%	337	0.41%	3,565	4.35%	1,687	2.06%	1,473	1.80%	653	0.80%	10,153	12.40%	4,371	5.34%	77,528	94.66%	63,008	76.93%
63	75,550	52,887	70.00%	14,405	19.07%	636	0.84%	878	1.16%	5,109	6.76%	1,635	2.16%	878	1.16%	15,283	20.23%	9,081	12.02%	66,469	87.98%	49,886	66.03%
64	75,581	54,533	72.15%	13,964	18.48%	384	0.51%	1,017	1.35%	4,182	5.53%	1,501	1.99%	780	1.03%	14,744	19.51%	7,558	10.00%	68,023	90.00%	51,832	68.58%
65	83,430	62,485	74.90%	16,311	19.55%	302	0.36%	453	0.54%	2,394	2.87%	1,485	1.78%	815	0.98%	17,126	20.53%	4,731	5.67%	78,699	94.33%	60,543	72.57%
66	83,032	53,801	64.80%	21,088	25.40%	1,326	1.60%	1,052	1.27%	4,285	5.16%	1,480	1.78%	706	0.85%	21,794	26.25%	6,921	8.34%	76,111	91.66%	51,712	62.28%
67	82,583	71,233	86.26%	7,221	8.74%	286	0.35%	1,448	1.75%	1,424	1.72%	971	1.18%	456	0.55%	7,677	9.30%	2,765	3.35%	79,818	96.65%	70,124	84.91%
68	76,067	59,525	78.25%	8,635	11.35%	236	0.31%	1,858	2.44%	4,236	5.57%	1,577	2.07%	677	0.89%	9,312	12.24%	8,495	11.17%	67,572	88.83%	55,810	73.37%
69	76,381	58,666	76.81%	9,580	12.54%	407	0.53%	1,223	1.60%	4,958	6.49%	1,547	2.03%	665	0.87%	10,245	13.41%	9,560	12.52%	66,821	87.48%	54,663	71.57%
70	76,125	63,479	83.39%	4,827	6.34%	503	0.66%	1,140	1.50%	4,761	6.25%	1,415	1.86%	560	0.74%	5,387	7.08%	9,117	11.98%	67,008	88.02%	59,853	78.62%
71	75,793	35,803	47.24%	27,474	36.25%	359	0.47%	1,236	1.63%	8,785	11.59%	2,136	2.82%	1,284	1.69%	28,758	37.94%	13,643	18.00%	62,150	82.00%	32,386	42.73%
72	76,245	29,252	38.37%	36,563	47.95%	356	0.47%	1,091	1.43%	7,207	9.45%	1,776	2.33%	1,176	1.54%	37,739	49.50%	11,080	14.53%	65,165	85.47%	26,503	34.76%
73	78,189	65,541	83.82%	5,520	7.06%	194	0.25%	1,689	2.16%	3,983	5.09%	1,262	1.61%	576	0.74%	6,096	7.80%	6,629	8.48%	71,560	91.52%	63,356	81.03%
74	79,963	63,541	79.46%	11,004	13.76%	311	0.39%	899	1.12%	2,918	3.65%	1,290	1.61%	630	0.79%	11,634	14.55%	5,408	6.76%	74,555	93.24%	61,476	76.88%
75	78,886	58,387	74.01%	11,858	15.03%	316	0.40%	1,893	2.40%	4,834	6.13%	1,598	2.03%	742	0.94%	12,600	15.97%	8,764	11.11%	70,122	88.89%	55,235	70.02%
76	81,908	59,289	72.38%	16,804	20.52%	277	0.34%	967	1.18%	3,212	3.92%	1,359	1.66%	688	0.84%	17,492	21.36%	5,725	6.99%	76,183	93.01%	57,161	69.79%
77	82,918	70,153	84.61%	7,185	8.67%	276	0.33%	545	0.66%	3,433	4.14%	1,326	1.60%	649	0.78%	7,834	9.45%	5,997	7.23%	76,921	92.77%	68,033	82.05%
78	76,980	67,009	87.05%	4,789	6.22%	527	0.68%	396	0.51%	3,072	3.99%	1,187	1.54%	507	0.66%	5,296	6.88%	6,209	8.07%	70,771	91.93%	64,378	83.63%
79	75,538	52,037	68.89%	18,987	25.14%	346	0.46%	329	0.44%	2,697	3.57%	1,142	1.51%	631	0.84%	19,618	25.97%	4,613	6.11%	70,925	93.89%	50,629	67.02%
80	81,522	69,381	85.11%	7,009	8.60%	402	0.49%	689	0.85%	2,859	3.51%	1,182	1.45%	484	0.59%	7,493	9.19%	5,369	6.59%	76,153	93.41%	67,274	82.52%
81	81,356	67,978	83.56%	7,412	9.11%	392	0.48%	1,332	1.64%	3,012	3.70%	1,230	1.51%	551	0.68%	7,963	9.79%	5,039	6.19%	76,317	93.81%	66,212	81.39%
82	81,088	61,714	76.11%	11,740	14.48%	276	0.34%	2,532	3.12%	3,119	3.85%	1,707	2.11%	868	1.07%	12,608	15.55%	6,708	8.27%	74,380	91.73%	58,658	72.34%
83	81,172	57,839	71.25%	14,296	17.61%	325	0.40%	775	0.95%	6,052	7.46%	1,885	2.32%	1,057	1.30%	15,353	18.91%	10,624	13.09%	70,548	86.91%	54,202	66.77%
84	77,282	60,431	78.20%	10,990	14.22%	226	0.29%	1,091	1.41%	3,229	4.18%	1,315	1.70%	678	0.88%	11,668	15.10%	5,886	7.62%	71,396	92.38%	58,312	75.45%
85	78,372	71,962	91.82%	2,475	3.16%	329	0.42%	467	0.60%	2,274	2.90%	865	1.10%	264	0.34%	2,739	3.49%	3,820	4.87%	74,552	95.13%	70,667	90.17%
86	79,175	66,893	84.49%	4,814	6.08%	298	0.38%	3,099	3.91%	2,640	3.33%	1,431	1.81%	665	0.84%	5,479	6.92%	4,411	5.57%	74,764	94.43%	65,712	83.00%
87	83,029	74,925	90.24%	4,086	4.92%	257	0.31%	455	0.55%	2,048	2.47%	1,258	1.52%	637	0.77%	4,723	5.69%	3,796	4.57%	79,233	95.43%	73,565	88.60%
88	76,022	32,713	43.03%	30,244	39.78%	427	0.56%	3,576	4.70%	7,079	9.31%	1,983	2.61%	1,003	1.32%	31,247	41.10%	13,088	17.22%	62,934	82.78%	28,026	36.87%
89	77,838	64,718	83.14%	6,608	8.49%	237	0.30%	2,483	3.19%	2,543	3.27%	1,249	1.60%	604	0.78%	7,212	9.27%	5,436	6.98%	72,402	93.02%	62,229	79.95%
90	82,779	74,694	90.23%	2,727	3.29%	199	0.24%	413	0.50%	3,670	4.43%	1,076	1.30%	433	0.52%	3,160	3.82%	6,156	7.44%	76,623	92.56%	72,594	87.70%
91	82,843	74,957	90.48%	3,868	4.67%	295	0.36%	234	0.28%	2,431	2.93%	1,058	1.28%	445	0.54%	4,313	5.21%	4,349	5.25%	78,494	94.75%	73,314	88.50%
92	77,172	39,181	50.77%	23,400	30.32%	393	0.51%	4,258	5.52%	7,469	9.68%	2,471	3.20%	1,221	1.58%	24,621	31.90%	15,637	20.26%	61,535	79.74%	32,516	42.13%
93	78,360	74,322	94.85%	1,038	1.32%	194	0.25%	601	0.77%	1,210	1.54%	995	1.27%	283	0.36%	1,321	1.69%	3,024	3.86%	75,336	96.14%	72,688	92.76%
94	83,358	74,122	88.92%	4,427	5.31%	182	0.22%	632	0.76%	2,777	3.33%	1,218	1.46%	585	0.70%	5,012	6.01%	4,709	5.65%	78,649	94.35%	72,471	86.94%
95	82,155	68,215	83.03%	8,057	9.81%	321	0.39%	1,874	2.28%	2,119	2.58%	1,569	1.91%	715	0.87%	8,772	10.68%	4,958	6.03%	77,197	93.97%	65,795	80.09%
96	76,520	61,433	80.28%	6,433	8.41%	252	0.33%	2,922	3.82%	3,852	5.03%	1,628	2.13%	932	1.22%	7,365	9.62%	7,596	9.93%	68,924	90.07%	58,159	76.00%
97	78,265	69,940	89.36%	4,340	5.55%	250	0.32%	438	0.56%	2,078	2.66%	1,219	1.56%	493	0.63%	4,833	6.18%	5,238	6.69%	73,027	93.31%	67,139	85.78%
98	75,602	64,869	85.80%	5,626	7.44%	217	0.29%	2,068	2.74%	1,473	1.95%	1,349	1.78%	529	0.70%	6,155	8.14%	4,501	5.95%	71,101	94.05%	62,204	82.28%
99	77,141	25,224	32.70%	38,224	49.55%	446	0.58%	2,760	3.58%	7,848	10.17%	2,639	3.42%	1,602	2.08%	39,826	51.63%	13,947	18.08%	63,194	81.92%	20,750	26.90%
100	75,589	37,215	49.23%	24,869	32.90%	526	0.70%	2,391	3.16%	8,101	10.72%	2,487	3.29%	1,416	1.87%	26,285	34.77%	14,651	19.38%	60,938	80.62%	31,907	42.21%
101	79,876	28,966	36.26%	42,189	52.82%	424	0.53%	3,018	3.78%	3,143	3.93%	2,136	2.67%	1,354	1.70%	43,543	54.51%	6,400	8.01%	73,476	91.99%	26,741	33.48%
102	77,391	28,313	36.58%	35,171	45.45%	444	0.57%	3,003	3.88%	8,482	10.96%	1,978	2.56%	1,090	1.41%	36,261	46.85%	13,616	17.59%	63,775	82.41%	24,486	31.64%

House 18 USSupCt: Total Population by Race and Ethnicity

		Total Population by Race															Total Population by Ethnicity					
District	Total	White	% White	Black	% Black	NA	% NA	A/PI	% A/PI	Other	% Other	MR	% MR	MR Black	% MR Black	Total Black	% Total Black	Hisp	% Hisp	Non Hisp	% Non Hisp	White Non Hisp	% White Non Hisp
103	76,381	64,032	83.83%	5,771	7.56%	290	0.38%	3,484	4.56%	1,437	1.88%	1,367	1.79%	569	0.74%	6,340	8.30%	4,242	5.55%	72,139	94.45%	61,473	80.48%
104	76,869	67,511	87.83%	4,708	6.12%	149	0.19%	2,092	2.72%	1,229	1.60%	1,180	1.54%	503	0.65%	5,211	6.78%	3,311	4.31%	73,558	95.69%	65,683	85.45%
105	75,967	59,831	78.76%	6,157	8.10%	200	0.26%	6,575	8.66%	1,565	2.06%	1,639	2.16%	681	0.90%	6,838	9.00%	5,044	6.64%	70,923	93.36%	56,724	74.67%
106	75,762	32,644	43.09%	29,006	38.29%	379	0.50%	6,060	8.00%	5,464	7.21%	2,209	2.92%	1,220	1.61%	30,226	39.90%	9,825	12.97%	65,937	87.03%	29,267	38.63%
107	75,856	28,447	37.50%	37,439	49.36%	366	0.48%	3,735	4.92%	3,823	5.04%	2,046	2.70%	1,324	1.75%	38,763	51.10%	7,682	10.13%	68,174	89.87%	25,595	33.74%
108	76,926	59,716	77.63%	11,495	14.94%	343	0.45%	1,208	1.57%	2,751	3.58%	1,413	1.84%	690	0.90%	12,185	15.84%	5,072	6.59%	71,854	93.41%	57,763	75.09%
109	75,517	54,878	72.67%	15,145	20.06%	293	0.39%	1,096	1.45%	2,597	3.44%	1,508	2.00%	824	1.09%	15,969	21.15%	5,218	6.91%	70,299	93.09%	52,771	69.88%
110	75,573	60,428	79.96%	12,053	15.95%	276	0.37%	377	0.50%	1,270	1.68%	1,169	1.55%	590	0.78%	12,643	16.73%	2,615	3.46%	72,958	96.54%	59,312	78.48%
111	76,148	60,267	79.14%	13,070	17.16%	170	0.22%	640	0.84%	828	1.09%	1,173	1.54%	705	0.93%	13,775	18.09%	2,052	2.69%	74,096	97.31%	59,257	77.82%
112	79,547	68,044	85.54%	8,052	10.12%	198	0.25%	690	0.87%	1,168	1.47%	1,395	1.75%	759	0.95%	8,811	11.08%	2,620	3.29%	76,927	96.71%	66,814	83.99%
113	81,089	74,798	92.24%	2,584	3.19%	241	0.30%	390	0.48%	1,793	2.21%	1,283	1.58%	538	0.66%	3,122	3.85%	3,935	4.85%	77,154	95.15%	72,857	89.85%
114	82,902	65,627	79.16%	10,973	13.24%	335	0.40%	1,059	1.28%	2,690	3.24%	2,218	2.68%	1,144	1.38%	12,117	14.62%	5,927	7.15%	76,975	92.85%	62,851	75.81%
115	79,883	74,227	92.92%	1,960	2.45%	281	0.35%	651	0.81%	1,330	1.66%	1,434	1.80%	522	0.65%	2,482	3.11%	3,448	4.32%	76,435	95.68%	72,376	90.60%
116	75,533	68,338	90.47%	2,278	3.02%	332	0.44%	996	1.32%	2,246	2.97%	1,343	1.78%	568	0.75%	2,846	3.77%	4,879	6.46%	70,654	93.54%	66,014	87.40%
117	79,251	69,326	87.48%	2,850	3.60%	375	0.47%	1,032	1.30%	4,084	5.15%	1,584	2.00%	565	0.71%	3,415	4.31%	8,575	10.82%	70,676	89.18%	65,423	82.55%
118	76,322	73,197	95.91%	741	0.97%	289	0.38%	247	0.32%	980	1.28%	868	1.14%	213	0.28%	954	1.25%	2,397	3.14%	73,925	96.86%	71,971	94.30%
119	75,548	63,014	83.41%	1,089	1.44%	7,720	10.22%	535	0.71%	1,615	2.14%	1,575	2.08%	261	0.35%	1,350	1.79%	3,417	4.52%	72,131	95.48%	61,746	81.73%
120	80,814	75,746	93.73%	878	1.09%	1,126	1.39%	412	0.51%	1,292	1.60%	1,360	1.68%	300	0.37%	1,178	1.46%	3,370	4.17%	77,444	95.83%	73,962	91.52%
Totals:	**9,535,483**	**6,528,950**	**68.47%**	**2,048,628**	**21.48%**	**122,110**	**1.28%**	**215,566**	**2.26%**	**414,030**	**4.34%**	**206,199**	**2.16%**	**102,828**	**1.08%**	**2,151,456**	**22.56%**	**800,120**	**8.39%**	**8,735,363**	**91.61%**	**6,223,995**	**65.27%**

House 18 USSupCt: Voting Age Population by Race and Ethnicity

		Voting Age Population by Race															Voting Age Population by Ethnicity					
District	Total	White	% White	Black	% Black	NA	% NA	A/PI	% A/PI	Other	% Other	MR	% MR	MR Black	% MR Black	Total Black	% Total Black	Hisp	% Hisp	Non Hisp	% Non Hisp	White Non Hisp	% White Non Hisp
1	60,226	34,797	57.78%	23,705	39.36%	194	0.32%	365	0.61%	684	1.14%	481	0.80%	208	0.35%	23,913	39.71%	1,164	1.93%	59,062	98.07%	34,470	57.23%
2	64,057	43,435	67.81%	17,546	27.39%	427	0.67%	295	0.46%	1,747	2.73%	607	0.95%	254	0.40%	17,800	27.79%	3,380	5.28%	60,677	94.72%	42,123	65.76%
3	57,749	41,982	72.70%	11,870	20.55%	265	0.46%	1,505	2.61%	1,160	2.01%	967	1.67%	398	0.69%	12,268	21.24%	3,122	5.41%	54,627	94.59%	40,376	69.92%
4	60,243	39,866	66.18%	13,360	22.18%	294	0.49%	336	0.56%	5,616	9.32%	771	1.28%	248	0.41%	13,608	22.59%	8,064	13.39%	52,179	86.61%	37,938	62.97%
5	60,228	31,638	52.53%	26,329	43.72%	386	0.64%	485	0.81%	694	1.15%	696	1.16%	363	0.60%	26,692	44.32%	1,654	2.75%	58,574	97.25%	30,875	51.26%
6	60,608	53,038	87.51%	5,449	8.99%	284	0.47%	351	0.58%	876	1.45%	610	1.01%	127	0.21%	5,576	9.20%	2,436	4.02%	58,172	95.98%	51,639	85.20%
7	58,921	40,399	68.56%	14,575	24.74%	303	0.51%	258	0.44%	2,724	4.62%	662	1.12%	274	0.47%	14,849	25.20%	4,528	7.68%	54,393	92.32%	38,994	66.18%
8	58,873	29,279	49.73%	26,000	44.16%	199	0.34%	1,030	1.75%	1,543	2.62%	822	1.40%	404	0.69%	26,404	44.85%	2,731	4.64%	56,142	95.36%	28,405	48.25%
9	59,235	44,131	74.50%	11,804	19.93%	187	0.32%	1,047	1.77%	1,326	2.24%	740	1.25%	307	0.52%	12,111	20.45%	2,415	4.08%	56,820	95.92%	43,249	73.01%
10	62,414	44,608	71.47%	13,143	21.06%	285	0.46%	568	0.91%	3,100	4.97%	710	1.14%	237	0.38%	13,380	21.44%	4,965	7.95%	57,449	92.05%	43,054	68.98%
11	67,330	48,415	71.91%	9,132	13.56%	371	0.55%	4,909	7.29%	3,097	4.60%	1,406	2.09%	507	0.75%	9,639	14.32%	6,552	9.73%	60,778	90.27%	45,621	67.76%
12	57,405	33,395	58.17%	21,251	37.02%	232	0.40%	293	0.51%	1,767	3.08%	467	0.81%	220	0.38%	21,471	37.40%	2,975	5.18%	54,430	94.82%	32,443	56.52%
13	61,839	54,015	87.35%	5,619	9.09%	302	0.49%	529	0.86%	660	1.07%	714	1.15%	202	0.33%	5,821	9.41%	1,700	2.75%	60,139	97.25%	53,084	85.84%
14	56,588	41,730	73.74%	9,228	16.31%	400	0.71%	1,726	3.05%	1,890	3.34%	1,614	2.85%	611	1.08%	9,839	17.39%	5,094	9.00%	51,494	91.00%	39,197	69.27%
15	59,638	45,959	77.06%	8,610	14.44%	480	0.80%	1,269	2.13%	1,795	3.01%	1,525	2.56%	590	0.99%	9,200	15.43%	5,657	9.49%	53,981	90.51%	42,909	71.95%
16	62,717	44,650	71.19%	14,180	22.61%	1,314	2.10%	262	0.42%	1,578	2.52%	733	1.17%	282	0.45%	14,462	23.06%	2,767	4.41%	59,950	95.59%	43,674	69.64%
17	64,270	57,012	88.71%	4,985	7.76%	367	0.57%	310	0.48%	1,029	1.60%	567	0.88%	138	0.21%	5,123	7.97%	2,193	3.41%	62,077	96.59%	56,048	87.21%
18	61,478	40,411	65.73%	17,503	28.47%	461	0.75%	520	0.85%	1,533	2.49%	1,050	1.71%	471	0.77%	17,974	29.24%	3,290	5.35%	58,188	94.65%	39,040	63.50%
19	60,681	53,954	88.91%	3,618	5.96%	289	0.48%	712	1.17%	1,378	2.27%	730	1.20%	224	0.37%	3,842	6.33%	2,713	4.47%	57,968	95.53%	52,806	87.02%
20	63,095	55,283	87.62%	4,998	7.92%	238	0.38%	895	1.42%	971	1.54%	710	1.13%	200	0.32%	5,198	8.24%	2,363	3.75%	60,732	96.25%	54,131	85.79%
21	62,957	32,581	51.75%	24,133	38.33%	547	0.87%	756	1.20%	3,957	6.29%	983	1.56%	423	0.67%	24,556	39.00%	6,346	10.08%	56,611	89.92%	30,758	48.86%
22	63,086	37,094	58.80%	19,600	31.07%	1,177	1.87%	245	0.39%	4,321	6.85%	649	1.03%	268	0.42%	19,868	31.49%	5,865	9.30%	57,221	90.70%	35,867	56.85%
23	61,743	28,157	45.60%	31,756	51.43%	184	0.30%	153	0.25%	1,072	1.74%	421	0.68%	244	0.40%	32,000	51.83%	1,717	2.78%	60,026	97.22%	27,691	44.85%
24	61,182	33,784	55.22%	23,051	37.68%	170	0.28%	500	0.82%	3,078	5.03%	599	0.98%	267	0.44%	23,318	38.11%	4,652	7.60%	56,530	92.40%	32,523	53.16%
25	59,741	33,100	55.41%	23,998	40.17%	427	0.71%	545	0.91%	1,078	1.80%	593	0.99%	337	0.56%	24,335	40.73%	1,873	3.14%	57,868	96.86%	32,525	54.44%
26	58,967	46,305	78.53%	8,476	14.37%	275	0.47%	478	0.81%	2,737	4.64%	696	1.18%	244	0.41%	8,720	14.79%	5,115	8.67%	53,852	91.33%	44,316	75.15%
27	59,572	24,998	41.96%	31,725	53.25%	1,612	2.71%	309	0.52%	470	0.79%	458	0.77%	269	0.45%	31,994	53.71%	912	1.53%	58,660	98.47%	24,748	41.54%
28	61,419	44,981	73.24%	9,949	16.20%	390	0.63%	285	0.46%	5,106	8.31%	708	1.15%	196	0.32%	10,145	16.52%	8,082	13.16%	53,337	86.84%	42,553	69.28%
29	67,058	31,403	46.83%	24,512	36.55%	299	0.45%	4,928	7.35%	4,539	6.77%	1,377	2.05%	630	0.94%	25,142	37.49%	8,319	12.41%	58,739	87.59%	28,349	42.28%
30	64,089	39,510	61.65%	17,963	28.03%	221	0.34%	2,182	3.40%	3,172	4.95%	1,041	1.62%	458	0.71%	18,421	28.74%	5,281	8.24%	58,808	91.76%	37,873	59.09%
31	61,422	22,428	36.51%	29,823	48.55%	380	0.62%	2,079	3.38%	5,544	9.03%	1,168	1.90%	617	1.00%	30,440	49.56%	9,206	14.99%	52,216	85.01%	19,590	31.89%
32	63,471	29,296	46.16%	30,805	48.53%	912	1.44%	277	0.44%	1,555	2.45%	626	0.99%	375	0.59%	31,180	49.12%	2,622	4.13%	60,849	95.87%	28,545	44.97%
33	63,669	29,268	45.97%	27,538	43.25%	345	0.54%	1,608	2.53%	3,742	5.88%	1,168	1.83%	594	0.93%	28,132	44.18%	7,043	11.06%	56,626	88.94%	26,747	42.01%
34	62,394	47,432	76.02%	9,446	15.14%	217	0.35%	1,512	2.42%	2,715	4.35%	1,072	1.72%	430	0.69%	9,876	15.83%	5,394	8.65%	57,000	91.35%	45,313	72.62%
35	57,787	45,277	78.35%	8,700	15.06%	206	0.36%	1,783	3.09%	1,084	1.88%	737	1.28%	296	0.51%	8,996	15.57%	3,012	5.21%	54,775	94.79%	43,586	75.43%
36	59,799	50,030	83.66%	5,313	8.88%	370	0.62%	1,727	2.89%	1,644	2.75%	715	1.20%	218	0.36%	5,531	9.25%	3,815	6.38%	55,984	93.62%	48,207	80.62%
37	56,082	44,085	78.61%	7,746	13.81%	307	0.55%	1,638	2.92%	1,522	2.71%	784	1.40%	295	0.53%	8,041	14.34%	3,939	7.02%	52,143	92.98%	42,006	74.90%
38	60,242	22,586	37.49%	28,363	47.08%	386	0.64%	2,367	3.93%	5,251	8.72%	1,289	2.14%	731	1.21%	29,094	48.30%	9,786	16.24%	50,456	83.76%	19,170	31.82%
39	59,229	31,658	53.45%	20,432	34.50%	360	0.61%	1,531	2.58%	3,994	6.74%	1,254	2.12%	567	0.96%	20,999	35.45%	7,343	12.40%	51,886	87.60%	29,192	49.29%
40	60,028	52,112	86.81%	4,444	7.40%	141	0.23%	2,080	3.47%	612	1.02%	639	1.06%	203	0.34%	4,647	7.74%	2,038	3.40%	57,990	96.60%	50,867	84.74%
41	54,288	37,693	69.43%	4,115	7.58%	107	0.20%	10,730	19.76%	779	1.43%	864	1.59%	257	0.47%	4,372	8.05%	2,529	4.66%	51,759	95.34%	36,080	66.46%
42	57,374	26,984	47.03%	23,106	40.27%	594	1.04%	2,117	3.69%	2,402	4.19%	2,171	3.78%	1,122	1.96%	24,228	42.23%	6,805	11.86%	50,569	88.14%	23,910	41.67%
43	59,350	24,998	42.12%	28,657	48.28%	482	0.81%	1,808	3.05%	1,620	2.73%	1,785	3.01%	994	1.67%	29,651	49.96%	4,571	7.70%	54,779	92.30%	22,915	38.61%
44	59,789	35,338	59.10%	18,286	30.58%	1,165	1.95%	1,697	2.84%	1,735	2.90%	1,568	2.62%	715	1.20%	19,001	31.78%	4,619	7.73%	55,170	92.27%	33,209	55.54%
45	57,377	39,285	68.47%	13,450	23.44%	1,587	2.77%	959	1.67%	965	1.68%	1,131	1.97%	410	0.71%	13,860	24.16%	2,782	4.85%	54,595	95.15%	37,916	66.08%
46	59,587	32,459	54.47%	14,537	24.40%	8,629	14.48%	214	0.36%	2,960	4.97%	788	1.32%	186	0.31%	14,723	24.71%	4,606	7.73%	54,981	92.27%	31,254	52.45%
47	60,831	13,985	22.99%	15,406	25.33%	28,092	46.18%	664	1.09%	1,721	2.83%	963	1.58%	311	0.51%	15,717	25.84%	2,768	4.55%	58,063	95.45%	13,363	21.97%
48	59,851	29,168	48.73%	21,169	35.37%	5,671	9.48%	652	1.09%	1,944	3.25%	1,247	2.08%	454	0.76%	21,623	36.13%	3,844	6.42%	56,007	93.58%	27,765	46.39%
49	65,532	49,219	75.11%	7,967	12.16%	245	0.37%	5,629	8.59%	1,353	2.06%	1,119	1.71%	437	0.67%	8,404	12.82%	3,711	5.66%	61,821	94.34%	47,219	72.05%
50	62,232	45,590	73.26%	12,895	20.72%	276	0.44%	1,135	1.82%	1,568	2.52%	768	1.23%	267	0.43%	13,162	21.15%	3,087	4.96%	59,145	95.04%	44,356	71.28%
51	59,547	41,611	69.88%	11,836	19.88%	438	0.74%	697	1.17%	3,859	6.48%	1,106	1.86%	395	0.66%	12,231	20.54%	7,706	12.94%	51,841	87.06%	38,415	64.51%

House 18 USSupCt: Voting Age Population by Race and Ethnicity

		Voting Age Population by Race															Voting Age Population by Ethnicity					
District	Total	White	% White	Black	% Black	NA	% NA	A/PI	% A/PI	Other	% Other	MR	% MR	MR Black	% MR Black	Total Black	% Total Black	Hisp	% Hisp	Non Hisp	% Non Hisp	White Non Hisp	% White Non Hisp
52	60,407	49,850	82.52%	7,619	12.61%	467	0.77%	581	0.96%	1,294	2.14%	596	0.99%	212	0.35%	7,831	12.96%	2,760	4.57%	57,647	95.43%	48,572	80.41%
53	62,151	44,700	71.92%	12,567	20.22%	739	1.19%	542	0.87%	2,657	4.28%	946	1.52%	354	0.57%	12,921	20.79%	4,956	7.97%	57,195	92.03%	42,861	68.96%
54	64,361	48,532	75.41%	9,855	15.31%	301	0.47%	1,811	2.81%	3,068	4.77%	794	1.23%	275	0.43%	10,130	15.74%	5,657	8.79%	58,704	91.21%	46,311	71.96%
55	57,260	41,389	72.28%	13,632	23.81%	265	0.46%	382	0.67%	1,130	1.97%	462	0.81%	178	0.31%	13,810	24.12%	2,231	3.90%	55,029	96.10%	40,450	70.64%
56	62,430	47,132	75.50%	6,044	9.68%	225	0.36%	5,709	9.14%	2,128	3.41%	1,192	1.91%	387	0.62%	6,431	10.30%	4,601	7.37%	57,829	92.63%	44,917	71.95%
57	61,754	33,055	53.53%	23,152	37.49%	271	0.44%	2,354	3.81%	1,933	3.13%	989	1.60%	539	0.87%	23,691	38.36%	3,690	5.98%	58,064	94.02%	31,689	51.31%
58	62,753	28,089	44.76%	26,061	41.53%	466	0.74%	3,450	5.50%	3,468	5.53%	1,219	1.94%	710	1.13%	26,771	42.66%	6,296	10.03%	56,457	89.97%	25,832	41.16%
59	60,812	46,852	77.04%	11,149	18.33%	319	0.52%	749	1.23%	1,086	1.79%	657	1.08%	285	0.47%	11,434	18.80%	2,157	3.55%	58,655	96.45%	45,955	75.57%
60	61,808	30,160	48.80%	24,215	39.18%	347	0.56%	3,552	5.75%	2,490	4.03%	1,044	1.69%	544	0.88%	24,759	40.06%	4,615	7.47%	57,193	92.53%	28,511	46.13%
61	64,672	35,830	55.40%	25,413	39.30%	246	0.38%	1,175	1.82%	959	1.48%	1,049	1.62%	669	1.03%	26,082	40.33%	2,194	3.39%	62,478	96.61%	34,986	54.10%
62	62,124	50,868	81.88%	6,858	11.04%	240	0.39%	2,418	3.89%	1,065	1.71%	675	1.09%	258	0.42%	7,116	11.45%	2,722	4.38%	59,402	95.62%	49,409	79.53%
63	57,278	41,803	72.98%	10,714	18.71%	412	0.72%	649	1.13%	3,004	5.24%	696	1.22%	273	0.48%	10,987	19.18%	5,215	9.10%	52,063	90.90%	40,080	69.97%
64	58,410	43,637	74.71%	10,535	18.04%	281	0.48%	753	1.29%	2,483	4.25%	721	1.23%	283	0.48%	10,818	18.52%	4,477	7.66%	53,933	92.34%	42,008	71.92%
65	64,719	49,574	76.60%	12,469	19.27%	227	0.35%	323	0.50%	1,493	2.31%	633	0.98%	235	0.36%	12,704	19.63%	2,775	4.29%	61,944	95.71%	48,492	74.93%
66	63,266	42,955	67.90%	15,501	24.50%	931	1.47%	765	1.21%	2,456	3.88%	658	1.04%	229	0.36%	15,730	24.86%	3,917	6.19%	59,349	93.81%	41,762	66.01%
67	62,630	55,139	88.04%	5,170	8.25%	221	0.35%	904	1.44%	804	1.28%	392	0.63%	102	0.16%	5,272	8.42%	1,574	2.51%	61,056	97.49%	54,502	87.02%
68	49,871	39,713	79.63%	5,613	11.26%	170	0.34%	1,205	2.42%	2,531	5.08%	639	1.28%	222	0.45%	5,835	11.70%	5,048	10.12%	44,823	89.88%	37,481	75.16%
69	54,263	42,697	78.69%	6,709	12.36%	280	0.52%	905	1.67%	2,990	5.51%	682	1.26%	205	0.38%	6,914	12.74%	5,719	10.54%	48,544	89.46%	40,303	74.27%
70	57,325	49,199	85.82%	3,465	6.04%	373	0.65%	804	1.40%	2,911	5.08%	573	1.00%	148	0.26%	3,613	6.30%	5,365	9.36%	51,960	90.64%	47,083	82.13%
71	57,481	29,844	51.92%	20,468	35.61%	249	0.43%	956	1.66%	4,926	8.57%	1,038	1.81%	549	0.96%	21,017	36.56%	7,877	13.70%	49,604	86.30%	27,709	48.21%
72	58,071	24,730	42.59%	27,020	46.53%	238	0.41%	899	1.55%	4,223	7.27%	961	1.65%	569	0.98%	27,589	47.51%	6,505	11.20%	51,566	88.80%	23,053	39.70%
73	59,318	51,131	86.20%	4,091	6.90%	138	0.23%	1,120	1.89%	2,290	3.86%	548	0.92%	182	0.31%	4,273	7.20%	3,829	6.46%	55,489	93.54%	49,810	83.97%
74	60,453	49,491	81.87%	7,888	13.05%	233	0.39%	625	1.03%	1,631	2.70%	585	0.97%	237	0.39%	8,125	13.44%	3,083	5.10%	57,370	94.90%	48,281	79.87%
75	59,414	46,037	77.49%	8,337	14.03%	224	0.38%	1,308	2.20%	2,780	4.68%	728	1.23%	262	0.44%	8,599	14.47%	5,203	8.76%	54,211	91.24%	44,060	74.16%
76	62,585	46,797	74.77%	12,309	19.67%	215	0.34%	687	1.10%	1,925	3.08%	652	1.04%	238	0.38%	12,547	20.05%	3,393	5.42%	59,192	94.58%	45,555	72.79%
77	63,076	54,656	86.65%	5,347	8.48%	192	0.30%	379	0.60%	1,977	3.13%	525	0.83%	154	0.24%	5,501	8.72%	3,446	5.46%	59,630	94.54%	53,435	84.72%
78	58,404	51,778	88.65%	3,669	6.28%	374	0.64%	277	0.47%	1,797	3.08%	509	0.87%	131	0.22%	3,800	6.51%	3,488	5.97%	54,916	94.03%	50,341	86.19%
79	58,785	42,089	71.60%	14,053	23.91%	252	0.43%	256	0.44%	1,610	2.74%	525	0.89%	208	0.35%	14,261	24.26%	2,730	4.64%	56,055	95.36%	41,250	70.17%
80	61,819	53,737	86.93%	5,072	8.20%	294	0.48%	479	0.77%	1,702	2.75%	535	0.87%	129	0.21%	5,201	8.41%	3,168	5.12%	58,651	94.88%	52,496	84.92%
81	62,187	53,084	85.36%	5,552	8.93%	285	0.46%	939	1.51%	1,805	2.90%	522	0.84%	134	0.22%	5,686	9.14%	2,954	4.75%	59,233	95.25%	52,067	83.73%
82	58,038	45,672	78.69%	7,959	13.71%	199	0.34%	1,719	2.96%	1,847	3.18%	642	1.11%	233	0.40%	8,192	14.11%	3,863	6.66%	54,175	93.34%	43,923	75.68%
83	59,773	44,944	75.19%	9,713	16.25%	238	0.40%	577	0.97%	3,527	5.90%	774	1.29%	337	0.56%	10,050	16.81%	6,161	10.31%	53,612	89.69%	42,812	71.62%
84	58,924	47,537	80.68%	7,987	13.55%	165	0.28%	696	1.18%	2,008	3.41%	531	0.90%	175	0.30%	8,162	13.85%	3,603	6.11%	55,321	93.89%	46,217	78.43%
85	62,493	57,936	92.71%	2,116	3.39%	239	0.38%	328	0.52%	1,409	2.25%	465	0.74%	70	0.11%	2,186	3.50%	2,311	3.70%	60,182	96.30%	57,157	91.46%
86	61,639	53,530	86.84%	3,680	5.97%	225	0.37%	1,936	3.14%	1,649	2.68%	619	1.00%	184	0.30%	3,864	6.27%	2,728	4.43%	58,911	95.57%	52,806	85.67%
87	64,243	58,950	91.76%	2,971	4.62%	186	0.29%	317	0.49%	1,275	1.98%	544	0.85%	155	0.24%	3,126	4.87%	2,215	3.45%	62,028	96.55%	58,194	90.58%
88	57,630	27,086	47.00%	21,674	37.61%	317	0.55%	2,742	4.76%	4,720	8.19%	1,091	1.89%	465	0.81%	22,139	38.42%	8,736	15.16%	48,894	84.84%	23,889	41.45%
89	59,483	50,730	85.28%	4,978	8.37%	185	0.31%	1,528	2.57%	1,536	2.58%	526	0.88%	143	0.24%	5,121	8.61%	3,253	5.47%	56,230	94.53%	49,254	82.80%
90	64,448	59,218	91.88%	2,081	3.23%	157	0.24%	291	0.45%	2,176	3.38%	525	0.81%	131	0.20%	2,212	3.43%	3,569	5.54%	60,879	94.46%	58,015	90.02%
91	63,967	58,581	91.58%	3,095	4.84%	208	0.33%	164	0.26%	1,417	2.22%	502	0.78%	147	0.23%	3,242	5.07%	2,479	3.88%	61,488	96.12%	57,637	90.10%
92	58,012	31,160	53.71%	16,964	29.24%	278	0.48%	3,294	5.68%	4,999	8.62%	1,317	2.27%	535	0.92%	17,499	30.16%	10,419	17.96%	47,593	82.04%	26,664	45.96%
93	65,985	62,913	95.34%	895	1.36%	151	0.23%	487	0.74%	861	1.30%	678	1.03%	152	0.23%	1,047	1.59%	2,158	3.27%	63,827	96.73%	61,727	93.55%
94	64,525	58,270	90.31%	3,568	5.53%	160	0.25%	444	0.69%	1,601	2.48%	482	0.75%	138	0.21%	3,706	5.74%	2,679	4.15%	61,846	95.85%	57,326	88.84%
95	59,928	50,749	84.68%	5,695	9.50%	220	0.37%	1,293	2.16%	1,307	2.18%	664	1.11%	209	0.35%	5,904	9.85%	2,979	4.97%	56,949	95.03%	49,272	82.22%
96	58,080	48,441	83.40%	4,647	8.00%	172	0.30%	1,848	3.18%	2,336	4.02%	636	1.10%	242	0.42%	4,889	8.42%	4,549	7.83%	53,531	92.17%	46,487	80.04%
97	59,784	54,140	90.56%	3,272	5.47%	182	0.30%	309	0.52%	1,343	2.25%	538	0.90%	116	0.19%	3,388	5.67%	3,289	5.50%	56,495	94.50%	52,415	87.67%
98	56,018	48,609	86.77%	4,117	7.35%	154	0.27%	1,518	2.71%	984	1.76%	636	1.14%	219	0.39%	4,336	7.74%	2,971	5.30%	53,047	94.70%	46,842	83.62%
99	55,130	20,052	36.37%	26,613	48.27%	297	0.54%	2,020	3.66%	4,850	8.80%	1,298	2.35%	696	1.26%	27,309	49.54%	8,725	15.83%	46,405	84.17%	17,117	31.05%
100	56,173	30,108	53.60%	17,444	31.05%	368	0.66%	1,803	3.21%	5,169	9.20%	1,281	2.28%	592	1.05%	18,036	32.11%	9,342	16.63%	46,831	83.37%	26,652	47.45%
101	58,931	24,080	40.86%	29,331	49.77%	311	0.53%	2,161	3.67%	1,920	3.26%	1,128	1.91%	617	1.05%	29,948	50.82%	3,928	6.67%	55,003	93.33%	22,661	38.45%
102	59,231	24,454	41.29%	25,405	42.89%	337	0.57%	2,230	3.76%	5,598	9.45%	1,207	2.04%	592	1.00%	25,997	43.89%	8,986	15.17%	50,245	84.83%	21,918	37.00%

House 18 USSupCt: Voting Age Population by Race and Ethnicity

		Voting Age Population by Race															Voting Age Population by Ethnicity					
District	Total	White	% White	Black	% Black	NA	% NA	A/PI	% A/PI	Other	% Other	MR	% MR	MR Black	% MR Black	Total Black	% Total Black	Hisp	% Hisp	Non Hisp	% Non Hisp	White Non Hisp	% White Non Hisp
103	56,360	48,038	85.23%	4,154	7.37%	216	0.38%	2,382	4.23%	935	1.66%	635	1.13%	205	0.36%	4,359	7.73%	2,751	4.88%	53,609	95.12%	46,339	82.22%
104	59,384	52,714	88.77%	3,453	5.81%	111	0.19%	1,659	2.79%	808	1.36%	639	1.08%	242	0.41%	3,695	6.22%	2,246	3.78%	57,138	96.22%	51,440	86.62%
105	56,011	45,081	80.49%	4,348	7.76%	142	0.25%	4,595	8.20%	1,068	1.91%	777	1.39%	274	0.49%	4,622	8.25%	3,369	6.01%	52,642	93.99%	42,980	76.73%
106	57,932	26,611	45.93%	21,354	36.86%	262	0.45%	4,865	8.40%	3,543	6.12%	1,297	2.24%	658	1.14%	22,012	38.00%	6,409	11.06%	51,523	88.94%	24,352	42.04%
107	55,478	22,233	40.08%	26,820	48.34%	258	0.47%	2,816	5.08%	2,341	4.22%	1,010	1.82%	579	1.04%	27,399	49.39%	4,746	8.55%	50,732	91.45%	20,401	36.77%
108	59,400	47,484	79.94%	8,365	14.08%	263	0.44%	885	1.49%	1,763	2.97%	640	1.08%	206	0.35%	8,571	14.43%	3,259	5.49%	56,141	94.51%	46,195	77.77%
109	56,493	42,832	75.82%	10,442	18.48%	223	0.39%	784	1.39%	1,589	2.81%	623	1.10%	224	0.40%	10,666	18.88%	3,197	5.66%	53,296	94.34%	41,500	73.46%
110	57,987	47,490	81.90%	8,697	15.00%	218	0.38%	298	0.51%	767	1.32%	517	0.89%	176	0.30%	8,873	15.30%	1,552	2.68%	56,435	97.32%	46,845	80.79%
111	58,045	47,151	81.23%	9,291	16.01%	135	0.23%	490	0.84%	508	0.88%	470	0.81%	184	0.32%	9,475	16.32%	1,225	2.11%	56,820	97.89%	46,542	80.18%
112	61,671	53,632	86.96%	6,168	10.00%	157	0.25%	435	0.71%	741	1.20%	538	0.87%	140	0.23%	6,308	10.23%	1,593	2.58%	60,078	97.42%	52,887	85.76%
113	66,177	61,998	93.69%	1,953	2.95%	175	0.26%	290	0.44%	1,111	1.68%	650	0.98%	162	0.24%	2,115	3.20%	2,455	3.71%	63,722	96.29%	60,783	91.85%
114	67,453	55,428	82.17%	8,086	11.99%	269	0.40%	789	1.17%	1,761	2.61%	1,120	1.66%	396	0.59%	8,482	12.57%	3,893	5.77%	63,560	94.23%	53,575	79.43%
115	63,911	60,023	93.92%	1,529	2.39%	222	0.35%	484	0.76%	832	1.30%	821	1.28%	205	0.32%	1,734	2.71%	2,107	3.30%	61,804	96.70%	58,893	92.15%
116	58,114	53,593	92.22%	1,601	2.75%	266	0.46%	696	1.20%	1,349	2.32%	609	1.05%	161	0.28%	1,762	3.03%	2,908	5.00%	55,206	95.00%	52,184	89.80%
117	62,434	56,024	89.73%	2,104	3.37%	278	0.45%	753	1.21%	2,523	4.04%	752	1.20%	157	0.25%	2,261	3.62%	5,215	8.35%	57,219	91.65%	53,637	85.91%
118	60,837	58,718	96.52%	603	0.99%	194	0.32%	186	0.31%	610	1.00%	526	0.86%	81	0.13%	684	1.12%	1,419	2.33%	59,418	97.67%	58,015	95.36%
119	61,452	52,836	85.98%	982	1.60%	5,207	8.47%	409	0.67%	1,066	1.73%	952	1.55%	124	0.20%	1,106	1.80%	2,155	3.51%	59,297	96.49%	51,983	84.59%
120	65,097	61,750	94.86%	649	1.00%	801	1.23%	303	0.47%	799	1.23%	795	1.22%	82	0.13%	731	1.12%	2,092	3.21%	63,005	96.79%	60,624	93.13%
Totals:	**7,253,848**	**5,155,756**	**71.08%**	**1,497,453**	**20.64%**	**87,111**	**1.20%**	**158,730**	**2.19%**	**256,529**	**3.54%**	**98,269**	**1.35%**	**38,780**	**0.53%**	**1,536,233**	**21.18%**	**492,330**	**6.79%**	**6,761,518**	**93.21%**	**4,964,325**	**68.44%**

House 18 USSupCt: Voter Registration by Party and Race

		Registration by Party																Registration by Race Without Regard to Party			
		% D	Racial %s among D's				% R	Racial %s among R's				% U	Racial %s among U's				% L				
District	Total		White % of D	Black % of D	NA % of D	Other % of D		White % of R	Black % of R	NA % of R	Other % of R		White % of U	Black % of U	NA % of U	Other % of U		% White	% Black	% NA	% Other
1	53,172	55.10%	36.55%	61.18%	0.12%	2.15%	19.79%	92.52%	4.94%	0.20%	2.34%	24.83%	79.40%	13.71%	0.17%	6.71%	0.28%	58.40%	38.12%	0.15%	3.32%
2	52,645	44.54%	46.62%	49.93%	0.31%	3.14%	26.93%	95.20%	1.76%	0.32%	2.72%	28.14%	79.92%	11.30%	0.37%	8.40%	0.39%	69.23%	25.92%	0.33%	4.53%
3	52,348	34.06%	42.07%	52.18%	0.20%	5.54%	34.83%	92.98%	2.06%	0.23%	4.73%	30.58%	78.28%	12.19%	0.31%	9.21%	0.53%	71.07%	22.25%	0.24%	6.44%
4	46,175	40.32%	41.45%	52.47%	0.15%	5.93%	31.30%	93.37%	2.37%	0.25%	4.01%	27.95%	80.07%	10.20%	0.22%	9.52%	0.44%	68.64%	24.78%	0.20%	6.37%
5	52,146	56.25%	29.20%	67.44%	0.35%	3.00%	17.47%	90.38%	6.15%	0.25%	3.23%	25.89%	70.67%	20.48%	0.34%	8.51%	0.39%	50.82%	44.38%	0.33%	4.48%
6	60,196	31.60%	78.13%	18.74%	0.19%	2.94%	31.34%	97.13%	0.59%	0.18%	2.10%	36.47%	93.47%	2.10%	0.21%	4.23%	0.59%	89.77%	6.88%	0.19%	3.16%
7	53,803	41.58%	42.59%	52.76%	0.30%	4.35%	31.68%	94.85%	1.88%	0.18%	3.09%	26.33%	79.27%	9.95%	0.35%	10.43%	0.41%	68.97%	25.19%	0.28%	5.57%
8	51,613	56.26%	22.07%	73.39%	0.17%	4.37%	18.69%	89.06%	6.96%	0.13%	3.85%	24.54%	60.72%	26.38%	0.32%	12.58%	0.51%	44.30%	49.17%	0.20%	6.33%
9	53,215	38.94%	47.40%	47.10%	0.20%	5.29%	31.79%	95.29%	1.80%	0.13%	2.78%	28.70%	76.85%	12.70%	0.30%	10.15%	0.57%	71.25%	22.62%	0.21%	5.92%
10	51,189	38.08%	47.09%	47.98%	0.13%	4.80%	36.86%	94.68%	1.38%	0.15%	3.78%	24.70%	77.69%	12.11%	0.26%	9.94%	0.36%	72.30%	21.80%	0.17%	5.73%
11	59,987	37.20%	56.44%	29.36%	0.28%	13.92%	21.55%	89.74%	1.84%	0.13%	8.28%	40.38%	68.51%	9.03%	0.26%	22.20%	0.86%	68.70%	15.01%	0.24%	16.05%
12	50,318	53.20%	31.28%	66.03%	0.14%	2.55%	25.70%	93.89%	3.81%	0.16%	2.13%	20.83%	71.89%	20.03%	0.25%	7.83%	0.27%	55.96%	40.31%	0.17%	3.56%
13	60,110	27.64%	70.76%	25.80%	0.19%	3.25%	39.80%	96.46%	0.68%	0.17%	2.70%	32.14%	90.10%	3.80%	0.25%	5.85%	0.42%	87.28%	8.64%	0.20%	3.87%
14	50,265	29.02%	40.31%	48.69%	0.31%	10.69%	34.49%	87.91%	2.96%	0.35%	8.78%	35.76%	72.85%	13.94%	0.46%	12.76%	0.73%	68.64%	20.20%	0.38%	10.78%
15	36,099	27.32%	45.45%	45.90%	0.37%	8.28%	36.66%	91.31%	2.13%	0.33%	6.23%	35.28%	77.37%	11.21%	0.37%	11.05%	0.74%	73.79%	17.34%	0.35%	8.51%
16	58,342	41.39%	47.41%	46.43%	2.99%	3.18%	31.16%	95.24%	1.80%	0.51%	2.46%	27.02%	83.04%	9.10%	1.07%	6.79%	0.43%	72.12%	22.25%	1.69%	3.94%
17	70,894	26.60%	77.23%	19.15%	0.28%	3.35%	38.39%	95.92%	0.91%	0.20%	2.97%	34.68%	91.30%	3.42%	0.27%	5.02%	0.33%	89.33%	6.63%	0.25%	3.79%
18	63,099	42.69%	40.78%	53.23%	0.34%	5.65%	22.78%	92.12%	3.08%	0.38%	4.42%	33.83%	72.48%	14.07%	0.50%	12.95%	0.71%	63.50%	28.22%	0.41%	7.88%
19	64,214	28.08%	78.16%	15.93%	0.24%	5.67%	35.71%	95.75%	0.62%	0.14%	3.49%	35.62%	87.36%	3.59%	0.26%	8.79%	0.59%	87.79%	5.99%	0.21%	6.00%
20	64,964	27.29%	72.98%	20.90%	0.16%	5.96%	37.14%	95.99%	0.55%	0.16%	3.30%	34.95%	85.74%	3.97%	0.26%	10.04%	0.63%	86.09%	7.31%	0.19%	6.41%
21	49,924	52.08%	24.12%	68.40%	0.65%	6.83%	25.50%	90.04%	4.71%	0.39%	4.85%	22.12%	55.64%	27.63%	0.59%	16.14%	0.31%	48.05%	42.98%	0.57%	8.40%
22	51,572	51.05%	35.15%	59.47%	1.67%	3.71%	26.96%	93.60%	2.83%	0.93%	2.64%	21.77%	73.28%	15.65%	1.76%	9.31%	0.22%	59.29%	34.56%	1.49%	4.67%
23	55,818	67.94%	24.72%	73.46%	0.13%	1.69%	17.19%	90.20%	8.08%	0.11%	1.60%	14.67%	64.39%	28.11%	0.31%	7.19%	0.20%	41.88%	55.46%	0.16%	2.51%
24	55,364	53.59%	27.74%	67.51%	0.15%	4.60%	24.54%	92.53%	4.42%	0.07%	2.99%	21.63%	66.47%	21.32%	0.30%	11.91%	0.24%	52.12%	41.92%	0.16%	5.80%
25	55,424	54.00%	25.14%	70.86%	0.60%	3.39%	26.60%	93.98%	3.89%	0.24%	1.90%	19.15%	67.71%	22.55%	0.66%	9.08%	0.25%	51.72%	43.66%	0.52%	4.10%
26	64,833	30.03%	52.90%	39.97%	0.38%	6.74%	38.27%	95.18%	1.27%	0.20%	3.36%	31.13%	79.95%	8.99%	0.33%	10.73%	0.57%	77.67%	15.33%	0.29%	6.70%
27	51,993	68.61%	24.42%	70.47%	2.66%	2.46%	11.60%	86.41%	10.26%	0.90%	2.44%	19.61%	64.65%	27.12%	1.39%	6.84%	0.18%	39.55%	54.91%	2.21%	3.33%
28	53,678	34.86%	50.91%	42.14%	0.32%	6.63%	37.58%	95.23%	1.59%	0.22%	2.96%	27.15%	77.22%	10.14%	0.42%	12.22%	0.42%	74.85%	18.07%	0.31%	6.77%
29	70,145	58.46%	36.87%	53.77%	0.31%	9.05%	9.24%	85.85%	6.36%	0.19%	7.61%	31.84%	55.66%	20.41%	0.30%	23.63%	0.46%	47.51%	38.60%	0.31%	13.59%
30	70,270	52.78%	46.40%	46.08%	0.23%	7.28%	17.78%	92.43%	2.75%	0.11%	4.71%	29.03%	66.93%	14.35%	0.35%	18.37%	0.41%	60.65%	29.03%	0.25%	10.08%
31	66,614	60.88%	21.65%	70.00%	0.27%	8.09%	10.82%	83.11%	8.92%	0.28%	7.70%	27.85%	47.58%	28.44%	0.29%	23.69%	0.44%	35.70%	51.60%	0.27%	12.43%
32	54,510	67.43%	27.28%	68.55%	1.51%	2.66%	14.06%	89.06%	7.52%	0.39%	3.03%	18.30%	64.39%	26.12%	0.79%	8.70%	0.21%	42.83%	52.12%	1.22%	3.84%
33	57,266	56.12%	20.40%	69.89%	0.34%	9.37%	13.16%	83.88%	7.03%	0.31%	8.78%	30.21%	44.13%	28.74%	0.32%	26.81%	0.51%	36.13%	48.93%	0.33%	14.62%
34	62,215	39.96%	64.08%	26.29%	0.19%	9.44%	26.09%	93.16%	1.11%	0.16%	5.57%	33.28%	75.55%	8.53%	0.24%	15.67%	0.67%	75.58%	13.68%	0.20%	10.54%
35	68,501	31.34%	50.16%	39.15%	0.21%	10.48%	35.18%	91.87%	1.14%	0.13%	6.86%	32.94%	76.47%	8.78%	0.22%	14.53%	0.54%	73.67%	15.59%	0.19%	10.55%
36	65,255	28.87%	65.66%	24.12%	0.25%	9.96%	36.35%	94.00%	0.73%	0.17%	5.10%	34.26%	81.01%	4.90%	0.33%	13.76%	0.53%	81.31%	8.93%	0.25%	9.51%
37	68,780	28.83%	56.31%	32.92%	0.37%	10.39%	35.11%	93.32%	1.01%	0.19%	5.48%	35.43%	79.98%	6.48%	0.21%	13.34%	0.64%	77.89%	12.16%	0.25%	9.70%
38	57,803	58.04%	20.65%	67.68%	0.27%	11.40%	11.27%	78.51%	8.84%	0.35%	12.30%	30.21%	42.76%	29.51%	0.31%	27.42%	0.48%	34.05%	49.28%	0.29%	16.38%
39	61,241	49.50%	25.11%	63.97%	0.27%	10.65%	21.31%	88.44%	3.62%	0.20%	7.75%	28.74%	55.45%	23.28%	0.40%	20.87%	0.45%	47.51%	39.19%	0.29%	13.01%
40	67,044	28.80%	71.50%	19.00%	0.29%	9.21%	36.68%	94.13%	0.57%	0.09%	5.21%	33.96%	82.10%	4.63%	0.19%	13.08%	0.56%	83.49%	7.26%	0.18%	9.07%
41	62,161	28.93%	54.69%	19.81%	0.42%	25.08%	27.07%	89.10%	0.78%	0.17%	9.96%	43.37%	63.64%	4.46%	0.34%	31.57%	0.62%	68.04%	7.89%	0.31%	23.76%
42	44,287	51.70%	11.11%	77.66%	0.46%	10.77%	16.73%	73.79%	9.73%	0.85%	15.63%	31.03%	38.06%	34.39%	0.60%	26.95%	0.55%	30.25%	52.56%	0.57%	16.62%
43	52,995	54.48%	13.67%	77.99%	0.40%	7.94%	16.31%	78.34%	9.44%	0.64%	11.58%	28.76%	38.17%	36.83%	0.67%	24.33%	0.45%	31.49%	54.70%	0.52%	13.29%
44	53,439	44.97%	31.15%	58.93%	1.20%	8.71%	24.64%	85.93%	4.21%	1.22%	8.63%	29.91%	53.43%	23.45%	1.31%	21.80%	0.48%	51.50%	34.63%	1.24%	12.64%
45	58,775	38.21%	37.30%	53.94%	1.93%	6.82%	32.41%	89.65%	2.63%	1.44%	6.28%	28.97%	64.60%	17.44%	2.11%	15.84%	0.40%	62.30%	26.57%	1.83%	9.30%
46	44,558	59.60%	43.47%	38.84%	14.83%	2.85%	16.59%	84.27%	3.73%	8.57%	3.42%	23.58%	64.65%	15.22%	12.33%	7.79%	0.23%	55.29%	27.38%	13.19%	4.14%
47	47,311	70.55%	15.32%	36.68%	44.87%	3.12%	10.65%	52.32%	4.78%	38.55%	4.35%	18.60%	28.72%	18.47%	41.67%	11.13%	0.19%	21.81%	29.86%	43.57%	4.77%
48	54,356	52.04%	26.58%	61.97%	7.05%	4.39%	19.21%	82.01%	5.40%	5.57%	7.01%	28.34%	59.20%	21.19%	7.65%	11.97%	0.41%	46.64%	39.36%	6.94%	7.06%
49	67,409	34.93%	61.44%	23.87%	0.27%	14.42%	26.37%	90.79%	0.98%	0.23%	8.00%	38.02%	71.14%	6.93%	0.28%	21.65%	0.68%	73.01%	11.26%	0.26%	15.47%

District plan definition file: 'House 18 USSupCt.asc', modified 02/14/2018 12:50:03 PM

Data Source: North Carolina State Board of Elections. Voter registration snapshot as of November 12, 2016. Note that voter records that could not be associated with a geographic location were excluded.

D = Democratic, R = Republican, L = Libertarian, NA = Native American. In this chart, the 'Other' race categories also include multi-race voters and those voters for whom a race indicator was not present in the source data.

House 18 USSupCt: Voter Registration by Party and Race

		Registration by Party															Registration by Race Without Regard to Party			
		% D	Racial %s among D's				% R	Racial %s among R's				% U	Racial %s among U's				% L				
District	Total		White % of D	Black % of D	NA % of D	Other % of D		White % of R	Black % of R	NA % of R	Other % of R		White % of U	Black % of U	NA % of U	Other % of U		% White	% Black	% NA	% Other
50	60,769	47.30%	58.54%	36.08%	0.20%	5.17%	22.29%	94.85%	1.60%	0.18%	3.37%	29.99%	80.17%	6.94%	0.27%	12.62%	0.42%	73.23%	19.52%	0.22%	7.03%
51	51,162	39.13%	45.47%	45.78%	0.41%	8.33%	29.83%	92.08%	1.72%	0.42%	5.78%	30.49%	72.36%	12.48%	0.40%	14.76%	0.54%	67.72%	22.28%	0.42%	9.57%
52	58,220	25.65%	56.08%	39.56%	0.70%	3.67%	40.49%	96.41%	0.86%	0.33%	2.40%	33.34%	87.16%	5.99%	0.59%	6.26%	0.51%	82.94%	12.51%	0.52%	4.03%
53	54,170	38.13%	45.35%	47.71%	0.88%	6.06%	35.64%	92.89%	1.95%	0.49%	4.67%	25.62%	73.53%	12.77%	0.89%	12.82%	0.60%	69.72%	22.21%	0.75%	7.33%
54	67,517	41.93%	62.42%	28.98%	0.26%	8.34%	23.34%	93.24%	1.17%	0.16%	5.43%	34.25%	79.02%	6.08%	0.21%	14.69%	0.48%	75.37%	14.53%	0.22%	9.88%
55	53,115	40.79%	43.46%	48.41%	0.19%	7.94%	34.38%	95.04%	1.34%	0.24%	3.38%	24.57%	82.44%	8.05%	0.28%	9.22%	0.26%	70.87%	22.19%	0.23%	6.70%
56	68,359	47.47%	72.28%	14.98%	0.26%	12.48%	10.37%	89.52%	1.52%	0.25%	8.70%	41.51%	66.46%	5.42%	0.28%	27.85%	0.66%	71.70%	9.55%	0.27%	18.48%
57	59,588	51.27%	28.22%	66.30%	0.22%	5.26%	22.40%	91.20%	3.82%	0.16%	4.82%	25.91%	59.70%	25.55%	0.34%	14.41%	0.43%	50.66%	41.55%	0.23%	7.56%
58	55,902	57.63%	22.04%	69.79%	0.45%	7.72%	16.24%	86.98%	5.66%	0.48%	6.87%	25.68%	48.46%	30.56%	0.48%	20.50%	0.46%	39.53%	49.11%	0.46%	10.90%
59	62,080	35.14%	43.25%	51.91%	0.39%	4.45%	38.56%	96.73%	1.25%	0.18%	1.84%	25.94%	78.90%	12.22%	0.36%	8.52%	0.36%	73.27%	21.92%	0.30%	4.52%
60	52,097	52.72%	21.17%	70.75%	0.28%	7.79%	20.48%	88.34%	5.39%	0.30%	5.97%	26.38%	54.62%	26.76%	0.28%	18.34%	0.42%	43.95%	45.55%	0.28%	10.22%
61	65,277	53.48%	34.42%	60.28%	0.25%	5.06%	17.81%	92.47%	4.51%	0.15%	2.86%	28.22%	57.06%	25.98%	0.27%	16.69%	0.49%	51.33%	40.46%	0.24%	7.97%
62	63,283	29.22%	58.89%	32.28%	0.21%	8.62%	41.31%	96.17%	0.76%	0.15%	2.92%	28.95%	78.82%	7.88%	0.33%	12.96%	0.53%	80.19%	12.05%	0.22%	7.54%
63	51,804	39.97%	48.80%	43.51%	0.33%	7.35%	31.85%	95.49%	1.36%	0.20%	2.95%	27.75%	77.22%	9.70%	0.29%	12.79%	0.43%	71.69%	20.55%	0.28%	7.48%
64	48,685	38.13%	46.42%	45.58%	0.26%	7.74%	33.84%	95.63%	1.34%	0.23%	2.80%	27.60%	77.11%	9.22%	0.29%	13.38%	0.44%	71.68%	20.41%	0.26%	7.65%
65	53,978	39.53%	51.96%	44.87%	0.16%	3.02%	34.04%	95.94%	1.66%	0.19%	2.21%	26.11%	83.60%	8.98%	0.25%	7.17%	0.32%	75.28%	20.68%	0.20%	3.84%
66	51,977	50.71%	48.83%	47.20%	0.64%	3.33%	24.11%	93.91%	2.35%	0.92%	2.82%	24.93%	78.67%	12.26%	1.46%	7.61%	0.25%	67.19%	27.59%	0.92%	4.30%
67	58,768	25.64%	66.66%	28.55%	0.19%	4.60%	45.46%	96.57%	0.52%	0.18%	2.72%	28.57%	87.04%	4.89%	0.29%	7.78%	0.34%	86.14%	8.98%	0.21%	4.67%
68	59,838	24.19%	51.11%	36.97%	0.36%	11.56%	42.48%	94.81%	0.90%	0.12%	4.16%	32.88%	80.46%	6.78%	0.27%	12.48%	0.45%	79.47%	11.58%	0.23%	8.72%
69	54,396	28.28%	51.68%	38.24%	0.34%	9.74%	40.24%	95.18%	1.19%	0.26%	3.37%	31.06%	80.62%	7.39%	0.34%	11.66%	0.42%	78.30%	13.61%	0.31%	7.78%
70	49,623	22.30%	66.69%	25.02%	0.28%	8.01%	48.66%	96.86%	0.63%	0.23%	2.28%	28.58%	86.57%	4.50%	0.51%	8.42%	0.47%	87.14%	7.20%	0.32%	5.35%
71	50,921	51.48%	33.46%	58.57%	0.18%	7.79%	19.47%	90.94%	4.13%	0.20%	4.73%	28.53%	62.72%	20.91%	0.29%	16.08%	0.53%	53.21%	36.98%	0.21%	9.60%
72	51,625	61.29%	19.65%	74.37%	0.20%	5.78%	15.22%	88.25%	7.19%	0.20%	4.35%	23.12%	49.53%	32.81%	0.28%	17.39%	0.37%	37.16%	54.33%	0.22%	8.29%
73	53,508	23.79%	68.30%	24.18%	0.16%	7.37%	47.31%	97.06%	0.46%	0.09%	2.40%	28.50%	85.80%	5.06%	0.25%	8.90%	0.40%	86.95%	7.42%	0.15%	5.48%
74	59,404	31.40%	56.94%	37.59%	0.17%	5.31%	40.54%	96.22%	0.83%	0.19%	2.76%	27.65%	82.25%	8.29%	0.23%	9.23%	0.41%	79.98%	14.46%	0.19%	5.38%
75	57,799	32.07%	51.34%	40.24%	0.20%	8.21%	38.03%	95.26%	1.12%	0.15%	3.47%	29.42%	77.62%	9.89%	0.33%	12.16%	0.48%	75.91%	16.28%	0.23%	7.59%
76	55,656	33.73%	42.31%	52.99%	0.26%	4.45%	37.41%	96.00%	1.75%	0.14%	2.10%	28.52%	80.24%	12.86%	0.24%	6.65%	0.34%	73.34%	22.23%	0.21%	4.22%
77	58,417	22.89%	62.23%	32.66%	0.14%	4.97%	47.79%	97.01%	0.53%	0.14%	2.32%	28.98%	88.31%	5.20%	0.18%	6.30%	0.34%	86.50%	9.25%	0.15%	4.10%
78	50,906	21.69%	70.17%	24.24%	0.47%	5.12%	50.02%	97.73%	0.49%	0.25%	1.53%	27.91%	90.61%	3.64%	0.34%	5.41%	0.39%	89.74%	6.53%	0.33%	3.41%
79	51,819	40.75%	45.07%	51.68%	0.15%	3.11%	32.64%	95.49%	1.95%	0.09%	2.47%	26.29%	81.02%	11.31%	0.25%	7.41%	0.32%	71.08%	24.70%	0.16%	4.05%
80	53,649	24.02%	62.36%	32.17%	0.28%	5.18%	49.28%	97.09%	0.61%	0.21%	2.09%	26.27%	88.18%	5.36%	0.30%	6.16%	0.44%	86.36%	9.47%	0.25%	3.92%
81	51,976	28.43%	67.25%	27.61%	0.28%	4.85%	43.92%	97.56%	0.65%	0.19%	1.60%	27.31%	89.03%	4.45%	0.32%	6.21%	0.34%	86.57%	9.36%	0.25%	3.81%
82	63,032	30.41%	46.71%	43.51%	0.28%	9.50%	37.51%	94.68%	1.23%	0.16%	3.93%	31.53%	75.85%	10.14%	0.37%	13.63%	0.54%	74.04%	16.96%	0.27%	8.73%
83	54,011	34.43%	44.82%	47.77%	0.22%	7.18%	35.02%	95.14%	1.79%	0.20%	2.87%	30.05%	76.80%	11.69%	0.28%	11.23%	0.49%	72.24%	20.63%	0.23%	6.90%
84	53,651	30.02%	54.24%	40.12%	0.17%	5.46%	40.93%	96.68%	1.07%	0.14%	2.11%	28.71%	84.90%	7.46%	0.28%	7.36%	0.35%	80.49%	14.66%	0.19%	4.67%
85	48,473	21.47%	90.34%	6.65%	0.16%	2.85%	47.58%	98.39%	0.18%	0.09%	1.34%	30.56%	95.36%	1.28%	0.13%	3.23%	0.38%	95.70%	1.91%	0.12%	2.27%
86	51,445	33.30%	78.88%	16.12%	0.18%	4.82%	35.36%	97.07%	0.58%	0.11%	2.24%	30.90%	89.40%	3.30%	0.18%	7.12%	0.44%	88.59%	6.61%	0.16%	4.64%
87	53,883	27.18%	79.93%	15.98%	0.12%	3.97%	44.93%	97.88%	0.39%	0.10%	1.63%	27.28%	93.43%	2.46%	0.15%	3.96%	0.60%	91.75%	5.20%	0.12%	2.93%
88	60,901	51.29%	26.99%	64.14%	0.33%	8.54%	18.35%	87.97%	5.42%	0.20%	6.42%	29.70%	62.26%	20.19%	0.42%	17.14%	0.66%	48.94%	40.00%	0.33%	10.73%
89	52,655	26.11%	64.43%	28.29%	0.16%	7.13%	43.34%	96.84%	0.65%	0.10%	2.41%	30.17%	86.75%	4.36%	0.20%	8.69%	0.37%	85.30%	9.00%	0.15%	5.55%
90	51,627	31.31%	87.33%	8.92%	0.14%	3.61%	42.58%	97.48%	0.29%	0.09%	2.14%	25.81%	92.23%	1.91%	0.23%	5.64%	0.30%	92.93%	3.41%	0.14%	3.52%
91	53,574	28.47%	81.15%	15.43%	0.23%	3.19%	45.51%	97.15%	0.27%	0.14%	2.44%	25.63%	91.81%	1.91%	0.23%	6.05%	0.40%	91.21%	5.01%	0.19%	3.60%
92	58,460	45.92%	27.42%	59.26%	0.31%	13.01%	21.82%	88.27%	4.16%	0.24%	7.32%	31.68%	60.19%	19.68%	0.30%	19.83%	0.58%	51.32%	34.44%	0.29%	13.95%
93	63,046	28.05%	91.96%	3.33%	0.15%	4.57%	34.31%	97.53%	0.21%	0.10%	2.16%	36.81%	92.18%	1.60%	0.17%	6.05%	0.82%	93.95%	1.60%	0.14%	4.31%
94	52,688	25.64%	81.89%	14.47%	0.08%	3.55%	47.67%	97.93%	0.42%	0.06%	1.58%	26.40%	92.31%	2.81%	0.18%	4.70%	0.30%	92.31%	4.66%	0.10%	2.93%
95	63,800	23.50%	62.16%	31.02%	0.21%	6.60%	41.97%	95.95%	0.78%	0.16%	3.11%	34.03%	86.70%	5.08%	0.23%	8.00%	0.49%	84.82%	9.37%	0.19%	5.62%
96	51,891	26.46%	63.61%	27.49%	0.14%	8.76%	42.40%	96.02%	0.80%	0.08%	3.10%	30.77%	84.06%	5.30%	0.14%	10.49%	0.37%	83.74%	9.26%	0.12%	6.89%
97	55,069	26.13%	77.43%	17.59%	0.17%	4.81%	43.40%	97.30%	0.35%	0.13%	2.22%	30.08%	90.44%	3.08%	0.21%	6.27%	0.38%	90.01%	5.69%	0.17%	4.14%
98	64,276	25.09%	68.17%	23.46%	0.18%	8.20%	38.21%	95.90%	0.65%	0.15%	3.31%	36.07%	84.39%	4.65%	0.18%	10.79%	0.63%	84.74%	7.82%	0.17%	7.27%

District plan definition file: 'House 18 USSupCt.asc', modified 02/14/2018 12:50:03 PM

Data Source: North Carolina State Board of Elections. Voter registration snapshot as of November 12, 2016. Note that voter records that could not be associated with a geographic location were excluded.

D = Democratic, R = Republican, L = Libertarian, NA = Native American. In this chart, the 'Other' race categories also include multi-race voters and those voters for whom a race indicator was not present in the source data.

House 18 USSupCt: Voter Registration by Party and Race

		Registration by Party															Registration by Race Without Regard to Party			
		% D	Racial %s among D's				% R	Racial %s among R's				% U	Racial %s among U's				% L				
District	Total		White % of D	Black % of D	NA % of D	Other % of D		White % of R	Black % of R	NA % of R	Other % of R		White % of U	Black % of U	NA % of U	Other % of U		% White	% Black	% NA	% Other
99	55,566	60.75%	13.36%	75.97%	0.29%	10.38%	12.93%	81.40%	9.23%	0.35%	9.02%	25.89%	40.51%	35.18%	0.34%	23.97%	0.43%	29.33%	56.57%	0.31%	13.79%
100	50,526	50.03%	28.76%	59.97%	0.39%	10.88%	19.96%	88.81%	4.41%	0.27%	6.51%	29.52%	59.36%	21.97%	0.40%	18.27%	0.50%	49.98%	37.45%	0.37%	12.21%
101	64,652	58.71%	15.76%	76.74%	0.25%	7.25%	14.91%	86.42%	7.12%	0.18%	6.29%	25.86%	49.21%	32.07%	0.32%	18.40%	0.52%	35.18%	54.53%	0.26%	10.04%
102	56,395	57.44%	26.94%	65.25%	0.35%	7.47%	12.07%	84.29%	8.70%	0.32%	6.69%	29.75%	58.80%	22.56%	0.39%	18.26%	0.74%	43.66%	45.38%	0.36%	10.60%
103	60,081	26.90%	64.84%	25.12%	0.35%	9.70%	39.71%	95.18%	0.68%	0.19%	3.94%	32.94%	80.62%	5.46%	0.28%	13.64%	0.46%	82.17%	8.85%	0.26%	8.72%
104	64,218	26.34%	77.39%	15.74%	0.17%	6.70%	40.52%	96.76%	0.43%	0.12%	2.69%	32.68%	86.85%	3.66%	0.22%	9.27%	0.46%	88.38%	5.53%	0.17%	5.92%
105	59,875	26.06%	59.66%	24.79%	0.56%	14.99%	38.22%	93.86%	0.66%	0.20%	5.29%	35.25%	75.30%	6.04%	0.44%	18.22%	0.48%	78.35%	8.86%	0.38%	12.40%
106	55,729	52.49%	18.21%	71.17%	0.29%	10.33%	16.08%	87.23%	5.40%	0.21%	7.15%	30.78%	49.76%	26.51%	0.40%	23.33%	0.66%	39.29%	46.52%	0.31%	13.89%
107	58,873	58.91%	14.29%	77.88%	0.26%	7.57%	14.26%	86.87%	6.88%	0.27%	5.98%	26.38%	49.40%	31.56%	0.29%	18.75%	0.44%	34.12%	55.29%	0.27%	10.32%
108	53,081	32.61%	52.10%	40.79%	0.25%	6.85%	37.12%	95.58%	1.00%	0.22%	3.20%	29.78%	79.54%	9.39%	0.37%	10.69%	0.49%	76.57%	16.51%	0.28%	6.65%
109	54,288	34.64%	45.16%	48.31%	0.25%	6.27%	36.97%	95.81%	1.33%	0.15%	2.70%	28.02%	76.56%	12.03%	0.34%	11.07%	0.37%	72.81%	20.63%	0.24%	6.32%
110	49,991	35.00%	54.89%	41.33%	0.20%	3.58%	36.93%	96.74%	1.01%	0.19%	2.06%	27.70%	84.84%	7.50%	0.30%	7.37%	0.37%	78.76%	16.93%	0.23%	4.09%
111	48,335	39.65%	56.83%	40.44%	0.14%	2.60%	33.95%	96.06%	1.35%	0.12%	2.47%	26.06%	85.99%	7.29%	0.14%	6.57%	0.35%	77.85%	18.42%	0.14%	3.60%
112	51,533	34.65%	74.83%	21.34%	0.13%	3.69%	36.17%	95.73%	1.09%	0.12%	3.05%	28.78%	89.39%	4.44%	0.21%	5.95%	0.41%	86.64%	9.09%	0.15%	4.12%
113	62,182	25.15%	86.73%	9.43%	0.17%	3.68%	36.11%	97.54%	0.27%	0.11%	2.08%	38.31%	93.49%	1.65%	0.20%	4.67%	0.42%	93.24%	3.10%	0.16%	3.50%
114	70,877	47.93%	74.38%	18.61%	0.20%	6.81%	13.69%	92.81%	2.15%	0.22%	4.82%	37.57%	82.39%	5.08%	0.31%	12.22%	0.80%	80.02%	11.14%	0.25%	8.58%
115	64,179	36.12%	90.66%	4.31%	0.19%	4.84%	28.87%	96.18%	0.28%	0.13%	3.40%	34.45%	90.72%	1.40%	0.24%	7.63%	0.56%	92.26%	2.13%	0.19%	5.42%
116	60,457	32.85%	86.83%	7.42%	0.19%	5.56%	31.57%	95.50%	0.47%	0.16%	3.87%	35.03%	89.11%	2.13%	0.30%	8.46%	0.55%	90.37%	3.34%	0.22%	6.07%
117	59,643	23.09%	82.32%	10.92%	0.24%	6.52%	37.03%	96.78%	0.38%	0.12%	2.73%	39.37%	90.62%	2.09%	0.22%	7.07%	0.51%	90.97%	3.50%	0.19%	5.35%
118	58,270	38.15%	96.33%	1.64%	0.14%	1.88%	31.03%	97.94%	0.19%	0.18%	1.69%	30.39%	93.88%	0.85%	0.30%	4.97%	0.43%	96.07%	0.95%	0.20%	2.78%
119	53,612	39.22%	88.61%	2.96%	4.91%	3.52%	26.27%	93.28%	0.23%	3.51%	2.99%	34.00%	84.63%	1.27%	6.73%	7.37%	0.52%	88.49%	1.66%	5.15%	4.70%
120	62,750	27.23%	94.82%	1.81%	1.13%	2.24%	40.98%	97.79%	0.14%	0.52%	1.55%	31.38%	94.88%	0.65%	0.93%	3.55%	0.41%	96.05%	0.75%	0.82%	2.37%
Totals:	**6,822,218**	**39.52%**	**46.08%**	**46.13%**	**1.19%**	**6.60%**	**30.24%**	**94.05%**	**1.80%**	**0.40%**	**3.75%**	**29.77%**	**75.43%**	**11.39%**	**0.72%**	**12.47%**	**0.46%**	**69.48%**	**22.21%**	**0.81%**	**7.51%**

District plan definition file: 'House 18 USSupCt.asc', modified 02/14/2018 12:50:03 PM

Data Source: North Carolina State Board of Elections. Voter registration snapshot as of November 12, 2016. Note that voter records that could not be associated with a geographic location were excluded.

D = Democratic, R = Republican, L = Libertarian, NA = Native American. In this chart, the 'Other' race categories also include multi-race voters and those voters for whom a race indicator was not present in the source data.

House 18 USSupCt: Voter Registration by Gender, Age, and Ethnicity

		Voter Registration by Gender						Voter Registration by Age								Voter Registration by Ethnicity					
District	Total	Male	% Male	Female	% Female	Undesig.	% Undesig.	18-25	% 18-25	26-40	% 26-40	41-65	% 41-65	66+	% 66+	Hispanic	% Hisp	Non-Hisp	% Non-Hisp	Undesig.	% Undesig.
1	53,172	24,016	45.17%	28,474	53.55%	682	1.28%	4,921	9.25%	10,893	20.49%	23,446	44.09%	13,912	26.16%	207	0.39%	37,512	70.55%	15,453	29.06%
2	52,645	23,631	44.89%	27,541	52.31%	1,473	2.80%	5,338	10.14%	11,256	21.38%	25,258	47.98%	10,793	20.50%	776	1.47%	41,031	77.94%	10,838	20.59%
3	52,348	23,253	44.42%	28,306	54.07%	789	1.51%	5,762	11.01%	13,188	25.19%	21,167	40.44%	12,231	23.36%	1,209	2.31%	42,756	81.68%	8,383	16.01%
4	46,175	20,478	44.35%	24,587	53.25%	1,110	2.40%	5,244	11.36%	11,824	25.61%	19,461	42.15%	9,646	20.89%	1,767	3.83%	36,429	78.89%	7,979	17.28%
5	52,146	22,969	44.05%	28,026	53.75%	1,151	2.21%	6,253	11.99%	12,394	23.77%	22,113	42.41%	11,386	21.83%	334	0.64%	30,866	59.19%	20,946	40.17%
6	60,196	28,447	47.26%	31,068	51.61%	681	1.13%	4,792	7.96%	12,202	20.27%	28,268	46.96%	14,934	24.81%	429	0.71%	34,065	56.59%	25,702	42.70%
7	53,803	24,727	45.96%	27,849	51.76%	1,227	2.28%	6,166	11.46%	12,056	22.41%	24,955	46.38%	10,626	19.75%	1,214	2.26%	42,239	78.51%	10,350	19.24%
8	51,613	21,706	42.06%	28,371	54.97%	1,536	2.98%	9,728	18.85%	16,078	31.15%	18,606	36.05%	7,201	13.95%	878	1.70%	45,213	87.60%	5,522	10.70%
9	53,215	23,596	44.34%	28,149	52.90%	1,470	2.76%	9,446	17.75%	14,779	27.77%	20,780	39.05%	8,210	15.43%	906	1.70%	47,191	88.68%	5,118	9.62%
10	51,189	23,407	45.73%	26,799	52.35%	983	1.92%	6,159	12.03%	11,615	22.69%	23,309	45.54%	10,106	19.74%	1,093	2.14%	40,706	79.52%	9,390	18.34%
11	59,987	27,068	45.12%	29,427	49.06%	3,492	5.82%	11,689	19.49%	20,047	33.42%	20,064	33.45%	8,187	13.65%	2,057	3.43%	40,509	67.53%	17,421	29.04%
12	50,318	22,039	43.80%	27,539	54.73%	740	1.47%	5,734	11.40%	11,389	22.63%	21,927	43.58%	11,268	22.39%	664	1.32%	41,141	81.76%	8,513	16.92%
13	60,110	27,587	45.89%	31,255	52.00%	1,268	2.11%	5,232	8.70%	11,961	19.90%	26,693	44.41%	16,224	26.99%	531	0.88%	49,485	82.32%	10,094	16.79%
14	50,265	22,026	43.82%	27,296	54.30%	943	1.88%	7,042	14.01%	16,762	33.35%	19,507	38.81%	6,954	13.83%	2,521	5.02%	40,000	79.58%	7,744	15.41%
15	36,099	15,866	43.95%	19,606	54.31%	627	1.74%	4,900	13.57%	11,663	32.31%	13,978	38.72%	5,558	15.40%	1,475	4.09%	29,127	80.69%	5,497	15.23%
16	58,342	26,884	46.08%	30,788	52.77%	670	1.15%	5,857	10.04%	12,280	21.05%	26,451	45.34%	13,754	23.57%	724	1.24%	46,608	79.89%	11,010	18.87%
17	70,894	32,382	45.68%	37,240	52.53%	1,272	1.79%	4,507	6.36%	9,814	13.84%	29,026	40.94%	27,547	38.86%	625	0.88%	49,701	70.11%	20,568	29.01%
18	63,099	27,537	43.64%	32,497	51.50%	3,065	4.86%	9,995	15.84%	18,860	29.89%	23,481	37.21%	10,763	17.06%	1,246	1.97%	41,920	66.44%	19,933	31.59%
19	64,214	28,555	44.47%	33,390	52.00%	2,269	3.53%	6,274	9.77%	15,893	24.75%	28,259	44.01%	13,788	21.47%	842	1.31%	47,139	73.41%	16,233	25.28%
20	64,964	28,558	43.96%	33,760	51.97%	2,646	4.07%	8,222	12.66%	16,401	25.25%	25,674	39.52%	14,667	22.58%	956	1.47%	51,310	78.98%	12,698	19.55%
21	49,924	21,502	43.07%	27,091	54.26%	1,331	2.67%	6,022	12.06%	12,097	24.23%	21,058	42.18%	10,747	21.53%	1,713	3.43%	36,753	73.62%	11,458	22.95%
22	51,572	23,206	45.00%	27,910	54.12%	456	0.88%	5,452	10.57%	11,092	21.51%	22,900	44.40%	12,128	23.52%	1,244	2.41%	42,578	82.56%	7,750	15.03%
23	55,818	24,573	44.02%	30,734	55.06%	511	0.92%	6,124	10.97%	12,544	22.47%	24,507	43.91%	12,643	22.65%	407	0.73%	45,059	80.72%	10,352	18.55%
24	55,364	24,344	43.97%	30,028	54.24%	992	1.79%	6,494	11.73%	12,877	23.26%	24,200	43.71%	11,793	21.30%	974	1.76%	44,507	80.39%	9,883	17.85%
25	55,424	24,653	44.48%	30,212	54.51%	559	1.01%	6,586	11.88%	12,366	22.31%	24,728	44.62%	11,744	21.19%	573	1.03%	46,524	83.94%	8,327	15.02%
26	64,833	29,910	46.13%	33,861	52.23%	1,062	1.64%	7,241	11.17%	16,205	24.99%	31,702	48.90%	9,685	14.94%	1,814	2.80%	49,378	76.16%	13,641	21.04%
27	51,993	22,836	43.92%	28,385	54.59%	772	1.48%	5,366	10.32%	11,379	21.89%	22,482	43.24%	12,766	24.55%	249	0.48%	42,765	82.25%	8,979	17.27%
28	53,678	24,145	44.98%	28,772	53.60%	761	1.42%	6,489	12.09%	12,666	23.60%	24,014	44.74%	10,509	19.58%	1,979	3.69%	41,069	76.51%	10,630	19.80%
29	70,145	29,759	42.42%	37,490	53.45%	2,896	4.13%	13,282	18.94%	25,430	36.25%	22,384	31.91%	9,049	12.90%	2,250	3.21%	46,718	66.60%	21,177	30.19%
30	70,270	30,129	42.88%	38,171	54.32%	1,970	2.80%	7,737	11.01%	20,268	28.84%	28,546	40.62%	13,719	19.52%	1,872	2.66%	51,471	73.25%	16,927	24.09%
31	66,614	28,185	42.31%	35,783	53.72%	2,646	3.97%	8,119	12.19%	23,876	35.84%	26,231	39.38%	8,388	12.59%	2,576	3.87%	43,116	64.73%	20,922	31.41%
32	54,510	24,024	44.07%	29,474	54.07%	1,012	1.86%	6,201	11.38%	11,663	21.40%	23,713	43.50%	12,933	23.73%	523	0.96%	43,388	79.60%	10,599	19.44%
33	57,266	24,591	42.94%	28,773	50.24%	3,902	6.81%	11,268	19.68%	17,637	30.80%	21,300	37.19%	7,061	12.33%	2,068	3.61%	35,574	62.12%	19,624	34.27%
34	62,215	27,312	43.90%	32,518	52.27%	2,385	3.83%	6,664	10.71%	21,026	33.80%	23,961	38.51%	10,564	16.98%	1,628	2.62%	46,954	75.47%	13,633	21.91%
35	68,501	30,688	44.80%	35,529	51.87%	2,284	3.33%	7,903	11.54%	16,920	24.70%	33,500	48.90%	10,178	14.86%	1,826	2.67%	52,752	77.01%	13,923	20.33%
36	65,255	30,581	46.86%	32,875	50.38%	1,799	2.76%	7,467	11.44%	14,342	21.98%	33,136	50.78%	10,310	15.80%	1,454	2.23%	49,232	75.45%	14,569	22.33%
37	68,780	31,721	46.12%	35,162	51.12%	1,897	2.76%	7,558	10.99%	19,380	28.18%	32,754	47.62%	9,088	13.21%	1,912	2.78%	48,738	70.86%	18,130	26.36%
38	57,803	24,180	41.83%	30,297	52.41%	3,326	5.75%	9,067	15.69%	19,484	33.71%	22,593	39.09%	6,659	11.52%	2,803	4.85%	36,386	62.95%	18,614	32.20%
39	61,241	26,450	43.19%	32,588	53.21%	2,203	3.60%	7,844	12.81%	18,419	30.08%	27,438	44.80%	7,540	12.31%	2,833	4.63%	42,910	70.07%	15,498	25.31%
40	67,044	31,004	46.24%	34,270	51.12%	1,770	2.64%	7,143	10.65%	14,954	22.30%	32,890	49.06%	12,057	17.98%	1,079	1.61%	53,891	80.38%	12,074	18.01%
41	62,161	28,449	45.77%	31,462	50.61%	2,250	3.62%	7,539	12.13%	16,013	25.76%	32,521	52.32%	6,088	9.79%	1,768	2.84%	41,865	67.35%	18,528	29.81%
42	44,287	18,567	41.92%	23,137	52.24%	2,583	5.83%	7,200	16.26%	15,128	34.16%	16,743	37.81%	5,216	11.78%	3,296	7.44%	28,653	64.70%	12,338	27.86%
43	52,995	21,710	40.97%	28,079	52.98%	3,206	6.05%	8,548	16.13%	15,748	29.72%	20,028	37.79%	8,671	16.36%	2,499	4.72%	35,451	66.89%	15,045	28.39%
44	53,439	22,377	41.87%	28,520	53.37%	2,542	4.76%	6,737	12.61%	15,111	28.28%	22,165	41.48%	9,426	17.64%	2,640	4.94%	36,494	68.29%	14,305	26.77%
45	58,775	26,311	44.77%	30,223	51.42%	2,241	3.81%	7,304	12.43%	14,376	24.46%	27,822	47.34%	9,273	15.78%	2,000	3.40%	42,229	71.85%	14,546	24.75%
46	44,558	19,824	44.49%	24,463	54.90%	271	0.61%	4,792	10.75%	10,613	23.82%	19,804	44.45%	9,349	20.98%	665	1.49%	39,850	89.43%	4,043	9.07%
47	47,311	20,514	43.36%	26,532	56.08%	265	0.56%	6,388	13.50%	11,763	24.86%	19,886	42.03%	9,274	19.60%	498	1.05%	44,506	94.07%	2,307	4.88%
48	54,356	23,970	44.10%	29,974	55.14%	412	0.76%	6,260	11.52%	15,473	28.47%	23,540	43.31%	9,083	16.71%	1,902	3.50%	43,263	79.59%	9,191	16.91%
49	67,409	29,950	44.43%	34,496	51.17%	2,963	4.40%	8,818	13.08%	22,076	32.75%	27,614	40.96%	8,901	13.20%	1,835	2.72%	47,687	70.74%	17,887	26.54%
50	60,769	27,486	45.23%	31,885	52.47%	1,398	2.30%	6,184	10.18%	12,926	21.27%	28,951	47.64%	12,708	20.91%	1,028	1.69%	48,371	79.60%	11,370	18.71%
51	51,162	22,913	44.79%	27,423	53.60%	826	1.61%	6,196	12.11%	13,607	26.60%	21,894	42.79%	9,465	18.50%	2,900	5.67%	38,782	75.80%	9,480	18.53%
52	58,220	26,479	45.48%	31,687	54.43%	54	0.09%	5,005	8.60%	11,728	20.14%	23,314	40.04%	18,173	31.21%	804	1.38%	53,829	92.46%	3,587	6.16%

District plan definition file: 'House 18 USSupCt.asc', modified 02/14/2018 12:50:03 PM

Printed 02/15/2018 {rptS05|dc2016GE|re2.1}

Data Source: North Carolina State Board of Elections. Voter registration snapshot as of November 12, 2016. Note that voter records that could not be associated with a geographic location were excluded.

House 18 USSupCt: Voter Registration by Gender, Age, and Ethnicity

		Voter Registration by Gender						Voter Registration by Age								Voter Registration by Ethnicity					
District	Total	Male	% Male	Female	% Female	Undesig.	% Undesig.	18-25	% 18-25	26-40	% 26-40	41-65	% 41-65	66+	% 66+	Hispanic	% Hisp	Non-Hisp	% Non-Hisp	Undesig.	% Undesig.
53	54,170	24,180	44.64%	29,003	53.54%	987	1.82%	6,586	12.16%	13,907	25.67%	23,746	43.84%	9,931	18.33%	1,658	3.06%	40,746	75.22%	11,766	21.72%
54	67,517	29,569	43.79%	34,994	51.83%	2,954	4.38%	5,901	8.74%	15,644	23.17%	28,910	42.82%	17,062	25.27%	1,685	2.50%	50,290	74.48%	15,542	23.02%
55	53,115	23,863	44.93%	26,854	50.56%	2,398	4.51%	6,237	11.74%	11,604	21.85%	24,188	45.54%	11,086	20.87%	727	1.37%	44,506	83.79%	7,882	14.84%
56	68,359	28,716	42.01%	35,523	51.97%	4,120	6.03%	20,331	29.74%	21,347	31.23%	19,375	28.34%	7,306	10.69%	2,477	3.62%	49,881	72.97%	16,001	23.41%
57	59,588	25,525	42.84%	33,257	55.81%	806	1.35%	7,506	12.60%	16,095	27.01%	24,843	41.69%	11,144	18.70%	1,085	1.82%	49,870	83.69%	8,633	14.49%
58	55,902	24,033	42.99%	30,872	55.23%	997	1.78%	9,624	17.22%	16,217	29.01%	21,283	38.07%	8,778	15.70%	1,718	3.07%	44,615	79.81%	9,569	17.12%
59	62,080	28,713	46.25%	32,888	52.98%	479	0.77%	6,510	10.49%	13,648	21.98%	28,848	46.47%	13,074	21.06%	834	1.34%	54,154	87.23%	7,092	11.42%
60	52,097	22,481	43.15%	28,940	55.55%	676	1.30%	6,980	13.40%	14,828	28.46%	21,378	41.03%	8,911	17.10%	1,628	3.12%	41,459	79.58%	9,010	17.29%
61	65,277	28,182	43.17%	35,719	54.72%	1,376	2.11%	15,788	24.19%	16,410	25.14%	22,174	33.97%	10,905	16.71%	1,167	1.79%	52,973	81.15%	11,137	17.06%
62	63,283	29,143	46.05%	33,668	53.20%	472	0.75%	6,558	10.36%	13,184	20.83%	30,138	47.62%	13,403	21.18%	1,389	2.19%	55,356	87.47%	6,538	10.33%
63	51,804	22,519	43.47%	28,148	54.34%	1,137	2.19%	5,424	10.47%	11,679	22.54%	23,148	44.68%	11,553	22.30%	1,510	2.91%	39,655	76.55%	10,639	20.54%
64	48,685	21,343	43.84%	25,977	53.36%	1,365	2.80%	6,325	12.99%	10,931	22.45%	21,058	43.25%	10,371	21.30%	1,233	2.53%	36,850	75.69%	10,602	21.78%
65	53,978	24,781	45.91%	29,186	54.07%	11	0.02%	5,417	10.04%	10,887	20.17%	24,841	46.02%	12,833	23.77%	636	1.18%	45,502	84.30%	7,840	14.52%
66	51,977	23,632	45.47%	27,784	53.45%	561	1.08%	5,683	10.93%	11,250	21.64%	22,759	43.79%	12,285	23.64%	757	1.46%	42,982	82.69%	8,238	15.85%
67	58,768	27,441	46.69%	30,353	51.65%	974	1.66%	6,579	11.19%	12,708	21.62%	27,446	46.70%	12,035	20.48%	523	0.89%	50,098	85.25%	8,147	13.86%
68	59,838	28,292	47.28%	30,779	51.44%	767	1.28%	7,966	13.31%	12,248	20.47%	32,232	53.87%	7,392	12.35%	2,202	3.68%	48,996	81.88%	8,640	14.44%
69	54,396	25,057	46.06%	28,589	52.56%	750	1.38%	7,124	13.10%	13,307	24.46%	25,137	46.21%	8,828	16.23%	2,075	3.81%	44,916	82.57%	7,405	13.61%
70	49,623	22,924	46.20%	26,179	52.76%	520	1.05%	5,521	11.13%	11,074	22.32%	22,048	44.43%	10,980	22.13%	1,425	2.87%	40,111	80.83%	8,087	16.30%
71	50,921	21,447	42.12%	27,834	54.66%	1,640	3.22%	6,936	13.62%	15,167	29.79%	19,774	38.83%	9,044	17.76%	2,219	4.36%	36,208	71.11%	12,494	24.54%
72	51,625	22,000	42.62%	27,737	53.73%	1,888	3.66%	7,386	14.31%	13,802	26.74%	20,289	39.30%	10,148	19.66%	1,553	3.01%	35,188	68.16%	14,884	28.83%
73	53,508	24,310	45.43%	28,286	52.86%	912	1.70%	5,905	11.04%	11,396	21.30%	24,517	45.82%	11,690	21.85%	1,213	2.27%	43,903	82.05%	8,392	15.68%
74	59,404	27,098	45.62%	31,122	52.39%	1,184	1.99%	6,085	10.24%	12,281	20.67%	28,121	47.34%	12,917	21.74%	1,119	1.88%	46,898	78.95%	11,387	19.17%
75	57,799	25,443	44.02%	31,065	53.75%	1,291	2.23%	6,037	10.44%	13,967	24.16%	25,719	44.50%	12,076	20.89%	1,869	3.23%	44,651	77.25%	11,279	19.51%
76	55,656	25,540	45.89%	29,498	53.00%	618	1.11%	7,045	12.66%	12,737	22.89%	23,850	42.85%	12,024	21.60%	842	1.51%	47,081	84.59%	7,733	13.89%
77	58,417	27,234	46.62%	30,688	52.53%	495	0.85%	6,108	10.46%	11,786	20.18%	26,969	46.17%	13,554	23.20%	886	1.52%	49,302	84.40%	8,229	14.09%
78	50,906	23,926	47.00%	26,648	52.35%	332	0.65%	5,614	11.03%	10,705	21.03%	23,370	45.91%	11,217	22.03%	998	1.96%	41,996	82.50%	7,912	15.54%
79	51,819	23,313	44.99%	27,415	52.91%	1,091	2.11%	5,018	9.68%	10,367	20.01%	22,135	42.72%	14,299	27.59%	509	0.98%	40,550	78.25%	10,760	20.76%
80	53,649	24,887	46.39%	28,256	52.67%	506	0.94%	5,838	10.88%	11,323	21.11%	24,757	46.15%	11,731	21.87%	742	1.38%	43,762	81.57%	9,145	17.05%
81	51,976	24,043	46.26%	27,610	53.12%	323	0.62%	5,271	10.14%	10,753	20.69%	24,117	46.40%	11,835	22.77%	715	1.38%	43,054	82.83%	8,207	15.79%
82	63,032	28,262	44.84%	33,381	52.96%	1,389	2.20%	7,270	11.53%	16,050	25.46%	29,991	47.58%	9,721	15.42%	1,928	3.06%	47,673	75.63%	13,431	21.31%
83	54,011	23,904	44.26%	29,083	53.85%	1,024	1.90%	6,189	11.46%	14,264	26.41%	23,361	43.25%	10,197	18.88%	1,796	3.33%	41,676	77.16%	10,539	19.51%
84	53,651	24,993	46.58%	28,203	52.57%	455	0.85%	5,655	10.54%	11,694	21.80%	24,281	45.26%	12,021	22.41%	1,246	2.32%	46,659	86.97%	5,746	10.71%
85	48,473	22,744	46.92%	25,537	52.68%	192	0.40%	4,703	9.70%	9,652	19.91%	21,230	43.80%	12,888	26.59%	410	0.85%	41,912	86.46%	6,151	12.69%
86	51,445	23,957	46.57%	27,173	52.82%	315	0.61%	5,436	10.57%	10,557	20.52%	22,767	44.26%	12,685	24.66%	624	1.21%	45,289	88.03%	5,532	10.75%
87	53,883	25,478	47.28%	28,043	52.04%	362	0.67%	5,324	9.88%	11,065	20.54%	24,208	44.93%	13,286	24.66%	646	1.20%	46,552	86.39%	6,685	12.41%
88	60,901	27,035	44.39%	32,400	53.20%	1,466	2.41%	7,878	12.94%	23,291	38.24%	22,579	37.07%	7,153	11.75%	2,470	4.06%	45,650	74.96%	12,781	20.99%
89	52,655	24,569	46.66%	27,550	52.32%	536	1.02%	5,384	10.23%	11,104	21.09%	24,592	46.70%	11,575	21.98%	997	1.89%	43,978	83.52%	7,680	14.59%
90	51,627	23,578	45.67%	27,380	53.03%	669	1.30%	4,878	9.45%	9,759	18.90%	23,013	44.58%	13,977	27.07%	878	1.70%	43,781	84.80%	6,968	13.50%
91	53,574	25,050	46.76%	28,227	52.69%	297	0.55%	5,331	9.95%	10,302	19.23%	25,152	46.95%	12,789	23.87%	679	1.27%	45,038	84.07%	7,857	14.67%
92	58,460	25,742	44.03%	31,505	53.89%	1,213	2.07%	6,703	11.47%	20,293	34.71%	24,720	42.29%	6,744	11.54%	3,954	6.76%	43,894	75.08%	10,612	18.15%
93	63,046	29,592	46.94%	32,775	51.99%	679	1.08%	16,558	26.26%	13,850	21.97%	20,286	32.18%	12,352	19.59%	1,041	1.65%	51,960	82.42%	10,045	15.93%
94	52,688	24,687	46.86%	27,386	51.98%	615	1.17%	5,218	9.90%	10,253	19.46%	23,698	44.98%	13,519	25.66%	707	1.34%	46,187	87.66%	5,794	11.00%
95	63,800	29,910	46.88%	33,035	51.78%	855	1.34%	7,366	11.55%	14,825	23.24%	30,999	48.59%	10,610	16.63%	1,219	1.91%	53,880	84.45%	8,701	13.64%
96	51,891	23,510	45.31%	27,817	53.61%	564	1.09%	5,534	10.66%	11,523	22.21%	23,208	44.72%	11,626	22.40%	1,283	2.47%	42,967	82.80%	7,641	14.73%
97	55,069	25,791	46.83%	28,569	51.88%	709	1.29%	5,236	9.51%	11,389	20.68%	26,591	48.29%	11,853	21.52%	1,154	2.10%	45,801	83.17%	8,114	14.73%
98	64,276	29,505	45.90%	33,592	52.26%	1,179	1.83%	7,445	11.58%	16,549	25.75%	30,370	47.25%	9,912	15.42%	1,500	2.33%	53,230	82.81%	9,546	14.85%
99	55,566	23,633	42.53%	30,371	54.66%	1,562	2.81%	8,322	14.98%	17,375	31.27%	23,482	42.26%	6,387	11.49%	3,350	6.03%	40,012	72.01%	12,204	21.96%
100	50,526	21,718	42.98%	27,605	54.64%	1,203	2.38%	6,428	12.72%	16,016	31.70%	20,625	40.82%	7,457	14.76%	2,861	5.66%	37,942	75.09%	9,723	19.24%
101	64,652	28,290	43.76%	34,686	53.65%	1,676	2.59%	9,749	15.08%	22,210	34.35%	25,586	39.57%	7,107	10.99%	2,038	3.15%	46,370	71.72%	16,244	25.13%
102	56,395	25,176	44.64%	29,651	52.58%	1,568	2.78%	6,828	12.11%	22,555	39.99%	20,617	36.56%	6,395	11.34%	1,924	3.41%	41,317	73.26%	13,154	23.32%
103	60,081	27,582	45.91%	31,492	52.42%	1,007	1.68%	6,648	11.07%	13,092	21.79%	28,690	47.75%	11,651	19.39%	1,489	2.48%	50,475	84.01%	8,117	13.51%
104	64,218	28,730	44.74%	34,608	53.89%	880	1.37%	6,489	10.10%	17,039	26.53%	27,359	42.60%	13,331	20.76%	1,035	1.61%	55,176	85.92%	8,007	12.47%

House 18 USSupCt: Voter Registration by Gender, Age, and Ethnicity

		Voter Registration by Gender						Voter Registration by Age								Voter Registration by Ethnicity					
District	Total	Male	% Male	Female	% Female	Undesig.	% Undesig.	18-25	% 18-25	26-40	% 26-40	41-65	% 41-65	66+	% 66+	Hispanic	% Hisp	Non-Hisp	% Non-Hisp	Undesig.	% Undesig.
105	59,875	27,143	45.33%	31,712	52.96%	1,020	1.70%	6,223	10.39%	15,133	25.27%	29,149	48.68%	9,370	15.65%	2,025	3.38%	49,511	82.69%	8,339	13.93%
106	55,729	24,459	43.89%	29,561	53.04%	1,709	3.07%	13,349	23.95%	16,417	29.46%	20,173	36.20%	5,790	10.39%	2,425	4.35%	40,510	72.69%	12,794	22.96%
107	58,873	25,076	42.59%	32,353	54.95%	1,444	2.45%	7,888	13.40%	19,123	32.48%	25,182	42.77%	6,680	11.35%	2,188	3.72%	44,061	74.84%	12,624	21.44%
108	53,081	23,550	44.37%	28,375	53.46%	1,156	2.18%	5,747	10.83%	13,085	24.65%	23,607	44.47%	10,642	20.05%	1,254	2.36%	42,636	80.32%	9,191	17.32%
109	54,288	23,977	44.17%	29,120	53.64%	1,191	2.19%	5,991	11.04%	13,065	24.07%	24,970	46.00%	10,262	18.90%	1,270	2.34%	43,075	79.35%	9,943	18.32%
110	49,991	22,449	44.91%	26,679	53.37%	863	1.73%	5,153	10.31%	10,836	21.68%	22,807	45.62%	11,195	22.39%	528	1.06%	41,083	82.18%	8,380	16.76%
111	48,335	21,874	45.25%	25,734	53.24%	727	1.50%	5,279	10.92%	10,240	21.19%	21,899	45.31%	10,917	22.59%	405	0.84%	40,841	84.50%	7,089	14.67%
112	51,533	23,585	45.77%	26,978	52.35%	970	1.88%	5,220	10.13%	10,757	20.87%	23,099	44.82%	12,457	24.17%	537	1.04%	43,546	84.50%	7,450	14.46%
113	62,182	28,591	45.98%	32,777	52.71%	814	1.31%	5,414	8.71%	10,873	17.49%	24,694	39.71%	21,201	34.10%	659	1.06%	49,650	79.85%	11,873	19.09%
114	70,877	31,085	43.86%	37,587	53.03%	2,205	3.11%	8,390	11.84%	23,478	33.12%	26,065	36.77%	12,944	18.26%	1,368	1.93%	48,071	67.82%	21,438	30.25%
115	64,179	29,132	45.39%	33,655	52.44%	1,392	2.17%	6,157	9.59%	14,207	22.14%	28,061	43.72%	15,754	24.55%	694	1.08%	46,633	72.66%	16,852	26.26%
116	60,457	27,354	45.25%	31,764	52.54%	1,339	2.21%	5,855	9.68%	14,647	24.23%	26,469	43.78%	13,486	22.31%	916	1.52%	44,783	74.07%	14,758	24.41%
117	59,643	26,729	44.81%	32,084	53.79%	830	1.39%	5,007	8.39%	12,136	20.35%	24,630	41.30%	17,870	29.96%	1,290	2.16%	44,466	74.55%	13,887	23.28%
118	58,270	27,317	46.88%	30,140	51.72%	813	1.40%	5,851	10.04%	11,623	19.95%	25,489	43.74%	15,307	26.27%	378	0.65%	46,049	79.03%	11,843	20.32%
119	53,612	24,147	45.04%	28,207	52.61%	1,258	2.35%	7,661	14.29%	11,121	20.74%	20,912	39.01%	13,918	25.96%	573	1.07%	45,491	84.85%	7,548	14.08%
120	62,750	29,253	46.62%	33,075	52.71%	422	0.67%	5,113	8.15%	11,571	18.44%	26,091	41.58%	19,975	31.83%	464	0.74%	54,372	86.65%	7,914	12.61%
Totals:	**6,822,218**	**3,055,867**	**44.79%**	**3,614,514**	**52.98%**	**151,837**	**2.23%**	**834,432**	**12.23%**	**1,704,813**	**24.99%**	**2,938,614**	**43.07%**	**1,344,359**	**19.71%**	**163,663**	**2.40%**	**5,323,441**	**78.03%**	**1,335,114**	**19.57%**

House 18 USSupCt: 2016 General Election - PR, USS, and GV

	US President: Trump-Clinton-Johnson-Write-in								US Senate: Burr-Ross-Haugh						Governor: Cooper-McCrory-Cecil					
District	Rep	Rep %	Dem	Dem %	Lib	Lib %	WI	WI %	Rep	Rep %	Dem	Dem %	Lib	Lib %	Dem	Dem %	Rep	Rep %	Lib	Lib %
1	18,589	51.78%	16,455	45.83%	630	1.75%	229	0.64%	18,358	52.14%	16,040	45.56%	811	2.30%	16,170	45.62%	18,855	53.20%	418	1.18%
2	21,687	56.45%	15,453	40.22%	893	2.32%	385	1.00%	21,503	56.54%	15,299	40.22%	1,232	3.24%	16,542	43.27%	21,035	55.02%	656	1.72%
3	19,500	57.51%	13,102	38.64%	958	2.83%	350	1.03%	19,722	58.75%	12,526	37.32%	1,320	3.93%	13,284	39.49%	19,645	58.40%	709	2.11%
4	19,316	63.27%	10,515	34.44%	536	1.76%	163	0.53%	18,844	62.77%	10,197	33.97%	978	3.26%	10,515	34.80%	19,240	63.67%	463	1.53%
5	14,071	42.89%	17,840	54.38%	677	2.06%	221	0.67%	13,942	43.33%	17,542	54.52%	690	2.14%	17,723	54.83%	14,115	43.67%	483	1.49%
6	26,166	63.13%	13,548	32.69%	1,322	3.19%	413	1.00%	25,754	63.45%	13,548	33.38%	1,290	3.18%	14,719	36.08%	25,069	61.45%	1,010	2.48%
7	21,956	56.91%	15,273	39.59%	939	2.43%	411	1.07%	21,764	56.74%	15,352	40.02%	1,242	3.24%	16,618	43.12%	21,215	55.05%	707	1.83%
8	11,251	32.48%	22,166	63.99%	878	2.53%	346	1.00%	11,920	34.87%	21,238	62.12%	1,030	3.01%	21,791	63.50%	11,949	34.82%	577	1.68%
9	20,103	53.26%	16,101	42.66%	1,112	2.95%	426	1.13%	20,913	55.89%	15,376	41.09%	1,129	3.02%	16,546	44.07%	20,375	54.27%	626	1.67%
10	24,292	66.90%	11,079	30.51%	680	1.87%	258	0.71%	24,011	66.82%	10,937	30.44%	984	2.74%	11,524	31.87%	24,183	66.89%	449	1.24%
11	12,772	30.14%	26,766	63.16%	1,949	4.60%	890	2.10%	14,335	34.09%	26,030	61.90%	1,690	4.02%	28,163	66.70%	12,781	30.27%	1,278	3.03%
12	17,784	51.92%	15,657	45.71%	569	1.66%	241	0.70%	17,668	52.25%	15,240	45.07%	906	2.68%	15,523	45.65%	18,084	53.18%	397	1.17%
13	29,527	68.85%	11,999	27.98%	967	2.25%	396	0.92%	29,080	68.53%	11,666	27.49%	1,685	3.97%	12,730	29.84%	29,076	68.17%	849	1.99%
14	16,391	60.55%	9,442	34.88%	949	3.51%	289	1.07%	16,089	60.41%	9,134	34.30%	1,410	5.29%	9,540	35.73%	16,350	61.23%	813	3.04%
15	13,635	66.87%	5,838	28.63%	701	3.44%	217	1.06%	13,255	66.19%	5,709	28.51%	1,061	5.30%	6,115	30.44%	13,366	66.54%	606	3.02%
16	24,723	60.82%	14,793	36.39%	868	2.14%	267	0.66%	24,021	60.12%	14,359	35.94%	1,578	3.95%	15,806	39.44%	23,414	58.42%	858	2.14%
17	33,539	64.40%	16,832	32.32%	1,227	2.36%	480	0.92%	32,987	64.27%	16,223	31.61%	2,112	4.12%	18,326	35.57%	32,038	62.18%	1,162	2.26%
18	14,960	39.11%	21,515	56.25%	1,247	3.26%	530	1.39%	15,065	40.15%	20,714	55.20%	1,747	4.66%	22,540	59.77%	14,028	37.20%	1,146	3.04%
19	24,349	55.45%	17,494	39.84%	1,461	3.33%	604	1.38%	24,444	56.44%	16,799	38.79%	2,068	4.77%	19,932	45.80%	22,351	51.36%	1,232	2.83%
20	25,197	54.81%	18,393	40.01%	1,731	3.77%	651	1.42%	25,753	56.83%	17,604	38.84%	1,962	4.33%	20,831	45.79%	23,400	51.43%	1,266	2.78%
21	14,021	43.48%	17,456	54.13%	527	1.63%	242	0.75%	14,103	44.25%	17,029	53.43%	740	2.32%	17,250	53.89%	14,354	44.84%	407	1.27%
22	19,837	55.68%	15,103	42.39%	491	1.38%	196	0.55%	19,512	55.58%	14,811	42.19%	783	2.23%	15,291	43.27%	19,654	55.61%	397	1.12%
23	14,143	38.43%	22,040	59.88%	449	1.22%	173	0.47%	14,165	38.89%	21,496	59.02%	760	2.09%	21,917	59.87%	14,389	39.30%	303	0.83%
24	17,531	45.97%	19,663	51.56%	667	1.75%	274	0.72%	17,641	46.58%	19,435	51.32%	794	2.10%	20,471	53.84%	17,161	45.13%	391	1.03%
25	17,731	44.94%	20,836	52.81%	588	1.49%	299	0.76%	17,965	45.70%	20,621	52.45%	729	1.85%	21,877	55.47%	17,171	43.54%	389	0.99%
26	28,405	59.94%	16,944	35.76%	1,499	3.16%	539	1.14%	28,505	60.58%	16,778	35.66%	1,767	3.76%	18,608	39.37%	27,716	58.63%	946	2.00%
27	12,504	36.17%	21,573	62.40%	373	1.08%	123	0.36%	12,390	36.15%	21,326	62.22%	557	1.63%	21,783	63.37%	12,336	35.89%	256	0.74%
28	24,454	65.87%	11,524	31.04%	860	2.32%	288	0.78%	24,026	65.28%	11,577	31.45%	1,202	3.27%	12,613	34.09%	23,768	64.24%	617	1.67%
29	5,172	10.88%	40,386	84.99%	1,171	2.46%	787	1.66%	7,072	15.00%	39,112	82.96%	964	2.04%	40,387	85.64%	6,009	12.74%	761	1.61%
30	13,282	26.62%	34,511	69.18%	1,265	2.54%	829	1.66%	14,956	30.09%	33,506	67.41%	1,242	2.50%	35,040	70.35%	13,947	28.00%	818	1.64%
31	7,429	16.37%	36,169	79.69%	1,136	2.50%	654	1.44%	8,466	18.76%	35,558	78.81%	1,092	2.42%	36,387	80.47%	8,063	17.83%	770	1.70%
32	13,636	35.53%	23,937	62.37%	563	1.47%	241	0.63%	13,731	36.10%	23,622	62.10%	683	1.80%	24,127	63.21%	13,643	35.74%	401	1.05%
33	8,767	21.69%	29,855	73.85%	1,231	3.05%	571	1.41%	9,581	23.88%	29,362	73.19%	1,176	2.93%	30,383	75.49%	9,009	22.38%	856	2.13%
34	15,899	33.19%	29,193	60.93%	1,853	3.87%	964	2.01%	18,725	39.20%	27,648	57.88%	1,394	2.92%	30,754	64.19%	16,172	33.75%	985	2.06%
35	25,820	48.23%	24,741	46.22%	1,856	3.47%	1,114	2.08%	27,825	52.32%	23,667	44.50%	1,691	3.18%	26,206	49.05%	26,119	48.89%	1,103	2.06%
36	25,495	49.78%	22,974	44.86%	1,903	3.72%	846	1.65%	27,500	53.89%	21,900	42.91%	1,632	3.20%	24,574	47.98%	25,611	50.00%	1,036	2.02%
37	26,551	49.29%	24,034	44.61%	2,353	4.37%	933	1.73%	28,537	53.33%	22,998	42.98%	1,977	3.69%	25,914	48.21%	26,430	49.17%	1,407	2.62%
38	6,506	16.91%	30,462	79.16%	973	2.53%	542	1.41%	7,268	19.02%	29,875	78.17%	1,077	2.82%	30,642	79.97%	6,895	17.99%	782	2.04%
39	14,772	32.83%	28,309	62.91%	1,293	2.87%	625	1.39%	15,518	34.68%	27,895	62.33%	1,339	2.99%	29,019	64.61%	15,061	33.53%	837	1.86%
40	25,292	46.24%	26,285	48.05%	2,113	3.86%	1,008	1.84%	28,467	52.13%	24,667	45.17%	1,474	2.70%	27,948	51.03%	25,775	47.06%	1,042	1.90%
41	17,243	35.39%	28,670	58.85%	1,924	3.95%	879	1.80%	20,149	41.74%	26,623	55.15%	1,504	3.12%	29,266	60.36%	18,040	37.21%	1,180	2.43%
42	6,364	25.50%	17,674	70.81%	647	2.59%	274	1.10%	6,643	26.97%	17,141	69.60%	845	3.43%	17,092	69.47%	6,886	27.99%	627	2.55%
43	8,099	26.20%	21,704	70.20%	798	2.58%	317	1.03%	8,364	27.40%	21,127	69.21%	1,035	3.39%	21,109	69.10%	8,700	28.48%	740	2.42%
44	14,477	44.27%	16,935	51.79%	961	2.94%	329	1.01%	14,728	45.60%	16,387	50.74%	1,184	3.67%	16,797	51.88%	14,827	45.80%	750	2.32%
45	22,325	57.35%	15,292	39.28%	967	2.48%	343	0.88%	22,167	57.66%	15,078	39.22%	1,202	3.13%	15,451	40.04%	22,349	57.91%	792	2.05%
46	16,046	61.47%	9,544	36.56%	396	1.52%	116	0.44%	15,195	59.76%	9,522	37.45%	708	2.78%	9,625	37.45%	15,778	61.39%	300	1.17%
47	11,779	46.41%	12,896	50.81%	520	2.05%	186	0.73%	11,277	45.82%	12,909	52.46%	423	1.72%	12,419	49.71%	12,346	49.42%	216	0.86%
48	14,016	43.58%	17,045	53.00%	831	2.58%	266	0.83%	13,782	43.73%	16,722	53.06%	1,010	3.20%	17,039	53.91%	13,890	43.94%	679	2.15%
49	16,965	33.01%	31,447	61.18%	2,012	3.91%	974	1.90%	19,884	38.92%	29,621	57.98%	1,580	3.09%	32,686	63.71%	17,463	34.04%	1,158	2.26%
50	18,683	40.92%	25,213	55.22%	1,226	2.69%	539	1.18%	19,535	43.06%	24,526	54.06%	1,309	2.89%	26,259	57.73%	18,414	40.49%	810	1.78%
51	18,556	54.99%	13,829	40.98%	1,027	3.04%	332	0.98%	18,319	54.87%	13,803	41.34%	1,264	3.79%	14,919	44.49%	17,772	53.00%	840	2.51%
52	26,508	61.46%	14,902	34.55%	1,240	2.87%	482	1.12%	26,850	62.67%	14,595	34.07%	1,396	3.26%	16,149	37.60%	25,907	60.32%	893	2.08%
53	21,436	60.85%	12,611	35.80%	852	2.42%	328	0.93%	21,212	60.60%	12,628	36.08%	1,164	3.33%	13,300	37.93%	21,064	60.08%	697	1.99%

District plan definition file: 'House 18 USSupCt.asc', modified 02/14/2018 12:50:03 PM

Printed 02/15/2018 {rptS06|dc2016GE|re2.1}

Data Source: North Carolina State Board of Elections. Votes that could not be associated with a specific precinct were excluded. Reported statewide totals may therefore be marginally lower than official contest results.

House 18 USSupCt: 2016 General Election - PR, USS, and GV

	US President: Trump-Clinton-Johnson-Write-in								US Senate: Burr-Ross-Haugh						Governor: Cooper-McCrory-Cecil					
District	Rep	Rep %	Dem	Dem %	Lib	Lib %	WI	WI %	Rep	Rep %	Dem	Dem %	Lib	Lib %	Dem	Dem %	Rep	Rep %	Lib	Lib %
54	19,492	37.13%	30,645	58.38%	1,545	2.94%	809	1.54%	21,169	40.48%	29,679	56.76%	1,444	2.76%	31,838	60.66%	19,672	37.48%	979	1.87%
55	22,840	63.50%	12,002	33.37%	788	2.19%	336	0.93%	22,508	63.37%	11,758	33.10%	1,252	3.52%	12,330	34.49%	22,863	63.95%	559	1.56%
56	5,901	12.36%	39,502	82.73%	1,392	2.92%	955	2.00%	8,341	17.60%	38,022	80.24%	1,021	2.15%	40,120	84.53%	6,502	13.70%	838	1.77%
57	13,012	30.74%	27,728	65.50%	1,028	2.43%	565	1.33%	14,141	33.74%	26,652	63.60%	1,115	2.66%	28,588	68.06%	12,616	30.03%	802	1.91%
58	8,963	23.57%	27,663	72.74%	918	2.41%	485	1.28%	9,437	25.12%	26,960	71.78%	1,164	3.10%	28,097	74.57%	8,759	23.25%	823	2.18%
59	27,116	57.22%	18,646	39.35%	1,129	2.38%	496	1.05%	27,355	58.15%	18,245	38.79%	1,439	3.06%	20,495	43.39%	25,788	54.60%	948	2.01%
60	10,484	30.27%	22,918	66.17%	880	2.54%	353	1.02%	10,935	32.03%	22,058	64.61%	1,148	3.36%	23,295	68.08%	10,105	29.53%	819	2.39%
61	11,013	23.94%	32,932	71.59%	1,278	2.78%	777	1.69%	12,744	27.93%	31,700	69.47%	1,188	2.60%	33,851	74.09%	10,927	23.92%	911	1.99%
62	27,231	56.42%	18,882	39.12%	1,498	3.10%	651	1.35%	28,489	59.46%	17,842	37.24%	1,582	3.30%	20,868	43.47%	26,062	54.29%	1,073	2.24%
63	19,745	52.91%	16,215	43.45%	964	2.58%	397	1.06%	20,099	54.24%	15,711	42.39%	1,249	3.37%	17,448	46.93%	19,042	51.22%	687	1.85%
64	19,070	56.36%	13,618	40.25%	831	2.46%	317	0.94%	19,281	57.45%	13,162	39.22%	1,119	3.33%	14,584	43.35%	18,459	54.87%	596	1.77%
65	23,874	63.29%	12,795	33.92%	751	1.99%	301	0.80%	23,327	62.41%	12,731	34.06%	1,321	3.53%	14,611	38.98%	22,135	59.06%	733	1.96%
66	20,232	57.61%	14,075	40.08%	619	1.76%	192	0.55%	19,128	55.40%	14,083	40.79%	1,316	3.81%	15,183	43.59%	19,075	54.76%	577	1.66%
67	31,950	73.24%	10,240	23.47%	1,051	2.41%	381	0.87%	30,799	71.22%	10,291	23.80%	2,154	4.98%	11,709	26.92%	30,872	70.99%	907	2.09%
68	25,357	58.90%	15,581	36.19%	1,519	3.53%	593	1.38%	26,537	62.36%	14,300	33.60%	1,717	4.03%	16,268	38.02%	25,525	59.65%	1,000	2.34%
69	23,008	61.78%	12,620	33.89%	1,151	3.09%	461	1.24%	23,224	63.20%	11,858	32.27%	1,667	4.54%	13,180	35.64%	22,857	61.81%	941	2.54%
70	25,245	74.51%	7,544	22.27%	779	2.30%	312	0.92%	24,601	73.23%	7,505	22.34%	1,490	4.44%	9,245	27.45%	23,609	70.11%	821	2.44%
71	9,228	26.65%	23,827	68.81%	1,064	3.07%	510	1.47%	10,380	30.23%	22,857	66.56%	1,102	3.21%	24,376	70.96%	9,143	26.62%	831	2.42%
72	6,795	19.73%	26,406	76.67%	805	2.34%	436	1.27%	8,321	24.36%	25,110	73.50%	730	2.14%	26,382	77.32%	7,107	20.83%	631	1.85%
73	25,744	64.55%	12,400	31.09%	1,183	2.97%	558	1.40%	26,690	67.24%	11,644	29.33%	1,362	3.43%	14,295	35.92%	24,646	61.93%	854	2.15%
74	25,112	56.02%	17,682	39.45%	1,399	3.12%	630	1.41%	26,414	59.14%	16,750	37.50%	1,499	3.36%	19,607	43.87%	24,064	53.84%	1,022	2.29%
75	22,992	54.52%	17,297	41.02%	1,322	3.13%	559	1.33%	23,918	57.09%	16,460	39.29%	1,518	3.62%	19,049	45.40%	21,902	52.20%	1,008	2.40%
76	23,064	61.73%	13,031	34.87%	877	2.35%	393	1.05%	22,286	60.33%	12,833	34.74%	1,819	4.92%	14,249	38.34%	21,950	59.07%	961	2.59%
77	30,333	72.00%	10,259	24.35%	1,103	2.62%	434	1.03%	29,715	71.11%	10,106	24.19%	1,965	4.70%	12,186	29.04%	28,782	68.58%	1,000	2.38%
78	28,166	77.69%	7,076	19.52%	739	2.04%	272	0.75%	27,319	76.13%	7,166	19.97%	1,402	3.91%	8,771	24.33%	26,543	73.63%	737	2.04%
79	22,774	61.50%	13,292	35.90%	678	1.83%	285	0.77%	22,332	61.14%	12,865	35.22%	1,328	3.64%	13,385	36.39%	22,891	62.23%	509	1.38%
80	28,033	74.04%	8,623	22.78%	918	2.42%	287	0.76%	27,677	73.76%	8,454	22.53%	1,394	3.71%	10,385	27.55%	26,519	70.35%	793	2.10%
81	26,284	71.05%	9,486	25.64%	941	2.54%	284	0.77%	25,858	70.60%	9,299	25.39%	1,469	4.01%	11,560	31.43%	24,341	66.17%	883	2.40%
82	25,226	55.52%	18,186	40.03%	1,438	3.16%	585	1.29%	25,508	56.72%	17,410	38.71%	2,053	4.57%	19,329	42.73%	24,713	54.63%	1,191	2.63%
83	20,902	57.22%	14,146	38.72%	1,046	2.86%	436	1.19%	20,485	56.66%	13,780	38.12%	1,887	5.22%	15,101	41.54%	20,226	55.63%	1,030	2.83%
84	25,864	67.41%	11,302	29.46%	842	2.19%	358	0.93%	24,946	65.81%	11,099	29.28%	1,862	4.91%	12,373	32.46%	24,857	65.22%	885	2.32%
85	27,148	74.95%	7,952	21.95%	700	1.93%	421	1.16%	25,691	72.23%	8,320	23.39%	1,555	4.37%	9,999	27.89%	24,896	69.44%	959	2.67%
86	23,049	66.31%	10,412	29.95%	895	2.57%	404	1.16%	22,151	64.58%	10,580	30.84%	1,571	4.58%	12,309	35.59%	21,505	62.18%	773	2.23%
87	26,621	73.29%	8,427	23.20%	849	2.34%	425	1.17%	25,537	71.08%	8,542	23.78%	1,847	5.14%	10,059	27.82%	25,176	69.62%	927	2.56%
88	8,920	23.83%	26,524	70.85%	1,470	3.93%	521	1.39%	10,746	29.20%	24,677	67.05%	1,383	3.76%	26,564	71.76%	9,507	25.68%	947	2.56%
89	25,622	70.69%	9,396	25.92%	904	2.49%	322	0.89%	24,664	68.94%	9,348	26.13%	1,762	4.93%	10,714	29.78%	24,387	67.78%	880	2.45%
90	26,756	73.64%	8,414	23.16%	812	2.23%	352	0.97%	25,983	72.41%	8,481	23.64%	1,418	3.95%	10,714	29.67%	24,677	68.34%	717	1.99%
91	28,820	75.03%	8,334	21.70%	925	2.41%	332	0.86%	28,090	73.57%	8,518	22.31%	1,573	4.12%	10,858	28.38%	26,538	69.37%	859	2.25%
92	11,487	31.37%	23,378	63.84%	1,245	3.40%	512	1.40%	12,363	34.22%	22,148	61.30%	1,621	4.49%	23,338	64.34%	11,852	32.67%	1,085	2.99%
93	23,108	53.24%	17,638	40.63%	1,667	3.84%	994	2.29%	23,511	54.86%	17,413	40.63%	1,936	4.52%	19,952	46.21%	21,906	50.74%	1,316	3.05%
94	29,477	75.08%	8,525	21.71%	899	2.29%	359	0.91%	28,311	72.90%	8,699	22.40%	1,828	4.71%	10,479	26.75%	27,879	71.16%	818	2.09%
95	28,890	65.36%	13,432	30.39%	1,343	3.04%	536	1.21%	28,179	64.55%	13,088	29.98%	2,386	5.47%	16,212	37.00%	26,066	59.50%	1,534	3.50%
96	22,685	62.88%	11,805	32.72%	1,069	2.96%	516	1.43%	22,549	63.28%	11,383	31.95%	1,699	4.77%	13,036	36.38%	21,866	61.02%	935	2.61%
97	28,804	71.97%	9,897	24.73%	971	2.43%	349	0.87%	27,868	70.41%	9,798	24.76%	1,913	4.83%	11,331	28.44%	27,557	69.16%	959	2.41%
98	24,388	51.54%	20,350	43.01%	1,862	3.94%	714	1.51%	26,049	55.74%	18,824	40.28%	1,864	3.99%	22,765	48.54%	22,553	48.09%	1,578	3.36%
99	6,628	19.07%	26,877	77.31%	830	2.39%	430	1.24%	7,073	20.60%	26,097	76.00%	1,169	3.40%	26,426	76.70%	7,280	21.13%	749	2.17%
100	9,065	29.00%	20,731	66.33%	994	3.18%	465	1.49%	9,754	31.61%	19,803	64.18%	1,297	4.20%	20,677	66.67%	9,505	30.65%	830	2.68%
101	8,930	22.86%	28,642	73.33%	994	2.54%	491	1.26%	9,615	24.91%	27,574	71.43%	1,414	3.66%	28,397	73.33%	9,359	24.17%	969	2.50%
102	5,292	16.06%	25,980	78.86%	1,162	3.53%	511	1.55%	6,327	19.52%	24,761	76.39%	1,328	4.10%	26,109	80.03%	5,584	17.12%	931	2.85%
103	22,701	52.01%	18,642	42.71%	1,539	3.53%	769	1.76%	24,458	56.51%	17,208	39.76%	1,617	3.74%	19,220	44.13%	23,328	53.56%	1,003	2.30%
104	20,925	43.85%	23,772	49.82%	1,932	4.05%	1,089	2.28%	25,905	54.36%	20,414	42.84%	1,332	2.80%	24,093	50.36%	22,791	47.64%	955	2.00%
105	20,052	47.27%	20,155	47.52%	1,504	3.55%	705	1.66%	22,414	53.33%	18,049	42.94%	1,569	3.73%	20,512	48.58%	20,692	49.00%	1,021	2.42%
106	7,622	22.42%	24,886	73.20%	952	2.80%	539	1.59%	8,421	25.05%	24,052	71.55%	1,145	3.41%	24,815	73.54%	8,084	23.96%	846	2.51%

House 18 USSupCt: 2016 General Election - PR, USS, and GV

	US President: Trump-Clinton-Johnson-Write-in								US Senate: Burr-Ross-Haugh						Governor: Cooper-McCrory-Cecil					
District	**Rep**	**Rep %**	**Dem**	**Dem %**	**Lib**	**Lib %**	**WI**	**WI %**	**Rep**	**Rep %**	**Dem**	**Dem %**	**Lib**	**Lib %**	**Dem**	**Dem %**	**Rep**	**Rep %**	**Lib**	**Lib %**
107	7,868	21.04%	28,142	75.25%	886	2.37%	500	1.34%	8,416	22.77%	27,293	73.84%	1,251	3.38%	27,988	75.41%	8,221	22.15%	903	2.43%
108	21,977	61.91%	12,155	34.24%	963	2.71%	405	1.14%	21,400	61.05%	11,934	34.04%	1,722	4.91%	13,133	37.22%	21,326	60.44%	824	2.34%
109	21,849	58.81%	13,856	37.29%	1,026	2.76%	424	1.14%	21,752	59.21%	13,385	36.43%	1,600	4.36%	14,614	39.57%	21,473	58.14%	845	2.29%
110	23,363	67.95%	10,064	29.27%	685	1.99%	272	0.79%	22,465	66.14%	10,103	29.74%	1,399	4.12%	11,006	32.21%	22,520	65.90%	648	1.90%
111	23,088	67.78%	10,066	29.55%	621	1.82%	290	0.85%	22,172	65.93%	10,185	30.29%	1,272	3.78%	11,069	32.68%	22,235	65.64%	569	1.68%
112	25,060	72.71%	8,351	24.23%	717	2.08%	339	0.98%	23,380	69.04%	9,131	26.96%	1,353	4.00%	10,575	31.07%	22,633	66.49%	831	2.44%
113	27,846	61.60%	15,495	34.27%	1,152	2.55%	715	1.58%	27,107	60.73%	15,907	35.64%	1,619	3.63%	17,776	39.74%	25,806	57.69%	1,150	2.57%
114	10,675	21.88%	35,226	72.20%	1,424	2.92%	1,464	3.00%	10,943	22.71%	35,335	73.32%	1,918	3.98%	36,921	76.30%	9,880	20.42%	1,589	3.28%
115	22,578	48.02%	21,856	46.49%	1,453	3.09%	1,127	2.40%	22,563	48.39%	22,221	47.66%	1,839	3.94%	24,377	52.10%	21,034	44.95%	1,382	2.95%
116	22,462	52.07%	18,367	42.57%	1,409	3.27%	903	2.09%	22,583	52.90%	18,335	42.95%	1,776	4.16%	20,574	48.00%	20,962	48.91%	1,323	3.09%
117	25,251	60.45%	14,625	35.01%	1,235	2.96%	660	1.58%	24,962	60.51%	14,605	35.40%	1,688	4.09%	16,583	40.08%	23,567	56.96%	1,227	2.97%
118	25,826	63.62%	13,002	32.03%	1,152	2.84%	616	1.52%	24,143	60.30%	14,050	35.09%	1,845	4.61%	16,169	40.08%	22,971	56.94%	1,202	2.98%
119	19,623	54.48%	14,434	40.08%	1,323	3.67%	637	1.77%	18,853	53.03%	15,016	42.24%	1,683	4.73%	17,194	48.15%	17,362	48.62%	1,156	3.24%
120	30,691	72.91%	9,871	23.45%	1,030	2.45%	501	1.19%	28,591	69.53%	10,931	26.58%	1,600	3.89%	12,825	31.06%	27,221	65.92%	1,249	3.02%
Totals:	**2,359,749**	**49.90%**	**2,180,316**	**46.10%**	**129,929**	**2.75%**	**59,397**	**1.26%**	**2,392,439**	**51.13%**	**2,119,696**	**45.30%**	**167,190**	**3.57%**	**2,300,381**	**48.95%**	**2,296,039**	**48.86%**	**102,729**	**2.19%**

House 18 USSupCt: 2016 General Election - LG, AG, AD, CA, and CI

	Lieutenant Governor: Forest-Coleman-Cole						Attorney General: Stein-Newton				Auditor: Wood-Stuber				Comm. of Agriculture: Troxler-Smith				Comm. of Insurance: Causey-Goodwin			
District	Rep	Rep %	Dem	Dem %	Lib	Lib %	Dem	Dem %	Rep	Rep %	Dem	Dem %	Rep	Rep %	Rep	Rep %	Dem	Dem %	Rep	Rep %	Dem	Dem %
1	17,778	51.12%	16,328	46.95%	671	1.93%	17,047	49.85%	17,149	50.15%	17,560	52.13%	16,125	47.87%	18,007	52.49%	16,301	47.51%	15,699	46.22%	18,265	53.78%
2	21,550	57.60%	15,020	40.15%	840	2.25%	17,015	46.07%	19,917	53.93%	17,522	48.30%	18,758	51.70%	22,729	61.40%	14,287	38.60%	19,412	53.39%	16,946	46.61%
3	19,362	58.56%	12,769	38.62%	932	2.82%	13,595	41.50%	19,163	58.50%	14,299	44.42%	17,895	55.58%	19,552	60.50%	12,764	39.50%	18,761	58.50%	13,307	41.50%
4	18,524	62.83%	10,278	34.86%	683	2.32%	11,259	38.68%	17,851	61.32%	11,629	40.68%	16,958	59.32%	18,436	63.44%	10,624	36.56%	17,715	61.62%	11,035	38.38%
5	13,598	42.70%	17,580	55.21%	665	2.09%	18,195	57.96%	13,195	42.04%	18,582	59.83%	12,478	40.17%	13,671	43.63%	17,662	56.37%	12,579	40.44%	18,524	59.56%
6	24,969	62.46%	13,748	34.39%	1,261	3.15%	14,523	36.89%	24,849	63.11%	15,098	38.91%	23,701	61.09%	25,170	64.45%	13,885	35.55%	24,161	62.22%	14,671	37.78%
7	21,930	57.78%	15,216	40.09%	806	2.12%	16,847	44.72%	20,823	55.28%	17,765	47.79%	19,410	52.21%	23,546	62.44%	14,162	37.56%	20,004	53.80%	17,177	46.20%
8	11,543	34.32%	21,250	63.17%	844	2.51%	22,114	66.21%	11,285	33.79%	22,403	67.93%	10,578	32.07%	12,017	36.30%	21,089	63.70%	11,116	33.76%	21,809	66.24%
9	20,567	55.82%	15,300	41.53%	978	2.65%	16,594	45.44%	19,925	54.56%	17,274	47.89%	18,798	52.11%	21,318	58.80%	14,937	41.20%	19,780	54.93%	16,228	45.07%
10	24,002	67.76%	10,809	30.52%	609	1.72%	12,118	34.50%	23,009	65.50%	12,919	37.34%	21,676	62.66%	24,296	69.24%	10,793	30.76%	22,074	63.75%	12,552	36.25%
11	14,274	34.59%	25,118	60.87%	1,876	4.55%	27,570	67.41%	13,329	32.59%	25,755	64.01%	14,483	35.99%	18,386	45.40%	22,115	54.60%	13,426	33.59%	26,543	66.41%
12	17,425	52.08%	15,430	46.12%	602	1.80%	16,317	49.26%	16,804	50.74%	17,019	51.70%	15,897	48.30%	17,565	52.94%	15,612	47.06%	16,452	50.12%	16,371	49.88%
13	28,811	68.95%	11,868	28.40%	1,107	2.65%	12,793	30.86%	28,667	69.14%	13,602	33.49%	27,011	66.51%	29,462	71.58%	11,700	28.42%	27,496	67.35%	13,328	32.65%
14	15,667	60.14%	9,239	35.46%	1,146	4.40%	10,094	39.18%	15,668	60.82%	10,253	40.52%	15,049	59.48%	15,637	61.47%	9,800	38.53%	15,427	60.91%	9,901	39.09%
15	13,102	66.99%	5,648	28.88%	809	4.14%	6,333	32.79%	12,978	67.21%	6,457	34.22%	12,414	65.78%	12,994	68.31%	6,028	31.69%	12,852	67.86%	6,087	32.14%
16	24,001	61.02%	14,369	36.53%	963	2.45%	16,456	42.25%	22,490	57.75%	16,032	41.74%	22,380	58.26%	23,829	61.66%	14,815	38.34%	23,195	60.22%	15,319	39.78%
17	33,147	65.60%	16,131	31.92%	1,254	2.48%	19,137	38.21%	30,944	61.79%	17,739	35.90%	31,667	64.10%	33,444	67.99%	15,743	32.01%	32,701	66.44%	16,516	33.56%
18	15,040	40.84%	20,340	55.23%	1,451	3.94%	22,453	61.46%	14,080	38.54%	21,525	59.74%	14,509	40.26%	15,450	42.96%	20,512	57.04%	14,980	41.67%	20,968	58.33%
19	24,414	57.61%	16,318	38.51%	1,644	3.88%	19,234	45.77%	22,791	54.23%	17,823	43.39%	23,256	56.61%	25,163	61.15%	15,985	38.85%	24,213	58.92%	16,884	41.08%
20	25,574	57.77%	17,001	38.41%	1,690	3.82%	19,782	45.08%	24,099	54.92%	18,506	43.12%	24,408	56.88%	26,408	61.52%	16,521	38.48%	25,358	59.28%	17,417	40.72%
21	13,865	44.16%	16,961	54.03%	568	1.81%	17,879	57.49%	13,223	42.51%	18,328	59.55%	12,451	40.45%	14,490	46.62%	16,593	53.38%	12,742	41.48%	17,973	58.52%
22	18,889	54.77%	15,033	43.59%	569	1.65%	16,226	47.44%	17,975	52.56%	16,536	49.22%	17,057	50.78%	19,317	56.37%	14,953	43.63%	17,666	52.25%	16,147	47.75%
23	13,735	38.22%	21,664	60.28%	537	1.49%	22,629	63.31%	13,112	36.69%	23,399	66.36%	11,860	33.64%	14,348	40.15%	21,390	59.85%	12,352	34.88%	23,062	65.12%
24	17,614	46.94%	19,307	51.45%	603	1.61%	20,220	53.88%	17,311	46.12%	21,252	57.73%	15,562	42.27%	18,394	49.42%	18,826	50.58%	16,304	44.20%	20,582	55.80%
25	17,898	45.87%	20,551	52.67%	567	1.45%	21,475	55.06%	17,527	44.94%	22,512	58.32%	16,092	41.68%	18,950	48.77%	19,902	51.23%	16,760	43.45%	21,814	56.55%
26	28,921	62.29%	16,198	34.89%	1,310	2.82%	18,501	40.21%	27,514	59.79%	19,109	42.21%	26,162	57.79%	31,195	68.01%	14,671	31.99%	26,821	59.42%	18,320	40.58%
27	12,111	35.73%	21,357	63.01%	427	1.26%	22,185	65.86%	11,500	34.14%	22,880	68.60%	10,475	31.40%	12,517	37.18%	21,145	62.82%	10,862	32.50%	22,559	67.50%
28	24,390	66.96%	11,178	30.69%	856	2.35%	13,012	36.07%	23,064	63.93%	14,216	40.02%	21,307	59.98%	25,756	71.31%	10,362	28.69%	22,177	62.22%	13,464	37.78%
29	6,887	14.85%	38,300	82.61%	1,175	2.53%	39,832	86.28%	6,334	13.72%	37,899	83.27%	7,615	16.73%	8,616	18.89%	37,003	81.11%	6,656	14.66%	38,737	85.34%
30	14,967	30.49%	32,969	67.17%	1,147	2.34%	34,972	71.69%	13,809	28.31%	33,628	70.01%	14,402	29.99%	17,097	35.32%	31,309	64.68%	13,691	28.55%	34,258	71.45%
31	8,325	18.63%	35,107	78.57%	1,251	2.80%	36,433	81.98%	8,009	18.02%	35,436	80.66%	8,494	19.34%	9,905	22.46%	34,191	77.54%	8,030	18.31%	35,815	81.69%
32	13,338	35.53%	23,613	62.89%	594	1.58%	24,809	66.54%	12,475	33.46%	25,347	68.68%	11,559	31.32%	14,318	38.41%	22,958	61.59%	11,893	32.22%	25,022	67.78%
33	9,598	24.23%	28,755	72.60%	1,252	3.16%	30,236	77.08%	8,990	22.92%	29,511	76.13%	9,252	23.87%	11,856	30.38%	27,169	69.62%	8,957	23.19%	29,675	76.81%
34	18,573	39.50%	26,912	57.23%	1,539	3.27%	30,038	64.36%	16,637	35.64%	27,947	60.90%	17,941	39.10%	23,552	50.95%	22,678	49.05%	16,806	36.80%	28,860	63.20%
35	28,435	54.03%	22,760	43.25%	1,431	2.72%	25,432	48.94%	26,536	51.06%	24,736	48.31%	26,467	51.69%	30,751	59.73%	20,729	40.27%	26,285	51.66%	24,595	48.34%
36	27,546	54.81%	21,270	42.32%	1,440	2.87%	23,809	47.79%	26,015	52.21%	22,890	46.63%	26,198	53.37%	31,442	63.52%	18,058	36.48%	25,800	52.87%	22,999	47.13%
37	28,417	54.03%	22,394	42.58%	1,780	3.38%	24,840	47.69%	27,241	52.31%	23,883	46.57%	27,398	53.43%	31,661	61.36%	19,936	38.64%	27,068	53.09%	23,916	46.91%
38	7,278	19.26%	29,353	77.68%	1,157	3.06%	30,708	82.05%	6,718	17.95%	29,667	80.26%	7,297	19.74%	9,239	24.86%	27,921	75.14%	6,756	18.34%	30,075	81.66%
39	15,526	35.03%	27,659	62.40%	1,137	2.57%	29,063	66.23%	14,821	33.77%	28,904	66.57%	14,515	33.43%	17,987	41.10%	25,780	58.90%	14,443	33.38%	28,830	66.62%
40	28,705	53.32%	23,652	43.93%	1,479	2.75%	26,879	50.45%	26,397	49.55%	25,329	48.21%	27,213	51.79%	33,206	62.85%	19,625	37.15%	26,212	50.23%	25,974	49.77%
41	19,765	41.83%	25,900	54.81%	1,591	3.37%	28,166	60.12%	18,685	39.88%	26,208	56.90%	19,853	43.10%	22,859	49.51%	23,309	50.49%	19,109	41.87%	26,532	58.13%
42	6,383	26.30%	16,996	70.03%	891	3.67%	17,644	73.09%	6,497	26.91%	17,694	73.65%	6,330	26.35%	6,823	28.43%	17,178	71.57%	6,377	26.63%	17,567	73.37%
43	8,192	27.18%	20,960	69.55%	985	3.27%	21,834	72.91%	8,112	27.09%	21,902	73.54%	7,881	26.46%	8,700	29.23%	21,064	70.77%	8,010	26.97%	21,691	73.03%
44	14,388	45.35%	16,265	51.27%	1,074	3.39%	17,572	55.64%	14,009	44.36%	17,713	56.69%	13,533	43.31%	15,059	48.09%	16,258	51.91%	13,735	44.10%	17,413	55.90%
45	21,770	57.53%	14,903	39.38%	1,170	3.09%	16,323	43.39%	21,299	56.61%	16,681	44.69%	20,648	55.31%	22,703	60.52%	14,810	39.48%	20,875	56.03%	16,381	43.97%
46	14,441	57.97%	9,982	40.07%	487	1.96%	11,292	45.85%	13,335	54.15%	11,346	46.90%	12,846	53.10%	13,462	54.79%	11,107	45.21%	13,264	54.43%	11,104	45.57%
47	9,967	41.61%	13,476	56.25%	513	2.14%	14,324	60.47%	9,364	39.53%	14,777	63.19%	8,607	36.81%	9,520	40.24%	14,139	59.76%	9,276	39.47%	14,225	60.53%
48	13,005	42.20%	16,855	54.69%	958	3.11%	17,475	57.21%	13,069	42.79%	18,052	60.07%	12,001	39.93%	13,831	45.47%	16,584	54.53%	12,138	40.10%	18,128	59.90%
49	19,658	39.17%	28,779	57.35%	1,747	3.48%	31,874	63.90%	18,007	36.10%	29,084	59.37%	19,906	40.63%	24,344	49.41%	24,926	50.59%	18,437	37.92%	30,189	62.08%
50	19,497	43.57%	24,182	54.04%	1,066	2.38%	26,089	58.72%	18,339	41.28%	25,020	57.22%	18,703	42.78%	21,839	49.19%	22,559	50.81%	18,220	41.64%	25,538	58.36%
51	18,400	55.76%	13,619	41.27%	982	2.98%	15,312	46.95%	17,303	53.05%	15,786	49.15%	16,331	50.85%	19,609	60.24%	12,940	39.76%	17,097	53.25%	15,009	46.75%
52	26,962	63.92%	14,147	33.54%	1,075	2.55%	15,745	37.70%	26,021	62.30%	15,594	38.16%	25,266	61.84%	28,615	69.48%	12,567	30.52%	25,470	62.35%	15,378	37.65%

House 18 USSupCt: 2016 General Election - LG, AG, AD, CA, and CI

	Lieutenant Governor: Forest-Coleman-Cole						Attorney General: Stein-Newton				Auditor: Wood-Stuber				Comm. of Agriculture: Troxler-Smith				Comm. of Insurance: Causey-Goodwin			
District	Rep	Rep %	Dem	Dem %	Lib	Lib %	Dem	Dem %	Rep	Rep %	Dem	Dem %	Rep	Rep %	Rep	Rep %	Dem	Dem %	Rep	Rep %	Dem	Dem %
53	21,328	61.54%	12,493	36.05%	835	2.41%	13,900	40.45%	20,460	59.55%	14,600	42.90%	19,434	57.10%	22,445	65.35%	11,899	34.65%	19,984	58.72%	14,046	41.28%
54	21,038	40.77%	29,281	56.74%	1,285	2.49%	31,512	61.45%	19,770	38.55%	30,326	59.98%	20,235	40.02%	23,886	46.83%	27,122	53.17%	19,955	39.58%	30,463	60.42%
55	22,921	65.35%	11,444	32.63%	707	2.02%	13,375	38.47%	21,391	61.53%	12,986	37.97%	21,216	62.03%	22,702	65.93%	11,733	34.07%	20,782	60.57%	13,530	39.43%
56	8,019	17.31%	36,854	79.55%	1,455	3.14%	38,609	83.76%	7,487	16.24%	35,713	79.07%	9,451	20.93%	10,291	22.74%	34,969	77.26%	8,106	18.02%	36,871	81.98%
57	13,810	33.43%	26,433	63.98%	1,072	2.59%	27,955	68.06%	13,120	31.94%	27,139	66.81%	13,483	33.19%	16,760	40.88%	24,240	59.12%	13,585	33.52%	26,940	66.48%
58	9,287	25.04%	26,651	71.86%	1,150	3.10%	27,954	75.69%	8,977	24.31%	27,544	75.20%	9,084	24.80%	11,218	30.45%	25,619	69.55%	9,177	25.12%	27,361	74.88%
59	27,209	58.60%	18,050	38.87%	1,174	2.53%	19,976	43.29%	26,165	56.71%	19,461	42.76%	26,051	57.24%	30,708	66.17%	15,701	33.83%	26,708	58.54%	18,916	41.46%
60	10,658	31.74%	21,827	65.01%	1,092	3.25%	23,010	68.91%	10,383	31.09%	22,610	68.34%	10,476	31.66%	12,118	36.45%	21,130	63.55%	10,603	32.10%	22,425	67.90%
61	12,253	27.34%	31,118	69.44%	1,444	3.22%	32,896	73.81%	11,672	26.19%	31,846	72.24%	12,236	27.76%	15,762	35.58%	28,542	64.42%	12,124	27.70%	31,652	72.30%
62	28,245	60.07%	17,455	37.12%	1,317	2.80%	19,648	42.00%	27,138	58.00%	18,612	40.44%	27,407	59.56%	31,256	67.22%	15,243	32.78%	27,693	60.39%	18,167	39.61%
63	20,032	54.75%	15,433	42.18%	1,125	3.07%	17,264	47.50%	19,085	52.50%	16,942	47.21%	18,947	52.79%	21,995	60.53%	14,342	39.47%	19,134	53.27%	16,782	46.73%
64	19,368	58.48%	12,814	38.69%	936	2.83%	14,428	43.87%	18,457	56.13%	14,200	43.74%	18,268	56.26%	20,998	63.78%	11,922	36.22%	18,661	57.42%	13,838	42.58%
65	22,925	62.41%	12,935	35.21%	874	2.38%	14,435	39.54%	22,070	60.46%	14,492	40.57%	21,230	59.43%	25,310	68.90%	11,423	31.10%	21,766	60.54%	14,187	39.46%
66	18,853	55.74%	14,153	41.85%	816	2.41%	15,907	47.40%	17,650	52.60%	16,108	49.17%	16,651	50.83%	19,534	58.52%	13,844	41.48%	13,942	41.20%	19,895	58.80%
67	31,697	74.44%	9,793	23.00%	1,092	2.56%	12,410	29.40%	29,801	70.60%	12,146	29.42%	29,134	70.58%	32,075	76.60%	9,801	23.40%	29,191	70.39%	12,281	29.61%
68	27,015	64.52%	13,606	32.49%	1,252	2.99%	15,674	37.79%	25,803	62.21%	14,765	36.10%	26,136	63.90%	27,101	66.61%	13,586	33.39%	26,016	64.11%	14,567	35.89%
69	23,744	65.63%	11,331	31.32%	1,104	3.05%	13,327	37.18%	22,517	62.82%	12,667	35.86%	22,653	64.14%	23,669	67.05%	11,633	32.95%	22,499	63.86%	12,734	36.14%
70	24,712	74.71%	7,488	22.64%	879	2.66%	8,822	26.83%	24,059	73.17%	8,735	27.19%	23,389	72.81%	25,807	78.79%	6,946	21.21%	24,113	74.42%	8,289	25.58%
71	9,831	29.19%	22,738	67.51%	1,114	3.31%	24,171	72.07%	9,367	27.93%	23,586	71.23%	9,528	28.77%	11,036	33.26%	22,142	66.74%	9,590	29.09%	23,379	70.91%
72	7,738	23.10%	24,959	74.51%	800	2.39%	26,121	78.27%	7,254	21.73%	25,584	77.61%	7,380	22.39%	8,654	26.21%	24,363	73.79%	7,418	22.59%	25,415	77.41%
73	26,437	67.76%	11,626	29.80%	951	2.44%	13,736	35.45%	25,011	64.55%	13,187	34.72%	24,791	65.28%	26,439	68.62%	12,092	31.38%	25,081	66.12%	12,851	33.88%
74	26,030	59.30%	16,599	37.82%	1,263	2.88%	19,028	43.58%	24,635	56.42%	18,119	42.13%	24,888	57.87%	27,812	64.20%	15,506	35.80%	25,140	58.69%	17,692	41.31%
75	23,675	57.44%	16,356	39.68%	1,189	2.88%	18,577	45.30%	22,428	54.70%	17,787	44.05%	22,590	55.95%	25,324	62.29%	15,329	37.71%	22,936	56.97%	17,324	43.03%
76	22,655	62.28%	12,646	34.76%	1,076	2.96%	14,921	41.29%	21,213	58.71%	14,347	40.43%	21,139	59.57%	23,582	65.83%	12,243	34.17%	21,910	61.46%	13,740	38.54%
77	30,027	73.04%	9,965	24.24%	1,120	2.72%	12,267	30.01%	28,609	69.99%	11,836	29.45%	28,356	70.55%	31,417	77.15%	9,307	22.85%	29,068	72.16%	11,212	27.84%
78	27,573	77.81%	7,048	19.89%	814	2.30%	8,576	24.38%	26,597	75.62%	8,654	25.16%	25,747	74.84%	28,677	81.58%	6,477	18.42%	26,492	76.39%	8,189	23.61%
79	22,124	61.39%	13,157	36.51%	760	2.11%	14,148	39.62%	21,559	60.38%	15,164	43.09%	20,024	56.91%	22,504	63.38%	13,005	36.62%	21,262	60.47%	13,899	39.53%
80	27,461	74.39%	8,544	23.14%	912	2.47%	9,959	27.05%	26,856	72.95%	9,929	27.30%	26,447	72.70%	29,186	79.38%	7,580	20.62%	26,959	74.18%	9,384	25.82%
81	25,744	71.35%	9,365	25.95%	974	2.70%	11,232	31.27%	24,684	68.73%	11,381	32.08%	24,099	67.92%	27,352	76.14%	8,571	23.86%	24,719	69.72%	10,734	30.28%
82	26,046	58.83%	16,802	37.95%	1,428	3.23%	19,140	43.65%	24,713	56.35%	18,510	43.08%	24,452	56.92%	26,675	61.76%	16,518	38.24%	24,778	57.69%	18,173	42.31%
83	20,975	58.79%	13,482	37.79%	1,221	3.42%	15,585	44.02%	19,820	55.98%	15,213	43.80%	19,520	56.20%	21,679	61.95%	13,315	38.05%	19,951	57.27%	14,885	42.73%
84	25,615	68.55%	10,772	28.83%	981	2.63%	12,983	35.05%	24,055	64.95%	12,646	34.81%	23,684	65.19%	25,630	69.83%	11,072	30.17%	23,964	65.80%	12,453	34.20%
85	25,753	73.78%	8,159	23.37%	995	2.85%	9,757	28.36%	24,643	71.64%	9,695	28.95%	23,796	71.05%	26,068	76.47%	8,021	23.53%	24,312	72.23%	9,346	27.77%
86	22,615	66.72%	10,457	30.85%	824	2.43%	12,699	37.72%	20,964	62.28%	12,373	37.16%	20,922	62.84%	22,201	66.44%	11,214	33.56%	20,842	62.70%	12,397	37.30%
87	26,540	74.72%	8,133	22.90%	848	2.39%	11,035	31.39%	24,120	68.61%	10,477	30.43%	23,956	69.57%	25,822	74.46%	8,859	25.54%	24,396	70.64%	10,141	29.36%
88	10,717	29.69%	23,935	66.30%	1,447	4.01%	25,771	71.73%	10,156	28.27%	24,700	69.62%	10,776	30.38%	11,936	33.80%	23,374	66.20%	10,666	30.35%	24,476	69.65%
89	25,345	71.91%	8,879	25.19%	1,023	2.90%	11,207	31.97%	23,846	68.03%	10,785	31.22%	23,755	68.78%	25,467	73.54%	9,161	26.46%	23,945	69.51%	10,504	30.49%
90	25,448	72.45%	8,865	25.24%	810	2.31%	10,667	30.51%	24,300	69.49%	10,728	31.36%	23,480	68.64%	26,274	75.70%	8,432	24.30%	23,881	69.83%	10,320	30.17%
91	27,570	73.67%	8,869	23.70%	983	2.63%	10,703	28.73%	26,555	71.27%	10,798	29.54%	25,755	70.46%	29,013	77.93%	8,218	22.07%	26,296	71.72%	10,367	28.28%
92	12,587	35.41%	21,535	60.57%	1,429	4.02%	23,404	66.33%	11,881	33.67%	22,819	65.24%	12,158	34.76%	13,018	37.44%	21,755	62.56%	12,218	35.24%	22,453	64.76%
93	23,009	55.17%	16,926	40.58%	1,774	4.25%	19,469	47.25%	21,733	52.75%	18,571	46.41%	21,443	53.59%	23,642	58.17%	16,999	41.83%	21,576	53.90%	18,454	46.10%
94	28,780	75.23%	8,557	22.37%	919	2.40%	11,073	29.23%	26,803	70.77%	10,764	29.19%	26,113	70.81%	28,663	76.43%	8,838	23.57%	26,506	71.39%	10,621	28.61%
95	28,982	67.70%	12,360	28.87%	1,470	3.43%	14,947	35.22%	27,490	64.78%	13,872	33.50%	27,542	66.50%	29,126	70.05%	12,454	29.95%	27,769	67.09%	13,621	32.91%
96	23,121	65.77%	10,946	31.14%	1,089	3.10%	13,281	38.01%	21,662	61.99%	12,630	36.72%	21,767	63.28%	23,473	68.26%	10,917	31.74%	22,008	64.33%	12,203	35.67%
97	28,690	73.47%	9,283	23.77%	1,078	2.76%	11,903	30.76%	26,797	69.24%	11,581	30.59%	26,281	69.41%	28,172	73.99%	9,902	26.01%	26,798	70.66%	11,126	29.34%
98	26,644	58.05%	17,734	38.63%	1,524	3.32%	20,452	45.00%	24,992	55.00%	18,829	42.14%	25,852	57.86%	27,315	61.81%	16,874	38.19%	25,888	58.83%	18,120	41.17%
99	7,163	21.09%	25,734	75.76%	1,073	3.16%	26,872	79.60%	6,888	20.40%	26,577	79.08%	7,030	20.92%	7,534	22.44%	26,044	77.56%	6,929	20.67%	26,594	79.33%
100	10,063	33.08%	19,181	63.06%	1,172	3.85%	20,835	69.05%	9,337	30.95%	20,214	67.64%	9,672	32.36%	10,576	35.54%	19,182	64.46%	9,600	32.30%	20,124	67.70%
101	9,666	25.39%	27,134	71.26%	1,276	3.35%	28,611	75.49%	9,289	24.51%	28,107	74.77%	9,484	25.23%	10,225	27.21%	27,352	72.79%	9,495	25.36%	27,949	74.64%
102	6,255	19.64%	24,161	75.87%	1,429	4.49%	25,604	80.91%	6,042	19.09%	24,873	79.35%	6,474	20.65%	7,402	23.73%	23,786	76.27%	6,318	20.34%	24,751	79.66%
103	25,117	58.86%	16,313	38.23%	1,242	2.91%	18,820	44.51%	23,460	55.49%	17,553	42.11%	24,127	57.89%	26,003	62.87%	15,355	37.13%	23,889	57.91%	17,362	42.09%
104	25,845	55.28%	19,567	41.85%	1,340	2.87%	22,699	48.98%	23,646	51.02%	20,300	44.63%	25,181	55.37%	28,536	63.31%	16,539	36.69%	24,724	55.09%	20,155	44.91%

House 18 USSupCt: 2016 General Election - LG, AG, AD, CA, and CI

	Lieutenant Governor: Forest-Coleman-Cole						Attorney General: Stein-Newton				Auditor: Wood-Stuber				Comm. of Agriculture: Troxler-Smith				Comm. of Insurance: Causey-Goodwin			
District	**Rep**	**Rep %**	**Dem**	**Dem %**	**Lib**	**Lib %**	**Dem**	**Dem %**	**Rep**	**Rep %**	**Dem**	**Dem %**	**Rep**	**Rep %**	**Rep**	**Rep %**	**Dem**	**Dem %**	**Rep**	**Rep %**	**Dem**	**Dem %**
105	22,913	55.44%	17,133	41.45%	1,287	3.11%	19,598	47.84%	21,369	52.16%	18,118	44.89%	22,242	55.11%	23,634	59.21%	16,279	40.79%	21,962	55.13%	17,872	44.87%
106	8,550	25.79%	23,420	70.66%	1,176	3.55%	24,690	75.03%	8,218	24.97%	24,265	74.20%	8,435	25.80%	9,076	27.93%	23,417	72.07%	8,360	25.80%	24,044	74.20%
107	8,546	23.39%	26,870	73.54%	1,124	3.08%	28,191	77.62%	8,126	22.38%	27,767	76.94%	8,320	23.06%	8,874	24.70%	27,051	75.30%	8,284	23.11%	27,560	76.89%
108	22,310	64.29%	11,377	32.79%	1,013	2.92%	13,450	39.21%	20,851	60.79%	12,933	38.54%	20,624	61.46%	21,697	64.47%	11,958	35.53%	20,761	61.84%	12,813	38.16%
109	22,545	62.11%	12,803	35.27%	950	2.62%	14,882	41.40%	21,065	58.60%	14,364	40.76%	20,878	59.24%	22,000	62.37%	13,274	37.63%	21,044	59.80%	14,149	40.20%
110	23,200	68.91%	9,752	28.97%	715	2.12%	11,596	34.80%	21,723	65.20%	11,256	34.48%	21,390	65.52%	22,448	68.39%	10,376	31.61%	21,495	65.65%	11,246	34.35%
111	22,768	68.36%	9,875	29.65%	661	1.98%	11,856	36.00%	21,073	64.00%	11,456	35.52%	20,798	64.48%	22,098	67.92%	10,436	32.08%	20,865	64.36%	11,552	35.64%
112	23,864	71.32%	8,660	25.88%	937	2.80%	9,906	29.88%	23,248	70.12%	10,101	30.74%	22,758	69.26%	23,583	71.50%	9,401	28.50%	22,686	69.18%	10,108	30.82%
113	27,273	61.90%	15,470	35.11%	1,314	2.98%	16,730	38.29%	26,962	61.71%	16,629	38.41%	26,666	61.59%	28,478	65.70%	14,865	34.30%	26,719	62.24%	16,211	37.76%
114	10,534	22.22%	34,662	73.10%	2,218	4.68%	36,615	77.84%	10,425	22.16%	35,482	76.57%	10,857	23.43%	12,396	26.71%	34,013	73.29%	10,742	23.33%	35,299	76.67%
115	22,047	48.06%	22,007	47.98%	1,816	3.96%	23,858	52.43%	21,647	47.57%	23,153	51.74%	21,592	48.26%	23,934	53.21%	21,047	46.79%	21,680	48.69%	22,851	51.31%
116	21,972	52.39%	18,326	43.70%	1,641	3.91%	19,951	47.93%	21,673	52.07%	19,318	47.22%	21,593	52.78%	24,227	58.81%	16,970	41.19%	21,756	53.31%	19,052	46.69%
117	25,457	62.47%	14,037	34.45%	1,255	3.08%	15,539	38.46%	24,861	61.54%	15,283	38.19%	24,739	61.81%	26,739	66.71%	13,343	33.29%	24,891	62.75%	14,778	37.25%
118	23,864	60.56%	14,093	35.76%	1,451	3.68%	15,949	40.83%	23,111	59.17%	15,787	41.05%	22,668	58.95%	25,298	64.96%	13,647	35.04%	22,645	59.04%	15,712	40.96%
119	18,801	53.70%	14,824	42.34%	1,385	3.96%	16,595	47.85%	18,084	52.15%	16,430	48.02%	17,786	51.98%	19,750	57.47%	14,617	42.53%	17,900	52.60%	16,132	47.40%
120	28,296	69.92%	10,903	26.94%	1,271	3.14%	11,790	29.51%	28,166	70.49%	12,213	31.16%	26,987	68.84%	28,136	71.36%	11,292	28.64%	27,299	69.68%	11,878	30.32%
Totals:	**2,390,619**	**51.88%**	**2,084,975**	**45.25%**	**132,360**	**2.87%**	**2,294,855**	**50.20%**	**2,276,276**	**49.80%**	**2,250,664**	**50.00%**	**2,250,696**	**50.00%**	**2,521,477**	**55.64%**	**2,010,452**	**44.36%**	**2,268,142**	**50.47%**	**2,226,295**	**49.53%**

House 18 USSupCt: 2016 General Election - CL, SS, SPI, TR, and SC

	Commissioner of Labor: Berry-Meeker-Write-in						Secretary of State: Marshall-LaPaglia				Sup. of Public Instruc.: Johnson-Atkinson				Treasurer: Folwell-Blue				Supreme Court Justice: Morgan-Edmunds			
District	Rep	Rep %	Dem	Dem %	Wi	Wi %	Dem	Dem %	Rep	Rep %	Rep	Rep %	Dem	Dem %	Rep	Rep %	Dem	Dem %	Morgan	Morgan %	Edmunds	Edmunds %
1	17,593	51.95%	16,235	47.94%	35	0.10%	18,375	54.12%	15,577	45.88%	16,406	48.35%	17,523	51.65%	17,159	50.93%	16,531	49.07%	16,918	58.47%	12,018	41.53%
2	21,613	58.81%	15,097	41.08%	39	0.11%	18,629	50.96%	17,926	49.04%	19,091	52.11%	17,542	47.89%	20,433	56.26%	15,884	43.74%	16,593	50.63%	16,182	49.37%
3	20,041	62.15%	12,163	37.72%	42	0.13%	14,115	43.55%	18,295	56.45%	18,501	57.37%	13,747	42.63%	19,324	60.16%	12,796	39.84%	15,942	55.56%	12,752	44.44%
4	18,374	63.85%	10,379	36.07%	23	0.08%	12,351	42.81%	16,502	57.19%	17,307	60.11%	11,484	39.89%	17,888	62.51%	10,726	37.49%	13,556	55.45%	10,893	44.55%
5	13,749	44.18%	17,338	55.72%	31	0.10%	19,014	60.91%	12,205	39.09%	12,857	41.14%	18,398	58.86%	13,291	42.80%	17,764	57.20%	15,889	59.51%	10,811	40.49%
6	25,857	66.33%	13,088	33.57%	37	0.09%	15,700	40.22%	23,339	59.78%	24,258	62.38%	14,627	37.62%	25,078	64.89%	13,569	35.11%	17,781	53.54%	15,431	46.46%
7	21,825	58.26%	15,584	41.60%	51	0.14%	18,677	49.98%	18,695	50.02%	19,695	52.75%	17,643	47.25%	21,312	57.31%	15,873	42.69%	17,422	51.92%	16,136	48.08%
8	12,356	37.32%	20,681	62.46%	73	0.22%	22,709	68.60%	10,394	31.40%	11,117	33.66%	21,912	66.34%	11,554	35.09%	21,369	64.91%	17,021	59.02%	11,820	40.98%
9	21,459	59.23%	14,722	40.64%	47	0.13%	17,660	48.79%	18,535	51.21%	19,550	54.06%	16,616	45.94%	20,238	56.27%	15,730	43.73%	15,698	49.31%	16,138	50.69%
10	23,686	68.04%	11,095	31.87%	33	0.09%	13,973	40.24%	20,750	59.76%	21,958	63.31%	12,728	36.69%	23,084	66.89%	11,428	33.11%	15,621	52.49%	14,139	47.51%
11	16,154	39.81%	24,367	60.05%	59	0.15%	27,604	68.31%	12,806	31.69%	13,468	33.47%	26,776	66.53%	15,003	37.39%	25,122	62.61%	20,840	58.34%	14,882	41.66%
12	17,646	53.50%	15,305	46.40%	35	0.11%	17,621	53.44%	15,351	46.56%	16,237	49.32%	16,682	50.68%	16,584	50.59%	16,197	49.41%	15,940	56.80%	12,123	43.20%
13	29,486	71.98%	11,430	27.90%	47	0.11%	14,398	35.12%	26,603	64.88%	27,459	67.27%	13,362	32.73%	28,556	70.17%	12,141	29.83%	16,670	47.19%	18,653	52.81%
14	16,133	63.55%	9,214	36.29%	41	0.16%	10,510	41.29%	14,945	58.71%	15,362	60.66%	9,964	39.34%	15,817	62.71%	9,404	37.29%	13,056	59.61%	8,848	40.39%
15	13,327	70.22%	5,623	29.63%	29	0.15%	6,695	35.18%	12,336	64.82%	12,681	66.98%	6,252	33.02%	13,023	69.05%	5,838	30.95%	9,194	56.60%	7,051	43.40%
16	23,972	62.25%	14,503	37.66%	37	0.10%	16,912	43.84%	21,665	56.16%	22,756	59.28%	15,633	40.72%	23,311	60.89%	14,972	39.11%	18,236	54.11%	15,463	45.89%
17	33,463	68.09%	15,657	31.86%	26	0.05%	18,786	37.96%	30,706	62.04%	31,906	65.08%	17,122	34.92%	33,039	67.50%	15,905	32.50%	22,402	51.04%	21,490	48.96%
18	16,206	44.99%	19,778	54.90%	41	0.11%	22,212	61.54%	13,880	38.46%	14,573	40.66%	21,265	59.34%	15,226	42.56%	20,548	57.44%	18,161	59.43%	12,397	40.57%
19	26,115	63.24%	15,130	36.64%	48	0.12%	18,828	45.58%	22,480	54.42%	23,413	57.11%	17,583	42.89%	24,458	60.02%	16,292	39.98%	19,492	56.08%	15,264	43.92%
20	27,514	63.80%	15,570	36.11%	39	0.09%	19,582	45.34%	23,606	54.66%	24,579	57.41%	18,231	42.59%	25,774	60.53%	16,805	39.47%	20,013	55.55%	16,013	44.45%
21	13,972	45.18%	16,915	54.70%	37	0.12%	19,072	61.53%	11,924	38.47%	12,674	40.98%	18,257	59.02%	13,414	43.60%	17,353	56.40%	14,854	56.69%	11,347	43.31%
22	18,768	55.36%	15,082	44.49%	49	0.14%	17,692	52.20%	16,201	47.80%	17,371	51.30%	16,490	48.70%	18,159	53.97%	15,488	46.03%	16,949	56.76%	12,911	43.24%
23	13,704	38.67%	21,697	61.23%	34	0.10%	23,911	67.52%	11,502	32.48%	12,290	34.64%	23,193	65.36%	13,085	37.10%	22,185	62.90%	18,905	60.22%	12,489	39.78%
24	17,606	47.55%	19,384	52.35%	35	0.09%	22,130	59.77%	14,894	40.23%	15,887	42.92%	21,128	57.08%	17,069	46.28%	19,812	53.72%	19,149	57.63%	14,080	42.37%
25	18,029	46.59%	20,641	53.34%	30	0.08%	22,943	59.32%	15,734	40.68%	16,469	42.61%	22,178	57.39%	17,584	45.59%	20,985	54.41%	19,698	54.61%	16,372	45.39%
26	29,405	64.39%	16,214	35.51%	47	0.10%	20,115	44.13%	25,468	55.87%	26,660	58.57%	18,861	41.43%	28,373	62.71%	16,875	37.29%	18,873	47.04%	21,250	52.96%
27	11,899	35.53%	21,553	64.35%	39	0.12%	23,241	69.43%	10,234	30.57%	10,719	32.00%	22,775	68.00%	11,687	34.99%	21,712	65.01%	19,167	63.84%	10,858	36.16%
28	24,007	66.98%	11,800	32.92%	33	0.09%	15,437	43.07%	20,404	56.93%	22,098	61.63%	13,760	38.37%	23,422	65.84%	12,154	34.16%	15,189	47.13%	17,040	52.87%
29	8,580	18.75%	37,107	81.11%	64	0.14%	39,710	86.73%	6,075	13.27%	6,523	14.29%	39,129	85.71%	7,384	16.20%	38,200	83.80%	32,139	77.15%	9,518	22.85%
30	16,061	33.23%	32,213	66.66%	52	0.11%	35,415	73.21%	12,961	26.79%	13,536	28.04%	34,731	71.96%	14,776	30.69%	33,377	69.31%	29,604	68.47%	13,635	31.53%
31	9,994	22.64%	34,104	77.26%	44	0.10%	36,566	82.83%	7,582	17.17%	8,151	18.52%	35,860	81.48%	8,714	19.82%	35,258	80.18%	29,898	74.84%	10,053	25.16%
32	13,243	35.67%	23,843	64.22%	41	0.11%	26,398	71.16%	10,701	28.84%	11,493	31.03%	25,549	68.97%	12,647	34.21%	24,320	65.79%	20,571	61.45%	12,907	38.55%
33	10,833	27.71%	28,189	72.12%	66	0.17%	30,575	78.50%	8,376	21.50%	8,884	22.88%	29,942	77.12%	9,826	25.29%	29,022	74.71%	23,157	66.14%	11,854	33.86%
34	19,535	42.02%	26,887	57.84%	63	0.14%	30,539	66.04%	15,702	33.96%	16,783	36.51%	29,183	63.49%	18,734	40.81%	27,173	59.19%	22,950	56.03%	18,011	43.97%
35	28,835	55.97%	22,622	43.91%	58	0.11%	26,157	50.85%	25,279	49.15%	26,033	50.85%	25,167	49.15%	27,921	54.66%	23,163	45.34%	21,861	48.32%	23,382	51.68%
36	28,851	58.26%	20,618	41.64%	48	0.10%	24,609	49.88%	24,726	50.12%	25,508	51.89%	23,651	48.11%	27,909	56.99%	21,066	43.01%	20,548	47.02%	23,152	52.98%
37	30,236	58.56%	21,316	41.29%	77	0.15%	25,327	49.14%	26,213	50.86%	26,950	52.45%	24,433	47.55%	28,878	56.48%	22,248	43.52%	21,409	47.67%	23,499	52.33%
38	8,224	22.06%	28,988	77.76%	66	0.18%	30,788	82.81%	6,390	17.19%	6,893	18.63%	30,108	81.37%	7,394	19.97%	29,624	80.03%	22,731	68.80%	10,307	31.20%
39	16,605	37.96%	27,068	61.88%	70	0.16%	29,829	68.51%	13,708	31.49%	14,410	33.12%	29,096	66.88%	15,442	35.54%	28,008	64.46%	23,274	59.36%	15,936	40.64%
40	29,509	55.63%	23,500	44.30%	39	0.07%	27,384	51.88%	25,401	48.12%	26,270	49.97%	26,302	50.03%	28,704	54.70%	23,774	45.30%	22,009	46.85%	24,965	53.15%
41	21,958	47.42%	24,291	52.46%	56	0.12%	27,986	60.51%	18,266	39.49%	19,039	41.30%	27,062	58.70%	20,795	45.38%	25,033	54.62%	21,389	53.42%	18,650	46.58%
42	7,200	30.00%	16,761	69.84%	39	0.16%	17,870	74.24%	6,200	25.76%	6,424	26.81%	17,537	73.19%	6,676	27.91%	17,242	72.09%	13,093	60.96%	8,384	39.04%
43	9,102	30.54%	20,658	69.31%	46	0.15%	22,279	74.63%	7,575	25.37%	8,014	26.93%	21,745	73.07%	8,397	28.26%	21,316	71.74%	15,783	58.99%	10,973	41.01%
44	15,489	49.34%	15,861	50.52%	43	0.14%	18,314	58.43%	13,032	41.57%	13,656	43.63%	17,642	56.37%	14,406	46.23%	16,755	53.77%	14,635	52.80%	13,085	47.20%
45	22,772	60.79%	14,660	39.13%	29	0.08%	17,425	46.55%	20,005	53.45%	20,707	55.42%	16,660	44.58%	21,727	58.40%	15,478	41.60%	17,653	53.69%	15,225	46.31%
46	14,021	57.43%	10,355	42.41%	38	0.16%	12,079	49.70%	12,227	50.30%	13,550	55.69%	10,779	44.31%	13,388	55.26%	10,841	44.74%	12,109	56.71%	9,244	43.29%
47	10,572	44.57%	13,104	55.24%	46	0.19%	15,472	65.67%	8,089	34.33%	9,277	39.25%	14,356	60.75%	8,695	36.92%	14,855	63.08%	12,593	60.32%	8,283	39.68%
48	13,806	45.61%	16,424	54.26%	39	0.13%	18,397	60.79%	11,865	39.21%	12,489	41.20%	17,826	58.80%	12,794	42.52%	17,292	57.48%	14,216	55.76%	11,279	44.24%
49	21,466	43.39%	27,950	56.50%	54	0.11%	31,784	64.56%	17,449	35.44%	18,186	37.15%	30,763	62.85%	20,356	41.62%	28,557	58.38%	24,442	55.96%	19,235	44.04%
50	20,514	46.55%	23,516	53.36%	38	0.09%	26,774	60.83%	17,239	39.17%	18,178	41.34%	25,798	58.66%	19,147	43.75%	24,619	56.25%	23,290	59.43%	15,901	40.57%
51	18,894	58.26%	13,482	41.57%	53	0.16%	16,651	51.25%	15,838	48.75%	16,671	51.54%	15,677	48.46%	17,593	54.81%	14,503	45.19%	13,745	48.08%	14,843	51.92%
52	27,287	66.40%	13,774	33.52%	33	0.08%	16,304	39.54%	24,932	60.46%	25,373	61.89%	15,621	38.11%	26,287	64.36%	14,556	35.64%	15,938	44.57%	19,819	55.43%

House 18 USSupCt: 2016 General Election - CL, SS, SPI, TR, and SC

	Commissioner of Labor: Berry-Meeker-Write-in						Secretary of State: Marshall-LaPaglia				Sup. of Public Instruc.: Johnson-Atkinson				Treasurer: Folwell-Blue				Supreme Court Justice: Morgan-Edmunds			
District	Rep	Rep %	Dem	Dem %	Wi	Wi %	Dem	Dem %	Rep	Rep %	Rep	Rep %	Dem	Dem %	Rep	Rep %	Dem	Dem %	Morgan	Morgan %	Edmunds	Edmunds %
53	21,477	62.83%	12,658	37.03%	46	0.13%	16,425	47.75%	17,974	52.25%	19,806	57.91%	14,393	42.09%	20,940	61.52%	13,100	38.48%	14,665	48.13%	15,806	51.87%
54	22,311	43.87%	28,497	56.03%	53	0.10%	32,111	63.04%	18,829	36.96%	19,592	38.59%	31,183	61.41%	21,101	41.72%	29,477	58.28%	27,419	60.15%	18,163	39.85%
55	22,681	65.99%	11,660	33.93%	27	0.08%	13,826	40.31%	20,472	59.69%	21,864	63.75%	12,432	36.25%	21,701	63.42%	12,515	36.58%	15,443	50.86%	14,919	49.14%
56	10,227	22.47%	35,225	77.39%	66	0.14%	38,095	83.69%	7,422	16.31%	7,896	17.41%	37,452	82.59%	9,032	19.97%	36,198	80.03%	30,893	76.70%	9,386	23.30%
57	16,578	40.62%	24,203	59.30%	36	0.09%	27,993	68.71%	12,747	31.29%	13,807	34.05%	26,744	65.95%	14,292	35.35%	26,133	64.65%	20,209	58.00%	14,633	42.00%
58	11,588	31.57%	25,080	68.32%	41	0.11%	28,100	76.66%	8,554	23.34%	9,347	25.60%	27,162	74.40%	9,646	26.48%	26,778	73.52%	19,517	61.60%	12,165	38.40%
59	29,820	64.88%	16,106	35.04%	35	0.08%	20,619	45.22%	24,979	54.78%	26,771	58.81%	18,752	41.19%	27,107	59.81%	18,213	40.19%	20,113	51.72%	18,779	48.28%
60	12,790	38.45%	20,454	61.48%	24	0.07%	23,127	69.76%	10,023	30.24%	10,687	32.42%	22,275	67.58%	11,046	33.56%	21,869	66.44%	16,484	59.06%	11,428	40.94%
61	15,514	35.08%	28,654	64.79%	56	0.13%	32,908	74.58%	11,217	25.42%	12,265	27.96%	31,602	72.04%	13,073	29.90%	30,654	70.10%	21,669	57.90%	15,757	42.10%
62	31,285	67.40%	15,105	32.54%	28	0.06%	19,717	42.82%	26,332	57.18%	27,701	60.34%	18,207	39.66%	28,468	62.31%	17,222	37.69%	18,314	47.80%	20,000	52.20%
63	21,921	60.51%	14,266	39.38%	43	0.12%	18,001	49.98%	18,014	50.02%	19,347	53.79%	16,621	46.21%	19,759	55.17%	16,053	44.83%	16,942	54.18%	14,330	45.82%
64	20,782	63.46%	11,933	36.44%	33	0.10%	14,947	45.95%	17,581	54.05%	18,784	57.75%	13,741	42.25%	18,967	58.63%	13,385	41.37%	15,082	53.23%	13,252	46.77%
65	24,214	66.63%	12,088	33.26%	37	0.10%	15,464	42.87%	20,605	57.13%	22,524	62.40%	13,575	37.60%	22,564	62.96%	13,272	37.04%	16,757	51.94%	15,508	48.06%
66	19,630	58.80%	13,719	41.09%	37	0.11%	17,159	51.87%	15,923	48.13%	17,524	53.04%	15,513	46.96%	17,568	53.35%	15,360	46.65%	16,318	56.31%	12,660	43.69%
67	31,918	76.27%	9,888	23.63%	44	0.11%	13,188	31.73%	28,374	68.27%	30,162	72.68%	11,340	27.32%	30,202	72.97%	11,189	27.03%	18,338	49.94%	18,385	50.06%
68	27,554	67.40%	13,284	32.49%	44	0.11%	15,231	37.21%	25,699	62.79%	26,225	64.40%	14,495	35.60%	26,889	66.29%	13,673	33.71%	14,972	43.08%	19,784	56.92%
69	24,084	67.98%	11,309	31.92%	33	0.09%	13,242	37.39%	22,175	62.61%	22,946	65.07%	12,318	34.93%	23,260	66.14%	11,906	33.86%	14,102	46.19%	16,431	53.81%
70	25,836	79.06%	6,819	20.87%	22	0.07%	9,465	29.19%	22,955	70.81%	24,297	74.97%	8,114	25.03%	24,538	75.89%	7,794	24.11%	13,365	46.20%	15,566	53.80%
71	12,217	36.76%	20,979	63.12%	39	0.12%	24,216	72.96%	8,973	27.04%	9,919	30.05%	23,085	69.95%	10,802	32.65%	22,282	67.35%	17,188	60.71%	11,123	39.29%
72	9,776	29.56%	23,241	70.28%	52	0.16%	26,160	79.10%	6,913	20.90%	7,805	23.74%	25,077	76.26%	8,598	26.04%	24,419	73.96%	17,881	63.03%	10,487	36.97%
73	28,250	73.49%	10,151	26.41%	39	0.10%	14,254	37.41%	23,850	62.59%	25,535	67.03%	12,558	32.97%	26,584	69.72%	11,545	30.28%	16,535	49.01%	17,205	50.99%
74	28,800	66.47%	14,481	33.42%	48	0.11%	19,248	44.68%	23,829	55.32%	25,625	59.63%	17,346	40.37%	27,035	62.65%	16,117	37.35%	20,594	53.44%	17,941	46.56%
75	26,215	64.51%	14,381	35.39%	44	0.11%	18,699	46.24%	21,742	53.76%	23,120	57.36%	17,188	42.64%	24,303	60.14%	16,109	39.86%	19,220	54.01%	16,367	45.99%
76	23,645	65.87%	12,212	34.02%	37	0.10%	15,309	42.86%	20,406	57.14%	21,882	61.44%	13,731	38.56%	21,967	61.75%	13,608	38.25%	16,145	50.23%	15,999	49.77%
77	31,367	77.32%	9,173	22.61%	28	0.07%	12,840	31.88%	27,442	68.12%	29,341	72.84%	10,940	27.16%	29,630	73.78%	10,531	26.22%	16,637	46.40%	19,215	53.60%
78	28,310	80.93%	6,648	19.00%	23	0.07%	9,448	27.22%	25,259	72.78%	26,680	76.90%	8,015	23.10%	26,938	77.85%	7,666	22.15%	13,354	42.80%	17,844	57.20%
79	22,498	63.60%	12,836	36.29%	40	0.11%	15,242	43.08%	20,138	56.92%	21,056	59.66%	14,239	40.34%	21,796	62.03%	13,340	37.97%	16,297	51.06%	15,620	48.94%
80	29,075	79.32%	7,563	20.63%	18	0.05%	10,730	29.49%	25,652	70.51%	27,026	74.49%	9,253	25.51%	27,481	75.87%	8,740	24.13%	16,071	49.69%	16,272	50.31%
81	27,300	76.33%	8,439	23.59%	28	0.08%	12,233	34.47%	23,257	65.53%	25,072	70.76%	10,358	29.24%	25,464	71.99%	9,910	28.01%	15,907	49.98%	15,918	50.02%
82	27,220	62.66%	16,186	37.26%	38	0.09%	19,183	44.31%	24,108	55.69%	25,199	58.46%	17,904	41.54%	25,658	59.63%	17,374	40.37%	19,096	50.41%	18,783	49.59%
83	21,847	62.26%	13,202	37.62%	41	0.12%	15,713	45.01%	19,196	54.99%	20,320	58.40%	14,476	41.60%	20,522	58.91%	14,317	41.09%	15,612	49.77%	15,759	50.23%
84	25,735	70.26%	10,855	29.63%	40	0.11%	13,460	36.87%	23,046	63.13%	24,863	67.97%	11,714	32.03%	24,751	68.00%	11,650	32.00%	15,023	47.03%	16,922	52.97%
85	25,703	75.91%	8,134	24.02%	23	0.07%	10,252	30.45%	23,421	69.55%	24,558	72.71%	9,219	27.29%	24,781	74.13%	8,647	25.87%	14,347	49.54%	14,615	50.46%
86	22,938	68.69%	10,422	31.21%	33	0.10%	13,338	40.07%	19,951	59.93%	21,512	64.53%	11,823	35.47%	21,721	65.51%	11,436	34.49%	15,582	50.73%	15,136	49.27%
87	26,641	76.23%	8,278	23.69%	29	0.08%	11,054	31.91%	23,583	68.09%	25,102	72.46%	9,539	27.54%	25,278	73.19%	9,258	26.81%	13,150	41.77%	18,329	58.23%
88	12,558	35.33%	22,939	64.53%	51	0.14%	25,327	71.40%	10,143	28.60%	10,771	30.64%	24,377	69.36%	11,713	33.29%	23,468	66.71%	17,108	58.93%	11,925	41.07%
89	26,058	74.89%	8,694	24.98%	45	0.13%	11,482	33.25%	23,053	66.75%	24,440	70.90%	10,033	29.10%	24,593	71.52%	9,793	28.48%	14,774	48.98%	15,390	51.02%
90	26,359	76.23%	8,195	23.70%	22	0.06%	11,970	34.93%	22,299	65.07%	24,412	71.05%	9,949	28.95%	24,754	72.48%	9,400	27.52%	15,165	49.01%	15,775	50.99%
91	28,830	77.98%	8,096	21.90%	46	0.12%	12,206	33.28%	24,469	66.72%	26,920	73.12%	9,896	26.88%	27,235	74.40%	9,370	25.60%	16,564	50.09%	16,505	49.91%
92	13,734	39.31%	21,158	60.57%	42	0.12%	23,088	66.10%	11,840	33.90%	12,454	35.86%	22,278	64.14%	12,856	37.08%	21,819	62.92%	17,163	58.93%	11,963	41.07%
93	24,219	59.81%	16,219	40.06%	52	0.13%	19,929	49.22%	20,559	50.78%	21,985	54.43%	18,403	45.57%	22,635	56.49%	17,435	43.51%	18,201	52.40%	16,531	47.60%
94	28,717	76.63%	8,728	23.29%	32	0.09%	11,758	31.62%	25,427	68.38%	27,546	74.03%	9,661	25.97%	27,551	74.32%	9,522	25.68%	16,674	49.70%	16,872	50.30%
95	29,400	70.38%	12,325	29.50%	51	0.12%	14,601	34.96%	27,161	65.04%	27,748	66.65%	13,883	33.35%	28,638	69.01%	12,861	30.99%	16,752	46.70%	19,118	53.30%
96	24,282	70.11%	10,317	29.79%	33	0.10%	13,369	38.82%	21,066	61.18%	22,161	64.56%	12,165	35.44%	22,614	66.14%	11,575	33.86%	14,468	48.11%	15,602	51.89%
97	29,057	75.71%	9,279	24.18%	41	0.11%	12,796	33.51%	25,395	66.49%	27,255	71.85%	10,678	28.15%	27,554	72.74%	10,326	27.26%	16,143	47.28%	18,003	52.72%
98	27,777	62.37%	16,703	37.51%	55	0.12%	19,419	43.65%	25,073	56.35%	25,705	58.15%	18,499	41.85%	27,013	61.34%	17,025	38.66%	18,125	50.73%	17,603	49.27%
99	8,228	24.49%	25,334	75.40%	37	0.11%	26,971	80.12%	6,692	19.88%	7,190	21.48%	26,287	78.52%	7,318	21.88%	26,130	78.12%	18,491	63.97%	10,415	36.03%
100	11,008	36.82%	18,838	63.01%	52	0.17%	20,726	69.29%	9,187	30.71%	9,900	33.28%	19,846	66.72%	10,293	34.65%	19,412	65.35%	14,126	56.19%	11,013	43.81%
101	11,081	29.43%	26,525	70.44%	50	0.13%	28,564	75.93%	9,055	24.07%	9,731	25.97%	27,740	74.03%	10,062	26.89%	27,361	73.11%	19,769	62.24%	11,991	37.76%
102	7,965	25.40%	23,352	74.46%	43	0.14%	25,407	81.11%	5,918	18.89%	6,506	20.92%	24,592	79.08%	7,207	23.17%	23,892	76.83%	16,345	63.28%	9,484	36.72%
103	25,990	62.40%	15,613	37.49%	46	0.11%	18,383	44.22%	23,193	55.78%	24,165	58.45%	17,180	41.55%	25,445	61.57%	15,883	38.43%	15,872	46.14%	18,529	53.86%
104	27,624	60.56%	17,940	39.33%	53	0.12%	21,983	48.32%	23,516	51.68%	24,872	55.23%	20,160	44.77%	27,580	61.20%	17,489	38.80%	16,524	44.40%	20,696	55.60%

House 18 USSupCt: 2016 General Election - CL, SS, SPI, TR, and SC

	Commissioner of Labor: Berry-Meeker-Write-in						Secretary of State: Marshall-LaPaglia				Sup. of Public Instruc.: Johnson-Atkinson				Treasurer: Folwell-Blue				Supreme Court Justice: Morgan-Edmunds			
District	**Rep**	**Rep %**	**Dem**	**Dem %**	**Wi**	**Wi %**	**Dem**	**Dem %**	**Rep**	**Rep %**	**Rep**	**Rep %**	**Dem**	**Dem %**	**Rep**	**Rep %**	**Dem**	**Dem %**	**Morgan**	**Morgan %**	**Edmunds**	**Edmunds %**
105	23,799	59.18%	16,371	40.71%	47	0.12%	18,822	46.74%	21,448	53.26%	22,211	55.55%	17,774	44.45%	23,407	58.65%	16,505	41.35%	15,916	48.78%	16,713	51.22%
106	9,872	30.30%	22,652	69.53%	56	0.17%	24,570	75.32%	8,052	24.68%	8,657	26.65%	23,825	73.35%	8,832	27.28%	23,546	72.72%	17,233	62.40%	10,382	37.60%
107	9,787	27.19%	26,159	72.68%	47	0.13%	28,088	78.00%	7,924	22.00%	8,466	23.63%	27,366	76.37%	8,705	24.28%	27,141	75.72%	19,385	63.25%	11,264	36.75%
108	22,402	66.12%	11,445	33.78%	35	0.10%	13,562	40.19%	20,180	59.81%	21,090	62.73%	12,529	37.27%	21,234	63.25%	12,336	36.75%	14,749	50.37%	14,535	49.63%
109	22,730	64.00%	12,741	35.87%	45	0.13%	15,026	42.46%	20,366	57.54%	21,168	60.10%	14,051	39.90%	21,589	61.31%	13,625	38.69%	16,034	51.75%	14,949	48.25%
110	22,926	69.54%	10,012	30.37%	32	0.10%	11,978	36.45%	20,885	63.55%	21,913	66.91%	10,835	33.09%	21,931	67.11%	10,748	32.89%	15,047	51.03%	14,439	48.97%
111	22,485	69.00%	10,068	30.89%	36	0.11%	12,297	37.84%	20,201	62.16%	21,427	66.03%	11,025	33.97%	21,559	66.64%	10,794	33.36%	15,066	50.24%	14,921	49.76%
112	24,140	73.23%	8,792	26.67%	31	0.09%	11,009	33.56%	21,797	66.44%	23,006	70.23%	9,752	29.77%	23,351	71.53%	9,294	28.47%	14,586	50.56%	14,262	49.44%
113	28,009	65.03%	15,029	34.90%	31	0.07%	17,343	40.11%	25,898	59.89%	26,801	62.09%	16,367	37.91%	27,483	64.14%	15,364	35.86%	19,070	50.66%	18,573	49.34%
114	12,741	27.46%	33,583	72.38%	77	0.17%	36,504	78.40%	10,056	21.60%	10,741	23.24%	35,470	76.76%	11,397	24.75%	34,643	75.25%	28,586	70.68%	11,861	29.32%
115	23,625	52.65%	21,201	47.25%	43	0.10%	24,152	53.69%	20,829	46.31%	21,630	48.52%	22,953	51.48%	22,472	50.53%	22,003	49.47%	23,331	58.65%	16,450	41.35%
116	23,777	57.92%	17,228	41.96%	49	0.12%	20,379	49.59%	20,718	50.41%	21,754	53.33%	19,041	46.67%	22,481	55.32%	18,155	44.68%	19,795	55.16%	16,092	44.84%
117	26,173	65.60%	13,703	34.34%	23	0.06%	16,076	40.26%	23,853	59.74%	24,807	62.25%	15,043	37.75%	25,601	64.62%	14,018	35.38%	17,834	51.06%	17,091	48.94%
118	24,050	62.47%	14,405	37.42%	41	0.11%	16,756	43.57%	21,698	56.43%	23,312	60.54%	15,196	39.46%	23,602	61.82%	14,577	38.18%	19,531	57.19%	14,621	42.81%
119	19,578	57.22%	14,599	42.67%	39	0.11%	17,349	50.74%	16,843	49.26%	18,229	53.35%	15,941	46.65%	18,507	54.72%	15,312	45.28%	17,270	56.70%	13,186	43.30%
120	28,268	71.99%	10,957	27.90%	43	0.11%	13,019	33.03%	26,395	66.97%	27,568	69.95%	11,842	30.05%	27,992	71.82%	10,983	28.18%	18,818	54.83%	15,503	45.17%
Totals:	**2,502,542**	**55.26%**	**2,020,865**	**44.63%**	**5,050**	**0.11%**	**2,359,430**	**52.20%**	**2,160,618**	**47.80%**	**2,283,041**	**50.66%**	**2,223,370**	**49.34%**	**2,370,201**	**52.77%**	**2,121,283**	**47.23%**	**2,152,022**	**54.46%**	**1,799,735**	**45.54%**

House 18 USSupCt: 2016 General Election - Court of Appeals

	Dietz Seat: Dietz-Rozier				Geer Seat: Murphy-Eagles-Buie						Hunter Seat: Hunter-Jones				Stephens Seat: Berger-Stephens				Zachary Seat: Zachary-Mitchell			
District	Rep	Rep %	Dem	Dem %	Rep	Rep %	Dem	Dem %	Una	Una %	Rep	Rep %	Dem	Dem %	Rep	Rep %	Dem	Dem %	Rep	Rep %	Dem	Dem %
1	16,888	51.46%	15,930	48.54%	15,980	48.32%	15,782	47.72%	1,311	3.96%	17,467	52.77%	15,634	47.23%	16,314	49.08%	16,927	50.92%	16,909	51.58%	15,872	48.42%
2	20,753	58.27%	14,862	41.73%	18,951	52.70%	15,067	41.90%	1,945	5.41%	21,082	58.85%	14,739	41.15%	19,790	54.36%	16,613	45.64%	20,625	58.22%	14,801	41.78%
3	19,136	61.04%	12,216	38.96%	17,843	56.49%	12,006	38.01%	1,735	5.49%	19,417	61.55%	12,132	38.45%	18,204	57.71%	13,339	42.29%	19,169	61.52%	11,992	38.48%
4	17,280	62.18%	10,509	37.82%	16,699	59.43%	10,028	35.69%	1,372	4.88%	17,932	64.05%	10,066	35.95%	17,039	60.81%	10,983	39.19%	17,419	63.05%	10,210	36.95%
5	13,091	43.36%	17,101	56.64%	12,150	40.05%	16,983	55.99%	1,201	3.96%	13,491	44.32%	16,946	55.68%	12,468	40.81%	18,086	59.19%	13,190	43.73%	16,971	56.27%
6	24,633	65.21%	13,143	34.79%	22,899	60.21%	12,997	34.17%	2,137	5.62%	25,103	66.16%	12,841	33.84%	23,413	61.65%	14,562	38.35%	24,682	65.56%	12,965	34.44%
7	21,200	58.10%	15,289	41.90%	19,673	53.36%	15,344	41.62%	1,854	5.03%	21,770	59.27%	14,960	40.73%	20,237	54.55%	16,858	45.45%	21,362	58.74%	15,004	41.26%
8	11,350	35.17%	20,922	64.83%	10,606	32.58%	20,221	62.12%	1,725	5.30%	11,664	35.99%	20,746	64.01%	10,773	33.31%	21,568	66.69%	11,450	35.62%	20,693	64.38%
9	20,461	57.84%	14,915	42.16%	19,291	54.07%	14,580	40.87%	1,805	5.06%	20,833	58.58%	14,730	41.42%	19,319	54.66%	16,023	45.34%	20,567	58.35%	14,683	41.65%
10	22,479	67.26%	10,944	32.74%	21,617	63.99%	10,714	31.72%	1,451	4.30%	23,208	68.91%	10,470	31.09%	21,879	65.17%	11,693	34.83%	22,652	68.28%	10,524	31.72%
11	14,584	37.24%	24,578	62.76%	12,540	31.69%	24,160	61.06%	2,869	7.25%	14,961	38.06%	24,344	61.94%	13,159	33.17%	26,510	66.83%	15,070	38.69%	23,879	61.31%
12	16,626	51.93%	15,390	48.07%	16,028	49.74%	14,935	46.34%	1,263	3.92%	17,122	53.23%	15,046	46.77%	16,065	50.03%	16,043	49.97%	16,663	52.32%	15,186	47.68%
13	28,027	70.88%	11,516	29.12%	26,473	66.11%	11,476	28.66%	2,097	5.24%	28,651	71.82%	11,242	28.18%	27,374	68.04%	12,857	31.96%	28,189	71.53%	11,220	28.47%
14	15,371	62.49%	9,227	37.51%	14,038	56.28%	8,846	35.46%	2,060	8.26%	15,620	63.05%	9,154	36.95%	15,028	59.94%	10,042	40.06%	15,575	63.53%	8,942	36.47%
15	12,687	69.00%	5,700	31.00%	11,617	62.47%	5,436	29.23%	1,543	8.30%	12,853	69.35%	5,680	30.65%	12,438	66.32%	6,317	33.68%	12,780	69.82%	5,523	30.18%
16	22,809	60.88%	14,657	39.12%	21,654	57.46%	13,994	37.13%	2,038	5.41%	23,428	62.42%	14,102	37.58%	22,286	59.20%	15,358	40.80%	23,001	61.73%	14,257	38.27%
17	32,451	67.39%	15,702	32.61%	30,286	62.59%	15,506	32.04%	2,597	5.37%	33,096	68.63%	15,127	31.37%	31,010	64.11%	17,363	35.89%	32,932	68.69%	15,010	31.31%
18	14,694	42.14%	20,173	57.86%	13,281	37.90%	19,037	54.33%	2,724	7.77%	15,019	43.08%	19,842	56.92%	13,921	39.72%	21,127	60.28%	15,075	43.47%	19,605	56.53%
19	23,970	60.44%	15,689	39.56%	21,809	54.57%	15,120	37.83%	3,038	7.60%	24,229	61.14%	15,397	38.86%	22,546	56.23%	17,553	43.77%	24,272	61.67%	15,088	38.33%
20	25,050	60.58%	16,303	39.42%	22,719	54.62%	15,607	37.52%	3,267	7.85%	25,523	61.75%	15,812	38.25%	23,629	56.55%	18,155	43.45%	25,395	61.96%	15,593	38.04%
21	12,967	43.54%	16,817	56.46%	12,344	40.98%	16,596	55.09%	1,185	3.93%	13,516	44.91%	16,577	55.09%	12,585	42.39%	17,107	57.61%	13,299	44.92%	16,307	55.08%
22	16,878	51.49%	15,899	48.51%	16,993	51.68%	14,558	44.28%	1,329	4.04%	18,254	55.73%	14,499	44.27%	17,225	52.22%	15,758	47.78%	17,702	54.67%	14,679	45.33%
23	12,993	38.08%	21,128	61.92%	12,209	35.87%	20,739	60.94%	1,086	3.19%	13,594	39.41%	20,904	60.59%	12,454	36.10%	22,045	63.90%	12,885	37.87%	21,140	62.13%
24	17,055	47.33%	18,978	52.67%	15,862	43.80%	19,213	53.06%	1,137	3.14%	17,546	48.39%	18,714	51.61%	16,328	44.87%	20,062	55.13%	17,188	47.78%	18,788	52.22%
25	17,669	46.47%	20,352	53.53%	16,642	43.46%	20,476	53.47%	1,179	3.08%	18,082	47.31%	20,140	52.69%	16,938	44.41%	21,204	55.59%	17,781	46.84%	20,178	53.16%
26	27,497	62.87%	16,240	37.13%	25,620	58.03%	15,717	35.60%	2,816	6.38%	28,353	64.49%	15,615	35.51%	26,332	59.17%	18,170	40.83%	28,301	64.93%	15,286	35.07%
27	11,542	35.58%	20,899	64.42%	10,922	33.32%	20,981	64.00%	878	2.68%	11,986	36.66%	20,708	63.34%	10,908	33.43%	21,723	66.57%	11,533	35.64%	20,829	64.36%
28	22,630	65.92%	11,700	34.08%	21,619	62.20%	11,276	32.44%	1,863	5.36%	23,578	68.27%	10,959	31.73%	21,811	62.28%	13,211	37.72%	23,093	67.64%	11,050	32.36%
29	7,279	16.18%	37,717	83.82%	5,908	13.07%	37,252	82.38%	2,058	4.55%	7,613	16.88%	37,485	83.12%	6,303	13.88%	39,110	86.12%	7,585	16.88%	37,341	83.12%
30	15,045	31.74%	32,357	68.26%	13,268	27.83%	32,215	67.58%	2,184	4.58%	15,429	32.47%	32,087	67.53%	13,743	28.62%	34,283	71.38%	15,336	32.44%	31,944	67.56%
31	8,548	19.67%	34,903	80.33%	7,434	17.04%	34,119	78.18%	2,086	4.78%	8,758	20.13%	34,753	79.87%	7,903	18.02%	35,943	81.98%	8,935	20.61%	34,410	79.39%
32	12,797	35.41%	23,343	64.59%	11,839	32.59%	23,288	64.10%	1,202	3.31%	13,494	37.10%	22,875	62.90%	12,213	33.37%	24,391	66.63%	12,947	35.90%	23,114	64.10%
33	9,385	24.75%	28,535	75.25%	8,251	21.62%	27,479	72.02%	2,426	6.36%	9,689	25.47%	28,354	74.53%	8,747	22.82%	29,586	77.18%	9,839	26.11%	27,846	73.89%
34	18,525	41.62%	25,982	58.38%	16,005	35.52%	26,621	59.08%	2,433	5.40%	19,604	43.77%	25,186	56.23%	16,516	36.38%	28,884	63.62%	19,090	43.22%	25,079	56.78%
35	27,499	55.09%	22,421	44.91%	25,344	50.26%	22,475	44.57%	2,604	5.16%	28,029	55.89%	22,119	44.11%	26,105	51.51%	24,572	48.49%	28,219	56.80%	21,460	43.20%
36	27,312	57.09%	20,529	42.91%	25,017	51.81%	20,806	43.09%	2,460	5.09%	27,973	58.23%	20,067	41.77%	25,662	52.78%	22,955	47.22%	27,940	58.70%	19,659	41.30%
37	28,208	56.55%	21,674	43.45%	25,846	51.29%	21,679	43.02%	2,871	5.70%	28,715	57.35%	21,351	42.65%	26,580	52.46%	24,087	47.54%	28,918	58.23%	20,746	41.77%
38	7,227	19.97%	28,964	80.03%	6,265	17.17%	28,193	77.26%	2,034	5.57%	7,480	20.57%	28,881	79.43%	6,591	17.98%	30,069	82.02%	7,568	21.04%	28,396	78.96%
39	15,193	35.79%	27,260	64.21%	13,779	32.21%	26,565	62.10%	2,432	5.69%	15,541	36.47%	27,077	63.53%	14,279	33.19%	28,739	66.81%	15,611	36.96%	26,628	63.04%
40	28,419	55.65%	22,646	44.35%	25,519	49.51%	23,580	45.75%	2,444	4.74%	28,934	56.35%	22,413	43.65%	26,346	50.70%	25,617	49.30%	28,917	56.91%	21,891	43.09%
41	20,126	44.95%	24,648	55.05%	17,766	39.33%	24,641	54.55%	2,768	6.13%	20,642	45.91%	24,316	54.09%	18,516	40.78%	26,889	59.22%	20,742	46.49%	23,875	53.51%
42	6,513	27.61%	17,080	72.39%	5,739	24.27%	16,469	69.65%	1,437	6.08%	6,630	28.07%	16,993	71.93%	6,086	25.68%	17,610	74.32%	6,733	28.56%	16,838	71.44%
43	8,188	28.02%	21,037	71.98%	7,216	24.60%	20,373	69.47%	1,739	5.93%	8,472	28.98%	20,762	71.02%	7,692	26.15%	21,718	73.85%	8,432	28.94%	20,707	71.06%
44	14,235	46.51%	16,371	53.49%	12,798	41.73%	15,834	51.63%	2,037	6.64%	14,720	48.05%	15,917	51.95%	13,428	43.57%	17,389	56.43%	14,570	47.70%	15,977	52.30%
45	21,395	58.45%	15,208	41.55%	19,823	54.05%	14,454	39.41%	2,399	6.54%	21,978	59.99%	14,658	40.01%	20,601	55.96%	16,216	44.04%	21,782	59.59%	14,770	40.41%
46	12,877	54.64%	10,691	45.36%	12,789	54.00%	9,669	40.82%	1,227	5.18%	13,777	58.15%	9,916	41.85%	12,940	54.57%	10,774	45.43%	12,992	55.45%	10,437	44.55%
47	8,901	38.88%	13,995	61.12%	8,660	37.83%	12,763	55.75%	1,469	6.42%	9,648	41.91%	13,373	58.09%	8,927	38.60%	14,202	61.40%	8,873	38.92%	13,924	61.08%
48	12,622	43.43%	16,443	56.57%	11,619	39.45%	15,901	53.99%	1,933	6.56%	13,109	44.76%	16,180	55.24%	12,220	41.25%	17,401	58.75%	12,761	44.06%	16,205	55.94%
49	20,010	42.01%	27,616	57.99%	17,282	35.89%	28,058	58.27%	2,809	5.83%	20,649	43.15%	27,209	56.85%	17,912	37.04%	30,453	62.96%	20,437	43.16%	26,918	56.84%
50	19,170	44.53%	23,881	55.47%	17,411	40.16%	23,768	54.82%	2,174	5.01%	19,656	45.48%	23,566	54.52%	18,239	41.71%	25,488	58.29%	19,306	44.96%	23,634	55.04%
51	17,332	56.04%	13,596	43.96%	15,452	49.64%	12,941	41.57%	2,736	8.79%	17,744	57.34%	13,200	42.66%	16,279	52.06%	14,991	47.94%	17,572	57.13%	13,188	42.87%
52	26,868	67.51%	12,930	32.49%	24,612	61.13%	13,449	33.40%	2,202	5.47%	27,079	67.68%	12,931	32.32%	25,420	62.76%	15,085	37.24%	26,965	68.14%	12,608	31.86%

House 18 USSupCt: 2016 General Election - Court of Appeals

	Dietz Seat: Dietz-Rozier				Geer Seat: Murphy-Eagles-Buie						Hunter Seat: Hunter-Jones				Stephens Seat: Berger-Stephens				Zachary Seat: Zachary-Mitchell			
District	Rep	Rep %	Dem	Dem %	Rep	Rep %	Dem	Dem %	Una	Una %	Rep	Rep %	Dem	Dem %	Rep	Rep %	Dem	Dem %	Rep	Rep %	Dem	Dem %
53	20,389	62.00%	12,498	38.00%	19,003	57.30%	12,182	36.73%	1,978	5.96%	20,908	63.23%	12,159	36.77%	19,323	58.06%	13,957	41.94%	20,667	62.87%	12,203	37.13%
54	20,879	42.44%	28,320	57.56%	18,749	37.73%	28,411	57.17%	2,534	5.10%	21,353	43.12%	28,171	56.88%	19,455	39.00%	30,426	61.00%	21,288	43.16%	28,038	56.84%
55	21,846	65.64%	11,437	34.36%	20,528	61.18%	11,439	34.09%	1,584	4.72%	22,241	66.47%	11,221	33.53%	21,289	63.35%	12,319	36.65%	21,647	65.21%	11,547	34.79%
56	8,631	19.42%	35,814	80.58%	6,918	15.46%	35,190	78.63%	2,647	5.91%	9,093	20.41%	35,457	79.59%	7,620	16.94%	37,364	83.06%	8,975	20.25%	35,338	79.75%
57	14,237	36.03%	25,282	63.97%	12,281	30.85%	25,684	64.52%	1,841	4.62%	14,796	37.27%	24,908	62.73%	13,117	32.63%	27,087	67.37%	14,259	36.12%	25,220	63.88%
58	9,528	26.68%	26,187	73.32%	8,433	23.46%	25,658	71.39%	1,848	5.14%	10,087	28.11%	25,791	71.89%	8,942	24.75%	27,188	75.25%	9,650	27.05%	26,029	72.95%
59	26,928	60.75%	17,400	39.25%	24,888	55.88%	17,538	39.38%	2,112	4.74%	27,582	61.90%	16,979	38.10%	26,099	57.95%	18,941	42.05%	27,059	61.06%	17,259	38.94%
60	10,935	33.93%	21,290	66.07%	9,675	29.86%	20,988	64.78%	1,738	5.36%	11,279	34.87%	21,071	65.13%	10,237	31.42%	22,349	68.58%	11,007	34.22%	21,159	65.78%
61	13,071	30.66%	29,560	69.34%	10,775	25.06%	30,193	70.22%	2,032	4.73%	13,756	32.07%	29,140	67.93%	11,347	26.20%	31,963	73.80%	12,964	30.46%	29,597	69.54%
62	28,356	63.62%	16,215	36.38%	25,698	57.33%	16,840	37.57%	2,284	5.10%	28,901	64.53%	15,887	35.47%	26,939	59.32%	18,475	40.68%	28,336	63.77%	16,096	36.23%
63	19,795	56.40%	15,303	43.60%	18,147	51.49%	15,231	43.22%	1,866	5.29%	20,223	57.44%	14,982	42.56%	19,009	53.50%	16,522	46.50%	19,948	56.92%	15,099	43.08%
64	19,086	59.95%	12,749	40.05%	17,630	55.20%	12,643	39.59%	1,665	5.21%	19,356	60.69%	12,537	39.31%	18,422	57.28%	13,738	42.72%	19,060	60.07%	12,670	39.93%
65	22,647	64.05%	12,714	35.95%	21,068	59.10%	12,545	35.19%	2,033	5.70%	22,985	64.63%	12,579	35.37%	22,024	60.53%	14,363	39.47%	22,811	64.61%	12,496	35.39%
66	17,765	55.65%	14,157	44.35%	16,410	50.83%	13,871	42.97%	2,003	6.20%	18,474	57.40%	13,708	42.60%	17,285	53.24%	15,184	46.76%	17,704	55.52%	14,186	44.48%
67	30,308	75.24%	9,976	24.76%	28,265	69.75%	9,801	24.19%	2,457	6.06%	30,739	76.00%	9,708	24.00%	29,185	72.18%	11,250	27.82%	30,405	75.14%	10,059	24.86%
68	26,402	66.51%	13,296	33.49%	24,601	61.45%	13,241	33.07%	2,192	5.48%	26,595	66.81%	13,210	33.19%	25,512	63.65%	14,572	36.35%	26,465	66.86%	13,119	33.14%
69	23,181	67.27%	11,281	32.73%	21,566	62.07%	11,138	32.06%	2,040	5.87%	23,414	67.76%	11,138	32.24%	22,414	64.46%	12,358	35.54%	23,145	67.37%	11,209	32.63%
70	24,384	76.84%	7,351	23.16%	22,905	71.60%	7,094	22.17%	1,993	6.23%	24,729	77.46%	7,196	22.54%	23,999	74.40%	8,256	25.60%	24,418	77.17%	7,225	22.83%
71	10,425	32.32%	21,832	67.68%	8,737	26.95%	21,587	66.60%	2,090	6.45%	10,376	32.14%	21,912	67.86%	9,393	28.88%	23,134	71.12%	10,504	32.71%	21,612	67.29%
72	8,383	26.05%	23,794	73.95%	6,753	20.83%	23,931	73.80%	1,742	5.37%	8,322	25.83%	23,897	74.17%	7,180	22.13%	25,262	77.87%	8,346	26.05%	23,689	73.95%
73	26,214	70.51%	10,964	29.49%	24,010	64.13%	11,005	29.40%	2,423	6.47%	26,579	71.22%	10,743	28.78%	24,985	66.58%	12,541	33.42%	26,840	71.83%	10,524	28.17%
74	26,495	63.11%	15,486	36.89%	23,708	56.26%	15,742	37.36%	2,691	6.39%	26,528	63.10%	15,511	36.90%	24,851	58.68%	17,500	41.32%	26,400	63.26%	15,335	36.74%
75	24,034	61.10%	15,301	38.90%	21,420	54.21%	15,339	38.82%	2,755	6.97%	23,966	60.86%	15,414	39.14%	22,633	56.97%	17,098	43.03%	24,013	61.33%	15,138	38.67%
76	22,436	64.14%	12,546	35.86%	20,502	58.15%	12,524	35.52%	2,231	6.33%	22,789	64.83%	12,363	35.17%	21,452	61.03%	13,699	38.97%	22,443	64.35%	12,431	35.65%
77	29,713	75.44%	9,672	24.56%	27,546	69.71%	9,807	24.82%	2,163	5.47%	29,941	75.76%	9,581	24.24%	28,710	72.40%	10,946	27.60%	29,724	75.63%	9,580	24.37%
78	26,891	79.24%	7,045	20.76%	25,451	74.42%	6,769	19.79%	1,981	5.79%	27,337	79.99%	6,839	20.01%	26,577	77.12%	7,883	22.88%	26,869	79.43%	6,957	20.57%
79	21,727	63.15%	12,680	36.85%	20,505	59.22%	12,543	36.22%	1,579	4.56%	22,154	64.01%	12,454	35.99%	20,919	60.40%	13,714	39.60%	21,607	63.07%	12,650	36.93%
80	27,389	76.91%	8,221	23.09%	25,611	71.53%	8,230	22.99%	1,962	5.48%	27,743	77.62%	8,000	22.38%	26,957	74.85%	9,057	25.15%	27,354	76.99%	8,177	23.01%
81	25,647	73.85%	9,081	26.15%	23,411	67.09%	9,122	26.14%	2,360	6.76%	25,901	74.43%	8,899	25.57%	25,016	71.25%	10,092	28.75%	25,444	73.57%	9,143	26.43%
82	25,920	60.90%	16,643	39.10%	23,524	54.91%	16,299	38.04%	3,020	7.05%	26,228	61.41%	16,480	38.59%	24,733	57.49%	18,292	42.51%	26,102	61.38%	16,425	38.62%
83	20,822	60.56%	13,561	39.44%	18,941	54.77%	13,113	37.92%	2,526	7.30%	21,117	61.19%	13,394	38.81%	19,842	57.36%	14,753	42.64%	20,877	60.80%	13,461	39.20%
84	24,724	69.81%	10,690	30.19%	22,820	63.85%	10,583	29.61%	2,335	6.53%	24,926	69.97%	10,700	30.03%	23,634	66.21%	12,064	33.79%	24,548	69.56%	10,740	30.44%
85	24,618	75.39%	8,038	24.61%	23,337	70.57%	7,617	23.04%	2,113	6.39%	25,735	77.32%	7,548	22.68%	23,827	72.32%	9,119	27.68%	24,095	74.52%	8,239	25.48%
86	22,363	67.82%	10,612	32.18%	20,552	62.39%	10,480	31.82%	1,907	5.79%	22,461	68.25%	10,448	31.75%	20,483	62.27%	12,412	37.73%	21,765	66.26%	11,083	33.74%
87	25,579	75.47%	8,313	24.53%	23,715	69.31%	8,288	24.22%	2,212	6.47%	25,663	75.25%	8,439	24.75%	24,552	71.64%	9,721	28.36%	25,308	74.92%	8,473	25.08%
88	11,231	32.82%	22,991	67.18%	9,404	27.32%	22,838	66.36%	2,174	6.32%	11,603	33.80%	22,730	66.20%	9,879	28.74%	24,492	71.26%	10,856	31.77%	23,315	68.23%
89	24,856	73.66%	8,886	26.34%	22,860	67.23%	8,958	26.35%	2,183	6.42%	24,944	73.68%	8,909	26.32%	23,655	69.81%	10,230	30.19%	24,547	73.01%	9,075	26.99%
90	24,860	74.12%	8,679	25.88%	23,149	68.82%	8,413	25.01%	2,073	6.16%	25,365	75.31%	8,317	24.69%	24,007	70.68%	9,958	29.32%	24,726	73.88%	8,740	26.12%
91	27,264	75.61%	8,797	24.39%	25,372	69.91%	8,474	23.35%	2,445	6.74%	27,866	76.86%	8,388	23.14%	26,650	72.61%	10,055	27.39%	27,260	75.77%	8,719	24.23%
92	12,627	37.24%	21,276	62.76%	11,115	32.57%	20,689	60.62%	2,326	6.82%	12,711	37.39%	21,282	62.61%	11,650	34.28%	22,330	65.72%	12,670	37.40%	21,207	62.60%
93	22,390	57.78%	16,360	42.22%	20,257	51.65%	15,548	39.64%	3,418	8.71%	22,490	59.07%	15,586	40.93%	21,485	54.50%	17,938	45.50%	22,343	57.72%	16,367	42.28%
94	27,638	76.02%	8,719	23.98%	25,758	70.28%	8,423	22.98%	2,469	6.74%	27,915	76.38%	8,633	23.62%	26,606	72.70%	9,992	27.30%	27,490	75.77%	8,789	24.23%
95	28,282	70.04%	12,095	29.96%	25,801	63.32%	12,010	29.47%	2,937	7.21%	28,550	70.40%	12,006	29.60%	26,980	66.22%	13,761	33.78%	28,392	70.47%	11,900	29.53%
96	22,978	68.31%	10,662	31.69%	20,920	61.82%	10,818	31.97%	2,104	6.22%	22,992	68.20%	10,722	31.80%	21,496	63.63%	12,288	36.37%	22,721	67.81%	10,788	32.19%
97	27,658	74.58%	9,428	25.42%	25,671	68.45%	9,500	25.33%	2,334	6.22%	27,944	74.84%	9,396	25.16%	26,441	70.99%	10,807	29.01%	27,454	74.28%	9,505	25.72%
98	26,400	61.73%	16,370	38.27%	23,926	55.68%	16,878	39.27%	2,170	5.05%	26,755	62.38%	16,137	37.62%	24,414	56.98%	18,431	43.02%	26,181	61.26%	16,559	38.74%
99	7,215	22.03%	25,540	77.97%	6,321	19.18%	24,871	75.48%	1,757	5.33%	7,283	22.18%	25,559	77.82%	6,689	20.33%	26,206	79.67%	7,226	21.95%	25,691	78.05%
100	10,185	35.10%	18,828	64.90%	8,824	30.25%	18,502	63.43%	1,845	6.32%	10,509	36.10%	18,599	63.90%	9,247	31.74%	19,890	68.26%	10,030	34.58%	18,976	65.42%
101	9,769	26.74%	26,760	73.26%	8,603	23.43%	26,049	70.93%	2,073	5.64%	9,928	27.06%	26,765	72.94%	8,933	24.37%	27,730	75.63%	9,774	26.65%	26,907	73.35%
102	6,789	22.55%	23,320	77.45%	5,425	17.87%	22,923	75.53%	2,003	6.60%	7,075	23.39%	23,178	76.61%	5,791	19.11%	24,515	80.89%	6,588	21.79%	23,648	78.21%
103	25,100	62.43%	15,102	37.57%	22,586	55.86%	15,744	38.94%	2,103	5.20%	25,601	63.46%	14,741	36.54%	23,135	57.42%	17,155	42.58%	24,689	61.51%	15,451	38.49%
104	27,080	61.88%	16,682	38.12%	23,012	52.28%	18,813	42.74%	2,190	4.98%	28,053	63.99%	15,790	36.01%	23,548	53.25%	20,672	46.75%	25,571	59.08%	17,711	40.92%

House 18 USSupCt: 2016 General Election - Court of Appeals

	Dietz Seat: Dietz-Rozier				Geer Seat: Murphy-Eagles-Buie						Hunter Seat: Hunter-Jones				Stephens Seat: Berger-Stephens				Zachary Seat: Zachary-Mitchell			
District	**Rep**	**Rep %**	**Dem**	**Dem %**	**Rep**	**Rep %**	**Dem**	**Dem %**	**Una**	**Una %**	**Rep**	**Rep %**	**Dem**	**Dem %**	**Rep**	**Rep %**	**Dem**	**Dem %**	**Rep**	**Rep %**	**Dem**	**Dem %**
105	22,947	59.16%	15,843	40.84%	20,454	52.45%	16,336	41.89%	2,205	5.65%	23,281	59.87%	15,604	40.13%	21,063	53.96%	17,975	46.04%	22,554	58.24%	16,174	41.76%
106	8,640	27.33%	22,971	72.67%	7,558	23.75%	22,247	69.91%	2,017	6.34%	8,735	27.55%	22,967	72.45%	7,934	25.00%	23,802	75.00%	8,588	27.06%	23,152	72.94%
107	8,544	24.41%	26,456	75.59%	7,481	21.28%	25,691	73.09%	1,979	5.63%	8,711	24.80%	26,408	75.20%	7,900	22.48%	27,245	77.52%	8,670	24.66%	26,484	75.34%
108	21,168	64.87%	11,461	35.13%	19,626	59.60%	11,289	34.28%	2,013	6.11%	21,345	65.21%	11,389	34.79%	20,241	61.43%	12,709	38.57%	20,960	64.62%	11,476	35.38%
109	21,554	62.74%	12,798	37.26%	20,029	57.75%	12,722	36.68%	1,930	5.57%	21,821	63.21%	12,699	36.79%	20,644	59.41%	14,106	40.59%	21,473	62.78%	12,728	37.22%
110	22,127	69.23%	9,836	30.77%	20,681	64.13%	9,888	30.66%	1,682	5.22%	22,322	69.44%	9,823	30.56%	21,313	66.01%	10,974	33.99%	21,864	68.73%	9,947	31.27%
111	21,886	68.74%	9,952	31.26%	20,510	63.95%	9,920	30.93%	1,641	5.12%	22,083	69.04%	9,903	30.96%	21,233	65.89%	10,993	34.11%	21,551	67.97%	10,156	32.03%
112	23,688	73.16%	8,691	26.84%	21,993	68.09%	8,488	26.28%	1,819	5.63%	23,706	73.36%	8,609	26.64%	22,478	69.69%	9,776	30.31%	23,201	71.88%	9,078	28.12%
113	27,467	65.03%	14,770	34.97%	25,646	60.39%	14,657	34.51%	2,166	5.10%	27,664	65.34%	14,673	34.66%	25,959	61.43%	16,298	38.57%	27,339	64.81%	14,845	35.19%
114	11,363	25.04%	34,023	74.96%	9,794	21.46%	32,655	71.55%	3,189	6.99%	12,567	27.60%	32,963	72.40%	10,188	22.36%	35,385	77.64%	11,370	25.15%	33,842	74.85%
115	22,685	51.75%	21,153	48.25%	20,600	46.73%	20,696	46.94%	2,791	6.33%	23,526	53.50%	20,446	46.50%	21,159	48.07%	22,855	51.93%	22,529	51.62%	21,118	48.38%
116	22,546	56.57%	17,310	43.43%	20,529	51.13%	16,923	42.15%	2,701	6.73%	23,316	58.27%	16,696	41.73%	21,091	52.62%	18,989	47.38%	22,552	56.78%	17,164	43.22%
117	25,354	65.09%	13,596	34.91%	23,574	60.09%	13,529	34.48%	2,131	5.43%	25,483	65.28%	13,556	34.72%	23,988	61.26%	15,172	38.74%	25,260	64.96%	13,625	35.04%
118	23,537	62.81%	13,935	37.19%	22,493	59.37%	13,024	34.38%	2,369	6.25%	23,957	63.50%	13,771	36.50%	22,450	59.59%	15,226	40.41%	23,119	61.85%	14,262	38.15%
119	18,833	56.49%	14,508	43.51%	18,090	53.56%	13,449	39.82%	2,236	6.62%	18,921	56.56%	14,533	43.44%	17,390	51.96%	16,081	48.04%	18,501	55.69%	14,718	44.31%
120	27,946	72.90%	10,387	27.10%	26,536	68.66%	9,968	25.79%	2,146	5.55%	28,129	73.17%	10,314	26.83%	26,729	69.30%	11,843	30.70%	27,540	72.18%	10,615	27.82%
Totals:	**2,350,800**	**53.54%**	**2,040,100**	**46.46%**	**2,156,688**	**48.77%**	**2,013,586**	**45.53%**	**252,225**	**5.70%**	**2,400,169**	**54.44%**	**2,008,351**	**45.56%**	**2,231,049**	**50.31%**	**2,203,187**	**49.69%**	**2,358,465**	**53.88%**	**2,018,808**	**46.12%**

House 18 USSupCt: County - District

County	District	Total County Pop	Total District Pop	County Pop in District	Percent of County Pop in District	Percent of District Pop in County
Alamance	63	151,131	75,550	75,550	49.99%	100.00%
	64	151,131	75,581	75,581	50.01%	100.00%
Alexander	94	37,198	83,358	37,198	100.00%	44.62%
Alleghany	90	11,155	82,779	11,155	100.00%	13.48%
Anson	55	26,948	75,792	26,948	100.00%	35.56%
Ashe	93	27,281	78,360	27,281	100.00%	34.81%
Avery	85	17,797	78,372	17,797	100.00%	22.71%
Beaufort	79	47,759	75,538	47,759	100.00%	63.23%
Bertie	1	21,282	77,143	21,282	100.00%	27.59%
Bladen	22	35,190	83,437	35,190	100.00%	42.18%
Brunswick	17	107,431	77,263	77,263	71.92%	100.00%
	18	107,431	77,681	30,168	28.08%	38.84%
Buncombe	114	238,318	82,902	82,902	34.79%	100.00%
	115	238,318	79,883	79,883	33.52%	100.00%
	116	238,318	75,533	75,533	31.69%	100.00%
Burke	86	90,912	79,175	79,175	87.09%	100.00%
	112	90,912	79,547	11,737	12.91%	14.75%
Cabarrus	67	178,011	82,583	30,593	17.19%	37.05%
	82	178,011	81,088	81,088	45.55%	100.00%
	83	178,011	81,172	66,330	37.26%	81.72%
Caldwell	87	83,029	83,029	83,029	100.00%	100.00%
Camden	1	9,980	77,143	9,980	100.00%	12.94%
Carteret	13	66,469	76,622	66,469	100.00%	86.75%
Caswell	50	23,719	80,866	23,719	100.00%	29.33%
Catawba	89	154,358	77,838	77,838	50.43%	100.00%
	96	154,358	76,520	76,520	49.57%	100.00%
Chatham	54	63,505	82,312	63,505	100.00%	77.15%
Cherokee	120	27,444	80,814	27,444	100.00%	33.96%
Chowan	1	14,793	77,143	14,793	100.00%	19.18%
Clay	120	10,587	80,814	10,587	100.00%	13.10%
Cleveland	110	98,078	75,573	21,930	22.36%	29.02%
	111	98,078	76,148	76,148	77.64%	100.00%
Columbus	16	58,098	81,425	29,208	50.27%	35.87%
	46	58,098	80,440	28,890	49.73%	35.91%
Craven	3	103,505	75,726	75,726	73.16%	100.00%
	79	103,505	75,538	27,779	26.84%	36.77%
Cumberland	42	319,431	81,439	81,439	25.50%	100.00%
	43	319,431	77,725	77,725	24.33%	100.00%
	44	319,431	80,973	80,973	25.35%	100.00%
	45	319,431	79,294	79,294	24.82%	100.00%
Currituck	6	23,547	76,421	23,547	100.00%	30.81%
Dare	6	33,920	76,421	33,920	100.00%	44.39%
Davidson	80	162,878	81,522	81,522	50.05%	100.00%
	81	162,878	81,356	81,356	49.95%	100.00%
Davie	77	41,240	82,918	41,240	100.00%	49.74%
Duplin	4	58,505	81,905	58,505	100.00%	71.43%
Durham	29	267,587	82,735	82,735	30.92%	100.00%
	30	267,587	83,272	83,272	31.12%	100.00%

House 18 USSupCt: County - District

County	District	Total County Pop	Total District Pop	County Pop in District	Percent of County Pop in District	Percent of District Pop in County
Durham	31	267,587	82,773	82,773	30.93%	100.00%
	54	267,587	82,312	18,807	7.03%	22.85%
Edgecombe	23	56,552	81,057	56,552	100.00%	69.77%
Forsyth	71	350,670	75,793	75,793	21.61%	100.00%
	72	350,670	76,245	76,245	21.74%	100.00%
	73	350,670	78,189	39,783	11.34%	50.88%
	74	350,670	79,963	79,963	22.80%	100.00%
	75	350,670	78,886	78,886	22.50%	100.00%
Franklin	7	60,619	78,432	60,619	100.00%	77.29%
Gaston	108	206,086	76,926	76,926	37.33%	100.00%
	109	206,086	75,517	75,517	36.64%	100.00%
	110	206,086	75,573	53,643	26.03%	70.98%
Gates	5	12,197	77,527	12,197	100.00%	15.73%
Graham	120	8,861	80,814	8,861	100.00%	10.96%
Granville	2	59,916	82,634	43,170	72.05%	52.24%
	32	59,916	83,140	16,746	27.95%	20.14%
Greene	10	21,362	83,434	21,362	100.00%	25.60%
Guilford	57	488,406	83,303	83,303	17.06%	100.00%
	58	488,406	82,137	82,137	16.82%	100.00%
	59	488,406	79,457	79,457	16.27%	100.00%
	60	488,406	81,856	81,856	16.76%	100.00%
	61	488,406	79,754	79,754	16.33%	100.00%
	62	488,406	81,899	81,899	16.77%	100.00%
Halifax	27	54,691	76,790	54,691	100.00%	71.22%
Harnett	28	114,678	83,431	5,681	4.95%	6.81%
	51	114,678	83,434	25,568	22.30%	30.64%
	53	114,678	83,429	83,429	72.75%	100.00%
Haywood	118	59,036	76,322	37,740	63.93%	49.45%
	119	59,036	75,548	21,296	36.07%	28.19%
Henderson	113	106,740	81,089	27,489	25.75%	33.90%
	117	106,740	79,251	79,251	74.25%	100.00%
Hertford	5	24,669	77,527	24,669	100.00%	31.82%
Hoke	48	46,952	83,109	46,952	100.00%	56.49%
Hyde	6	5,810	76,421	5,810	100.00%	7.60%
Iredell	84	159,437	77,282	77,282	48.47%	100.00%
	95	159,437	82,155	82,155	51.53%	100.00%
Jackson	119	40,271	75,548	40,271	100.00%	53.31%
Johnston	10	168,878	83,434	7,696	4.56%	9.22%
	26	168,878	83,432	83,432	49.40%	100.00%
	28	168,878	83,431	77,750	46.04%	93.19%
Jones	13	10,153	76,622	10,153	100.00%	13.25%
Lee	51	57,866	83,434	57,866	100.00%	69.36%
Lenoir	12	59,495	75,923	59,495	100.00%	78.36%
Lincoln	97	78,265	78,265	78,265	100.00%	100.00%
Macon	120	33,922	80,814	33,922	100.00%	41.98%
Madison	118	20,764	76,322	20,764	100.00%	27.21%
Martin	23	24,505	81,057	24,505	100.00%	30.23%
McDowell	85	44,996	78,372	44,996	100.00%	57.41%
Mecklenburg	88	919,628	76,022	76,022	8.27%	100.00%

District plan definition file: 'House 18 USSupCt.asc', modified 02/14/2018 12:50:03 PM

Data Source: 2010 Census Redistricting Data (Public Law 94-171) Summary File - North Carolina

House 18 USSupCt: County - District

County	District	Total County Pop	Total District Pop	County Pop in District	Percent of County Pop in District	Percent of District Pop in County
Mecklenburg	92	919,628	77,172	77,172	8.39%	100.00%
	98	919,628	75,602	75,602	8.22%	100.00%
	99	919,628	77,141	77,141	8.39%	100.00%
	100	919,628	75,589	75,589	8.22%	100.00%
	101	919,628	79,876	79,876	8.69%	100.00%
	102	919,628	77,391	77,391	8.42%	100.00%
	103	919,628	76,381	76,381	8.31%	100.00%
	104	919,628	76,869	76,869	8.36%	100.00%
	105	919,628	75,967	75,967	8.26%	100.00%
	106	919,628	75,762	75,762	8.24%	100.00%
	107	919,628	75,856	75,856	8.25%	100.00%
Mitchell	85	15,579	78,372	15,579	100.00%	19.88%
Montgomery	66	27,798	83,032	27,798	100.00%	33.48%
Moore	52	88,247	76,894	76,894	87.13%	100.00%
	78	88,247	76,980	11,353	12.87%	14.75%
Nash	7	95,840	78,432	17,813	18.59%	22.71%
	25	95,840	78,027	78,027	81.41%	100.00%
New Hanover	18	202,667	77,681	47,513	23.44%	61.16%
	19	202,667	76,666	76,666	37.83%	100.00%
	20	202,667	78,488	78,488	38.73%	100.00%
Northampton	27	22,099	76,790	22,099	100.00%	28.78%
Onslow	4	177,772	81,905	23,400	13.16%	28.57%
	14	177,772	77,065	77,065	43.35%	100.00%
	15	177,772	77,307	77,307	43.49%	100.00%
Orange	50	133,801	80,866	57,147	42.71%	70.67%
	56	133,801	76,654	76,654	57.29%	100.00%
Pamlico	6	13,144	76,421	13,144	100.00%	17.20%
Pasquotank	5	40,661	77,527	40,661	100.00%	52.45%
Pender	16	52,217	81,425	52,217	100.00%	64.13%
Perquimans	1	13,453	77,143	13,453	100.00%	17.44%
Person	2	39,464	82,634	39,464	100.00%	47.76%
Pitt	8	168,148	75,926	75,926	45.15%	100.00%
	9	168,148	75,794	75,794	45.08%	100.00%
	12	168,148	75,923	16,428	9.77%	21.64%
Polk	113	20,510	81,089	20,510	100.00%	25.29%
Randolph	70	141,752	76,125	76,125	53.70%	100.00%
	78	141,752	76,980	65,627	46.30%	85.25%
Richmond	66	46,639	83,032	46,639	100.00%	56.17%
Robeson	46	134,168	80,440	51,550	38.42%	64.09%
	47	134,168	82,618	82,618	61.58%	100.00%
Rockingham	65	93,643	83,430	83,430	89.09%	100.00%
	91	93,643	82,843	10,213	10.91%	12.33%
Rowan	76	138,428	81,908	81,908	59.17%	100.00%
	77	138,428	82,918	41,678	30.11%	50.26%
	83	138,428	81,172	14,842	10.72%	18.28%
Rutherford	112	67,810	79,547	67,810	100.00%	85.25%
Sampson	21	63,431	83,431	15,184	23.94%	18.20%
	22	63,431	83,437	48,247	76.06%	57.82%
Scotland	48	36,157	83,109	36,157	100.00%	43.51%

District plan definition file: 'House 18 USSupCt.asc', modified 02/14/2018 12:50:03 PM

Data Source: 2010 Census Redistricting Data (Public Law 94-171) Summary File - North Carolina

Printed 02/14/2018 {rptG01|dc2017HS|re2.1}

House 18 USSupCt: County - District

County	District	Total County Pop	Total District Pop	County Pop in District	Percent of County Pop in District	Percent of District Pop in County
Stanly	66	60,585	83,032	8,595	14.19%	10.35%
	67	60,585	82,583	51,990	85.81%	62.95%
Stokes	91	47,401	82,843	47,401	100.00%	57.22%
Surry	90	73,673	82,779	48,444	65.76%	58.52%
	91	73,673	82,843	25,229	34.24%	30.45%
Swain	119	13,981	75,548	13,981	100.00%	18.51%
Transylvania	113	33,090	81,089	33,090	100.00%	40.81%
Tyrrell	1	4,407	77,143	4,407	100.00%	5.71%
Union	55	201,292	75,792	48,844	24.27%	64.44%
	68	201,292	76,067	76,067	37.79%	100.00%
	69	201,292	76,381	76,381	37.95%	100.00%
Vance	32	45,422	83,140	45,422	100.00%	54.63%
Wake	11	900,993	83,266	83,266	9.24%	100.00%
	33	900,993	82,644	82,644	9.17%	100.00%
	34	900,993	77,948	77,948	8.65%	100.00%
	35	900,993	82,728	82,728	9.18%	100.00%
	36	900,993	81,926	81,926	9.09%	100.00%
	37	900,993	81,952	81,952	9.10%	100.00%
	38	900,993	83,061	83,061	9.22%	100.00%
	39	900,993	83,055	83,055	9.22%	100.00%
	40	900,993	80,675	80,675	8.95%	100.00%
	41	900,993	80,739	80,739	8.96%	100.00%
	49	900,993	82,999	82,999	9.21%	100.00%
Warren	32	20,972	83,140	20,972	100.00%	25.22%
Washington	1	13,228	77,143	13,228	100.00%	17.15%
Watauga	93	51,079	78,360	51,079	100.00%	65.19%
Wayne	10	122,623	83,434	54,376	44.34%	65.17%
	21	122,623	83,431	68,247	55.66%	81.80%
Wilkes	90	69,340	82,779	23,180	33.43%	28.00%
	94	69,340	83,358	46,160	66.57%	55.38%
Wilson	24	81,234	81,234	81,234	100.00%	100.00%
Yadkin	73	38,406	78,189	38,406	100.00%	49.12%
Yancey	118	17,818	76,322	17,818	100.00%	23.35%
			Total:	**9,535,483**		

House 18 USSupCt: Municipality - District

Municipality	District	Total Muni Pop	Total District Pop	Muni Pop in District	Percent of Muni Pop in District	Percent of District Pop in Muni
Aberdeen	52	6,350	76,894	6,350	100.00%	8.26%
Ahoskie	5	5,039	77,527	5,039	100.00%	6.50%
Alamance	64	951	75,581	951	100.00%	1.26%
Albemarle	66	15,903	83,032	2,814	17.69%	3.39%
	67	15,903	82,583	13,089	82.31%	15.85%
Alliance	6	776	76,421	776	100.00%	1.02%
Andrews	120	1,781	80,814	1,781	100.00%	2.20%
Angier (Harnett)	28	4,247	83,431	4,242	99.88%	5.08%
	53	4,247	83,429	5	0.12%	0.01%
Angier (Wake)	37	103	81,952	103	100.00%	0.13%
Ansonville	55	631	75,792	631	100.00%	0.83%
Apex	11	37,476	83,266	2	0.01%	0.00%
	36	37,476	81,926	7,166	19.12%	8.75%
	37	37,476	81,952	9,982	26.64%	12.18%
	41	37,476	80,739	20,326	54.24%	25.17%
Arapahoe	6	556	76,421	556	100.00%	0.73%
Archdale (Guilford)	59	333	79,457	217	65.17%	0.27%
	60	333	81,856	116	34.83%	0.14%
Archdale (Randolph)	70	11,082	76,125	11,082	100.00%	14.56%
Archer Lodge	26	4,292	83,432	4,292	100.00%	5.14%
Asheboro	70	25,012	76,125	21,327	85.27%	28.02%
	78	25,012	76,980	3,685	14.73%	4.79%
Asheville	114	83,393	82,902	66,182	79.36%	79.83%
	115	83,393	79,883	5,409	6.49%	6.77%
	116	83,393	75,533	11,802	14.15%	15.62%
Askewville	1	241	77,143	241	100.00%	0.31%
Atkinson	16	299	81,425	299	100.00%	0.37%
Atlantic Beach	13	1,495	76,622	1,495	100.00%	1.95%
Aulander	1	895	77,143	895	100.00%	1.16%
Aurora	79	520	75,538	520	100.00%	0.69%
Autryville	22	196	83,437	196	100.00%	0.23%
Ayden	12	4,932	75,923	4,932	100.00%	6.50%
Badin	66	1,974	83,032	1,974	100.00%	2.38%
Bailey	7	569	78,432	569	100.00%	0.73%
Bakersville	85	464	78,372	464	100.00%	0.59%
Bald Head Island	17	158	77,263	158	100.00%	0.20%
Banner Elk	85	1,028	78,372	1,028	100.00%	1.31%
Bath	79	249	75,538	249	100.00%	0.33%
Bayboro	6	1,263	76,421	1,263	100.00%	1.65%
Bear Grass	23	73	81,057	73	100.00%	0.09%
Beaufort	13	4,039	76,622	4,039	100.00%	5.27%
Beech Mountain (Avery)	85	24	78,372	24	100.00%	0.03%
Beech Mountain (Watauga)	93	296	78,360	296	100.00%	0.38%
Belhaven	79	1,688	75,538	1,688	100.00%	2.23%
Belmont	108	10,076	76,926	4,622	45.87%	6.01%
	109	10,076	75,517	5,454	54.13%	7.22%
Belville	18	1,936	77,681	1,936	100.00%	2.49%

District plan definition file: 'House 18 USSupCt.asc', modified 02/14/2018 12:50:03 PM

Municipalities derive from the Census Bureau's 2010 Redistricting Data (P.L. 94-171) Shapefiles. Population figures are based on the associated Summary File.

Note that for the purposes of this report, portions of municipalities in different counties are treated separately.

House 18 USSupCt: Municipality - District

Municipality	District	Total Muni Pop	Total District Pop	Muni Pop in District	Percent of Muni Pop in District	Percent of District Pop in Muni
Belwood	111	950	76,148	950	100.00%	1.25%
Benson (Harnett)	53	0	83,429	0	0.00%	0.00%
Benson (Johnston)	28	3,311	83,431	3,311	100.00%	3.97%
Bermuda Run	77	1,725	82,918	1,725	100.00%	2.08%
Bessemer City	110	5,340	75,573	5,340	100.00%	7.07%
Bethania	74	328	79,963	328	100.00%	0.41%
Bethel	8	1,577	75,926	1,577	100.00%	2.08%
Beulaville	4	1,296	81,905	1,296	100.00%	1.58%
Biltmore Forest	116	1,343	75,533	1,343	100.00%	1.78%
Biscoe	66	1,700	83,032	1,700	100.00%	2.05%
Black Creek	24	769	81,234	769	100.00%	0.95%
Black Mountain	115	7,848	79,883	7,848	100.00%	9.82%
Bladenboro	22	1,750	83,437	1,750	100.00%	2.10%
Blowing Rock (Caldwell)	87	49	83,029	49	100.00%	0.06%
Blowing Rock (Watauga)	93	1,192	78,360	1,192	100.00%	1.52%
Boardman	46	157	80,440	157	100.00%	0.20%
Bogue	13	684	76,622	684	100.00%	0.89%
Boiling Spring Lakes	17	5,372	77,263	5,370	99.96%	6.95%
	18	5,372	77,681	2	0.04%	0.00%
Boiling Springs	111	4,647	76,148	4,647	100.00%	6.10%
Bolivia	18	143	77,681	143	100.00%	0.18%
Bolton	16	691	81,425	691	100.00%	0.85%
Boone	93	17,122	78,360	17,122	100.00%	21.85%
Boonville	73	1,222	78,189	1,222	100.00%	1.56%
Bostic	112	386	79,547	386	100.00%	0.49%
Brevard	113	7,609	81,089	7,609	100.00%	9.38%
Bridgeton	79	454	75,538	454	100.00%	0.60%
Broadway (Harnett)	53	25	83,429	25	100.00%	0.03%
Broadway (Lee)	51	1,204	83,434	1,204	100.00%	1.44%
Brookford	89	382	77,838	321	84.03%	0.41%
	96	382	76,520	61	15.97%	0.08%
Brunswick	16	1,119	81,425	1,119	100.00%	1.37%
Bryson City	119	1,424	75,548	1,424	100.00%	1.88%
Bunn	7	344	78,432	344	100.00%	0.44%
Burgaw	16	3,872	81,425	3,872	100.00%	4.76%
Burlington (Alamance)	63	49,308	75,550	23,248	47.15%	30.77%
	64	49,308	75,581	26,060	52.85%	34.48%
Burlington (Guilford)	59	655	79,457	655	100.00%	0.82%
Burnsville	118	1,693	76,322	1,693	100.00%	2.22%
Butner	2	7,591	82,634	7,591	100.00%	9.19%
Cajah's Mountain	87	2,823	83,029	2,823	100.00%	3.40%
Calabash	17	1,786	77,263	1,786	100.00%	2.31%
Calypso	4	538	81,905	538	100.00%	0.66%
Cameron	52	285	76,894	285	100.00%	0.37%
Candor	66	840	83,032	840	100.00%	1.01%
Canton	118	4,227	76,322	4,227	100.00%	5.54%
Cape Carteret	13	1,917	76,622	1,917	100.00%	2.50%

District plan definition file: 'House 18 USSupCt.asc', modified 02/14/2018 12:50:03 PM

Municipalities derive from the Census Bureau's 2010 Redistricting Data (P.L. 94-171) Shapefiles. Population figures are based on the associated Summary File.

Note that for the purposes of this report, portions of municipalities in different counties are treated separately.

House 18 USSupCt: Municipality - District

Municipality	District	Total Muni Pop	Total District Pop	Muni Pop in District	Percent of Muni Pop in District	Percent of District Pop in Muni
Carolina Beach	19	5,706	76,666	5,706	100.00%	7.44%
Carolina Shores	17	3,048	77,263	3,048	100.00%	3.94%
Carrboro	50	19,582	80,866	81	0.41%	0.10%
	56	19,582	76,654	19,501	99.59%	25.44%
Carthage	52	2,205	76,894	6	0.27%	0.01%
	78	2,205	76,980	2,199	99.73%	2.86%
Cary (Chatham)	54	1,422	82,312	1,422	100.00%	1.73%
Cary (Wake)	11	133,812	83,266	44,038	32.91%	52.89%
	36	133,812	81,926	19,380	14.48%	23.66%
	37	133,812	81,952	2,024	1.51%	2.47%
	41	133,812	80,739	46,234	34.55%	57.26%
	49	133,812	82,999	22,136	16.54%	26.67%
Casar	111	297	76,148	297	100.00%	0.39%
Castalia	25	268	78,027	268	100.00%	0.34%
Caswell Beach	17	398	77,263	398	100.00%	0.52%
Catawba	89	603	77,838	603	100.00%	0.77%
Cedar Point	13	1,279	76,622	1,279	100.00%	1.67%
Cedar Rock	87	300	83,029	300	100.00%	0.36%
Centerville	7	89	78,432	89	100.00%	0.11%
Cerro Gordo	46	207	80,440	207	100.00%	0.26%
Chadbourn	46	1,856	80,440	1,856	100.00%	2.31%
Chapel Hill (Durham)	29	2,836	82,735	2,234	78.77%	2.70%
	54	2,836	82,312	602	21.23%	0.73%
Chapel Hill (Orange)	50	54,397	80,866	2,280	4.19%	2.82%
	56	54,397	76,654	52,117	95.81%	67.99%
Charlotte	88	731,424	76,022	72,044	9.85%	94.77%
	92	731,424	77,172	57,603	7.88%	74.64%
	98	731,424	75,602	0	0.00%	0.00%
	99	731,424	77,141	67,000	9.16%	86.85%
	100	731,424	75,589	64,757	8.85%	85.67%
	101	731,424	79,876	71,339	9.75%	89.31%
	102	731,424	77,391	77,391	10.58%	100.00%
	103	731,424	76,381	30,850	4.22%	40.39%
	104	731,424	76,869	76,869	10.51%	100.00%
	105	731,424	75,967	75,967	10.39%	100.00%
	106	731,424	75,762	74,391	10.17%	98.19%
	107	731,424	75,856	63,213	8.64%	83.33%
Cherryville	110	5,760	75,573	5,760	100.00%	7.62%
Chimney Rock Village	112	113	79,547	113	100.00%	0.14%
China Grove	83	3,563	81,172	3,563	100.00%	4.39%
Chocowinity	79	820	75,538	820	100.00%	1.09%
Claremont	89	1,352	77,838	1,352	100.00%	1.74%
Clarkton	22	837	83,437	837	100.00%	1.00%
Clayton (Johnston)	26	16,116	83,432	16,116	100.00%	19.32%
Clayton (Wake)	39	0	83,055	0	0.00%	0.00%
Clemmons	73	18,627	78,189	6,625	35.57%	8.47%
	75	18,627	78,886	12,002	64.43%	15.21%

District plan definition file: 'House 18 USSupCt.asc', modified 02/14/2018 12:50:03 PM

Municipalities derive from the Census Bureau's 2010 Redistricting Data (P.L. 94-171) Shapefiles. Population figures are based on the associated Summary File.

Note that for the purposes of this report, portions of municipalities in different counties are treated separately.

House 18 USSupCt: Municipality - District

Municipality	District	Total Muni Pop	Total District Pop	Muni Pop in District	Percent of Muni Pop in District	Percent of District Pop in Muni
Cleveland	77	871	82,918	871	100.00%	1.05%
Clinton	21	8,639	83,431	83	0.96%	0.10%
	22	8,639	83,437	8,556	99.04%	10.25%
Clyde	118	1,223	76,322	1,223	100.00%	1.60%
Coats	53	2,112	83,429	2,112	100.00%	2.53%
Cofield	5	413	77,527	413	100.00%	0.53%
Colerain	1	204	77,143	204	100.00%	0.26%
Columbia	1	891	77,143	891	100.00%	1.15%
Columbus	113	999	81,089	999	100.00%	1.23%
Como	5	91	77,527	91	100.00%	0.12%
Concord	67	79,066	82,583	0	0.00%	0.00%
	82	79,066	81,088	40,818	51.63%	50.34%
	83	79,066	81,172	38,248	48.37%	47.12%
Conetoe	23	294	81,057	294	100.00%	0.36%
Connelly Springs	86	1,669	79,175	1,669	100.00%	2.11%
Conover	89	8,165	77,838	384	4.70%	0.49%
	96	8,165	76,520	7,781	95.30%	10.17%
Conway	27	836	76,790	836	100.00%	1.09%
Cooleemee	77	960	82,918	960	100.00%	1.16%
Cornelius	98	24,866	75,602	24,866	100.00%	32.89%
Cove City	79	399	75,538	399	100.00%	0.53%
Cramerton	108	4,165	76,926	1	0.02%	0.00%
	109	4,165	75,517	4,164	99.98%	5.51%
Creedmoor	2	4,124	82,634	4,124	100.00%	4.99%
Creswell	1	276	77,143	276	100.00%	0.36%
Crossnore	85	192	78,372	192	100.00%	0.24%
Dallas	110	4,488	75,573	4,488	100.00%	5.94%
Danbury	91	189	82,843	189	100.00%	0.23%
Davidson (Iredell)	95	294	82,155	294	100.00%	0.36%
Davidson (Mecklenburg)	98	10,650	75,602	10,650	100.00%	14.09%
Dellview	110	13	75,573	13	100.00%	0.02%
Denton	80	1,636	81,522	1,636	100.00%	2.01%
Dillsboro	119	232	75,548	232	100.00%	0.31%
Dobbins Heights	66	866	83,032	866	100.00%	1.04%
Dobson	90	1,586	82,779	1,436	90.54%	1.73%
	91	1,586	82,843	150	9.46%	0.18%
Dortches	25	935	78,027	935	100.00%	1.20%
Dover	79	401	75,538	401	100.00%	0.53%
Drexel	86	1,858	79,175	1,858	100.00%	2.35%
Dublin	22	338	83,437	338	100.00%	0.41%
Duck	6	369	76,421	369	100.00%	0.48%
Dunn	53	9,263	83,429	9,263	100.00%	11.10%
Durham (Durham)	29	228,300	82,735	79,803	34.96%	96.46%
	30	228,300	83,272	60,805	26.63%	73.02%
	31	228,300	82,773	71,653	31.39%	86.57%
	54	228,300	82,312	16,039	7.03%	19.49%
Durham (Orange)	50	30	80,866	30	100.00%	0.04%

District plan definition file: 'House 18 USSupCt.asc', modified 02/14/2018 12:50:03 PM

Municipalities derive from the Census Bureau's 2010 Redistricting Data (P.L. 94-171) Shapefiles. Population figures are based on the associated Summary File.

Note that for the purposes of this report, portions of municipalities in different counties are treated separately.

House 18 USSupCt: Municipality - District

Municipality	District	Total Muni Pop	Total District Pop	Muni Pop in District	Percent of Muni Pop in District	Percent of District Pop in Muni
Durham (Wake)	41	0	80,739	0	0.00%	0.00%
Earl	111	260	76,148	260	100.00%	0.34%
East Arcadia	22	487	83,437	487	100.00%	0.58%
East Bend	73	612	78,189	612	100.00%	0.78%
East Laurinburg	48	300	83,109	300	100.00%	0.36%
East Spencer	76	1,534	81,908	1,534	100.00%	1.87%
Eastover	45	3,628	79,294	3,628	100.00%	4.58%
Eden	65	15,527	83,430	15,527	100.00%	18.61%
Edenton	1	5,004	77,143	5,004	100.00%	6.49%
Elizabeth City (Camden)	1	45	77,143	45	100.00%	0.06%
Elizabeth City (Pasquotank)	5	18,638	77,527	18,638	100.00%	24.04%
Elizabethtown	22	3,583	83,437	3,583	100.00%	4.29%
Elk Park	85	452	78,372	452	100.00%	0.58%
Elkin (Surry)	90	3,921	82,779	3,921	100.00%	4.74%
Elkin (Wilkes)	94	80	83,358	80	100.00%	0.10%
Ellenboro	112	873	79,547	873	100.00%	1.10%
Ellerbe	66	1,054	83,032	1,054	100.00%	1.27%
Elm City	24	1,298	81,234	1,298	100.00%	1.60%
Elon	64	9,419	75,581	9,419	100.00%	12.46%
Emerald Isle	13	3,655	76,622	3,655	100.00%	4.77%
Enfield	27	2,532	76,790	2,532	100.00%	3.30%
Erwin	53	4,405	83,429	4,405	100.00%	5.28%
Eureka	10	197	83,434	197	100.00%	0.24%
Everetts	23	164	81,057	164	100.00%	0.20%
Fair Bluff	46	951	80,440	951	100.00%	1.18%
Fairmont	47	2,663	82,618	2,663	100.00%	3.22%
Fairview	55	3,324	75,792	3,324	100.00%	4.39%
Faison (Duplin)	4	961	81,905	961	100.00%	1.17%
Faison (Sampson)	21	0	83,431	0	0.00%	0.00%
Faith	76	807	81,908	807	100.00%	0.99%
Falcon (Cumberland)	45	258	79,294	258	100.00%	0.33%
Falcon (Sampson)	22	0	83,437	0	0.00%	0.00%
Falkland	8	96	75,926	96	100.00%	0.13%
Fallston	111	607	76,148	607	100.00%	0.80%
Farmville	8	4,654	75,926	4,654	100.00%	6.13%
Fayetteville	42	200,564	81,439	67,394	33.60%	82.75%
	43	200,564	77,725	74,393	37.09%	95.71%
	44	200,564	80,973	51,354	25.60%	63.42%
	45	200,564	79,294	7,423	3.70%	9.36%
Flat Rock	113	3,114	81,089	3,114	100.00%	3.84%
Fletcher	117	7,187	79,251	7,187	100.00%	9.07%
Forest City	112	7,476	79,547	7,476	100.00%	9.40%
Forest Hills	119	365	75,548	365	100.00%	0.48%
Fountain	8	427	75,926	427	100.00%	0.56%
Four Oaks	28	1,921	83,431	1,921	100.00%	2.30%
Foxfire	52	902	76,894	902	100.00%	1.17%
Franklin	120	3,845	80,814	3,845	100.00%	4.76%

District plan definition file: 'House 18 USSupCt.asc', modified 02/14/2018 12:50:03 PM

Municipalities derive from the Census Bureau's 2010 Redistricting Data (P.L. 94-171) Shapefiles. Population figures are based on the associated Summary File.

Note that for the purposes of this report, portions of municipalities in different counties are treated separately.

House 18 USSupCt: Municipality - District

Municipality	District	Total Muni Pop	Total District Pop	Muni Pop in District	Percent of Muni Pop in District	Percent of District Pop in Muni
Franklinton	7	2,023	78,432	2,023	100.00%	2.58%
Franklinville	78	1,164	76,980	1,164	100.00%	1.51%
Fremont	10	1,255	83,434	1,255	100.00%	1.50%
Fuquay-Varina	36	17,937	81,926	228	1.27%	0.28%
	37	17,937	81,952	17,709	98.73%	21.61%
Gamewell	87	4,051	83,029	4,051	100.00%	4.88%
Garland	22	625	83,437	625	100.00%	0.75%
Garner	33	25,745	82,644	21,922	85.15%	26.53%
	36	25,745	81,926	3,823	14.85%	4.67%
Garysburg	27	1,057	76,790	1,057	100.00%	1.38%
Gaston	27	1,152	76,790	1,152	100.00%	1.50%
Gastonia	108	71,741	76,926	26,870	37.45%	34.93%
	109	71,741	75,517	41,847	58.33%	55.41%
	110	71,741	75,573	3,024	4.22%	4.00%
Gatesville	5	321	77,527	321	100.00%	0.41%
Gibson	48	540	83,109	540	100.00%	0.65%
Gibsonville (Alamance)	64	3,148	75,581	3,148	100.00%	4.17%
Gibsonville (Guilford)	59	3,262	79,457	3,262	100.00%	4.11%
Glen Alpine	86	1,517	79,175	1,517	100.00%	1.92%
Godwin	45	139	79,294	139	100.00%	0.18%
Goldsboro	10	36,437	83,434	2,531	6.95%	3.03%
	21	36,437	83,431	33,906	93.05%	40.64%
Goldston	54	268	82,312	268	100.00%	0.33%
Graham	63	14,153	75,550	14,153	100.00%	18.73%
Grandfather	85	25	78,372	25	100.00%	0.03%
Granite Falls	87	4,722	83,029	4,722	100.00%	5.69%
Granite Quarry	76	2,930	81,908	2,930	100.00%	3.58%
Grantsboro	6	688	76,421	688	100.00%	0.90%
Green Level	63	2,100	75,550	2,100	100.00%	2.78%
Greenevers	4	634	81,905	634	100.00%	0.77%
Greensboro	57	269,666	83,303	75,941	28.16%	91.16%
	58	269,666	82,137	76,171	28.25%	92.74%
	59	269,666	79,457	7,116	2.64%	8.96%
	60	269,666	81,856	14,170	5.25%	17.31%
	61	269,666	79,754	79,754	29.58%	100.00%
	62	269,666	81,899	16,514	6.12%	20.16%
Greenville	8	84,554	75,926	48,780	57.69%	64.25%
	9	84,554	75,794	34,649	40.98%	45.71%
	12	84,554	75,923	1,125	1.33%	1.48%
Grifton (Lenoir)	12	186	75,923	186	100.00%	0.24%
Grifton (Pitt)	12	2,431	75,923	2,431	100.00%	3.20%
Grimesland	9	441	75,794	441	100.00%	0.58%
Grover	111	708	76,148	708	100.00%	0.93%
Halifax	27	234	76,790	234	100.00%	0.30%
Hamilton	23	408	81,057	408	100.00%	0.50%
Hamlet	66	6,495	83,032	6,495	100.00%	7.82%
Harmony	84	531	77,282	531	100.00%	0.69%

District plan definition file: 'House 18 USSupCt.asc', modified 02/14/2018 12:50:03 PM

Municipalities derive from the Census Bureau's 2010 Redistricting Data (P.L. 94-171) Shapefiles. Population figures are based on the associated Summary File.

Note that for the purposes of this report, portions of municipalities in different counties are treated separately.

House 18 USSupCt: Municipality - District

Municipality	District	Total Muni Pop	Total District Pop	Muni Pop in District	Percent of Muni Pop in District	Percent of District Pop in Muni
Harrells (Duplin)	4	23	81,905	23	100.00%	0.03%
Harrells (Sampson)	22	179	83,437	179	100.00%	0.21%
Harrellsville	5	106	77,527	106	100.00%	0.14%
Harrisburg	67	11,526	82,583	3,156	27.38%	3.82%
	82	11,526	81,088	8,335	72.31%	10.28%
	83	11,526	81,172	35	0.30%	0.04%
Hassell	23	84	81,057	84	100.00%	0.10%
Havelock	3	20,735	75,726	20,735	100.00%	27.38%
Haw River	63	2,298	75,550	2,254	98.09%	2.98%
	64	2,298	75,581	44	1.91%	0.06%
Hayesville	120	311	80,814	311	100.00%	0.38%
Hemby Bridge	69	1,520	76,381	1,520	100.00%	1.99%
Henderson	32	15,368	83,140	15,368	100.00%	18.48%
Hendersonville	113	13,137	81,089	514	3.91%	0.63%
	117	13,137	79,251	12,623	96.09%	15.93%
Hertford	1	2,143	77,143	2,143	100.00%	2.78%
Hickory (Burke)	86	66	79,175	66	100.00%	0.08%
Hickory (Caldwell)	87	18	83,029	18	100.00%	0.02%
Hickory (Catawba)	89	39,926	77,838	5,448	13.65%	7.00%
	96	39,926	76,520	34,478	86.35%	45.06%
High Point (Davidson)	80	5,310	81,522	5,310	100.00%	6.51%
High Point (Forsyth)	75	8	78,886	8	100.00%	0.01%
High Point (Guilford)	59	99,042	79,457	33	0.03%	0.04%
	60	99,042	81,856	59,653	60.23%	72.88%
	62	99,042	81,899	39,356	39.74%	48.05%
High Point (Randolph)	70	11	76,125	11	100.00%	0.01%
High Shoals	110	696	75,573	696	100.00%	0.92%
Highlands (Jackson)	119	4	75,548	4	100.00%	0.01%
Highlands (Macon)	120	920	80,814	920	100.00%	1.14%
Hildebran	86	2,023	79,175	2,023	100.00%	2.56%
Hillsborough	50	6,087	80,866	6,087	100.00%	7.53%
Hobgood	27	348	76,790	348	100.00%	0.45%
Hoffman	66	588	83,032	588	100.00%	0.71%
Holden Beach	17	575	77,263	575	100.00%	0.74%
Holly Ridge	15	1,268	77,307	1,268	100.00%	1.64%
Holly Springs	37	24,661	81,952	24,661	100.00%	30.09%
Hookerton	10	409	83,434	409	100.00%	0.49%
Hope Mills	44	15,176	80,973	5,976	39.38%	7.38%
	45	15,176	79,294	9,200	60.62%	11.60%
Hot Springs	118	560	76,322	560	100.00%	0.73%
Hudson	87	3,776	83,029	3,776	100.00%	4.55%
Huntersville	98	46,773	75,602	36,997	79.10%	48.94%
	107	46,773	75,856	9,776	20.90%	12.89%
Indian Beach	13	112	76,622	112	100.00%	0.15%
Indian Trail	55	33,518	75,792	51	0.15%	0.07%
	68	33,518	76,067	7,845	23.41%	10.31%
	69	33,518	76,381	25,622	76.44%	33.54%

District plan definition file: 'House 18 USSupCt.asc', modified 02/14/2018 12:50:03 PM

Municipalities derive from the Census Bureau's 2010 Redistricting Data (P.L. 94-171) Shapefiles. Population figures are based on the associated Summary File.

Note that for the purposes of this report, portions of municipalities in different counties are treated separately.

House 18 USSupCt: Municipality - District

Municipality	District	Total Muni Pop	Total District Pop	Muni Pop in District	Percent of Muni Pop in District	Percent of District Pop in Muni
Jackson	27	513	76,790	513	100.00%	0.67%
Jacksonville	14	70,145	77,065	27,897	39.77%	36.20%
	15	70,145	77,307	42,248	60.23%	54.65%
Jamestown	58	3,382	82,137	0	0.00%	0.00%
	59	3,382	79,457	4	0.12%	0.01%
	60	3,382	81,856	3,378	99.88%	4.13%
Jamesville	23	491	81,057	491	100.00%	0.61%
Jefferson	93	1,611	78,360	1,611	100.00%	2.06%
Jonesville	73	2,285	78,189	2,285	100.00%	2.92%
Kannapolis (Cabarrus)	82	33,194	81,088	20,175	60.78%	24.88%
	83	33,194	81,172	13,019	39.22%	16.04%
Kannapolis (Rowan)	77	9,431	82,918	5,529	58.63%	6.67%
	83	9,431	81,172	3,902	41.37%	4.81%
Kelford	1	251	77,143	251	100.00%	0.33%
Kenansville	4	855	81,905	855	100.00%	1.04%
Kenly (Johnston)	28	1,176	83,431	1,176	100.00%	1.41%
Kenly (Wilson)	24	163	81,234	163	100.00%	0.20%
Kernersville (Forsyth)	74	23,071	79,963	5,280	22.89%	6.60%
	75	23,071	78,886	17,791	77.11%	22.55%
Kernersville (Guilford)	62	52	81,899	52	100.00%	0.06%
Kill Devil Hills	6	6,683	76,421	6,683	100.00%	8.74%
King (Forsyth)	74	619	79,963	619	100.00%	0.77%
King (Stokes)	91	6,285	82,843	6,285	100.00%	7.59%
Kings Mountain (Cleveland)	110	9,242	75,573	0	0.00%	0.00%
	111	9,242	76,148	9,242	100.00%	12.14%
Kings Mountain (Gaston)	110	1,054	75,573	1,054	100.00%	1.39%
Kingstown	111	681	76,148	681	100.00%	0.89%
Kinston	12	21,677	75,923	21,677	100.00%	28.55%
Kittrell	32	467	83,140	467	100.00%	0.56%
Kitty Hawk	6	3,272	76,421	3,272	100.00%	4.28%
Knightdale	39	11,401	83,055	11,401	100.00%	13.73%
Kure Beach	19	2,012	76,666	2,012	100.00%	2.62%
La Grange	12	2,873	75,923	2,873	100.00%	3.78%
Lake Lure	112	1,192	79,547	1,192	100.00%	1.50%
Lake Park	69	3,422	76,381	3,422	100.00%	4.48%
Lake Santeetlah	120	45	80,814	45	100.00%	0.06%
Lake Waccamaw	16	1,480	81,425	1,480	100.00%	1.82%
Landis	77	3,109	82,918	1,773	57.03%	2.14%
	83	3,109	81,172	1,336	42.97%	1.65%
Lansing	93	158	78,360	158	100.00%	0.20%
Lasker	27	122	76,790	122	100.00%	0.16%
Lattimore	111	488	76,148	488	100.00%	0.64%
Laurel Park	113	2,180	81,089	2	0.09%	0.00%
	117	2,180	79,251	2,178	99.91%	2.75%
Laurinburg	48	15,962	83,109	15,962	100.00%	19.21%
Lawndale	111	606	76,148	606	100.00%	0.80%
Leggett	23	60	81,057	60	100.00%	0.07%

District plan definition file: 'House 18 USSupCt.asc', modified 02/14/2018 12:50:03 PM

Municipalities derive from the Census Bureau's 2010 Redistricting Data (P.L. 94-171) Shapefiles. Population figures are based on the associated Summary File.

Note that for the purposes of this report, portions of municipalities in different counties are treated separately.

House 18 USSupCt: Municipality - District

Municipality	District	Total Muni Pop	Total District Pop	Muni Pop in District	Percent of Muni Pop in District	Percent of District Pop in Muni
Leland	17	13,527	77,263	2,631	19.45%	3.41%
	18	13,527	77,681	10,896	80.55%	14.03%
Lenoir	87	18,228	83,029	18,228	100.00%	21.95%
Lewiston Woodville	1	549	77,143	549	100.00%	0.71%
Lewisville	73	12,639	78,189	10,883	86.11%	13.92%
	74	12,639	79,963	1,756	13.89%	2.20%
Lexington	80	18,931	81,522	0	0.00%	0.00%
	81	18,931	81,356	18,931	100.00%	23.27%
Liberty	78	2,656	76,980	2,656	100.00%	3.45%
Lilesville	55	536	75,792	536	100.00%	0.71%
Lillington	53	3,194	83,429	3,194	100.00%	3.83%
Lincolnton	97	10,486	78,265	10,486	100.00%	13.40%
Linden	45	130	79,294	130	100.00%	0.16%
Littleton	27	674	76,790	674	100.00%	0.88%
Locust (Cabarrus)	67	215	82,583	215	100.00%	0.26%
Locust (Stanly)	67	2,715	82,583	2,715	100.00%	3.29%
Long View (Burke)	86	752	79,175	752	100.00%	0.95%
Long View (Catawba)	96	4,119	76,520	4,119	100.00%	5.38%
Louisburg	7	3,359	78,432	3,359	100.00%	4.28%
Love Valley	84	90	77,282	90	100.00%	0.12%
Lowell	108	3,526	76,926	3,526	100.00%	4.58%
Lucama	24	1,108	81,234	1,108	100.00%	1.36%
Lumber Bridge	46	94	80,440	94	100.00%	0.12%
Lumberton	46	21,542	80,440	5,785	26.85%	7.19%
	47	21,542	82,618	15,757	73.15%	19.07%
Macclesfield	23	471	81,057	471	100.00%	0.58%
Macon	32	119	83,140	119	100.00%	0.14%
Madison	91	2,246	82,843	2,246	100.00%	2.71%
Maggie Valley	118	1,150	76,322	1,039	90.35%	1.36%
	119	1,150	75,548	111	9.65%	0.15%
Magnolia	4	939	81,905	939	100.00%	1.15%
Maiden (Catawba)	89	3,308	77,838	3,308	100.00%	4.25%
Maiden (Lincoln)	97	2	78,265	2	100.00%	0.00%
Manteo	6	1,434	76,421	1,434	100.00%	1.88%
Marietta	46	175	80,440	175	100.00%	0.22%
Marion	85	7,838	78,372	7,838	100.00%	10.00%
Mars Hill	118	1,869	76,322	1,869	100.00%	2.45%
Marshall	118	872	76,322	872	100.00%	1.14%
Marshville	55	2,402	75,792	2,402	100.00%	3.17%
Marvin	68	5,579	76,067	5,579	100.00%	7.33%
Matthews	103	27,198	76,381	27,198	100.00%	35.61%
Maxton (Robeson)	47	2,230	82,618	2,230	100.00%	2.70%
Maxton (Scotland)	48	196	83,109	196	100.00%	0.24%
Mayodan	91	2,478	82,843	2,478	100.00%	2.99%
Maysville	13	1,019	76,622	1,019	100.00%	1.33%
McAdenville	108	651	76,926	651	100.00%	0.85%
McDonald	47	113	82,618	113	100.00%	0.14%

House 18 USSupCt: Municipality - District

Municipality	District	Total Muni Pop	Total District Pop	Muni Pop in District	Percent of Muni Pop in District	Percent of District Pop in Muni
McFarlan	55	117	75,792	117	100.00%	0.15%
Mebane (Alamance)	63	9,600	75,550	9,600	100.00%	12.71%
Mebane (Orange)	50	1,793	80,866	1,793	100.00%	2.22%
Mesic	6	220	76,421	220	100.00%	0.29%
Micro	28	441	83,431	441	100.00%	0.53%
Middleburg	32	133	83,140	133	100.00%	0.16%
Middlesex	7	822	78,432	822	100.00%	1.05%
Midland (Cabarrus)	67	3,073	82,583	3,073	100.00%	3.72%
Midland (Mecklenburg)	103	0	76,381	0	0.00%	0.00%
Midway	80	4,679	81,522	3,504	74.89%	4.30%
	81	4,679	81,356	1,175	25.11%	1.44%
Mills River	113	6,802	81,089	300	4.41%	0.37%
	117	6,802	79,251	6,502	95.59%	8.20%
Milton	50	166	80,866	166	100.00%	0.21%
Mineral Springs	55	2,639	75,792	688	26.07%	0.91%
	68	2,639	76,067	1,951	73.93%	2.56%
Minnesott Beach	6	440	76,421	440	100.00%	0.58%
Mint Hill (Mecklenburg)	100	22,669	75,589	7,784	34.34%	10.30%
	103	22,669	76,381	14,885	65.66%	19.49%
Mint Hill (Union)	69	53	76,381	53	100.00%	0.07%
Misenheimer	67	728	82,583	728	100.00%	0.88%
Mocksville	77	5,051	82,918	5,051	100.00%	6.09%
Momeyer	25	224	78,027	224	100.00%	0.29%
Monroe	55	32,797	75,792	3,133	9.55%	4.13%
	68	32,797	76,067	13,278	40.49%	17.46%
	69	32,797	76,381	16,386	49.96%	21.45%
Montreat	115	723	79,883	723	100.00%	0.91%
Mooresboro	111	311	76,148	311	100.00%	0.41%
Mooresville	95	32,711	82,155	32,711	100.00%	39.82%
Morehead City	13	8,661	76,622	8,661	100.00%	11.30%
Morganton	86	16,918	79,175	16,918	100.00%	21.37%
Morrisville (Durham)	31	0	82,773	0	0.00%	0.00%
Morrisville (Wake)	41	18,576	80,739	11,226	60.43%	13.90%
	49	18,576	82,999	7,350	39.57%	8.86%
Morven	55	511	75,792	511	100.00%	0.67%
Mount Airy	90	10,388	82,779	10,388	100.00%	12.55%
Mount Gilead	66	1,181	83,032	1,181	100.00%	1.42%
Mount Holly	108	13,656	76,926	13,656	100.00%	17.75%
Mount Olive (Duplin)	4	51	81,905	51	100.00%	0.06%
Mount Olive (Wayne)	21	4,538	83,431	4,538	100.00%	5.44%
Mount Pleasant	67	1,652	82,583	1,652	100.00%	2.00%
Murfreesboro	5	2,835	77,527	2,835	100.00%	3.66%
Murphy	120	1,627	80,814	1,627	100.00%	2.01%
Nags Head	6	2,757	76,421	2,757	100.00%	3.61%
Nashville	25	5,352	78,027	5,352	100.00%	6.86%
Navassa	18	1,505	77,681	1,505	100.00%	1.94%
New Bern	3	29,524	75,726	27,063	91.66%	35.74%

District plan definition file: 'House 18 USSupCt.asc', modified 02/14/2018 12:50:03 PM

Municipalities derive from the Census Bureau's 2010 Redistricting Data (P.L. 94-171) Shapefiles. Population figures are based on the associated Summary File.

Note that for the purposes of this report, portions of municipalities in different counties are treated separately.

House 18 USSupCt: Municipality - District

Municipality	District	Total Muni Pop	Total District Pop	Muni Pop in District	Percent of Muni Pop in District	Percent of District Pop in Muni
New Bern	79	29,524	75,538	2,461	8.34%	3.26%
New London	67	600	82,583	600	100.00%	0.73%
Newland	85	698	78,372	698	100.00%	0.89%
Newport	13	4,150	76,622	4,150	100.00%	5.42%
Newton	89	12,968	77,838	12,968	100.00%	16.66%
	96	12,968	76,520	0	0.00%	0.00%
Newton Grove	21	569	83,431	569	100.00%	0.68%
Norlina	32	1,118	83,140	1,118	100.00%	1.34%
Norman	66	138	83,032	138	100.00%	0.17%
North Topsail Beach	15	743	77,307	743	100.00%	0.96%
North Wilkesboro	90	4,245	82,779	5	0.12%	0.01%
	94	4,245	83,358	4,240	99.88%	5.09%
Northwest	18	735	77,681	735	100.00%	0.95%
Norwood	67	2,379	82,583	2,379	100.00%	2.88%
Oak City	23	317	81,057	317	100.00%	0.39%
Oak Island	17	6,783	77,263	6,783	100.00%	8.78%
Oak Ridge	62	6,185	81,899	6,185	100.00%	7.55%
Oakboro	67	1,859	82,583	1,859	100.00%	2.25%
Ocean Isle Beach	17	550	77,263	550	100.00%	0.71%
Old Fort	85	908	78,372	908	100.00%	1.16%
Oriental	6	900	76,421	900	100.00%	1.18%
Orrum	46	91	80,440	91	100.00%	0.11%
Ossipee	64	543	75,581	543	100.00%	0.72%
Oxford	2	8,461	82,634	239	2.82%	0.29%
	32	8,461	83,140	8,222	97.18%	9.89%
Pantego	79	179	75,538	179	100.00%	0.24%
Parkton	46	436	80,440	436	100.00%	0.54%
Parmele	23	278	81,057	278	100.00%	0.34%
Patterson Springs	111	622	76,148	622	100.00%	0.82%
Peachland	55	437	75,792	437	100.00%	0.58%
Peletier	13	644	76,622	644	100.00%	0.84%
Pembroke	47	2,973	82,618	2,973	100.00%	3.60%
Pikeville	10	678	83,434	678	100.00%	0.81%
Pilot Mountain	91	1,477	82,843	1,477	100.00%	1.78%
Pine Knoll Shores	13	1,339	76,622	1,339	100.00%	1.75%
Pine Level	28	1,700	83,431	1,700	100.00%	2.04%
Pinebluff	52	1,337	76,894	1,337	100.00%	1.74%
Pinehurst	52	13,124	76,894	13,124	100.00%	17.07%
Pinetops	23	1,374	81,057	1,374	100.00%	1.70%
Pineville	92	7,479	77,172	7,479	100.00%	9.69%
	104	7,479	76,869	0	0.00%	0.00%
Pink Hill	12	552	75,923	552	100.00%	0.73%
Pittsboro	54	3,743	82,312	3,743	100.00%	4.55%
Pleasant Garden	59	4,489	79,457	4,489	100.00%	5.65%
Plymouth	1	3,878	77,143	3,878	100.00%	5.03%
Polkton	55	3,375	75,792	3,375	100.00%	4.45%
Polkville	111	545	76,148	545	100.00%	0.72%

District plan definition file: 'House 18 USSupCt.asc', modified 02/14/2018 12:50:03 PM

Municipalities derive from the Census Bureau's 2010 Redistricting Data (P.L. 94-171) Shapefiles. Population figures are based on the associated Summary File.

Note that for the purposes of this report, portions of municipalities in different counties are treated separately.

House 18 USSupCt: Municipality - District

Municipality	District	Total Muni Pop	Total District Pop	Muni Pop in District	Percent of Muni Pop in District	Percent of District Pop in Muni
Pollocksville	13	311	76,622	311	100.00%	0.41%
Powellsville	1	276	77,143	276	100.00%	0.36%
Princeton	10	1,194	83,434	1,194	100.00%	1.43%
Princeville	23	2,082	81,057	2,082	100.00%	2.57%
Proctorville	46	117	80,440	117	100.00%	0.15%
Raeford	48	4,611	83,109	4,611	100.00%	5.55%
Raleigh (Durham)	31	1,067	82,773	1,067	100.00%	1.29%
Raleigh (Wake)	11	402,825	83,266	37,217	9.24%	44.70%
	33	402,825	82,644	54,577	13.55%	66.04%
	34	402,825	77,948	77,331	19.20%	99.21%
	35	402,825	82,728	27,414	6.81%	33.14%
	36	402,825	81,926	6	0.00%	0.01%
	38	402,825	83,061	81,167	20.15%	97.72%
	39	402,825	83,055	31,384	7.79%	37.79%
	40	402,825	80,675	42,647	10.59%	52.86%
	49	402,825	82,999	51,082	12.68%	61.55%
Ramseur	78	1,692	76,980	1,692	100.00%	2.20%
Randleman	70	4,113	76,125	4,113	100.00%	5.40%
Ranlo	108	3,434	76,926	3,434	100.00%	4.46%
	110	3,434	75,573	0	0.00%	0.00%
Raynham	47	72	82,618	72	100.00%	0.09%
Red Cross	67	742	82,583	742	100.00%	0.90%
Red Oak	25	3,430	78,027	3,430	100.00%	4.40%
Red Springs (Hoke)	48	0	83,109	0	0.00%	0.00%
Red Springs (Robeson)	47	3,428	82,618	3,428	100.00%	4.15%
Reidsville	65	14,520	83,430	14,520	100.00%	17.40%
Rennert	46	383	80,440	383	100.00%	0.48%
Rhodhiss (Burke)	86	700	79,175	700	100.00%	0.88%
Rhodhiss (Caldwell)	87	370	83,029	370	100.00%	0.45%
Rich Square	27	958	76,790	958	100.00%	1.25%
Richfield	67	613	82,583	613	100.00%	0.74%
Richlands	4	1,520	81,905	1,520	100.00%	1.86%
River Bend	3	3,119	75,726	3,119	100.00%	4.12%
Roanoke Rapids	27	15,754	76,790	15,754	100.00%	20.52%
Robbins	52	1,097	76,894	1,097	100.00%	1.43%
	78	1,097	76,980	0	0.00%	0.00%
Robbinsville	120	620	80,814	620	100.00%	0.77%
Robersonville	23	1,488	81,057	1,488	100.00%	1.84%
Rockingham	66	9,558	83,032	9,558	100.00%	11.51%
Rockwell	76	2,108	81,908	2,108	100.00%	2.57%
Rocky Mount (Edgecombe)	23	17,524	81,057	17,524	100.00%	21.62%
Rocky Mount (Nash)	25	39,953	78,027	39,953	100.00%	51.20%
Rolesville	35	3,786	82,728	3,786	100.00%	4.58%
Ronda	90	417	82,779	417	100.00%	0.50%
Roper	1	611	77,143	611	100.00%	0.79%
Rose Hill	4	1,626	81,905	1,626	100.00%	1.99%
Roseboro	22	1,191	83,437	1,191	100.00%	1.43%

District plan definition file: 'House 18 USSupCt.asc', modified 02/14/2018 12:50:03 PM

Municipalities derive from the Census Bureau's 2010 Redistricting Data (P.L. 94-171) Shapefiles. Population figures are based on the associated Summary File.

Note that for the purposes of this report, portions of municipalities in different counties are treated separately.

House 18 USSupCt: Municipality - District

Municipality	District	Total Muni Pop	Total District Pop	Muni Pop in District	Percent of Muni Pop in District	Percent of District Pop in Muni
Rosman	113	576	81,089	576	100.00%	0.71%
Rowland	47	1,037	82,618	1,037	100.00%	1.26%
Roxboro	2	8,362	82,634	8,362	100.00%	10.12%
Roxobel	1	240	77,143	240	100.00%	0.31%
Rural Hall	74	2,937	79,963	2,937	100.00%	3.67%
Ruth	112	440	79,547	440	100.00%	0.55%
Rutherford College	86	1,341	79,175	1,341	100.00%	1.69%
Rutherfordton	112	4,213	79,547	4,213	100.00%	5.30%
Salemburg	22	435	83,437	435	100.00%	0.52%
Salisbury	76	33,662	81,908	31,445	93.41%	38.39%
	77	33,662	82,918	2,217	6.59%	2.67%
Saluda (Henderson)	113	12	81,089	12	100.00%	0.01%
Saluda (Polk)	113	701	81,089	701	100.00%	0.86%
Sandy Creek	18	260	77,681	260	100.00%	0.33%
Sandyfield	16	447	81,425	447	100.00%	0.55%
Sanford	51	28,094	83,434	28,094	100.00%	33.67%
Saratoga	24	408	81,234	408	100.00%	0.50%
Sawmills	87	5,240	83,029	5,240	100.00%	6.31%
Scotland Neck	27	2,059	76,790	2,059	100.00%	2.68%
Seaboard	27	632	76,790	632	100.00%	0.82%
Seagrove	78	228	76,980	228	100.00%	0.30%
Sedalia	59	623	79,457	623	100.00%	0.78%
Selma	28	6,073	83,431	6,073	100.00%	7.28%
Seven Devils (Avery)	85	28	78,372	28	100.00%	0.04%
Seven Devils (Watauga)	93	164	78,360	164	100.00%	0.21%
Seven Springs	10	110	83,434	110	100.00%	0.13%
Severn	27	276	76,790	276	100.00%	0.36%
Shallotte	17	3,675	77,263	3,675	100.00%	4.76%
Sharpsburg (Edgecombe)	23	209	81,057	209	100.00%	0.26%
Sharpsburg (Nash)	25	1,252	78,027	1,252	100.00%	1.60%
Sharpsburg (Wilson)	24	563	81,234	563	100.00%	0.69%
Shelby	110	20,323	75,573	11,240	55.31%	14.87%
	111	20,323	76,148	9,083	44.69%	11.93%
Siler City	54	7,887	82,312	7,887	100.00%	9.58%
Simpson	9	416	75,794	416	100.00%	0.55%
Sims	24	282	81,234	282	100.00%	0.35%
Smithfield	26	10,966	83,432	2,993	27.29%	3.59%
	28	10,966	83,431	7,973	72.71%	9.56%
Snow Hill	10	1,595	83,434	1,595	100.00%	1.91%
Southern Pines	52	12,334	76,894	12,334	100.00%	16.04%
Southern Shores	6	2,714	76,421	2,714	100.00%	3.55%
Southport	17	2,833	77,263	2,833	100.00%	3.67%
Sparta	90	1,770	82,779	1,770	100.00%	2.14%
Speed	23	80	81,057	80	100.00%	0.10%
Spencer	76	3,267	81,908	3,267	100.00%	3.99%
Spencer Mountain	108	37	76,926	37	100.00%	0.05%
Spindale	112	4,321	79,547	4,321	100.00%	5.43%

District plan definition file: 'House 18 USSupCt.asc', modified 02/14/2018 12:50:03 PM

Municipalities derive from the Census Bureau's 2010 Redistricting Data (P.L. 94-171) Shapefiles. Population figures are based on the associated Summary File.

Note that for the purposes of this report, portions of municipalities in different counties are treated separately.

House 18 USSupCt: Municipality - District

Municipality	District	Total Muni Pop	Total District Pop	Muni Pop in District	Percent of Muni Pop in District	Percent of District Pop in Muni
Spring Hope	25	1,320	78,027	1,320	100.00%	1.69%
Spring Lake	42	11,964	81,439	11,964	100.00%	14.69%
Spruce Pine	85	2,175	78,372	2,175	100.00%	2.78%
St. Helena	16	389	81,425	389	100.00%	0.48%
St. James	17	3,165	77,263	3,165	100.00%	4.10%
St. Pauls	46	2,035	80,440	2,035	100.00%	2.53%
Staley	78	393	76,980	393	100.00%	0.51%
Stallings (Mecklenburg)	103	399	76,381	399	100.00%	0.52%
Stallings (Union)	68	13,432	76,067	0	0.00%	0.00%
	69	13,432	76,381	13,432	100.00%	17.59%
Stanfield	67	1,486	82,583	1,486	100.00%	1.80%
Stanley	108	3,556	76,926	3,550	99.83%	4.61%
	110	3,556	75,573	6	0.17%	0.01%
Stantonsburg	24	784	81,234	784	100.00%	0.97%
Star	66	876	83,032	876	100.00%	1.06%
Statesville	84	24,532	77,282	20,541	83.73%	26.58%
	95	24,532	82,155	3,991	16.27%	4.86%
Stedman	45	1,028	79,294	1,028	100.00%	1.30%
Stem	2	463	82,634	463	100.00%	0.56%
Stokesdale	62	5,047	81,899	5,047	100.00%	6.16%
Stoneville	65	1,056	83,430	1,056	100.00%	1.27%
Stonewall	6	281	76,421	281	100.00%	0.37%
Stovall	32	418	83,140	418	100.00%	0.50%
Sugar Mountain	85	198	78,372	198	100.00%	0.25%
Summerfield	57	10,232	83,303	757	7.40%	0.91%
	59	10,232	79,457	2,422	23.67%	3.05%
	62	10,232	81,899	7,053	68.93%	8.61%
Sunset Beach	17	3,572	77,263	3,572	100.00%	4.62%
Surf City (Onslow)	15	292	77,307	292	100.00%	0.38%
Surf City (Pender)	16	1,561	81,425	1,561	100.00%	1.92%
Swansboro	14	2,663	77,065	2,663	100.00%	3.46%
Swepsonville	63	1,154	75,550	1,154	100.00%	1.53%
Sylva	119	2,588	75,548	2,588	100.00%	3.43%
Tabor City	46	2,511	80,440	2,511	100.00%	3.12%
Tar Heel	22	117	83,437	117	100.00%	0.14%
Tarboro	23	11,415	81,057	11,415	100.00%	14.08%
Taylorsville	94	2,098	83,358	2,098	100.00%	2.52%
Taylortown	52	722	76,894	722	100.00%	0.94%
Teachey	4	376	81,905	376	100.00%	0.46%
Thomasville (Davidson)	80	26,493	81,522	25,474	96.15%	31.25%
	81	26,493	81,356	1,019	3.85%	1.25%
Thomasville (Randolph)	70	264	76,125	264	100.00%	0.35%
Tobaccoville (Forsyth)	74	2,441	79,963	2,441	100.00%	3.05%
Tobaccoville (Stokes)	91	0	82,843	0	0.00%	0.00%
Topsail Beach	16	368	81,425	368	100.00%	0.45%
Trent Woods	3	4,155	75,726	4,155	100.00%	5.49%
Trenton	13	287	76,622	287	100.00%	0.37%

District plan definition file: 'House 18 USSupCt.asc', modified 02/14/2018 12:50:03 PM

Municipalities derive from the Census Bureau's 2010 Redistricting Data (P.L. 94-171) Shapefiles. Population figures are based on the associated Summary File.

Note that for the purposes of this report, portions of municipalities in different counties are treated separately.

House 18 USSupCt: Municipality - District

Municipality	District	Total Muni Pop	Total District Pop	Muni Pop in District	Percent of Muni Pop in District	Percent of District Pop in Muni
Trinity	70	6,614	76,125	6,614	100.00%	8.69%
Troutman	84	2,383	77,282	2,169	91.02%	2.81%
	95	2,383	82,155	214	8.98%	0.26%
Troy	66	3,189	83,032	3,189	100.00%	3.84%
Tryon	113	1,646	81,089	1,646	100.00%	2.03%
Turkey	22	292	83,437	292	100.00%	0.35%
Unionville	55	5,929	75,792	337	5.68%	0.44%
	69	5,929	76,381	5,592	94.32%	7.32%
Valdese	86	4,490	79,175	4,490	100.00%	5.67%
Vanceboro	79	1,005	75,538	1,005	100.00%	1.33%
Vandemere	6	254	76,421	254	100.00%	0.33%
Varnamtown	17	541	77,263	541	100.00%	0.70%
Vass	52	720	76,894	720	100.00%	0.94%
Waco	110	321	75,573	321	100.00%	0.42%
Wade	45	556	79,294	556	100.00%	0.70%
Wadesboro	55	5,813	75,792	5,813	100.00%	7.67%
Wagram	48	840	83,109	840	100.00%	1.01%
Wake Forest (Franklin)	7	899	78,432	899	100.00%	1.15%
Wake Forest (Wake)	35	29,218	82,728	29,218	100.00%	35.32%
Walkertown	72	4,675	76,245	1,018	21.78%	1.34%
	74	4,675	79,963	3,657	78.22%	4.57%
Wallace (Duplin)	4	3,880	81,905	3,880	100.00%	4.74%
Wallace (Pender)	16	0	81,425	0	0.00%	0.00%
Wallburg	80	3,047	81,522	3,047	100.00%	3.74%
Walnut Cove	91	1,425	82,843	1,425	100.00%	1.72%
Walnut Creek	10	835	83,434	835	100.00%	1.00%
Walstonburg	10	219	83,434	219	100.00%	0.26%
Warrenton	32	862	83,140	862	100.00%	1.04%
Warsaw	4	3,054	81,905	3,054	100.00%	3.73%
Washington	79	9,744	75,538	9,744	100.00%	12.90%
Washington Park	79	451	75,538	451	100.00%	0.60%
Watha	16	190	81,425	190	100.00%	0.23%
Waxhaw	55	9,859	75,792	1,604	16.27%	2.12%
	68	9,859	76,067	8,255	83.73%	10.85%
Waynesville	119	9,869	75,548	9,869	100.00%	13.06%
Weaverville	115	3,120	79,883	3,120	100.00%	3.91%
Webster	119	363	75,548	363	100.00%	0.48%
Weddington (Mecklenburg)	103	7	76,381	7	100.00%	0.01%
Weddington (Union)	68	9,452	76,067	8,933	94.51%	11.74%
	69	9,452	76,381	519	5.49%	0.68%
Weldon	27	1,655	76,790	1,655	100.00%	2.16%
Wendell	39	5,845	83,055	5,845	100.00%	7.04%
Wentworth	65	2,807	83,430	2,807	100.00%	3.36%
Wesley Chapel	68	7,463	76,067	6,877	92.15%	9.04%
	69	7,463	76,381	586	7.85%	0.77%
West Jefferson	93	1,299	78,360	1,299	100.00%	1.66%
Whispering Pines	52	2,928	76,894	2,928	100.00%	3.81%

District plan definition file: 'House 18 USSupCt.asc', modified 02/14/2018 12:50:03 PM

Municipalities derive from the Census Bureau's 2010 Redistricting Data (P.L. 94-171) Shapefiles. Population figures are based on the associated Summary File.

Note that for the purposes of this report, portions of municipalities in different counties are treated separately.

House 18 USSupCt: Municipality - District

Municipality	District	Total Muni Pop	Total District Pop	Muni Pop in District	Percent of Muni Pop in District	Percent of District Pop in Muni
Whitakers (Edgecombe)	23	402	81,057	402	100.00%	0.50%
Whitakers (Nash)	25	342	78,027	342	100.00%	0.44%
White Lake	22	802	83,437	802	100.00%	0.96%
Whiteville	16	5,394	81,425	5,394	100.00%	6.62%
Whitsett	59	590	79,457	590	100.00%	0.74%
Wilkesboro	90	3,413	82,779	3	0.09%	0.00%
	94	3,413	83,358	3,410	99.91%	4.09%
Williamston	23	5,511	81,057	5,511	100.00%	6.80%
Wilmington	18	106,476	77,681	41,563	39.04%	53.50%
	19	106,476	76,666	33,947	31.88%	44.28%
	20	106,476	78,488	30,966	29.08%	39.45%
Wilson	24	49,167	81,234	49,167	100.00%	60.53%
Wilson's Mills	26	2,277	83,432	0	0.00%	0.00%
	28	2,277	83,431	2,277	100.00%	2.73%
Windsor	1	3,630	77,143	3,630	100.00%	4.71%
Winfall	1	594	77,143	594	100.00%	0.77%
Wingate	55	3,491	75,792	349	10.00%	0.46%
	69	3,491	76,381	3,142	90.00%	4.11%
Winston-Salem	71	229,617	75,793	75,779	33.00%	99.98%
	72	229,617	76,245	73,464	31.99%	96.35%
	73	229,617	78,189	17,422	7.59%	22.28%
	74	229,617	79,963	30,077	13.10%	37.61%
	75	229,617	78,886	32,875	14.32%	41.67%
Winterville	8	9,269	75,926	0	0.00%	0.00%
	9	9,269	75,794	8,391	90.53%	11.07%
	12	9,269	75,923	878	9.47%	1.16%
Winton	5	769	77,527	769	100.00%	0.99%
Woodfin	114	6,123	82,902	2,563	41.86%	3.09%
	115	6,123	79,883	2,717	44.37%	3.40%
	116	6,123	75,533	843	13.77%	1.12%
Woodland	27	809	76,790	809	100.00%	1.05%
Wrightsville Beach	19	2,477	76,666	2,477	100.00%	3.23%
	20	2,477	78,488	0	0.00%	0.00%
Yadkinville	73	2,959	78,189	2,959	100.00%	3.78%
Yanceyville	50	2,039	80,866	2,039	100.00%	2.52%
Youngsville	7	1,157	78,432	1,157	100.00%	1.48%
Zebulon (Johnston)	26	0	83,432	0	0.00%	0.00%
Zebulon (Wake)	35	4,433	82,728	381	8.59%	0.46%
	39	4,433	83,055	4,052	91.41%	4.88%
			Total:	**5,250,071**		

District plan definition file: 'House 18 USSupCt.asc', modified 02/14/2018 12:50:03 PM

Municipalities derive from the Census Bureau's 2010 Redistricting Data (P.L. 94-171) Shapefiles. Population figures are based on the associated Summary File.

Note that for the purposes of this report, portions of municipalities in different counties are treated separately.

House 18 USSupCt: Split VTD Detail

County	VTD	District	Total VTD Pop	VTD Pop in District	Percent of VTD Pop in District
Alamance	03C	63	2,814	2,491	88.52%
		64	2,814	323	11.48%
	063	63	4,940	4,090	82.79%
		64	4,940	850	17.21%
	06W	63	1,973	1,617	81.96%
		64	1,973	356	18.04%
Brunswick	04	17	13,819	3,644	26.37%
		18	13,819	10,175	73.63%
Buncombe	05.1	114	2,748	1,691	61.54%
		115	2,748	1,057	38.46%
	100.1	114	9,126	8,524	93.40%
		115	9,126	602	6.60%
	102.1	114	5,975	1,385	23.18%
		116	5,975	4,590	76.82%
	104.1	114	3,081	2,345	76.11%
		115	3,081	736	23.89%
	19.1	114	2,159	1,843	85.36%
		116	2,159	316	14.64%
	24.1	114	3,211	1,964	61.16%
		116	3,211	1,247	38.84%
	52.1	115	5,279	3,762	71.26%
		116	5,279	1,517	28.74%
	57.1	114	3,534	315	8.91%
		115	3,534	1,149	32.51%
		116	3,534	2,070	58.57%
	60.2	114	1,300	164	12.62%
		115	1,300	1,136	87.38%
	64.1	114	2,671	820	30.70%
		115	2,671	1,851	69.30%
	70.1	114	3,508	2,418	68.93%
		115	3,508	1,090	31.07%
Craven	N4	3	6,831	5,069	74.21%
		79	6,831	1,762	25.79%
Cumberland	G2	43	34,282	29,272	85.39%
		45	34,282	5,010	14.61%
Durham	34	29	11,492	9,457	82.29%
		31	11,492	2,035	17.71%
Gaston	05	109	4,767	4,132	86.68%
		110	4,767	635	13.32%
Harnett	PR07	51	17,943	14,553	81.11%
		53	17,943	3,390	18.89%
	PR08	28	10,373	5,681	54.77%
		53	10,373	4,692	45.23%
Haywood	IH	118	3,815	3,256	85.35%
		119	3,815	559	14.65%
Johnston	PR04	10	1,929	413	21.41%
		28	1,929	1,516	78.59%
	PR26	26	4,445	297	6.68%
		28	4,445	4,148	93.32%

District plan definition file: 'House 18 USSupCt.asc', modified 02/14/2018 12:50:03 PM

VTDs ('Voting Districts') derive from the Census Bureau's 2010 Redistricting Data Shapefiles. Population figures are based on the associated Summary File.

Printed 02/14/2018 {rptG05|dc2017HS|re2.1}

House 18 USSupCt: Split VTD Detail

County	VTD	District	Total VTD Pop	VTD Pop in District	Percent of VTD Pop in District
Mecklenburg	001	102	1,950	102	5.23%
		104	1,950	1,848	94.77%
	069	104	5,121	3,240	63.27%
		105	5,121	1,881	36.73%
	134	98	8,939	4,410	49.33%
		107	8,939	4,529	50.67%
Moore	RBN	52	2,923	2,593	88.71%
		78	2,923	330	11.29%
	WEM	52	2,982	1,806	60.56%
		78	2,982	1,176	39.44%
New Hanover	CF03	18	8,711	828	9.51%
		20	8,711	7,883	90.49%
	W24	18	7,784	3,543	45.52%
		20	7,784	4,241	54.48%
	WB	19	2,473	2,473	100.00%
		20	2,473	0	0.00%
Onslow	GB12	4	6,284	5,776	91.92%
		14	6,284	508	8.08%
	HM05	14	8,258	5,303	64.22%
		15	8,258	2,955	35.78%
Pitt	1403A	9	7,871	3,868	49.14%
		12	7,871	4,003	50.86%
	1507	8	6,628	5,623	84.84%
		9	6,628	1,005	15.16%
Rockingham	HU	65	6,052	5,815	96.08%
		91	6,052	237	3.92%
Sampson	CLEA	21	4,165	2,377	57.07%
		22	4,165	1,788	42.93%
Union	017A	68	4,593	1,595	34.73%
		69	4,593	2,998	65.27%
	019	55	5,806	1,105	19.03%
		68	5,806	4,701	80.97%
	029A	68	5,935	5,079	85.58%
		69	5,935	856	14.42%
	029C	68	2,942	1,576	53.57%
		69	2,942	1,366	46.43%
	032	55	4,095	1,820	44.44%
		69	4,095	2,275	55.56%
	040	68	4,926	1,122	22.78%
		69	4,926	3,804	77.22%
Wake	10-02	35	6,441	898	13.94%
		39	6,441	5,543	86.06%
	12-05	36	9,236	5,460	59.12%
		37	9,236	3,776	40.88%
	16-09	33	4,924	3,027	61.47%
		36	4,924	1,897	38.53%
	18-08	11	5,677	2,521	44.41%
		36	5,677	3,156	55.59%
Wayne	09	10	5,273	3,733	70.79%

District plan definition file: 'House 18 USSupCt.asc', modified 02/14/2018 12:50:03 PM

VTDs ('Voting Districts') derive from the Census Bureau's 2010 Redistricting Data Shapefiles. Population figures are based on the associated Summary File.

Printed 02/14/2018 {rptG05|dc2017HS|re2.1}

House 18 USSupCt: Split VTD Detail

County	VTD	District	Total VTD Pop	VTD Pop in District	Percent of VTD Pop in District
Wayne	09	21	5,273	1,540	29.21%

House 18 USSupCt: Population Deviation

District	2010 Pop	Ideal Pop	Deviation	Deviation %
1	77,143	190,710	-113,567	-59.55%
2	82,634	190,710	-108,076	-56.67%
3	75,726	190,710	-114,984	-60.29%
4	81,905	190,710	-108,805	-57.05%
5	77,527	190,710	-113,183	-59.35%
6	76,421	190,710	-114,289	-59.93%
7	78,432	190,710	-112,278	-58.87%
8	75,926	190,710	-114,784	-60.19%
9	75,794	190,710	-114,916	-60.26%
10	83,434	190,710	-107,276	-56.25%
11	83,266	190,710	-107,444	-56.34%
12	75,923	190,710	-114,787	-60.19%
13	76,622	190,710	-114,088	-59.82%
14	77,065	190,710	-113,645	-59.59%
15	77,307	190,710	-113,403	-59.46%
16	81,425	190,710	-109,285	-57.30%
17	77,263	190,710	-113,447	-59.49%
18	77,681	190,710	-113,029	-59.27%
19	76,666	190,710	-114,044	-59.80%
20	78,488	190,710	-112,222	-58.84%
21	83,431	190,710	-107,279	-56.25%
22	83,437	190,710	-107,273	-56.25%
23	81,057	190,710	-109,653	-57.50%
24	81,234	190,710	-109,476	-57.40%
25	78,027	190,710	-112,683	-59.09%
26	83,432	190,710	-107,278	-56.25%
27	76,790	190,710	-113,920	-59.73%
28	83,431	190,710	-107,279	-56.25%
29	82,735	190,710	-107,975	-56.62%
30	83,272	190,710	-107,438	-56.34%
31	82,773	190,710	-107,937	-56.60%
32	83,140	190,710	-107,570	-56.41%
33	82,644	190,710	-108,066	-56.67%
34	77,948	190,710	-112,762	-59.13%
35	82,728	190,710	-107,982	-56.62%
36	81,926	190,710	-108,784	-57.04%
37	81,952	190,710	-108,758	-57.03%
38	83,061	190,710	-107,649	-56.45%
39	83,055	190,710	-107,655	-56.45%
40	80,675	190,710	-110,035	-57.70%
41	80,739	190,710	-109,971	-57.66%
42	81,439	190,710	-109,271	-57.30%
43	77,725	190,710	-112,985	-59.24%
44	80,973	190,710	-109,737	-57.54%
45	79,294	190,710	-111,416	-58.42%
46	80,440	190,710	-110,270	-57.82%
47	82,618	190,710	-108,092	-56.68%
48	83,109	190,710	-107,601	-56.42%
49	82,999	190,710	-107,711	-56.48%
50	80,866	190,710	-109,844	-57.60%
51	83,434	190,710	-107,276	-56.25%
52	76,894	190,710	-113,816	-59.68%
53	83,429	190,710	-107,281	-56.25%
54	82,312	190,710	-108,398	-56.84%
55	75,792	190,710	-114,918	-60.26%
56	76,654	190,710	-114,056	-59.81%
57	83,303	190,710	-107,407	-56.32%
58	82,137	190,710	-108,573	-56.93%
59	79,457	190,710	-111,253	-58.34%
60	81,856	190,710	-108,854	-57.08%
61	79,754	190,710	-110,956	-58.18%
62	81,899	190,710	-108,811	-57.06%
63	75,550	190,710	-115,160	-60.38%
64	75,581	190,710	-115,129	-60.37%
65	83,430	190,710	-107,280	-56.25%
66	83,032	190,710	-107,678	-56.46%
67	82,583	190,710	-108,127	-56.70%
68	76,067	190,710	-114,643	-60.11%
69	76,381	190,710	-114,329	-59.95%
70	76,125	190,710	-114,585	-60.08%
71	75,793	190,710	-114,917	-60.26%
72	76,245	190,710	-114,465	-60.02%
73	78,189	190,710	-112,521	-59.00%
74	79,963	190,710	-110,747	-58.07%
75	78,886	190,710	-111,824	-58.64%
76	81,908	190,710	-108,802	-57.05%
77	82,918	190,710	-107,792	-56.52%
78	76,980	190,710	-113,730	-59.64%
79	75,538	190,710	-115,172	-60.39%
80	81,522	190,710	-109,188	-57.25%
81	81,356	190,710	-109,354	-57.34%
82	81,088	190,710	-109,622	-57.48%

House 18 USSupCt: Population Deviation

District	2010 Pop	Ideal Pop	Deviation	Deviation %
83	81,172	190,710	-109,538	-57.44%
84	77,282	190,710	-113,428	-59.48%
85	78,372	190,710	-112,338	-58.91%
86	79,175	190,710	-111,535	-58.48%
87	83,029	190,710	-107,681	-56.46%
88	76,022	190,710	-114,688	-60.14%
89	77,838	190,710	-112,872	-59.19%
90	82,779	190,710	-107,931	-56.59%
91	82,843	190,710	-107,867	-56.56%
92	77,172	190,710	-113,538	-59.53%
93	78,360	190,710	-112,350	-58.91%
94	83,358	190,710	-107,352	-56.29%
95	82,155	190,710	-108,555	-56.92%
96	76,520	190,710	-114,190	-59.88%
97	78,265	190,710	-112,445	-58.96%
98	75,602	190,710	-115,108	-60.36%
99	77,141	190,710	-113,569	-59.55%
100	75,589	190,710	-115,121	-60.36%
101	79,876	190,710	-110,834	-58.12%
102	77,391	190,710	-113,319	-59.42%
103	76,381	190,710	-114,329	-59.95%
104	76,869	190,710	-113,841	-59.69%
105	75,967	190,710	-114,743	-60.17%
106	75,762	190,710	-114,948	-60.27%
107	75,856	190,710	-114,854	-60.22%
108	76,926	190,710	-113,784	-59.66%
109	75,517	190,710	-115,193	-60.40%
110	75,573	190,710	-115,137	-60.37%
111	76,148	190,710	-114,562	-60.07%
112	79,547	190,710	-111,163	-58.29%
113	81,089	190,710	-109,621	-57.48%
114	82,902	190,710	-107,808	-56.53%
115	79,883	190,710	-110,827	-58.11%
116	75,533	190,710	-115,177	-60.39%
117	79,251	190,710	-111,459	-58.44%
118	76,322	190,710	-114,388	-59.98%
119	75,548	190,710	-115,162	-60.39%
120	80,814	190,710	-109,896	-57.62%
Total:	**9,535,483**			

House 18 USSupCt: Population 2010, US Senate 2010, President 2012

	2010 Census		US Senate 2010: Marshall-Burr-Beitler								US President 2012: Obama-Romney-Johnson							
District	Total Pop	18+ Pop	Dem	Dem %	Rep	Rep %	Lib	Lib %	Write-In	Write-In %	Dem	Dem %	Rep	Rep %	Lib	Lib %	Write-In	Write-In %
1	77,143	60,226	11,572	46.71%	12,798	51.66%	398	1.61%	6	0.02%	19,188	51.49%	17,761	47.66%	255	0.68%	62	0.17%
2	82,634	64,057	9,138	42.84%	11,711	54.90%	479	2.25%	4	0.02%	16,284	44.54%	19,862	54.33%	322	0.88%	89	0.24%
3	75,726	57,749	6,926	34.46%	12,772	63.55%	390	1.94%	11	0.05%	13,877	41.67%	19,044	57.18%	308	0.92%	77	0.23%
4	81,905	60,243	6,889	39.27%	10,357	59.03%	292	1.66%	6	0.03%	11,345	38.94%	17,541	60.21%	200	0.69%	45	0.15%
5	77,527	60,228	10,791	55.68%	8,307	42.86%	273	1.41%	11	0.06%	20,871	60.75%	13,179	38.36%	249	0.72%	57	0.17%
6	76,421	60,608	8,872	34.50%	16,174	62.90%	661	2.57%	7	0.03%	14,765	38.52%	22,988	59.97%	532	1.39%	50	0.13%
7	78,432	58,921	9,576	42.69%	12,410	55.32%	440	1.96%	8	0.04%	15,958	44.13%	19,772	54.68%	331	0.92%	98	0.27%
8	75,926	58,873	10,135	61.68%	6,095	37.09%	195	1.19%	7	0.04%	22,626	66.47%	11,119	32.66%	254	0.75%	42	0.12%
9	75,794	59,235	7,527	37.19%	12,496	61.74%	210	1.04%	7	0.03%	15,362	42.01%	20,876	57.09%	280	0.77%	50	0.14%
10	83,434	62,414	6,595	29.90%	15,171	68.78%	287	1.30%	3	0.01%	11,116	32.12%	23,262	67.22%	212	0.61%	17	0.05%
11	83,266	67,330	11,833	53.19%	9,697	43.59%	704	3.16%	13	0.06%	25,329	60.49%	15,536	37.10%	905	2.16%	106	0.25%
12	75,923	57,405	10,406	46.00%	11,921	52.70%	282	1.25%	13	0.06%	17,724	49.08%	18,140	50.23%	210	0.58%	40	0.11%
13	76,622	61,839	7,638	28.48%	18,590	69.32%	538	2.01%	52	0.19%	12,458	31.09%	27,181	67.84%	359	0.90%	68	0.17%
14	77,065	56,588	4,167	33.67%	7,902	63.84%	301	2.43%	7	0.06%	9,736	39.75%	14,437	58.94%	253	1.03%	70	0.29%
15	77,307	59,638	3,006	31.19%	6,343	65.81%	284	2.95%	5	0.05%	6,424	34.97%	11,670	63.53%	225	1.22%	50	0.27%
16	81,425	62,717	10,108	39.84%	14,778	58.24%	474	1.87%	14	0.06%	16,124	42.93%	21,036	56.00%	314	0.84%	88	0.23%
17	77,263	64,270	9,560	31.61%	20,050	66.30%	624	2.06%	8	0.03%	15,595	36.15%	27,141	62.91%	333	0.77%	74	0.17%
18	77,681	61,478	11,041	55.09%	8,555	42.68%	437	2.18%	10	0.05%	22,442	61.89%	13,304	36.69%	413	1.14%	100	0.28%
19	76,666	60,681	8,459	32.87%	16,677	64.80%	587	2.28%	14	0.05%	16,301	40.73%	23,121	57.77%	483	1.21%	119	0.30%
20	78,488	63,095	9,000	33.59%	17,209	64.23%	570	2.13%	12	0.04%	16,368	39.38%	24,562	59.09%	499	1.20%	135	0.32%
21	83,431	62,957	10,601	50.78%	10,021	48.00%	250	1.20%	4	0.02%	19,493	56.72%	14,656	42.64%	203	0.59%	17	0.05%
22	83,437	63,086	12,105	46.90%	13,340	51.69%	355	1.38%	9	0.03%	16,794	46.95%	18,707	52.30%	227	0.63%	44	0.12%
23	81,057	61,743	14,653	59.95%	9,513	38.92%	269	1.10%	8	0.03%	24,825	62.80%	14,515	36.72%	147	0.37%	43	0.11%
24	81,234	61,182	13,631	51.47%	12,420	46.90%	428	1.62%	3	0.01%	20,875	53.38%	17,954	45.91%	242	0.62%	38	0.10%
25	78,027	59,741	12,874	49.23%	12,965	49.58%	303	1.16%	8	0.03%	21,791	53.51%	18,673	45.85%	191	0.47%	67	0.16%
26	83,432	58,967	8,134	33.11%	15,900	64.72%	520	2.12%	12	0.05%	15,202	36.94%	25,391	61.70%	445	1.08%	113	0.27%
27	76,790	59,572	13,603	61.65%	8,196	37.14%	261	1.18%	6	0.03%	24,188	66.17%	12,189	33.34%	143	0.39%	35	0.10%
28	83,431	61,419	6,884	32.21%	14,114	66.03%	369	1.73%	8	0.04%	11,854	34.87%	21,776	64.05%	289	0.85%	80	0.24%
29	82,735	67,058	18,865	79.26%	4,545	19.10%	373	1.57%	17	0.07%	38,148	82.20%	7,753	16.71%	435	0.94%	70	0.15%
30	83,272	64,089	17,881	60.80%	11,040	37.54%	478	1.63%	11	0.04%	31,862	67.06%	15,158	31.90%	424	0.89%	70	0.15%
31	82,773	61,422	16,672	78.56%	4,267	20.11%	275	1.30%	8	0.04%	33,340	80.93%	7,466	18.12%	349	0.85%	43	0.10%
32	83,140	63,471	15,476	60.71%	9,595	37.64%	411	1.61%	8	0.03%	26,033	65.34%	13,608	34.16%	154	0.39%	45	0.11%
33	82,644	63,669	14,296	71.29%	5,421	27.03%	325	1.62%	10	0.05%	28,994	74.78%	9,266	23.90%	455	1.17%	58	0.15%
34	77,948	62,394	14,385	50.35%	13,551	47.43%	618	2.16%	18	0.06%	26,190	56.56%	19,408	41.91%	632	1.36%	75	0.16%
35	82,728	57,787	9,664	37.37%	15,571	60.21%	605	2.34%	20	0.08%	19,801	42.91%	25,771	55.84%	492	1.07%	86	0.19%
36	81,926	59,799	10,864	35.93%	18,694	61.83%	668	2.21%	8	0.03%	19,655	41.26%	27,387	57.49%	537	1.13%	58	0.12%
37	81,952	56,082	8,939	37.49%	14,256	59.79%	639	2.68%	11	0.05%	19,519	44.02%	24,145	54.46%	594	1.34%	80	0.18%
38	83,061	60,242	14,768	75.10%	4,569	23.23%	314	1.60%	14	0.07%	31,122	80.50%	7,137	18.46%	347	0.90%	56	0.14%
39	83,055	59,229	13,679	57.96%	9,434	39.98%	475	2.01%	11	0.05%	26,426	63.26%	14,861	35.58%	401	0.96%	83	0.20%
40	80,675	60,028	12,633	37.17%	20,533	60.41%	804	2.37%	20	0.06%	22,067	42.83%	28,781	55.86%	591	1.15%	83	0.16%
41	80,739	54,288	9,329	43.46%	11,499	53.57%	636	2.96%	3	0.01%	21,835	52.16%	19,425	46.40%	534	1.28%	66	0.16%
42	81,439	57,374	8,476	69.63%	3,542	29.10%	150	1.23%	5	0.04%	18,934	73.86%	6,486	25.30%	161	0.63%	55	0.21%
43	77,725	59,350	11,403	65.17%	5,813	33.22%	270	1.54%	11	0.06%	23,644	72.26%	8,782	26.84%	225	0.69%	69	0.21%
44	80,973	59,789	8,858	46.26%	9,916	51.78%	366	1.91%	9	0.05%	17,939	53.66%	15,149	45.31%	292	0.87%	52	0.16%
45	79,294	57,377	7,955	39.32%	11,934	58.98%	335	1.66%	10	0.05%	15,275	42.60%	20,249	56.48%	249	0.69%	80	0.22%
46	80,440	59,587	6,977	43.94%	8,611	54.23%	284	1.79%	7	0.04%	12,303	45.76%	14,327	53.29%	203	0.76%	51	0.19%
47	82,618	60,831	8,315	57.29%	6,015	41.44%	173	1.19%	11	0.08%	17,243	63.29%	9,705	35.62%	221	0.81%	77	0.28%
48	83,109	59,851	9,247	55.26%	7,197	43.01%	281	1.68%	9	0.05%	18,291	58.54%	12,650	40.49%	258	0.83%	46	0.15%
49	82,999	65,532	12,934	48.71%	12,907	48.61%	699	2.63%	11	0.04%	26,324	56.03%	19,879	42.31%	683	1.45%	93	0.20%
50	80,866	62,232	15,177	53.97%	12,277	43.66%	657	2.34%	11	0.04%	24,313	55.84%	18,630	42.79%	471	1.08%	123	0.28%
51	83,434	59,547	7,714	41.44%	10,529	56.56%	364	1.96%	8	0.04%	14,314	44.67%	17,331	54.08%	328	1.02%	72	0.22%
52	76,894	60,407	8,130	31.91%	16,852	66.14%	491	1.93%	7	0.03%	14,828	36.08%	25,925	63.08%	289	0.70%	58	0.14%
53	83,429	62,151	8,067	38.56%	12,447	59.50%	400	1.91%	6	0.03%	13,061	39.03%	20,001	59.78%	325	0.97%	73	0.22%

Populations values derive from the 2010 Census Redistricting Data (Public Law 94-171) Summary File. Election results were provided by the NC State Board of Elections. Votes that could not be associated with a specific precinct were excluded. Reported statewide totals may therefore be marginally lower than official contest results.

House 18 USSupCt: Population 2010, US Senate 2010, President 2012

	2010 Census		US Senate 2010: Marshall-Burr-Beitler								US President 2012: Obama-Romney-Johnson							
District	Total Pop	18+ Pop	Dem	Dem %	Rep	Rep %	Lib	Lib %	Write-In	Write-In %	Dem	Dem %	Rep	Rep %	Lib	Lib %	Write-In	Write-In %
54	82,312	64,361	16,920	53.96%	13,730	43.79%	695	2.22%	10	0.03%	26,235	55.99%	20,057	42.81%	473	1.01%	89	0.19%
55	75,792	57,260	7,418	36.90%	12,345	61.41%	326	1.62%	12	0.06%	13,756	39.49%	20,716	59.48%	275	0.79%	84	0.24%
56	76,654	62,430	19,313	77.49%	5,073	20.35%	522	2.09%	15	0.06%	34,936	78.94%	8,503	19.21%	669	1.51%	151	0.34%
57	83,303	61,754	12,252	54.70%	9,760	43.58%	376	1.68%	9	0.04%	27,090	63.78%	14,979	35.27%	325	0.77%	81	0.19%
58	82,137	62,753	12,047	63.92%	6,487	34.42%	288	1.53%	25	0.13%	27,946	73.09%	9,912	25.92%	286	0.75%	93	0.24%
59	79,457	60,812	9,210	35.32%	16,352	62.71%	506	1.94%	7	0.03%	17,702	39.55%	26,564	59.35%	383	0.86%	106	0.24%
60	81,856	61,808	9,568	57.73%	6,682	40.31%	309	1.86%	16	0.10%	23,485	67.53%	10,974	31.55%	253	0.73%	67	0.19%
61	79,754	64,672	14,361	58.55%	9,716	39.61%	434	1.77%	17	0.07%	33,214	70.60%	13,274	28.22%	428	0.91%	126	0.27%
62	81,899	62,124	7,703	28.63%	18,589	69.10%	588	2.19%	22	0.08%	16,433	35.84%	28,877	62.98%	423	0.92%	120	0.26%
63	75,550	57,278	8,482	38.39%	13,031	58.99%	571	2.58%	8	0.04%	15,509	43.71%	19,573	55.17%	330	0.93%	68	0.19%
64	75,581	58,410	6,964	35.86%	11,981	61.69%	458	2.36%	17	0.09%	13,366	41.39%	18,597	57.58%	267	0.83%	66	0.20%
65	83,430	64,719	7,496	33.32%	14,282	63.48%	706	3.14%	16	0.07%	14,675	39.12%	22,455	59.86%	299	0.80%	84	0.22%
66	83,032	63,266	10,774	47.23%	11,598	50.84%	428	1.88%	11	0.05%	16,209	46.56%	18,293	52.54%	287	0.82%	26	0.07%
67	82,583	62,630	6,659	26.05%	18,384	71.93%	506	1.98%	10	0.04%	11,108	27.80%	28,389	71.05%	412	1.03%	47	0.12%
68	76,067	49,871	5,344	28.78%	12,791	68.88%	426	2.29%	9	0.05%	13,160	35.92%	23,097	63.04%	316	0.86%	66	0.18%
69	76,381	54,263	5,446	30.22%	12,148	67.40%	419	2.32%	11	0.06%	12,576	36.44%	21,460	62.18%	368	1.07%	110	0.32%
70	76,125	57,325	3,558	21.14%	12,749	75.74%	513	3.05%	13	0.08%	8,189	25.84%	23,113	72.94%	343	1.08%	44	0.14%
71	75,793	57,481	9,798	58.11%	6,782	40.22%	275	1.63%	7	0.04%	23,956	69.74%	10,090	29.38%	302	0.88%	0	0.00%
72	76,245	58,071	11,678	66.54%	5,620	32.02%	248	1.41%	5	0.03%	27,128	76.55%	8,076	22.79%	235	0.66%	0	0.00%
73	78,189	59,318	6,106	25.80%	17,032	71.95%	529	2.23%	4	0.02%	12,278	32.31%	25,229	66.40%	441	1.16%	47	0.12%
74	79,963	60,453	8,675	32.94%	17,137	65.07%	516	1.96%	8	0.03%	16,896	39.09%	25,912	59.95%	415	0.96%	0	0.00%
75	78,886	59,414	7,130	32.40%	14,427	65.57%	435	1.98%	11	0.05%	16,022	40.59%	23,039	58.37%	407	1.03%	0	0.00%
76	81,908	62,585	7,822	37.03%	12,787	60.53%	502	2.38%	13	0.06%	15,191	41.45%	20,960	57.20%	360	0.98%	135	0.37%
77	82,918	63,076	6,663	26.24%	18,105	71.29%	617	2.43%	11	0.04%	11,587	28.89%	28,014	69.84%	394	0.98%	117	0.29%
78	76,980	58,404	4,029	21.41%	14,213	75.51%	567	3.01%	13	0.07%	8,233	24.08%	25,560	74.77%	335	0.98%	58	0.17%
79	75,538	58,785	8,646	35.68%	15,108	62.35%	466	1.92%	12	0.05%	14,321	39.25%	21,861	59.92%	236	0.65%	66	0.18%
80	81,522	61,819	4,779	23.10%	15,452	74.68%	458	2.21%	3	0.01%	9,557	26.44%	26,120	72.27%	383	1.06%	81	0.22%
81	81,356	62,187	6,468	30.99%	13,884	66.51%	508	2.43%	14	0.07%	11,067	31.81%	23,263	66.86%	393	1.13%	71	0.20%
82	81,088	58,038	7,291	33.20%	14,207	64.70%	460	2.09%	0	0.00%	15,974	39.95%	23,599	59.03%	408	1.02%	0	0.00%
83	81,172	59,773	6,999	36.00%	11,962	61.52%	478	2.46%	4	0.02%	14,172	41.75%	19,323	56.92%	423	1.25%	29	0.09%
84	77,282	58,924	7,244	32.03%	14,736	65.16%	617	2.73%	18	0.08%	12,673	34.35%	23,733	64.33%	356	0.96%	131	0.36%
85	78,372	62,493	6,014	26.73%	15,873	70.54%	595	2.64%	20	0.09%	9,740	29.02%	23,328	69.50%	389	1.16%	110	0.33%
86	79,175	61,639	7,764	37.95%	12,242	59.83%	450	2.20%	5	0.02%	12,429	38.01%	19,756	60.42%	393	1.20%	119	0.36%
87	83,029	64,243	6,908	31.41%	14,382	65.39%	690	3.14%	15	0.07%	10,898	31.49%	23,229	67.12%	479	1.38%	0	0.00%
88	76,022	57,630	10,228	65.20%	5,122	32.65%	325	2.07%	12	0.08%	24,610	71.63%	9,328	27.15%	337	0.98%	84	0.24%
89	77,838	59,483	6,177	29.81%	13,998	67.55%	532	2.57%	15	0.07%	11,364	32.70%	22,869	65.82%	392	1.13%	122	0.35%
90	82,779	64,448	7,116	31.71%	14,796	65.92%	526	2.34%	6	0.03%	10,337	30.79%	22,726	67.68%	406	1.21%	109	0.32%
91	82,843	63,967	6,435	27.34%	16,505	70.13%	587	2.49%	9	0.04%	10,448	28.75%	25,325	69.69%	459	1.26%	107	0.29%
92	77,172	58,012	8,592	56.26%	6,372	41.72%	302	1.98%	7	0.05%	21,244	64.97%	11,011	33.68%	342	1.05%	100	0.31%
93	78,360	65,985	10,383	39.34%	15,262	57.83%	729	2.76%	18	0.07%	17,118	42.54%	22,103	54.93%	803	2.00%	213	0.53%
94	83,358	64,525	7,672	29.90%	17,245	67.21%	729	2.84%	11	0.04%	10,263	27.92%	25,882	70.40%	503	1.37%	117	0.32%
95	82,155	59,928	5,680	27.90%	14,174	69.63%	496	2.44%	6	0.03%	13,403	33.96%	25,566	64.77%	391	0.99%	112	0.28%
96	76,520	58,080	6,470	31.28%	13,705	66.27%	495	2.39%	11	0.05%	12,700	36.45%	21,665	62.18%	378	1.08%	102	0.29%
97	78,265	59,784	6,958	30.01%	15,653	67.51%	564	2.43%	11	0.05%	11,021	29.97%	25,266	68.71%	369	1.00%	115	0.31%
98	75,602	56,018	6,849	32.00%	14,098	65.88%	445	2.08%	8	0.04%	16,276	39.21%	24,750	59.62%	402	0.97%	83	0.20%
99	77,141	55,130	12,757	73.89%	4,259	24.67%	232	1.34%	16	0.09%	26,889	79.03%	6,836	20.09%	215	0.63%	83	0.24%
100	75,589	56,173	9,157	57.35%	6,485	40.62%	314	1.97%	10	0.06%	21,275	67.14%	10,017	31.61%	329	1.04%	67	0.21%
101	79,876	58,931	12,051	68.58%	5,219	29.70%	291	1.66%	11	0.06%	28,250	74.39%	9,386	24.72%	257	0.68%	82	0.22%
102	77,391	59,231	10,729	74.35%	3,424	23.73%	269	1.86%	8	0.06%	25,970	80.44%	5,905	18.29%	324	1.00%	84	0.26%
103	76,381	56,360	7,849	32.02%	16,157	65.92%	488	1.99%	16	0.07%	16,067	38.44%	25,182	60.25%	416	1.00%	132	0.32%
104	76,869	59,384	9,634	33.26%	18,842	65.05%	476	1.64%	13	0.04%	18,349	39.25%	27,916	59.71%	393	0.84%	95	0.20%
105	75,967	56,011	7,111	32.05%	14,618	65.88%	454	2.05%	5	0.02%	16,507	40.61%	23,709	58.33%	356	0.88%	73	0.18%
106	75,762	57,932	9,986	67.03%	4,694	31.51%	214	1.44%	3	0.02%	23,892	73.26%	8,334	25.55%	299	0.92%	89	0.27%

Populations values derive from the 2010 Census Redistricting Data (Public Law 94-171) Summary File. Election results were provided by the NC State Board of Elections. Votes that could not be associated with a specific precinct were excluded. Reported statewide totals may therefore be marginally lower than official contest results.

House 18 USSupCt: Population 2010, US Senate 2010, President 2012

	2010 Census		US Senate 2010: Marshall-Burr-Beitler								US President 2012: Obama-Romney-Johnson							
District	Total Pop	18+ Pop	Dem	Dem %	Rep	Rep %	Lib	Lib %	Write-In	Write-In %	Dem	Dem %	Rep	Rep %	Lib	Lib %	Write-In	Write-In %
107	75,856	55,478	12,601	72.88%	4,477	25.89%	207	1.20%	6	0.03%	27,803	76.86%	8,081	22.34%	222	0.61%	67	0.19%
108	76,926	59,400	5,880	32.51%	11,794	65.21%	413	2.28%	0	0.00%	12,869	38.42%	20,266	60.50%	362	1.08%	0	0.00%
109	75,517	56,493	6,277	33.20%	12,209	64.58%	419	2.22%	0	0.00%	14,138	40.79%	20,201	58.28%	321	0.93%	0	0.00%
110	75,573	57,987	6,366	33.61%	12,134	64.06%	439	2.32%	2	0.01%	11,593	35.29%	20,921	63.69%	314	0.96%	20	0.06%
111	76,148	58,045	7,206	36.13%	12,341	61.87%	390	1.96%	9	0.05%	11,633	35.72%	20,543	63.07%	306	0.94%	89	0.27%
112	79,547	61,671	6,370	30.24%	14,175	67.30%	509	2.42%	9	0.04%	10,646	32.71%	21,465	65.95%	351	1.08%	87	0.27%
113	81,089	66,177	11,159	36.07%	19,015	61.47%	754	2.44%	8	0.03%	15,774	37.46%	25,726	61.09%	477	1.13%	132	0.31%
114	82,902	67,453	17,655	66.88%	8,010	30.34%	725	2.75%	8	0.03%	33,044	72.54%	11,524	25.30%	682	1.50%	300	0.66%
115	79,883	63,911	12,292	44.29%	14,665	52.84%	766	2.76%	31	0.11%	20,831	47.82%	21,945	50.38%	592	1.36%	195	0.45%
116	75,533	58,114	9,048	38.38%	13,930	59.09%	585	2.48%	12	0.05%	16,743	43.40%	21,230	55.04%	447	1.16%	154	0.40%
117	79,251	62,434	8,152	32.28%	16,500	65.33%	596	2.36%	9	0.04%	13,707	36.65%	23,138	61.86%	435	1.16%	123	0.33%
118	76,322	60,837	12,403	42.23%	16,191	55.12%	767	2.61%	12	0.04%	15,098	41.30%	20,729	56.71%	548	1.50%	180	0.49%
119	75,548	61,452	10,591	46.03%	11,788	51.23%	619	2.69%	12	0.05%	15,557	47.80%	16,410	50.42%	543	1.67%	39	0.12%
120	80,814	65,097	9,909	32.86%	19,081	63.28%	1,143	3.79%	18	0.06%	11,787	30.01%	26,800	68.23%	517	1.32%	176	0.45%
Totals:	**9,535,483**	**7,253,848**	**1,141,700**	**43.04%**	**1,454,082**	**54.82%**	**55,554**	**2.09%**	**1,263**	**0.05%**	**2,171,293**	**48.33%**	**2,267,353**	**50.47%**	**44,448**	**0.99%**	**9,519**	**0.21%**

Populations values derive from the 2010 Census Redistricting Data (Public Law 94-171) Summary File. Election results were provided by the NC State Board of Elections. Votes that could not be associated with a specific precinct were excluded. Reported statewide totals may therefore be marginally lower than official contest results.

House 18 USSupCt: Governor 2012, Lt Governor 2012, US Senate 2014

	Governor 2012: Dalton-McCrory-Howe								Lieutenant Governor 2012: Coleman-Forest				US Senate 2014: Tillis-Hagan-Haugh							
District	Dem	Dem %	Rep	Rep %	Lib	Lib %	Write-In	Write-In %	Dem	Dem %	Rep	Rep %	Rep	Rep %	Dem	Dem %	Lib	Lib %	Write-In	Write-In %
1	19,104	52.09%	16,908	46.10%	653	1.78%	8	0.02%	20,570	57.32%	15,314	42.68%	11,858	47.79%	12,208	49.20%	729	2.94%	17	0.07%
2	14,964	41.36%	20,485	56.62%	721	1.99%	11	0.03%	16,970	48.44%	18,065	51.56%	12,193	52.00%	10,289	43.88%	921	3.93%	44	0.19%
3	12,556	38.05%	19,773	59.92%	658	1.99%	12	0.04%	14,086	43.44%	18,342	56.56%	12,612	56.92%	8,699	39.26%	804	3.63%	43	0.19%
4	11,015	38.19%	17,336	60.11%	481	1.67%	9	0.03%	12,235	43.31%	16,012	56.69%	10,607	58.61%	6,770	37.41%	701	3.87%	20	0.11%
5	20,700	61.40%	12,290	36.45%	721	2.14%	3	0.01%	21,685	65.17%	11,591	34.83%	7,987	40.13%	11,521	57.88%	382	1.92%	15	0.08%
6	13,800	36.70%	22,340	59.41%	1,446	3.85%	14	0.04%	15,559	42.25%	21,269	57.75%	16,135	58.33%	10,543	38.11%	962	3.48%	22	0.08%
7	14,682	40.75%	20,622	57.24%	713	1.98%	13	0.04%	16,471	46.60%	18,875	53.40%	13,313	52.56%	10,823	42.73%	1,140	4.50%	53	0.21%
8	21,272	62.86%	11,935	35.27%	624	1.84%	7	0.02%	22,701	68.07%	10,649	31.93%	6,095	33.50%	11,528	63.36%	540	2.97%	32	0.18%
9	13,954	38.44%	21,716	59.83%	624	1.72%	4	0.01%	15,785	44.22%	19,914	55.78%	12,511	56.57%	8,912	40.30%	654	2.96%	38	0.17%
10	10,584	30.70%	23,479	68.10%	406	1.18%	6	0.02%	11,878	35.06%	21,998	64.94%	15,412	64.62%	7,489	31.40%	918	3.85%	30	0.13%
11	21,999	53.26%	17,500	42.37%	1,792	4.34%	12	0.03%	24,648	61.28%	15,576	38.72%	8,940	34.77%	15,640	60.82%	1,079	4.20%	55	0.21%
12	17,079	47.65%	18,313	51.09%	441	1.23%	12	0.03%	18,554	52.55%	16,752	47.45%	11,373	48.26%	11,355	48.19%	820	3.48%	17	0.07%
13	11,186	27.90%	28,180	70.30%	711	1.77%	10	0.02%	13,096	33.28%	26,250	66.72%	18,332	63.57%	9,180	31.83%	1,201	4.16%	126	0.44%
14	8,602	35.58%	14,927	61.74%	643	2.66%	5	0.02%	10,111	42.64%	13,602	57.36%	8,982	59.61%	5,359	35.57%	704	4.67%	22	0.15%
15	5,745	31.82%	11,786	65.27%	520	2.88%	5	0.03%	6,792	38.70%	10,759	61.30%	7,085	63.75%	3,460	31.13%	548	4.93%	20	0.18%
16	15,315	41.05%	21,295	57.08%	692	1.85%	6	0.02%	17,254	47.21%	19,293	52.79%	12,611	51.55%	10,386	42.45%	1,421	5.81%	48	0.20%
17	13,028	30.49%	28,818	67.45%	874	2.05%	4	0.01%	16,102	38.50%	25,725	61.50%	18,597	58.14%	11,618	36.32%	1,730	5.41%	39	0.12%
18	19,993	56.18%	14,447	40.60%	1,136	3.19%	12	0.03%	21,986	63.19%	12,809	36.81%	6,879	33.33%	12,754	61.79%	968	4.69%	39	0.19%
19	13,581	34.41%	24,684	62.54%	1,193	3.02%	10	0.03%	16,131	42.05%	22,234	57.95%	14,029	52.05%	11,412	42.34%	1,465	5.44%	48	0.18%
20	13,683	33.44%	26,066	63.71%	1,152	2.82%	12	0.03%	16,044	40.45%	23,624	59.55%	14,896	53.87%	11,396	41.22%	1,311	4.74%	47	0.17%
21	18,680	54.55%	15,082	44.04%	470	1.37%	12	0.04%	19,979	59.23%	13,751	40.77%	9,232	43.15%	11,485	53.69%	648	3.03%	28	0.13%
22	16,647	46.70%	18,601	52.18%	398	1.12%	4	0.01%	18,361	52.47%	16,633	47.53%	12,142	49.37%	11,282	45.87%	1,122	4.56%	48	0.20%
23	24,490	62.22%	14,521	36.89%	350	0.89%	1	0.00%	25,919	66.94%	12,801	33.06%	8,825	34.89%	15,731	62.19%	722	2.85%	17	0.07%
24	20,058	51.71%	18,288	47.15%	436	1.12%	8	0.02%	21,144	55.44%	16,994	44.56%	11,750	45.62%	13,325	51.74%	657	2.55%	24	0.09%
25	21,049	51.78%	19,219	47.28%	375	0.92%	5	0.01%	22,227	55.32%	17,950	44.68%	13,321	46.35%	14,633	50.91%	764	2.66%	25	0.09%
26	13,521	33.02%	26,508	64.73%	910	2.22%	10	0.02%	15,493	38.60%	24,641	61.40%	16,047	59.39%	9,887	36.59%	1,036	3.83%	49	0.18%
27	23,878	65.27%	12,369	33.81%	331	0.90%	4	0.01%	25,041	69.33%	11,076	30.67%	8,198	34.09%	15,190	63.16%	647	2.69%	16	0.07%
28	10,971	32.32%	22,423	66.05%	544	1.60%	10	0.03%	12,723	38.23%	20,560	61.77%	13,561	62.04%	7,307	33.43%	943	4.31%	48	0.22%
29	35,463	77.32%	9,134	19.92%	1,242	2.71%	25	0.05%	37,229	82.66%	7,812	17.34%	4,020	14.49%	23,189	83.60%	503	1.81%	27	0.10%
30	29,080	61.95%	16,637	35.44%	1,215	2.59%	11	0.02%	31,249	67.84%	14,812	32.16%	9,863	30.23%	21,982	67.37%	753	2.31%	30	0.09%
31	31,088	76.24%	8,713	21.37%	943	2.31%	30	0.07%	32,663	81.05%	7,639	18.95%	4,068	16.31%	20,384	81.72%	452	1.81%	39	0.16%
32	24,908	63.00%	14,186	35.88%	438	1.11%	4	0.01%	26,603	68.44%	12,266	31.56%	8,903	33.82%	16,633	63.19%	755	2.87%	32	0.12%
33	26,671	69.27%	10,833	28.14%	996	2.59%	3	0.01%	28,733	75.79%	9,178	24.21%	5,274	22.15%	17,806	74.77%	693	2.91%	42	0.18%
34	23,053	50.18%	21,562	46.94%	1,318	2.87%	7	0.02%	25,739	57.30%	19,181	42.70%	12,441	38.80%	18,646	58.16%	917	2.86%	57	0.18%
35	16,938	36.94%	27,839	60.72%	1,057	2.31%	14	0.03%	19,155	42.56%	25,850	57.44%	16,824	52.58%	14,184	44.33%	926	2.89%	66	0.21%
36	16,512	34.84%	29,686	62.64%	1,187	2.50%	8	0.02%	19,356	41.76%	26,991	58.24%	18,484	54.29%	14,562	42.77%	934	2.74%	67	0.20%
37	16,581	37.68%	26,133	59.38%	1,280	2.91%	14	0.03%	18,944	44.10%	24,017	55.90%	16,120	52.84%	13,273	43.50%	1,049	3.44%	68	0.22%
38	28,927	75.25%	8,620	22.42%	883	2.30%	11	0.03%	30,685	80.78%	7,300	19.22%	4,250	18.20%	18,478	79.11%	594	2.54%	35	0.15%
39	24,094	57.85%	16,578	39.81%	963	2.31%	13	0.03%	26,404	64.35%	14,629	35.65%	9,143	33.82%	17,083	63.20%	766	2.83%	40	0.15%
40	18,258	35.73%	31,594	61.83%	1,235	2.42%	15	0.03%	21,010	41.98%	29,040	58.02%	20,016	52.51%	17,135	44.95%	923	2.42%	46	0.12%
41	18,240	44.11%	21,871	52.89%	1,228	2.97%	12	0.03%	20,681	51.40%	19,552	48.60%	12,238	43.63%	14,958	53.33%	802	2.86%	52	0.19%
42	17,657	70.31%	6,879	27.39%	570	2.27%	7	0.03%	18,581	74.83%	6,251	25.17%	3,360	24.76%	9,838	72.50%	356	2.62%	15	0.11%
43	22,155	68.80%	9,319	28.94%	716	2.22%	13	0.04%	23,447	73.52%	8,447	26.48%	5,177	28.30%	12,578	68.77%	504	2.76%	32	0.17%
44	16,575	50.29%	15,604	47.34%	777	2.36%	4	0.01%	18,236	56.47%	14,058	43.53%	9,371	46.34%	10,098	49.94%	724	3.58%	28	0.14%
45	14,293	40.30%	20,508	57.83%	654	1.84%	10	0.03%	16,061	46.10%	18,779	53.90%	12,902	55.12%	9,613	41.07%	862	3.68%	28	0.12%
46	13,148	49.59%	12,865	48.52%	494	1.86%	9	0.03%	14,692	56.79%	11,178	43.21%	8,263	51.41%	6,912	43.00%	864	5.38%	34	0.21%
47	17,474	65.03%	8,923	33.21%	463	1.72%	10	0.04%	19,029	72.21%	7,325	27.79%	6,020	38.81%	8,990	57.95%	483	3.11%	20	0.13%
48	17,506	57.00%	12,512	40.74%	683	2.22%	11	0.04%	18,833	62.60%	11,253	37.40%	8,168	39.86%	11,599	56.60%	702	3.43%	25	0.12%
49	22,549	48.54%	22,368	48.15%	1,520	3.27%	18	0.04%	25,418	56.16%	19,843	43.84%	12,506	39.43%	18,268	57.59%	905	2.85%	41	0.13%
50	22,427	51.96%	19,641	45.50%	1,079	2.50%	17	0.04%	24,273	57.34%	18,057	42.66%	11,936	39.20%	17,598	57.80%	884	2.90%	31	0.10%
51	13,347	41.90%	17,802	55.89%	695	2.18%	9	0.03%	14,890	47.81%	16,254	52.19%	10,309	51.33%	8,824	43.94%	912	4.54%	37	0.18%
52	13,223	32.47%	26,842	65.91%	647	1.59%	13	0.03%	14,727	36.95%	25,133	63.05%	18,117	61.71%	10,299	35.08%	918	3.13%	25	0.09%
53	12,066	36.20%	20,590	61.78%	654	1.96%	18	0.05%	13,884	42.31%	18,933	57.69%	12,290	57.33%	8,229	38.39%	881	4.11%	37	0.17%

House 18 USSupCt: Governor 2012, Lt Governor 2012, US Senate 2014

	Governor 2012: Dalton-McCrory-Howe								Lieutenant Governor 2012: Coleman-Forest				US Senate 2014: Tillis-Hagan-Haugh							
District	Dem	Dem %	Rep	Rep %	Lib	Lib %	Write-In	Write-In %	Dem	Dem %	Rep	Rep %	Rep	Rep %	Dem	Dem %	Lib	Lib %	Write-In	Write-In %
54	23,822	51.27%	21,500	46.27%	1,129	2.43%	13	0.03%	25,713	56.54%	19,767	43.46%	13,798	38.55%	20,947	58.53%	1,010	2.82%	33	0.09%
55	11,895	34.27%	22,352	64.40%	451	1.30%	9	0.03%	14,409	42.63%	19,392	57.37%	12,564	58.22%	8,132	37.68%	825	3.82%	59	0.27%
56	31,425	72.59%	10,387	23.99%	1,442	3.33%	35	0.08%	33,453	79.36%	8,702	20.64%	4,328	14.66%	24,548	83.15%	623	2.11%	25	0.08%
57	24,362	58.03%	16,748	39.89%	858	2.04%	16	0.04%	26,424	64.02%	14,849	35.98%	9,555	34.53%	17,485	63.19%	598	2.16%	34	0.12%
58	25,470	67.33%	11,477	30.34%	871	2.30%	12	0.03%	27,374	73.49%	9,877	26.51%	6,056	26.29%	16,414	71.26%	541	2.35%	23	0.10%
59	15,708	35.27%	27,960	62.78%	851	1.91%	20	0.04%	17,714	40.65%	25,858	59.35%	17,662	57.02%	12,454	40.21%	823	2.66%	37	0.12%
60	21,229	61.82%	12,382	36.06%	716	2.08%	14	0.04%	22,798	67.67%	10,893	32.33%	6,627	32.59%	13,173	64.78%	511	2.51%	23	0.11%
61	29,836	64.34%	15,356	33.11%	1,166	2.51%	18	0.04%	32,074	70.59%	13,362	29.41%	8,807	30.17%	19,743	67.62%	612	2.10%	34	0.12%
62	13,755	30.23%	30,737	67.56%	993	2.18%	12	0.03%	15,933	35.92%	28,425	64.08%	19,891	61.73%	11,450	35.53%	830	2.58%	53	0.16%
63	13,645	38.81%	20,703	58.88%	806	2.29%	8	0.02%	15,271	44.34%	19,170	55.66%	12,602	53.40%	9,988	42.32%	965	4.09%	44	0.19%
64	11,979	37.49%	19,341	60.53%	627	1.96%	4	0.01%	13,229	42.12%	18,180	57.88%	11,778	56.82%	8,157	39.35%	765	3.69%	29	0.14%
65	13,513	36.26%	23,056	61.87%	688	1.85%	8	0.02%	15,423	42.41%	20,945	57.59%	14,329	56.93%	9,480	37.67%	1,299	5.16%	61	0.24%
66	14,745	42.53%	19,327	55.75%	573	1.65%	22	0.06%	17,639	52.60%	15,896	47.40%	11,634	48.65%	10,906	45.60%	1,307	5.46%	69	0.29%
67	8,403	21.02%	30,987	77.50%	589	1.47%	3	0.01%	11,566	29.86%	27,172	70.14%	17,657	66.58%	7,224	27.24%	1,552	5.85%	88	0.33%
68	9,603	26.44%	26,124	71.94%	580	1.60%	8	0.02%	12,272	34.62%	23,173	65.38%	14,825	62.65%	8,035	33.95%	726	3.07%	78	0.33%
69	9,500	27.69%	24,180	70.48%	618	1.80%	12	0.03%	12,086	36.26%	21,244	63.74%	12,586	61.65%	7,039	34.48%	713	3.49%	76	0.37%
70	7,067	22.31%	23,955	75.61%	659	2.08%	2	0.01%	8,422	27.16%	22,587	72.84%	13,549	72.21%	4,376	23.32%	811	4.32%	27	0.14%
71	21,632	63.47%	11,608	34.06%	833	2.44%	11	0.03%	23,344	69.85%	10,074	30.15%	5,937	29.94%	13,286	67.01%	564	2.84%	41	0.21%
72	25,032	71.44%	9,442	26.95%	561	1.60%	4	0.01%	26,408	76.70%	8,021	23.30%	4,846	22.84%	15,910	75.00%	431	2.03%	27	0.13%
73	10,246	26.97%	26,893	70.79%	836	2.20%	13	0.03%	12,226	33.12%	24,693	66.88%	16,341	65.28%	7,672	30.65%	958	3.83%	60	0.24%
74	14,574	33.71%	27,740	64.17%	903	2.09%	14	0.03%	16,738	39.66%	25,462	60.34%	16,626	57.24%	11,474	39.50%	896	3.08%	52	0.18%
75	13,727	34.78%	24,886	63.06%	843	2.14%	8	0.02%	15,812	40.97%	22,784	59.03%	14,120	56.55%	10,022	40.14%	765	3.06%	60	0.24%
76	12,284	33.69%	23,538	64.56%	628	1.72%	9	0.02%	14,731	41.42%	20,837	58.58%	12,611	55.12%	8,946	39.10%	1,270	5.55%	51	0.22%
77	9,369	23.42%	29,955	74.88%	668	1.67%	11	0.03%	11,524	29.40%	27,678	70.60%	17,850	66.81%	7,521	28.15%	1,287	4.82%	59	0.22%
78	7,417	21.69%	26,189	76.58%	589	1.72%	2	0.01%	8,545	25.56%	24,890	74.44%	15,703	72.92%	4,853	22.54%	935	4.34%	44	0.20%
79	13,554	37.32%	22,193	61.10%	570	1.57%	4	0.01%	15,469	43.41%	20,162	56.59%	14,708	55.81%	10,339	39.23%	1,201	4.56%	104	0.39%
80	8,280	22.99%	27,024	75.04%	703	1.95%	6	0.02%	10,026	28.42%	25,253	71.58%	15,663	71.58%	5,384	24.61%	804	3.67%	30	0.14%
81	9,478	27.29%	24,476	70.48%	769	2.21%	5	0.01%	11,626	34.16%	22,403	65.84%	13,608	64.41%	6,478	30.66%	994	4.70%	48	0.23%
82	11,819	29.62%	27,372	68.60%	709	1.78%	0	0.00%	15,675	40.46%	23,071	59.54%	13,965	56.43%	9,795	39.58%	921	3.72%	66	0.27%
83	11,196	32.99%	22,088	65.08%	657	1.94%	0	0.00%	14,396	43.66%	18,580	56.34%	10,827	53.84%	8,173	40.65%	1,043	5.19%	65	0.32%
84	10,369	28.17%	25,834	70.19%	594	1.61%	8	0.02%	12,890	35.90%	23,016	64.10%	15,527	61.64%	8,043	31.93%	1,547	6.14%	72	0.29%
85	8,720	26.19%	23,735	71.30%	830	2.49%	4	0.01%	10,049	31.44%	21,909	68.56%	14,353	67.23%	5,803	27.18%	1,155	5.41%	37	0.17%
86	9,894	30.27%	22,179	67.86%	597	1.83%	14	0.04%	12,957	40.71%	18,868	59.29%	12,566	56.86%	8,134	36.81%	1,359	6.15%	39	0.18%
87	8,402	24.08%	25,771	73.84%	726	2.08%	0	0.00%	11,079	32.73%	22,771	67.27%	13,309	63.30%	6,258	29.76%	1,381	6.57%	78	0.37%
88	20,018	59.29%	13,068	38.71%	670	1.98%	6	0.02%	23,272	70.93%	9,539	29.07%	5,082	26.73%	13,373	70.35%	525	2.76%	30	0.16%
89	8,637	25.00%	25,338	73.34%	567	1.64%	8	0.02%	11,035	32.69%	22,717	67.31%	13,875	64.20%	6,526	30.20%	1,153	5.33%	58	0.27%
90	9,098	27.20%	23,610	70.57%	737	2.20%	9	0.03%	11,015	34.03%	21,358	65.97%	14,202	63.15%	6,909	30.72%	1,333	5.93%	45	0.20%
91	9,542	26.27%	25,983	71.53%	788	2.17%	12	0.03%	11,497	32.45%	23,938	67.55%	15,807	65.85%	6,654	27.72%	1,463	6.09%	82	0.34%
92	17,313	53.39%	14,448	44.55%	661	2.04%	6	0.02%	20,458	64.53%	11,246	35.47%	5,661	32.76%	10,988	63.60%	586	3.39%	43	0.25%
93	14,589	36.70%	23,616	59.41%	1,532	3.85%	11	0.03%	17,050	44.54%	21,230	55.46%	13,890	52.47%	11,056	41.76%	1,481	5.59%	47	0.18%
94	8,654	23.53%	27,494	74.76%	619	1.68%	7	0.02%	10,736	30.05%	24,993	69.95%	16,393	66.83%	6,491	26.46%	1,552	6.33%	92	0.38%
95	9,674	24.71%	28,753	73.44%	710	1.81%	15	0.04%	12,828	33.76%	25,174	66.24%	15,725	62.10%	8,257	32.61%	1,255	4.96%	84	0.33%
96	9,710	27.99%	24,383	70.28%	596	1.72%	7	0.02%	12,265	36.11%	21,704	63.89%	13,550	60.40%	7,757	34.58%	1,060	4.73%	65	0.29%
97	8,226	22.44%	27,842	75.96%	582	1.59%	5	0.01%	10,866	30.52%	24,732	69.48%	15,844	66.50%	6,685	28.06%	1,232	5.17%	66	0.28%
98	11,028	26.83%	29,295	71.27%	774	1.88%	7	0.02%	15,043	37.92%	24,623	62.08%	14,436	56.42%	10,325	40.35%	736	2.88%	89	0.35%
99	23,478	69.59%	9,686	28.71%	565	1.67%	7	0.02%	26,192	78.87%	7,017	21.13%	3,532	18.57%	15,086	79.31%	374	1.97%	29	0.15%
100	17,333	55.16%	13,474	42.88%	605	1.93%	12	0.04%	20,399	66.57%	10,245	33.43%	5,518	31.92%	11,202	64.79%	533	3.08%	36	0.21%
101	24,485	65.40%	12,341	32.96%	605	1.62%	7	0.02%	27,310	74.45%	9,370	25.55%	4,873	23.57%	15,262	73.83%	512	2.48%	25	0.12%
102	21,669	68.30%	9,269	29.22%	768	2.42%	18	0.06%	24,802	80.30%	6,085	19.70%	2,896	16.75%	13,858	80.17%	508	2.94%	23	0.13%
103	10,654	25.61%	30,288	72.80%	655	1.57%	9	0.02%	14,826	36.80%	25,459	63.20%	14,931	57.20%	10,396	39.82%	727	2.78%	51	0.20%
104	11,360	24.40%	34,544	74.20%	641	1.38%	13	0.03%	16,834	37.48%	28,079	62.52%	16,733	55.41%	12,697	42.04%	731	2.42%	39	0.13%
105	10,762	26.63%	29,029	71.84%	610	1.51%	6	0.01%	14,930	38.00%	24,356	62.00%	13,516	56.71%	9,683	40.63%	589	2.47%	44	0.18%
106	20,129	62.28%	11,537	35.70%	637	1.97%	17	0.05%	23,095	72.96%	8,561	27.04%	4,035	23.69%	12,601	73.99%	384	2.25%	10	0.06%

House 18 USSupCt: Governor 2012, Lt Governor 2012, US Senate 2014

	Governor 2012: Dalton-McCrory-Howe								Lieutenant Governor 2012: Coleman-Forest				US Senate 2014: Tillis-Hagan-Haugh							
District	**Dem**	**Dem %**	**Rep**	**Rep %**	**Lib**	**Lib %**	**Write-In**	**Write-In %**	**Dem**	**Dem %**	**Rep**	**Rep %**	**Rep**	**Rep %**	**Dem**	**Dem %**	**Lib**	**Lib %**	**Write-In**	**Write-In %**
107	24,066	67.23%	11,223	31.35%	499	1.39%	11	0.03%	26,973	76.68%	8,203	23.32%	4,072	20.43%	15,400	77.28%	420	2.11%	35	0.18%
108	10,229	30.60%	22,641	67.73%	553	1.65%	6	0.02%	12,577	38.66%	19,954	61.34%	11,798	58.37%	7,436	36.79%	940	4.65%	37	0.18%
109	11,675	33.74%	22,419	64.79%	501	1.45%	9	0.03%	13,855	41.00%	19,937	59.00%	12,274	57.67%	8,147	38.28%	804	3.78%	59	0.28%
110	10,188	31.08%	22,150	67.56%	443	1.35%	4	0.01%	11,944	37.40%	19,996	62.60%	12,381	60.75%	6,988	34.29%	961	4.72%	49	0.24%
111	10,978	33.85%	21,002	64.75%	447	1.38%	9	0.03%	12,345	39.08%	19,245	60.92%	12,248	58.87%	7,466	35.89%	1,040	5.00%	50	0.24%
112	13,175	40.49%	18,798	57.78%	552	1.70%	10	0.03%	11,934	37.96%	19,505	62.04%	13,356	60.75%	7,327	33.33%	1,273	5.79%	30	0.14%
113	14,513	34.86%	26,056	62.58%	1,053	2.53%	14	0.03%	15,965	39.13%	24,832	60.87%	17,951	56.94%	12,220	38.76%	1,317	4.18%	39	0.12%
114	30,335	67.66%	12,627	28.17%	1,853	4.13%	17	0.04%	32,363	73.64%	11,584	26.36%	6,689	22.11%	22,389	74.02%	1,142	3.78%	29	0.10%
115	18,992	44.03%	22,839	52.94%	1,300	3.01%	8	0.02%	20,704	48.97%	21,574	51.03%	14,095	45.76%	15,408	50.02%	1,262	4.10%	39	0.13%
116	15,055	39.40%	22,073	57.77%	1,069	2.80%	10	0.03%	16,787	44.87%	20,623	55.13%	13,088	50.68%	11,658	45.14%	1,042	4.03%	38	0.15%
117	12,236	33.12%	23,695	64.13%	1,002	2.71%	14	0.04%	13,677	37.80%	22,505	62.20%	14,898	58.54%	9,518	37.40%	995	3.91%	37	0.15%
118	14,554	39.85%	21,033	57.59%	922	2.52%	13	0.04%	15,851	44.59%	19,698	55.41%	14,379	52.35%	11,489	41.83%	1,537	5.60%	61	0.22%
119	14,498	44.69%	16,886	52.05%	1,054	3.25%	2	0.01%	15,958	50.57%	15,600	49.43%	10,500	46.76%	10,697	47.64%	1,217	5.42%	40	0.18%
120	12,098	31.33%	25,139	65.11%	1,357	3.51%	18	0.05%	13,273	35.22%	24,408	64.78%	18,212	62.59%	9,371	32.21%	1,474	5.07%	40	0.14%
Totals:	**1,925,270**	**43.18%**	**2,437,224**	**54.67%**	**94,512**	**2.12%**	**1,191**	**0.03%**	**2,174,021**	**49.88%**	**2,184,891**	**50.12%**	**1,416,834**	**48.84%**	**1,370,303**	**47.23%**	**108,779**	**3.75%**	**5,251**	**0.18%**

House 18 USSupCt: President 2016, US Senate 2016, Governor 2016

	US President 2016: Trump-Clinton-Johnson								US Senate 2016: Burr-Ross-Haugh						Governor 2016: Cooper-McCrory-Cecil					
District	Rep	Rep %	Dem	Dem %	Lib	Lib %	Write-In	Write-In %	Rep	Rep %	Dem	Dem %	Lib	Lib %	Dem	Dem %	Rep	Rep %	Lib	Lib %
1	18,589	51.78%	16,455	45.83%	630	1.75%	229	0.64%	18,358	52.14%	16,040	45.56%	811	2.30%	16,170	45.62%	18,855	53.20%	418	1.18%
2	21,687	56.45%	15,453	40.22%	893	2.32%	385	1.00%	21,503	56.54%	15,299	40.22%	1,232	3.24%	16,542	43.27%	21,035	55.02%	656	1.72%
3	19,500	57.51%	13,102	38.64%	958	2.83%	350	1.03%	19,722	58.75%	12,526	37.32%	1,320	3.93%	13,284	39.49%	19,645	58.40%	709	2.11%
4	19,316	63.27%	10,515	34.44%	536	1.76%	163	0.53%	18,844	62.77%	10,197	33.97%	978	3.26%	10,515	34.80%	19,240	63.67%	463	1.53%
5	14,071	42.89%	17,840	54.38%	677	2.06%	221	0.67%	13,942	43.33%	17,542	54.52%	690	2.14%	17,723	54.83%	14,115	43.67%	483	1.49%
6	26,166	63.13%	13,548	32.69%	1,322	3.19%	413	1.00%	25,754	63.45%	13,548	33.38%	1,290	3.18%	14,719	36.08%	25,069	61.45%	1,010	2.48%
7	21,956	56.91%	15,273	39.59%	939	2.43%	411	1.07%	21,764	56.74%	15,352	40.02%	1,242	3.24%	16,618	43.12%	21,215	55.05%	707	1.83%
8	11,251	32.48%	22,166	63.99%	878	2.53%	346	1.00%	11,920	34.87%	21,238	62.12%	1,030	3.01%	21,791	63.50%	11,949	34.82%	577	1.68%
9	20,103	53.26%	16,101	42.66%	1,112	2.95%	426	1.13%	20,913	55.89%	15,376	41.09%	1,129	3.02%	16,546	44.07%	20,375	54.27%	626	1.67%
10	24,292	66.90%	11,079	30.51%	680	1.87%	258	0.71%	24,011	66.82%	10,937	30.44%	984	2.74%	11,524	31.87%	24,183	66.89%	449	1.24%
11	12,772	30.14%	26,766	63.16%	1,949	4.60%	890	2.10%	14,335	34.09%	26,030	61.90%	1,690	4.02%	28,163	66.70%	12,781	30.27%	1,278	3.03%
12	17,784	51.92%	15,657	45.71%	569	1.66%	241	0.70%	17,668	52.25%	15,240	45.07%	906	2.68%	15,523	45.65%	18,084	53.18%	397	1.17%
13	29,527	68.85%	11,999	27.98%	967	2.25%	396	0.92%	29,080	68.53%	11,666	27.49%	1,685	3.97%	12,730	29.84%	29,076	68.17%	849	1.99%
14	16,391	60.55%	9,442	34.88%	949	3.51%	289	1.07%	16,089	60.41%	9,134	34.30%	1,410	5.29%	9,540	35.73%	16,350	61.23%	813	3.04%
15	13,635	66.87%	5,838	28.63%	701	3.44%	217	1.06%	13,255	66.19%	5,709	28.51%	1,061	5.30%	6,115	30.44%	13,366	66.54%	606	3.02%
16	24,723	60.82%	14,793	36.39%	868	2.14%	267	0.66%	24,021	60.12%	14,359	35.94%	1,578	3.95%	15,806	39.44%	23,414	58.42%	858	2.14%
17	33,539	64.40%	16,832	32.32%	1,227	2.36%	480	0.92%	32,987	64.27%	16,223	31.61%	2,112	4.12%	18,326	35.57%	32,038	62.18%	1,162	2.26%
18	14,960	39.11%	21,515	56.25%	1,247	3.26%	530	1.39%	15,065	40.15%	20,714	55.20%	1,747	4.66%	22,540	59.77%	14,028	37.20%	1,146	3.04%
19	24,349	55.45%	17,494	39.84%	1,461	3.33%	604	1.38%	24,444	56.44%	16,799	38.79%	2,068	4.77%	19,932	45.80%	22,351	51.36%	1,232	2.83%
20	25,197	54.81%	18,393	40.01%	1,731	3.77%	651	1.42%	25,753	56.83%	17,604	38.84%	1,962	4.33%	20,831	45.79%	23,400	51.43%	1,266	2.78%
21	14,021	43.48%	17,456	54.13%	527	1.63%	242	0.75%	14,103	44.25%	17,029	53.43%	740	2.32%	17,250	53.89%	14,354	44.84%	407	1.27%
22	19,837	55.68%	15,103	42.39%	491	1.38%	196	0.55%	19,512	55.58%	14,811	42.19%	783	2.23%	15,291	43.27%	19,654	55.61%	397	1.12%
23	14,143	38.43%	22,040	59.88%	449	1.22%	173	0.47%	14,165	38.89%	21,496	59.02%	760	2.09%	21,917	59.87%	14,389	39.30%	303	0.83%
24	17,531	45.97%	19,663	51.56%	667	1.75%	274	0.72%	17,641	46.58%	19,435	51.32%	794	2.10%	20,471	53.84%	17,161	45.13%	391	1.03%
25	17,731	44.94%	20,836	52.81%	588	1.49%	299	0.76%	17,965	45.70%	20,621	52.45%	729	1.85%	21,877	55.47%	17,171	43.54%	389	0.99%
26	28,405	59.94%	16,944	35.76%	1,499	3.16%	539	1.14%	28,505	60.58%	16,778	35.66%	1,767	3.76%	18,608	39.37%	27,716	58.63%	946	2.00%
27	12,504	36.17%	21,573	62.40%	373	1.08%	123	0.36%	12,390	36.15%	21,326	62.22%	557	1.63%	21,783	63.37%	12,336	35.89%	256	0.74%
28	24,454	65.87%	11,524	31.04%	860	2.32%	288	0.78%	24,026	65.28%	11,577	31.45%	1,202	3.27%	12,613	34.09%	23,768	64.24%	617	1.67%
29	5,172	10.88%	40,386	84.99%	1,171	2.46%	787	1.66%	7,072	15.00%	39,112	82.96%	964	2.04%	40,387	85.64%	6,009	12.74%	761	1.61%
30	13,282	26.62%	34,511	69.18%	1,265	2.54%	829	1.66%	14,956	30.09%	33,506	67.41%	1,242	2.50%	35,040	70.35%	13,947	28.00%	818	1.64%
31	7,429	16.37%	36,169	79.69%	1,136	2.50%	654	1.44%	8,466	18.76%	35,558	78.81%	1,092	2.42%	36,387	80.47%	8,063	17.83%	770	1.70%
32	13,636	35.53%	23,937	62.37%	563	1.47%	241	0.63%	13,731	36.10%	23,622	62.10%	683	1.80%	24,127	63.21%	13,643	35.74%	401	1.05%
33	8,767	21.69%	29,855	73.85%	1,231	3.05%	571	1.41%	9,581	23.88%	29,362	73.19%	1,176	2.93%	30,383	75.49%	9,009	22.38%	856	2.13%
34	15,899	33.19%	29,193	60.93%	1,853	3.87%	964	2.01%	18,725	39.20%	27,648	57.88%	1,394	2.92%	30,754	64.19%	16,172	33.75%	985	2.06%
35	25,820	48.23%	24,741	46.22%	1,856	3.47%	1,114	2.08%	27,825	52.32%	23,667	44.50%	1,691	3.18%	26,206	49.05%	26,119	48.89%	1,103	2.06%
36	25,495	49.78%	22,974	44.86%	1,903	3.72%	846	1.65%	27,500	53.89%	21,900	42.91%	1,632	3.20%	24,574	47.98%	25,611	50.00%	1,036	2.02%
37	26,551	49.29%	24,034	44.61%	2,353	4.37%	933	1.73%	28,537	53.33%	22,998	42.98%	1,977	3.69%	25,914	48.21%	26,430	49.17%	1,407	2.62%
38	6,506	16.91%	30,462	79.16%	973	2.53%	542	1.41%	7,268	19.02%	29,875	78.17%	1,077	2.82%	30,642	79.97%	6,895	17.99%	782	2.04%
39	14,772	32.83%	28,309	62.91%	1,293	2.87%	625	1.39%	15,518	34.68%	27,895	62.33%	1,339	2.99%	29,019	64.61%	15,061	33.53%	837	1.86%
40	25,292	46.24%	26,285	48.05%	2,113	3.86%	1,008	1.84%	28,467	52.13%	24,667	45.17%	1,474	2.70%	27,948	51.03%	25,775	47.06%	1,042	1.90%
41	17,243	35.39%	28,670	58.85%	1,924	3.95%	879	1.80%	20,149	41.74%	26,623	55.15%	1,504	3.12%	29,266	60.36%	18,040	37.21%	1,180	2.43%
42	6,364	25.50%	17,674	70.81%	647	2.59%	274	1.10%	6,643	26.97%	17,141	69.60%	845	3.43%	17,092	69.47%	6,886	27.99%	627	2.55%
43	8,099	26.20%	21,704	70.20%	798	2.58%	317	1.03%	8,364	27.40%	21,127	69.21%	1,035	3.39%	21,109	69.10%	8,700	28.48%	740	2.42%
44	14,477	44.27%	16,935	51.79%	961	2.94%	329	1.01%	14,728	45.60%	16,387	50.74%	1,184	3.67%	16,797	51.88%	14,827	45.80%	750	2.32%
45	22,325	57.35%	15,292	39.28%	967	2.48%	343	0.88%	22,167	57.66%	15,078	39.22%	1,202	3.13%	15,451	40.04%	22,349	57.91%	792	2.05%
46	16,046	61.47%	9,544	36.56%	396	1.52%	116	0.44%	15,195	59.76%	9,522	37.45%	708	2.78%	9,625	37.45%	15,778	61.39%	300	1.17%
47	11,779	46.41%	12,896	50.81%	520	2.05%	186	0.73%	11,277	45.82%	12,909	52.46%	423	1.72%	12,419	49.71%	12,346	49.42%	216	0.86%
48	14,016	43.58%	17,045	53.00%	831	2.58%	266	0.83%	13,782	43.73%	16,722	53.06%	1,010	3.20%	17,039	53.91%	13,890	43.94%	679	2.15%
49	16,965	33.01%	31,447	61.18%	2,012	3.91%	974	1.90%	19,884	38.92%	29,621	57.98%	1,580	3.09%	32,686	63.71%	17,463	34.04%	1,158	2.26%
50	18,683	40.92%	25,213	55.22%	1,226	2.69%	539	1.18%	19,535	43.06%	24,526	54.06%	1,309	2.89%	26,259	57.73%	18,414	40.49%	810	1.78%
51	18,556	54.99%	13,829	40.98%	1,027	3.04%	332	0.98%	18,319	54.87%	13,803	41.34%	1,264	3.79%	14,919	44.49%	17,772	53.00%	840	2.51%
52	26,508	61.46%	14,902	34.55%	1,240	2.87%	482	1.12%	26,850	62.67%	14,595	34.07%	1,396	3.26%	16,149	37.60%	25,907	60.32%	893	2.08%

House 18 USSupCt: President 2016, US Senate 2016, Governor 2016

	US President 2016: Trump-Clinton-Johnson								US Senate 2016: Burr-Ross-Haugh						Governor 2016: Cooper-McCrory-Cecil					
District	Rep	Rep %	Dem	Dem %	Lib	Lib %	Write-In	Write-In %	Rep	Rep %	Dem	Dem %	Lib	Lib %	Dem	Dem %	Rep	Rep %	Lib	Lib %
53	21,436	60.85%	12,611	35.80%	852	2.42%	328	0.93%	21,212	60.60%	12,628	36.08%	1,164	3.33%	13,300	37.93%	21,064	60.08%	697	1.99%
54	19,492	37.13%	30,645	58.38%	1,545	2.94%	809	1.54%	21,169	40.48%	29,679	56.76%	1,444	2.76%	31,838	60.66%	19,672	37.48%	979	1.87%
55	22,840	63.50%	12,002	33.37%	788	2.19%	336	0.93%	22,508	63.37%	11,758	33.10%	1,252	3.52%	12,330	34.49%	22,863	63.95%	559	1.56%
56	5,901	12.36%	39,502	82.73%	1,392	2.92%	955	2.00%	8,341	17.60%	38,022	80.24%	1,021	2.15%	40,120	84.53%	6,502	13.70%	838	1.77%
57	13,012	30.74%	27,728	65.50%	1,028	2.43%	565	1.33%	14,141	33.74%	26,652	63.60%	1,115	2.66%	28,588	68.06%	12,616	30.03%	802	1.91%
58	8,963	23.57%	27,663	72.74%	918	2.41%	485	1.28%	9,437	25.12%	26,960	71.78%	1,164	3.10%	28,097	74.57%	8,759	23.25%	823	2.18%
59	27,116	57.22%	18,646	39.35%	1,129	2.38%	496	1.05%	27,355	58.15%	18,245	38.79%	1,439	3.06%	20,495	43.39%	25,788	54.60%	948	2.01%
60	10,484	30.27%	22,918	66.17%	880	2.54%	353	1.02%	10,935	32.03%	22,058	64.61%	1,148	3.36%	23,295	68.08%	10,105	29.53%	819	2.39%
61	11,013	23.94%	32,932	71.59%	1,278	2.78%	777	1.69%	12,744	27.93%	31,700	69.47%	1,188	2.60%	33,851	74.09%	10,927	23.92%	911	1.99%
62	27,231	56.42%	18,882	39.12%	1,498	3.10%	651	1.35%	28,489	59.46%	17,842	37.24%	1,582	3.30%	20,868	43.47%	26,062	54.29%	1,073	2.24%
63	19,745	52.91%	16,215	43.45%	964	2.58%	397	1.06%	20,099	54.24%	15,711	42.39%	1,249	3.37%	17,448	46.93%	19,042	51.22%	687	1.85%
64	19,070	56.36%	13,618	40.25%	831	2.46%	317	0.94%	19,281	57.45%	13,162	39.22%	1,119	3.33%	14,584	43.35%	18,459	54.87%	596	1.77%
65	23,874	63.29%	12,795	33.92%	751	1.99%	301	0.80%	23,327	62.41%	12,731	34.06%	1,321	3.53%	14,611	38.98%	22,135	59.06%	733	1.96%
66	20,232	57.61%	14,075	40.08%	619	1.76%	192	0.55%	19,128	55.40%	14,083	40.79%	1,316	3.81%	15,183	43.59%	19,075	54.76%	577	1.66%
67	31,950	73.24%	10,240	23.47%	1,051	2.41%	381	0.87%	30,799	71.22%	10,291	23.80%	2,154	4.98%	11,709	26.92%	30,872	70.99%	907	2.09%
68	25,357	58.90%	15,581	36.19%	1,519	3.53%	593	1.38%	26,537	62.36%	14,300	33.60%	1,717	4.03%	16,268	38.02%	25,525	59.65%	1,000	2.34%
69	23,008	61.78%	12,620	33.89%	1,151	3.09%	461	1.24%	23,224	63.20%	11,858	32.27%	1,667	4.54%	13,180	35.64%	22,857	61.81%	941	2.54%
70	25,245	74.51%	7,544	22.27%	779	2.30%	312	0.92%	24,601	73.23%	7,505	22.34%	1,490	4.44%	9,245	27.45%	23,609	70.11%	821	2.44%
71	9,228	26.65%	23,827	68.81%	1,064	3.07%	510	1.47%	10,380	30.23%	22,857	66.56%	1,102	3.21%	24,376	70.96%	9,143	26.62%	831	2.42%
72	6,795	19.73%	26,406	76.67%	805	2.34%	436	1.27%	8,321	24.36%	25,110	73.50%	730	2.14%	26,382	77.32%	7,107	20.83%	631	1.85%
73	25,744	64.55%	12,400	31.09%	1,183	2.97%	558	1.40%	26,690	67.24%	11,644	29.33%	1,362	3.43%	14,295	35.92%	24,646	61.93%	854	2.15%
74	25,112	56.02%	17,682	39.45%	1,399	3.12%	630	1.41%	26,414	59.14%	16,750	37.50%	1,499	3.36%	19,607	43.87%	24,064	53.84%	1,022	2.29%
75	22,992	54.52%	17,297	41.02%	1,322	3.13%	559	1.33%	23,918	57.09%	16,460	39.29%	1,518	3.62%	19,049	45.40%	21,902	52.20%	1,008	2.40%
76	23,064	61.73%	13,031	34.87%	877	2.35%	393	1.05%	22,286	60.33%	12,833	34.74%	1,819	4.92%	14,249	38.34%	21,950	59.07%	961	2.59%
77	30,333	72.00%	10,259	24.35%	1,103	2.62%	434	1.03%	29,715	71.11%	10,106	24.19%	1,965	4.70%	12,186	29.04%	28,782	68.58%	1,000	2.38%
78	28,166	77.69%	7,076	19.52%	739	2.04%	272	0.75%	27,319	76.13%	7,166	19.97%	1,402	3.91%	8,771	24.33%	26,543	73.63%	737	2.04%
79	22,774	61.50%	13,292	35.90%	678	1.83%	285	0.77%	22,332	61.14%	12,865	35.22%	1,328	3.64%	13,385	36.39%	22,891	62.23%	509	1.38%
80	28,033	74.04%	8,623	22.78%	918	2.42%	287	0.76%	27,677	73.76%	8,454	22.53%	1,394	3.71%	10,385	27.55%	26,519	70.35%	793	2.10%
81	26,284	71.05%	9,486	25.64%	941	2.54%	284	0.77%	25,858	70.60%	9,299	25.39%	1,469	4.01%	11,560	31.43%	24,341	66.17%	883	2.40%
82	25,226	55.52%	18,186	40.03%	1,438	3.16%	585	1.29%	25,508	56.72%	17,410	38.71%	2,053	4.57%	19,329	42.73%	24,713	54.63%	1,191	2.63%
83	20,902	57.22%	14,146	38.72%	1,046	2.86%	436	1.19%	20,485	56.66%	13,780	38.12%	1,887	5.22%	15,101	41.54%	20,226	55.63%	1,030	2.83%
84	25,864	67.41%	11,302	29.46%	842	2.19%	358	0.93%	24,946	65.81%	11,099	29.28%	1,862	4.91%	12,373	32.46%	24,857	65.22%	885	2.32%
85	27,148	74.95%	7,952	21.95%	700	1.93%	421	1.16%	25,691	72.23%	8,320	23.39%	1,555	4.37%	9,999	27.89%	24,896	69.44%	959	2.67%
86	23,049	66.31%	10,412	29.95%	895	2.57%	404	1.16%	22,151	64.58%	10,580	30.84%	1,571	4.58%	12,309	35.59%	21,505	62.18%	773	2.23%
87	26,621	73.29%	8,427	23.20%	849	2.34%	425	1.17%	25,537	71.08%	8,542	23.78%	1,847	5.14%	10,059	27.82%	25,176	69.62%	927	2.56%
88	8,920	23.83%	26,524	70.85%	1,470	3.93%	521	1.39%	10,746	29.20%	24,677	67.05%	1,383	3.76%	26,564	71.76%	9,507	25.68%	947	2.56%
89	25,622	70.69%	9,396	25.92%	904	2.49%	322	0.89%	24,664	68.94%	9,348	26.13%	1,762	4.93%	10,714	29.78%	24,387	67.78%	880	2.45%
90	26,756	73.64%	8,414	23.16%	812	2.23%	352	0.97%	25,983	72.41%	8,481	23.64%	1,418	3.95%	10,714	29.67%	24,677	68.34%	717	1.99%
91	28,820	75.03%	8,334	21.70%	925	2.41%	332	0.86%	28,090	73.57%	8,518	22.31%	1,573	4.12%	10,858	28.38%	26,538	69.37%	859	2.25%
92	11,487	31.37%	23,378	63.84%	1,245	3.40%	512	1.40%	12,363	34.22%	22,148	61.30%	1,621	4.49%	23,338	64.34%	11,852	32.67%	1,085	2.99%
93	23,108	53.24%	17,638	40.63%	1,667	3.84%	994	2.29%	23,511	54.86%	17,413	40.63%	1,936	4.52%	19,952	46.21%	21,906	50.74%	1,316	3.05%
94	29,477	75.08%	8,525	21.71%	899	2.29%	359	0.91%	28,311	72.90%	8,699	22.40%	1,828	4.71%	10,479	26.75%	27,879	71.16%	818	2.09%
95	28,890	65.36%	13,432	30.39%	1,343	3.04%	536	1.21%	28,179	64.55%	13,088	29.98%	2,386	5.47%	16,212	37.00%	26,066	59.50%	1,534	3.50%
96	22,685	62.88%	11,805	32.72%	1,069	2.96%	516	1.43%	22,549	63.28%	11,383	31.95%	1,699	4.77%	13,036	36.38%	21,866	61.02%	935	2.61%
97	28,804	71.97%	9,897	24.73%	971	2.43%	349	0.87%	27,868	70.41%	9,798	24.76%	1,913	4.83%	11,331	28.44%	27,557	69.16%	959	2.41%
98	24,388	51.54%	20,350	43.01%	1,862	3.94%	714	1.51%	26,049	55.74%	18,824	40.28%	1,864	3.99%	22,765	48.54%	22,553	48.09%	1,578	3.36%
99	6,628	19.07%	26,877	77.31%	830	2.39%	430	1.24%	7,073	20.60%	26,097	76.00%	1,169	3.40%	26,426	76.70%	7,280	21.13%	749	2.17%
100	9,065	29.00%	20,731	66.33%	994	3.18%	465	1.49%	9,754	31.61%	19,803	64.18%	1,297	4.20%	20,677	66.67%	9,505	30.65%	830	2.68%
101	8,930	22.86%	28,642	73.33%	994	2.54%	491	1.26%	9,615	24.91%	27,574	71.43%	1,414	3.66%	28,397	73.33%	9,359	24.17%	969	2.50%
102	5,292	16.06%	25,980	78.86%	1,162	3.53%	511	1.55%	6,327	19.52%	24,761	76.39%	1,328	4.10%	26,109	80.03%	5,584	17.12%	931	2.85%
103	22,701	52.01%	18,642	42.71%	1,539	3.53%	769	1.76%	24,458	56.51%	17,208	39.76%	1,617	3.74%	19,220	44.13%	23,328	53.56%	1,003	2.30%
104	20,925	43.85%	23,772	49.82%	1,932	4.05%	1,089	2.28%	25,905	54.36%	20,414	42.84%	1,332	2.80%	24,093	50.36%	22,791	47.64%	955	2.00%
105	20,052	47.27%	20,155	47.52%	1,504	3.55%	705	1.66%	22,414	53.33%	18,049	42.94%	1,569	3.73%	20,512	48.58%	20,692	49.00%	1,021	2.42%

House 18 USSupCt: President 2016, US Senate 2016, Governor 2016

	US President 2016: Trump-Clinton-Johnson								US Senate 2016: Burr-Ross-Haugh						Governor 2016: Cooper-McCrory-Cecil					
District	**Rep**	**Rep %**	**Dem**	**Dem %**	**Lib**	**Lib %**	**Write-In**	**Write-In %**	**Rep**	**Rep %**	**Dem**	**Dem %**	**Lib**	**Lib %**	**Dem**	**Dem %**	**Rep**	**Rep %**	**Lib**	**Lib %**
106	7,622	22.42%	24,886	73.20%	952	2.80%	539	1.59%	8,421	25.05%	24,052	71.55%	1,145	3.41%	24,815	73.54%	8,084	23.96%	846	2.51%
107	7,868	21.04%	28,142	75.25%	886	2.37%	500	1.34%	8,416	22.77%	27,293	73.84%	1,251	3.38%	27,988	75.41%	8,221	22.15%	903	2.43%
108	21,977	61.91%	12,155	34.24%	963	2.71%	405	1.14%	21,400	61.05%	11,934	34.04%	1,722	4.91%	13,133	37.22%	21,326	60.44%	824	2.34%
109	21,849	58.81%	13,856	37.29%	1,026	2.76%	424	1.14%	21,752	59.21%	13,385	36.43%	1,600	4.36%	14,614	39.57%	21,473	58.14%	845	2.29%
110	23,363	67.95%	10,064	29.27%	685	1.99%	272	0.79%	22,465	66.14%	10,103	29.74%	1,399	4.12%	11,006	32.21%	22,520	65.90%	648	1.90%
111	23,088	67.78%	10,066	29.55%	621	1.82%	290	0.85%	22,172	65.93%	10,185	30.29%	1,272	3.78%	11,069	32.68%	22,235	65.64%	569	1.68%
112	25,060	72.71%	8,351	24.23%	717	2.08%	339	0.98%	23,380	69.04%	9,131	26.96%	1,353	4.00%	10,575	31.07%	22,633	66.49%	831	2.44%
113	27,846	61.60%	15,495	34.27%	1,152	2.55%	715	1.58%	27,107	60.73%	15,907	35.64%	1,619	3.63%	17,776	39.74%	25,806	57.69%	1,150	2.57%
114	10,675	21.88%	35,226	72.20%	1,424	2.92%	1,464	3.00%	10,943	22.71%	35,335	73.32%	1,918	3.98%	36,921	76.30%	9,880	20.42%	1,589	3.28%
115	22,578	48.02%	21,856	46.49%	1,453	3.09%	1,127	2.40%	22,563	48.39%	22,221	47.66%	1,839	3.94%	24,377	52.10%	21,034	44.95%	1,382	2.95%
116	22,462	52.07%	18,367	42.57%	1,409	3.27%	903	2.09%	22,583	52.90%	18,335	42.95%	1,776	4.16%	20,574	48.00%	20,962	48.91%	1,323	3.09%
117	25,251	60.45%	14,625	35.01%	1,235	2.96%	660	1.58%	24,962	60.51%	14,605	35.40%	1,688	4.09%	16,583	40.08%	23,567	56.96%	1,227	2.97%
118	25,826	63.62%	13,002	32.03%	1,152	2.84%	616	1.52%	24,143	60.30%	14,050	35.09%	1,845	4.61%	16,169	40.08%	22,971	56.94%	1,202	2.98%
119	19,623	54.48%	14,434	40.08%	1,323	3.67%	637	1.77%	18,853	53.03%	15,016	42.24%	1,683	4.73%	17,194	48.15%	17,362	48.62%	1,156	3.24%
120	30,691	72.91%	9,871	23.45%	1,030	2.45%	501	1.19%	28,591	69.53%	10,931	26.58%	1,600	3.89%	12,825	31.06%	27,221	65.92%	1,249	3.02%
Totals:	**2,359,749**	**49.90%**	**2,180,316**	**46.10%**	**129,929**	**2.75%**	**59,397**	**1.26%**	**2,392,439**	**51.13%**	**2,119,696**	**45.30%**	**167,190**	**3.57%**	**2,300,381**	**48.95%**	**2,296,039**	**48.86%**	**102,729**	**2.19%**

House 18 USSupCt: Lieutenant Governor 2016, Attorney General 2016

	Lieutenant Governor 2016: Forest-Coleman-Cole						Attorney General 2016: Stein-Newton			
District	Rep	Rep %	Dem	Dem %	Lib	Lib %	Dem	Dem %	Rep	Rep %
1	17,778	51.12%	16,328	46.95%	671	1.93%	17,047	49.85%	17,149	50.15%
2	21,550	57.60%	15,020	40.15%	840	2.25%	17,015	46.07%	19,917	53.93%
3	19,362	58.56%	12,769	38.62%	932	2.82%	13,595	41.50%	19,163	58.50%
4	18,524	62.83%	10,278	34.86%	683	2.32%	11,259	38.68%	17,851	61.32%
5	13,598	42.70%	17,580	55.21%	665	2.09%	18,195	57.96%	13,195	42.04%
6	24,969	62.46%	13,748	34.39%	1,261	3.15%	14,523	36.89%	24,849	63.11%
7	21,930	57.78%	15,216	40.09%	806	2.12%	16,847	44.72%	20,823	55.28%
8	11,543	34.32%	21,250	63.17%	844	2.51%	22,114	66.21%	11,285	33.79%
9	20,567	55.82%	15,300	41.53%	978	2.65%	16,594	45.44%	19,925	54.56%
10	24,002	67.76%	10,809	30.52%	609	1.72%	12,118	34.50%	23,009	65.50%
11	14,274	34.59%	25,118	60.87%	1,876	4.55%	27,570	67.41%	13,329	32.59%
12	17,425	52.08%	15,430	46.12%	602	1.80%	16,317	49.26%	16,804	50.74%
13	28,811	68.95%	11,868	28.40%	1,107	2.65%	12,793	30.86%	28,667	69.14%
14	15,667	60.14%	9,239	35.46%	1,146	4.40%	10,094	39.18%	15,668	60.82%
15	13,102	66.99%	5,648	28.88%	809	4.14%	6,333	32.79%	12,978	67.21%
16	24,001	61.02%	14,369	36.53%	963	2.45%	16,456	42.25%	22,490	57.75%
17	33,147	65.60%	16,131	31.92%	1,254	2.48%	19,137	38.21%	30,944	61.79%
18	15,040	40.84%	20,340	55.23%	1,451	3.94%	22,453	61.46%	14,080	38.54%
19	24,414	57.61%	16,318	38.51%	1,644	3.88%	19,234	45.77%	22,791	54.23%
20	25,574	57.77%	17,001	38.41%	1,690	3.82%	19,782	45.08%	24,099	54.92%
21	13,865	44.16%	16,961	54.03%	568	1.81%	17,879	57.49%	13,223	42.51%
22	18,889	54.77%	15,033	43.59%	569	1.65%	16,226	47.44%	17,975	52.56%
23	13,735	38.22%	21,664	60.28%	537	1.49%	22,629	63.31%	13,112	36.69%
24	17,614	46.94%	19,307	51.45%	603	1.61%	20,220	53.88%	17,311	46.12%
25	17,898	45.87%	20,551	52.67%	567	1.45%	21,475	55.06%	17,527	44.94%
26	28,921	62.29%	16,198	34.89%	1,310	2.82%	18,501	40.21%	27,514	59.79%
27	12,111	35.73%	21,357	63.01%	427	1.26%	22,185	65.86%	11,500	34.14%
28	24,390	66.96%	11,178	30.69%	856	2.35%	13,012	36.07%	23,064	63.93%
29	6,887	14.85%	38,300	82.61%	1,175	2.53%	39,832	86.28%	6,334	13.72%
30	14,967	30.49%	32,969	67.17%	1,147	2.34%	34,972	71.69%	13,809	28.31%
31	8,325	18.63%	35,107	78.57%	1,251	2.80%	36,433	81.98%	8,009	18.02%
32	13,338	35.53%	23,613	62.89%	594	1.58%	24,809	66.54%	12,475	33.46%
33	9,598	24.23%	28,755	72.60%	1,252	3.16%	30,236	77.08%	8,990	22.92%
34	18,573	39.50%	26,912	57.23%	1,539	3.27%	30,038	64.36%	16,637	35.64%
35	28,435	54.03%	22,760	43.25%	1,431	2.72%	25,432	48.94%	26,536	51.06%
36	27,546	54.81%	21,270	42.32%	1,440	2.87%	23,809	47.79%	26,015	52.21%
37	28,417	54.03%	22,394	42.58%	1,780	3.38%	24,840	47.69%	27,241	52.31%
38	7,278	19.26%	29,353	77.68%	1,157	3.06%	30,708	82.05%	6,718	17.95%
39	15,526	35.03%	27,659	62.40%	1,137	2.57%	29,063	66.23%	14,821	33.77%
40	28,705	53.32%	23,652	43.93%	1,479	2.75%	26,879	50.45%	26,397	49.55%
41	19,765	41.83%	25,900	54.81%	1,591	3.37%	28,166	60.12%	18,685	39.88%
42	6,383	26.30%	16,996	70.03%	891	3.67%	17,644	73.09%	6,497	26.91%
43	8,192	27.18%	20,960	69.55%	985	3.27%	21,834	72.91%	8,112	27.09%
44	14,388	45.35%	16,265	51.27%	1,074	3.39%	17,572	55.64%	14,009	44.36%
45	21,770	57.53%	14,903	39.38%	1,170	3.09%	16,323	43.39%	21,299	56.61%
46	14,441	57.97%	9,982	40.07%	487	1.96%	11,292	45.85%	13,335	54.15%
47	9,967	41.61%	13,476	56.25%	513	2.14%	14,324	60.47%	9,364	39.53%
48	13,005	42.20%	16,855	54.69%	958	3.11%	17,475	57.21%	13,069	42.79%
49	19,658	39.17%	28,779	57.35%	1,747	3.48%	31,874	63.90%	18,007	36.10%
50	19,497	43.57%	24,182	54.04%	1,066	2.38%	26,089	58.72%	18,339	41.28%
51	18,400	55.76%	13,619	41.27%	982	2.98%	15,312	46.95%	17,303	53.05%
52	26,962	63.92%	14,147	33.54%	1,075	2.55%	15,745	37.70%	26,021	62.30%

House 18 USSupCt: Lieutenant Governor 2016, Attorney General 2016

	Lieutenant Governor 2016: Forest-Coleman-Cole						Attorney General 2016: Stein-Newton			
District	Rep	Rep %	Dem	Dem %	Lib	Lib %	Dem	Dem %	Rep	Rep %
53	21,328	61.54%	12,493	36.05%	835	2.41%	13,900	40.45%	20,460	59.55%
54	21,038	40.77%	29,281	56.74%	1,285	2.49%	31,512	61.45%	19,770	38.55%
55	22,921	65.35%	11,444	32.63%	707	2.02%	13,375	38.47%	21,391	61.53%
56	8,019	17.31%	36,854	79.55%	1,455	3.14%	38,609	83.76%	7,487	16.24%
57	13,810	33.43%	26,433	63.98%	1,072	2.59%	27,955	68.06%	13,120	31.94%
58	9,287	25.04%	26,651	71.86%	1,150	3.10%	27,954	75.69%	8,977	24.31%
59	27,209	58.60%	18,050	38.87%	1,174	2.53%	19,976	43.29%	26,165	56.71%
60	10,658	31.74%	21,827	65.01%	1,092	3.25%	23,010	68.91%	10,383	31.09%
61	12,253	27.34%	31,118	69.44%	1,444	3.22%	32,896	73.81%	11,672	26.19%
62	28,245	60.07%	17,455	37.12%	1,317	2.80%	19,648	42.00%	27,138	58.00%
63	20,032	54.75%	15,433	42.18%	1,125	3.07%	17,264	47.50%	19,085	52.50%
64	19,368	58.48%	12,814	38.69%	936	2.83%	14,428	43.87%	18,457	56.13%
65	22,925	62.41%	12,935	35.21%	874	2.38%	14,435	39.54%	22,070	60.46%
66	18,853	55.74%	14,153	41.85%	816	2.41%	15,907	47.40%	17,650	52.60%
67	31,697	74.44%	9,793	23.00%	1,092	2.56%	12,410	29.40%	29,801	70.60%
68	27,015	64.52%	13,606	32.49%	1,252	2.99%	15,674	37.79%	25,803	62.21%
69	23,744	65.63%	11,331	31.32%	1,104	3.05%	13,327	37.18%	22,517	62.82%
70	24,712	74.71%	7,488	22.64%	879	2.66%	8,822	26.83%	24,059	73.17%
71	9,831	29.19%	22,738	67.51%	1,114	3.31%	24,171	72.07%	9,367	27.93%
72	7,738	23.10%	24,959	74.51%	800	2.39%	26,121	78.27%	7,254	21.73%
73	26,437	67.76%	11,626	29.80%	951	2.44%	13,736	35.45%	25,011	64.55%
74	26,030	59.30%	16,599	37.82%	1,263	2.88%	19,028	43.58%	24,635	56.42%
75	23,675	57.44%	16,356	39.68%	1,189	2.88%	18,577	45.30%	22,428	54.70%
76	22,655	62.28%	12,646	34.76%	1,076	2.96%	14,921	41.29%	21,213	58.71%
77	30,027	73.04%	9,965	24.24%	1,120	2.72%	12,267	30.01%	28,609	69.99%
78	27,573	77.81%	7,048	19.89%	814	2.30%	8,576	24.38%	26,597	75.62%
79	22,124	61.39%	13,157	36.51%	760	2.11%	14,148	39.62%	21,559	60.38%
80	27,461	74.39%	8,544	23.14%	912	2.47%	9,959	27.05%	26,856	72.95%
81	25,744	71.35%	9,365	25.95%	974	2.70%	11,232	31.27%	24,684	68.73%
82	26,046	58.83%	16,802	37.95%	1,428	3.23%	19,140	43.65%	24,713	56.35%
83	20,975	58.79%	13,482	37.79%	1,221	3.42%	15,585	44.02%	19,820	55.98%
84	25,615	68.55%	10,772	28.83%	981	2.63%	12,983	35.05%	24,055	64.95%
85	25,753	73.78%	8,159	23.37%	995	2.85%	9,757	28.36%	24,643	71.64%
86	22,615	66.72%	10,457	30.85%	824	2.43%	12,699	37.72%	20,964	62.28%
87	26,540	74.72%	8,133	22.90%	848	2.39%	11,035	31.39%	24,120	68.61%
88	10,717	29.69%	23,935	66.30%	1,447	4.01%	25,771	71.73%	10,156	28.27%
89	25,345	71.91%	8,879	25.19%	1,023	2.90%	11,207	31.97%	23,846	68.03%
90	25,448	72.45%	8,865	25.24%	810	2.31%	10,667	30.51%	24,300	69.49%
91	27,570	73.67%	8,869	23.70%	983	2.63%	10,703	28.73%	26,555	71.27%
92	12,587	35.41%	21,535	60.57%	1,429	4.02%	23,404	66.33%	11,881	33.67%
93	23,009	55.17%	16,926	40.58%	1,774	4.25%	19,469	47.25%	21,733	52.75%
94	28,780	75.23%	8,557	22.37%	919	2.40%	11,073	29.23%	26,803	70.77%
95	28,982	67.70%	12,360	28.87%	1,470	3.43%	14,947	35.22%	27,490	64.78%
96	23,121	65.77%	10,946	31.14%	1,089	3.10%	13,281	38.01%	21,662	61.99%
97	28,690	73.47%	9,283	23.77%	1,078	2.76%	11,903	30.76%	26,797	69.24%
98	26,644	58.05%	17,734	38.63%	1,524	3.32%	20,452	45.00%	24,992	55.00%
99	7,163	21.09%	25,734	75.76%	1,073	3.16%	26,872	79.60%	6,888	20.40%
100	10,063	33.08%	19,181	63.06%	1,172	3.85%	20,835	69.05%	9,337	30.95%
101	9,666	25.39%	27,134	71.26%	1,276	3.35%	28,611	75.49%	9,289	24.51%
102	6,255	19.64%	24,161	75.87%	1,429	4.49%	25,604	80.91%	6,042	19.09%
103	25,117	58.86%	16,313	38.23%	1,242	2.91%	18,820	44.51%	23,460	55.49%
104	25,845	55.28%	19,567	41.85%	1,340	2.87%	22,699	48.98%	23,646	51.02%

House 18 USSupCt: Lieutenant Governor 2016, Attorney General 2016

	Lieutenant Governor 2016: Forest-Coleman-Cole						Attorney General 2016: Stein-Newton			
District	Rep	Rep %	Dem	Dem %	Lib	Lib %	Dem	Dem %	Rep	Rep %
105	22,913	55.44%	17,133	41.45%	1,287	3.11%	19,598	47.84%	21,369	52.16%
106	8,550	25.79%	23,420	70.66%	1,176	3.55%	24,690	75.03%	8,218	24.97%
107	8,546	23.39%	26,870	73.54%	1,124	3.08%	28,191	77.62%	8,126	22.38%
108	22,310	64.29%	11,377	32.79%	1,013	2.92%	13,450	39.21%	20,851	60.79%
109	22,545	62.11%	12,803	35.27%	950	2.62%	14,882	41.40%	21,065	58.60%
110	23,200	68.91%	9,752	28.97%	715	2.12%	11,596	34.80%	21,723	65.20%
111	22,768	68.36%	9,875	29.65%	661	1.98%	11,856	36.00%	21,073	64.00%
112	23,864	71.32%	8,660	25.88%	937	2.80%	9,906	29.88%	23,248	70.12%
113	27,273	61.90%	15,470	35.11%	1,314	2.98%	16,730	38.29%	26,962	61.71%
114	10,534	22.22%	34,662	73.10%	2,218	4.68%	36,615	77.84%	10,425	22.16%
115	22,047	48.06%	22,007	47.98%	1,816	3.96%	23,858	52.43%	21,647	47.57%
116	21,972	52.39%	18,326	43.70%	1,641	3.91%	19,951	47.93%	21,673	52.07%
117	25,457	62.47%	14,037	34.45%	1,255	3.08%	15,539	38.46%	24,861	61.54%
118	23,864	60.56%	14,093	35.76%	1,451	3.68%	15,949	40.83%	23,111	59.17%
119	18,801	53.70%	14,824	42.34%	1,385	3.96%	16,595	47.85%	18,084	52.15%
120	28,296	69.92%	10,903	26.94%	1,271	3.14%	11,790	29.51%	28,166	70.49%
Totals:	**2,390,619**	**51.88%**	**2,084,975**	**45.25%**	**132,360**	**2.87%**	**2,294,855**	**50.20%**	**2,276,276**	**49.80%**

2017 House Redistricting Plan A2

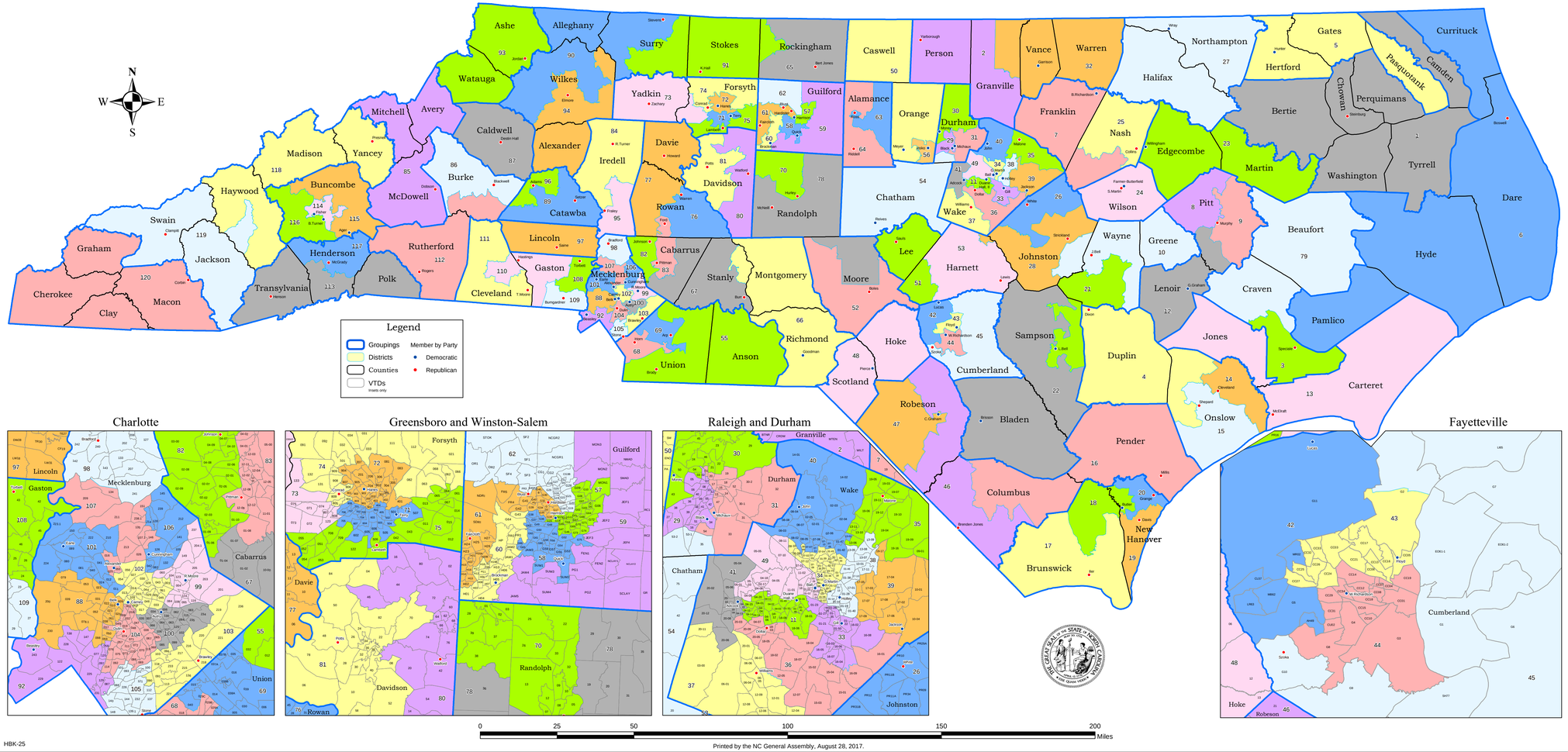

HBK-25

Printed by the NC General Assembly, August 28, 2017.

NCLCV v. Hall
21 CVS 15426
LDTX029

2017 Senate Floor Redistricting Plan – 4th Ed

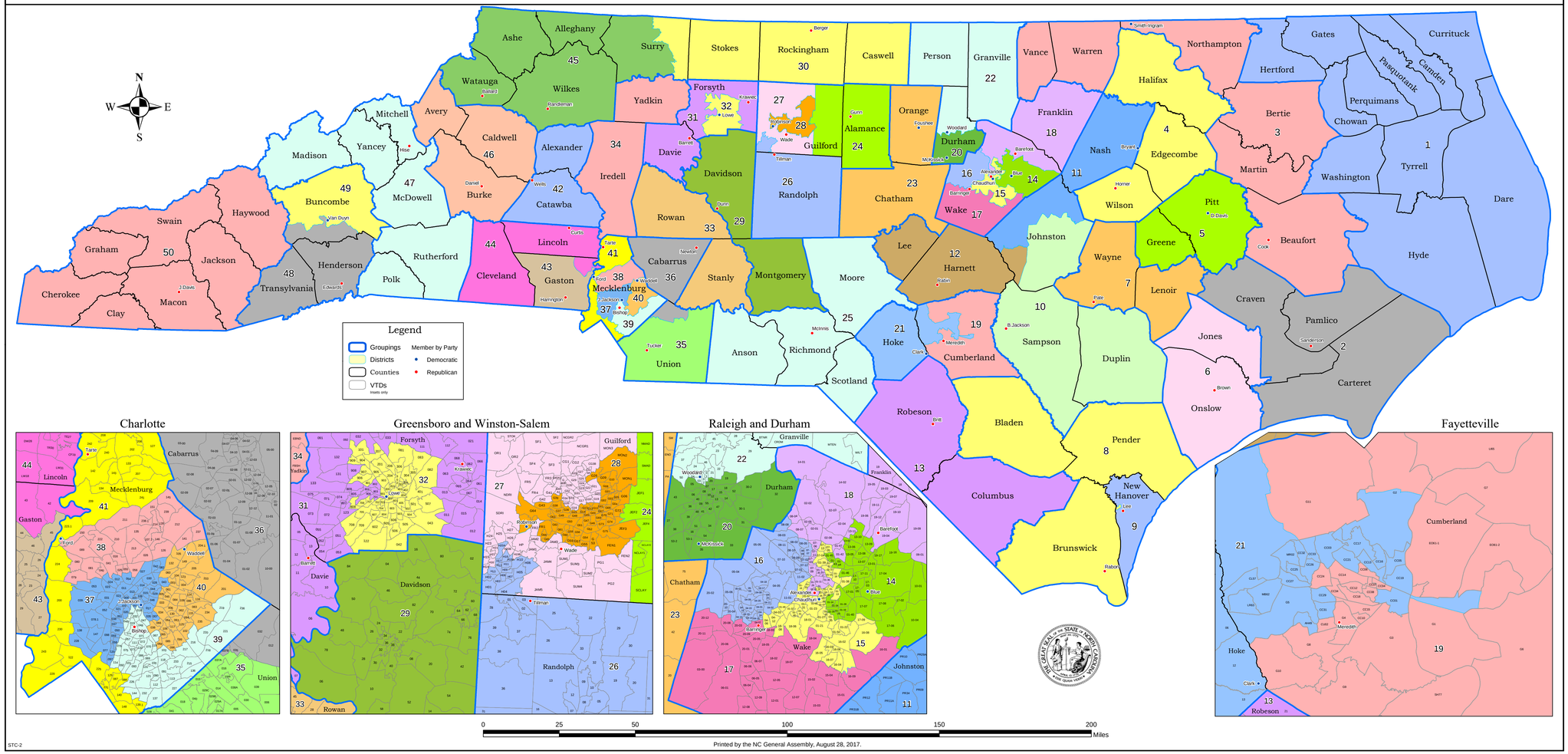

STC-2

Printed by the NC General Assembly, August 28, 2017.

NCLCV v. Hall
21 CVS 15426
LDTX030

2017 HOUSE AND SENATE PLANS CRITERIA

Equal Population. The Committees shall use the 2010 federal decennial census data as the sole basis of population for drawing legislative districts in the 2017 House and Senate plans. The number of persons in each legislative district shall comply with the +/- 5 percent population deviation standard established by *Stephenson v. Bartlett*, 355 N.C. 354, 562 S.E. 2d 377 (2002).

Contiguity. Legislative districts shall be comprised of contiguous territory. Contiguity by water is sufficient.

County Groupings and Traversals. The Committees shall draw legislative districts within county groupings as required by *Stephenson v. Bartlett*, 355 N.C. 354, 562 S.E. 2d 377 (2002) (*Stephenson I*), *Stephenson v. Bartlett*, 357 N.C. 301, 582 S.E.2d 247 (2003) (*Stephenson II*), *Dickson v. Rucho*, 367 N.C. 542, 766 S.E.2d 238 (2014) (*Dickson I*) and *Dickson v. Rucho*, 368 N.C. 481, 781 S.E.2d 460 (2015) (*Dickson II*). Within county groupings, county lines shall not be traversed except as authorized by *Stephenson I*, *Stephenson II*, *Dickson I*, and *Dickson II*.

Compactness. The Committees shall make reasonable efforts to draw legislative districts in the 2017 House and Senate plans that improve the compactness of the current districts. In doing so, the Committees may use as a guide the minimum Reock ("dispersion") and Polsby-Popper ("perimeter") scores identified by Richard H. Pildes and Richard G. Neimi in *Expressive Harms, "Bizarre Districts," and Voting Rights: Evaluating Election-District Appearances After Shaw v. Reno*, 92 Mich. L. Rev. 483 (1993).

Fewer Split Precincts. The Committees shall make reasonable efforts to draw legislative districts in the 2017 House and Senate plans that split fewer precincts than the current legislative redistricting plans.

Municipal Boundaries. The Committees may consider municipal boundaries when drawing legislative districts in the 2017 House and Senate plans.

Incumbency Protection. Reasonable efforts and political considerations may be used to avoid pairing incumbent members of the House or Senate with another incumbent in legislative districts drawn in the 2017 House and Senate plans. The Committees may make reasonable efforts to ensure voters have a reasonable opportunity to elect non-paired incumbents of either party to a district in the 2017 House and Senate plans.

Election Data. Political considerations and election results data may be used in the drawing of legislative districts in the 2017 House and Senate plans.

No Consideration of Racial Data. Data identifying the race of individuals or voters shall not be used in the drawing of legislative districts in the 2017 House and Senate plans.

NCLCV v. Hall
21 CVS 15426
LDTX031

2016 Contingent Congressional Plan - Corrected

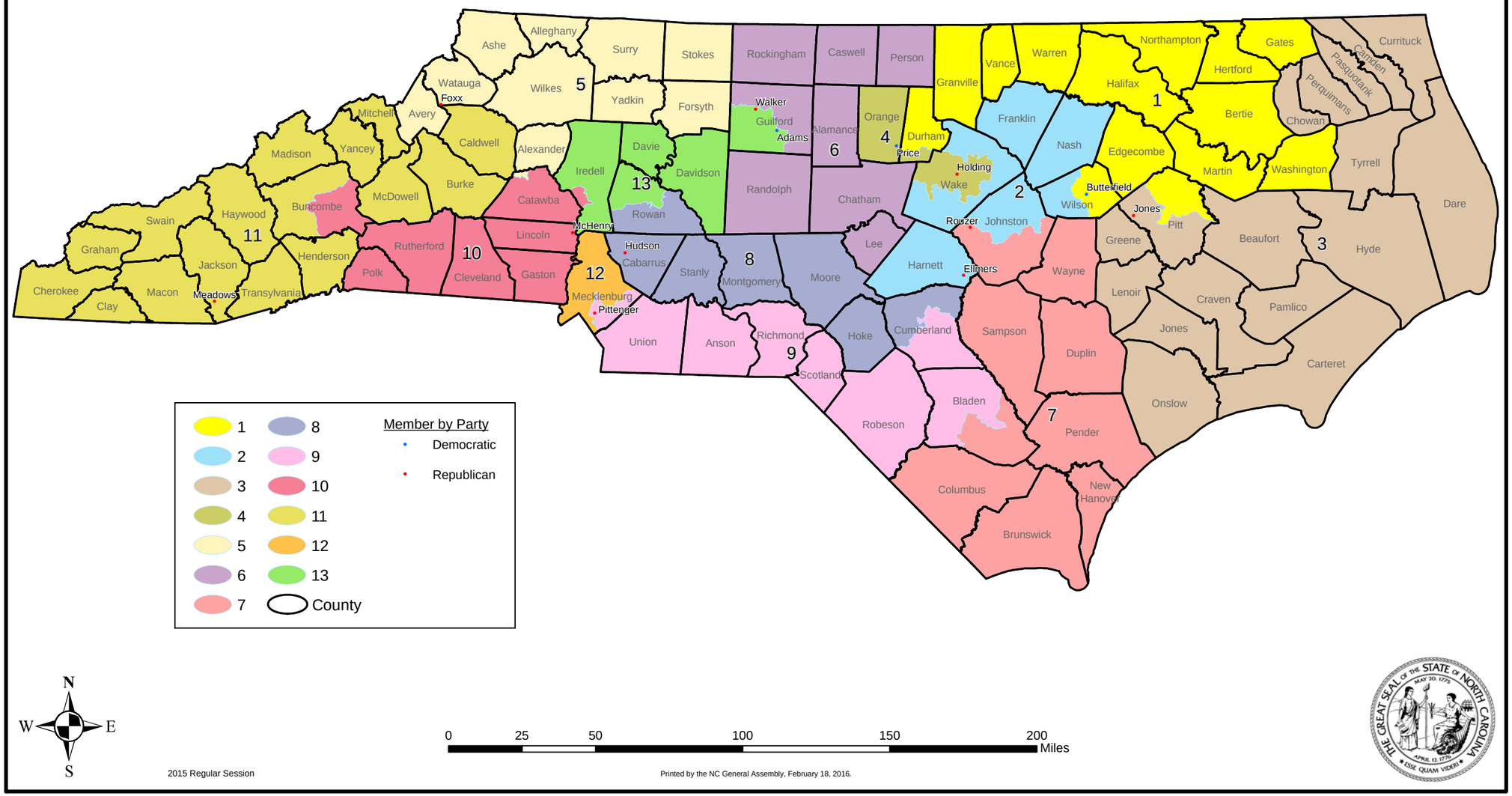

NCLCV v. Hall
21 CVS 15426
LDTX032

2010 Census Populations

2016 Contingent Congressional Plan - Corrected

District	PL10AA_TOT	PL10VA_TOT
1	733,499	567,153
2	733,499	529,248
3	733,498	564,346
4	733,499	562,184
5	733,499	567,385
6	733,498	558,216
7	733,499	568,306
8	733,499	544,474
9	733,498	537,083
10	733,499	567,088
11	733,499	580,569
12	733,498	546,656
13	733,499	561,140
Total	9,535,483	7,253,848

NCLCV v. Hall
21 CVS 15426
LDTX033

Election Results 2008 General AG, AD, CA

2016 Contingent Congressional Plan - Corrected

District	EL08G_AG_D	Pct_EL08G_AG_D	EL08G_AG_R	Pct_EL08G_AG_R	EL08G_AG_TOT	EL08G_AD_D	Pct_EL08G_AD_D	EL08G_AD_R	Pct_EL08G_AD_R	EL08G_AD_TOT	EL08G_CA_D	Pct_EL08G_CA_D	EL08G_CA_R	Pct_EL08G_CA_R	EL08G_CA_TOT
1	265,043	79.47%	68,474	20.53%	333,517	233,665	71.44%	93,433	28.56%	327,098	220,038	66.68%	109,968	33.32%	330,006
2	205,971	62.13%	125,552	37.87%	331,523	149,722	46.18%	174,521	53.82%	324,243	130,317	39.83%	196,902	60.17%	327,219
3	170,079	57.35%	126,462	42.65%	296,541	146,523	50.35%	144,494	49.65%	291,017	132,932	45.44%	159,611	54.56%	292,543
4	259,139	74.02%	90,935	25.98%	350,074	213,224	62.25%	129,281	37.75%	342,505	196,729	57.12%	147,689	42.88%	344,418
5	181,044	54.82%	149,183	45.18%	330,227	158,944	49.52%	162,034	50.48%	320,978	135,824	41.82%	188,974	58.18%	324,798
6	188,918	58.99%	131,318	41.01%	320,236	157,018	50.59%	153,353	49.41%	310,371	129,905	40.92%	187,579	59.08%	317,484
7	185,575	59.84%	124,566	40.16%	310,141	152,642	50.44%	149,950	49.56%	302,592	139,943	45.87%	165,156	54.13%	305,099
8	170,861	56.75%	130,202	43.25%	301,063	147,644	50.09%	147,094	49.91%	294,738	132,216	44.61%	164,134	55.39%	296,350
9	169,114	56.29%	131,293	43.71%	300,407	147,412	50.27%	145,847	49.73%	293,259	133,573	45.40%	160,612	54.60%	294,185
10	168,641	52.74%	151,103	47.26%	319,744	148,278	47.44%	164,275	52.56%	312,553	137,671	43.87%	176,160	56.13%	313,831
11	170,314	52.35%	155,034	47.65%	325,348	151,975	47.60%	167,270	52.40%	319,245	137,363	42.74%	184,045	57.26%	321,408
12	205,205	70.65%	85,233	29.35%	290,438	193,041	67.56%	92,712	32.44%	285,753	184,659	64.75%	100,537	35.25%	285,196
13	189,546	56.97%	143,194	43.03%	332,740	166,871	51.44%	157,518	48.56%	324,389	143,627	43.70%	185,010	56.30%	328,637
Total	2,529,450		1,612,549		4,141,999	2,166,959		1,881,782		4,048,741	1,954,797		2,126,377		4,081,174

Election Results 2008 General CI and CL

2016 Contingent Congressional Plan - Corrected

District	EL08G_CI_D	Pct_EL08G_CI_D	EL08G_CI_R	Pct_EL08G_CI_R	EL08G_CI_L	Pct_EL08G_CI_L	EL08G_CI_W	Pct_EL08G_CI_W	EL08G_CI_TOT	EL08G_CL_D	Pct_EL08G_CL_D	EL08G_CL_R	Pct_EL08G_CL_R	EL08G_CL_TOT
1	232,552	70.70%	88,227	26.82%	7,997	2.43%	151	0.05%	328,927	224,333	68.42%	103,545	31.58%	327,878
2	149,331	45.99%	163,066	50.22%	12,099	3.73%	219	0.07%	324,715	138,533	42.66%	186,198	57.34%	324,731
3	141,468	48.29%	140,629	48.00%	10,709	3.66%	165	0.06%	292,971	132,488	45.51%	158,609	54.49%	291,097
4	215,229	62.62%	113,729	33.09%	14,470	4.21%	273	0.08%	343,701	205,003	59.63%	138,807	40.37%	343,810
5	147,917	45.79%	161,472	49.99%	13,403	4.15%	208	0.06%	323,000	142,344	44.02%	181,002	55.98%	323,346
6	150,094	48.01%	150,219	48.05%	12,157	3.89%	152	0.05%	312,622	139,781	44.63%	173,384	55.37%	313,165
7	148,477	48.68%	143,686	47.11%	12,682	4.16%	177	0.06%	305,022	142,253	46.90%	161,073	53.10%	303,326
8	141,007	47.53%	143,962	48.52%	11,610	3.91%	113	0.04%	296,692	134,417	45.32%	162,181	54.68%	296,598
9	144,671	48.82%	142,454	48.07%	9,072	3.06%	160	0.05%	296,357	137,499	46.53%	158,029	53.47%	295,528
10	138,756	44.05%	162,882	51.71%	13,209	4.19%	147	0.05%	314,994	134,021	42.48%	181,450	57.52%	315,471
11	144,147	44.89%	162,260	50.53%	14,555	4.53%	173	0.05%	321,135	138,586	43.34%	181,180	56.66%	319,766
12	186,791	65.10%	90,839	31.66%	9,086	3.17%	203	0.07%	286,919	187,308	65.23%	99,858	34.77%	287,166
13	158,398	48.54%	155,578	47.68%	12,118	3.71%	208	0.06%	326,302	150,946	46.17%	175,959	53.83%	326,905
Tota	2,098,838		1,819,003		153,167		2,349		4,073,357	2,007,512		2,061,275		4,068,787

Election Results 2008 General GV and LG

2016 Contingent Congressional Plan - Corrected

District	EL08G_GV_D	Pct_EL08G_GV_D	EL08G_GV_R	Pct_EL08G_GV_R	EL08G_GV_L	Pct_EL08G_GV_L	EL08G_GV_TOT	EL08G_LG_D	Pct_EL08G_LG_D	EL08G_LG_R	Pct_EL08G_LG_R	EL08G_LG_L	Pct_EL08G_LG_L	EL08G_LG_TOT
1	235,560	69.31%	96,197	28.31%	8,086	2.38%	339,843	234,217	70.15%	92,561	27.72%	7,090	2.12%	333,868
2	152,541	45.13%	175,467	51.92%	9,978	2.95%	337,986	151,500	45.79%	169,564	51.25%	9,823	2.97%	330,887
3	166,593	54.37%	132,065	43.10%	7,772	2.54%	306,430	145,240	48.59%	145,108	48.54%	8,588	2.87%	298,936
4	212,297	59.14%	132,213	36.83%	14,452	4.03%	358,962	217,427	62.07%	119,765	34.19%	13,080	3.73%	350,272
5	160,656	47.48%	167,140	49.39%	10,599	3.13%	338,395	152,928	46.29%	166,373	50.36%	11,037	3.34%	330,338
6	158,970	48.57%	157,131	48.01%	11,180	3.42%	327,281	152,510	47.73%	156,752	49.05%	10,285	3.22%	319,547
7	161,684	50.50%	148,105	46.26%	10,363	3.24%	320,152	151,911	48.56%	149,807	47.88%	11,132	3.56%	312,850
8	139,160	45.04%	162,753	52.67%	7,078	2.29%	308,991	140,759	46.50%	153,338	50.66%	8,596	2.84%	302,693
9	130,272	41.79%	175,707	56.36%	5,754	1.85%	311,733	139,856	46.12%	156,255	51.52%	7,159	2.36%	303,270
10	135,153	41.01%	186,153	56.49%	8,221	2.49%	329,527	148,806	45.95%	165,310	51.05%	9,701	3.00%	323,817
11	154,780	46.03%	169,871	50.52%	11,604	3.45%	336,255	145,065	44.11%	172,172	52.35%	11,655	3.54%	328,892
12	169,601	56.46%	124,542	41.46%	6,255	2.08%	300,398	185,497	63.18%	100,740	34.31%	7,348	2.50%	293,585
13	160,777	47.20%	169,797	49.85%	10,034	2.95%	340,608	159,222	47.80%	163,574	49.11%	10,288	3.09%	333,084
Title	2,138,044		1,997,141		121,376		4,256,561	2,124,938		1,911,319		125,782		4,162,039

Election Results 2008 General SPI and USS

2016 Contingent Congressional Plan - Corrected

District	EL08G_SPI_D	Pct_EL08G_SPI_D	EL08G_SPI_R	Pct_EL08G_SPI_R	EL08G_SPI_TOT	EL08G_USS_D	Pct_EL08G_USS_D	EL08G_USS_R	Pct_EL08G_USS_R	EL08G_USS_L	Pct_EL08G_USS_L	EL08G_USS_W	Pct_EL08G_USS_W	EL08G_USS_TOT
1	235,531	71.81%	92,455	28.19%	327,986	233,772	68.70%	100,122	29.42%	6,303	1.85%	89	0.03%	340,286
2	159,157	49.13%	164,794	50.87%	323,951	158,636	46.92%	169,657	50.18%	9,678	2.86%	125	0.04%	338,096
3	144,355	49.61%	146,621	50.39%	290,976	139,279	45.35%	159,055	51.79%	8,641	2.81%	114	0.04%	307,089
4	228,185	66.66%	114,130	33.34%	342,315	232,053	64.49%	117,351	32.61%	10,259	2.85%	179	0.05%	359,842
5	155,043	48.37%	165,517	51.63%	320,560	164,522	48.53%	162,473	47.92%	11,919	3.52%	127	0.04%	339,041
6	154,335	49.68%	156,298	50.32%	310,633	162,660	49.66%	153,754	46.94%	11,002	3.36%	161	0.05%	327,577
7	152,980	50.50%	149,973	49.50%	302,953	162,845	50.74%	147,273	45.88%	10,726	3.34%	126	0.04%	320,970
8	147,795	50.05%	147,502	49.95%	295,297	151,577	49.07%	146,895	47.56%	10,305	3.34%	94	0.03%	308,871
9	142,345	48.62%	150,422	51.38%	292,767	149,436	48.04%	152,654	49.08%	8,797	2.83%	157	0.05%	311,044
10	144,732	46.36%	167,486	53.64%	312,218	152,591	46.33%	164,033	49.80%	12,630	3.83%	107	0.03%	329,361
11	149,944	47.04%	168,840	52.96%	318,784	155,521	46.12%	168,047	49.84%	13,491	4.00%	142	0.04%	337,201
12	191,269	67.20%	93,362	32.80%	284,631	202,021	67.49%	88,660	29.62%	8,526	2.85%	146	0.05%	299,353
13	164,097	50.61%	160,141	49.39%	324,238	175,919	51.61%	153,951	45.17%	10,836	3.18%	150	0.04%	340,856
Total	2,169,768		1,877,541		4,047,309	2,240,832		1,883,925		133,113		1,717		4,259,587

Election Results 2010 General USS

2016 Contingent Congressional Plan - Corrected

District	EL10G_USS_D	Pct_EL10G_USS_D	EL10G_USS_R	Pct_EL10G_USS_R	EL10G_USS_L	Pct_EL10G_USS_L	EL10G_USS_W	Pct_EL10G_USS_W	EL10G_USS_TOT
1	132,722	63.41%	73,588	35.16%	2,929	1.40%	78	0.04%	209,317
2	86,439	38.76%	131,815	59.10%	4,684	2.10%	97	0.04%	223,035
3	71,568	36.50%	120,614	61.51%	3,784	1.93%	124	0.06%	196,090
4	129,826	58.84%	85,614	38.80%	5,081	2.30%	110	0.05%	220,631
5	76,051	36.19%	129,316	61.53%	4,713	2.24%	78	0.04%	210,158
6	78,537	38.60%	119,942	58.95%	4,875	2.40%	95	0.05%	203,449
7	83,775	38.56%	129,487	59.60%	3,918	1.80%	85	0.04%	217,265
8	71,686	38.99%	108,404	58.96%	3,709	2.02%	65	0.04%	183,864
9	74,354	38.91%	113,174	59.22%	3,485	1.82%	102	0.05%	191,115
10	75,432	36.96%	123,672	60.60%	4,906	2.40%	86	0.04%	204,096
11	86,748	37.30%	139,252	59.88%	6,417	2.76%	122	0.05%	232,539
12	97,405	60.25%	61,341	37.94%	2,841	1.76%	85	0.05%	161,672
13	77,157	38.70%	117,863	59.12%	4,212	2.11%	136	0.07%	199,368
Total	1,141,700		1,454,082		55,554		1,263		2,652,599

Election Results 2012 General G and LG

2016 Contingent Congressional Plan - Corrected

District	EL12G_GV_D	Pct_EL12G_GV_D	EL12G_GV_R	Pct_EL12G_GV_R	EL12G_GV_L	Pct_EL12G_GV_L	EL12G_GV_W1	Pct_EL12G_GV_W1	EL12G_GV_W2	Pct_EL12G_GV_W2	EL12G_GV_TOT	EL12G_LG_D	Pct_EL12G_LG_D	EL12G_LG_R	Pct_EL12G_LG_R	EL12G_LG_TOT
1	231,767	65.12%	117,949	33.14%	6,110	1.72%	0	0.00%	92	0.03%	355,918	245,611	70.15%	104,515	29.85%	350,126
2	140,348	38.41%	217,118	59.42%	7,801	2.14%	12	0.00%	100	0.03%	365,379	158,359	44.17%	200,169	55.83%	358,528
3	121,156	38.35%	187,879	59.47%	6,806	2.15%	3	0.00%	73	0.02%	315,917	136,235	43.94%	173,797	56.06%	310,032
4	225,267	57.81%	152,561	39.15%	11,721	3.01%	6	0.00%	123	0.03%	389,678	246,650	64.69%	134,657	35.31%	381,307
5	128,064	37.16%	208,615	60.54%	7,824	2.27%	1	0.00%	85	0.02%	344,589	146,269	43.60%	189,229	56.40%	335,498
6	135,225	39.32%	201,757	58.66%	6,870	2.00%	2	0.00%	80	0.02%	343,934	150,226	44.65%	186,250	55.35%	336,476
7	132,551	39.67%	194,621	58.24%	6,904	2.07%	2	0.00%	78	0.02%	334,156	150,141	45.93%	176,760	54.07%	326,901
8	122,043	38.54%	188,607	59.55%	5,997	1.89%	0	0.00%	56	0.02%	316,703	142,048	45.88%	167,535	54.12%	309,583
9	121,094	36.56%	204,751	61.81%	5,291	1.60%	8	0.00%	95	0.03%	331,239	147,387	45.72%	174,950	54.28%	322,337
10	121,059	35.79%	210,514	62.24%	6,592	1.95%	2	0.00%	70	0.02%	338,237	137,459	41.67%	192,388	58.33%	329,847
11	119,316	35.39%	208,483	61.84%	9,238	2.74%	6	0.00%	95	0.03%	337,138	135,772	41.32%	192,850	58.68%	328,622
12	186,510	56.09%	139,714	42.02%	6,186	1.86%	0	0.00%	95	0.03%	332,505	217,127	66.91%	107,365	33.09%	324,492
13	140,870	39.93%	204,655	58.01%	7,172	2.03%	1	0.00%	106	0.03%	352,804	160,737	46.57%	184,426	53.43%	345,163
Total	1,925,270		2,437,224		94,512		43		1,148		4,458,197	2,174,021		2,184,891		4,358,912

Election Results 2012 General AD, CA, CI

2016 Contingent Congressional Plan - Corrected

District	EL12G_AD_D	Pct_EL12G_AD_D	EL12G_AD_R	Pct_EL12G_AD_R	EL12G_AD_TOT	EL12G_CA_D	Pct_EL12G_CA_D	EL12G_CA_R	Pct_EL12G_CA_R	EL12G_CA_TOT	EL12G_CI_D	Pct_EL12G_CI_D	EL12G_CI_R	Pct_EL12G_CI_R	EL12G_CI_TOT
1	253,914	73.45%	91,800	26.55%	345,714	232,604	66.85%	115,334	33.15%	347,938	248,072	71.74%	97,731	28.26%	345,803
2	188,833	53.54%	163,869	46.46%	352,702	138,402	38.76%	218,666	61.24%	357,068	164,993	46.86%	187,097	53.14%	352,090
3	142,835	47.05%	160,766	52.95%	303,601	129,302	42.17%	177,305	57.83%	306,607	138,019	45.17%	167,551	54.83%	305,570
4	268,456	71.62%	106,369	28.38%	374,825	219,392	58.07%	158,401	41.93%	377,793	249,699	66.84%	123,889	33.16%	373,588
5	152,121	46.41%	175,636	53.59%	327,757	135,371	40.61%	197,952	59.39%	333,323	150,982	45.95%	177,582	54.05%	328,564
6	159,922	48.63%	168,965	51.37%	328,887	132,783	39.50%	203,384	60.50%	336,167	153,921	46.57%	176,574	53.43%	330,495
7	154,214	48.29%	165,154	51.71%	319,368	140,565	43.52%	182,415	56.48%	322,980	150,296	46.65%	171,866	53.35%	322,162
8	148,867	49.02%	154,831	50.98%	303,698	132,555	43.24%	173,973	56.76%	306,528	145,436	47.81%	158,782	52.19%	304,218
9	154,159	49.04%	160,201	50.96%	314,360	140,638	44.38%	176,249	55.62%	316,887	155,476	49.16%	160,793	50.84%	316,269
10	143,547	44.41%	179,658	55.59%	323,205	133,541	40.98%	192,324	59.02%	325,865	142,601	44.04%	181,222	55.96%	323,823
11	140,330	43.68%	180,950	56.32%	321,280	126,817	38.97%	198,602	61.03%	325,419	139,179	43.18%	183,174	56.82%	322,353
12	218,008	68.48%	100,361	31.52%	318,369	210,126	65.79%	109,251	34.21%	319,377	217,018	68.06%	101,837	31.94%	318,855
13	167,446	49.57%	170,357	50.43%	337,803	146,242	42.62%	196,885	57.38%	343,127	163,783	48.22%	175,873	51.78%	339,656
Total	2,292,652		1,978,917		4,271,569	2,018,338		2,300,741		4,319,079	2,219,475		2,063,971		4,283,446

Election Results 2012 General CL and SS

2016 Contingent Congressional Plan - Corrected

District	EL12G_CL_D	Pct_EL12G_CL_D	EL12G_CL_R	Pct_EL12G_CL_R	EL12G_CL_TOT	EL12G_SS_D	Pct_EL12G_SS_D	EL12G_SS_R	Pct_EL12G_SS_R	EL12G_SS_TOT
1	234,314	67.57%	112,465	32.43%	346,779	255,713	73.26%	93,334	26.74%	349,047
2	143,143	40.39%	211,251	59.61%	354,394	178,973	50.23%	177,320	49.77%	356,293
3	128,730	42.17%	176,520	57.83%	305,250	144,002	46.87%	163,227	53.13%	307,229
4	214,425	56.93%	162,227	43.07%	376,652	259,853	68.66%	118,589	31.34%	378,442
5	131,871	39.69%	200,343	60.31%	332,214	159,493	47.96%	173,066	52.04%	332,559
6	138,090	41.42%	195,309	58.58%	333,399	164,988	49.42%	168,828	50.58%	333,816
7	141,240	43.90%	180,523	56.10%	321,763	160,535	49.52%	163,654	50.48%	324,189
8	131,437	42.89%	175,045	57.11%	306,482	152,998	49.83%	154,035	50.17%	307,033
9	139,145	43.73%	179,082	56.27%	318,227	158,766	49.74%	160,412	50.26%	319,178
10	128,555	39.29%	198,649	60.71%	327,204	149,690	45.80%	177,157	54.20%	326,847
11	128,406	39.62%	195,668	60.38%	324,074	144,179	44.32%	181,100	55.68%	325,279
12	205,573	63.96%	115,860	36.04%	321,433	222,478	69.04%	99,754	30.96%	322,232
13	147,719	43.15%	194,633	56.85%	342,352	172,487	50.37%	169,954	49.63%	342,441
Total	2,012,648		2,297,575		4,310,223	2,324,155		2,000,430		4,324,585

Election Results 2012 General SPI and TR

2016 Contingent Congressional Plan - Corrected

District	EL12G_SPI_D	Pct_EL12G_SPI_D	EL12G_SPI_R	Pct_EL12G_SPI_R	EL12G_SPI_TOT	EL12G_TR_D	Pct_EL12G_TR_D	EL12G_TR_R	Pct_EL12G_TR_R	EL12G_TR_TOT
1	256,777	73.78%	91,236	26.22%	348,013	252,654	72.95%	93,702	27.05%	346,356
2	184,457	51.69%	172,411	48.31%	356,868	176,699	50.01%	176,606	49.99%	353,305
3	144,979	47.55%	159,900	52.45%	304,879	138,977	45.79%	164,553	54.21%	303,530
4	264,990	69.96%	113,804	30.04%	378,794	257,461	68.55%	118,135	31.45%	375,596
5	157,851	47.94%	171,410	52.06%	329,261	159,426	48.26%	170,948	51.74%	330,374
6	163,884	49.51%	167,127	50.49%	331,011	164,893	49.79%	166,279	50.21%	331,172
7	160,413	49.90%	161,045	50.10%	321,458	153,538	47.99%	166,426	52.01%	319,964
8	152,840	50.12%	152,080	49.88%	304,920	155,428	50.98%	149,477	49.02%	304,905
9	158,478	50.13%	157,663	49.87%	316,141	158,734	50.19%	157,560	49.81%	316,294
10	148,135	45.73%	175,796	54.27%	323,931	151,038	46.54%	173,509	53.46%	324,547
11	145,085	44.91%	177,987	55.09%	323,072	141,681	43.99%	180,375	56.01%	322,056
12	220,789	68.95%	99,411	31.05%	320,200	222,780	69.48%	97,860	30.52%	320,640
13	170,799	50.32%	168,628	49.68%	339,427	173,529	50.98%	166,866	49.02%	340,395
Total	2,329,477		1,968,498		4,297,975	2,306,838		1,982,296		4,289,134

Election Results 2014 General USS

2016 Contingent Congressional Plan - Corrected

District	EL14G_USS_R	Pct_EL14G_USS_R	EL14G_USS_D	Pct_EL14G_USS_D	EL14G_USS_L	Pct_EL14G_USS_L	EL14G_USS_WI	Pct_EL14G_USS_WI	EL14G_USS_TOT
1	68,747	30.51%	150,679	66.88%	5,617	2.49%	253	0.11%	225,296
2	135,247	53.79%	107,436	42.73%	8,329	3.31%	438	0.17%	251,450
3	121,514	56.96%	83,402	39.10%	7,987	3.74%	423	0.20%	213,326
4	82,209	31.61%	170,135	65.43%	7,308	2.81%	384	0.15%	260,036
5	122,718	54.90%	90,664	40.56%	9,651	4.32%	511	0.23%	223,544
6	123,129	53.71%	97,216	42.41%	8,521	3.72%	362	0.16%	229,228
7	116,703	52.70%	93,958	42.43%	10,419	4.71%	361	0.16%	221,441
8	107,724	53.66%	84,114	41.90%	8,519	4.24%	413	0.21%	200,770
9	113,061	53.96%	88,917	42.44%	7,084	3.38%	461	0.22%	209,523
10	121,180	55.22%	87,578	39.91%	10,215	4.65%	472	0.22%	219,445
11	129,525	55.36%	92,138	39.38%	11,883	5.08%	410	0.18%	233,956
12	56,705	30.44%	124,252	66.71%	4,961	2.66%	343	0.18%	186,261
13	118,372	52.17%	99,814	43.99%	8,285	3.65%	420	0.19%	226,891
Total	1,416,834		1,370,303		108,779		5,251		2,901,167

Split VTDs

2016 Contingent Congressional Plan Corrected | Report by County, VTD, District

Total Pop. | Total Split VTDs 12

County Bladen		
VTD P25		
District	7	665
District	9	1,164
VTD Total		1,829
County Total		1,829
County Buncombe		
VTD 14.2		
District	10	2,992
District	11	52
VTD Total		3,044
County Total		3,044
County Catawba		
VTD 29		
District	5	3,448
District	10	380
VTD Total		3,828
County Total		3,828
County Cumberland		
VTD CC08		
District	8	1,186
District	9	431
VTD Total		1,617
County Total		1,617
County Guilford		
VTD G71		
District	6	3,918
District	13	56
VTD Total		3,974
County Total		3,974
County Iredell		
VTD FT		
District	10	6,042
District	13	2,886
VTD Total		8,928
County Total		8,928
County Johnston		
VTD PR26		
District	2	87
District	7	4,358

NCLCV v. Hall
21 CVS 15426
LDTX034

Split VTDs

2016 Contingent Congressional Plan Corrected | Report by County, VTD, District

Total Pop. | Total Split VTDs 12

VTD Total		4,445
County Total		4,445
County	Mecklenburg	
VTD	002	
District	9	396
District	12	2,653
VTD Total		3,049
County Total		3,049
County	Pitt	
VTD	1509	
District	1	6,645
District	3	871
VTD Total		7,516
County Total		7,516
County	Rowan	
VTD	28	
District	8	2,592
District	13	847
VTD Total		3,439
County Total		3,439
County	Wake	
VTD	16-05	
District	2	3,704
District	4	281
VTD Total		3,985
County Total		3,985
County	Wilson	
VTD	PRTA	
District	1	1,047
District	2	7,954
VTD Total		9,001
County Total		9,001
Report Totals		54,655

2011 North Carolina General Assembly

2016 Contingent Congressional Plan Corrected

Total Population by County and District

County	District	County Pop	District Pop	County District Pop	% County in District	% of District in County
Alamance	6	151,131	733,498	151,131	100.0%	20.604%
Alexander	5	37,198	733,499	37,198	100.0%	5.071%
Alleghany	5	11,155	733,499	11,155	100.0%	1.521%
Anson	9	26,948	733,498	26,948	100.0%	3.674%
Ashe	5	27,281	733,499	27,281	100.0%	3.719%
Avery	5	17,797	733,499	17,797	100.0%	2.426%
Beaufort	3	47,759	733,498	47,759	100.0%	6.511%
Bertie	1	21,282	733,499	21,282	100.0%	2.901%
Bladen	7	35,190	733,499	8,981	25.521%	1.224%
Bladen	9	35,190	733,498	26,209	74.479%	3.573%
Brunswick	7	107,431	733,499	107,431	100.0%	14.646%
Buncombe	10	238,318	733,499	111,849	46.933%	15.249%
Buncombe	11	238,318	733,499	126,469	53.067%	17.242%
Burke	11	90,912	733,499	90,912	100.0%	12.394%
Cabarrus	8	178,011	733,499	178,011	100.0%	24.269%
Caldwell	11	83,029	733,499	83,029	100.0%	11.32%
Camden	3	9,980	733,498	9,980	100.0%	1.361%
Carteret	3	66,469	733,498	66,469	100.0%	9.062%
Caswell	6	23,719	733,498	23,719	100.0%	3.234%
Catawba	5	154,358	733,499	9,499	6.154%	1.295%
Catawba	10	154,358	733,499	144,859	93.846%	19.749%
Chatham	6	63,505	733,498	63,505	100.0%	8.658%
Cherokee	11	27,444	733,499	27,444	100.0%	3.742%
Chowan	3	14,793	733,498	14,793	100.0%	2.017%
Clay	11	10,587	733,499	10,587	100.0%	1.443%
Cleveland	10	98,078	733,499	98,078	100.0%	13.371%
Columbus	7	58,098	733,499	58,098	100.0%	7.921%
Craven	3	103,505	733,498	103,505	100.0%	14.111%
Cumberland	8	319,431	733,499	243,476	76.222%	33.194%
Cumberland	9	319,431	733,498	75,955	23.778%	10.355%
Currituck	3	23,547	733,498	23,547	100.0%	3.21%
Dare	3	33,920	733,498	33,920	100.0%	4.624%
Davidson	13	162,878	733,499	162,878	100.0%	22.206%
Davie	13	41,240	733,499	41,240	100.0%	5.622%
Duplin	7	58,505	733,499	58,505	100.0%	7.976%
Durham	1	267,587	733,499	240,299	89.802%	32.761%
Durham	4	267,587	733,499	27,288	10.198%	3.72%
Edgecombe	1	56,552	733,499	56,552	100.0%	7.71%
Forsyth	5	350,670	733,499	350,670	100.0%	47.808%
Franklin	2	60,619	733,499	60,619	100.0%	8.264%
Gaston	10	206,086	733,499	206,086	100.0%	28.096%
Gates	1	12,197	733,499	12,197	100.0%	1.663%

NCLCV v. Hall
21 CVS 15426
LDTX035

2016 Contingent Congressional Plan Corrected

Total Population by County and District						
County	District	County Pop	District Pop	County District Pop	% County in District	% of District in County
Graham	11	8,861	733,499	8,861	100.0%	1.208%
Granville	1	59,916	733,499	59,916	100.0%	8.169%
Greene	3	21,362	733,498	21,362	100.0%	2.912%
Guilford	6	488,406	733,498	162,418	33.255%	22.143%
Guilford	13	488,406	733,499	325,988	66.745%	44.443%
Halifax	1	54,691	733,499	54,691	100.0%	7.456%
Harnett	2	114,678	733,499	114,678	100.0%	15.634%
Haywood	11	59,036	733,499	59,036	100.0%	8.049%
Henderson	11	106,740	733,499	106,740	100.0%	14.552%
Hertford	1	24,669	733,499	24,669	100.0%	3.363%
Hoke	8	46,952	733,499	46,952	100.0%	6.401%
Hyde	3	5,810	733,498	5,810	100.0%	0.792%
Iredell	10	159,437	733,499	6,042	3.79%	0.824%
Iredell	13	159,437	733,499	153,395	96.21%	20.913%
Jackson	11	40,271	733,499	40,271	100.0%	5.49%
Johnston	2	168,878	733,499	109,332	64.74%	14.906%
Johnston	7	168,878	733,499	59,546	35.26%	8.118%
Jones	3	10,153	733,498	10,153	100.0%	1.384%
Lee	6	57,866	733,498	57,866	100.0%	7.889%
Lenoir	3	59,495	733,498	59,495	100.0%	8.111%
Lincoln	10	78,265	733,499	78,265	100.0%	10.67%
Macon	11	33,922	733,499	33,922	100.0%	4.625%
Madison	11	20,764	733,499	20,764	100.0%	2.831%
Martin	1	24,505	733,499	24,505	100.0%	3.341%
McDowell	11	44,996	733,499	44,996	100.0%	6.134%
Mecklenburg	9	919,628	733,498	186,130	20.24%	25.376%
Mecklenburg	12	919,628	733,498	733,498	79.76%	100.0%
Mitchell	11	15,579	733,499	15,579	100.0%	2.124%
Montgomery	8	27,798	733,499	27,798	100.0%	3.79%
Moore	8	88,247	733,499	88,247	100.0%	12.031%
Nash	2	95,840	733,499	95,840	100.0%	13.066%
New Hanover	7	202,667	733,499	202,667	100.0%	27.63%
Northampton	1	22,099	733,499	22,099	100.0%	3.013%
Onslow	3	177,772	733,498	177,772	100.0%	24.236%
Orange	4	133,801	733,499	133,801	100.0%	18.241%
Pamlico	3	13,144	733,498	13,144	100.0%	1.792%
Pasquotank	3	40,661	733,498	40,661	100.0%	5.543%
Pender	7	52,217	733,499	52,217	100.0%	7.119%
Perquimans	3	13,453	733,498	13,453	100.0%	1.834%
Person	6	39,464	733,498	39,464	100.0%	5.38%
Pitt	1	168,148	733,499	80,880	48.1%	11.027%
Pitt	3	168,148	733,498	87,268	51.9%	11.898%

2016 Contingent Congressional Plan Corrected

Total Population by County and District						
County	District	County Pop	District Pop	County District Pop	% County in District	% of District in County
Polk	10	20,510	733,499	20,510	100.0%	2.796%
Randolph	6	141,752	733,498	141,752	100.0%	19.325%
Richmond	9	46,639	733,498	46,639	100.0%	6.358%
Robeson	9	134,168	733,498	134,168	100.0%	18.292%
Rockingham	6	93,643	733,498	93,643	100.0%	12.767%
Rowan	8	138,428	733,499	88,430	63.882%	12.056%
Rowan	13	138,428	733,499	49,998	36.118%	6.816%
Rutherford	10	67,810	733,499	67,810	100.0%	9.245%
Sampson	7	63,431	733,499	63,431	100.0%	8.648%
Scotland	9	36,157	733,498	36,157	100.0%	4.929%
Stanly	8	60,585	733,499	60,585	100.0%	8.26%
Stokes	5	47,401	733,499	47,401	100.0%	6.462%
Surry	5	73,673	733,499	73,673	100.0%	10.044%
Swain	11	13,981	733,499	13,981	100.0%	1.906%
Transylvania	11	33,090	733,499	33,090	100.0%	4.511%
Tyrrell	3	4,407	733,498	4,407	100.0%	0.601%
Union	9	201,292	733,498	201,292	100.0%	27.443%
Vance	1	45,422	733,499	45,422	100.0%	6.193%
Wake	2	900,993	733,499	328,583	36.469%	44.797%
Wake	4	900,993	733,499	572,410	63.531%	78.038%
Warren	1	20,972	733,499	20,972	100.0%	2.859%
Washington	1	13,228	733,499	13,228	100.0%	1.803%
Watauga	5	51,079	733,499	51,079	100.0%	6.964%
Wayne	7	122,623	733,499	122,623	100.0%	16.718%
Wilkes	5	69,340	733,499	69,340	100.0%	9.453%
Wilson	1	81,234	733,499	56,787	69.905%	7.742%
Wilson	2	81,234	733,499	24,447	30.095%	3.333%
Yadkin	5	38,406	733,499	38,406	100.0%	5.236%
Yancey	11	17,818	733,499	17,818	100.0%	2.429%

2016 Contingent Congressional Plan Corrected

Total Population by District and County						
District	County	County Pop	District Pop	Cnty District Pop	% County in District	% of District in County
1	Bertie	21,282	733,499	21,282	100.0%	2.901%
1	Durham	267,587	733,499	240,299	89.802%	32.761%
1	Edgecombe	56,552	733,499	56,552	100.0%	7.71%
1	Gates	12,197	733,499	12,197	100.0%	1.663%
1	Granville	59,916	733,499	59,916	100.0%	8.169%
1	Halifax	54,691	733,499	54,691	100.0%	7.456%
1	Hertford	24,669	733,499	24,669	100.0%	3.363%
1	Martin	24,505	733,499	24,505	100.0%	3.341%
1	Northampton	22,099	733,499	22,099	100.0%	3.013%
1	Pitt	168,148	733,499	80,880	48.1%	11.027%
1	Vance	45,422	733,499	45,422	100.0%	6.193%
1	Warren	20,972	733,499	20,972	100.0%	2.859%
1	Washington	13,228	733,499	13,228	100.0%	1.803%
1	Wilson	81,234	733,499	56,787	69.905%	7.742%
2	Franklin	60,619	733,499	60,619	100.0%	8.264%
2	Harnett	114,678	733,499	114,678	100.0%	15.634%
2	Johnston	168,878	733,499	109,332	64.74%	14.906%
2	Nash	95,840	733,499	95,840	100.0%	13.066%
2	Wake	900,993	733,499	328,583	36.469%	44.797%
2	Wilson	81,234	733,499	24,447	30.095%	3.333%
3	Beaufort	47,759	733,498	47,759	100.0%	6.511%
3	Camden	9,980	733,498	9,980	100.0%	1.361%
3	Carteret	66,469	733,498	66,469	100.0%	9.062%
3	Chowan	14,793	733,498	14,793	100.0%	2.017%
3	Craven	103,505	733,498	103,505	100.0%	14.111%
3	Currituck	23,547	733,498	23,547	100.0%	3.21%
3	Dare	33,920	733,498	33,920	100.0%	4.624%
3	Greene	21,362	733,498	21,362	100.0%	2.912%
3	Hyde	5,810	733,498	5,810	100.0%	0.792%
3	Jones	10,153	733,498	10,153	100.0%	1.384%
3	Lenoir	59,495	733,498	59,495	100.0%	8.111%
3	Onslow	177,772	733,498	177,772	100.0%	24.236%
3	Pamlico	13,144	733,498	13,144	100.0%	1.792%
3	Pasquotank	40,661	733,498	40,661	100.0%	5.543%
3	Perquimans	13,453	733,498	13,453	100.0%	1.834%
3	Pitt	168,148	733,498	87,268	51.9%	11.898%
3	Tyrrell	4,407	733,498	4,407	100.0%	0.601%
4	Durham	267,587	733,499	27,288	10.198%	3.72%
4	Orange	133,801	733,499	133,801	100.0%	18.241%
4	Wake	900,993	733,499	572,410	63.531%	78.038%
5	Alexander	37,198	733,499	37,198	100.0%	5.071%
5	Alleghany	11,155	733,499	11,155	100.0%	1.521%
5	Ashe	27,281	733,499	27,281	100.0%	3.719%

2016 Contingent Congressional Plan Corrected

Total Population by District and County						
District	County	County Pop	District Pop	Cnty District Pop	% County in District	% of District in County
5	Avery	17,797	733,499	17,797	100.0%	2.426%
5	Catawba	154,358	733,499	9,499	6.154%	1.295%
5	Forsyth	350,670	733,499	350,670	100.0%	47.808%
5	Stokes	47,401	733,499	47,401	100.0%	6.462%
5	Surry	73,673	733,499	73,673	100.0%	10.044%
5	Watauga	51,079	733,499	51,079	100.0%	6.964%
5	Wilkes	69,340	733,499	69,340	100.0%	9.453%
5	Yadkin	38,406	733,499	38,406	100.0%	5.236%
6	Alamance	151,131	733,498	151,131	100.0%	20.604%
6	Caswell	23,719	733,498	23,719	100.0%	3.234%
6	Chatham	63,505	733,498	63,505	100.0%	8.658%
6	Guilford	488,406	733,498	162,418	33.255%	22.143%
6	Lee	57,866	733,498	57,866	100.0%	7.889%
6	Person	39,464	733,498	39,464	100.0%	5.38%
6	Randolph	141,752	733,498	141,752	100.0%	19.325%
6	Rockingham	93,643	733,498	93,643	100.0%	12.767%
7	Bladen	35,190	733,499	8,981	25.521%	1.224%
7	Brunswick	107,431	733,499	107,431	100.0%	14.646%
7	Columbus	58,098	733,499	58,098	100.0%	7.921%
7	Duplin	58,505	733,499	58,505	100.0%	7.976%
7	Johnston	168,878	733,499	59,546	35.26%	8.118%
7	New Hanover	202,667	733,499	202,667	100.0%	27.63%
7	Pender	52,217	733,499	52,217	100.0%	7.119%
7	Sampson	63,431	733,499	63,431	100.0%	8.648%
7	Wayne	122,623	733,499	122,623	100.0%	16.718%
8	Cabarrus	178,011	733,499	178,011	100.0%	24.269%
8	Cumberland	319,431	733,499	243,476	76.222%	33.194%
8	Hoke	46,952	733,499	46,952	100.0%	6.401%
8	Montgomery	27,798	733,499	27,798	100.0%	3.79%
8	Moore	88,247	733,499	88,247	100.0%	12.031%
8	Rowan	138,428	733,499	88,430	63.882%	12.056%
8	Stanly	60,585	733,499	60,585	100.0%	8.26%
9	Anson	26,948	733,498	26,948	100.0%	3.674%
9	Bladen	35,190	733,498	26,209	74.479%	3.573%
9	Cumberland	319,431	733,498	75,955	23.778%	10.355%
9	Mecklenburg	919,628	733,498	186,130	20.24%	25.376%
9	Richmond	46,639	733,498	46,639	100.0%	6.358%
9	Robeson	134,168	733,498	134,168	100.0%	18.292%
9	Scotland	36,157	733,498	36,157	100.0%	4.929%
9	Union	201,292	733,498	201,292	100.0%	27.443%
10	Buncombe	238,318	733,499	111,849	46.933%	15.249%
10	Catawba	154,358	733,499	144,859	93.846%	19.749%
10	Cleveland	98,078	733,499	98,078	100.0%	13.371%

2016 Contingent Congressional Plan Corrected

Total Population by District and County						
District	**County**	**County Pop**	**District Pop**	**Cnty District Pop**	**% County in District**	**% of District in County**
10	Gaston	206,086	733,499	206,086	100.0%	28.096%
10	Iredell	159,437	733,499	6,042	3.79%	0.824%
10	Lincoln	78,265	733,499	78,265	100.0%	10.67%
10	Polk	20,510	733,499	20,510	100.0%	2.796%
10	Rutherford	67,810	733,499	67,810	100.0%	9.245%
11	Buncombe	238,318	733,499	126,469	53.067%	17.242%
11	Burke	90,912	733,499	90,912	100.0%	12.394%
11	Caldwell	83,029	733,499	83,029	100.0%	11.32%
11	Cherokee	27,444	733,499	27,444	100.0%	3.742%
11	Clay	10,587	733,499	10,587	100.0%	1.443%
11	Graham	8,861	733,499	8,861	100.0%	1.208%
11	Haywood	59,036	733,499	59,036	100.0%	8.049%
11	Henderson	106,740	733,499	106,740	100.0%	14.552%
11	Jackson	40,271	733,499	40,271	100.0%	5.49%
11	Macon	33,922	733,499	33,922	100.0%	4.625%
11	Madison	20,764	733,499	20,764	100.0%	2.831%
11	McDowell	44,996	733,499	44,996	100.0%	6.134%
11	Mitchell	15,579	733,499	15,579	100.0%	2.124%
11	Swain	13,981	733,499	13,981	100.0%	1.906%
11	Transylvania	33,090	733,499	33,090	100.0%	4.511%
11	Yancey	17,818	733,499	17,818	100.0%	2.429%
12	Mecklenburg	919,628	733,498	733,498	79.76%	100.0%
13	Davidson	162,878	733,499	162,878	100.0%	22.206%
13	Davie	41,240	733,499	41,240	100.0%	5.622%
13	Guilford	488,406	733,499	325,988	66.745%	44.443%
13	Iredell	159,437	733,499	153,395	96.21%	20.913%
13	Rowan	138,428	733,499	49,998	36.118%	6.816%

2011 North Carolina General Assembly

Municipality by District Report

2016 Contingent Congressional Plan Corrected

Data Source 2010 Census

Total Population by Municipality and District						
Municipality	District	Municipality Pop	District Pop	Municipality District Pop	% Municipality in District	% of District in Municipality
Aberdeen	8	6,350	733,499	6,350	100.0%	0.866%
Ahoskie	1	5,039	733,499	5,039	100.0%	0.687%
Alamance	6	951	733,498	951	100.0%	0.13%
Albemarle	8	15,903	733,499	15,903	100.0%	2.168%
Alliance	3	776	733,498	776	100.0%	0.106%
Andrews	11	1,781	733,499	1,781	100.0%	0.243%
Angier (Harnett)	2	4,350	733,499	4,247	97.632%	0.579%
Angier (Wake)	2	4,350	733,499	103	2.368%	0.014%
Ansonville	9	631	733,498	631	100.0%	0.086%
Apex (Wake)	2	37,476	733,499	26,857	71.665%	3.661%
Apex (Wake)	4	37,476	733,499	10,619	28.335%	1.448%
Arapahoe	3	556	733,498	556	100.0%	0.076%
Archdale (Guilford)	13	11,415	733,499	333	2.917%	0.045%
Archdale (Randolph)	6	11,415	733,498	11,082	97.083%	1.511%
Archer Lodge	2	4,292	733,499	4,292	100.0%	0.585%
Asheboro	6	25,012	733,498	25,012	100.0%	3.41%
Asheville (Buncombe)	10	83,393	733,499	54,451	65.294%	7.423%
Asheville (Buncombe)	11	83,393	733,499	28,942	34.706%	3.946%
Askewville	1	241	733,499	241	100.0%	0.033%
Atkinson	7	299	733,499	299	100.0%	0.041%
Atlantic Beach	3	1,495	733,498	1,495	100.0%	0.204%
Aulander	1	895	733,499	895	100.0%	0.122%
Aurora	3	520	733,498	520	100.0%	0.071%
Autryville	7	196	733,499	196	100.0%	0.027%
Ayden	3	4,932	733,498	4,932	100.0%	0.672%
Badin	8	1,974	733,499	1,974	100.0%	0.269%
Bailey	2	569	733,499	569	100.0%	0.078%
Bakersville	11	464	733,499	464	100.0%	0.063%
Bald Head Island	7	158	733,499	158	100.0%	0.022%
Banner Elk	5	1,028	733,499	1,028	100.0%	0.14%
Bath	3	249	733,498	249	100.0%	0.034%
Bayboro	3	1,263	733,498	1,263	100.0%	0.172%
Bear Grass	1	73	733,499	73	100.0%	0.01%
Beaufort	3	4,039	733,498	4,039	100.0%	0.551%
Beech Mountain (Avery)	5	320	733,499	24	7.5%	0.003%
Beech Mountain (Watauga)	5	320	733,499	296	92.5%	0.04%
Belhaven	3	1,688	733,498	1,688	100.0%	0.23%
Belmont	10	10,076	733,499	10,076	100.0%	1.374%
Belville	7	1,936	733,499	1,936	100.0%	0.264%
Belwood	10	950	733,499	950	100.0%	0.13%
Benson (Harnett)	2	3,311	733,499	0	0.0%	0.0%
Benson (Johnston)	7	3,311	733,499	3,311	100.0%	0.451%
Bermuda Run	13	1,725	733,499	1,725	100.0%	0.235%

NCLCV v. Hall
21 CVS 15426
LDTX036

Total Population by Municipality and District

Municipality	District	Municipality Pop	District Pop	Municipality District Pop	% Municipality in District	% of District in Municipality
Bessemer City	10	5,340	733,499	5,340	100.0%	0.728%
Bethania	5	328	733,499	328	100.0%	0.045%
Bethel	1	1,577	733,499	1,577	100.0%	0.215%
Beulaville	7	1,296	733,499	1,296	100.0%	0.177%
Biltmore Forest	11	1,343	733,499	1,343	100.0%	0.183%
Biscoe	8	1,700	733,499	1,700	100.0%	0.232%
Black Creek	2	769	733,499	769	100.0%	0.105%
Black Mountain	10	7,848	733,499	7,848	100.0%	1.07%
Bladenboro	9	1,750	733,498	1,750	100.0%	0.239%
Blowing Rock (Caldwell)	11	1,241	733,499	49	3.948%	0.007%
Blowing Rock (Watauga)	5	1,241	733,499	1,192	96.052%	0.163%
Boardman	7	157	733,499	157	100.0%	0.021%
Bogue	3	684	733,498	684	100.0%	0.093%
Boiling Spring Lakes	7	5,372	733,499	5,372	100.0%	0.732%
Boiling Springs	10	4,647	733,499	4,647	100.0%	0.634%
Bolivia	7	143	733,499	143	100.0%	0.019%
Bolton	7	691	733,499	691	100.0%	0.094%
Boone	5	17,122	733,499	17,122	100.0%	2.334%
Boonville	5	1,222	733,499	1,222	100.0%	0.167%
Bostic	10	386	733,499	386	100.0%	0.053%
Brevard	11	7,609	733,499	7,609	100.0%	1.037%
Bridgeton	3	454	733,498	454	100.0%	0.062%
Broadway (Harnett)	2	1,229	733,499	25	2.034%	0.003%
Broadway (Lee)	6	1,229	733,498	1,204	97.966%	0.164%
Brookford	10	382	733,499	382	100.0%	0.052%
Brunswick	7	1,119	733,499	1,119	100.0%	0.153%
Bryson City	11	1,424	733,499	1,424	100.0%	0.194%
Bunn	2	344	733,499	344	100.0%	0.047%
Burgaw	7	3,872	733,499	3,872	100.0%	0.528%
Burlington (Alamance)	6	49,963	733,498	49,308	98.689%	6.722%
Burlington (Guilford)	6	49,963	733,498	655	1.311%	0.089%
Burnsville	11	1,693	733,499	1,693	100.0%	0.231%
Butner	1	7,591	733,499	7,591	100.0%	1.035%
Cajah's Mountain	11	0	733,499	2,823	0.0%	0.385%
Calabash	7	1,786	733,499	1,786	100.0%	0.243%
Calypso	7	538	733,499	538	100.0%	0.073%
Cameron	8	285	733,499	285	100.0%	0.039%
Candor	8	840	733,499	840	100.0%	0.115%
Canton	11	4,227	733,499	4,227	100.0%	0.576%
Cape Carteret	3	1,917	733,498	1,917	100.0%	0.261%
Carolina Beach	7	5,706	733,499	5,706	100.0%	0.778%
Carolina Shores	7	3,048	733,499	3,048	100.0%	0.416%
Carrboro	4	19,582	733,499	19,582	100.0%	2.67%

Total Population by Municipality and District

Municipality	District	Municipality Pop	District Pop	Municipality District Pop	% Municipality in District	% of District in Municipality
Carthage	8	2,205	733,499	2,205	100.0%	0.301%
Cary (Chatham)	6	135,234	733,498	1,422	1.052%	0.194%
Cary (Wake)	2	135,234	733,499	18,697	13.826%	2.549%
Cary (Wake)	4	135,234	733,499	115,115	85.123%	15.694%
Casar	10	297	733,499	297	100.0%	0.04%
Castalia	2	268	733,499	268	100.0%	0.037%
Caswell Beach	7	398	733,499	398	100.0%	0.054%
Catawba	10	603	733,499	603	100.0%	0.082%
Cedar Point	3	1,279	733,498	1,279	100.0%	0.174%
Cedar Rock	11	300	733,499	300	100.0%	0.041%
Centerville	2	89	733,499	89	100.0%	0.012%
Cerro Gordo	7	207	733,499	207	100.0%	0.028%
Chadbourn	7	1,856	733,499	1,856	100.0%	0.253%
Chapel Hill (Durham)	1	57,233	733,499	2,234	3.903%	0.305%
Chapel Hill (Durham)	4	57,233	733,499	602	1.052%	0.082%
Chapel Hill (Orange)	4	57,233	733,499	54,397	95.045%	7.416%
Charlotte (Mecklenburg)	9	731,424	733,498	140,599	19.223%	19.168%
Charlotte (Mecklenburg)	12	731,424	733,498	590,825	80.777%	80.549%
Cherryville	10	5,760	733,499	5,760	100.0%	0.785%
Chimney Rock Village	10	113	733,499	113	100.0%	0.015%
China Grove	8	3,563	733,499	3,563	100.0%	0.486%
Chocowinity	3	820	733,498	820	100.0%	0.112%
Claremont	10	1,352	733,499	1,352	100.0%	0.184%
Clarkton (Bladen)	7	837	733,499	9	1.075%	0.001%
Clarkton (Bladen)	9	837	733,498	828	98.925%	0.113%
Clayton (Johnston)	2	16,116	733,499	16,116	100.0%	2.197%
Clayton (Wake)	2	16,116	733,499	0	0.0%	0.0%
Clemmons	5	18,627	733,499	18,627	100.0%	2.539%
Cleveland	13	871	733,499	871	100.0%	0.119%
Clinton	7	8,639	733,499	8,639	100.0%	1.178%
Clyde	11	1,223	733,499	1,223	100.0%	0.167%
Coats	2	2,112	733,499	2,112	100.0%	0.288%
Cofield	1	413	733,499	413	100.0%	0.056%
Colerain	1	204	733,499	204	100.0%	0.028%
Columbia	3	891	733,498	891	100.0%	0.121%
Columbus	10	999	733,499	999	100.0%	0.136%
Como	1	91	733,499	91	100.0%	0.012%
Concord	8	79,066	733,499	79,066	100.0%	10.779%
Conetoe	1	294	733,499	294	100.0%	0.04%
Connelly Springs	11	1,669	733,499	1,669	100.0%	0.228%
Conover	10	8,165	733,499	8,165	100.0%	1.113%
Conway	1	836	733,499	836	100.0%	0.114%
Cooleemee	13	960	733,499	960	100.0%	0.131%

Total Population by Municipality and District

Municipality	District	Municipality Pop	District Pop	Municipality District Pop	% Municipality in District	% of District in Municipality
Cornelius	12	24,866	733,498	24,866	100.0%	3.39%
Cove City	3	399	733,498	399	100.0%	0.054%
Cramerton	10	4,165	733,499	4,165	100.0%	0.568%
Creedmoor	1	4,124	733,499	4,124	100.0%	0.562%
Creswell	1	276	733,499	276	100.0%	0.038%
Crossnore	5	192	733,499	192	100.0%	0.026%
Dallas	10	4,488	733,499	4,488	100.0%	0.612%
Danbury	5	189	733,499	189	100.0%	0.026%
Davidson (Iredell)	13	10,944	733,499	294	2.686%	0.04%
Davidson (Mecklenburg)	12	10,944	733,498	10,650	97.314%	1.452%
Dellview	10	13	733,499	13	100.0%	0.002%
Denton	13	1,636	733,499	1,636	100.0%	0.223%
Dillsboro	11	232	733,499	232	100.0%	0.032%
Dobbins Heights	9	866	733,498	866	100.0%	0.118%
Dobson	5	1,586	733,499	1,586	100.0%	0.216%
Dortches	2	935	733,499	935	100.0%	0.127%
Dover	3	401	733,498	401	100.0%	0.055%
Drexel	11	1,858	733,499	1,858	100.0%	0.253%
Dublin	9	338	733,498	338	100.0%	0.046%
Duck	3	369	733,498	369	100.0%	0.05%
Dunn	2	9,263	733,499	9,263	100.0%	1.263%
Durham (Durham)	1	228,330	733,499	203,951	89.323%	27.805%
Durham (Durham)	4	228,330	733,499	24,349	10.664%	3.32%
Durham (Orange)	4	228,330	733,499	30	0.013%	0.004%
Durham (Wake)	4	228,330	733,499	0	0.0%	0.0%
Earl	10	260	733,499	260	100.0%	0.035%
East Arcadia	7	487	733,499	487	100.0%	0.066%
East Bend	5	612	733,499	612	100.0%	0.083%
East Laurinburg	9	300	733,498	300	100.0%	0.041%
East Spencer	8	1,534	733,499	1,534	100.0%	0.209%
Eastover (Cumberland)	8	3,628	733,499	4	0.11%	0.001%
Eastover (Cumberland)	9	3,628	733,498	3,624	99.89%	0.494%
Eden	6	15,527	733,498	15,527	100.0%	2.117%
Edenton	3	5,004	733,498	5,004	100.0%	0.682%
Elizabeth City (Camden)	3	18,683	733,498	45	0.241%	0.006%
Elizabeth City (Pasquotank)	3	18,683	733,498	18,638	99.759%	2.541%
Elizabethtown (Bladen)	7	3,583	733,499	1,540	42.981%	0.21%
Elizabethtown (Bladen)	9	3,583	733,498	2,043	57.019%	0.279%
Elk Park	5	452	733,499	452	100.0%	0.062%
Elkin (Surry)	5	4,001	733,499	3,921	98.001%	0.535%
Elkin (Wilkes)	5	4,001	733,499	80	2.0%	0.011%
Ellenboro	10	873	733,499	873	100.0%	0.119%
Ellerbe	9	1,054	733,498	1,054	100.0%	0.144%

Total Population by Municipality and District

Municipality	District	Municipality Pop	District Pop	Municipality District Pop	% Municipality in District	% of District in Municipality
Elm City	1	1,298	733,499	1,298	100.0%	0.177%
Elon	6	9,419	733,498	9,419	100.0%	1.284%
Emerald Isle	3	3,655	733,498	3,655	100.0%	0.498%
Enfield	1	2,532	733,499	2,532	100.0%	0.345%
Erwin	2	4,405	733,499	4,405	100.0%	0.601%
Eureka	7	197	733,499	197	100.0%	0.027%
Everetts	1	164	733,499	164	100.0%	0.022%
Fair Bluff	7	951	733,499	951	100.0%	0.13%
Fairmont	9	2,663	733,498	2,663	100.0%	0.363%
Fairview	9	3,324	733,498	3,324	100.0%	0.453%
Faison (Duplin)	7	961	733,499	961	100.0%	0.131%
Faison (Sampson)	7	961	733,499	0	0.0%	0.0%
Faith	8	807	733,499	807	100.0%	0.11%
Falcon (Cumberland)	8	258	733,499	258	100.0%	0.035%
Falcon (Sampson)	7	258	733,499	0	0.0%	0.0%
Falkland	3	96	733,498	96	100.0%	0.013%
Fallston	10	607	733,499	607	100.0%	0.083%
Farmville	3	4,654	733,498	4,654	100.0%	0.634%
Fayetteville (Cumberland)	8	200,564	733,499	186,426	92.951%	25.416%
Fayetteville (Cumberland)	9	200,564	733,498	14,138	7.049%	1.927%
Flat Rock	11	3,114	733,499	3,114	100.0%	0.425%
Fletcher	11	7,187	733,499	7,187	100.0%	0.98%
Forest City	10	7,476	733,499	7,476	100.0%	1.019%
Forest Hills	11	365	733,499	365	100.0%	0.05%
Fountain	3	427	733,498	427	100.0%	0.058%
Four Oaks	7	1,921	733,499	1,921	100.0%	0.262%
Foxfire	8	902	733,499	902	100.0%	0.123%
Franklin	11	3,845	733,499	3,845	100.0%	0.524%
Franklinton	2	2,023	733,499	2,023	100.0%	0.276%
Franklinville	6	1,164	733,498	1,164	100.0%	0.159%
Fremont	7	1,255	733,499	1,255	100.0%	0.171%
Fuquay-Varina	2	17,937	733,499	17,937	100.0%	2.445%
Gamewell	11	4,051	733,499	4,051	100.0%	0.552%
Garland	7	625	733,499	625	100.0%	0.085%
Garner (Wake)	2	25,745	733,499	8,191	31.816%	1.117%
Garner (Wake)	4	25,745	733,499	17,554	68.184%	2.393%
Garysburg	1	1,057	733,499	1,057	100.0%	0.144%
Gaston	1	1,152	733,499	1,152	100.0%	0.157%
Gastonia	10	71,741	733,499	71,741	100.0%	9.781%
Gatesville	1	321	733,499	321	100.0%	0.044%
Gibson	9	540	733,498	540	100.0%	0.074%
Gibsonville (Alamance)	6	6,410	733,498	3,148	49.111%	0.429%
Gibsonville (Guilford)	6	6,410	733,498	3,262	50.889%	0.445%

Total Population by Municipality and District

Municipality	District	Municipality Pop	District Pop	Municipality District Pop	% Municipality in District	% of District in Municipality
Glen Alpine	11	1,517	733,499	1,517	100.0%	0.207%
Godwin	8	139	733,499	139	100.0%	0.019%
Goldsboro	7	36,437	733,499	36,437	100.0%	4.968%
Goldston	6	268	733,498	268	100.0%	0.037%
Graham	6	14,153	733,498	14,153	100.0%	1.93%
Grandfather	5	25	733,499	25	100.0%	0.003%
Granite Falls	11	4,722	733,499	4,722	100.0%	0.644%
Granite Quarry	8	2,930	733,499	2,930	100.0%	0.399%
Grantsboro	3	688	733,498	688	100.0%	0.094%
Green Level	6	2,100	733,498	2,100	100.0%	0.286%
Greenevers	7	634	733,499	634	100.0%	0.086%
Greensboro (Guilford)	6	269,666	733,498	84,519	31.342%	11.523%
Greensboro (Guilford)	13	269,666	733,499	185,147	68.658%	25.242%
Greenville (Pitt)	1	84,554	733,499	60,025	70.99%	8.183%
Greenville (Pitt)	3	84,554	733,498	24,529	29.01%	3.344%
Grifton (Lenoir)	3	2,617	733,498	186	7.107%	0.025%
Grifton (Pitt)	3	2,617	733,498	2,431	92.893%	0.331%
Grimesland	3	441	733,498	441	100.0%	0.06%
Grover	10	708	733,499	708	100.0%	0.097%
Halifax	1	234	733,499	234	100.0%	0.032%
Hamilton	1	408	733,499	408	100.0%	0.056%
Hamlet	9	6,495	733,498	6,495	100.0%	0.885%
Harmony	13	531	733,499	531	100.0%	0.072%
Harrells (Duplin)	7	202	733,499	23	11.386%	0.003%
Harrells (Sampson)	7	202	733,499	179	88.614%	0.024%
Harrellsville	1	106	733,499	106	100.0%	0.014%
Harrisburg	8	11,526	733,499	11,526	100.0%	1.571%
Hassell	1	84	733,499	84	100.0%	0.011%
Havelock	3	20,735	733,498	20,735	100.0%	2.827%
Haw River	6	2,298	733,498	2,298	100.0%	0.313%
Hayesville	11	311	733,499	311	100.0%	0.042%
Hemby Bridge	9	1,520	733,498	1,520	100.0%	0.207%
Henderson	1	15,368	733,499	15,368	100.0%	2.095%
Hendersonville	11	13,137	733,499	13,137	100.0%	1.791%
Hertford	3	2,143	733,498	2,143	100.0%	0.292%
Hickory (Burke)	11	40,010	733,499	66	0.165%	0.009%
Hickory (Caldwell)	11	40,010	733,499	18	0.045%	0.002%
Hickory (Catawba)	5	40,010	733,499	5,782	14.451%	0.788%
Hickory (Catawba)	10	40,010	733,499	34,144	85.339%	4.655%
High Point (Davidson)	13	104,371	733,499	5,310	5.088%	0.724%
High Point (Forsyth)	5	104,371	733,499	8	0.008%	0.001%
High Point (Guilford)	13	104,371	733,499	99,042	94.894%	13.503%
High Point (Randolph)	6	104,371	733,498	11	0.011%	0.001%

Total Population by Municipality and District

Municipality	District	Municipality Pop	District Pop	Municipality District Pop	% Municipality in District	% of District in Municipality
High Shoals	10	696	733,499	696	100.0%	0.095%
Highlands (Jackson)	11	924	733,499	4	0.433%	0.001%
Highlands (Macon)	11	924	733,499	920	99.567%	0.125%
Hildebran	11	2,023	733,499	2,023	100.0%	0.276%
Hillsborough	4	6,087	733,499	6,087	100.0%	0.83%
Hobgood	1	348	733,499	348	100.0%	0.047%
Hoffman	9	588	733,498	588	100.0%	0.08%
Holden Beach	7	575	733,499	575	100.0%	0.078%
Holly Ridge	3	1,268	733,498	1,268	100.0%	0.173%
Holly Springs	2	24,661	733,499	24,661	100.0%	3.362%
Hookerton	3	409	733,498	409	100.0%	0.056%
Hope Mills (Cumberland)	8	15,176	733,499	10,276	67.712%	1.401%
Hope Mills (Cumberland)	9	15,176	733,498	4,900	32.288%	0.668%
Hot Springs	11	560	733,499	560	100.0%	0.076%
Hudson	11	3,776	733,499	3,776	100.0%	0.515%
Huntersville	12	46,773	733,498	46,773	100.0%	6.377%
Indian Beach	3	112	733,498	112	100.0%	0.015%
Indian Trail	9	33,518	733,498	33,518	100.0%	4.57%
Jackson	1	513	733,499	513	100.0%	0.07%
Jacksonville	3	70,145	733,498	70,145	100.0%	9.563%
Jamestown	13	3,382	733,499	3,382	100.0%	0.461%
Jamesville	1	491	733,499	491	100.0%	0.067%
Jefferson	5	1,611	733,499	1,611	100.0%	0.22%
Jonesville	5	2,285	733,499	2,285	100.0%	0.312%
Kannapolis (Cabarrus)	8	42,625	733,499	33,194	77.874%	4.525%
Kannapolis (Rowan)	8	42,625	733,499	9,431	22.126%	1.286%
Kelford	1	251	733,499	251	100.0%	0.034%
Kenansville	7	855	733,499	855	100.0%	0.117%
Kenly (Johnston)	2	1,339	733,499	413	30.844%	0.056%
Kenly (Johnston)	7	1,339	733,499	763	56.983%	0.104%
Kenly (Wilson)	2	1,339	733,499	163	12.173%	0.022%
Kernersville (Forsyth)	5	23,123	733,499	23,071	99.775%	3.145%
Kernersville (Guilford)	13	23,123	733,499	52	0.225%	0.007%
Kill Devil Hills	3	6,683	733,498	6,683	100.0%	0.911%
King (Forsyth)	5	6,904	733,499	619	8.966%	0.084%
King (Stokes)	5	6,904	733,499	6,285	91.034%	0.857%
Kings Mountain (Cleveland)	10	10,296	733,499	9,242	89.763%	1.26%
Kings Mountain (Gaston)	10	10,296	733,499	1,054	10.237%	0.144%
Kingstown	10	681	733,499	681	100.0%	0.093%
Kinston	3	21,677	733,498	21,677	100.0%	2.955%
Kittrell	1	467	733,499	467	100.0%	0.064%
Kitty Hawk	3	3,272	733,498	3,272	100.0%	0.446%
Knightdale (Wake)	2	11,401	733,499	3	0.026%	0.0%

Total Population by Municipality and District						
Municipality	District	Municipality Pop	District Pop	Municipality District Pop	% Municipality in District	% of District in Municipality
Knightdale (Wake)	4	11,401	733,499	11,398	99.974%	1.554%
Kure Beach	7	2,012	733,499	2,012	100.0%	0.274%
La Grange	3	2,873	733,498	2,873	100.0%	0.392%
Lake Lure	10	1,192	733,499	1,192	100.0%	0.163%
Lake Park	9	3,422	733,498	3,422	100.0%	0.467%
Lake Santeetlah	11	45	733,499	45	100.0%	0.006%
Lake Waccamaw	7	1,480	733,499	1,480	100.0%	0.202%
Landis	8	3,109	733,499	3,109	100.0%	0.424%
Lansing	5	158	733,499	158	100.0%	0.022%
Lasker	1	122	733,499	122	100.0%	0.017%
Lattimore	10	488	733,499	488	100.0%	0.067%
Laurel Park	11	2,180	733,499	2,180	100.0%	0.297%
Laurinburg	9	15,962	733,498	15,962	100.0%	2.176%
Lawndale	10	606	733,499	606	100.0%	0.083%
Leggett	1	60	733,499	60	100.0%	0.008%
Leland	7	13,527	733,499	13,527	100.0%	1.844%
Lenoir	11	18,228	733,499	18,228	100.0%	2.485%
Lewiston Woodville	1	549	733,499	549	100.0%	0.075%
Lewisville	5	12,639	733,499	12,639	100.0%	1.723%
Lexington	13	18,931	733,499	18,931	100.0%	2.581%
Liberty	6	2,656	733,498	2,656	100.0%	0.362%
Lilesville	9	536	733,498	536	100.0%	0.073%
Lillington	2	3,194	733,499	3,194	100.0%	0.435%
Lincolnton	10	10,486	733,499	10,486	100.0%	1.43%
Linden	8	130	733,499	130	100.0%	0.018%
Littleton	1	674	733,499	674	100.0%	0.092%
Locust (Cabarrus)	8	2,930	733,499	215	7.338%	0.029%
Locust (Stanly)	8	2,930	733,499	2,715	92.662%	0.37%
Long View (Burke)	11	4,871	733,499	752	15.438%	0.103%
Long View (Catawba)	10	4,871	733,499	4,119	84.562%	0.562%
Louisburg	2	3,359	733,499	3,359	100.0%	0.458%
Love Valley	13	90	733,499	90	100.0%	0.012%
Lowell	10	3,526	733,499	3,526	100.0%	0.481%
Lucama	2	1,108	733,499	1,108	100.0%	0.151%
Lumber Bridge	9	94	733,498	94	100.0%	0.013%
Lumberton	9	21,542	733,498	21,542	100.0%	2.937%
Macclesfield	1	471	733,499	471	100.0%	0.064%
Macon	1	119	733,499	119	100.0%	0.016%
Madison	6	2,246	733,498	2,246	100.0%	0.306%
Maggie Valley	11	1,150	733,499	1,150	100.0%	0.157%
Magnolia	7	939	733,499	939	100.0%	0.128%
Maiden (Catawba)	10	3,310	733,499	3,308	99.94%	0.451%
Maiden (Lincoln)	10	3,310	733,499	2	0.06%	0.0%

Total Population by Municipality and District

Municipality	District	Municipality Pop	District Pop	Municipality District Pop	% Municipality in District	% of District in Municipality
Manteo	3	1,434	733,498	1,434	100.0%	0.196%
Marietta	9	175	733,498	175	100.0%	0.024%
Marion	11	7,838	733,499	7,838	100.0%	1.069%
Mars Hill	11	1,869	733,499	1,869	100.0%	0.255%
Marshall	11	872	733,499	872	100.0%	0.119%
Marshville	9	2,402	733,498	2,402	100.0%	0.327%
Marvin	9	5,579	733,498	5,579	100.0%	0.761%
Matthews	9	27,198	733,498	27,198	100.0%	3.708%
Maxton (Robeson)	9	2,426	733,498	2,230	91.921%	0.304%
Maxton (Scotland)	9	2,426	733,498	196	8.079%	0.027%
Mayodan	6	2,478	733,498	2,478	100.0%	0.338%
Maysville	3	1,019	733,498	1,019	100.0%	0.139%
McAdenville	10	651	733,499	651	100.0%	0.089%
McDonald	9	113	733,498	113	100.0%	0.015%
McFarlan	9	117	733,498	117	100.0%	0.016%
Mebane (Alamance)	6	11,393	733,498	9,600	84.262%	1.309%
Mebane (Orange)	4	11,393	733,499	1,793	15.738%	0.244%
Mesic	3	220	733,498	220	100.0%	0.03%
Micro	2	441	733,499	441	100.0%	0.06%
Middleburg	1	133	733,499	133	100.0%	0.018%
Middlesex	2	822	733,499	822	100.0%	0.112%
Midland (Cabarrus)	8	3,073	733,499	3,073	100.0%	0.419%
Midland (Mecklenburg)	9	3,073	733,498	0	0.0%	0.0%
Midway	13	4,679	733,499	4,679	100.0%	0.638%
Mills River	11	6,802	733,499	6,802	100.0%	0.927%
Milton	6	166	733,498	166	100.0%	0.023%
Mineral Springs	9	2,639	733,498	2,639	100.0%	0.36%
Minnesott Beach	3	440	733,498	440	100.0%	0.06%
Mint Hill (Mecklenburg)	9	22,722	733,498	14,885	65.509%	2.029%
Mint Hill (Mecklenburg)	12	22,722	733,498	7,784	34.258%	1.061%
Mint Hill (Union)	9	22,722	733,498	53	0.233%	0.007%
Misenheimer	8	728	733,499	728	100.0%	0.099%
Mocksville	13	5,051	733,499	5,051	100.0%	0.689%
Momeyer	2	224	733,499	224	100.0%	0.031%
Monroe	9	32,797	733,498	32,797	100.0%	4.471%
Montreat	10	723	733,499	723	100.0%	0.099%
Mooresboro	10	311	733,499	311	100.0%	0.042%
Mooresville	13	32,711	733,499	32,711	100.0%	4.46%
Morehead City	3	8,661	733,498	8,661	100.0%	1.181%
Morganton	11	16,918	733,499	16,918	100.0%	2.306%
Morrisville (Durham)	4	18,576	733,499	0	0.0%	0.0%
Morrisville (Wake)	4	18,576	733,499	18,576	100.0%	2.533%
Morven	9	511	733,498	511	100.0%	0.07%

Total Population by Municipality and District

Municipality	District	Municipality Pop	District Pop	Municipality District Pop	% Municipality in District	% of District in Municipality
Mount Airy	5	10,388	733,499	10,388	100.0%	1.416%
Mount Gilead	8	1,181	733,499	1,181	100.0%	0.161%
Mount Holly	10	13,656	733,499	13,656	100.0%	1.862%
Mount Olive (Duplin)	7	4,589	733,499	51	1.111%	0.007%
Mount Olive (Wayne)	7	4,589	733,499	4,538	98.889%	0.619%
Mount Pleasant	8	1,652	733,499	1,652	100.0%	0.225%
Murfreesboro	1	2,835	733,499	2,835	100.0%	0.387%
Murphy	11	1,627	733,499	1,627	100.0%	0.222%
Nags Head	3	2,757	733,498	2,757	100.0%	0.376%
Nashville	2	5,352	733,499	5,352	100.0%	0.73%
Navassa	7	1,505	733,499	1,505	100.0%	0.205%
New Bern	3	29,524	733,498	29,524	100.0%	4.025%
New London	8	600	733,499	600	100.0%	0.082%
Newland	5	698	733,499	698	100.0%	0.095%
Newport	3	4,150	733,498	4,150	100.0%	0.566%
Newton	10	12,968	733,499	12,968	100.0%	1.768%
Newton Grove	7	569	733,499	569	100.0%	0.078%
Norlina	1	1,118	733,499	1,118	100.0%	0.152%
Norman	9	138	733,498	138	100.0%	0.019%
North Topsail Beach	3	743	733,498	743	100.0%	0.101%
North Wilkesboro	5	4,245	733,499	4,245	100.0%	0.579%
Northwest	7	735	733,499	735	100.0%	0.1%
Norwood	8	2,379	733,499	2,379	100.0%	0.324%
Oak City	1	317	733,499	317	100.0%	0.043%
Oak Island	7	6,783	733,499	6,783	100.0%	0.925%
Oak Ridge	6	6,185	733,498	6,185	100.0%	0.843%
Oakboro	8	1,859	733,499	1,859	100.0%	0.253%
Ocean Isle Beach	7	550	733,499	550	100.0%	0.075%
Old Fort	11	908	733,499	908	100.0%	0.124%
Oriental	3	900	733,498	900	100.0%	0.123%
Orrum	9	91	733,498	91	100.0%	0.012%
Ossipee	6	543	733,498	543	100.0%	0.074%
Oxford	1	8,461	733,499	8,461	100.0%	1.154%
Pantego	3	179	733,498	179	100.0%	0.024%
Parkton	9	436	733,498	436	100.0%	0.059%
Parmele	1	278	733,499	278	100.0%	0.038%
Patterson Springs	10	622	733,499	622	100.0%	0.085%
Peachland	9	437	733,498	437	100.0%	0.06%
Peletier	3	644	733,498	644	100.0%	0.088%
Pembroke	9	2,973	733,498	2,973	100.0%	0.405%
Pikeville	7	678	733,499	678	100.0%	0.092%
Pilot Mountain	5	1,477	733,499	1,477	100.0%	0.201%
Pine Knoll Shores	3	1,339	733,498	1,339	100.0%	0.183%

Total Population by Municipality and District

Municipality	District	Municipality Pop	District Pop	Municipality District Pop	% Municipality in District	% of District in Municipality
Pine Level	7	1,700	733,499	1,700	100.0%	0.232%
Pinebluff	8	1,337	733,499	1,337	100.0%	0.182%
Pinehurst	8	13,124	733,499	13,124	100.0%	1.789%
Pinetops	1	1,374	733,499	1,374	100.0%	0.187%
Pineville (Mecklenburg)	9	7,479	733,498	0	0.0%	0.0%
Pineville (Mecklenburg)	12	7,479	733,498	7,479	100.0%	1.02%
Pink Hill	3	552	733,498	552	100.0%	0.075%
Pittsboro	6	3,743	733,498	3,743	100.0%	0.51%
Pleasant Garden	13	4,489	733,499	4,489	100.0%	0.612%
Plymouth	1	3,878	733,499	3,878	100.0%	0.529%
Polkton	9	3,375	733,498	3,375	100.0%	0.46%
Polkville	10	545	733,499	545	100.0%	0.074%
Pollocksville	3	311	733,498	311	100.0%	0.042%
Powellsville	1	276	733,499	276	100.0%	0.038%
Princeton	7	1,194	733,499	1,194	100.0%	0.163%
Princeville	1	2,082	733,499	2,082	100.0%	0.284%
Proctorville	9	117	733,498	117	100.0%	0.016%
Raeford	8	4,611	733,499	4,611	100.0%	0.629%
Raleigh (Durham)	1	403,892	733,499	1,060	0.262%	0.145%
Raleigh (Durham)	4	403,892	733,499	7	0.002%	0.001%
Raleigh (Wake)	2	403,892	733,499	34,294	8.491%	4.675%
Raleigh (Wake)	4	403,892	733,499	368,531	91.245%	50.243%
Ramseur	6	1,692	733,498	1,692	100.0%	0.231%
Randleman	6	4,113	733,498	4,113	100.0%	0.561%
Ranlo	10	3,434	733,499	3,434	100.0%	0.468%
Raynham	9	72	733,498	72	100.0%	0.01%
Red Cross	8	742	733,499	742	100.0%	0.101%
Red Oak	2	3,430	733,499	3,430	100.0%	0.468%
Red Springs (Hoke)	8	3,428	733,499	0	0.0%	0.0%
Red Springs (Robeson)	9	3,428	733,498	3,428	100.0%	0.467%
Reidsville	6	14,520	733,498	14,520	100.0%	1.98%
Rennert	9	383	733,498	383	100.0%	0.052%
Rhodhiss (Burke)	11	1,070	733,499	700	65.421%	0.095%
Rhodhiss (Caldwell)	11	1,070	733,499	370	34.579%	0.05%
Rich Square	1	958	733,499	958	100.0%	0.131%
Richfield	8	613	733,499	613	100.0%	0.084%
Richlands	3	1,520	733,498	1,520	100.0%	0.207%
River Bend	3	3,119	733,498	3,119	100.0%	0.425%
Roanoke Rapids	1	15,754	733,499	15,754	100.0%	2.148%
Robbins	8	1,097	733,499	1,097	100.0%	0.15%
Robbinsville	11	620	733,499	620	100.0%	0.085%
Robersonville	1	1,488	733,499	1,488	100.0%	0.203%
Rockingham	9	9,558	733,498	9,558	100.0%	1.303%

Total Population by Municipality and District

Municipality	District	Municipality Pop	District Pop	Municipality District Pop	% Municipality in District	% of District in Municipality
Rockwell	8	2,108	733,499	2,108	100.0%	0.287%
Rocky Mount (Edgecombe)	1	57,477	733,499	17,524	30.489%	2.389%
Rocky Mount (Nash)	2	57,477	733,499	39,953	69.511%	5.447%
Rolesville (Wake)	2	3,786	733,499	3,786	100.0%	0.516%
Rolesville (Wake)	4	3,786	733,499	0	0.0%	0.0%
Ronda	5	417	733,499	417	100.0%	0.057%
Roper	1	611	733,499	611	100.0%	0.083%
Rose Hill	7	1,626	733,499	1,626	100.0%	0.222%
Roseboro	7	1,191	733,499	1,191	100.0%	0.162%
Rosman	11	576	733,499	576	100.0%	0.079%
Rowland	9	1,037	733,498	1,037	100.0%	0.141%
Roxboro	6	8,362	733,498	8,362	100.0%	1.14%
Roxobel	1	240	733,499	240	100.0%	0.033%
Rural Hall	5	2,937	733,499	2,937	100.0%	0.4%
Ruth	10	440	733,499	440	100.0%	0.06%
Rutherford College	11	1,341	733,499	1,341	100.0%	0.183%
Rutherfordton	10	4,213	733,499	4,213	100.0%	0.574%
Salemburg	7	435	733,499	435	100.0%	0.059%
Salisbury (Rowan)	8	33,662	733,499	3,441	10.222%	0.469%
Salisbury (Rowan)	13	33,662	733,499	30,221	89.778%	4.12%
Saluda (Henderson)	11	713	733,499	12	1.683%	0.002%
Saluda (Polk)	10	713	733,499	701	98.317%	0.096%
Sandy Creek	7	260	733,499	260	100.0%	0.035%
Sandyfield	7	447	733,499	447	100.0%	0.061%
Sanford	6	28,094	733,498	28,094	100.0%	3.83%
Saratoga	1	408	733,499	408	100.0%	0.056%
Sawmills	11	5,240	733,499	5,240	100.0%	0.714%
Scotland Neck	1	2,059	733,499	2,059	100.0%	0.281%
Seaboard	1	632	733,499	632	100.0%	0.086%
Seagrove	6	228	733,498	228	100.0%	0.031%
Sedalia	6	623	733,498	623	100.0%	0.085%
Selma (Johnston)	2	6,073	733,499	5,707	93.973%	0.778%
Selma (Johnston)	7	6,073	733,499	366	6.027%	0.05%
Seven Devils (Avery)	5	192	733,499	28	14.583%	0.004%
Seven Devils (Watauga)	5	192	733,499	164	85.417%	0.022%
Seven Springs	7	110	733,499	110	100.0%	0.015%
Severn	1	276	733,499	276	100.0%	0.038%
Shallotte	7	3,675	733,499	3,675	100.0%	0.501%
Sharpsburg (Edgecombe)	1	2,024	733,499	209	10.326%	0.028%
Sharpsburg (Nash)	2	2,024	733,499	1,252	61.858%	0.171%
Sharpsburg (Wilson)	1	2,024	733,499	563	27.816%	0.077%
Shelby	10	20,323	733,499	20,323	100.0%	2.771%
Siler City	6	7,887	733,498	7,887	100.0%	1.075%

Total Population by Municipality and District

Municipality	District	Municipality Pop	District Pop	Municipality District Pop	% Municipality in District	% of District in Municipality
Simpson	3	416	733,498	416	100.0%	0.057%
Sims	2	282	733,499	282	100.0%	0.038%
Smithfield (Johnston)	2	10,966	733,499	7,805	71.175%	1.064%
Smithfield (Johnston)	7	10,966	733,499	3,161	28.825%	0.431%
Snow Hill	3	1,595	733,498	1,595	100.0%	0.217%
Southern Pines	8	12,334	733,499	12,334	100.0%	1.682%
Southern Shores	3	2,714	733,498	2,714	100.0%	0.37%
Southport	7	2,833	733,499	2,833	100.0%	0.386%
Sparta	5	1,770	733,499	1,770	100.0%	0.241%
Speed	1	80	733,499	80	100.0%	0.011%
Spencer (Rowan)	8	3,267	733,499	2,423	74.166%	0.33%
Spencer (Rowan)	13	3,267	733,499	844	25.834%	0.115%
Spencer Mountain	10	37	733,499	37	100.0%	0.005%
Spindale	10	4,321	733,499	4,321	100.0%	0.589%
Spring Hope	2	1,320	733,499	1,320	100.0%	0.18%
Spring Lake	8	11,964	733,499	11,964	100.0%	1.631%
Spruce Pine	11	2,175	733,499	2,175	100.0%	0.297%
St. Helena	7	389	733,499	389	100.0%	0.053%
St. James	7	3,165	733,499	3,165	100.0%	0.431%
St. Pauls	9	2,035	733,498	2,035	100.0%	0.277%
Staley	6	393	733,498	393	100.0%	0.054%
Stallings (Mecklenburg)	9	13,831	733,498	399	2.885%	0.054%
Stallings (Union)	9	13,831	733,498	13,432	97.115%	1.831%
Stanfield	8	1,486	733,499	1,486	100.0%	0.203%
Stanley	10	3,556	733,499	3,556	100.0%	0.485%
Stantonsburg	1	784	733,499	784	100.0%	0.107%
Star	8	876	733,499	876	100.0%	0.119%
Statesville	13	24,532	733,499	24,532	100.0%	3.345%
Stedman	9	1,028	733,498	1,028	100.0%	0.14%
Stem	1	463	733,499	463	100.0%	0.063%
Stokesdale	6	5,047	733,498	5,047	100.0%	0.688%
Stoneville	6	1,056	733,498	1,056	100.0%	0.144%
Stonewall	3	281	733,498	281	100.0%	0.038%
Stovall	1	418	733,499	418	100.0%	0.057%
Sugar Mountain	5	198	733,499	198	100.0%	0.027%
Summerfield	6	10,232	733,498	10,232	100.0%	1.395%
Sunset Beach	7	3,572	733,499	3,572	100.0%	0.487%
Surf City (Onslow)	3	1,853	733,498	292	15.758%	0.04%
Surf City (Pender)	7	1,853	733,499	1,561	84.242%	0.213%
Swansboro	3	2,663	733,498	2,663	100.0%	0.363%
Swepsonville	6	1,154	733,498	1,154	100.0%	0.157%
Sylva	11	2,588	733,499	2,588	100.0%	0.353%
Tabor City	7	2,511	733,499	2,511	100.0%	0.342%

Total Population by Municipality and District						
Municipality	District	Municipality Pop	District Pop	Municipality District Pop	% Municipality in District	% of District in Municipality
Tar Heel	9	117	733,498	117	100.0%	0.016%
Tarboro	1	11,415	733,499	11,415	100.0%	1.556%
Taylorsville	5	2,098	733,499	2,098	100.0%	0.286%
Taylortown	8	722	733,499	722	100.0%	0.098%
Teachey	7	376	733,499	376	100.0%	0.051%
Thomasville (Davidson)	13	26,757	733,499	26,493	99.013%	3.612%
Thomasville (Randolph)	6	26,757	733,498	264	0.987%	0.036%
Tobaccoville (Forsyth)	5	2,441	733,499	2,441	100.0%	0.333%
Tobaccoville (Stokes)	5	2,441	733,499	0	0.0%	0.0%
Topsail Beach	7	368	733,499	368	100.0%	0.05%
Trent Woods	3	4,155	733,498	4,155	100.0%	0.566%
Trenton	3	287	733,498	287	100.0%	0.039%
Trinity	6	6,614	733,498	6,614	100.0%	0.902%
Troutman (Iredell)	10	2,383	733,499	1	0.042%	0.0%
Troutman (Iredell)	13	2,383	733,499	2,382	99.958%	0.325%
Troy	8	3,189	733,499	3,189	100.0%	0.435%
Tryon	10	1,646	733,499	1,646	100.0%	0.224%
Turkey	7	292	733,499	292	100.0%	0.04%
Unionville	9	5,929	733,498	5,929	100.0%	0.808%
Valdese	11	4,490	733,499	4,490	100.0%	0.612%
Vanceboro	3	1,005	733,498	1,005	100.0%	0.137%
Vandemere	3	254	733,498	254	100.0%	0.035%
Varnamtown	7	541	733,499	541	100.0%	0.074%
Vass	8	720	733,499	720	100.0%	0.098%
Waco	10	321	733,499	321	100.0%	0.044%
Wade	8	556	733,499	556	100.0%	0.076%
Wadesboro	9	5,813	733,498	5,813	100.0%	0.793%
Wagram	9	840	733,498	840	100.0%	0.115%
Wake Forest (Franklin)	2	30,117	733,499	899	2.985%	0.123%
Wake Forest (Wake)	2	30,117	733,499	29,218	97.015%	3.983%
Walkertown	5	4,675	733,499	4,675	100.0%	0.637%
Wallace (Duplin)	7	3,880	733,499	3,880	100.0%	0.529%
Wallace (Pender)	7	3,880	733,499	0	0.0%	0.0%
Wallburg	13	3,047	733,499	3,047	100.0%	0.415%
Walnut Cove	5	1,425	733,499	1,425	100.0%	0.194%
Walnut Creek	7	835	733,499	835	100.0%	0.114%
Walstonburg	3	219	733,498	219	100.0%	0.03%
Warrenton	1	862	733,499	862	100.0%	0.118%
Warsaw	7	3,054	733,499	3,054	100.0%	0.416%
Washington	3	9,744	733,498	9,744	100.0%	1.328%
Washington Park	3	451	733,498	451	100.0%	0.061%
Watha	7	190	733,499	190	100.0%	0.026%
Waxhaw	9	9,859	733,498	9,859	100.0%	1.344%

Total Population by Municipality and District

Municipality	District	Municipality Pop	District Pop	Municipality District Pop	% Municipality in District	% of District in Municipality
Waynesville	11	9,869	733,499	9,869	100.0%	1.345%
Weaverville	11	3,120	733,499	3,120	100.0%	0.425%
Webster	11	363	733,499	363	100.0%	0.049%
Weddington (Mecklenburg)	9	9,459	733,498	7	0.074%	0.001%
Weddington (Union)	9	9,459	733,498	9,452	99.926%	1.289%
Weldon	1	1,655	733,499	1,655	100.0%	0.226%
Wendell	2	5,845	733,499	5,845	100.0%	0.797%
Wentworth	6	2,807	733,498	2,807	100.0%	0.383%
Wesley Chapel	9	7,463	733,498	7,463	100.0%	1.017%
West Jefferson	5	1,299	733,499	1,299	100.0%	0.177%
Whispering Pines	8	2,928	733,499	2,928	100.0%	0.399%
Whitakers (Edgecombe)	1	744	733,499	402	54.032%	0.055%
Whitakers (Nash)	2	744	733,499	342	45.968%	0.047%
White Lake	9	802	733,498	802	100.0%	0.109%
Whiteville	7	5,394	733,499	5,394	100.0%	0.735%
Whitsett	6	590	733,498	590	100.0%	0.08%
Wilkesboro	5	3,413	733,499	3,413	100.0%	0.465%
Williamston	1	5,511	733,499	5,511	100.0%	0.751%
Wilmington	7	106,476	733,499	106,476	100.0%	14.516%
Wilson (Wilson)	1	49,167	733,499	42,314	86.062%	5.769%
Wilson (Wilson)	2	49,167	733,499	6,853	13.938%	0.934%
Wilson's Mills	2	0	733,499	2,277	0.0%	0.31%
Windsor	1	3,630	733,499	3,630	100.0%	0.495%
Winfall	3	594	733,498	594	100.0%	0.081%
Wingate	9	3,491	733,498	3,491	100.0%	0.476%
Winston-Salem	5	229,617	733,499	229,617	100.0%	31.304%
Winterville (Pitt)	1	9,269	733,499	0	0.0%	0.0%
Winterville (Pitt)	3	9,269	733,498	9,269	100.0%	1.264%
Winton	1	769	733,499	769	100.0%	0.105%
Woodfin	11	6,123	733,499	6,123	100.0%	0.835%
Woodland	1	809	733,499	809	100.0%	0.11%
Wrightsville Beach	7	2,477	733,499	2,477	100.0%	0.338%
Yadkinville	5	2,959	733,499	2,959	100.0%	0.403%
Yanceyville	6	2,039	733,498	2,039	100.0%	0.278%
Youngsville	2	1,157	733,499	1,157	100.0%	0.158%
Zebulon (Johnston)	2	4,433	733,499	0	0.0%	0.0%
Zebulon (Wake)	2	4,433	733,499	4,433	100.0%	0.604%

Total Population by District and Municipality

District	Municipality	Municipality Pop	District Pop	Municipality District Pop	% Municipality in District	% of District in Municipality
1	Ahoskie	5,039	733,499	5,039	100.0%	0.687%
1	Askewville	241	733,499	241	100.0%	0.033%
1	Aulander	895	733,499	895	100.0%	0.122%
1	Bear Grass	73	733,499	73	100.0%	0.01%
1	Bethel	1,577	733,499	1,577	100.0%	0.215%
1	Butner	7,591	733,499	7,591	100.0%	1.035%
1	Chapel Hill (Durham)	57,233	733,499	2,234	3.903%	0.305%
1	Cofield	413	733,499	413	100.0%	0.056%
1	Colerain	204	733,499	204	100.0%	0.028%
1	Como	91	733,499	91	100.0%	0.012%
1	Conetoe	294	733,499	294	100.0%	0.04%
1	Conway	836	733,499	836	100.0%	0.114%
1	Creedmoor	4,124	733,499	4,124	100.0%	0.562%
1	Creswell	276	733,499	276	100.0%	0.038%
1	Durham (Durham)	228,330	733,499	203,951	89.323%	27.805%
1	Elm City	1,298	733,499	1,298	100.0%	0.177%
1	Enfield	2,532	733,499	2,532	100.0%	0.345%
1	Everetts	164	733,499	164	100.0%	0.022%
1	Garysburg	1,057	733,499	1,057	100.0%	0.144%
1	Gaston	1,152	733,499	1,152	100.0%	0.157%
1	Gatesville	321	733,499	321	100.0%	0.044%
1	Greenville (Pitt)	84,554	733,499	60,025	70.99%	8.183%
1	Halifax	234	733,499	234	100.0%	0.032%
1	Hamilton	408	733,499	408	100.0%	0.056%
1	Harrellsville	106	733,499	106	100.0%	0.014%
1	Hassell	84	733,499	84	100.0%	0.011%
1	Henderson	15,368	733,499	15,368	100.0%	2.095%
1	Hobgood	348	733,499	348	100.0%	0.047%
1	Jackson	513	733,499	513	100.0%	0.07%
1	Jamesville	491	733,499	491	100.0%	0.067%
1	Kelford	251	733,499	251	100.0%	0.034%
1	Kittrell	467	733,499	467	100.0%	0.064%
1	Lasker	122	733,499	122	100.0%	0.017%
1	Leggett	60	733,499	60	100.0%	0.008%
1	Lewiston Woodville	549	733,499	549	100.0%	0.075%
1	Littleton	674	733,499	674	100.0%	0.092%
1	Macclesfield	471	733,499	471	100.0%	0.064%
1	Macon	119	733,499	119	100.0%	0.016%
1	Middleburg	133	733,499	133	100.0%	0.018%
1	Murfreesboro	2,835	733,499	2,835	100.0%	0.387%
1	Norlina	1,118	733,499	1,118	100.0%	0.152%
1	Oak City	317	733,499	317	100.0%	0.043%
1	Oxford	8,461	733,499	8,461	100.0%	1.154%

Total Population by District and Municipality

District	Municipality	Municipality Pop	District Pop	Municipality District Pop	% Municipality in District	% of District in Municipality
1	Parmele	278	733,499	278	100.0%	0.038%
1	Pinetops	1,374	733,499	1,374	100.0%	0.187%
1	Plymouth	3,878	733,499	3,878	100.0%	0.529%
1	Powellsville	276	733,499	276	100.0%	0.038%
1	Princeville	2,082	733,499	2,082	100.0%	0.284%
1	Raleigh (Durham)	403,892	733,499	1,060	0.262%	0.145%
1	Rich Square	958	733,499	958	100.0%	0.131%
1	Roanoke Rapids	15,754	733,499	15,754	100.0%	2.148%
1	Robersonville	1,488	733,499	1,488	100.0%	0.203%
1	Rocky Mount (Edgecombe)	57,477	733,499	17,524	30.489%	2.389%
1	Roper	611	733,499	611	100.0%	0.083%
1	Roxobel	240	733,499	240	100.0%	0.033%
1	Saratoga	408	733,499	408	100.0%	0.056%
1	Scotland Neck	2,059	733,499	2,059	100.0%	0.281%
1	Seaboard	632	733,499	632	100.0%	0.086%
1	Severn	276	733,499	276	100.0%	0.038%
1	Sharpsburg (Edgecombe)	2,024	733,499	209	10.326%	0.028%
1	Sharpsburg (Wilson)	2,024	733,499	563	27.816%	0.077%
1	Speed	80	733,499	80	100.0%	0.011%
1	Stantonsburg	784	733,499	784	100.0%	0.107%
1	Stem	463	733,499	463	100.0%	0.063%
1	Stovall	418	733,499	418	100.0%	0.057%
1	Tarboro	11,415	733,499	11,415	100.0%	1.556%
1	Warrenton	862	733,499	862	100.0%	0.118%
1	Weldon	1,655	733,499	1,655	100.0%	0.226%
1	Whitakers (Edgecombe)	744	733,499	402	54.032%	0.055%
1	Williamston	5,511	733,499	5,511	100.0%	0.751%
1	Wilson (Wilson)	49,167	733,499	42,314	86.062%	5.769%
1	Windsor	3,630	733,499	3,630	100.0%	0.495%
1	Winterville (Pitt)	9,269	733,499	0	0.0%	0.0%
1	Winton	769	733,499	769	100.0%	0.105%
1	Woodland	809	733,499	809	100.0%	0.11%
2	Angier (Harnett)	4,350	733,499	4,247	97.632%	0.579%
2	Angier (Wake)	4,350	733,499	103	2.368%	0.014%
2	Apex (Wake)	37,476	733,499	26,857	71.665%	3.661%
2	Archer Lodge	4,292	733,499	4,292	100.0%	0.585%
2	Bailey	569	733,499	569	100.0%	0.078%
2	Benson (Harnett)	3,311	733,499	0	0.0%	0.0%
2	Black Creek	769	733,499	769	100.0%	0.105%
2	Broadway (Harnett)	1,229	733,499	25	2.034%	0.003%
2	Bunn	344	733,499	344	100.0%	0.047%
2	Cary (Wake)	135,234	733,499	18,697	13.826%	2.549%
2	Castalia	268	733,499	268	100.0%	0.037%

Total Population by District and Municipality

District	Municipality	Municipality Pop	District Pop	Municipality District Pop	% Municipality in District	% of District in Municipality
2	Centerville	89	733,499	89	100.0%	0.012%
2	Clayton (Johnston)	16,116	733,499	16,116	100.0%	2.197%
2	Clayton (Wake)	16,116	733,499	0	0.0%	0.0%
2	Coats	2,112	733,499	2,112	100.0%	0.288%
2	Dortches	935	733,499	935	100.0%	0.127%
2	Dunn	9,263	733,499	9,263	100.0%	1.263%
2	Erwin	4,405	733,499	4,405	100.0%	0.601%
2	Franklinton	2,023	733,499	2,023	100.0%	0.276%
2	Fuquay-Varina	17,937	733,499	17,937	100.0%	2.445%
2	Garner (Wake)	25,745	733,499	8,191	31.816%	1.117%
2	Holly Springs	24,661	733,499	24,661	100.0%	3.362%
2	Kenly (Johnston)	1,339	733,499	413	30.844%	0.056%
2	Kenly (Wilson)	1,339	733,499	163	12.173%	0.022%
2	Knightdale (Wake)	11,401	733,499	3	0.026%	0.0%
2	Lillington	3,194	733,499	3,194	100.0%	0.435%
2	Louisburg	3,359	733,499	3,359	100.0%	0.458%
2	Lucama	1,108	733,499	1,108	100.0%	0.151%
2	Micro	441	733,499	441	100.0%	0.06%
2	Middlesex	822	733,499	822	100.0%	0.112%
2	Momeyer	224	733,499	224	100.0%	0.031%
2	Nashville	5,352	733,499	5,352	100.0%	0.73%
2	Raleigh (Wake)	403,892	733,499	34,294	8.491%	4.675%
2	Red Oak	3,430	733,499	3,430	100.0%	0.468%
2	Rocky Mount (Nash)	57,477	733,499	39,953	69.511%	5.447%
2	Rolesville (Wake)	3,786	733,499	3,786	100.0%	0.516%
2	Selma (Johnston)	6,073	733,499	5,707	93.973%	0.778%
2	Sharpsburg (Nash)	2,024	733,499	1,252	61.858%	0.171%
2	Sims	282	733,499	282	100.0%	0.038%
2	Smithfield (Johnston)	10,966	733,499	7,805	71.175%	1.064%
2	Spring Hope	1,320	733,499	1,320	100.0%	0.18%
2	Wake Forest (Franklin)	30,117	733,499	899	2.985%	0.123%
2	Wake Forest (Wake)	30,117	733,499	29,218	97.015%	3.983%
2	Wendell	5,845	733,499	5,845	100.0%	0.797%
2	Whitakers (Nash)	744	733,499	342	45.968%	0.047%
2	Wilson (Wilson)	49,167	733,499	6,853	13.938%	0.934%
2	Wilson's Mills	0	733,499	2,277	0.0%	0.31%
2	Youngsville	1,157	733,499	1,157	100.0%	0.158%
2	Zebulon (Johnston)	4,433	733,499	0	0.0%	0.0%
2	Zebulon (Wake)	4,433	733,499	4,433	100.0%	0.604%
3	Alliance	776	733,498	776	100.0%	0.106%
3	Arapahoe	556	733,498	556	100.0%	0.076%
3	Atlantic Beach	1,495	733,498	1,495	100.0%	0.204%
3	Aurora	520	733,498	520	100.0%	0.071%

Total Population by District and Municipality

District	Municipality	Municipality Pop	District Pop	Municipality District Pop	% Municipality in District	% of District in Municipality
3	Ayden	4,932	733,498	4,932	100.0%	0.672%
3	Bath	249	733,498	249	100.0%	0.034%
3	Bayboro	1,263	733,498	1,263	100.0%	0.172%
3	Beaufort	4,039	733,498	4,039	100.0%	0.551%
3	Belhaven	1,688	733,498	1,688	100.0%	0.23%
3	Bogue	684	733,498	684	100.0%	0.093%
3	Bridgeton	454	733,498	454	100.0%	0.062%
3	Cape Carteret	1,917	733,498	1,917	100.0%	0.261%
3	Cedar Point	1,279	733,498	1,279	100.0%	0.174%
3	Chocowinity	820	733,498	820	100.0%	0.112%
3	Columbia	891	733,498	891	100.0%	0.121%
3	Cove City	399	733,498	399	100.0%	0.054%
3	Dover	401	733,498	401	100.0%	0.055%
3	Duck	369	733,498	369	100.0%	0.05%
3	Edenton	5,004	733,498	5,004	100.0%	0.682%
3	Elizabeth City (Camden)	18,683	733,498	45	0.241%	0.006%
3	Elizabeth City (Pasquotank)	18,683	733,498	18,638	99.759%	2.541%
3	Emerald Isle	3,655	733,498	3,655	100.0%	0.498%
3	Falkland	96	733,498	96	100.0%	0.013%
3	Farmville	4,654	733,498	4,654	100.0%	0.634%
3	Fountain	427	733,498	427	100.0%	0.058%
3	Grantsboro	688	733,498	688	100.0%	0.094%
3	Greenville (Pitt)	84,554	733,498	24,529	29.01%	3.344%
3	Grifton (Lenoir)	2,617	733,498	186	7.107%	0.025%
3	Grifton (Pitt)	2,617	733,498	2,431	92.893%	0.331%
3	Grimesland	441	733,498	441	100.0%	0.06%
3	Havelock	20,735	733,498	20,735	100.0%	2.827%
3	Hertford	2,143	733,498	2,143	100.0%	0.292%
3	Holly Ridge	1,268	733,498	1,268	100.0%	0.173%
3	Hookerton	409	733,498	409	100.0%	0.056%
3	Indian Beach	112	733,498	112	100.0%	0.015%
3	Jacksonville	70,145	733,498	70,145	100.0%	9.563%
3	Kill Devil Hills	6,683	733,498	6,683	100.0%	0.911%
3	Kinston	21,677	733,498	21,677	100.0%	2.955%
3	Kitty Hawk	3,272	733,498	3,272	100.0%	0.446%
3	La Grange	2,873	733,498	2,873	100.0%	0.392%
3	Manteo	1,434	733,498	1,434	100.0%	0.196%
3	Maysville	1,019	733,498	1,019	100.0%	0.139%
3	Mesic	220	733,498	220	100.0%	0.03%
3	Minnesott Beach	440	733,498	440	100.0%	0.06%
3	Morehead City	8,661	733,498	8,661	100.0%	1.181%
3	Nags Head	2,757	733,498	2,757	100.0%	0.376%
3	New Bern	29,524	733,498	29,524	100.0%	4.025%

Total Population by District and Municipality

District	Municipality	Municipality Pop	District Pop	Municipality District Pop	% Municipality in District	% of District in Municipality
3	Newport	4,150	733,498	4,150	100.0%	0.566%
3	North Topsail Beach	743	733,498	743	100.0%	0.101%
3	Oriental	900	733,498	900	100.0%	0.123%
3	Pantego	179	733,498	179	100.0%	0.024%
3	Peletier	644	733,498	644	100.0%	0.088%
3	Pine Knoll Shores	1,339	733,498	1,339	100.0%	0.183%
3	Pink Hill	552	733,498	552	100.0%	0.075%
3	Pollocksville	311	733,498	311	100.0%	0.042%
3	Richlands	1,520	733,498	1,520	100.0%	0.207%
3	River Bend	3,119	733,498	3,119	100.0%	0.425%
3	Simpson	416	733,498	416	100.0%	0.057%
3	Snow Hill	1,595	733,498	1,595	100.0%	0.217%
3	Southern Shores	2,714	733,498	2,714	100.0%	0.37%
3	Stonewall	281	733,498	281	100.0%	0.038%
3	Surf City (Onslow)	1,853	733,498	292	15.758%	0.04%
3	Swansboro	2,663	733,498	2,663	100.0%	0.363%
3	Trent Woods	4,155	733,498	4,155	100.0%	0.566%
3	Trenton	287	733,498	287	100.0%	0.039%
3	Vanceboro	1,005	733,498	1,005	100.0%	0.137%
3	Vandemere	254	733,498	254	100.0%	0.035%
3	Walstonburg	219	733,498	219	100.0%	0.03%
3	Washington	9,744	733,498	9,744	100.0%	1.328%
3	Washington Park	451	733,498	451	100.0%	0.061%
3	Winfall	594	733,498	594	100.0%	0.081%
3	Winterville (Pitt)	9,269	733,498	9,269	100.0%	1.264%
4	Apex (Wake)	37,476	733,499	10,619	28.335%	1.448%
4	Carrboro	19,582	733,499	19,582	100.0%	2.67%
4	Cary (Wake)	135,234	733,499	115,115	85.123%	15.694%
4	Chapel Hill (Durham)	57,233	733,499	602	1.052%	0.082%
4	Chapel Hill (Orange)	57,233	733,499	54,397	95.045%	7.416%
4	Durham (Durham)	228,330	733,499	24,349	10.664%	3.32%
4	Durham (Orange)	228,330	733,499	30	0.013%	0.004%
4	Durham (Wake)	228,330	733,499	0	0.0%	0.0%
4	Garner (Wake)	25,745	733,499	17,554	68.184%	2.393%
4	Hillsborough	6,087	733,499	6,087	100.0%	0.83%
4	Knightdale (Wake)	11,401	733,499	11,398	99.974%	1.554%
4	Mebane (Orange)	11,393	733,499	1,793	15.738%	0.244%
4	Morrisville (Durham)	18,576	733,499	0	0.0%	0.0%
4	Morrisville (Wake)	18,576	733,499	18,576	100.0%	2.533%
4	Raleigh (Durham)	403,892	733,499	7	0.002%	0.001%
4	Raleigh (Wake)	403,892	733,499	368,531	91.245%	50.243%
4	Rolesville (Wake)	3,786	733,499	0	0.0%	0.0%
5	Banner Elk	1,028	733,499	1,028	100.0%	0.14%

Total Population by District and Municipality

District	Municipality	Municipality Pop	District Pop	Municipality District Pop	% Municipality in District	% of District in Municipality
5	Beech Mountain (Avery)	320	733,499	24	7.5%	0.003%
5	Beech Mountain (Watauga)	320	733,499	296	92.5%	0.04%
5	Bethania	328	733,499	328	100.0%	0.045%
5	Blowing Rock (Watauga)	1,241	733,499	1,192	96.052%	0.163%
5	Boone	17,122	733,499	17,122	100.0%	2.334%
5	Boonville	1,222	733,499	1,222	100.0%	0.167%
5	Clemmons	18,627	733,499	18,627	100.0%	2.539%
5	Crossnore	192	733,499	192	100.0%	0.026%
5	Danbury	189	733,499	189	100.0%	0.026%
5	Dobson	1,586	733,499	1,586	100.0%	0.216%
5	East Bend	612	733,499	612	100.0%	0.083%
5	Elk Park	452	733,499	452	100.0%	0.062%
5	Elkin (Surry)	4,001	733,499	3,921	98.001%	0.535%
5	Elkin (Wilkes)	4,001	733,499	80	2.0%	0.011%
5	Grandfather	25	733,499	25	100.0%	0.003%
5	Hickory (Catawba)	40,010	733,499	5,782	14.451%	0.788%
5	High Point (Forsyth)	104,371	733,499	8	0.008%	0.001%
5	Jefferson	1,611	733,499	1,611	100.0%	0.22%
5	Jonesville	2,285	733,499	2,285	100.0%	0.312%
5	Kernersville (Forsyth)	23,123	733,499	23,071	99.775%	3.145%
5	King (Forsyth)	6,904	733,499	619	8.966%	0.084%
5	King (Stokes)	6,904	733,499	6,285	91.034%	0.857%
5	Lansing	158	733,499	158	100.0%	0.022%
5	Lewisville	12,639	733,499	12,639	100.0%	1.723%
5	Mount Airy	10,388	733,499	10,388	100.0%	1.416%
5	Newland	698	733,499	698	100.0%	0.095%
5	North Wilkesboro	4,245	733,499	4,245	100.0%	0.579%
5	Pilot Mountain	1,477	733,499	1,477	100.0%	0.201%
5	Ronda	417	733,499	417	100.0%	0.057%
5	Rural Hall	2,937	733,499	2,937	100.0%	0.4%
5	Seven Devils (Avery)	192	733,499	28	14.583%	0.004%
5	Seven Devils (Watauga)	192	733,499	164	85.417%	0.022%
5	Sparta	1,770	733,499	1,770	100.0%	0.241%
5	Sugar Mountain	198	733,499	198	100.0%	0.027%
5	Taylorsville	2,098	733,499	2,098	100.0%	0.286%
5	Tobaccoville (Forsyth)	2,441	733,499	2,441	100.0%	0.333%
5	Tobaccoville (Stokes)	2,441	733,499	0	0.0%	0.0%
5	Walkertown	4,675	733,499	4,675	100.0%	0.637%
5	Walnut Cove	1,425	733,499	1,425	100.0%	0.194%
5	West Jefferson	1,299	733,499	1,299	100.0%	0.177%
5	Wilkesboro	3,413	733,499	3,413	100.0%	0.465%
5	Winston-Salem	229,617	733,499	229,617	100.0%	31.304%
5	Yadkinville	2,959	733,499	2,959	100.0%	0.403%

Total Population by District and Municipality

District	Municipality	Municipality Pop	District Pop	Municipality District Pop	% Municipality in District	% of District in Municipality
6	Alamance	951	733,498	951	100.0%	0.13%
6	Archdale (Randolph)	11,415	733,498	11,082	97.083%	1.511%
6	Asheboro	25,012	733,498	25,012	100.0%	3.41%
6	Broadway (Lee)	1,229	733,498	1,204	97.966%	0.164%
6	Burlington (Alamance)	49,963	733,498	49,308	98.689%	6.722%
6	Burlington (Guilford)	49,963	733,498	655	1.311%	0.089%
6	Cary (Chatham)	135,234	733,498	1,422	1.052%	0.194%
6	Eden	15,527	733,498	15,527	100.0%	2.117%
6	Elon	9,419	733,498	9,419	100.0%	1.284%
6	Franklinville	1,164	733,498	1,164	100.0%	0.159%
6	Gibsonville (Alamance)	6,410	733,498	3,148	49.111%	0.429%
6	Gibsonville (Guilford)	6,410	733,498	3,262	50.889%	0.445%
6	Goldston	268	733,498	268	100.0%	0.037%
6	Graham	14,153	733,498	14,153	100.0%	1.93%
6	Green Level	2,100	733,498	2,100	100.0%	0.286%
6	Greensboro (Guilford)	269,666	733,498	84,519	31.342%	11.523%
6	Haw River	2,298	733,498	2,298	100.0%	0.313%
6	High Point (Randolph)	104,371	733,498	11	0.011%	0.001%
6	Liberty	2,656	733,498	2,656	100.0%	0.362%
6	Madison	2,246	733,498	2,246	100.0%	0.306%
6	Mayodan	2,478	733,498	2,478	100.0%	0.338%
6	Mebane (Alamance)	11,393	733,498	9,600	84.262%	1.309%
6	Milton	166	733,498	166	100.0%	0.023%
6	Oak Ridge	6,185	733,498	6,185	100.0%	0.843%
6	Ossipee	543	733,498	543	100.0%	0.074%
6	Pittsboro	3,743	733,498	3,743	100.0%	0.51%
6	Ramseur	1,692	733,498	1,692	100.0%	0.231%
6	Randleman	4,113	733,498	4,113	100.0%	0.561%
6	Reidsville	14,520	733,498	14,520	100.0%	1.98%
6	Roxboro	8,362	733,498	8,362	100.0%	1.14%
6	Sanford	28,094	733,498	28,094	100.0%	3.83%
6	Seagrove	228	733,498	228	100.0%	0.031%
6	Sedalia	623	733,498	623	100.0%	0.085%
6	Siler City	7,887	733,498	7,887	100.0%	1.075%
6	Staley	393	733,498	393	100.0%	0.054%
6	Stokesdale	5,047	733,498	5,047	100.0%	0.688%
6	Stoneville	1,056	733,498	1,056	100.0%	0.144%
6	Summerfield	10,232	733,498	10,232	100.0%	1.395%
6	Swepsonville	1,154	733,498	1,154	100.0%	0.157%
6	Thomasville (Randolph)	26,757	733,498	264	0.987%	0.036%
6	Trinity	6,614	733,498	6,614	100.0%	0.902%
6	Wentworth	2,807	733,498	2,807	100.0%	0.383%
6	Whitsett	590	733,498	590	100.0%	0.08%

Total Population by District and Municipality

District	Municipality	Municipality Pop	District Pop	Municipality District Pop	% Municipality in District	% of District in Municipality
6	Yanceyville	2,039	733,498	2,039	100.0%	0.278%
7	Atkinson	299	733,499	299	100.0%	0.041%
7	Autryville	196	733,499	196	100.0%	0.027%
7	Bald Head Island	158	733,499	158	100.0%	0.022%
7	Belville	1,936	733,499	1,936	100.0%	0.264%
7	Benson (Johnston)	3,311	733,499	3,311	100.0%	0.451%
7	Beulaville	1,296	733,499	1,296	100.0%	0.177%
7	Boardman	157	733,499	157	100.0%	0.021%
7	Boiling Spring Lakes	5,372	733,499	5,372	100.0%	0.732%
7	Bolivia	143	733,499	143	100.0%	0.019%
7	Bolton	691	733,499	691	100.0%	0.094%
7	Brunswick	1,119	733,499	1,119	100.0%	0.153%
7	Burgaw	3,872	733,499	3,872	100.0%	0.528%
7	Calabash	1,786	733,499	1,786	100.0%	0.243%
7	Calypso	538	733,499	538	100.0%	0.073%
7	Carolina Beach	5,706	733,499	5,706	100.0%	0.778%
7	Carolina Shores	3,048	733,499	3,048	100.0%	0.416%
7	Caswell Beach	398	733,499	398	100.0%	0.054%
7	Cerro Gordo	207	733,499	207	100.0%	0.028%
7	Chadbourn	1,856	733,499	1,856	100.0%	0.253%
7	Clarkton (Bladen)	837	733,499	9	1.075%	0.001%
7	Clinton	8,639	733,499	8,639	100.0%	1.178%
7	East Arcadia	487	733,499	487	100.0%	0.066%
7	Elizabethtown (Bladen)	3,583	733,499	1,540	42.981%	0.21%
7	Eureka	197	733,499	197	100.0%	0.027%
7	Fair Bluff	951	733,499	951	100.0%	0.13%
7	Faison (Duplin)	961	733,499	961	100.0%	0.131%
7	Faison (Sampson)	961	733,499	0	0.0%	0.0%
7	Falcon (Sampson)	258	733,499	0	0.0%	0.0%
7	Four Oaks	1,921	733,499	1,921	100.0%	0.262%
7	Fremont	1,255	733,499	1,255	100.0%	0.171%
7	Garland	625	733,499	625	100.0%	0.085%
7	Goldsboro	36,437	733,499	36,437	100.0%	4.968%
7	Greenevers	634	733,499	634	100.0%	0.086%
7	Harrells (Duplin)	202	733,499	23	11.386%	0.003%
7	Harrells (Sampson)	202	733,499	179	88.614%	0.024%
7	Holden Beach	575	733,499	575	100.0%	0.078%
7	Kenansville	855	733,499	855	100.0%	0.117%
7	Kenly (Johnston)	1,339	733,499	763	56.983%	0.104%
7	Kure Beach	2,012	733,499	2,012	100.0%	0.274%
7	Lake Waccamaw	1,480	733,499	1,480	100.0%	0.202%
7	Leland	13,527	733,499	13,527	100.0%	1.844%
7	Magnolia	939	733,499	939	100.0%	0.128%

Total Population by District and Municipality

District	Municipality	Municipality Pop	District Pop	Municipality District Pop	% Municipality in District	% of District in Municipality
7	Mount Olive (Duplin)	4,589	733,499	51	1.111%	0.007%
7	Mount Olive (Wayne)	4,589	733,499	4,538	98.889%	0.619%
7	Navassa	1,505	733,499	1,505	100.0%	0.205%
7	Newton Grove	569	733,499	569	100.0%	0.078%
7	Northwest	735	733,499	735	100.0%	0.1%
7	Oak Island	6,783	733,499	6,783	100.0%	0.925%
7	Ocean Isle Beach	550	733,499	550	100.0%	0.075%
7	Pikeville	678	733,499	678	100.0%	0.092%
7	Pine Level	1,700	733,499	1,700	100.0%	0.232%
7	Princeton	1,194	733,499	1,194	100.0%	0.163%
7	Rose Hill	1,626	733,499	1,626	100.0%	0.222%
7	Roseboro	1,191	733,499	1,191	100.0%	0.162%
7	Salemburg	435	733,499	435	100.0%	0.059%
7	Sandy Creek	260	733,499	260	100.0%	0.035%
7	Sandyfield	447	733,499	447	100.0%	0.061%
7	Selma (Johnston)	6,073	733,499	366	6.027%	0.05%
7	Seven Springs	110	733,499	110	100.0%	0.015%
7	Shallotte	3,675	733,499	3,675	100.0%	0.501%
7	Smithfield (Johnston)	10,966	733,499	3,161	28.825%	0.431%
7	Southport	2,833	733,499	2,833	100.0%	0.386%
7	St. Helena	389	733,499	389	100.0%	0.053%
7	St. James	3,165	733,499	3,165	100.0%	0.431%
7	Sunset Beach	3,572	733,499	3,572	100.0%	0.487%
7	Surf City (Pender)	1,853	733,499	1,561	84.242%	0.213%
7	Tabor City	2,511	733,499	2,511	100.0%	0.342%
7	Teachey	376	733,499	376	100.0%	0.051%
7	Topsail Beach	368	733,499	368	100.0%	0.05%
7	Turkey	292	733,499	292	100.0%	0.04%
7	Varnamtown	541	733,499	541	100.0%	0.074%
7	Wallace (Duplin)	3,880	733,499	3,880	100.0%	0.529%
7	Wallace (Pender)	3,880	733,499	0	0.0%	0.0%
7	Walnut Creek	835	733,499	835	100.0%	0.114%
7	Warsaw	3,054	733,499	3,054	100.0%	0.416%
7	Watha	190	733,499	190	100.0%	0.026%
7	Whiteville	5,394	733,499	5,394	100.0%	0.735%
7	Wilmington	106,476	733,499	106,476	100.0%	14.516%
7	Wrightsville Beach	2,477	733,499	2,477	100.0%	0.338%
8	Aberdeen	6,350	733,499	6,350	100.0%	0.866%
8	Albemarle	15,903	733,499	15,903	100.0%	2.168%
8	Badin	1,974	733,499	1,974	100.0%	0.269%
8	Biscoe	1,700	733,499	1,700	100.0%	0.232%
8	Cameron	285	733,499	285	100.0%	0.039%
8	Candor	840	733,499	840	100.0%	0.115%

Total Population by District and Municipality						
District	Municipality	Municipality Pop	District Pop	Municipality District Pop	% Municipality in District	% of District in Municipality
8	Carthage	2,205	733,499	2,205	100.0%	0.301%
8	China Grove	3,563	733,499	3,563	100.0%	0.486%
8	Concord	79,066	733,499	79,066	100.0%	10.779%
8	East Spencer	1,534	733,499	1,534	100.0%	0.209%
8	Eastover (Cumberland)	3,628	733,499	4	0.11%	0.001%
8	Faith	807	733,499	807	100.0%	0.11%
8	Falcon (Cumberland)	258	733,499	258	100.0%	0.035%
8	Fayetteville (Cumberland)	200,564	733,499	186,426	92.951%	25.416%
8	Foxfire	902	733,499	902	100.0%	0.123%
8	Godwin	139	733,499	139	100.0%	0.019%
8	Granite Quarry	2,930	733,499	2,930	100.0%	0.399%
8	Harrisburg	11,526	733,499	11,526	100.0%	1.571%
8	Hope Mills (Cumberland)	15,176	733,499	10,276	67.712%	1.401%
8	Kannapolis (Cabarrus)	42,625	733,499	33,194	77.874%	4.525%
8	Kannapolis (Rowan)	42,625	733,499	9,431	22.126%	1.286%
8	Landis	3,109	733,499	3,109	100.0%	0.424%
8	Linden	130	733,499	130	100.0%	0.018%
8	Locust (Cabarrus)	2,930	733,499	215	7.338%	0.029%
8	Locust (Stanly)	2,930	733,499	2,715	92.662%	0.37%
8	Midland (Cabarrus)	3,073	733,499	3,073	100.0%	0.419%
8	Misenheimer	728	733,499	728	100.0%	0.099%
8	Mount Gilead	1,181	733,499	1,181	100.0%	0.161%
8	Mount Pleasant	1,652	733,499	1,652	100.0%	0.225%
8	New London	600	733,499	600	100.0%	0.082%
8	Norwood	2,379	733,499	2,379	100.0%	0.324%
8	Oakboro	1,859	733,499	1,859	100.0%	0.253%
8	Pinebluff	1,337	733,499	1,337	100.0%	0.182%
8	Pinehurst	13,124	733,499	13,124	100.0%	1.789%
8	Raeford	4,611	733,499	4,611	100.0%	0.629%
8	Red Cross	742	733,499	742	100.0%	0.101%
8	Red Springs (Hoke)	3,428	733,499	0	0.0%	0.0%
8	Richfield	613	733,499	613	100.0%	0.084%
8	Robbins	1,097	733,499	1,097	100.0%	0.15%
8	Rockwell	2,108	733,499	2,108	100.0%	0.287%
8	Salisbury (Rowan)	33,662	733,499	3,441	10.222%	0.469%
8	Southern Pines	12,334	733,499	12,334	100.0%	1.682%
8	Spencer (Rowan)	3,267	733,499	2,423	74.166%	0.33%
8	Spring Lake	11,964	733,499	11,964	100.0%	1.631%
8	Stanfield	1,486	733,499	1,486	100.0%	0.203%
8	Star	876	733,499	876	100.0%	0.119%
8	Taylortown	722	733,499	722	100.0%	0.098%
8	Troy	3,189	733,499	3,189	100.0%	0.435%
8	Vass	720	733,499	720	100.0%	0.098%

Total Population by District and Municipality

District	Municipality	Municipality Pop	District Pop	Municipality District Pop	% Municipality in District	% of District in Municipality
8	Wade	556	733,499	556	100.0%	0.076%
8	Whispering Pines	2,928	733,499	2,928	100.0%	0.399%
9	Ansonville	631	733,498	631	100.0%	0.086%
9	Bladenboro	1,750	733,498	1,750	100.0%	0.239%
9	Charlotte (Mecklenburg)	731,424	733,498	140,599	19.223%	19.168%
9	Clarkton (Bladen)	837	733,498	828	98.925%	0.113%
9	Dobbins Heights	866	733,498	866	100.0%	0.118%
9	Dublin	338	733,498	338	100.0%	0.046%
9	East Laurinburg	300	733,498	300	100.0%	0.041%
9	Eastover (Cumberland)	3,628	733,498	3,624	99.89%	0.494%
9	Elizabethtown (Bladen)	3,583	733,498	2,043	57.019%	0.279%
9	Ellerbe	1,054	733,498	1,054	100.0%	0.144%
9	Fairmont	2,663	733,498	2,663	100.0%	0.363%
9	Fairview	3,324	733,498	3,324	100.0%	0.453%
9	Fayetteville (Cumberland)	200,564	733,498	14,138	7.049%	1.927%
9	Gibson	540	733,498	540	100.0%	0.074%
9	Hamlet	6,495	733,498	6,495	100.0%	0.885%
9	Hemby Bridge	1,520	733,498	1,520	100.0%	0.207%
9	Hoffman	588	733,498	588	100.0%	0.08%
9	Hope Mills (Cumberland)	15,176	733,498	4,900	32.288%	0.668%
9	Indian Trail	33,518	733,498	33,518	100.0%	4.57%
9	Lake Park	3,422	733,498	3,422	100.0%	0.467%
9	Laurinburg	15,962	733,498	15,962	100.0%	2.176%
9	Lilesville	536	733,498	536	100.0%	0.073%
9	Lumber Bridge	94	733,498	94	100.0%	0.013%
9	Lumberton	21,542	733,498	21,542	100.0%	2.937%
9	Marietta	175	733,498	175	100.0%	0.024%
9	Marshville	2,402	733,498	2,402	100.0%	0.327%
9	Marvin	5,579	733,498	5,579	100.0%	0.761%
9	Matthews	27,198	733,498	27,198	100.0%	3.708%
9	Maxton (Robeson)	2,426	733,498	2,230	91.921%	0.304%
9	Maxton (Scotland)	2,426	733,498	196	8.079%	0.027%
9	McDonald	113	733,498	113	100.0%	0.015%
9	McFarlan	117	733,498	117	100.0%	0.016%
9	Midland (Mecklenburg)	3,073	733,498	0	0.0%	0.0%
9	Mineral Springs	2,639	733,498	2,639	100.0%	0.36%
9	Mint Hill (Mecklenburg)	22,722	733,498	14,885	65.509%	2.029%
9	Mint Hill (Union)	22,722	733,498	53	0.233%	0.007%
9	Monroe	32,797	733,498	32,797	100.0%	4.471%
9	Morven	511	733,498	511	100.0%	0.07%
9	Norman	138	733,498	138	100.0%	0.019%
9	Orrum	91	733,498	91	100.0%	0.012%
9	Parkton	436	733,498	436	100.0%	0.059%

Total Population by District and Municipality

District	Municipality	Municipality Pop	District Pop	Municipality District Pop	% Municipality in District	% of District in Municipality
9	Peachland	437	733,498	437	100.0%	0.06%
9	Pembroke	2,973	733,498	2,973	100.0%	0.405%
9	Pineville (Mecklenburg)	7,479	733,498	0	0.0%	0.0%
9	Polkton	3,375	733,498	3,375	100.0%	0.46%
9	Proctorville	117	733,498	117	100.0%	0.016%
9	Raynham	72	733,498	72	100.0%	0.01%
9	Red Springs (Robeson)	3,428	733,498	3,428	100.0%	0.467%
9	Rennert	383	733,498	383	100.0%	0.052%
9	Rockingham	9,558	733,498	9,558	100.0%	1.303%
9	Rowland	1,037	733,498	1,037	100.0%	0.141%
9	St. Pauls	2,035	733,498	2,035	100.0%	0.277%
9	Stallings (Mecklenburg)	13,831	733,498	399	2.885%	0.054%
9	Stallings (Union)	13,831	733,498	13,432	97.115%	1.831%
9	Stedman	1,028	733,498	1,028	100.0%	0.14%
9	Tar Heel	117	733,498	117	100.0%	0.016%
9	Unionville	5,929	733,498	5,929	100.0%	0.808%
9	Wadesboro	5,813	733,498	5,813	100.0%	0.793%
9	Wagram	840	733,498	840	100.0%	0.115%
9	Waxhaw	9,859	733,498	9,859	100.0%	1.344%
9	Weddington (Mecklenburg)	9,459	733,498	7	0.074%	0.001%
9	Weddington (Union)	9,459	733,498	9,452	99.926%	1.289%
9	Wesley Chapel	7,463	733,498	7,463	100.0%	1.017%
9	White Lake	802	733,498	802	100.0%	0.109%
9	Wingate	3,491	733,498	3,491	100.0%	0.476%
10	Asheville (Buncombe)	83,393	733,499	54,451	65.294%	7.423%
10	Belmont	10,076	733,499	10,076	100.0%	1.374%
10	Belwood	950	733,499	950	100.0%	0.13%
10	Bessemer City	5,340	733,499	5,340	100.0%	0.728%
10	Black Mountain	7,848	733,499	7,848	100.0%	1.07%
10	Boiling Springs	4,647	733,499	4,647	100.0%	0.634%
10	Bostic	386	733,499	386	100.0%	0.053%
10	Brookford	382	733,499	382	100.0%	0.052%
10	Casar	297	733,499	297	100.0%	0.04%
10	Catawba	603	733,499	603	100.0%	0.082%
10	Cherryville	5,760	733,499	5,760	100.0%	0.785%
10	Chimney Rock Village	113	733,499	113	100.0%	0.015%
10	Claremont	1,352	733,499	1,352	100.0%	0.184%
10	Columbus	999	733,499	999	100.0%	0.136%
10	Conover	8,165	733,499	8,165	100.0%	1.113%
10	Cramerton	4,165	733,499	4,165	100.0%	0.568%
10	Dallas	4,488	733,499	4,488	100.0%	0.612%
10	Dellview	13	733,499	13	100.0%	0.002%
10	Earl	260	733,499	260	100.0%	0.035%

Total Population by District and Municipality

District	Municipality	Municipality Pop	District Pop	Municipality District Pop	% Municipality in District	% of District in Municipality
10	Ellenboro	873	733,499	873	100.0%	0.119%
10	Fallston	607	733,499	607	100.0%	0.083%
10	Forest City	7,476	733,499	7,476	100.0%	1.019%
10	Gastonia	71,741	733,499	71,741	100.0%	9.781%
10	Grover	708	733,499	708	100.0%	0.097%
10	Hickory (Catawba)	40,010	733,499	34,144	85.339%	4.655%
10	High Shoals	696	733,499	696	100.0%	0.095%
10	Kings Mountain (Cleveland)	10,296	733,499	9,242	89.763%	1.26%
10	Kings Mountain (Gaston)	10,296	733,499	1,054	10.237%	0.144%
10	Kingstown	681	733,499	681	100.0%	0.093%
10	Lake Lure	1,192	733,499	1,192	100.0%	0.163%
10	Lattimore	488	733,499	488	100.0%	0.067%
10	Lawndale	606	733,499	606	100.0%	0.083%
10	Lincolnton	10,486	733,499	10,486	100.0%	1.43%
10	Long View (Catawba)	4,871	733,499	4,119	84.562%	0.562%
10	Lowell	3,526	733,499	3,526	100.0%	0.481%
10	Maiden (Catawba)	3,310	733,499	3,308	99.94%	0.451%
10	Maiden (Lincoln)	3,310	733,499	2	0.06%	0.0%
10	McAdenville	651	733,499	651	100.0%	0.089%
10	Montreat	723	733,499	723	100.0%	0.099%
10	Mooresboro	311	733,499	311	100.0%	0.042%
10	Mount Holly	13,656	733,499	13,656	100.0%	1.862%
10	Newton	12,968	733,499	12,968	100.0%	1.768%
10	Patterson Springs	622	733,499	622	100.0%	0.085%
10	Polkville	545	733,499	545	100.0%	0.074%
10	Ranlo	3,434	733,499	3,434	100.0%	0.468%
10	Ruth	440	733,499	440	100.0%	0.06%
10	Rutherfordton	4,213	733,499	4,213	100.0%	0.574%
10	Saluda (Polk)	713	733,499	701	98.317%	0.096%
10	Shelby	20,323	733,499	20,323	100.0%	2.771%
10	Spencer Mountain	37	733,499	37	100.0%	0.005%
10	Spindale	4,321	733,499	4,321	100.0%	0.589%
10	Stanley	3,556	733,499	3,556	100.0%	0.485%
10	Troutman (Iredell)	2,383	733,499	1	0.042%	0.0%
10	Tryon	1,646	733,499	1,646	100.0%	0.224%
10	Waco	321	733,499	321	100.0%	0.044%
11	Andrews	1,781	733,499	1,781	100.0%	0.243%
11	Asheville (Buncombe)	83,393	733,499	28,942	34.706%	3.946%
11	Bakersville	464	733,499	464	100.0%	0.063%
11	Biltmore Forest	1,343	733,499	1,343	100.0%	0.183%
11	Blowing Rock (Caldwell)	1,241	733,499	49	3.948%	0.007%
11	Brevard	7,609	733,499	7,609	100.0%	1.037%
11	Bryson City	1,424	733,499	1,424	100.0%	0.194%

Total Population by District and Municipality						
District	Municipality	Municipality Pop	District Pop	Municipality District Pop	% Municipality in District	% of District in Municipality
11	Burnsville	1,693	733,499	1,693	100.0%	0.231%
11	Cajah's Mountain	0	733,499	2,823	0.0%	0.385%
11	Canton	4,227	733,499	4,227	100.0%	0.576%
11	Cedar Rock	300	733,499	300	100.0%	0.041%
11	Clyde	1,223	733,499	1,223	100.0%	0.167%
11	Connelly Springs	1,669	733,499	1,669	100.0%	0.228%
11	Dillsboro	232	733,499	232	100.0%	0.032%
11	Drexel	1,858	733,499	1,858	100.0%	0.253%
11	Flat Rock	3,114	733,499	3,114	100.0%	0.425%
11	Fletcher	7,187	733,499	7,187	100.0%	0.98%
11	Forest Hills	365	733,499	365	100.0%	0.05%
11	Franklin	3,845	733,499	3,845	100.0%	0.524%
11	Gamewell	4,051	733,499	4,051	100.0%	0.552%
11	Glen Alpine	1,517	733,499	1,517	100.0%	0.207%
11	Granite Falls	4,722	733,499	4,722	100.0%	0.644%
11	Hayesville	311	733,499	311	100.0%	0.042%
11	Hendersonville	13,137	733,499	13,137	100.0%	1.791%
11	Hickory (Burke)	40,010	733,499	66	0.165%	0.009%
11	Hickory (Caldwell)	40,010	733,499	18	0.045%	0.002%
11	Highlands (Jackson)	924	733,499	4	0.433%	0.001%
11	Highlands (Macon)	924	733,499	920	99.567%	0.125%
11	Hildebran	2,023	733,499	2,023	100.0%	0.276%
11	Hot Springs	560	733,499	560	100.0%	0.076%
11	Hudson	3,776	733,499	3,776	100.0%	0.515%
11	Lake Santeetlah	45	733,499	45	100.0%	0.006%
11	Laurel Park	2,180	733,499	2,180	100.0%	0.297%
11	Lenoir	18,228	733,499	18,228	100.0%	2.485%
11	Long View (Burke)	4,871	733,499	752	15.438%	0.103%
11	Maggie Valley	1,150	733,499	1,150	100.0%	0.157%
11	Marion	7,838	733,499	7,838	100.0%	1.069%
11	Mars Hill	1,869	733,499	1,869	100.0%	0.255%
11	Marshall	872	733,499	872	100.0%	0.119%
11	Mills River	6,802	733,499	6,802	100.0%	0.927%
11	Morganton	16,918	733,499	16,918	100.0%	2.306%
11	Murphy	1,627	733,499	1,627	100.0%	0.222%
11	Old Fort	908	733,499	908	100.0%	0.124%
11	Rhodhiss (Burke)	1,070	733,499	700	65.421%	0.095%
11	Rhodhiss (Caldwell)	1,070	733,499	370	34.579%	0.05%
11	Robbinsville	620	733,499	620	100.0%	0.085%
11	Rosman	576	733,499	576	100.0%	0.079%
11	Rutherford College	1,341	733,499	1,341	100.0%	0.183%
11	Saluda (Henderson)	713	733,499	12	1.683%	0.002%
11	Sawmills	5,240	733,499	5,240	100.0%	0.714%

Total Population by District and Municipality

District	Municipality	Municipality Pop	District Pop	Municipality District Pop	% Municipality in District	% of District in Municipality
11	Spruce Pine	2,175	733,499	2,175	100.0%	0.297%
11	Sylva	2,588	733,499	2,588	100.0%	0.353%
11	Valdese	4,490	733,499	4,490	100.0%	0.612%
11	Waynesville	9,869	733,499	9,869	100.0%	1.345%
11	Weaverville	3,120	733,499	3,120	100.0%	0.425%
11	Webster	363	733,499	363	100.0%	0.049%
11	Woodfin	6,123	733,499	6,123	100.0%	0.835%
12	Charlotte (Mecklenburg)	731,424	733,498	590,825	80.777%	80.549%
12	Cornelius	24,866	733,498	24,866	100.0%	3.39%
12	Davidson (Mecklenburg)	10,944	733,498	10,650	97.314%	1.452%
12	Huntersville	46,773	733,498	46,773	100.0%	6.377%
12	Mint Hill (Mecklenburg)	22,722	733,498	7,784	34.258%	1.061%
12	Pineville (Mecklenburg)	7,479	733,498	7,479	100.0%	1.02%
13	Archdale (Guilford)	11,415	733,499	333	2.917%	0.045%
13	Bermuda Run	1,725	733,499	1,725	100.0%	0.235%
13	Cleveland	871	733,499	871	100.0%	0.119%
13	Cooleemee	960	733,499	960	100.0%	0.131%
13	Davidson (Iredell)	10,944	733,499	294	2.686%	0.04%
13	Denton	1,636	733,499	1,636	100.0%	0.223%
13	Greensboro (Guilford)	269,666	733,499	185,147	68.658%	25.242%
13	Harmony	531	733,499	531	100.0%	0.072%
13	High Point (Davidson)	104,371	733,499	5,310	5.088%	0.724%
13	High Point (Guilford)	104,371	733,499	99,042	94.894%	13.503%
13	Jamestown	3,382	733,499	3,382	100.0%	0.461%
13	Kernersville (Guilford)	23,123	733,499	52	0.225%	0.007%
13	Lexington	18,931	733,499	18,931	100.0%	2.581%
13	Love Valley	90	733,499	90	100.0%	0.012%
13	Midway	4,679	733,499	4,679	100.0%	0.638%
13	Mocksville	5,051	733,499	5,051	100.0%	0.689%
13	Mooresville	32,711	733,499	32,711	100.0%	4.46%
13	Pleasant Garden	4,489	733,499	4,489	100.0%	0.612%
13	Salisbury (Rowan)	33,662	733,499	30,221	89.778%	4.12%
13	Spencer (Rowan)	3,267	733,499	844	25.834%	0.115%
13	Statesville	24,532	733,499	24,532	100.0%	3.345%
13	Thomasville (Davidson)	26,757	733,499	26,493	99.013%	3.612%
13	Troutman (Iredell)	2,383	733,499	2,382	99.958%	0.325%
13	Wallburg	3,047	733,499	3,047	100.0%	0.415%

2016 Contingent Congressional Plan Committee Adopted Criteria

Equal Population

The Committee will use the 2010 federal decennial census data as the sole basis of population for the establishment of districts in the 2016 Contingent Congressional Plan. The number of persons in each congressional district shall be as nearly as equal as practicable, as determined under the most recent federal decennial census.

Contiguity

Congressional districts shall be comprised of contiguous territory. Contiguity by water is sufficient.

Political data

The only data other than population data to be used to construct congressional districts shall be election results in statewide contests since January 1, 2008, not including the last two presidential contests. Data identifying the race of individuals or voters shall not be used in the construction or consideration of districts in the 2016 Contingent Congressional Plan. Voting districts ("VTDs") should be split only when necessary to comply with the zero deviation population requirements set forth above in order to ensure the integrity of political data.

Partisan Advantage

The partisan makeup of the congressional delegation under the enacted plan is 10 Republicans and 3 Democrats. The Committee shall make reasonable efforts to construct districts in the 2016 Contingent Congressional Plan to maintain the current partisan makeup of North Carolina's congressional delegation.

Twelfth District

The current General Assembly inherited the configuration of the Twelfth District from past General Assemblies. This configuration was retained because the district had already been heavily litigated over the past two decades and ultimately approved by the courts. The Harris court has criticized the shape of the Twelfth



District citing its "serpentine" nature. In light of this, the Committee shall construct districts in the 2016 Contingent Congressional Plan that eliminate the current configuration of the Twelfth District.

Compactness

In light of the Harris court's criticism of the compactness of the First and Twelfth Districts, the Committee shall make reasonable efforts to construct districts in the 2016 Contingent Congressional Plan that improve the compactness of the current districts and keep more counties and VTDs whole as compared to the current enacted plan. Division of counties shall only be made for reasons of equalizing population, consideration of incumbency and political impact. Reasonable efforts shall be made not to divide a county into more than two districts.

Incumbency

Candidates for Congress are not required by law to reside in a district they seek to represent. However, reasonable efforts shall be made to ensure that incumbent members of Congress are not paired with another incumbent in one of the new districts constructed in the 2016 Contingent Congressional Plan.

LEWIS-DOLLAR-DOCKHAM 4

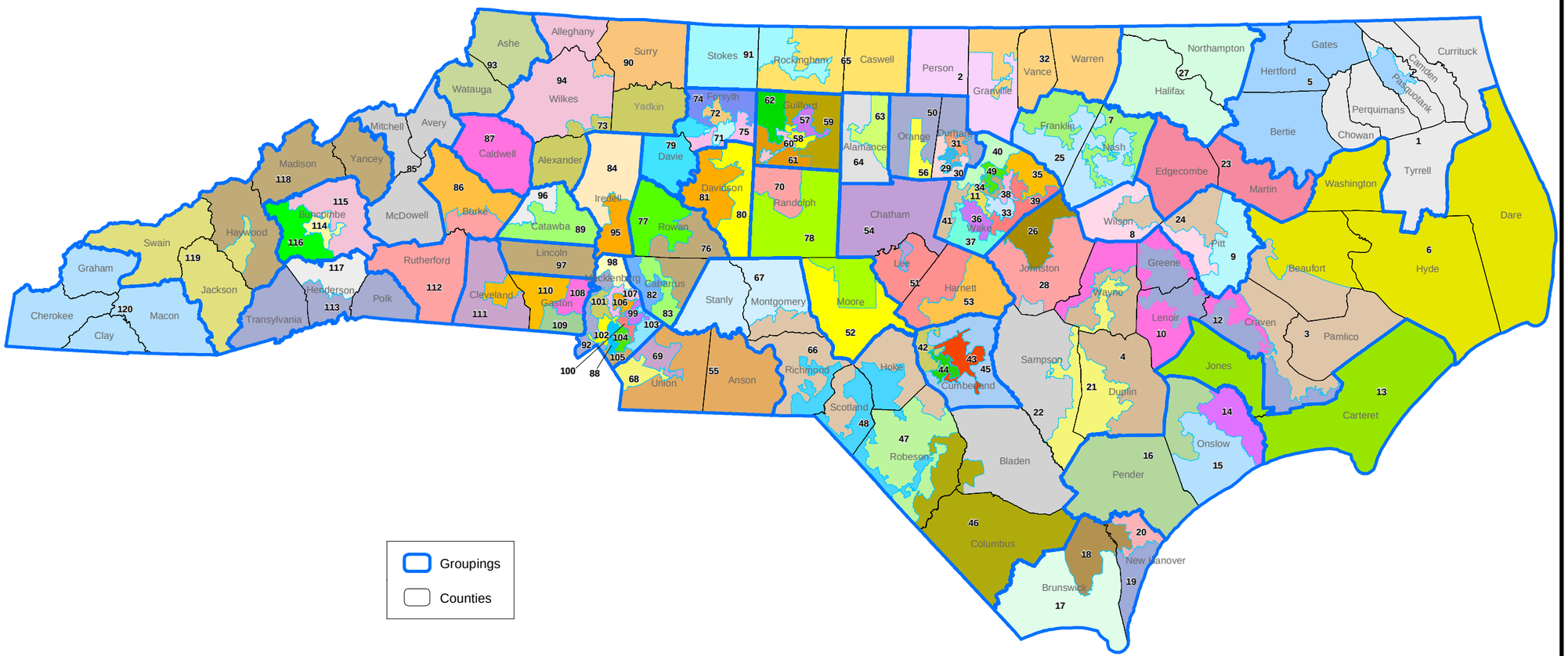

Printed by the NC General Assembly, July 27, 2011. File source: H-ST-6.gdb

NCLCV v. Hall
21 CVS 15426
LDTX038

North Carolina General Assembly

Ideal Vrs. Actual Populations Based on 2010 Census Results
H-ST-6 Lewis-Dollar-Dockham 4

Data Source: 2010 Census

District	2010 Pop	Ideal Pop	Ideal +/-	% +/-
1	82,880	79,462	3,418	4.30%
2	83,143	79,462	3,681	4.63%
3	83,172	79,462	3,710	4.67%
4	83,211	79,462	3,749	4.72%
5	82,109	79,462	2,647	3.33%
6	83,234	79,462	3,772	4.75%
7	75,609	79,462	-3,853	-4.85%
8	83,385	79,462	3,923	4.94%
9	83,346	79,462	3,884	4.89%
10	82,841	79,462	3,379	4.25%
11	83,217	79,462	3,755	4.73%
12	76,402	79,462	-3,060	-3.85%
13	76,622	79,462	-2,840	-3.57%
14	77,065	79,462	-2,397	-3.02%
15	77,307	79,462	-2,155	-2.71%
16	75,617	79,462	-3,845	-4.84%
17	77,263	79,462	-2,199	-2.77%
18	77,681	79,462	-1,781	-2.24%
19	76,666	79,462	-2,796	-3.52%
20	78,488	79,462	-974	-1.23%
21	83,020	79,462	3,558	4.48%
22	82,965	79,462	3,503	4.41%
23	81,057	79,462	1,595	2.01%
24	82,651	79,462	3,189	4.01%
25	80,850	79,462	1,388	1.75%
26	82,926	79,462	3,464	4.36%
27	76,790	79,462	-2,672	-3.36%
28	83,355	79,462	3,893	4.90%
29	80,137	79,462	675	0.85%
30	79,990	79,462	528	0.66%
31	78,465	79,462	-997	-1.25%
32	82,631	79,462	3,169	3.99%
33	82,568	79,462	3,106	3.91%
34	83,083	79,462	3,621	4.56%
35	77,896	79,462	-1,566	-1.97%
36	83,373	79,462	3,911	4.92%
37	83,318	79,462	3,856	4.85%
38	83,403	79,462	3,941	4.96%
39	81,394	79,462	1,932	2.43%
40	76,609	79,462	-2,853	-3.59%
41	82,866	79,462	3,404	4.28%
42	78,925	79,462	-537	-0.68%
43	79,233	79,462	-229	-0.29%
44	78,020	79,462	-1,442	-1.81%
45	83,253	79,462	3,791	4.77%
46	83,143	79,462	3,681	4.63%
47	82,820	79,462	3,358	4.23%
48	83,406	79,462	3,944	4.96%
49	83,266	79,462	3,804	4.79%
50	80,467	79,462	1,005	1.26%
51	75,538	79,462	-3,924	-4.94%
52	76,894	79,462	-2,568	-3.23%
53	81,777	79,462	2,315	2.91%
54	78,734	79,462	-728	-0.92%
55	75,792	79,462	-3,670	-4.62%
56	82,329	79,462	2,867	3.61%
57	79,344	79,462	-118	-0.15%
58	79,055	79,462	-407	-0.51%
59	83,275	79,462	3,813	4.80%
60	80,527	79,462	1,065	1.34%
61	83,062	79,462	3,600	4.53%
62	83,143	79,462	3,681	4.63%
63	75,550	79,462	-3,912	-4.92%
64	75,581	79,462	-3,881	-4.88%
65	81,444	79,462	1,982	2.49%
66	83,380	79,462	3,918	4.93%
67	83,372	79,462	3,910	4.92%
68	76,067	79,462	-3,395	-4.27%
69	76,381	79,462	-3,081	-3.88%
70	76,125	79,462	-3,337	-4.20%
71	76,671	79,462	-2,791	-3.51%
72	77,038	79,462	-2,424	-3.05%
73	77,256	79,462	-2,206	-2.78%
74	80,474	79,462	1,012	1.27%
75	78,634	79,462	-828	-1.04%
76	80,735	79,462	1,273	1.60%
77	78,424	79,462	-1,038	-1.31%
78	76,980	79,462	-2,482	-3.12%
79	79,093	79,462	-369	-0.46%
80	81,522	79,462	2,060	2.59%
81	81,356	79,462	1,894	2.38%
82	78,861	79,462	-601	-0.76%
83	78,419	79,462	-1,043	-1.31%
84	77,282	79,462	-2,180	-2.74%
85	78,372	79,462	-1,090	-1.37%
86	79,175	79,462	-287	-0.36%

NCLCV v. Hall
21 CVS 15426
LDTX039

North Carolina General Assembly

Ideal Vrs. Actual Populations Based on 2010 Census Results
H-ST-6 Lewis-Dollar-Dockham 4

Data Source: 2010 Census

District	2010 Pop	Ideal Pop	Ideal +/-	% +/-
87	83,029	79,462	3,567	4.49%
88	75,622	79,462	-3,840	-4.83%
89	77,838	79,462	-1,624	-2.04%
90	76,583	79,462	-2,879	-3.62%
91	83,319	79,462	3,857	4.85%
92	77,711	79,462	-1,751	-2.20%
93	78,360	79,462	-1,102	-1.39%
94	75,933	79,462	-3,529	-4.44%
95	82,155	79,462	2,693	3.39%
96	76,520	79,462	-2,942	-3.70%
97	78,265	79,462	-1,197	-1.51%
98	76,887	79,462	-2,575	-3.24%
99	77,118	79,462	-2,344	-2.95%
100	78,386	79,462	-1,076	-1.35%
101	77,335	79,462	-2,127	-2.68%
102	76,572	79,462	-2,890	-3.64%
103	75,672	79,462	-3,790	-4.77%
104	76,073	79,462	-3,389	-4.26%
105	75,712	79,462	-3,750	-4.72%
106	75,539	79,462	-3,923	-4.94%
107	77,001	79,462	-2,461	-3.10%
108	76,926	79,462	-2,536	-3.19%
109	75,517	79,462	-3,945	-4.96%
110	75,573	79,462	-3,889	-4.89%
111	76,148	79,462	-3,314	-4.17%
112	79,547	79,462	85	0.11%
113	81,089	79,462	1,627	2.05%
114	82,902	79,462	3,440	4.33%
115	79,883	79,462	421	0.53%
116	75,533	79,462	-3,929	-4.94%
117	79,251	79,462	-211	-0.27%
118	76,322	79,462	-3,140	-3.95%
119	75,548	79,462	-3,914	-4.93%
120	80,814	79,462	1,352	1.70%

North Carolina General Assembly

Stat. Pack Report of Total Population by Race and Ethnicity
H-ST-6 Lewis-Dollar-Dockham 4

Data Source: 2010 Census

Total Population by Race																	Total Population by Ethnicity					
District	Total	White	% White	Black	% Black	NA	% NA	A/PI	% A/PI	Other	% Other	MR	% MR	MR Black	% MR Black	Total Black	Total % Black	Hisp	% Hisp	Non Hisp	% Non Hisp	White Non Hisp	% White Non Hisp
1	82,880	63,714	76.88%	15,686	18.93%	280	0.34%	730	0.88%	1,088	1.31%	1,382	1.67%	657	0.79%	16,343	19.72%	2,418	2.92%	80,462	97.08%	62,700	75.65%
2	83,143	56,550	68.02%	21,528	25.89%	558	0.67%	388	0.47%	2,735	3.29%	1,384	1.66%	810	0.97%	22,338	26.87%	5,268	6.34%	77,875	93.66%	54,520	65.57%
3	83,172	61,344	73.76%	16,304	19.60%	417	0.50%	1,128	1.36%	2,006	2.41%	1,973	2.37%	943	1.13%	17,247	20.74%	4,999	6.01%	78,173	93.99%	58,945	70.87%
4	83,211	58,146	69.88%	13,215	15.88%	337	0.40%	825	0.99%	9,000	10.82%	1,688	2.03%	621	0.75%	13,836	16.63%	13,497	16.22%	69,714	83.78%	54,567	65.58%
5	82,109	34,119	41.55%	44,719	54.46%	537	0.65%	505	0.62%	934	1.14%	1,295	1.58%	860	1.05%	45,579	55.51%	2,220	2.70%	79,889	97.30%	33,202	40.44%
6	83,234	64,089	77.00%	14,555	17.49%	346	0.42%	379	0.46%	2,701	3.25%	1,164	1.40%	547	0.66%	15,102	18.14%	5,293	6.36%	77,941	93.64%	61,918	74.39%
7	75,609	32,092	42.44%	38,808	51.33%	549	0.73%	605	0.80%	2,208	2.92%	1,347	1.78%	881	1.17%	39,689	52.49%	4,001	5.29%	71,608	94.71%	30,888	40.85%
8	83,385	53,593	64.27%	24,174	28.99%	260	0.31%	921	1.10%	3,023	3.63%	1,414	1.70%	755	0.91%	24,929	29.90%	4,779	5.73%	78,606	94.27%	52,204	62.61%
9	83,346	61,514	73.81%	16,208	19.45%	279	0.33%	1,522	1.83%	2,192	2.63%	1,631	1.96%	872	1.05%	17,080	20.49%	4,112	4.93%	79,234	95.07%	59,969	71.95%
10	82,841	63,617	76.79%	12,999	15.69%	371	0.45%	845	1.02%	3,493	4.22%	1,516	1.83%	727	0.88%	13,726	16.57%	6,246	7.54%	76,595	92.46%	61,402	74.12%
11	83,217	55,758	67.00%	12,658	15.21%	595	0.71%	6,687	8.04%	5,025	6.04%	2,494	3.00%	1,041	1.25%	13,699	16.46%	10,570	12.70%	72,647	87.30%	51,336	61.69%
12	76,402	31,564	41.31%	39,255	51.38%	307	0.40%	976	1.28%	2,836	3.71%	1,464	1.92%	890	1.16%	40,145	52.54%	5,044	6.60%	71,358	93.40%	29,977	39.24%
13	76,622	65,741	85.80%	7,330	9.57%	373	0.49%	681	0.89%	1,002	1.31%	1,495	1.95%	677	0.88%	8,007	10.45%	2,639	3.44%	73,983	96.56%	64,318	83.94%
14	77,065	54,800	71.11%	13,211	17.14%	521	0.68%	2,108	2.74%	2,627	3.41%	3,798	4.93%	1,887	2.45%	15,098	19.59%	7,986	10.36%	69,079	89.64%	50,900	66.05%
15	77,307	58,090	75.14%	11,619	15.03%	585	0.76%	1,504	1.95%	2,409	3.12%	3,100	4.01%	1,474	1.91%	13,093	16.94%	8,017	10.37%	69,290	89.63%	53,863	69.67%
16	75,617	58,456	77.31%	12,111	16.02%	423	0.56%	455	0.60%	2,385	3.15%	1,787	2.36%	797	1.05%	12,908	17.07%	5,087	6.73%	70,530	93.27%	56,363	74.54%
17	77,263	66,925	86.62%	6,701	8.67%	471	0.61%	381	0.49%	1,612	2.09%	1,173	1.52%	477	0.62%	7,178	9.29%	3,456	4.47%	73,807	95.53%	65,432	84.69%
18	77,681	48,174	62.02%	23,982	30.87%	595	0.77%	645	0.83%	2,315	2.98%	1,970	2.54%	1,125	1.45%	25,107	32.32%	5,001	6.44%	72,680	93.56%	46,124	59.38%
19	76,666	66,806	87.14%	4,941	6.44%	382	0.50%	961	1.25%	2,114	2.76%	1,462	1.91%	566	0.74%	5,507	7.18%	4,279	5.58%	72,387	94.42%	65,009	84.80%
20	78,488	67,586	86.11%	6,574	8.38%	318	0.41%	1,170	1.49%	1,445	1.84%	1,395	1.78%	558	0.71%	7,132	9.09%	3,529	4.50%	74,959	95.50%	65,884	83.94%
21	83,020	29,812	35.91%	42,902	51.68%	427	0.51%	774	0.93%	7,410	8.93%	1,695	2.04%	1,009	1.22%	43,911	52.89%	10,858	13.08%	72,162	86.92%	27,235	32.81%
22	82,965	49,313	59.44%	21,888	26.38%	1,882	2.27%	317	0.38%	8,057	9.71%	1,508	1.82%	692	0.83%	22,580	27.22%	11,300	13.62%	71,665	86.38%	46,862	56.48%
23	81,057	34,942	43.11%	43,086	53.16%	242	0.30%	209	0.26%	1,760	2.17%	818	1.01%	523	0.65%	43,609	53.80%	2,873	3.54%	78,184	96.46%	34,150	42.13%
24	82,651	26,190	31.69%	48,561	58.75%	281	0.34%	960	1.16%	5,043	6.10%	1,616	1.96%	1,034	1.25%	49,595	60.01%	8,035	9.72%	74,616	90.28%	24,022	29.06%
25	80,850	61,442	76.00%	13,054	16.15%	437	0.54%	461	0.57%	4,135	5.11%	1,321	1.63%	646	0.80%	13,700	16.94%	6,790	8.40%	74,060	91.60%	59,360	73.42%
26	82,926	61,725	74.43%	13,683	16.50%	422	0.51%	719	0.87%	4,736	5.71%	1,641	1.98%	799	0.96%	14,482	17.46%	9,106	10.98%	73,820	89.02%	58,091	70.05%
27	76,790	30,558	39.79%	42,004	54.70%	2,172	2.83%	422	0.55%	762	0.99%	872	1.14%	576	0.75%	42,580	55.45%	1,457	1.90%	75,333	98.10%	30,165	39.28%
28	83,355	61,484	73.76%	11,684	14.02%	505	0.61%	351	0.42%	7,690	9.23%	1,641	1.97%	648	0.78%	12,332	14.79%	12,373	14.84%	70,982	85.16%	57,725	69.25%
29	80,137	26,481	33.04%	41,001	51.16%	404	0.50%	3,574	4.46%	6,563	8.19%	2,114	2.64%	1,195	1.49%	42,196	52.65%	11,119	13.87%	69,018	86.13%	23,002	28.70%
30	79,990	51,546	64.44%	14,977	18.72%	389	0.49%	6,817	8.52%	4,190	5.24%	2,071	2.59%	861	1.08%	15,838	19.80%	8,528	10.66%	71,462	89.34%	48,084	60.11%
31	78,465	23,888	30.44%	41,112	52.40%	452	0.58%	1,315	1.68%	9,584	12.21%	2,114	2.69%	1,262	1.61%	42,374	54.00%	15,000	19.12%	63,465	80.88%	19,797	25.23%
32	82,631	34,809	42.13%	42,385	51.29%	1,243	1.50%	355	0.43%	2,638	3.19%	1,201	1.45%	796	0.96%	43,181	52.26%	4,550	5.51%	78,081	94.49%	33,456	40.49%
33	82,568	27,134	32.86%	44,012	53.30%	485	0.59%	2,039	2.47%	6,748	8.17%	2,150	2.60%	1,314	1.59%	45,326	54.90%	12,194	14.77%	70,374	85.23%	23,255	28.16%
34	83,083	59,088	71.12%	14,569	17.54%	370	0.45%	2,598	3.13%	4,469	5.38%	1,989	2.39%	974	1.17%	15,543	18.71%	8,944	10.77%	74,139	89.23%	55,614	66.94%
35	77,896	57,413	73.70%	13,306	17.08%	328	0.42%	2,260	2.90%	2,724	3.50%	1,865	2.39%	857	1.10%	14,163	18.18%	6,248	8.02%	71,648	91.98%	54,544	70.02%
36	83,373	69,038	82.81%	6,158	7.39%	459	0.55%	3,686	4.42%	2,448	2.94%	1,584	1.90%	547	0.66%	6,705	8.04%	6,189	7.42%	77,184	92.58%	65,853	78.99%
37	83,318	65,217	78.27%	11,159	13.39%	467	0.56%	1,975	2.37%	2,415	2.90%	2,085	2.50%	912	1.09%	12,071	14.49%	6,672	8.01%	76,646	91.99%	61,711	74.07%
38	83,403	25,862	31.01%	42,743	51.25%	596	0.71%	3,561	4.27%	7,941	9.52%	2,700	3.24%	1,693	2.03%	44,436	53.28%	15,178	18.20%	68,225	81.80%	20,740	24.87%
39	81,394	49,486	60.80%	22,085	27.13%	554	0.68%	1,527	1.88%	5,436	6.68%	2,306	2.83%	1,228	1.51%	23,313	28.64%	10,541	12.95%	70,853	87.05%	45,619	56.05%
40	76,609	59,335	77.45%	7,121	9.30%	208	0.27%	7,193	9.39%	987	1.29%	1,765	2.30%	659	0.86%	7,780	10.16%	3,448	4.50%	73,161	95.50%	57,219	74.69%
41	82,866	59,009	71.21%	5,424	6.55%	229	0.28%	15,067	18.18%	969	1.17%	2,168	2.62%	717	0.87%	6,141	7.41%	3,700	4.47%	79,166	95.53%	56,501	68.18%
42	78,925	27,242	34.52%	40,652	51.51%	704	0.89%	2,649	3.36%	3,313	4.20%	4,365	5.53%	2,835	3.59%	43,487	55.10%	9,648	12.22%	69,277	87.78%	23,501	29.78%
43	79,233	31,766	40.09%	40,257	50.81%	1,156	1.46%	1,306	1.65%	1,671	2.11%	3,077	3.88%	1,985	2.51%	42,242	53.31%	5,344	6.74%	73,889	93.26%	29,385	37.09%
44	78,020	47,402	60.76%	20,332	26.06%	1,346	1.73%	2,741	3.51%	2,562	3.28%	3,637	4.66%	1,933	2.48%	22,265	28.54%	7,628	9.78%	70,392	90.22%	43,858	56.21%
45	83,253	57,654	69.25%	15,876	19.07%	1,934	2.32%	1,619	1.94%	2,397	2.88%	3,773	4.53%	1,750	2.10%	17,626	21.17%	7,570	9.09%	75,683	90.91%	54,005	64.87%
46	83,143	51,825	62.33%	21,764	26.18%	5,304	6.38%	522	0.63%	2,272	2.73%	1,456	1.75%	684	0.82%	22,448	27.00%	3,622	4.36%	79,521	95.64%	50,852	61.16%
47	82,820	17,955	21.68%	13,822	16.69%	43,107	52.05%	620	0.75%	5,167	6.24%	2,149	2.59%	801	0.97%	14,623	17.66%	8,350	10.08%	74,470	89.92%	15,924	19.23%
48	83,406	25,241	30.26%	42,737	51.24%	9,833	11.79%	523	0.63%	2,930	3.51%	2,142	2.57%	1,160	1.39%	43,897	52.63%	4,939	5.92%	78,467	94.08%	23,969	28.74%
49	83,266	70,206	84.32%	7,275	8.74%	212	0.25%	2,347	2.82%	1,766	2.12%	1,460	1.75%	626	0.75%	7,901	9.49%	4,238	5.09%	79,028	94.91%	68,144	81.84%
50	80,467	60,409	75.07%	10,461	13.00%	308	0.38%	4,446	5.53%	3,069	3.81%	1,774	2.20%	696	0.86%	11,157	13.87%	5,810	7.22%	74,657	92.78%	58,170	72.29%
51	75,538	55,170	73.04%	11,906	15.76%	654	0.87%	622	0.82%	5,174	6.85%	2,012	2.66%	967	1.28%	12,873	17.04%	10,166	13.46%	65,372	86.54%	51,204	67.79%
52	76,894	61,594	80.10%	10,399	13.52%	654	0.85%	746	0.97%	2,154	2.80%	1,347	1.75%	599	0.78%	10,998	14.30%	4,633	6.03%	72,261	93.97%	59,461	77.33%

Date Printed: 07/28/2011
Plan_H_ST_6 07/27/2011 04:47:35 PM

A=Asian NA=American Indian and Alaskan Native PI=Native Hawaiian and other Pacific Islander
MR=Multi-Race Hisp=Hispanic or Latino (of any race)

North Carolina General Assembly

Stat. Pack Report of Total Population by Race and Ethnicity
H-ST-6 Lewis-Dollar-Dockham 4

Data Source: 2010 Census

Total Population by Race																	Total Population by Ethnicity					
District	Total	White	% White	Black	% Black	NA	% NA	A/PI	% A/PI	Other	% Other	MR	% MR	MR Black	% MR Black	Total Black	Total % Black	Hisp	% Hisp	Non Hisp	% Non Hisp	White Non Hisp	% White Non Hisp
53	81,777	54,670	66.85%	18,168	22.22%	987	1.21%	960	1.17%	4,437	5.43%	2,555	3.12%	1,323	1.62%	19,491	23.83%	8,659	10.59%	73,118	89.41%	51,490	62.96%
54	78,734	55,385	70.34%	13,856	17.60%	502	0.64%	822	1.04%	6,566	8.34%	1,603	2.04%	711	0.90%	14,567	18.50%	12,338	15.67%	66,396	84.33%	50,519	64.16%
55	75,792	53,470	70.55%	18,433	24.32%	337	0.44%	545	0.72%	1,923	2.54%	1,084	1.43%	549	0.72%	18,982	25.04%	3,724	4.91%	72,068	95.09%	51,969	68.57%
56	82,329	61,445	74.63%	9,954	12.09%	356	0.43%	5,362	6.51%	3,029	3.68%	2,183	2.65%	768	0.93%	10,722	13.02%	6,637	8.06%	75,692	91.94%	58,315	70.83%
57	79,344	29,795	37.55%	40,337	50.84%	452	0.57%	3,033	3.82%	3,629	4.57%	2,098	2.64%	1,378	1.74%	41,715	52.57%	6,587	8.30%	72,757	91.70%	27,744	34.97%
58	79,055	30,629	38.74%	41,119	52.01%	483	0.61%	1,958	2.48%	3,020	3.82%	1,846	2.34%	1,308	1.65%	42,427	53.67%	5,710	7.22%	73,345	92.78%	28,712	36.32%
59	83,275	67,622	81.20%	11,196	13.44%	315	0.38%	1,357	1.63%	1,355	1.63%	1,430	1.72%	751	0.90%	11,947	14.35%	3,102	3.73%	80,173	96.27%	66,133	79.42%
60	80,527	25,393	31.53%	41,917	52.05%	568	0.71%	4,815	5.98%	5,194	6.45%	2,640	3.28%	1,759	2.18%	43,676	54.24%	9,220	11.45%	71,307	88.55%	22,376	27.79%
61	83,062	60,207	72.48%	13,514	16.27%	495	0.60%	4,359	5.25%	2,930	3.53%	1,557	1.87%	770	0.93%	14,284	17.20%	5,943	7.15%	77,119	92.85%	57,736	69.51%
62	83,143	64,879	78.03%	10,816	13.01%	281	0.34%	3,889	4.68%	1,547	1.86%	1,731	2.08%	812	0.98%	11,628	13.99%	4,264	5.13%	78,879	94.87%	62,527	75.20%
63	75,550	52,887	70.00%	14,405	19.07%	636	0.84%	878	1.16%	5,109	6.76%	1,635	2.16%	878	1.16%	15,283	20.23%	9,081	12.02%	66,469	87.98%	49,886	66.03%
64	75,581	54,533	72.15%	13,964	18.48%	384	0.51%	1,017	1.35%	4,182	5.53%	1,501	1.99%	780	1.03%	14,744	19.51%	7,558	10.00%	68,023	90.00%	51,832	68.58%
65	81,444	60,705	74.54%	16,837	20.67%	318	0.39%	375	0.46%	1,819	2.23%	1,390	1.71%	737	0.90%	17,574	21.58%	3,915	4.81%	77,529	95.19%	58,968	72.40%
66	83,380	52,498	62.96%	19,088	22.89%	4,803	5.76%	1,001	1.20%	3,447	4.13%	2,543	3.05%	1,111	1.33%	20,199	24.23%	6,927	8.31%	76,453	91.69%	50,038	60.01%
67	83,372	67,421	80.87%	9,847	11.81%	297	0.36%	1,550	1.86%	3,220	3.86%	1,037	1.24%	554	0.66%	10,401	12.48%	5,335	6.40%	78,037	93.60%	65,614	78.70%
68	76,067	59,525	78.25%	8,635	11.35%	236	0.31%	1,858	2.44%	4,236	5.57%	1,577	2.07%	677	0.89%	9,312	12.24%	8,495	11.17%	67,572	88.83%	55,810	73.37%
69	76,381	58,666	76.81%	9,580	12.54%	407	0.53%	1,223	1.60%	4,958	6.49%	1,547	2.03%	665	0.87%	10,245	13.41%	9,560	12.52%	66,821	87.48%	54,663	71.57%
70	76,125	63,479	83.39%	4,827	6.34%	503	0.66%	1,140	1.50%	4,761	6.25%	1,415	1.86%	560	0.74%	5,387	7.08%	9,117	11.98%	67,008	88.02%	59,853	78.62%
71	76,671	27,807	36.27%	33,753	44.02%	394	0.51%	1,111	1.45%	11,380	14.84%	2,226	2.90%	1,335	1.74%	35,088	45.76%	17,298	22.56%	59,373	77.44%	23,694	30.90%
72	77,038	31,630	41.06%	35,122	45.59%	323	0.42%	1,176	1.53%	7,091	9.20%	1,696	2.20%	1,110	1.44%	36,232	47.03%	10,868	14.11%	66,170	85.89%	28,857	37.46%
73	77,256	68,946	89.24%	3,245	4.20%	180	0.23%	462	0.60%	3,403	4.40%	1,020	1.32%	463	0.60%	3,708	4.80%	5,371	6.95%	71,885	93.05%	67,296	87.11%
74	80,474	66,259	82.34%	8,679	10.78%	348	0.43%	940	1.17%	2,828	3.51%	1,420	1.76%	645	0.80%	9,324	11.59%	5,622	6.99%	74,852	93.01%	63,984	79.51%
75	78,634	62,067	78.93%	10,077	12.82%	278	0.35%	2,042	2.60%	2,674	3.40%	1,496	1.90%	760	0.97%	10,837	13.78%	5,421	6.89%	73,213	93.11%	59,748	75.98%
76	80,735	64,961	80.46%	10,689	13.24%	301	0.37%	604	0.75%	2,983	3.69%	1,197	1.48%	566	0.70%	11,255	13.94%	5,141	6.37%	75,594	93.63%	63,161	78.23%
77	78,424	59,217	75.51%	13,306	16.97%	242	0.31%	948	1.21%	3,455	4.41%	1,256	1.60%	632	0.81%	13,938	17.77%	6,263	7.99%	72,161	92.01%	56,816	72.45%
78	76,980	67,009	87.05%	4,789	6.22%	527	0.68%	396	0.51%	3,072	3.99%	1,187	1.54%	507	0.66%	5,296	6.88%	6,209	8.07%	70,771	91.93%	64,378	83.63%
79	79,093	66,854	84.53%	6,189	7.82%	263	0.33%	1,694	2.14%	2,652	3.35%	1,441	1.82%	699	0.88%	6,888	8.71%	5,062	6.40%	74,031	93.60%	64,908	82.07%
80	81,522	69,381	85.11%	7,009	8.60%	402	0.49%	689	0.85%	2,859	3.51%	1,182	1.45%	484	0.59%	7,493	9.19%	5,369	6.59%	76,153	93.41%	67,274	82.52%
81	81,356	67,978	83.56%	7,412	9.11%	392	0.48%	1,332	1.64%	3,012	3.70%	1,230	1.51%	551	0.68%	7,963	9.79%	5,039	6.19%	76,317	93.81%	66,212	81.39%
82	78,861	57,666	73.12%	13,199	16.74%	297	0.38%	2,440	3.09%	3,592	4.55%	1,667	2.11%	860	1.09%	14,059	17.83%	7,516	9.53%	71,345	90.47%	54,409	68.99%
83	78,419	58,228	74.25%	12,417	15.83%	287	0.37%	1,021	1.30%	4,627	5.90%	1,839	2.35%	1,003	1.28%	13,420	17.11%	8,491	10.83%	69,928	89.17%	55,126	70.30%
84	77,282	60,431	78.20%	10,990	14.22%	226	0.29%	1,091	1.41%	3,229	4.18%	1,315	1.70%	678	0.88%	11,668	15.10%	5,886	7.62%	71,396	92.38%	58,312	75.45%
85	78,372	71,962	91.82%	2,475	3.16%	329	0.42%	467	0.60%	2,274	2.90%	865	1.10%	264	0.34%	2,739	3.49%	3,820	4.87%	74,552	95.13%	70,667	90.17%
86	79,175	66,893	84.49%	4,814	6.08%	298	0.38%	3,099	3.91%	2,640	3.33%	1,431	1.81%	665	0.84%	5,479	6.92%	4,411	5.57%	74,764	94.43%	65,712	83.00%
87	83,029	74,925	90.24%	4,086	4.92%	257	0.31%	455	0.55%	2,048	2.47%	1,258	1.52%	637	0.77%	4,723	5.69%	3,796	4.57%	79,233	95.43%	73,565	88.60%
88	75,622	62,437	82.56%	5,960	7.88%	224	0.30%	2,175	2.88%	3,459	4.57%	1,367	1.81%	554	0.73%	6,514	8.61%	6,819	9.02%	68,803	90.98%	59,460	78.63%
89	77,838	64,718	83.14%	6,608	8.49%	237	0.30%	2,483	3.19%	2,543	3.27%	1,249	1.60%	604	0.78%	7,212	9.27%	5,436	6.98%	72,402	93.02%	62,229	79.95%
90	76,583	67,766	88.49%	2,767	3.61%	229	0.30%	368	0.48%	4,425	5.78%	1,028	1.34%	403	0.53%	3,170	4.14%	7,220	9.43%	69,363	90.57%	65,406	85.41%
91	83,319	69,010	82.83%	10,754	12.91%	268	0.32%	311	0.37%	1,728	2.07%	1,248	1.50%	661	0.79%	11,415	13.70%	3,242	3.89%	80,077	96.11%	67,736	81.30%
92	77,711	53,262	68.54%	14,007	18.02%	339	0.44%	4,001	5.15%	3,932	5.06%	2,170	2.79%	1,051	1.35%	15,058	19.38%	9,308	11.98%	68,403	88.02%	48,868	62.88%
93	78,360	74,322	94.85%	1,038	1.32%	194	0.25%	601	0.77%	1,210	1.54%	995	1.27%	283	0.36%	1,321	1.69%	3,024	3.86%	75,336	96.14%	72,688	92.76%
94	75,933	68,657	90.42%	2,942	3.87%	147	0.19%	370	0.49%	2,807	3.70%	1,010	1.33%	453	0.60%	3,395	4.47%	4,690	6.18%	71,243	93.82%	67,051	88.30%
95	82,155	68,215	83.03%	8,057	9.81%	321	0.39%	1,874	2.28%	2,119	2.58%	1,569	1.91%	715	0.87%	8,772	10.68%	4,958	6.03%	77,197	93.97%	65,795	80.09%
96	76,520	61,433	80.28%	6,433	8.41%	252	0.33%	2,922	3.82%	3,852	5.03%	1,628	2.13%	932	1.22%	7,365	9.62%	7,596	9.93%	68,924	90.07%	58,159	76.00%
97	78,265	69,940	89.36%	4,340	5.55%	250	0.32%	438	0.56%	2,078	2.66%	1,219	1.56%	493	0.63%	4,833	6.18%	5,238	6.69%	73,027	93.31%	67,139	85.78%
98	76,887	62,672	81.51%	8,581	11.16%	243	0.32%	2,345	3.05%	1,598	2.08%	1,448	1.88%	631	0.82%	9,212	11.98%	4,670	6.07%	72,217	93.93%	60,036	78.08%
99	77,118	19,947	25.87%	41,907	54.34%	517	0.67%	2,775	3.60%	9,202	11.93%	2,770	3.59%	1,645	2.13%	43,552	56.47%	16,067	20.83%	61,051	79.17%	15,057	19.52%
100	78,386	35,325	45.07%	25,808	32.92%	544	0.69%	3,399	4.34%	10,853	13.85%	2,457	3.13%	1,311	1.67%	27,119	34.60%	18,000	22.96%	60,386	77.04%	29,544	37.69%
101	77,335	26,968	34.87%	40,996	53.01%	437	0.57%	3,270	4.23%	3,549	4.59%	2,115	2.73%	1,330	1.72%	42,326	54.73%	7,077	9.15%	70,258	90.85%	24,510	31.69%
102	76,572	21,453	28.02%	41,806	54.60%	418	0.55%	3,323	4.34%	7,438	9.71%	2,134	2.79%	1,182	1.54%	42,988	56.14%	14,523	18.97%	62,049	81.03%	16,001	20.90%
103	75,672	57,336	75.77%	10,153	13.42%	381	0.50%	2,790	3.69%	3,340	4.41%	1,672	2.21%	846	1.12%	10,999	14.54%	7,041	9.30%	68,631	90.70%	54,146	71.55%
104	76,073	64,087	84.24%	6,203	8.15%	181	0.24%	2,916	3.83%	1,319	1.73%	1,367	1.80%	616	0.81%	6,819	8.96%	3,707	4.87%	72,366	95.13%	61,955	81.44%

A=Asian NA=American Indian and Alaskan Native PI=Native Hawaiian and other Pacific Islander
MR=Multi-Race Hisp=Hispanic or Latino (of any race)

North Carolina General Assembly

Stat. Pack Report of Total Population by Race and Ethnicity
H-ST-6 Lewis-Dollar-Dockham 4

Data Source: 2010 Census

Total Population by Race																	Total Population by Ethnicity					
District	Total	White	% White	Black	% Black	NA	% NA	A/PI	% A/PI	Other	% Other	MR	% MR	MR Black	% MR Black	Total Black	Total % Black	Hisp	% Hisp	Non Hisp	% Non Hisp	White Non Hisp	% White Non Hisp
105	75,712	58,153	76.81%	7,085	9.36%	216	0.29%	6,534	8.63%	2,033	2.69%	1,691	2.23%	680	0.90%	7,765	10.26%	6,073	8.02%	69,639	91.98%	54,583	72.09%
106	75,539	21,311	28.21%	39,249	51.96%	464	0.61%	4,803	6.36%	7,561	10.01%	2,151	2.85%	1,358	1.80%	40,607	53.76%	12,596	16.67%	62,943	83.33%	17,561	23.25%
107	77,001	25,995	33.76%	41,049	53.31%	297	0.39%	4,689	6.09%	2,829	3.67%	2,142	2.78%	1,308	1.70%	42,357	55.01%	6,063	7.87%	70,938	92.13%	23,651	30.72%
108	76,926	59,716	77.63%	11,495	14.94%	343	0.45%	1,208	1.57%	2,751	3.58%	1,413	1.84%	690	0.90%	12,185	15.84%	5,072	6.59%	71,854	93.41%	57,763	75.09%
109	75,517	54,878	72.67%	15,145	20.06%	293	0.39%	1,096	1.45%	2,597	3.44%	1,508	2.00%	824	1.09%	15,969	21.15%	5,218	6.91%	70,299	93.09%	52,771	69.88%
110	75,573	60,428	79.96%	12,053	15.95%	276	0.37%	377	0.50%	1,270	1.68%	1,169	1.55%	590	0.78%	12,643	16.73%	2,615	3.46%	72,958	96.54%	59,312	78.48%
111	76,148	60,267	79.14%	13,070	17.16%	170	0.22%	640	0.84%	828	1.09%	1,173	1.54%	705	0.93%	13,775	18.09%	2,052	2.69%	74,096	97.31%	59,257	77.82%
112	79,547	68,044	85.54%	8,052	10.12%	198	0.25%	690	0.87%	1,168	1.47%	1,395	1.75%	759	0.95%	8,811	11.08%	2,620	3.29%	76,927	96.71%	66,814	83.99%
113	81,089	74,798	92.24%	2,584	3.19%	241	0.30%	390	0.48%	1,793	2.21%	1,283	1.58%	538	0.66%	3,122	3.85%	3,935	4.85%	77,154	95.15%	72,857	89.85%
114	82,902	65,627	79.16%	10,973	13.24%	335	0.40%	1,059	1.28%	2,690	3.24%	2,218	2.68%	1,144	1.38%	12,117	14.62%	5,927	7.15%	76,975	92.85%	62,851	75.81%
115	79,883	74,227	92.92%	1,960	2.45%	281	0.35%	651	0.81%	1,330	1.66%	1,434	1.80%	522	0.65%	2,482	3.11%	3,448	4.32%	76,435	95.68%	72,376	90.60%
116	75,533	68,338	90.47%	2,278	3.02%	332	0.44%	996	1.32%	2,246	2.97%	1,343	1.78%	568	0.75%	2,846	3.77%	4,879	6.46%	70,654	93.54%	66,014	87.40%
117	79,251	69,326	87.48%	2,850	3.60%	375	0.47%	1,032	1.30%	4,084	5.15%	1,584	2.00%	565	0.71%	3,415	4.31%	8,575	10.82%	70,676	89.18%	65,423	82.55%
118	76,322	73,197	95.91%	741	0.97%	289	0.38%	247	0.32%	980	1.28%	868	1.14%	213	0.28%	954	1.25%	2,397	3.14%	73,925	96.86%	71,971	94.30%
119	75,548	63,014	83.41%	1,089	1.44%	7,720	10.22%	535	0.71%	1,615	2.14%	1,575	2.08%	261	0.35%	1,350	1.79%	3,417	4.52%	72,131	95.48%	61,746	81.73%
120	80,814	75,746	93.73%	878	1.09%	1,126	1.39%	412	0.51%	1,292	1.60%	1,360	1.68%	300	0.37%	1,178	1.46%	3,370	4.17%	77,444	95.83%	73,962	91.52%
Totals:	**9,535,483**	**6,528,950**	**68.47%**	**2,048,628**	**21.48%**	**122,110**	**1.28%**	**215,566**	**2.26%**	**414,030**	**4.34%**	**206,199**	**2.16%**	**102,828**	**1.08%**	**2,151,456**	**22.56%**	**800,120**	**8.39%**	**8,735,363**	**91.61%**	**6,223,995**	**65.27%**

A=Asian NA=American Indian and Alaskan Native PI=Native Hawaiian and other Pacific Islander
MR=Multi-Race Hisp=Hispanic or Latino (of any race)

North Carolina General Assembly

Stat. Pack Report of Voting Age Population by Race and Ethnicity
H-ST-6 Lewis-Dollar-Dockham 4

Data Source: 2010 Census

Voting Age Population by Race																		Total Population by Ethnicity					
District	Total	White	% White	Black	% Black	NA	% NA	A/PI	% A/PI	Other	% Other	MR	% MR	MR Black	% MR Black	Total Black	% Total Black	Hisp	% Hisp	Non Hisp	% Non Hisp	White Non Hisp	% White Non Hisp
1	63,999	49,992	78.11%	11,919	18.62%	222	0.35%	566	0.88%	697	1.09%	603	0.94%	163	0.25%	12,082	18.88%	1,480	2.31%	62,519	97.69%	49,370	77.14%
2	64,474	44,472	68.98%	16,907	26.22%	428	0.66%	311	0.48%	1,748	2.71%	608	0.94%	262	0.41%	17,169	26.63%	3,363	5.22%	61,111	94.78%	43,174	66.96%
3	64,476	48,833	75.74%	12,254	19.01%	327	0.51%	895	1.39%	1,316	2.04%	851	1.32%	305	0.47%	12,559	19.48%	3,146	4.88%	61,330	95.12%	47,292	73.35%
4	62,318	45,449	72.93%	9,832	15.78%	245	0.39%	642	1.03%	5,357	8.60%	793	1.27%	213	0.34%	10,045	16.12%	7,928	12.72%	54,390	87.28%	43,384	69.62%
5	64,226	27,735	43.18%	34,384	53.54%	429	0.67%	376	0.59%	617	0.96%	685	1.07%	405	0.63%	34,789	54.17%	1,513	2.36%	62,713	97.64%	27,061	42.13%
6	65,867	52,049	79.02%	10,989	16.68%	258	0.39%	291	0.44%	1,673	2.54%	607	0.92%	183	0.28%	11,172	16.96%	3,325	5.05%	62,542	94.95%	50,655	76.90%
7	58,173	26,146	44.95%	29,100	50.02%	415	0.71%	479	0.82%	1,367	2.35%	666	1.14%	374	0.64%	29,474	50.67%	2,450	4.21%	55,723	95.79%	25,396	43.66%
8	62,690	42,316	67.50%	17,129	27.32%	185	0.30%	666	1.06%	1,782	2.84%	612	0.98%	238	0.38%	17,367	27.70%	2,856	4.56%	59,834	95.44%	41,443	66.11%
9	66,720	50,872	76.25%	12,191	18.27%	215	0.32%	1,190	1.78%	1,414	2.12%	838	1.26%	337	0.51%	12,528	18.78%	2,660	3.99%	64,060	96.01%	49,847	74.71%
10	63,125	50,147	79.44%	9,381	14.86%	275	0.44%	590	0.93%	2,094	3.32%	638	1.01%	214	0.34%	9,595	15.20%	3,657	5.79%	59,468	94.21%	48,848	77.38%
11	67,054	47,032	70.14%	9,417	14.04%	390	0.58%	5,456	8.14%	3,273	4.88%	1,486	2.22%	537	0.80%	9,954	14.84%	6,961	10.38%	60,093	89.62%	44,028	65.66%
12	57,832	25,555	44.19%	28,912	49.99%	236	0.41%	673	1.16%	1,794	3.10%	662	1.14%	350	0.61%	29,262	50.60%	3,170	5.48%	54,662	94.52%	24,519	42.40%
13	61,839	54,015	87.35%	5,619	9.09%	302	0.49%	529	0.86%	660	1.07%	714	1.15%	202	0.33%	5,821	9.41%	1,700	2.75%	60,139	97.25%	53,084	85.84%
14	56,588	41,730	73.74%	9,228	16.31%	400	0.71%	1,726	3.05%	1,890	3.34%	1,614	2.85%	611	1.08%	9,839	17.39%	5,094	9.00%	51,494	91.00%	39,197	69.27%
15	59,638	45,959	77.06%	8,610	14.44%	480	0.80%	1,269	2.13%	1,795	3.01%	1,525	2.56%	590	0.99%	9,200	15.43%	5,657	9.49%	53,981	90.51%	42,909	71.95%
16	56,936	44,884	78.83%	9,143	16.06%	307	0.54%	333	0.58%	1,468	2.58%	801	1.41%	247	0.43%	9,390	16.49%	2,991	5.25%	53,945	94.75%	43,636	76.64%
17	64,270	57,012	88.71%	4,985	7.76%	367	0.57%	310	0.48%	1,029	1.60%	567	0.88%	138	0.21%	5,123	7.97%	2,193	3.41%	62,077	96.59%	56,048	87.21%
18	61,478	40,411	65.73%	17,503	28.47%	461	0.75%	520	0.85%	1,533	2.49%	1,050	1.71%	471	0.77%	17,974	29.24%	3,290	5.35%	58,188	94.65%	39,040	63.50%
19	60,681	53,954	88.91%	3,618	5.96%	289	0.48%	712	1.17%	1,378	2.27%	730	1.20%	224	0.37%	3,842	6.33%	2,713	4.47%	57,968	95.53%	52,806	87.02%
20	63,095	55,283	87.62%	4,998	7.92%	238	0.38%	895	1.42%	971	1.54%	710	1.13%	200	0.32%	5,198	8.24%	2,363	3.75%	60,732	96.25%	54,131	85.79%
21	62,288	24,177	38.81%	31,876	51.18%	316	0.51%	627	1.01%	4,440	7.13%	852	1.37%	452	0.73%	32,328	51.90%	6,488	10.42%	55,800	89.58%	22,607	36.29%
22	62,541	38,793	62.03%	16,520	26.41%	1,394	2.23%	237	0.38%	4,934	7.89%	663	1.06%	235	0.38%	16,755	26.79%	6,734	10.77%	55,807	89.23%	37,366	59.75%
23	61,743	28,157	45.60%	31,756	51.43%	184	0.30%	153	0.25%	1,072	1.74%	421	0.68%	244	0.40%	32,000	51.83%	1,717	2.78%	60,026	97.22%	27,691	44.85%
24	62,122	22,039	35.48%	35,165	56.61%	214	0.34%	787	1.27%	3,097	4.99%	820	1.32%	452	0.73%	35,617	57.33%	4,894	7.88%	57,228	92.12%	20,717	33.35%
25	60,489	47,353	78.28%	9,473	15.66%	315	0.52%	324	0.54%	2,435	4.03%	589	0.97%	237	0.39%	9,710	16.05%	3,951	6.53%	56,538	93.47%	46,123	76.25%
26	59,094	45,161	76.42%	9,631	16.30%	301	0.51%	502	0.85%	2,822	4.78%	677	1.15%	261	0.44%	9,892	16.74%	5,333	9.02%	53,761	90.98%	43,063	72.87%
27	59,572	24,998	41.96%	31,725	53.25%	1,612	2.71%	309	0.52%	470	0.79%	458	0.77%	269	0.45%	31,994	53.71%	912	1.53%	58,660	98.47%	24,748	41.54%
28	60,926	46,573	76.44%	8,377	13.75%	350	0.57%	251	0.41%	4,665	7.66%	710	1.17%	166	0.27%	8,543	14.02%	7,313	12.00%	53,613	88.00%	44,402	72.88%
29	62,777	22,351	35.60%	31,582	50.31%	303	0.48%	2,998	4.78%	4,323	6.89%	1,220	1.94%	647	1.03%	32,229	51.34%	7,429	11.83%	55,348	88.17%	19,910	31.72%
30	64,605	42,973	66.52%	11,465	17.75%	273	0.42%	5,884	9.11%	2,821	4.37%	1,189	1.84%	441	0.68%	11,906	18.43%	5,902	9.14%	58,703	90.86%	40,445	62.60%
31	57,181	19,716	34.48%	29,012	50.74%	319	0.56%	1,043	1.82%	5,936	10.38%	1,155	2.02%	615	1.08%	29,627	51.81%	9,338	16.33%	47,843	83.67%	17,094	29.89%
32	63,054	28,259	44.82%	31,444	49.87%	911	1.44%	261	0.41%	1,554	2.46%	625	0.99%	367	0.58%	31,811	50.45%	2,639	4.19%	60,415	95.81%	27,494	43.60%
33	63,164	23,862	37.78%	31,812	50.36%	354	0.56%	1,781	2.82%	4,101	6.49%	1,254	1.99%	664	1.05%	32,476	51.42%	7,508	11.89%	55,656	88.11%	21,341	33.79%
34	67,925	50,375	74.16%	11,060	16.28%	290	0.43%	1,989	2.93%	2,994	4.41%	1,217	1.79%	510	0.75%	11,570	17.03%	6,143	9.04%	61,782	90.96%	47,882	70.49%
35	54,442	41,051	75.40%	9,185	16.87%	224	0.41%	1,548	2.84%	1,682	3.09%	752	1.38%	296	0.54%	9,481	17.41%	3,779	6.94%	50,663	93.06%	39,275	72.14%
36	60,452	50,840	84.10%	4,490	7.43%	309	0.51%	2,687	4.44%	1,461	2.42%	665	1.10%	188	0.31%	4,678	7.74%	3,621	5.99%	56,831	94.01%	48,975	81.01%
37	58,264	46,482	79.78%	7,758	13.32%	314	0.54%	1,394	2.39%	1,468	2.52%	848	1.46%	297	0.51%	8,055	13.83%	3,940	6.76%	54,324	93.24%	44,376	76.16%
38	59,356	20,193	34.02%	29,728	50.08%	367	0.62%	2,652	4.47%	5,058	8.52%	1,358	2.29%	762	1.28%	30,490	51.37%	9,500	16.01%	49,856	83.99%	16,955	28.56%
39	59,370	38,283	64.48%	15,255	25.69%	370	0.62%	1,153	1.94%	3,274	5.51%	1,035	1.74%	454	0.76%	15,709	26.46%	6,320	10.65%	53,050	89.35%	35,893	60.46%
40	55,500	43,685	78.71%	5,142	9.26%	147	0.26%	5,053	9.10%	631	1.14%	842	1.52%	277	0.50%	5,419	9.76%	2,214	3.99%	53,286	96.01%	42,307	76.23%
41	55,814	40,438	72.45%	3,855	6.91%	142	0.25%	9,906	17.75%	629	1.13%	844	1.51%	274	0.49%	4,129	7.40%	2,281	4.09%	53,533	95.91%	38,878	69.66%
42	56,716	21,096	37.20%	28,664	50.54%	514	0.91%	2,149	3.79%	2,256	3.98%	2,037	3.59%	1,145	2.02%	29,809	52.56%	6,049	10.67%	50,667	89.33%	18,621	32.83%
43	59,130	25,066	42.39%	29,572	50.01%	858	1.45%	1,049	1.77%	1,136	1.92%	1,449	2.45%	853	1.44%	30,425	51.45%	3,336	5.64%	55,794	94.36%	23,500	39.74%
44	58,620	37,860	64.59%	14,186	24.20%	1,045	1.78%	2,137	3.65%	1,750	2.99%	1,642	2.80%	689	1.18%	14,875	25.38%	4,891	8.34%	53,729	91.66%	35,490	60.54%
45	59,424	42,583	71.66%	11,077	18.64%	1,411	2.37%	1,246	2.10%	1,580	2.66%	1,527	2.57%	554	0.93%	11,631	19.57%	4,501	7.57%	54,923	92.43%	40,339	67.88%
46	63,448	41,192	64.92%	16,135	25.43%	3,718	5.86%	400	0.63%	1,340	2.11%	663	1.04%	248	0.39%	16,383	25.82%	2,120	3.34%	61,328	96.66%	40,596	63.98%
47	60,007	14,569	24.28%	10,138	16.89%	30,585	50.97%	492	0.82%	3,162	5.27%	1,061	1.77%	280	0.47%	10,418	17.36%	5,001	8.33%	55,006	91.67%	13,358	22.26%
48	61,552	20,402	33.15%	31,176	50.65%	6,844	11.12%	386	0.63%	1,809	2.94%	935	1.52%	382	0.62%	31,558	51.27%	3,004	4.88%	58,548	95.12%	19,570	31.79%
49	65,039	55,534	85.39%	5,494	8.45%	148	0.23%	1,895	2.91%	1,222	1.88%	746	1.15%	276	0.42%	5,770	8.87%	2,895	4.45%	62,144	95.55%	54,098	83.18%
50	62,006	48,090	77.56%	7,936	12.80%	215	0.35%	3,078	4.96%	1,839	2.97%	848	1.37%	282	0.45%	8,218	13.25%	3,533	5.70%	58,473	94.30%	46,668	75.26%
51	54,848	41,772	76.16%	8,296	15.13%	417	0.76%	452	0.82%	3,059	5.58%	852	1.55%	299	0.55%	8,595	15.67%	5,742	10.47%	49,106	89.53%	39,567	72.14%
52	60,407	49,850	82.52%	7,619	12.61%	467	0.77%	581	0.96%	1,294	2.14%	596	0.99%	212	0.35%	7,831	12.96%	2,760	4.57%	57,647	95.43%	48,572	80.41%
53	59,977	41,932	69.91%	12,915	21.53%	680	1.13%	735	1.23%	2,676	4.46%	1,039	1.73%	403	0.67%	13,318	22.21%	5,100	8.50%	54,877	91.50%	40,008	66.71%

Date Printed: 07/28/2011
Plan_H_ST_6 07/27/2011 04:47:35 PM

A=Asian NA=American Indian and Alaskan Native PI=Native Hawaiian and other Pacific Islander
MR=Multi-Race Hisp=Hispanic or Latino (of any race)

North Carolina General Assembly

Stat. Pack Report of Voting Age Population by Race and Ethnicity
H-ST-6 Lewis-Dollar-Dockham 4

Data Source: 2010 Census

Voting Age Population by Race																		Total Population by Ethnicity					
District	Total	White	% White	Black	% Black	NA	% NA	A/PI	% A/PI	Other	% Other	MR	% MR	MR Black	% MR Black	Total Black	% Total Black	Hisp	% Hisp	Non Hisp	% Non Hisp	White Non Hisp	% White Non Hisp
54	60,696	44,262	72.92%	10,673	17.58%	352	0.58%	624	1.03%	4,033	6.64%	752	1.24%	241	0.40%	10,914	17.98%	7,449	12.27%	53,247	87.73%	41,363	68.15%
55	57,260	41,389	72.28%	13,632	23.81%	265	0.46%	382	0.67%	1,130	1.97%	462	0.81%	178	0.31%	13,810	24.12%	2,231	3.90%	55,029	96.10%	40,450	70.64%
56	66,529	50,800	76.36%	7,908	11.89%	279	0.42%	4,252	6.39%	2,086	3.14%	1,204	1.81%	388	0.58%	8,296	12.47%	4,540	6.82%	61,989	93.18%	48,627	73.09%
57	59,215	24,288	41.02%	29,366	49.59%	308	0.52%	1,986	3.35%	2,199	3.71%	1,068	1.80%	651	1.10%	30,017	50.69%	3,931	6.64%	55,284	93.36%	23,049	38.92%
58	61,968	26,117	42.15%	30,954	49.95%	386	0.62%	1,542	2.49%	1,887	3.05%	1,082	1.75%	715	1.15%	31,669	51.11%	3,626	5.85%	58,342	94.15%	24,838	40.08%
59	64,403	53,259	82.70%	8,462	13.14%	234	0.36%	996	1.55%	794	1.23%	658	1.02%	286	0.44%	8,748	13.58%	1,867	2.90%	62,536	97.10%	52,323	81.24%
60	60,602	21,754	35.90%	30,376	50.12%	398	0.66%	3,434	5.67%	3,336	5.50%	1,304	2.15%	749	1.24%	31,125	51.36%	5,857	9.66%	54,745	90.34%	19,796	32.67%
61	64,204	48,782	75.98%	9,575	14.91%	372	0.58%	2,985	4.65%	1,786	2.78%	704	1.10%	269	0.42%	9,844	15.33%	3,646	5.68%	60,558	94.32%	47,241	73.58%
62	63,531	50,654	79.73%	8,115	12.77%	191	0.30%	2,755	4.34%	999	1.57%	817	1.29%	335	0.53%	8,450	13.30%	2,747	4.32%	60,784	95.68%	49,135	77.34%
63	57,278	41,803	72.98%	10,714	18.71%	412	0.72%	649	1.13%	3,004	5.24%	696	1.22%	273	0.48%	10,987	19.18%	5,215	9.10%	52,063	90.90%	40,080	69.97%
64	58,410	43,637	74.71%	10,535	18.04%	281	0.48%	753	1.29%	2,483	4.25%	721	1.23%	283	0.48%	10,818	18.52%	4,477	7.66%	53,933	92.34%	42,008	71.92%
65	63,540	48,026	75.58%	13,268	20.88%	253	0.40%	261	0.41%	1,133	1.78%	599	0.94%	222	0.35%	13,490	21.23%	2,327	3.66%	61,213	96.34%	47,022	74.00%
66	60,905	40,410	66.35%	13,328	21.88%	3,210	5.27%	747	1.23%	2,096	3.44%	1,114	1.83%	357	0.59%	13,685	22.47%	4,021	6.60%	56,884	93.40%	38,966	63.98%
67	64,295	53,460	83.15%	7,353	11.44%	243	0.38%	1,001	1.56%	1,823	2.84%	415	0.65%	138	0.21%	7,491	11.65%	2,956	4.60%	61,339	95.40%	52,476	81.62%
68	49,871	39,713	79.63%	5,613	11.26%	170	0.34%	1,205	2.42%	2,531	5.08%	639	1.28%	222	0.45%	5,835	11.70%	5,048	10.12%	44,823	89.88%	37,481	75.16%
69	54,263	42,697	78.69%	6,709	12.36%	280	0.52%	905	1.67%	2,990	5.51%	682	1.26%	205	0.38%	6,914	12.74%	5,719	10.54%	48,544	89.46%	40,303	74.27%
70	57,325	49,199	85.82%	3,465	6.04%	373	0.65%	804	1.40%	2,911	5.08%	573	1.00%	148	0.26%	3,613	6.30%	5,365	9.36%	51,960	90.64%	47,083	82.13%
71	56,783	22,958	40.43%	25,230	44.43%	259	0.46%	841	1.48%	6,349	11.18%	1,146	2.02%	601	1.06%	25,831	45.49%	9,924	17.48%	46,859	82.52%	20,419	35.96%
72	57,993	26,212	45.20%	25,588	44.12%	228	0.39%	952	1.64%	4,127	7.12%	886	1.53%	522	0.90%	26,110	45.02%	6,365	10.98%	51,628	89.02%	24,518	42.28%
73	59,532	54,087	90.85%	2,581	4.34%	155	0.26%	315	0.53%	1,967	3.30%	427	0.72%	111	0.19%	2,692	4.52%	3,021	5.07%	56,511	94.93%	53,174	89.32%
74	61,632	52,078	84.50%	6,327	10.27%	248	0.40%	641	1.04%	1,673	2.71%	665	1.08%	239	0.39%	6,566	10.65%	3,306	5.36%	58,326	94.64%	50,735	82.32%
75	60,220	49,232	81.75%	7,133	11.84%	207	0.34%	1,451	2.41%	1,554	2.58%	643	1.07%	270	0.45%	7,403	12.29%	3,274	5.44%	56,946	94.56%	47,752	79.30%
76	61,416	50,718	82.58%	7,730	12.59%	231	0.38%	432	0.70%	1,743	2.84%	562	0.92%	179	0.29%	7,909	12.88%	2,977	4.85%	58,439	95.15%	49,673	80.88%
77	59,974	46,663	77.81%	9,856	16.43%	195	0.33%	665	1.11%	2,031	3.39%	564	0.94%	205	0.34%	10,061	16.78%	3,667	6.11%	56,307	93.89%	45,278	75.50%
78	58,404	51,778	88.65%	3,669	6.28%	374	0.64%	277	0.47%	1,797	3.08%	509	0.87%	131	0.22%	3,800	6.51%	3,488	5.97%	54,916	94.03%	50,341	86.19%
79	60,130	52,085	86.62%	4,667	7.76%	167	0.28%	1,127	1.87%	1,522	2.53%	562	0.93%	180	0.30%	4,847	8.06%	2,971	4.94%	57,159	95.06%	50,869	84.60%
80	61,819	53,737	86.93%	5,072	8.20%	294	0.48%	479	0.77%	1,702	2.75%	535	0.87%	129	0.21%	5,201	8.41%	3,168	5.12%	58,651	94.88%	52,496	84.92%
81	62,187	53,084	85.36%	5,552	8.93%	285	0.46%	939	1.51%	1,805	2.90%	522	0.84%	134	0.22%	5,686	9.14%	2,954	4.75%	59,233	95.25%	52,067	83.73%
82	55,280	41,976	75.93%	8,727	15.79%	208	0.38%	1,620	2.93%	2,105	3.81%	644	1.16%	253	0.46%	8,980	16.24%	4,313	7.80%	50,967	92.20%	40,122	72.58%
83	58,046	45,082	77.67%	8,527	14.69%	210	0.36%	757	1.30%	2,740	4.72%	730	1.26%	292	0.50%	8,819	15.19%	4,961	8.55%	53,085	91.45%	43,256	74.52%
84	58,924	47,537	80.68%	7,987	13.55%	165	0.28%	696	1.18%	2,008	3.41%	531	0.90%	175	0.30%	8,162	13.85%	3,603	6.11%	55,321	93.89%	46,217	78.43%
85	62,493	57,936	92.71%	2,116	3.39%	239	0.38%	328	0.52%	1,409	2.25%	465	0.74%	70	0.11%	2,186	3.50%	2,311	3.70%	60,182	96.30%	57,157	91.46%
86	61,639	53,530	86.84%	3,680	5.97%	225	0.37%	1,936	3.14%	1,649	2.68%	619	1.00%	184	0.30%	3,864	6.27%	2,728	4.43%	58,911	95.57%	52,806	85.67%
87	64,243	58,950	91.76%	2,971	4.62%	186	0.29%	317	0.49%	1,275	1.98%	544	0.85%	155	0.24%	3,126	4.87%	2,215	3.45%	62,028	96.55%	58,194	90.58%
88	60,386	50,780	84.09%	4,527	7.50%	179	0.30%	1,759	2.91%	2,374	3.93%	767	1.27%	268	0.44%	4,795	7.94%	4,748	7.86%	55,638	92.14%	48,656	80.57%
89	59,483	50,730	85.28%	4,978	8.37%	185	0.31%	1,528	2.57%	1,536	2.58%	526	0.88%	143	0.24%	5,121	8.61%	3,253	5.47%	56,230	94.53%	49,254	82.80%
90	58,697	53,146	90.54%	2,095	3.57%	170	0.29%	259	0.44%	2,537	4.32%	490	0.83%	131	0.22%	2,226	3.79%	4,041	6.88%	54,656	93.12%	51,859	88.35%
91	65,024	54,647	84.04%	8,317	12.79%	187	0.29%	227	0.35%	1,072	1.65%	574	0.88%	210	0.32%	8,527	13.11%	1,936	2.98%	63,088	97.02%	53,886	82.87%
92	56,465	39,971	70.79%	9,857	17.46%	232	0.41%	2,910	5.15%	2,492	4.41%	1,003	1.78%	406	0.72%	10,263	18.18%	5,896	10.44%	50,569	89.56%	37,104	65.71%
93	65,985	62,913	95.34%	895	1.36%	151	0.23%	487	0.74%	861	1.30%	678	1.03%	152	0.23%	1,047	1.59%	2,158	3.27%	63,827	96.73%	61,727	93.55%
94	59,164	54,361	91.88%	2,310	3.90%	122	0.21%	270	0.46%	1,660	2.81%	441	0.75%	120	0.20%	2,430	4.11%	2,761	4.67%	56,403	95.33%	53,395	90.25%
95	59,928	50,749	84.68%	5,695	9.50%	220	0.37%	1,293	2.16%	1,307	2.18%	664	1.11%	209	0.35%	5,904	9.85%	2,979	4.97%	56,949	95.03%	49,272	82.22%
96	58,080	48,441	83.40%	4,647	8.00%	172	0.30%	1,848	3.18%	2,336	4.02%	636	1.10%	242	0.42%	4,889	8.42%	4,549	7.83%	53,531	92.17%	46,487	80.04%
97	59,784	54,140	90.56%	3,272	5.47%	182	0.30%	309	0.52%	1,343	2.25%	538	0.90%	116	0.19%	3,388	5.67%	3,289	5.50%	56,495	94.50%	52,415	87.67%
98	57,014	47,287	82.94%	6,125	10.74%	181	0.32%	1,714	3.01%	1,032	1.81%	675	1.18%	265	0.46%	6,390	11.21%	3,033	5.32%	53,981	94.68%	45,539	79.87%
99	54,808	15,997	29.19%	29,174	53.23%	351	0.64%	2,029	3.70%	5,781	10.55%	1,476	2.69%	778	1.42%	29,952	54.65%	10,155	18.53%	44,653	81.47%	12,802	23.36%
100	59,033	29,359	49.73%	18,281	30.97%	392	0.66%	2,500	4.23%	7,108	12.04%	1,393	2.36%	615	1.04%	18,896	32.01%	11,677	19.78%	47,356	80.22%	25,599	43.36%
101	56,640	22,300	39.37%	28,468	50.26%	319	0.56%	2,276	4.02%	2,177	3.84%	1,100	1.94%	593	1.05%	29,061	51.31%	4,348	7.68%	52,292	92.32%	20,750	36.63%
102	57,969	18,171	31.35%	30,428	52.49%	306	0.53%	2,727	4.70%	5,050	8.71%	1,287	2.22%	603	1.04%	31,031	53.53%	9,903	17.08%	48,066	82.92%	14,391	24.83%
103	56,050	44,009	78.52%	7,051	12.58%	266	0.47%	1,965	3.51%	2,034	3.63%	725	1.29%	276	0.49%	7,327	13.07%	4,392	7.84%	51,658	92.16%	41,929	74.81%
104	58,135	49,774	85.62%	4,471	7.69%	138	0.24%	2,177	3.74%	862	1.48%	713	1.23%	280	0.48%	4,751	8.17%	2,506	4.31%	55,629	95.69%	48,285	83.06%
105	54,649	42,861	78.43%	4,948	9.05%	156	0.29%	4,525	8.28%	1,373	2.51%	786	1.44%	266	0.49%	5,214	9.54%	4,001	7.32%	50,648	92.68%	40,496	74.10%
106	57,108	18,326	32.09%	28,492	49.89%	318	0.56%	3,870	6.78%	4,875	8.54%	1,227	2.15%	700	1.23%	29,192	51.12%	8,104	14.19%	49,004	85.81%	15,873	27.79%

A=Asian NA=American Indian and Alaskan Native PI=Native Hawaiian and other Pacific Islander
MR=Multi-Race Hisp=Hispanic or Latino (of any race)

North Carolina General Assembly

Stat. Pack Report of Voting Age Population by Race and Ethnicity
H-ST-6 Lewis-Dollar-Dockham 4

Data Source: 2010 Census

Voting Age Population by Race																		Total Population by Ethnicity					
District	Total	White	% White	Black	% Black	NA	% NA	A/PI	% A/PI	Other	% Other	MR	% MR	MR Black	% MR Black	Total Black	% Total Black	Hisp	% Hisp	Non Hisp	% Non Hisp	White Non Hisp	% White Non Hisp
107	58,033	21,391	36.86%	29,855	51.44%	213	0.37%	3,633	6.26%	1,777	3.06%	1,164	2.01%	624	1.08%	30,479	52.52%	3,865	6.66%	54,168	93.34%	19,831	34.17%
108	59,400	47,484	79.94%	8,365	14.08%	263	0.44%	885	1.49%	1,763	2.97%	640	1.08%	206	0.35%	8,571	14.43%	3,259	5.49%	56,141	94.51%	46,195	77.77%
109	56,493	42,832	75.82%	10,442	18.48%	223	0.39%	784	1.39%	1,589	2.81%	623	1.10%	224	0.40%	10,666	18.88%	3,197	5.66%	53,296	94.34%	41,500	73.46%
110	57,987	47,490	81.90%	8,697	15.00%	218	0.38%	298	0.51%	767	1.32%	517	0.89%	176	0.30%	8,873	15.30%	1,552	2.68%	56,435	97.32%	46,845	80.79%
111	58,045	47,151	81.23%	9,291	16.01%	135	0.23%	490	0.84%	508	0.88%	470	0.81%	184	0.32%	9,475	16.32%	1,225	2.11%	56,820	97.89%	46,542	80.18%
112	61,671	53,632	86.96%	6,168	10.00%	157	0.25%	435	0.71%	741	1.20%	538	0.87%	140	0.23%	6,308	10.23%	1,593	2.58%	60,078	97.42%	52,887	85.76%
113	66,177	61,998	93.69%	1,953	2.95%	175	0.26%	290	0.44%	1,111	1.68%	650	0.98%	162	0.24%	2,115	3.20%	2,455	3.71%	63,722	96.29%	60,783	91.85%
114	67,453	55,428	82.17%	8,086	11.99%	269	0.40%	789	1.17%	1,761	2.61%	1,120	1.66%	396	0.59%	8,482	12.57%	3,893	5.77%	63,560	94.23%	53,575	79.43%
115	63,911	60,023	93.92%	1,529	2.39%	222	0.35%	484	0.76%	832	1.30%	821	1.28%	205	0.32%	1,734	2.71%	2,107	3.30%	61,804	96.70%	58,893	92.15%
116	58,114	53,593	92.22%	1,601	2.75%	266	0.46%	696	1.20%	1,349	2.32%	609	1.05%	161	0.28%	1,762	3.03%	2,908	5.00%	55,206	95.00%	52,184	89.80%
117	62,434	56,024	89.73%	2,104	3.37%	278	0.45%	753	1.21%	2,523	4.04%	752	1.20%	157	0.25%	2,261	3.62%	5,215	8.35%	57,219	91.65%	53,637	85.91%
118	60,837	58,718	96.52%	603	0.99%	194	0.32%	186	0.31%	610	1.00%	526	0.86%	81	0.13%	684	1.12%	1,419	2.33%	59,418	97.67%	58,015	95.36%
119	61,452	52,836	85.98%	982	1.60%	5,207	8.47%	409	0.67%	1,066	1.73%	952	1.55%	124	0.20%	1,106	1.80%	2,155	3.51%	59,297	96.49%	51,983	84.59%
120	65,097	61,750	94.86%	649	1.00%	801	1.23%	303	0.47%	799	1.23%	795	1.22%	82	0.13%	731	1.12%	2,092	3.21%	63,005	96.79%	60,624	93.13%
Totals:	**7,253,848**	**5,155,756**	**71.08%**	**1,497,453**	**20.64%**	**87,111**	**1.20%**	**158,730**	**2.19%**	**256,529**	**3.54%**	**98,269**	**1.35%**	**38,780**	**0.53%**	**1,536,233**	**21.18%**	**492,330**	**6.79%**	**6,761,518**	**93.21%**	**4,964,325**	**68.44%**

A=Asian NA=American Indian and Alaskan Native PI=Native Hawaiian and other Pacific Islander
MR=Multi-Race Hisp=Hispanic or Latino (of any race)

North Carolina General Assembly

Stat. Pack Report of Voter Registration by Party and Race
H-ST-6 Lewis-Dollar-Dockham 4

Data Source: NC Board of Elections

		Registration by Party															Registration by Race Without Regard to Party			
			Racial %s among D's					Racial %s among R's					Racial %s among U's							
District	VR Total	% D	White % of D	Black % of D	NA % of D	Other % of D	% R	White % of R	Black % of R	NA % of R	Other % of R	% U	White % of U	Black % of U	NA % of U	Other % of U	% L	% White	% Black	% NA	% Other
1	57,202	45.19%	61.42%	36.81%	0.17%	1.61%	26.12%	95.62%	2.22%	0.15%	2.01%	28.53%	88.88%	7.08%	0.29%	3.76%	0.15%	78.24%	19.23%	0.20%	2.33%
2	47,443	53.07%	52.92%	44.71%	0.33%	2.05%	25.47%	95.64%	2.17%	0.31%	1.88%	21.31%	82.84%	11.93%	0.49%	4.74%	0.15%	70.24%	26.82%	0.36%	2.58%
3	51,114	43.54%	53.21%	44.33%	0.18%	2.27%	33.25%	95.15%	1.92%	0.16%	2.77%	23.12%	84.03%	10.50%	0.18%	5.30%	0.09%	74.30%	22.37%	0.18%	3.15%
4	41,187	45.45%	54.29%	42.16%	0.15%	3.40%	33.48%	95.74%	1.80%	0.08%	2.39%	20.96%	82.78%	10.39%	0.15%	6.68%	0.10%	74.15%	21.95%	0.13%	3.77%
5	52,803	70.18%	30.41%	66.99%	0.30%	2.30%	13.61%	86.79%	9.99%	0.22%	3.00%	16.10%	67.68%	24.89%	0.25%	7.19%	0.10%	44.13%	52.41%	0.28%	3.18%
6	59,292	48.36%	68.35%	29.91%	0.12%	1.62%	27.49%	97.06%	1.59%	0.06%	1.29%	24.00%	91.05%	5.27%	0.18%	3.50%	0.15%	81.73%	16.17%	0.12%	1.99%
7	53,143	60.80%	32.24%	64.88%	0.44%	2.44%	24.06%	91.72%	6.26%	0.15%	1.87%	15.05%	69.73%	23.97%	0.55%	5.75%	0.09%	52.23%	44.57%	0.39%	2.82%
8	54,137	51.75%	48.73%	48.99%	0.12%	2.15%	30.22%	95.48%	2.83%	0.10%	1.59%	17.95%	80.15%	14.90%	0.16%	4.78%	0.07%	68.53%	28.89%	0.12%	2.45%
9	50,665	44.54%	59.08%	37.24%	0.21%	3.47%	31.86%	96.25%	1.51%	0.13%	2.11%	23.41%	83.92%	9.72%	0.29%	6.08%	0.18%	76.79%	19.36%	0.20%	3.65%
10	51,492	45.42%	60.60%	36.43%	0.14%	2.83%	34.33%	95.53%	1.83%	0.19%	2.44%	20.10%	84.32%	10.09%	0.24%	5.34%	0.14%	77.39%	19.22%	0.18%	3.21%
11	52,681	41.48%	60.84%	29.15%	0.38%	9.63%	25.27%	93.17%	1.52%	0.17%	5.14%	32.92%	76.42%	8.58%	0.29%	14.71%	0.34%	74.21%	15.32%	0.30%	10.17%
12	49,155	60.96%	32.31%	65.53%	0.13%	2.03%	21.41%	90.43%	6.57%	0.22%	2.78%	17.55%	70.37%	23.64%	0.22%	5.77%	0.09%	51.47%	45.50%	0.17%	2.86%
13	55,069	36.21%	75.49%	22.35%	0.19%	1.97%	37.91%	97.38%	0.76%	0.16%	1.69%	25.74%	92.18%	3.90%	0.19%	3.73%	0.14%	88.11%	9.39%	0.18%	2.32%
14	40,636	35.33%	50.36%	42.07%	0.25%	7.33%	35.12%	89.96%	3.12%	0.22%	6.71%	29.33%	76.55%	13.15%	0.45%	9.84%	0.22%	72.02%	19.83%	0.30%	7.85%
15	32,034	35.12%	53.68%	39.71%	0.37%	6.23%	35.43%	91.51%	2.81%	0.29%	5.39%	29.22%	77.46%	12.39%	0.38%	9.76%	0.22%	74.10%	18.58%	0.35%	6.98%
16	45,508	40.31%	59.36%	38.03%	0.16%	2.45%	35.19%	96.12%	1.70%	0.16%	2.02%	24.29%	87.30%	6.86%	0.25%	5.59%	0.21%	79.14%	17.61%	0.18%	3.07%
17	57,194	33.66%	80.90%	17.19%	0.27%	1.64%	38.09%	97.19%	1.40%	0.17%	1.23%	28.11%	92.97%	4.04%	0.28%	2.71%	0.14%	90.52%	7.46%	0.23%	1.79%
18	51,809	49.17%	44.20%	52.29%	0.29%	3.23%	23.68%	93.54%	3.73%	0.26%	2.47%	26.89%	77.35%	14.97%	0.42%	7.25%	0.26%	64.91%	30.64%	0.32%	4.14%
19	56,120	32.36%	83.06%	13.17%	0.24%	3.52%	38.12%	97.59%	0.50%	0.11%	1.80%	29.26%	91.55%	3.04%	0.21%	5.20%	0.26%	91.10%	5.35%	0.18%	3.36%
20	56,865	32.46%	77.05%	19.28%	0.20%	3.47%	39.60%	97.19%	0.70%	0.12%	2.00%	27.72%	89.52%	4.24%	0.22%	6.01%	0.23%	88.51%	7.72%	0.17%	3.60%
21	46,995	63.80%	25.42%	70.70%	0.26%	3.63%	20.50%	88.49%	7.26%	0.21%	4.05%	15.61%	56.43%	32.77%	0.40%	10.40%	0.09%	43.22%	51.73%	0.27%	4.78%
22	48,844	54.73%	45.40%	49.76%	1.89%	2.96%	29.38%	94.57%	2.68%	0.65%	2.10%	15.81%	76.88%	14.24%	1.80%	7.08%	0.08%	64.85%	30.28%	1.51%	3.36%
23	54,559	73.46%	31.09%	67.62%	0.14%	1.15%	15.64%	88.85%	9.83%	0.08%	1.24%	10.85%	65.08%	30.33%	0.22%	4.38%	0.05%	43.83%	54.51%	0.14%	1.51%
24	49,446	68.09%	20.34%	76.31%	0.18%	3.16%	15.61%	84.34%	12.28%	0.26%	3.12%	16.14%	57.00%	33.87%	0.45%	8.68%	0.16%	36.33%	59.37%	0.24%	4.07%
25	50,522	45.01%	56.30%	41.10%	0.35%	2.25%	36.13%	96.72%	1.60%	0.18%	1.50%	18.72%	86.64%	8.73%	0.30%	4.33%	0.14%	76.63%	20.72%	0.28%	2.37%
26	51,074	37.11%	60.21%	35.54%	0.32%	3.93%	37.50%	95.91%	1.59%	0.20%	2.30%	25.24%	84.85%	8.82%	0.32%	6.01%	0.15%	79.85%	16.02%	0.28%	3.85%
27	50,435	74.52%	31.14%	64.68%	2.29%	1.89%	11.84%	85.28%	11.96%	0.89%	1.88%	13.57%	63.57%	29.35%	1.45%	5.63%	0.07%	41.97%	53.62%	2.01%	2.40%
28	48,801	39.84%	63.53%	32.85%	0.29%	3.33%	38.41%	96.47%	1.45%	0.21%	1.87%	21.59%	84.12%	8.72%	0.43%	6.73%	0.17%	80.67%	15.54%	0.29%	3.51%
29	55,039	68.32%	25.87%	68.20%	0.29%	5.64%	9.56%	84.55%	9.75%	0.15%	5.55%	21.97%	55.67%	27.11%	0.29%	16.93%	0.14%	38.09%	53.51%	0.28%	8.12%
30	55,818	52.67%	58.38%	32.67%	0.26%	8.70%	18.48%	91.80%	2.18%	0.15%	5.87%	28.62%	72.69%	9.83%	0.32%	17.16%	0.22%	68.70%	20.43%	0.26%	10.61%
31	46,544	68.88%	27.46%	67.28%	0.19%	5.07%	11.40%	86.95%	8.71%	0.09%	4.24%	19.62%	54.15%	30.81%	0.22%	14.82%	0.10%	39.52%	53.40%	0.19%	6.89%
32	52,842	72.49%	33.33%	63.39%	1.33%	1.95%	13.62%	89.71%	7.88%	0.32%	2.10%	13.79%	68.09%	26.13%	0.82%	4.95%	0.10%	45.83%	50.65%	1.12%	2.39%
33	44,740	66.02%	18.28%	76.04%	0.27%	5.40%	12.34%	84.56%	9.89%	0.34%	5.21%	21.47%	50.01%	33.79%	0.24%	15.96%	0.17%	33.35%	58.73%	0.27%	7.65%
34	58,107	47.63%	65.87%	27.67%	0.21%	6.24%	24.80%	93.98%	1.77%	0.12%	4.14%	27.29%	79.08%	9.51%	0.16%	11.25%	0.28%	76.50%	16.23%	0.17%	7.10%
35	47,909	36.91%	54.66%	39.46%	0.22%	5.66%	37.13%	95.21%	1.27%	0.15%	3.37%	25.81%	82.30%	8.47%	0.19%	9.03%	0.14%	76.90%	17.23%	0.19%	5.68%
36	58,178	32.23%	75.04%	17.98%	0.22%	6.76%	37.56%	95.68%	0.80%	0.08%	3.44%	30.01%	85.92%	3.66%	0.15%	10.27%	0.20%	86.08%	7.20%	0.15%	6.57%
37	53,337	33.44%	63.36%	30.89%	0.27%	5.48%	38.50%	96.39%	0.91%	0.19%	2.52%	27.82%	85.81%	5.86%	0.22%	8.12%	0.23%	82.38%	12.32%	0.22%	5.08%
38	46,469	62.94%	20.88%	72.02%	0.23%	6.87%	15.05%	84.23%	8.11%	0.26%	7.41%	21.85%	49.65%	31.78%	0.32%	18.25%	0.15%	36.78%	53.51%	0.25%	9.46%
39	49,905	48.61%	41.69%	52.80%	0.31%	5.20%	28.34%	93.81%	2.77%	0.15%	3.27%	22.91%	72.17%	17.37%	0.37%	10.09%	0.14%	63.49%	30.44%	0.28%	5.80%
40	49,635	31.02%	68.27%	22.01%	0.34%	9.38%	38.10%	95.21%	0.64%	0.15%	4.00%	30.63%	81.31%	5.22%	0.24%	13.23%	0.25%	82.58%	8.67%	0.24%	8.51%
41	49,288	29.48%	66.53%	19.45%	0.40%	13.62%	35.32%	94.15%	0.70%	0.11%	5.04%	34.97%	77.50%	3.92%	0.23%	18.35%	0.23%	80.16%	7.36%	0.24%	12.24%
42	44,398	55.33%	15.67%	75.17%	0.60%	8.56%	19.80%	75.82%	9.72%	0.88%	13.58%	24.71%	45.18%	34.72%	0.69%	19.41%	0.15%	34.96%	52.12%	0.68%	12.24%
43	53,015	59.30%	21.95%	71.48%	0.95%	5.63%	20.01%	83.06%	8.33%	1.13%	7.48%	20.55%	49.54%	34.42%	1.39%	14.66%	0.14%	39.91%	51.15%	1.07%	7.87%
44	47,267	48.30%	42.08%	50.61%	0.81%	6.50%	27.77%	88.78%	3.64%	0.69%	6.89%	23.79%	65.04%	19.91%	0.81%	14.25%	0.13%	60.53%	30.22%	0.77%	8.48%
45	45,791	44.49%	42.84%	48.62%	1.65%	6.90%	30.93%	89.31%	3.27%	1.23%	6.19%	24.41%	67.99%	17.57%	1.84%	12.60%	0.17%	63.40%	26.96%	1.57%	8.07%
46	50,954	67.22%	57.21%	34.77%	6.48%	1.53%	15.68%	91.59%	3.88%	2.88%	1.65%	17.03%	75.45%	15.62%	4.94%	3.99%	0.06%	65.72%	26.66%	5.65%	1.97%
47	41,605	74.44%	22.02%	27.20%	47.87%	2.91%	10.85%	57.76%	6.25%	31.65%	4.34%	14.62%	38.76%	16.35%	36.82%	8.07%	0.10%	28.36%	23.32%	44.48%	3.83%
48	51,243	70.41%	28.73%	58.62%	10.41%	2.24%	12.22%	78.82%	10.15%	7.10%	3.93%	17.31%	56.26%	26.90%	10.36%	6.48%	0.05%	39.63%	47.18%	10.00%	3.19%

D=Democratic, R=Republican, U=Unaffiliated, L=Libertarian, NA= American Indian.
Voters who do not designate a race are omitted from this chart, so the percentages may not add up to 100%

North Carolina General Assembly

Stat. Pack Report of Voter Registration by Party and Race
H-ST-6 Lewis-Dollar-Dockham 4

Data Source: NC Board of Elections

		Registration by Party															Registration by Race Without Regard to Party			
			Racial %s among D's					Racial %s among R's					Racial %s among U's							
District	VR Total	% D	White % of D	Black % of D	NA % of D	Other % of D	% R	White % of R	Black % of R	NA % of R	Other % of R	% U	White % of U	Black % of U	NA % of U	Other % of U	% L	% White	% Black	% NA	% Other
49	**64,911**	**37.44%**	*78.36%*	*16.30%*	*0.13%*	*5.21%*	**36.50%**	*96.36%*	*0.66%*	*0.11%*	*2.87%*	**25.88%**	*85.83%*	*4.67%*	*0.13%*	*9.38%*	**0.17%**	**86.88%**	**7.55%**	**0.12%**	**5.44%**
50	**57,586**	**48.68%**	*69.19%*	*25.52%*	*0.21%*	*5.09%*	**26.17%**	*95.73%*	*1.11%*	*0.11%*	*3.05%*	**24.96%**	*82.69%*	*5.96%*	*0.19%*	*11.15%*	**0.19%**	**79.53%**	**14.20%**	**0.18%**	**6.08%**
51	**42,043**	**45.35%**	*61.84%*	*33.79%*	*0.41%*	*3.95%*	**31.62%**	*94.71%*	*1.75%*	*0.28%*	*3.26%*	**22.88%**	*82.23%*	*10.58%*	*0.41%*	*6.78%*	**0.15%**	**76.93%**	**18.31%**	**0.37%**	**4.39%**
52	**52,582**	**29.72%**	*61.37%*	*35.99%*	*0.72%*	*1.92%*	**42.54%**	*97.04%*	*1.10%*	*0.30%*	*1.56%*	**27.55%**	*90.39%*	*5.87%*	*0.48%*	*3.26%*	**0.20%**	**84.59%**	**12.79%**	**0.48%**	**2.14%**
53	**46,032**	**45.96%**	*51.29%*	*43.99%*	*0.86%*	*3.86%*	**33.64%**	*93.06%*	*2.59%*	*0.50%*	*3.85%*	**20.11%**	*76.26%*	*13.80%*	*0.96%*	*8.98%*	**0.29%**	**70.46%**	**23.88%**	**0.76%**	**4.90%**
54	**49,029**	**48.87%**	*64.94%*	*31.12%*	*0.19%*	*3.76%*	**25.64%**	*96.22%*	*1.23%*	*0.10%*	*2.45%*	**25.37%**	*87.48%*	*5.59%*	*0.19%*	*6.74%*	**0.12%**	**78.70%**	**16.95%**	**0.17%**	**4.19%**
55	**48,593**	**46.42%**	*53.50%*	*44.43%*	*0.18%*	*1.89%*	**33.89%**	*96.56%*	*1.83%*	*0.19%*	*1.43%*	**19.61%**	*88.34%*	*8.31%*	*0.28%*	*3.06%*	**0.08%**	**74.95%**	**22.88%**	**0.20%**	**1.97%**
56	**63,826**	**53.79%**	*73.18%*	*18.86%*	*0.28%*	*7.69%*	**14.96%**	*93.12%*	*1.47%*	*0.17%*	*5.25%*	**30.98%**	*79.97%*	*5.98%*	*0.31%*	*13.74%*	**0.28%**	**78.31%**	**12.22%**	**0.27%**	**9.21%**
57	**56,205**	**62.10%**	*27.83%*	*68.57%*	*0.25%*	*3.35%*	**18.34%**	*90.38%*	*6.34%*	*0.23%*	*3.05%*	**19.42%**	*55.76%*	*35.98%*	*0.40%*	*7.86%*	**0.14%**	**44.78%**	**50.77%**	**0.27%**	**4.17%**
58	**59,642**	**64.80%**	*27.97%*	*68.50%*	*0.27%*	*3.26%*	**16.01%**	*89.82%*	*7.06%*	*0.31%*	*2.81%*	**19.07%**	*60.94%*	*30.61%*	*0.37%*	*8.08%*	**0.13%**	**44.21%**	**51.38%**	**0.30%**	**4.12%**
59	**61,727**	**38.09%**	*64.43%*	*32.35%*	*0.20%*	*3.02%*	**39.10%**	*97.50%*	*0.97%*	*0.09%*	*1.43%*	**22.65%**	*86.53%*	*7.96%*	*0.24%*	*5.27%*	**0.16%**	**82.41%**	**14.51%**	**0.17%**	**2.91%**
60	**50,598**	**62.37%**	*23.33%*	*71.10%*	*0.45%*	*5.12%*	**17.43%**	*85.78%*	*8.14%*	*0.48%*	*5.60%*	**20.09%**	*55.17%*	*31.98%*	*0.52%*	*12.33%*	**0.12%**	**40.67%**	**52.21%**	**0.47%**	**6.65%**
61	**59,557**	**37.07%**	*57.63%*	*36.86%*	*0.28%*	*5.23%*	**40.65%**	*96.46%*	*1.14%*	*0.17%*	*2.24%*	**22.14%**	*80.91%*	*10.21%*	*0.33%*	*8.55%*	**0.14%**	**78.61%**	**16.39%**	**0.25%**	**4.76%**
62	**61,258**	**35.45%**	*64.83%*	*29.41%*	*0.19%*	*5.57%*	**39.52%**	*96.91%*	*0.81%*	*0.11%*	*2.17%*	**24.88%**	*84.07%*	*7.73%*	*0.20%*	*8.00%*	**0.15%**	**82.33%**	**12.68%**	**0.16%**	**4.83%**
63	**46,079**	**45.35%**	*58.32%*	*37.93%*	*0.24%*	*3.50%*	**33.13%**	*96.41%*	*1.48%*	*0.11%*	*2.00%*	**21.37%**	*82.59%*	*9.50%*	*0.26%*	*7.65%*	**0.15%**	**76.16%**	**19.73%**	**0.21%**	**3.90%**
64	**42,806**	**43.62%**	*54.62%*	*41.07%*	*0.18%*	*4.13%*	**34.53%**	*96.81%*	*1.19%*	*0.13%*	*1.87%*	**21.72%**	*83.81%*	*8.73%*	*0.32%*	*7.13%*	**0.14%**	**75.56%**	**20.22%**	**0.19%**	**4.02%**
65	**51,466**	**49.26%**	*58.09%*	*40.28%*	*0.15%*	*1.47%*	**29.70%**	*96.63%*	*1.83%*	*0.18%*	*1.37%*	**20.94%**	*87.07%*	*9.00%*	*0.31%*	*3.63%*	**0.10%**	**75.63%**	**22.28%**	**0.20%**	**1.90%**
66	**47,483**	**57.45%**	*49.27%*	*44.89%*	*3.36%*	*2.47%*	**20.89%**	*89.36%*	*3.27%*	*2.19%*	*5.18%*	**21.56%**	*74.13%*	*14.77%*	*3.63%*	*7.47%*	**0.10%**	**63.03%**	**29.67%**	**3.18%**	**4.13%**
67	**51,191**	**38.77%**	*71.84%*	*25.59%*	*0.09%*	*2.49%*	**40.10%**	*97.49%*	*0.80%*	*0.17%*	*1.54%*	**21.02%**	*90.73%*	*5.00%*	*0.21%*	*4.06%*	**0.11%**	**86.10%**	**11.30%**	**0.14%**	**2.45%**
68	**44,345**	**27.53%**	*58.49%*	*34.66%*	*0.31%*	*6.54%*	**45.27%**	*96.19%*	*1.01%*	*0.12%*	*2.67%*	**26.98%**	*85.81%*	*6.27%*	*0.24%*	*7.68%*	**0.22%**	**82.99%**	**11.69%**	**0.21%**	**5.11%**
69	**45,997**	**31.79%**	*60.51%*	*32.85%*	*0.31%*	*6.33%*	**42.44%**	*95.70%*	*1.30%*	*0.24%*	*2.77%*	**25.53%**	*84.89%*	*7.31%*	*0.36%*	*7.45%*	**0.23%**	**81.72%**	**12.87%**	**0.29%**	**5.12%**
70	**46,188**	**26.43%**	*75.97%*	*19.59%*	*0.39%*	*4.06%*	**49.09%**	*97.75%*	*0.56%*	*0.21%*	*1.49%*	**24.30%**	*90.11%*	*4.33%*	*0.50%*	*5.06%*	**0.19%**	**90.12%**	**6.51%**	**0.32%**	**3.05%**
71	**45,667**	**60.07%**	*27.27%*	*67.91%*	*0.17%*	*4.65%*	**18.88%**	*90.27%*	*5.73%*	*0.23%*	*3.77%*	**20.90%**	*60.97%*	*26.86%*	*0.36%*	*11.82%*	**0.15%**	**46.27%**	**47.52%**	**0.22%**	**5.99%**
72	**49,144**	**59.77%**	*27.81%*	*68.22%*	*0.18%*	*3.79%*	**21.51%**	*91.91%*	*4.81%*	*0.21%*	*3.08%*	**18.58%**	*63.01%*	*27.08%*	*0.31%*	*9.60%*	**0.14%**	**48.21%**	**46.87%**	**0.21%**	**4.72%**
73	**47,944**	**27.33%**	*86.42%*	*11.25%*	*0.10%*	*2.23%*	**51.03%**	*98.68%*	*0.31%*	*0.05%*	*0.95%*	**21.54%**	*94.68%*	*2.11%*	*0.15%*	*3.05%*	**0.11%**	**94.46%**	**3.69%**	**0.09%**	**1.76%**
74	**53,767**	**35.27%**	*65.41%*	*31.75%*	*0.15%*	*2.69%*	**42.95%**	*97.79%*	*0.65%*	*0.12%*	*1.45%*	**21.64%**	*88.41%*	*6.14%*	*0.21%*	*5.23%*	**0.14%**	**84.32%**	**12.82%**	**0.15%**	**2.71%**
75	**52,285**	**35.77%**	*63.54%*	*32.22%*	*0.16%*	*4.08%*	**40.82%**	*96.83%*	*0.92%*	*0.12%*	*2.13%*	**23.25%**	*85.05%*	*8.17%*	*0.27%*	*6.51%*	**0.17%**	**82.16%**	**13.81%**	**0.17%**	**3.86%**
76	**51,642**	**34.23%**	*64.21%*	*32.99%*	*0.21%*	*2.59%*	**43.18%**	*97.74%*	*0.95%*	*0.18%*	*1.13%*	**22.49%**	*88.75%*	*7.36%*	*0.25%*	*3.64%*	**0.10%**	**84.23%**	**13.36%**	**0.21%**	**2.20%**
77	**50,375**	**36.37%**	*58.45%*	*38.73%*	*0.19%*	*2.63%*	**40.59%**	*96.82%*	*1.39%*	*0.13%*	*1.66%*	**22.92%**	*85.92%*	*9.54%*	*0.23%*	*4.30%*	**0.11%**	**80.36%**	**16.85%**	**0.18%**	**2.62%**
78	**47,157**	**26.83%**	*76.90%*	*20.19%*	*0.36%*	*2.55%*	**50.04%**	*98.15%*	*0.46%*	*0.21%*	*1.18%*	**23.00%**	*92.78%*	*3.45%*	*0.37%*	*3.40%*	**0.13%**	**91.21%**	**6.45%**	**0.29%**	**2.05%**
79	**52,051**	**28.08%**	*71.50%*	*24.77%*	*0.10%*	*3.63%*	**48.87%**	*98.25%*	*0.40%*	*0.10%*	*1.24%*	**22.92%**	*90.39%*	*4.88%*	*0.13%*	*4.61%*	**0.13%**	**88.93%**	**8.28%**	**0.11%**	**2.69%**
80	**50,333**	**28.45%**	*70.63%*	*26.55%*	*0.28%*	*2.55%*	**49.97%**	*98.42%*	*0.60%*	*0.21%*	*0.78%*	**21.38%**	*92.50%*	*4.41%*	*0.26%*	*2.82%*	**0.20%**	**89.24%**	**8.80%**	**0.24%**	**1.72%**
81	**49,694**	**35.43%**	*73.68%*	*23.29%*	*0.24%*	*2.78%*	**42.57%**	*98.07%*	*0.73%*	*0.17%*	*1.03%*	**21.81%**	*91.98%*	*3.97%*	*0.31%*	*3.74%*	**0.19%**	**88.09%**	**9.44%**	**0.23%**	**2.25%**
82	**46,744**	**33.96%**	*54.03%*	*39.55%*	*0.20%*	*6.22%*	**39.73%**	*95.60%*	*1.29%*	*0.16%*	*2.95%*	**26.11%**	*81.34%*	*9.05%*	*0.29%*	*9.32%*	**0.21%**	**77.75%**	**16.32%**	**0.21%**	**5.73%**
83	**46,770**	**36.85%**	*60.66%*	*34.94%*	*0.19%*	*4.21%*	**38.56%**	*96.61%*	*1.19%*	*0.23%*	*1.97%*	**24.45%**	*84.60%*	*8.18%*	*0.28%*	*6.93%*	**0.14%**	**80.41%**	**15.35%**	**0.22%**	**4.02%**
84	**49,653**	**37.21%**	*63.75%*	*32.76%*	*0.13%*	*3.37%*	**40.40%**	*96.94%*	*1.22%*	*0.11%*	*1.73%*	**22.30%**	*87.03%*	*7.60%*	*0.28%*	*5.08%*	**0.09%**	**82.37%**	**14.38%**	**0.16%**	**3.10%**
85	**50,551**	**26.45%**	*93.08%*	*5.31%*	*0.07%*	*1.53%*	**48.29%**	*98.86%*	*0.20%*	*0.08%*	*0.86%*	**25.16%**	*96.16%*	*1.09%*	*0.18%*	*2.57%*	**0.10%**	**96.65%**	**1.78%**	**0.10%**	**1.47%**
86	**49,635**	**39.86%**	*83.09%*	*14.07%*	*0.13%*	*2.71%*	**35.16%**	*97.46%*	*0.64%*	*0.11%*	*1.79%*	**24.78%**	*92.10%*	*3.16%*	*0.14%*	*4.60%*	**0.19%**	**90.39%**	**6.62%**	**0.13%**	**2.86%**
87	**52,134**	**33.84%**	*84.07%*	*13.57%*	*0.12%*	*2.24%*	**44.90%**	*98.18%*	*0.44%*	*0.06%*	*1.32%*	**21.06%**	*94.82%*	*1.78%*	*0.14%*	*3.27%*	**0.20%**	**92.70%**	**5.16%**	**0.10%**	**2.04%**
88	**57,541**	**32.79%**	*76.26%*	*17.49%*	*0.29%*	*5.96%*	**38.30%**	*96.35%*	*0.79%*	*0.10%*	*2.76%*	**28.76%**	*87.17%*	*4.33%*	*0.24%*	*8.27%*	**0.14%**	**87.10%**	**7.29%**	**0.20%**	**5.41%**
89	**50,267**	**31.14%**	*71.55%*	*24.30%*	*0.14%*	*4.01%*	**43.84%**	*97.54%*	*0.76%*	*0.08%*	*1.62%*	**24.90%**	*90.05%*	*4.40%*	*0.16%*	*5.39%*	**0.12%**	**87.58%**	**9.00%**	**0.12%**	**3.31%**
90	**44,695**	**39.75%**	*89.28%*	*8.68%*	*0.10%*	*1.94%*	**40.19%**	*98.61%*	*0.24%*	*0.05%*	*1.10%*	**19.92%**	*94.83%*	*2.06%*	*0.20%*	*2.91%*	**0.14%**	**94.14%**	**3.96%**	**0.10%**	**1.80%**
91	**51,627**	**40.84%**	*69.35%*	*28.99%*	*0.15%*	*1.50%*	**39.38%**	*97.89%*	*0.91%*	*0.12%*	*1.07%*	**19.64%**	*90.69%*	*5.39%*	*0.19%*	*3.73%*	**0.14%**	**84.81%**	**13.26%**	**0.15%**	**1.78%**
92	**49,065**	**36.41%**	*49.24%*	*42.71%*	*0.20%*	*7.85%*	**34.23%**	*94.65%*	*1.46%*	*0.13%*	*3.76%*	**29.22%**	*78.59%*	*10.49%*	*0.20%*	*10.72%*	**0.14%**	**73.41%**	**19.13%**	**0.18%**	**7.29%**
93	**59,024**	**32.88%**	*94.81%*	*2.55%*	*0.11%*	*2.53%*	**37.36%**	*98.46%*	*0.17%*	*0.05%*	*1.31%*	**29.47%**	*93.47%*	*1.08%*	*0.20%*	*5.26%*	**0.29%**	**95.76%**	**1.22%**	**0.11%**	**2.90%**
94	**46,035**	**32.13%**	*88.97%*	*9.31%*	*0.07%*	*1.64%*	**48.05%**	*98.70%*	*0.48%*	*0.03%*	*0.79%*	**19.71%**	*94.51%*	*2.30%*	*0.13%*	*3.05%*	**0.11%**	**94.74%**	**3.68%**	**0.07%**	**1.52%**
95	**51,476**	**28.95%**	*68.01%*	*27.11%*	*0.19%*	*4.69%*	**42.62%**	*96.59%*	*0.85%*	*0.11%*	*2.44%*	**28.24%**	*89.52%*	*4.60%*	*0.17%*	*5.70%*	**0.19%**	**86.31%**	**9.52%**	**0.15%**	**4.02%**
96	**49,385**	**30.30%**	*72.81%*	*21.73%*	*0.11%*	*5.35%*	**44.49%**	*97.09%*	*0.66%*	*0.08%*	*2.16%*	**25.10%**	*88.63%*	*4.30%*	*0.11%*	*6.95%*	**0.11%**	**87.60%**	**7.96%**	**0.10%**	**4.34%**

D=Democratic, R=Republican, U=Unaffiliated, L=Libertarian, NA= American Indian.
Voters who do not designate a race are omitted from this chart, so the percentages may not add up to 100%

North Carolina General Assembly

Stat. Pack Report of Voter Registration by Party and Race
H-ST-6 Lewis-Dollar-Dockham 4

Data Source: NC Board of Elections

		Registration by Party															Registration by Race Without Regard to Party			
			Racial %s among D's					Racial %s among R's					Racial %s among U's							
District	VR Total	% D	White % of D	Black % of D	NA % of D	Other % of D	% R	White % of R	Black % of R	NA % of R	Other % of R	% U	White % of U	Black % of U	NA % of U	Other % of U	% L	% White	% Black	% NA	% Other
97	**49,429**	**33.17%**	*83.10%*	*14.30%*	*0.14%*	*2.46%*	**42.30%**	*98.07%*	*0.39%*	*0.10%*	*1.45%*	**24.44%**	*93.30%*	*2.73%*	*0.21%*	*3.77%*	**0.09%**	**91.92%**	**5.58%**	**0.14%**	**2.36%**
98	**53,005**	**29.93%**	*65.70%*	*28.14%*	*0.16%*	*6.00%*	**40.68%**	*96.35%*	*0.86%*	*0.10%*	*2.69%*	**29.20%**	*86.56%*	*5.81%*	*0.22%*	*7.41%*	**0.20%**	**84.31%**	**10.47%**	**0.15%**	**5.07%**
99	**45,405**	**64.25%**	*17.00%*	*74.39%*	*0.36%*	*8.25%*	**14.57%**	*80.88%*	*10.73%*	*0.33%*	*8.06%*	**21.01%**	*43.25%*	*37.27%*	*0.35%*	*19.13%*	**0.17%**	**31.87%**	**57.24%**	**0.36%**	**10.53%**
100	**45,035**	**54.02%**	*37.34%*	*54.43%*	*0.31%*	*7.92%*	**19.10%**	*89.23%*	*5.01%*	*0.27%*	*5.49%*	**26.68%**	*66.18%*	*19.19%*	*0.33%*	*14.29%*	**0.21%**	**55.02%**	**35.51%**	**0.31%**	**9.16%**
101	**49,533**	**60.45%**	*20.56%*	*72.19%*	*0.34%*	*6.91%*	**18.06%**	*86.65%*	*7.60%*	*0.28%*	*5.48%*	**21.33%**	*54.09%*	*30.49%*	*0.48%*	*14.94%*	**0.16%**	**39.74%**	**51.54%**	**0.36%**	**8.37%**
102	**46,214**	**64.34%**	*15.90%*	*76.91%*	*0.30%*	*6.89%*	**13.36%**	*79.68%*	*13.10%*	*0.21%*	*7.01%*	**22.13%**	*49.14%*	*32.32%*	*0.55%*	*17.99%*	**0.16%**	**31.87%**	**58.42%**	**0.34%**	**9.37%**
103	**50,571**	**34.91%**	*57.46%*	*35.65%*	*0.27%*	*6.63%*	**39.14%**	*95.88%*	*0.94%*	*0.13%*	*3.05%*	**25.82%**	*81.80%*	*8.95%*	*0.30%*	*8.95%*	**0.13%**	**78.80%**	**15.15%**	**0.22%**	**5.84%**
104	**59,870**	**30.66%**	*74.88%*	*19.02%*	*0.17%*	*5.94%*	**41.57%**	*96.64%*	*0.62%*	*0.13%*	*2.60%*	**27.61%**	*87.03%*	*4.82%*	*0.26%*	*7.89%*	**0.16%**	**87.29%**	**7.43%**	**0.18%**	**5.10%**
105	**53,403**	**27.28%**	*65.58%*	*23.10%*	*0.46%*	*10.86%*	**42.26%**	*95.05%*	*0.84%*	*0.16%*	*3.95%*	**30.32%**	*81.95%*	*5.39%*	*0.43%*	*12.23%*	**0.14%**	**83.03%**	**8.29%**	**0.32%**	**8.36%**
106	**42,686**	**65.26%**	*14.69%*	*77.01%*	*0.32%*	*7.98%*	**12.63%**	*81.22%*	*10.96%*	*0.33%*	*7.48%*	**21.96%**	*45.85%*	*34.39%*	*0.44%*	*19.32%*	**0.15%**	**29.98%**	**59.25%**	**0.35%**	**10.42%**
107	**50,042**	**62.09%**	*15.97%*	*77.37%*	*0.22%*	*6.43%*	**15.79%**	*86.99%*	*7.33%*	*0.23%*	*5.46%*	**22.00%**	*55.00%*	*29.05%*	*0.37%*	*15.58%*	**0.12%**	**35.83%**	**55.62%**	**0.26%**	**8.30%**
108	**45,928**	**37.20%**	*63.77%*	*32.16%*	*0.21%*	*3.85%*	**38.31%**	*97.31%*	*0.94%*	*0.15%*	*1.60%*	**24.31%**	*85.80%*	*8.30%*	*0.33%*	*5.56%*	**0.19%**	**82.01%**	**14.36%**	**0.22%**	**3.42%**
109	**46,499**	**38.62%**	*56.20%*	*39.93%*	*0.16%*	*3.71%*	**38.76%**	*96.80%*	*1.39%*	*0.15%*	*1.66%*	**22.49%**	*82.17%*	*11.55%*	*0.34%*	*5.94%*	**0.14%**	**77.82%**	**18.56%**	**0.20%**	**3.42%**
110	**45,212**	**42.06%**	*63.71%*	*34.17%*	*0.17%*	*1.95%*	**36.05%**	*97.55%*	*1.12%*	*0.14%*	*1.20%*	**21.80%**	*88.71%*	*7.13%*	*0.32%*	*3.84%*	**0.10%**	**81.37%**	**16.34%**	**0.20%**	**2.09%**
111	**46,242**	**47.30%**	*65.08%*	*33.31%*	*0.13%*	*1.48%*	**32.06%**	*97.01%*	*1.48%*	*0.11%*	*1.39%*	**20.53%**	*88.56%*	*6.92%*	*0.14%*	*4.38%*	**0.11%**	**80.15%**	**17.67%**	**0.13%**	**2.05%**
112	**47,551**	**42.46%**	*80.26%*	*17.76%*	*0.08%*	*1.89%*	**33.62%**	*97.29%*	*1.09%*	*0.08%*	*1.54%*	**23.81%**	*91.78%*	*4.73%*	*0.23%*	*3.26%*	**0.11%**	**88.74%**	**9.04%**	**0.12%**	**2.11%**
113	**57,861**	**29.58%**	*89.21%*	*8.35%*	*0.16%*	*2.28%*	**38.91%**	*98.43%*	*0.29%*	*0.09%*	*1.19%*	**31.36%**	*95.61%*	*1.37%*	*0.20%*	*2.82%*	**0.14%**	**94.81%**	**3.01%**	**0.15%**	**2.03%**
114	**63,203**	**51.34%**	*75.37%*	*19.44%*	*0.18%*	*5.01%*	**17.27%**	*94.53%*	*2.14%*	*0.16%*	*3.17%*	**31.10%**	*85.26%*	*5.47%*	*0.27%*	*9.00%*	**0.29%**	**81.80%**	**12.06%**	**0.21%**	**5.94%**
115	**57,738**	**40.63%**	*92.87%*	*3.89%*	*0.19%*	*3.05%*	**31.55%**	*97.38%*	*0.32%*	*0.13%*	*2.16%*	**27.65%**	*93.84%*	*1.19%*	*0.19%*	*4.78%*	**0.18%**	**94.56%**	**2.02%**	**0.17%**	**3.25%**
116	**51,229**	**37.72%**	*91.89%*	*5.08%*	*0.18%*	*2.85%*	**34.61%**	*97.48%*	*0.32%*	*0.14%*	*2.06%*	**27.54%**	*93.68%*	*1.51%*	*0.24%*	*4.57%*	**0.13%**	**94.31%**	**2.45%**	**0.18%**	**3.06%**
117	**55,453**	**26.10%**	*86.27%*	*9.67%*	*0.21%*	*3.85%*	**40.51%**	*97.45%*	*0.40%*	*0.12%*	*2.02%*	**33.24%**	*93.31%*	*1.96%*	*0.22%*	*4.51%*	**0.15%**	**93.14%**	**3.35%**	**0.18%**	**3.33%**
118	**56,708**	**45.83%**	*97.34%*	*1.42%*	*0.16%*	*1.09%*	**31.31%**	*98.76%*	*0.18%*	*0.11%*	*0.95%*	**22.77%**	*96.34%*	*0.54%*	*0.30%*	*2.81%*	**0.10%**	**97.55%**	**0.83%**	**0.18%**	**1.44%**
119	**50,934**	**46.84%**	*90.19%*	*2.29%*	*5.32%*	*2.20%*	**25.69%**	*93.04%*	*0.21%*	*4.72%*	*2.03%*	**27.34%**	*85.85%*	*0.86%*	*8.80%*	*4.48%*	**0.12%**	**89.73%**	**1.36%**	**6.12%**	**2.79%**
120	**60,602**	**34.24%**	*96.00%*	*1.48%*	*1.03%*	*1.48%*	**40.37%**	*98.35%*	*0.12%*	*0.50%*	*1.03%*	**25.28%**	*96.21%*	*0.54%*	*0.83%*	*2.42%*	**0.12%**	**97.00%**	**0.70%**	**0.77%**	**1.54%**
Totals:	**6,102,467**	**44.65%**	***53.37%***	***41.38%***	***1.16%***	***4.09%***	**31.60%**	***95.24%***	***1.92%***	***0.33%***	***2.51%***	**23.60%**	***80.78%***	***10.74%***	***0.68%***	***7.80%***	**0.15%**	**73.12%**	**21.63%**	**0.78%**	**4.47%**

D=Democratic, R=Republican, U=Unaffiliated, L=Libertarian, NA= American Indian.
Voters who do not designate a race are omitted from this chart, so the percentages may not add up to 100%

North Carolina General Assembly

Stat. Pack Report of Voter Registration by Gender, Age & Ethnicity
H-ST-6 Lewis-Dollar-Dockham 4

Data Source: NC Board of Elections

	Voter Registration by Gender							Voter Registration by Age									Voter Registration by Ethnicity						
District	Total	Male	Male %	Female	Female %	Undes.		Total	18-25	18-25 %	26-40	26-40 %	41-65	41-65 %	66+	66+ %	Total	Hispanic	Hisp %	Non-Hisp	Non H %	Undesign.	Undes. %
1	57,324	26,630	46.46%	30,307	52.87%	387	0.68%	57,263	5,333	9.30%	12,649	22.07%	27,066	47.22%	12,215	21.31%	57,340	203	0.35%	35,904	62.62%	21,233	37.03%
2	47,555	21,293	44.78%	25,558	53.74%	704	1.48%	47,526	4,232	8.90%	11,344	23.85%	23,516	49.45%	8,434	17.74%	47,571	366	0.77%	37,659	79.16%	9,546	20.07%
3	51,476	23,294	45.25%	27,696	53.80%	486	0.94%	51,418	5,121	9.95%	11,427	22.20%	23,248	45.16%	11,622	22.58%	51,440	494	0.96%	42,547	82.71%	8,399	16.33%
4	41,786	18,761	44.90%	22,366	53.53%	659	1.58%	41,596	4,304	10.30%	9,661	23.12%	19,641	47.00%	7,990	19.12%	41,820	632	1.51%	34,354	82.15%	6,834	16.34%
5	52,681	22,650	42.99%	29,363	55.74%	668	1.27%	52,742	6,462	12.27%	12,011	22.80%	23,337	44.30%	10,932	20.75%	52,665	159	0.30%	37,675	71.54%	14,831	28.16%
6	59,246	27,268	46.03%	31,674	53.46%	304	0.51%	59,266	4,723	7.97%	12,364	20.87%	28,433	47.99%	13,746	23.20%	59,253	230	0.39%	45,627	77.00%	13,396	22.61%
7	52,704	23,413	44.42%	29,057	55.13%	234	0.44%	52,848	5,900	11.19%	12,512	23.74%	24,310	46.13%	10,126	19.21%	52,700	358	0.68%	44,727	84.87%	7,615	14.45%
8	54,531	24,373	44.70%	30,016	55.04%	142	0.26%	54,411	5,507	10.10%	14,373	26.36%	24,927	45.71%	9,604	17.61%	54,505	393	0.72%	50,237	92.17%	3,875	7.11%
9	50,920	23,059	45.28%	27,712	54.42%	149	0.29%	50,813	11,041	21.68%	13,894	27.29%	19,353	38.01%	6,525	12.81%	50,920	398	0.78%	46,090	90.51%	4,432	8.70%
10	51,098	22,930	44.87%	27,672	54.15%	496	0.97%	51,151	5,222	10.22%	11,579	22.66%	23,185	45.37%	11,165	21.85%	51,144	435	0.85%	43,267	84.60%	7,442	14.55%
11	52,235	24,725	47.33%	27,018	51.72%	492	0.94%	52,294	8,519	16.31%	18,861	36.11%	19,445	37.23%	5,469	10.47%	52,247	1,067	2.04%	38,439	73.57%	12,741	24.39%
12	48,907	21,122	43.19%	27,510	56.25%	275	0.56%	48,960	5,232	10.70%	11,442	23.40%	21,985	44.95%	10,301	21.06%	48,883	435	0.89%	40,303	82.45%	8,145	16.66%
13	55,069	25,495	46.30%	28,919	52.51%	655	1.19%	55,069	4,744	8.61%	10,829	19.66%	26,349	47.85%	13,147	23.87%	55,069	254	0.46%	47,226	85.76%	7,589	13.78%
14	40,904	17,726	43.34%	22,757	55.64%	421	1.03%	40,849	6,428	15.71%	12,583	30.76%	16,523	40.39%	5,315	12.99%	40,890	1,403	3.43%	33,744	82.52%	5,743	14.04%
15	31,801	14,184	44.60%	17,193	54.06%	424	1.33%	31,844	5,283	16.61%	9,648	30.34%	12,362	38.87%	4,551	14.31%	31,813	964	3.03%	26,450	83.14%	4,399	13.83%
16	45,473	20,895	45.95%	24,153	53.12%	425	0.93%	45,485	4,705	10.35%	10,826	23.81%	21,255	46.74%	8,699	19.13%	45,475	423	0.93%	37,915	83.38%	7,137	15.69%
17	57,331	26,649	46.48%	30,291	52.84%	391	0.68%	57,290	3,773	6.58%	9,103	15.88%	26,471	46.17%	17,943	31.30%	57,333	331	0.58%	41,124	71.73%	15,878	27.69%
18	51,800	23,020	44.44%	27,771	53.61%	1,009	1.95%	51,829	7,641	14.75%	16,238	31.35%	20,364	39.31%	7,586	14.64%	51,791	505	0.98%	39,273	75.83%	12,013	23.20%
19	56,120	25,612	45.64%	29,616	52.77%	892	1.59%	56,120	5,444	9.70%	15,124	26.95%	25,508	45.45%	10,044	17.90%	56,120	370	0.66%	48,547	86.51%	7,203	12.83%
20	56,737	25,613	45.14%	30,035	52.94%	1,089	1.92%	56,749	6,330	11.16%	15,540	27.39%	23,591	41.58%	11,288	19.90%	56,744	463	0.82%	48,523	85.51%	7,758	13.67%
21	46,820	19,522	41.70%	26,340	56.26%	958	2.05%	46,902	5,192	11.09%	10,793	23.05%	20,989	44.83%	9,928	21.20%	46,781	629	1.34%	36,797	78.66%	9,355	20.00%
22	48,792	21,794	44.67%	26,693	54.71%	305	0.63%	48,808	4,565	9.36%	11,348	23.26%	22,745	46.62%	10,150	20.80%	48,811	595	1.22%	42,470	87.01%	5,746	11.77%
23	54,559	23,599	43.25%	30,689	56.25%	271	0.50%	54,559	5,843	10.71%	12,334	22.61%	25,358	46.48%	11,024	20.21%	54,559	147	0.27%	45,764	83.88%	8,648	15.85%
24	48,797	20,807	42.64%	27,725	56.82%	265	0.54%	49,024	7,226	14.81%	13,936	28.56%	20,527	42.07%	7,335	15.03%	48,823	478	0.98%	43,118	88.31%	5,227	10.71%
25	50,961	23,616	46.34%	27,081	53.14%	264	0.52%	50,817	4,786	9.39%	12,455	24.44%	25,053	49.16%	8,523	16.72%	50,965	499	0.98%	43,907	86.15%	6,559	12.87%
26	51,112	23,503	45.98%	27,288	53.39%	321	0.63%	51,105	4,828	9.45%	14,887	29.13%	24,834	48.59%	6,556	12.83%	51,112	682	1.33%	41,496	81.19%	8,934	17.48%
27	50,435	21,608	42.84%	28,307	56.13%	520	1.03%	50,435	5,109	10.13%	10,854	21.52%	23,054	45.71%	11,418	22.64%	50,435	131	0.26%	44,754	88.74%	5,550	11.00%
28	48,732	22,143	45.44%	26,276	53.92%	313	0.64%	48,752	4,944	10.15%	13,141	26.97%	22,766	46.72%	7,901	16.21%	48,723	616	1.26%	39,665	81.41%	8,442	17.33%
29	55,183	23,364	42.34%	30,638	55.52%	1,181	2.14%	55,173	8,458	15.33%	19,561	35.45%	20,694	37.50%	6,460	11.71%	55,171	920	1.67%	36,449	66.07%	17,802	32.27%
30	55,368	24,330	43.94%	30,122	54.40%	916	1.65%	55,408	7,582	13.69%	19,644	35.48%	20,611	37.23%	7,571	13.67%	55,370	1,087	1.96%	40,918	73.90%	13,365	24.14%
31	46,770	19,533	41.76%	26,363	56.37%	874	1.87%	46,770	5,650	12.08%	15,397	32.92%	19,769	42.27%	5,954	12.73%	46,787	858	1.83%	32,624	69.73%	13,305	28.44%
32	52,730	23,203	44.00%	29,056	55.10%	471	0.89%	52,759	6,182	11.72%	11,630	22.06%	24,194	45.88%	10,753	20.39%	52,714	263	0.50%	43,706	82.91%	8,745	16.59%
33	44,831	20,010	44.63%	24,241	54.07%	580	1.29%	44,839	9,560	21.32%	14,681	32.75%	16,148	36.02%	4,450	9.93%	44,831	988	2.20%	28,369	63.28%	15,474	34.52%
34	57,857	26,272	45.41%	31,129	53.80%	456	0.79%	57,876	6,260	10.82%	20,525	35.48%	22,894	39.57%	8,197	14.17%	57,843	978	1.69%	44,929	77.67%	11,936	20.64%
35	48,059	22,003	45.78%	25,719	53.52%	337	0.70%	48,027	4,392	9.14%	14,436	30.04%	23,503	48.90%	5,696	11.85%	48,054	817	1.70%	39,052	81.27%	8,185	17.03%
36	58,205	27,845	47.84%	30,073	51.67%	287	0.49%	58,202	5,899	10.13%	14,283	24.54%	30,913	53.11%	7,107	12.21%	58,195	748	1.29%	47,447	81.53%	10,000	17.18%
37	53,399	24,908	46.65%	28,244	52.89%	247	0.46%	53,396	4,809	9.01%	17,064	31.96%	25,811	48.34%	5,712	10.70%	53,405	922	1.73%	42,581	79.73%	9,902	18.54%
38	46,424	19,748	42.54%	26,143	56.31%	533	1.15%	46,428	6,403	13.79%	15,975	34.41%	19,196	41.35%	4,854	10.46%	46,430	1,250	2.69%	32,026	68.98%	13,154	28.33%
39	50,099	22,636	45.18%	27,137	54.17%	326	0.65%	50,065	4,992	9.96%	15,859	31.66%	23,192	46.29%	6,022	12.02%	50,084	1,006	2.01%	38,822	77.51%	10,256	20.48%
40	49,888	23,562	47.23%	26,015	52.15%	311	0.62%	49,863	4,927	9.88%	16,067	32.21%	24,691	49.49%	4,178	8.37%	49,912	739	1.48%	40,160	80.46%	9,013	18.06%
41	49,322	23,390	47.42%	25,656	52.02%	276	0.56%	49,315	4,718	9.57%	14,865	30.14%	25,759	52.23%	3,973	8.06%	49,315	835	1.69%	37,646	76.34%	10,834	21.97%
42	44,719	19,617	43.87%	24,280	54.29%	822	1.84%	44,660	6,575	14.70%	14,922	33.37%	18,228	40.76%	4,935	11.04%	44,684	2,430	5.44%	31,209	69.84%	11,045	24.72%
43	52,141	22,421	43.00%	28,884	55.40%	836	1.60%	52,296	8,000	15.34%	14,299	27.42%	21,556	41.34%	8,441	16.19%	52,185	1,400	2.68%	37,767	72.37%	13,018	24.95%
44	48,486	21,029	43.37%	26,883	55.44%	574	1.18%	48,223	6,156	12.70%	13,840	28.54%	20,191	41.64%	8,036	16.57%	48,453	1,747	3.61%	36,279	74.87%	10,427	21.52%
45	45,125	20,693	45.86%	23,747	52.62%	685	1.52%	45,292	6,291	13.94%	12,742	28.24%	20,014	44.35%	6,245	13.84%	45,149	1,539	3.41%	33,581	74.38%	10,029	22.21%
46	50,650	22,670	44.76%	27,830	54.95%	150	0.30%	50,716	4,702	9.28%	12,034	23.76%	23,628	46.65%	10,352	20.44%	50,671	192	0.38%	44,879	88.57%	5,600	11.05%
47	40,791	17,249	42.29%	23,338	57.21%	204	0.50%	41,076	5,602	13.73%	10,729	26.30%	17,910	43.91%	6,835	16.76%	40,778	426	1.04%	37,276	91.41%	3,076	7.54%
48	50,929	21,744	42.69%	28,856	56.66%	329	0.65%	51,204	5,970	11.72%	13,153	25.83%	22,866	44.90%	9,215	18.09%	50,920	446	0.88%	43,185	84.81%	7,289	14.31%
49	64,841	29,959	46.20%	34,564	53.31%	318	0.49%	64,855	6,041	9.32%	16,688	25.74%	30,722	47.38%	11,404	17.59%	64,844	641	0.99%	54,608	84.21%	9,595	14.80%
50	57,666	26,600	46.13%	30,606	53.07%	460	0.80%	57,636	5,629	9.76%	13,245	22.97%	29,409	51.00%	9,353	16.22%	57,659	586	1.02%	47,988	83.23%	9,085	15.76%
51	41,875	19,080	45.56%	22,643	54.07%	152	0.36%	41,937	4,449	10.62%	10,458	24.97%	19,202	45.86%	7,828	18.69%	41,978	999	2.38%	34,105	81.24%	6,874	16.38%
52	52,618	23,925	45.47%	28,666	54.48%	27	0.05%	52,593	4,242	8.06%	10,012	19.03%	22,308	42.40%	16,031	30.47%	52,623	355	0.67%	49,837	94.71%	2,431	4.62%
53	45,667	20,352	44.57%	25,159	55.09%	156	0.34%	45,755	5,333	11.68%	12,563	27.51%	20,087	43.99%	7,772	17.02%	45,691	921	2.02%	35,803	78.36%	8,967	19.63%
54	49,562	22,284	44.96%	26,499	53.47%	779	1.57%	49,412	3,904	7.88%	10,219	20.62%	23,561	47.54%	11,728	23.66%	49,435	707	1.43%	40,053	81.02%	8,675	17.55%

Please note that if a district splits VTDs, there may be differences in the totals Reflected at the district level, due to the mechanics of the process by which VTD-Level values are allocated down to the census block level

North Carolina General Assembly

Stat. Pack Report of Voter Registration by Gender, Age & Ethnicity
H-ST-6 Lewis-Dollar-Dockham 4

Data Source: NC Board of Elections

	Voter Registration by Gender							Voter Registration by Age									Voter Registration by Ethnicity						
District	Total	Male	Male %	Female	Female %	Undes.		Total	18-25	18-25 %	26-40	26-40 %	41-65	41-65 %	66+	66+ %	Total	Hispanic	Hisp %	Non-Hisp	Non H %	Undesign.	Undes. %
55	48,734	22,437	46.04%	25,817	52.98%	480	0.98%	48,705	5,132	10.53%	11,307	23.20%	23,274	47.76%	8,992	18.45%	48,746	314	0.64%	43,532	89.30%	4,900	10.05%
56	63,826	28,244	44.25%	34,991	54.82%	591	0.93%	63,826	16,783	26.29%	18,826	29.50%	21,948	34.39%	6,269	9.82%	63,826	1,244	1.95%	48,676	76.26%	13,906	21.79%
57	56,012	24,263	43.32%	31,595	56.41%	154	0.27%	56,045	9,390	16.76%	16,491	29.44%	21,466	38.32%	8,698	15.53%	56,025	514	0.92%	47,372	84.56%	8,139	14.53%
58	59,846	25,147	42.02%	34,564	57.75%	135	0.23%	59,812	11,002	18.38%	16,571	27.69%	22,416	37.46%	9,823	16.41%	59,841	486	0.81%	50,340	84.12%	9,015	15.06%
59	61,903	28,338	45.78%	33,472	54.07%	93	0.15%	61,852	5,213	8.42%	14,888	24.05%	30,414	49.13%	11,337	18.31%	61,884	366	0.59%	56,890	91.93%	4,628	7.48%
60	50,059	21,290	42.53%	28,635	57.20%	134	0.27%	50,159	6,496	12.98%	15,546	31.06%	20,290	40.53%	7,827	15.64%	50,052	692	1.38%	41,816	83.55%	7,544	15.07%
61	59,544	27,042	45.42%	32,386	54.39%	116	0.19%	59,556	5,164	8.67%	14,016	23.54%	27,983	47.00%	12,393	20.81%	59,565	728	1.22%	53,476	89.78%	5,361	9.00%
62	61,623	28,247	45.84%	33,294	54.03%	82	0.13%	61,563	6,627	10.75%	16,204	26.30%	29,329	47.59%	9,403	15.26%	61,620	754	1.22%	55,791	90.54%	5,075	8.24%
63	46,011	20,396	44.33%	25,363	55.12%	252	0.55%	46,032	4,188	9.10%	10,545	22.92%	21,507	46.74%	9,792	21.28%	46,015	586	1.27%	37,679	81.88%	7,750	16.84%
64	42,874	19,027	44.38%	23,548	54.92%	299	0.70%	42,853	4,916	11.47%	9,751	22.74%	19,363	45.16%	8,823	20.58%	42,870	491	1.15%	34,448	80.35%	7,931	18.50%
65	51,454	23,422	45.52%	27,937	54.30%	95	0.18%	51,466	4,564	8.87%	11,068	21.51%	25,001	48.59%	10,833	21.05%	51,455	233	0.45%	44,552	86.58%	6,670	12.96%
66	48,887	21,864	44.72%	26,839	54.90%	184	0.38%	48,273	5,175	10.59%	13,715	28.05%	21,592	44.17%	7,791	15.94%	48,889	904	1.85%	41,357	84.59%	6,628	13.56%
67	51,204	23,724	46.33%	27,231	53.18%	249	0.49%	51,203	5,197	10.15%	11,356	22.18%	23,581	46.05%	11,069	21.62%	51,205	245	0.48%	46,213	90.25%	4,747	9.27%
68	44,573	20,981	47.07%	23,251	52.16%	341	0.77%	44,529	4,507	10.11%	11,375	25.52%	23,947	53.73%	4,700	10.54%	44,560	1,076	2.41%	38,384	86.14%	5,100	11.45%
69	45,628	21,096	46.23%	24,174	52.98%	358	0.78%	45,701	4,839	10.61%	12,808	28.07%	21,621	47.39%	6,433	14.10%	45,629	991	2.17%	39,739	87.09%	4,899	10.74%
70	46,188	21,116	45.72%	24,914	53.94%	158	0.34%	46,188	4,779	10.35%	11,282	24.43%	21,232	45.97%	8,895	19.26%	46,188	692	1.50%	38,563	83.49%	6,933	15.01%
71	45,197	19,100	42.26%	25,505	56.43%	592	1.31%	45,310	7,479	16.55%	13,450	29.76%	17,506	38.73%	6,875	15.21%	45,233	996	2.20%	32,434	71.70%	11,803	26.09%
72	48,661	20,806	42.76%	27,313	56.13%	542	1.11%	48,854	7,090	14.57%	11,620	23.88%	20,462	42.05%	9,682	19.90%	48,635	723	1.49%	35,735	73.48%	12,177	25.04%
73	47,944	22,659	47.26%	24,898	51.93%	387	0.81%	47,943	4,333	9.04%	10,627	22.17%	22,681	47.31%	10,302	21.49%	47,945	364	0.76%	43,085	89.86%	4,496	9.38%
74	54,288	24,823	45.72%	29,175	53.74%	290	0.53%	54,085	5,056	9.31%	11,537	21.25%	26,742	49.26%	10,750	19.80%	54,308	509	0.94%	44,642	82.20%	9,157	16.86%
75	52,500	23,497	44.76%	28,641	54.55%	362	0.69%	52,445	4,785	9.11%	13,724	26.14%	24,354	46.39%	9,582	18.25%	52,482	730	1.39%	42,658	81.28%	9,094	17.33%
76	51,642	23,855	46.19%	27,573	53.39%	214	0.41%	51,642	4,953	9.59%	11,940	23.12%	24,294	47.04%	10,455	20.25%	51,642	350	0.68%	45,332	87.78%	5,960	11.54%
77	50,375	23,433	46.52%	26,674	52.95%	268	0.53%	50,375	5,761	11.44%	11,631	23.09%	22,939	45.54%	10,044	19.94%	50,375	374	0.74%	44,393	88.13%	5,608	11.13%
78	47,121	21,937	46.55%	25,071	53.21%	113	0.24%	47,146	4,758	10.10%	10,695	22.70%	22,573	47.90%	9,120	19.35%	47,116	443	0.94%	40,075	85.06%	6,598	14.00%
79	52,268	23,896	45.72%	28,223	54.00%	149	0.29%	52,220	4,779	9.14%	11,874	22.72%	25,381	48.56%	10,186	19.49%	52,256	508	0.97%	44,761	85.66%	6,987	13.37%
80	50,333	23,386	46.46%	26,893	53.43%	54	0.11%	50,333	5,017	9.97%	11,553	22.95%	24,022	47.73%	9,741	19.35%	50,333	398	0.79%	42,569	84.57%	7,366	14.63%
81	49,694	23,107	46.50%	26,511	53.35%	76	0.15%	49,694	4,808	9.68%	11,294	22.73%	23,825	47.94%	9,767	19.65%	49,694	348	0.70%	42,294	85.11%	7,052	14.19%
82	46,744	21,393	45.77%	24,751	52.95%	600	1.28%	46,744	4,267	9.13%	13,646	29.19%	22,769	48.71%	6,062	12.97%	46,744	901	1.93%	36,236	77.52%	9,607	20.55%
83	46,770	20,787	44.45%	25,525	54.58%	458	0.98%	46,770	4,588	9.81%	12,658	27.06%	21,586	46.15%	7,938	16.97%	46,770	720	1.54%	37,453	80.08%	8,597	18.38%
84	49,653	22,997	46.32%	26,422	53.21%	234	0.47%	49,653	5,043	10.16%	11,730	23.62%	23,179	46.68%	9,701	19.54%	49,653	613	1.23%	43,989	88.59%	5,051	10.17%
85	50,551	23,620	46.73%	26,828	53.07%	103	0.20%	50,551	4,649	9.20%	11,130	22.02%	23,009	45.52%	11,763	23.27%	50,551	233	0.46%	45,116	89.25%	5,202	10.29%
86	49,635	22,951	46.24%	26,515	53.42%	169	0.34%	49,635	5,015	10.10%	10,845	21.85%	22,966	46.27%	10,809	21.78%	49,635	295	0.59%	44,547	89.75%	4,793	9.66%
87	52,134	24,408	46.82%	27,510	52.77%	216	0.41%	52,134	4,993	9.58%	11,835	22.70%	24,471	46.94%	10,835	20.78%	52,134	315	0.60%	46,075	88.38%	5,744	11.02%
88	57,704	26,050	45.14%	31,116	53.92%	538	0.93%	57,668	4,343	7.53%	19,268	33.39%	24,084	41.74%	9,973	17.28%	57,711	812	1.41%	49,776	86.25%	7,123	12.34%
89	50,267	23,412	46.58%	26,661	53.04%	194	0.39%	50,267	4,777	9.50%	12,116	24.10%	24,222	48.19%	9,152	18.21%	50,267	492	0.98%	43,496	86.53%	6,279	12.49%
90	44,638	20,397	45.69%	24,072	53.93%	169	0.38%	44,695	3,898	8.73%	9,510	21.30%	20,833	46.67%	10,454	23.42%	44,624	358	0.80%	40,152	89.98%	4,114	9.22%
91	51,639	23,651	45.80%	27,966	54.16%	22	0.04%	51,627	4,804	9.30%	10,983	21.27%	24,939	48.29%	10,901	21.11%	51,638	273	0.53%	45,655	88.41%	5,710	11.06%
92	49,781	22,772	45.74%	26,481	53.19%	528	1.06%	49,665	4,064	8.16%	18,270	36.70%	23,038	46.28%	4,293	8.62%	49,793	1,403	2.82%	40,707	81.75%	7,683	15.43%
93	59,024	28,199	47.78%	30,483	51.65%	342	0.58%	59,024	13,634	23.10%	13,220	22.40%	21,586	36.57%	10,584	17.93%	59,024	385	0.65%	48,374	81.96%	10,265	17.39%
94	46,092	21,575	46.81%	24,306	52.73%	211	0.46%	46,036	3,946	8.56%	9,737	21.13%	21,574	46.81%	10,779	23.39%	46,105	332	0.72%	41,445	89.89%	4,328	9.39%
95	51,476	23,872	46.38%	27,047	52.54%	557	1.08%	51,476	5,424	10.54%	13,355	25.94%	25,142	48.84%	7,555	14.68%	51,476	558	1.08%	45,385	88.17%	5,533	10.75%
96	49,385	22,433	45.42%	26,696	54.06%	256	0.52%	49,385	5,039	10.20%	11,980	24.26%	22,803	46.17%	9,563	19.36%	49,385	557	1.13%	42,636	86.33%	6,192	12.54%
97	49,429	23,175	46.89%	26,018	52.64%	236	0.48%	49,429	4,162	8.42%	11,432	23.13%	24,812	50.20%	9,023	18.25%	49,429	531	1.07%	44,399	89.82%	4,499	9.10%
98	52,999	24,432	46.10%	28,072	52.97%	495	0.93%	53,006	4,413	8.33%	16,457	31.05%	25,563	48.23%	6,573	12.40%	53,005	735	1.39%	44,851	84.62%	7,419	14.00%
99	44,663	18,674	41.81%	24,966	55.90%	1,023	2.29%	44,754	5,434	12.17%	14,841	33.23%	19,419	43.48%	5,060	11.33%	44,678	1,424	3.19%	32,947	73.74%	10,307	23.07%
100	45,339	19,821	43.72%	24,540	54.13%	978	2.16%	45,267	4,700	10.37%	16,856	37.18%	18,367	40.51%	5,344	11.79%	45,342	1,225	2.70%	34,562	76.23%	9,555	21.07%
101	48,849	20,937	42.86%	26,691	54.64%	1,221	2.50%	48,942	6,737	13.79%	16,882	34.56%	19,902	40.74%	5,421	11.10%	48,826	824	1.69%	35,278	72.25%	12,724	26.06%
102	45,638	19,500	42.73%	24,886	54.53%	1,252	2.74%	45,741	5,569	12.20%	17,173	37.63%	18,198	39.87%	4,801	10.52%	45,637	1,215	2.66%	33,326	73.02%	11,096	24.31%
103	51,211	23,433	45.76%	27,230	53.17%	548	1.07%	51,154	5,214	10.18%	12,479	24.37%	25,643	50.07%	7,818	15.27%	51,207	955	1.86%	43,289	84.54%	6,963	13.60%
104	59,929	27,170	45.34%	32,167	53.68%	592	0.99%	59,925	5,031	8.39%	16,123	26.90%	28,024	46.76%	10,747	17.93%	59,921	688	1.15%	52,071	86.90%	7,162	11.95%
105	53,437	24,473	45.80%	28,460	53.26%	504	0.94%	53,427	4,567	8.55%	16,411	30.71%	26,817	50.18%	5,632	10.54%	53,432	1,157	2.17%	45,236	84.66%	7,039	13.17%
106	42,396	17,818	42.03%	23,292	54.94%	1,286	3.03%	42,442	7,094	16.73%	15,240	35.95%	16,254	38.34%	3,854	9.09%	42,380	1,008	2.38%	30,164	71.18%	11,208	26.45%
107	50,424	21,715	43.06%	27,717	54.97%	992	1.97%	50,379	6,577	13.04%	17,402	34.51%	20,932	41.51%	5,468	10.84%	50,438	872	1.73%	37,690	74.73%	11,876	23.55%
108	45,928	20,243	44.08%	25,197	54.86%	488	1.06%	45,928	4,420	9.62%	11,690	25.45%	20,727	45.13%	9,091	19.79%	45,928	549	1.20%	40,337	87.83%	5.042	10.98%

Please note that if a district splits VTDs, there may be differences in the totals Reflected at the district level, due to the mechanics of the process by which VTD-Level values are allocated down to the census block level

North Carolina General Assembly

Stat. Pack Report of Voter Registration by Gender, Age & Ethnicity
H-ST-6 Lewis-Dollar-Dockham 4

Data Source: NC Board of Elections

	Voter Registration by Gender							Voter Registration by Age									Voter Registration by Ethnicity						
District	Total	Male	Male %	Female	Female %	Undes.		Total	18-25	18-25 %	26-40	26-40 %	41-65	41-65 %	66+	66+ %	Total	Hispanic	Hisp %	Non-Hisp	Non H %	Undesign.	Undes. %
109	46,459	20,586	44.31%	25,338	54.54%	535	1.15%	46,476	4,752	10.23%	11,068	23.82%	22,463	48.35%	8,193	17.63%	46,457	549	1.18%	40,548	87.28%	5,360	11.54%
110	45,252	20,273	44.80%	24,662	54.50%	317	0.70%	45,235	4,172	9.22%	10,410	23.00%	21,393	47.28%	9,260	20.46%	45,254	259	0.57%	39,436	87.14%	5,559	12.28%
111	46,242	20,934	45.27%	25,112	54.31%	196	0.42%	46,242	4,506	9.74%	10,697	23.13%	22,049	47.68%	8,990	19.44%	46,242	242	0.52%	39,583	85.60%	6,417	13.88%
112	47,551	21,780	45.80%	25,411	53.44%	360	0.76%	47,551	4,789	10.07%	10,541	22.17%	22,177	46.64%	10,044	21.12%	47,551	267	0.56%	41,472	87.22%	5,812	12.22%
113	57,861	26,830	46.37%	30,689	53.04%	342	0.59%	57,861	4,938	8.53%	10,187	17.61%	24,686	42.66%	18,050	31.20%	57,861	352	0.61%	47,646	82.35%	9,863	17.05%
114	62,884	27,709	44.06%	34,182	54.36%	993	1.58%	62,994	7,872	12.52%	19,983	31.78%	24,290	38.63%	10,849	17.25%	62,885	690	1.10%	48,865	77.71%	13,330	21.20%
115	57,733	26,540	45.97%	30,524	52.87%	669	1.16%	57,717	5,206	9.02%	12,761	22.10%	27,565	47.75%	12,185	21.11%	57,718	323	0.56%	47,947	83.07%	9,448	16.37%
116	51,553	23,468	45.52%	27,600	53.54%	485	0.94%	51,459	4,696	9.11%	12,345	23.95%	23,706	45.98%	10,712	20.78%	51,567	331	0.64%	43,447	84.25%	7,789	15.10%
117	55,453	25,048	45.17%	30,039	54.17%	366	0.66%	55,453	4,492	8.10%	11,297	20.37%	23,758	42.84%	15,906	28.68%	55,453	695	1.25%	42,632	76.88%	12,126	21.87%
118	56,678	26,670	47.06%	29,631	52.28%	377	0.67%	56,703	5,502	9.71%	12,225	21.57%	25,733	45.40%	13,243	23.37%	56,679	221	0.39%	49,287	86.96%	7,171	12.65%
119	50,964	23,301	45.72%	27,065	53.11%	598	1.17%	50,939	6,229	12.22%	11,553	22.67%	21,591	42.37%	11,566	22.69%	50,963	284	0.56%	45,199	88.69%	5,480	10.75%
120	60,602	28,248	46.61%	32,138	53.03%	216	0.36%	60,602	5,070	8.37%	11,720	19.34%	26,892	44.37%	16,920	27.92%	60,602	249	0.41%	54,707	90.27%	5,646	9.32%
Totals:	**6,102,467**	**2,752,159**	**45.10%**	**3,298,068**	**54.04%**	**52,240**	**0.86%**	**6,102,467**	**678,580**	**11.12%**	**1,590,397**	**26.06%**	**2,750,157**	**45.07%**	**1,083,333**	**17.75%**	**6,102,467**	**77,411**	**1.27%**	**5,031,668**	**82.45%**	**993,388**	**16.28%**

Please note that if a district splits VTDs, there may be differences in the totals Reflected at the district level, due to the mechanics of the process by which VTD-Level values are allocated down to the census block level

	2004 Auditor Campbell-Merritt				2004 Governor Easley-Ballantine-Howe						2004 President Kerry-Bush-Badnarik								2004 US Senate Bowles-Burr-Bailey							
District	Dem	Dem %	Rep	Rep %	Dem	Dem %	Rep	Rep %	Lib	Lib %	Dem	Dem %	Rep	Rep %	Lib	Lib %	Other	Other %	Dem	Dem %	Rep	Rep %	Lib	Lib %	Other	Other %
1	9,255	48.26%	9,924	51.74%	11,290	53.37%	9,361	44.25%	503	2.38%	8,341	38.40%	13,280	61.14%	94	0.43%	6	0.03%	9,352	45.04%	10,980	52.88%	431	2.08%	0	0.00%
2	8,419	55.00%	6,887	45.00%	9,711	59.22%	6,447	39.32%	239	1.46%	6,979	42.60%	9,348	57.06%	53	0.32%	4	0.02%	7,636	46.86%	8,433	51.75%	225	1.38%	1	0.01%
3	7,391	45.89%	8,715	54.11%	9,363	54.97%	7,428	43.61%	241	1.41%	6,348	37.03%	10,725	62.55%	68	0.40%	4	0.02%	7,145	41.97%	9,579	56.26%	298	1.75%	3	0.02%
4	5,420	44.43%	6,779	55.57%	6,604	50.75%	6,276	48.23%	133	1.02%	4,126	31.75%	8,840	68.02%	25	0.19%	5	0.04%	4,885	37.51%	7,999	61.43%	135	1.04%	3	0.02%
5	12,812	70.15%	5,453	29.85%	13,601	71.43%	5,176	27.18%	264	1.39%	11,596	60.28%	7,537	39.18%	94	0.49%	9	0.05%	12,394	65.36%	6,357	33.52%	210	1.11%	1	0.01%
6	12,185	48.72%	12,824	51.28%	15,656	58.39%	10,577	39.44%	582	2.17%	10,460	39.25%	16,088	60.37%	93	0.35%	9	0.03%	12,057	45.20%	14,136	52.99%	475	1.78%	8	0.03%
7	11,495	61.81%	7,101	38.19%	13,063	67.99%	5,924	30.83%	227	1.18%	9,848	51.74%	9,134	47.99%	43	0.23%	10	0.05%	10,756	56.28%	8,133	42.56%	220	1.15%	1	0.01%
8	9,501	48.31%	10,164	51.69%	11,436	54.26%	9,440	44.79%	199	0.94%	8,013	37.60%	13,237	62.11%	55	0.26%	8	0.04%	8,947	42.61%	11,895	56.66%	153	0.73%	0	0.00%
9	8,400	46.00%	9,860	54.00%	10,403	53.23%	8,952	45.81%	188	0.96%	7,771	39.34%	11,928	60.39%	45	0.23%	7	0.04%	8,355	42.79%	11,037	56.52%	133	0.68%	2	0.01%
10	6,797	41.32%	9,653	58.68%	8,404	47.66%	9,027	51.20%	201	1.14%	5,472	30.88%	12,199	68.85%	43	0.24%	5	0.03%	6,334	35.98%	11,071	62.90%	195	1.11%	2	0.01%
11	12,198	55.10%	9,939	44.90%	14,499	61.75%	8,373	35.66%	609	2.59%	12,257	52.18%	11,008	46.86%	185	0.79%	40	0.17%	12,608	54.50%	10,021	43.32%	506	2.19%	0	0.00%
12	10,476	61.21%	6,638	38.79%	11,596	64.24%	6,258	34.67%	197	1.09%	9,879	53.96%	8,376	45.75%	51	0.28%	1	0.01%	10,347	57.48%	7,450	41.39%	201	1.12%	3	0.02%
13	8,852	40.23%	13,153	59.77%	11,366	49.24%	11,349	49.17%	367	1.59%	7,434	31.62%	15,959	67.88%	95	0.40%	21	0.09%	8,570	36.55%	14,458	61.66%	414	1.77%	5	0.02%
14	4,688	37.61%	7,778	62.39%	6,273	47.28%	6,642	50.06%	352	2.65%	4,013	30.51%	9,076	69.00%	59	0.45%	6	0.05%	4,733	35.74%	8,211	62.01%	298	2.25%	0	0.00%
15	3,688	38.27%	5,950	61.73%	5,230	48.54%	5,300	49.19%	244	2.26%	3,110	29.54%	7,377	70.07%	33	0.31%	8	0.08%	3,164	33.01%	6,210	64.78%	210	2.19%	2	0.02%
16	6,666	43.53%	8,648	56.47%	8,536	50.88%	8,004	47.71%	236	1.41%	6,256	36.64%	10,771	63.09%	40	0.23%	5	0.03%	6,707	40.43%	9,603	57.89%	275	1.66%	4	0.02%
17	7,713	44.97%	9,438	55.03%	10,428	56.92%	7,637	41.69%	255	1.39%	6,916	37.41%	11,481	62.11%	74	0.40%	15	0.08%	7,681	42.33%	10,093	55.62%	372	2.05%	0	0.00%
18	10,130	62.76%	6,010	37.24%	11,657	67.23%	5,330	30.74%	351	2.02%	10,536	60.48%	6,803	39.05%	74	0.42%	7	0.04%	10,476	61.87%	6,049	35.73%	404	2.39%	2	0.01%
19	8,581	38.57%	13,664	61.43%	12,164	49.79%	11,896	48.69%	372	1.52%	9,292	38.03%	15,044	61.57%	92	0.38%	4	0.02%	9,549	40.22%	13,651	57.49%	543	2.29%	0	0.00%
20	7,848	37.49%	13,087	62.51%	11,172	48.55%	11,490	49.93%	348	1.51%	8,567	37.14%	14,402	62.44%	88	0.38%	10	0.04%	8,953	39.86%	13,038	58.05%	466	2.07%	2	0.01%
21	9,416	68.35%	4,361	31.65%	9,985	69.86%	4,170	29.18%	138	0.97%	8,547	60.45%	5,554	39.28%	32	0.23%	6	0.04%	9,117	64.00%	4,990	35.03%	133	0.93%	6	0.04%
22	10,522	53.41%	9,177	46.59%	12,248	58.98%	8,319	40.06%	201	0.97%	8,797	42.29%	11,940	57.40%	49	0.24%	15	0.07%	9,679	47.90%	10,349	51.22%	175	0.87%	3	0.01%
23	15,752	68.48%	7,250	31.52%	17,550	73.15%	6,216	25.91%	225	0.94%	13,337	55.76%	10,536	44.05%	41	0.17%	4	0.02%	14,627	61.00%	9,116	38.02%	236	0.98%	1	0.00%
24	11,583	71.98%	4,509	28.02%	12,545	74.02%	4,230	24.96%	173	1.02%	11,395	65.72%	5,895	34.00%	41	0.24%	8	0.05%	11,488	68.18%	5,199	30.85%	163	0.97%	0	0.00%
25	9,167	45.54%	10,963	54.46%	11,457	54.74%	9,226	44.08%	246	1.18%	7,179	34.60%	13,507	65.10%	56	0.27%	6	0.03%	8,241	39.53%	12,351	59.24%	256	1.23%	1	0.00%
26	8,194	42.77%	10,965	57.23%	9,889	49.49%	9,865	49.37%	228	1.14%	6,624	33.15%	13,300	66.56%	49	0.25%	9	0.05%	7,555	38.07%	12,109	61.01%	183	0.92%	0	0.00%
27	15,990	70.86%	6,576	29.14%	17,677	75.00%	5,709	24.22%	183	0.78%	14,110	60.01%	9,367	39.84%	27	0.11%	7	0.03%	15,127	64.19%	8,239	34.96%	196	0.83%	4	0.02%
28	9,029	42.41%	12,259	57.59%	10,522	47.25%	11,525	51.75%	223	1.00%	6,345	28.66%	15,719	71.01%	43	0.19%	30	0.14%	7,670	34.67%	14,189	64.14%	255	1.15%	7	0.03%
29	15,755	82.93%	3,243	17.07%	16,265	83.32%	2,932	15.02%	324	1.66%	15,807	80.88%	3,646	18.66%	68	0.35%	22	0.11%	16,013	81.87%	3,325	17.00%	219	1.12%	2	0.01%
30	10,596	63.70%	6,037	36.30%	12,004	68.05%	5,213	29.55%	424	2.40%	10,844	60.96%	6,787	38.15%	113	0.64%	45	0.25%	11,040	62.46%	6,352	35.94%	282	1.60%	0	0.00%
31	11,557	77.21%	3,411	22.79%	11,892	77.66%	3,208	20.95%	212	1.38%	11,091	72.46%	4,169	27.24%	36	0.24%	10	0.07%	11,437	74.66%	3,696	24.13%	186	1.21%	0	0.00%
32	14,972	70.92%	6,138	29.08%	16,092	72.27%	5,968	26.80%	207	0.93%	12,807	58.18%	9,161	41.62%	38	0.17%	6	0.03%	13,847	62.61%	8,054	36.42%	205	0.93%	9	0.04%
33	11,543	76.23%	3,600	23.77%	11,906	76.31%	3,411	21.86%	285	1.83%	11,140	72.00%	4,248	27.45%	64	0.41%	21	0.14%	11,390	74.07%	3,800	24.71%	187	1.22%	0	0.00%
34	15,804	59.04%	10,966	40.96%	17,850	63.77%	9,542	34.09%	601	2.15%	15,425	55.10%	12,394	44.27%	149	0.53%	29	0.10%	15,973	57.85%	11,221	40.64%	419	1.52%	0	0.00%
35	6,155	41.62%	8,634	58.38%	7,942	51.62%	7,234	47.02%	210	1.36%	5,748	37.47%	9,540	62.19%	44	0.29%	8	0.05%	6,224	41.17%	8,712	57.63%	181	1.20%	0	0.00%
36	10,188	41.47%	14,377	58.53%	13,363	51.42%	12,228	47.05%	398	1.53%	9,875	38.00%	15,957	61.40%	134	0.52%	22	0.08%	10,444	40.78%	14,797	57.78%	368	1.44%	0	0.00%
37	8,314	41.40%	11,767	58.60%	10,388	49.31%	10,372	49.24%	305	1.45%	7,518	35.89%	13,341	63.68%	77	0.37%	13	0.06%	8,164	39.36%	12,290	59.25%	289	1.39%	0	0.00%
38	12,328	71.40%	4,939	28.60%	12,863	72.71%	4,560	25.78%	267	1.51%	11,725	66.87%	5,736	32.71%	65	0.37%	8	0.05%	12,157	69.60%	5,116	29.29%	194	1.11%	0	0.00%
39	9,011	50.04%	8,997	49.96%	10,433	56.16%	7,873	42.38%	270	1.45%	8,121	44.02%	10,260	55.62%	55	0.30%	11	0.06%	8,789	48.05%	9,254	50.59%	248	1.36%	0	0.00%
40	6,985	38.81%	11,015	61.19%	9,490	50.07%	9,233	48.71%	231	1.22%	6,835	36.04%	12,050	63.54%	71	0.37%	9	0.05%	7,251	38.77%	11,238	60.09%	214	1.14%	0	0.00%
41	8,455	42.13%	11,614	57.87%	11,447	53.51%	9,558	44.68%	387	1.81%	8,699	40.47%	12,659	58.90%	118	0.55%	18	0.08%	9,019	42.72%	11,741	55.62%	351	1.66%	0	0.00%
42	8,552	63.24%	4,971	36.76%	9,450	68.15%	4,193	30.24%	223	1.61%	7,961	57.89%	5,762	41.90%	21	0.15%	7	0.05%	8,547	61.76%	5,081	36.72%	210	1.52%	0	0.00%
43	11,956	65.12%	6,403	34.88%	13,242	69.71%	5,450	28.69%	303	1.60%	10,783	57.40%	7,934	42.23%	57	0.30%	13	0.07%	11,696	61.77%	6,968	36.80%	271	1.43%	0	0.00%
44	9,085	49.30%	9,342	50.70%	11,167	57.70%	7,917	40.91%	268	1.38%	7,595	39.40%	11,623	60.30%	42	0.22%	16	0.08%	8,677	45.01%	10,353	53.71%	246	1.28%	0	0.00%
45	7,862	48.54%	8,336	51.46%	9,566	56.04%	7,166	41.98%	337	1.97%	6,418	38.05%	10,391	61.61%	47	0.28%	10	0.06%	7,350	43.25%	9,309	54.77%	336	1.98%	0	0.00%
46	12,167	62.22%	7,387	37.78%	12,992	61.08%	8,030	37.75%	250	1.18%	9,181	43.00%	12,102	56.68%	59	0.28%	9	0.04%	10,960	52.00%	9,807	46.53%	306	1.45%	3	0.01%
47	11,637	72.23%	4,473	27.77%	12,196	71.28%	4,734	27.67%	181	1.06%	8,776	52.76%	7,800	46.89%	47	0.28%	12	0.07%	10,458	61.89%	6,171	36.52%	265	1.57%	3	0.02%
48	12,536	75.31%	4,109	24.69%	13,287	74.76%	4,204	23.65%	282	1.59%	11,439	64.06%	6,361	35.62%	37	0.21%	20	0.11%	12,135	68.59%	5,254	29.70%	270	1.53%	34	0.19%
49	14,886	46.31%	17,261	53.69%	18,338	54.49%	14,874	44.20%	439	1.30%	13,834	41.14%	19,651	58.43%	119	0.35%	25	0.07%	14,849	44.70%	18,053	54.35%	315	0.95%	0	0.00%
50	10,240	52.81%	9,149	47.19%	12,015	58.87%	8,031	39.35%	364	1.78%	9,645	47.22%	10,664	52.21%	101	0.49%	16	0.08%	10,221	50.15%	9,874	48.45%	284	1.39%	0	0.00%
51	9,507	47.53%	10,496	52.47%	11,582	54.53%	9,368	44.11%	290	1.37%	7,705	36.10%	13,574	63.60%	64	0.30%	1	0.00%	9,141	43.18%	11,718	55.36%	305	1.44%	4	0.02%
52	8,301	39.87%	12,519	60.13%	10,768	48.26%	11,343	50.84%	200	0.90%	7,814	34.57%	14,708	65.08%	68	0.30%	11	0.05%	8,549	38.43%	13,469	60.55%	228	1.02%	0	0.00%
53	8,401	47.93%	9,128	52.07%	9,400	51.50%	8,562	46.91%	290	1.59%	6,445	35.34%	11,744	64.40%	46	0.25%	2	0.01%	7,509	41.34%	10,383	57.16%	265	1.46%	7	0.04%
54	9,364	54.58%	7,792	45.42%	10,822	59.66%	7,047	38.85%	271	1.49%	8,465	46.30%	9,720	53.16%	86	0.47%	12	0.07%	9,177	50.63%	8,701	48.01%	245	1.35%	1	0.01%
55	7,098	44.73%	8,769	55.27%	8,652	50.78%	8,179	48.01%	206	1.21%	6,242	35.94%	11,091	63.86%	29	0.17%	7	0.04%	6,838	40.13%	9,998	58.67%	204	1.20%	1	0.01%
56	10,995	68.16%	5,137	31.84%	12,141	70.85%	4,513	26.34%	482	2.81%	11,328	66.00%	5,619	32.74%	156	0.91%	61	0.36%	11,543	67.47%	5,255	30.71%	310	1.81%	1	0.01%
57	11,849	70.04%	5,068	29.96%	13,077	73.45%	4,403	24.73%	325	1.83%	11,773	66.00%	5,965	33.44%	101	0.57%	0	0.00%	12,407	69.63%	5,166	28.99%	246	1.38%	0	0.00%
58	14,421	74.66%	4,894	25.34%	15,448	76.48%	4,372	21.64%	380	1.88%	14,489	71.18%	5,769	28.34%	98	0.48%	0	0.00%	14,899	73.60%	5,072	25.06%	272	1.34%	0	0.00%
59	8,713	41.01%	12,531	58.99%	11,774	51.59%	10,615	46.51%	432	1.89%	8,345	36.40%	14,465	63.09%	117	0.51%	0	0.00%	9,226	40.41%	13,265	58.10%	340	1.49%	0	0.00%
60	11,596	71.60%	4,600	28.40%	12,663	75.17%	3,838	22.78%	345	2.05%	11,519	68.17%	5,283	31.27%	95	0.56%	0	0.00%	11,949	70.75%	4,669	27.65%	270	1.60%	0	0.00%
61	7,579	38.33%	12,193	61.67%	10,385	49.30%	10,315	48.97%	364	1.73%	7,129	33.75%	13,887	65.75%	104	0.49%	0	0.00%	8,026	38.05%	12,743	60.42%	322	1.53%	0	0.00%

	2004 Auditor Campbell-Merritt				2004 Governor Easley-Ballantine-Howe						2004 President Kerry-Bush-Badnarik								2004 US Senate Bowles-Burr-Bailey							
District	Dem	Dem %	Rep	Rep %	Dem	Dem %	Rep	Rep %	Lib	Lib %	Dem	Dem %	Rep	Rep %	Lib	Lib %	Other	Other %	Dem	Dem %	Rep	Rep %	Lib	Lib %	Other	Other %
62	8,225	41.79%	11,459	58.21%	11,082	52.48%	9,632	45.61%	402	1.90%	8,292	38.95%	12,899	60.60%	96	0.45%	0	0.00%	9,011	42.58%	11,831	55.90%	323	1.53%	0	0.00%
63	6,917	45.74%	8,204	54.26%	8,598	53.05%	7,320	45.17%	289	1.78%	6,390	39.29%	9,805	60.29%	60	0.37%	9	0.06%	7,048	43.52%	8,891	54.90%	254	1.57%	1	0.01%
64	6,496	44.54%	8,089	55.46%	7,986	51.41%	7,314	47.08%	234	1.51%	5,934	38.12%	9,563	61.44%	54	0.35%	14	0.09%	6,512	41.91%	8,774	56.46%	251	1.62%	2	0.01%
65	11,090	49.47%	11,328	50.53%	13,665	56.95%	9,937	41.41%	393	1.64%	9,241	38.22%	14,854	61.44%	62	0.26%	19	0.08%	10,002	41.65%	13,653	56.86%	356	1.48%	1	0.00%
66	8,873	59.88%	5,944	40.12%	10,131	63.90%	5,509	34.75%	215	1.36%	7,685	47.69%	8,390	52.06%	31	0.19%	9	0.06%	8,562	53.87%	7,108	44.72%	218	1.37%	7	0.04%
67	8,725	40.93%	12,591	59.07%	10,884	48.65%	11,139	49.79%	347	1.55%	7,331	32.34%	15,265	67.34%	70	0.31%	4	0.02%	8,227	36.99%	13,645	61.34%	370	1.66%	2	0.01%
68	3,335	30.22%	7,702	69.78%	4,608	39.03%	7,051	59.73%	146	1.24%	3,498	28.92%	8,542	70.62%	44	0.36%	11	0.09%	3,716	31.33%	7,994	67.41%	149	1.26%	0	0.00%
69	4,201	31.60%	9,093	68.40%	5,816	40.99%	8,158	57.50%	215	1.52%	4,241	29.20%	10,220	70.37%	53	0.36%	10	0.07%	4,601	32.36%	9,406	66.16%	210	1.48%	0	0.00%
70	5,034	30.11%	11,684	69.89%	7,325	41.72%	9,910	56.45%	321	1.83%	4,385	25.61%	12,677	74.03%	62	0.36%	0	0.00%	5,183	29.59%	12,003	68.51%	333	1.90%	0	0.00%
71	12,027	66.28%	6,118	33.72%	13,244	69.10%	5,535	28.88%	387	2.02%	11,877	62.38%	7,088	37.22%	76	0.40%	0	0.00%	11,981	62.40%	6,929	36.09%	279	1.45%	11	0.06%
72	13,790	65.83%	7,157	34.17%	15,339	68.61%	6,679	29.88%	338	1.51%	13,644	61.35%	8,506	38.25%	89	0.40%	0	0.00%	13,746	61.24%	8,490	37.82%	205	0.91%	5	0.02%
73	7,513	33.45%	14,949	66.55%	10,256	43.20%	13,104	55.20%	379	1.60%	5,786	24.92%	17,359	74.77%	68	0.29%	2	0.01%	6,851	28.97%	16,464	69.62%	335	1.42%	0	0.00%
74	10,056	38.24%	16,242	61.76%	13,564	47.90%	14,386	50.81%	366	1.29%	9,161	32.38%	19,036	67.28%	98	0.35%	0	0.00%	9,538	33.57%	18,571	65.36%	302	1.06%	3	0.01%
75	9,017	38.90%	14,165	61.10%	12,032	48.28%	12,494	50.14%	394	1.58%	8,408	33.76%	16,401	65.86%	94	0.38%	0	0.00%	8,695	34.74%	16,037	64.07%	293	1.17%	5	0.02%
76	8,332	35.65%	15,037	64.35%	11,380	46.14%	12,822	51.98%	464	1.88%	7,043	28.54%	17,521	71.01%	103	0.42%	7	0.03%	8,061	32.74%	16,028	65.09%	534	2.17%	0	0.00%
77	8,205	40.04%	12,289	59.96%	10,579	48.90%	10,633	49.14%	424	1.96%	7,134	32.81%	14,508	66.73%	85	0.39%	14	0.06%	7,942	36.81%	13,201	61.19%	431	2.00%	0	0.00%
78	6,067	30.83%	13,609	69.17%	8,404	40.48%	12,041	58.00%	316	1.52%	5,175	25.02%	15,440	74.64%	72	0.35%	0	0.00%	6,214	30.06%	14,128	68.35%	328	1.59%	0	0.00%
79	7,569	33.35%	15,129	66.65%	10,397	43.09%	13,278	55.02%	456	1.89%	6,955	28.73%	17,146	70.83%	98	0.40%	9	0.04%	7,208	29.77%	16,695	68.94%	296	1.22%	17	0.07%
80	6,286	31.42%	13,718	68.58%	9,089	42.80%	11,768	55.41%	380	1.79%	5,301	24.94%	15,864	74.65%	74	0.35%	13	0.06%	6,201	29.21%	14,648	69.00%	379	1.79%	0	0.00%
81	8,069	40.25%	11,978	59.75%	10,779	50.66%	10,102	47.48%	396	1.86%	6,850	32.15%	14,364	67.42%	82	0.38%	9	0.04%	7,830	36.82%	13,030	61.27%	406	1.91%	0	0.00%
82	6,391	37.61%	10,604	62.39%	8,859	48.51%	9,093	49.79%	309	1.69%	6,128	33.49%	12,091	66.08%	73	0.40%	5	0.03%	6,766	37.02%	11,200	61.29%	309	1.69%	0	0.00%
83	7,546	39.19%	11,711	60.81%	10,209	49.47%	10,097	48.93%	331	1.60%	6,697	32.43%	13,878	67.21%	66	0.32%	9	0.04%	7,617	36.90%	12,605	61.07%	418	2.03%	0	0.00%
84	8,286	39.78%	12,543	60.22%	10,470	48.08%	10,949	50.28%	355	1.63%	6,814	31.29%	14,883	68.35%	48	0.22%	31	0.14%	7,848	35.98%	13,600	62.36%	356	1.63%	6	0.03%
85	6,458	33.60%	12,765	66.40%	8,415	40.05%	12,198	58.06%	398	1.89%	5,732	27.17%	15,244	72.25%	97	0.46%	25	0.12%	6,529	31.80%	13,548	65.99%	448	2.18%	5	0.02%
86	7,685	42.73%	10,298	57.27%	8,630	46.59%	9,571	51.67%	321	1.73%	6,460	36.12%	11,353	63.48%	72	0.40%	0	0.00%	7,337	39.71%	10,780	58.34%	360	1.95%	0	0.00%
87	6,337	36.81%	10,879	63.19%	8,119	44.87%	9,618	53.15%	359	1.98%	5,508	30.47%	12,457	68.91%	75	0.41%	36	0.20%	6,197	34.31%	11,474	63.53%	383	2.12%	7	0.04%
88	8,629	41.18%	12,323	58.82%	11,514	50.48%	10,883	47.72%	410	1.80%	9,585	41.48%	13,390	57.95%	105	0.45%	27	0.12%	10,665	46.56%	11,881	51.87%	358	1.56%	0	0.00%
89	9,611	35.46%	17,491	64.54%	12,700	45.02%	15,079	53.46%	429	1.52%	9,209	31.93%	19,523	67.68%	92	0.32%	20	0.07%	9,900	35.27%	17,720	63.13%	450	1.60%	0	0.00%
90	7,057	39.85%	10,654	60.15%	9,330	49.24%	9,326	49.22%	292	1.54%	5,839	30.10%	13,480	69.48%	81	0.42%	1	0.01%	6,233	32.40%	12,750	66.27%	252	1.31%	4	0.02%
91	11,085	42.60%	14,936	57.40%	14,505	52.65%	12,602	45.74%	445	1.62%	9,355	34.30%	17,823	65.36%	74	0.27%	19	0.07%	9,937	36.00%	17,285	62.63%	374	1.36%	3	0.01%
92	5,186	38.28%	8,361	61.72%	6,997	48.32%	7,238	49.98%	246	1.70%	5,558	37.95%	9,033	61.68%	46	0.31%	9	0.06%	5,935	40.96%	8,343	57.57%	213	1.47%	0	0.00%
93	8,805	44.05%	11,184	55.95%	10,606	49.57%	10,258	47.95%	531	2.48%	8,519	39.37%	12,964	59.92%	146	0.67%	8	0.04%	8,541	39.70%	12,478	58.00%	494	2.30%	0	0.00%
94	7,541	37.72%	12,449	62.28%	10,004	46.52%	11,177	51.97%	324	1.51%	6,254	29.42%	14,923	70.21%	69	0.32%	9	0.04%	7,070	32.98%	14,013	65.36%	356	1.66%	0	0.00%
95	6,723	35.15%	12,401	64.85%	9,344	46.06%	10,548	52.00%	394	1.94%	6,335	31.07%	13,937	68.35%	70	0.34%	49	0.24%	7,153	35.14%	12,817	62.96%	383	1.88%	3	0.01%
96	9,645	34.87%	18,013	65.13%	12,941	44.74%	15,552	53.76%	433	1.50%	9,638	32.32%	20,063	67.29%	90	0.30%	26	0.09%	10,245	35.52%	18,207	63.12%	391	1.36%	0	0.00%
97	7,733	36.62%	13,384	63.38%	10,213	45.86%	11,698	52.53%	358	1.61%	6,754	30.50%	15,312	69.15%	72	0.33%	4	0.02%	7,749	34.86%	14,013	63.04%	465	2.09%	0	0.00%
98	5,777	34.70%	10,870	65.30%	8,084	45.13%	9,563	53.39%	266	1.48%	6,478	35.61%	11,662	64.11%	48	0.26%	4	0.02%	6,852	37.96%	10,968	60.76%	232	1.29%	0	0.00%
99	11,146	72.07%	4,319	27.93%	12,050	74.50%	3,838	23.73%	287	1.77%	11,289	69.28%	4,935	30.29%	52	0.32%	19	0.12%	11,564	71.33%	4,398	27.13%	249	1.54%	0	0.00%
100	9,824	64.08%	5,508	35.92%	11,112	68.23%	4,784	29.37%	390	2.39%	10,268	62.23%	6,130	37.15%	85	0.52%	16	0.10%	10,471	64.23%	5,499	33.73%	332	2.04%	0	0.00%
101	10,198	63.56%	5,846	36.44%	11,426	67.62%	5,195	30.74%	277	1.64%	10,333	60.43%	6,704	39.20%	53	0.31%	10	0.06%	10,643	62.87%	6,010	35.50%	275	1.62%	0	0.00%
102	10,352	77.68%	2,975	22.32%	11,134	79.44%	2,625	18.73%	257	1.83%	10,882	76.32%	3,310	23.21%	58	0.41%	9	0.06%	10,900	77.64%	2,936	20.91%	203	1.45%	0	0.00%
103	6,985	35.85%	12,498	64.15%	9,331	44.76%	11,215	53.80%	301	1.44%	7,243	34.37%	13,747	65.24%	72	0.34%	11	0.05%	7,842	37.53%	12,741	60.98%	312	1.49%	0	0.00%
104	8,390	36.66%	14,495	63.34%	11,536	46.50%	12,898	51.99%	376	1.52%	9,279	37.07%	15,650	62.52%	89	0.36%	14	0.06%	10,449	41.89%	14,188	56.88%	308	1.23%	0	0.00%
105	5,931	32.55%	12,289	67.45%	8,381	42.91%	10,891	55.76%	259	1.33%	6,637	33.74%	12,972	65.94%	55	0.28%	7	0.04%	7,083	36.25%	12,194	62.40%	264	1.35%	0	0.00%
106	9,476	74.50%	3,243	25.50%	10,202	76.72%	2,871	21.59%	225	1.69%	9,791	72.32%	3,696	27.30%	44	0.32%	8	0.06%	9,869	74.10%	3,258	24.46%	191	1.43%	0	0.00%
107	10,426	69.17%	4,648	30.83%	11,625	73.33%	4,025	25.39%	202	1.27%	11,042	68.44%	5,048	31.29%	33	0.20%	12	0.07%	11,140	69.96%	4,619	29.01%	164	1.03%	0	0.00%
108	6,598	37.94%	10,793	62.06%	8,425	45.70%	9,695	52.59%	316	1.71%	5,916	32.02%	12,473	67.52%	67	0.36%	18	0.10%	6,585	35.84%	11,450	62.32%	339	1.84%	0	0.00%
109	6,304	37.28%	10,605	62.72%	8,173	45.59%	9,444	52.68%	310	1.73%	5,818	32.50%	12,006	67.06%	68	0.38%	12	0.07%	6,459	36.10%	11,094	62.00%	340	1.90%	0	0.00%
110	6,960	40.42%	10,259	59.58%	9,024	49.27%	9,043	49.37%	250	1.36%	5,835	31.93%	12,381	67.74%	50	0.27%	11	0.06%	6,863	37.50%	11,124	60.78%	314	1.72%	0	0.00%
111	9,847	45.20%	11,936	54.80%	12,158	52.24%	10,818	46.48%	297	1.28%	7,917	34.24%	15,130	65.43%	63	0.27%	13	0.06%	9,394	40.48%	13,447	57.94%	365	1.57%	2	0.01%
112	6,956	41.87%	9,659	58.13%	8,665	49.16%	8,685	49.28%	275	1.56%	5,745	32.51%	11,827	66.93%	95	0.54%	4	0.02%	6,859	38.89%	10,455	59.28%	322	1.83%	0	0.00%
113	8,441	39.13%	13,132	60.87%	11,085	48.14%	11,545	50.14%	395	1.72%	8,236	35.48%	14,797	63.74%	171	0.74%	12	0.05%	8,884	39.22%	13,383	59.08%	387	1.71%	0	0.00%
114	13,629	65.73%	7,106	34.27%	15,065	68.18%	6,221	28.15%	811	3.67%	14,425	63.04%	8,250	36.05%	137	0.60%	70	0.31%	13,856	63.47%	7,316	33.51%	656	3.00%	3	0.01%
115	8,567	45.73%	10,166	54.27%	10,444	51.76%	9,176	45.48%	556	2.76%	8,412	40.47%	12,216	58.77%	125	0.60%	33	0.16%	8,595	43.23%	10,785	54.25%	499	2.51%	1	0.01%
116	6,314	41.29%	8,979	58.71%	8,211	49.65%	7,946	48.05%	380	2.30%	6,051	35.52%	10,888	63.92%	83	0.49%	13	0.08%	6,419	39.44%	9,519	58.49%	333	2.05%	4	0.02%
117	7,335	37.09%	12,442	62.91%	9,822	46.32%	11,082	52.26%	302	1.42%	7,364	34.40%	13,931	65.08%	93	0.43%	19	0.09%	7,719	37.86%	12,366	60.66%	302	1.48%	0	0.00%
118	11,319	51.21%	10,785	48.79%	13,366	56.80%	9,738	41.38%	428	1.82%	9,884	42.07%	13,460	57.29%	114	0.49%	35	0.15%	10,997	47.31%	11,804	50.78%	443	1.91%	2	0.01%
119	9,669	54.23%	8,160	45.77%	11,328	59.29%	7,408	38.77%	370	1.94%	8,788	46.12%	10,137	53.20%	102	0.54%	27	0.14%	9,644	50.84%	8,938	47.12%	383	2.02%	4	0.02%
120	8,051	39.69%	12,234	60.31%	9,940	46.14%	11,207	52.03%	394	1.83%	7,224	32.75%	14,686	66.59%	114	0.52%	31	0.14%	7,957	38.29%	12,452	59.91%	373	1.79%	1	0.00%
Totals:	**1,093,616**	**48.60%**	**1,156,449**	**51.40%**	**1,323,826**	**55.49%**	**1,023,245**	**42.89%**	**38,799**	**1.63%**	**1,009,642**	**42.17%**	**1,374,330**	**57.40%**	**8,886**	**0.37%**	**1,529**	**0.06%**	**1,089,953**	**45.92%**	**1,247,035**	**52.54%**	**36,462**	**1.54%**	**225**	**0.01%**

	2008 A. G. Cooper-Crumley				2008 Comm. Ag Ansley-Troxler				2008 Comm. of Labor Donnan-Berry				2008 State Auditor Wood-Merrit				2008 Comm. of Insurance Goodwin-Odom								2008 Super.of P.I. Atkinson-Morgan			
District	Dem	Dem %	Rep	Rep %	Dem	Dem %	Rep	Rep %	Dem	Dem %	Rep	Rep %	Dem	Dem %	Rep	Rep %	Dem	Dem %	Rep	Rep %	Lib	Lib %	Other	Other %	Dem	Dem %	Rep	Rep %
1	18,971	51.91%	17,572	48.09%	16,894	46.49%	19,448	53.51%	16,513	45.87%	19,484	54.13%	17,824	49.44%	18,227	50.56%	17,977	49.27%	16,994	46.58%	1,489	4.08%	26	0.07%	18,233	50.61%	17,796	49.39%
2	23,246	68.67%	10,605	31.33%	15,289	45.90%	18,022	54.10%	15,803	48.07%	17,074	51.93%	17,890	54.88%	14,708	45.12%	17,388	52.90%	14,276	43.43%	1,195	3.64%	10	0.03%	17,740	54.22%	14,979	45.78%
3	18,440	55.61%	14,718	44.39%	14,758	45.17%	17,912	54.83%	14,365	44.05%	18,248	55.95%	16,178	49.66%	16,398	50.34%	15,489	47.32%	16,159	49.37%	1,072	3.28%	11	0.03%	15,649	48.06%	16,914	51.94%
4	16,558	57.32%	12,331	42.68%	10,957	38.32%	17,634	61.68%	11,326	40.14%	16,893	59.86%	12,566	44.74%	15,519	55.26%	12,364	43.72%	15,214	53.80%	689	2.44%	11	0.04%	12,463	44.29%	15,679	55.71%
5	26,218	75.11%	8,688	24.89%	24,055	69.20%	10,709	30.80%	24,281	70.76%	10,035	29.24%	24,878	72.27%	9,546	27.73%	25,103	72.34%	8,799	25.36%	788	2.27%	12	0.03%	25,002	72.62%	9,428	27.38%
6	23,703	59.17%	16,356	40.83%	18,651	47.31%	20,775	52.69%	18,427	47.05%	20,738	52.95%	20,263	51.72%	18,912	48.28%	19,752	49.92%	18,327	46.32%	1,478	3.74%	8	0.02%	19,882	50.74%	19,301	49.26%
7	29,363	79.60%	7,527	20.40%	21,156	58.16%	15,222	41.84%	21,963	60.86%	14,122	39.14%	23,037	63.96%	12,983	36.04%	22,964	63.39%	12,440	34.34%	808	2.23%	17	0.05%	23,215	64.33%	12,872	35.67%
8	24,822	63.75%	14,113	36.25%	17,184	44.61%	21,336	55.39%	17,735	46.47%	20,433	53.53%	19,632	51.48%	18,504	48.52%	19,032	49.84%	18,381	48.13%	767	2.01%	10	0.03%	19,518	51.17%	18,628	48.83%
9	22,229	61.13%	14,133	38.87%	16,101	45.07%	19,625	54.93%	16,262	45.50%	19,480	54.50%	18,207	51.11%	17,415	48.89%	17,371	48.63%	17,215	48.19%	1,110	3.11%	27	0.08%	17,856	50.10%	17,785	49.90%
10	19,637	55.80%	15,556	44.20%	12,856	36.97%	21,918	63.03%	13,121	38.05%	21,359	61.95%	15,369	44.61%	19,080	55.39%	14,697	42.38%	19,020	54.84%	956	2.76%	10	0.03%	14,853	43.09%	19,613	56.91%
11	26,038	71.18%	10,545	28.82%	18,812	52.24%	17,199	47.76%	19,856	55.32%	16,037	44.68%	20,850	58.33%	14,897	41.67%	21,108	58.77%	12,791	35.61%	1,980	5.51%	36	0.10%	22,729	63.60%	13,007	36.40%
12	22,842	70.82%	9,411	29.18%	18,957	59.40%	12,959	40.60%	19,079	60.00%	12,720	40.00%	20,732	65.09%	11,120	34.91%	19,976	62.52%	11,227	35.14%	737	2.31%	12	0.04%	20,111	63.28%	11,671	36.72%
13	19,796	51.65%	18,534	48.35%	13,402	35.37%	24,486	64.63%	13,850	36.86%	23,728	63.14%	15,617	41.66%	21,866	58.34%	15,315	40.52%	21,036	55.66%	1,414	3.74%	27	0.07%	15,684	41.83%	21,809	58.17%
14	12,107	52.92%	10,771	47.08%	9,995	44.53%	12,450	55.47%	9,902	44.19%	12,506	55.81%	10,636	47.53%	11,742	52.47%	9,992	44.40%	11,291	50.18%	1,202	5.34%	18	0.08%	10,597	47.23%	11,840	52.77%
15	8,957	52.28%	8,175	47.72%	7,165	42.79%	9,581	57.21%	7,133	42.74%	9,558	57.26%	7,630	45.64%	9,087	54.36%	7,174	42.59%	8,683	51.54%	966	5.73%	23	0.14%	7,610	45.50%	9,116	54.50%
16	15,508	52.51%	14,025	47.49%	11,990	41.16%	17,143	58.84%	12,185	42.21%	16,683	57.79%	13,102	45.56%	15,654	54.44%	12,393	42.26%	15,219	51.90%	1,696	5.78%	15	0.05%	12,888	44.69%	15,951	55.31%
17	19,758	51.30%	18,760	48.70%	15,626	41.36%	22,151	58.64%	15,596	41.46%	22,017	58.54%	16,762	44.47%	20,931	55.53%	15,919	42.00%	20,111	53.06%	1,859	4.90%	12	0.03%	16,460	43.76%	21,153	56.24%
18	22,370	69.96%	9,607	30.04%	19,534	62.10%	11,924	37.90%	19,420	61.82%	11,995	38.18%	20,247	64.50%	11,142	35.50%	19,622	62.14%	10,258	32.48%	1,674	5.30%	24	0.08%	20,267	64.61%	11,099	35.39%
19	19,602	54.01%	16,693	45.99%	13,991	39.66%	21,288	60.34%	14,217	40.30%	21,063	59.70%	15,137	43.14%	19,954	56.86%	14,722	41.59%	18,455	52.13%	2,192	6.19%	32	0.09%	15,927	45.21%	19,302	54.79%
20	20,305	53.59%	17,582	46.41%	14,666	39.92%	22,073	60.08%	14,833	40.34%	21,935	59.66%	15,761	43.04%	20,860	56.96%	15,421	41.79%	19,359	52.46%	2,081	5.64%	39	0.11%	16,575	45.16%	20,128	54.84%
21	24,731	75.87%	7,865	24.13%	20,902	64.80%	11,355	35.20%	21,046	65.59%	11,039	34.41%	21,943	68.32%	10,173	31.68%	21,882	67.74%	9,757	30.20%	651	2.02%	14	0.04%	22,093	68.71%	10,062	31.29%
22	21,428	64.26%	11,918	35.74%	16,038	48.36%	17,129	51.64%	16,522	50.24%	16,367	49.76%	17,808	54.47%	14,884	45.53%	17,506	53.11%	14,711	44.63%	728	2.21%	14	0.04%	17,620	53.75%	15,159	46.25%
23	30,603	81.07%	7,144	18.93%	24,182	64.62%	13,239	35.38%	24,847	67.16%	12,151	32.84%	26,359	71.56%	10,474	28.44%	26,444	71.27%	10,107	27.24%	548	1.48%	7	0.02%	26,163	70.71%	10,836	29.29%
24	26,773	80.82%	6,353	19.18%	23,896	72.75%	8,951	27.25%	24,012	73.25%	8,769	26.75%	24,818	75.79%	7,928	24.21%	24,366	74.07%	7,774	23.63%	734	2.23%	21	0.06%	24,701	75.48%	8,026	24.52%
25	23,645	65.74%	12,320	34.26%	13,042	36.75%	22,445	63.25%	14,257	40.77%	20,715	59.23%	15,591	44.62%	19,352	55.38%	15,294	43.76%	18,584	53.17%	1,056	3.02%	18	0.05%	15,942	45.67%	18,966	54.33%
26	21,297	59.70%	14,378	40.30%	13,060	37.06%	22,184	62.94%	13,874	39.65%	21,115	60.35%	15,426	44.18%	19,489	55.82%	15,194	43.54%	18,409	52.76%	1,261	3.61%	29	0.08%	16,459	47.25%	18,375	52.75%
27	28,380	80.83%	6,729	19.17%	24,130	69.33%	10,676	30.67%	24,033	69.61%	10,491	30.39%	24,711	71.61%	9,795	28.39%	24,858	71.82%	9,241	26.70%	495	1.43%	16	0.05%	24,919	72.10%	9,645	27.90%
28	18,976	58.39%	13,525	41.61%	10,400	32.11%	21,985	67.89%	11,484	35.99%	20,422	64.01%	13,424	42.19%	18,391	57.81%	12,771	39.99%	18,218	57.04%	924	2.89%	26	0.08%	13,392	42.07%	18,442	57.93%
29	36,014	89.03%	4,439	10.97%	32,810	82.00%	7,201	18.00%	33,177	82.80%	6,892	17.20%	33,849	84.71%	6,108	15.29%	33,750	84.16%	5,154	12.85%	1,183	2.95%	16	0.04%	34,435	86.04%	5,585	13.96%
30	31,430	78.51%	8,604	21.49%	25,050	64.08%	14,041	35.92%	25,811	66.02%	13,287	33.98%	26,799	68.67%	12,225	31.33%	26,788	68.43%	10,592	27.06%	1,726	4.41%	42	0.11%	27,782	71.04%	11,325	28.96%
31	29,942	86.80%	4,553	13.20%	26,555	77.78%	7,584	22.22%	26,840	78.75%	7,243	21.25%	27,608	81.17%	6,405	18.83%	27,271	79.83%	5,911	17.30%	960	2.81%	21	0.06%	27,790	81.62%	6,259	18.38%
32	30,800	80.96%	7,245	19.04%	24,707	65.45%	13,040	34.55%	25,545	68.22%	11,901	31.78%	26,879	72.12%	10,389	27.88%	26,542	70.73%	10,296	27.44%	676	1.80%	12	0.03%	26,995	72.01%	10,492	27.99%
33	27,880	85.93%	4,565	14.07%	24,879	77.24%	7,333	22.76%	25,107	78.12%	7,030	21.88%	25,587	79.91%	6,431	20.09%	25,736	80.00%	5,472	17.01%	942	2.93%	19	0.06%	26,347	82.19%	5,708	17.81%
34	32,210	74.44%	11,060	25.56%	22,692	53.26%	19,911	46.74%	24,209	57.03%	18,242	42.97%	25,169	59.46%	17,160	40.54%	25,571	60.11%	15,093	35.48%	1,837	4.32%	39	0.09%	27,907	66.07%	14,334	33.93%
35	20,984	59.53%	14,268	40.47%	14,017	40.26%	20,797	59.74%	14,685	42.46%	19,902	57.54%	15,457	44.66%	19,152	55.34%	15,707	45.43%	17,538	50.73%	1,313	3.80%	16	0.05%	17,096	49.51%	17,432	50.49%
36	26,547	60.23%	17,530	39.77%	15,914	36.74%	27,405	63.26%	17,332	40.13%	25,853	59.87%	18,689	43.46%	24,317	56.54%	19,185	44.58%	21,746	50.53%	2,076	4.82%	29	0.07%	21,225	49.34%	21,795	50.66%
37	23,235	58.07%	16,776	41.93%	14,798	37.53%	24,630	62.47%	15,754	40.07%	23,564	59.93%	17,124	43.73%	22,030	56.27%	17,017	43.44%	20,035	51.14%	2,100	5.36%	21	0.05%	18,459	47.16%	20,680	52.84%
38	28,613	83.65%	5,593	16.35%	24,658	72.88%	9,175	27.12%	24,974	73.85%	8,845	26.15%	25,684	76.02%	8,103	23.98%	25,604	75.54%	7,290	21.51%	986	2.91%	16	0.05%	26,471	78.43%	7,281	21.57%
39	26,480	70.03%	11,332	29.97%	18,719	50.01%	18,711	49.99%	19,557	52.62%	17,611	47.38%	20,606	55.38%	16,602	44.62%	20,891	56.21%	14,980	40.30%	1,286	3.46%	12	0.03%	22,127	59.72%	14,923	40.28%
40	21,565	58.20%	15,491	41.80%	14,018	38.58%	22,317	61.42%	14,722	40.60%	21,543	59.40%	15,741	43.49%	20,457	56.51%	15,926	43.98%	18,621	51.42%	1,643	4.54%	22	0.06%	17,472	48.34%	18,669	51.66%
41	21,344	60.63%	13,862	39.37%	14,265	41.47%	20,137	58.53%	14,975	43.56%	19,401	56.44%	15,934	46.46%	18,360	53.54%	16,250	47.39%	16,283	47.49%	1,726	5.03%	31	0.09%	17,559	51.30%	16,671	48.70%
42	21,674	76.46%	6,671	23.54%	20,077	71.42%	8,036	28.58%	19,774	70.30%	8,356	29.70%	20,499	72.98%	7,589	27.02%	20,143	71.45%	7,217	25.60%	814	2.89%	18	0.06%	20,444	72.78%	7,646	27.22%
43	25,592	75.14%	8,465	24.86%	22,638	67.27%	11,014	32.73%	22,219	66.02%	11,438	33.98%	23,491	69.81%	10,161	30.19%	23,076	68.08%	9,859	29.09%	946	2.79%	14	0.04%	23,343	69.28%	10,352	30.72%
44	20,514	64.44%	11,322	35.56%	16,479	52.61%	14,841	47.39%	16,184	51.65%	15,151	48.35%	17,523	56.10%	13,715	43.90%	17,162	54.97%	13,157	42.14%	894	2.86%	10	0.03%	17,758	56.75%	13,535	43.25%
45	17,348	60.03%	11,552	39.97%	13,497	47.22%	15,085	52.78%	13,188	46.24%	15,330	53.76%	14,652	51.52%	13,790	48.48%	14,125	49.41%	13,494	47.20%	961	3.36%	10	0.03%	14,373	50.58%	14,046	49.42%
46	21,774	68.34%	10,086	31.66%	18,024	57.33%	13,415	42.67%	17,731	56.78%	13,498	43.22%	19,512	62.82%	11,546	37.18%	18,774	59.64%	11,663	37.05%	1,026	3.26%	14	0.04%	18,164	58.28%	13,002	41.72%
47	17,107	76.52%	5,248	23.48%	15,329	69.00%	6,888	31.00%	14,530	65.12%	7,781	34.88%	16,335	73.90%	5,769	26.10%	15,591	69.92%	6,043	27.10%	653	2.93%	10	0.04%	15,221	68.62%	6,961	31.38%
48	23,684	78.61%	6,443	21.39%	20,997	70.38%	8,838	29.62%	20,884	70.17%	8,877	29.83%	22,587	76.14%	7,078	23.86%	22,827	75.21%	6,786	22.36%	734	2.42%	5	0.02%	21,668	72.89%	8,057	27.11%
49	33,483	64.66%	18,299	35.34%	19,301	38.02%	31,464	61.98%	21,278	42.10%	29,262	57.90%	22,448	44.47%	28,029	55.53%	23,742	46.85%	25,242	49.81%	1,662	3.28%	29	0.06%	26,715	53.11%	23,589	46.89%
50	30,674	70.18%	13,033	29.82%	21,580	50.05%	21,537	49.95%	22,963	53.83%	19,694	46.17%	24,278	57.21%	18,160	42.79%	24,344	57.00%	16,525	38.69%	1,814	4.25%	27	0.06%	25,118	59.03%	17,433	40.97%
51	17,981	63.18%	10,479	36.82%	11,359	40.47%	16,709	59.53%	12,042	43.41%	15,700	56.59%	13,705	49.59%	13,929	50.41%	13,061	46.97%	13,599	48.91%	1,131	4.07%	14	0.05%	13,886	50.06%	13,853	49.94%
52	20,022	51.68%	18,723	48.32%	13,345	35.08%	24,694	64.92%	14,243	37.61%	23,623	62.39%	15,577	41.19%	22,245	58.81%	14,882	39.17%	21,634	56.94%	1,465	3.86%	13	0.03%	18,640	48.53%	19,768	51.47%
53	17,770	60.53%	11,585	39.47%	12,087	41.50%	17,040	58.50%	12,662	43.81%	16,243	56.19%	13,924	48.31%	14,897	51.69%	13,469	46.40%	14,496	49.93%	1,026	3.53%	39	0.13%	13,992	48.43%	14,900	51.57%
54	25,368	68.78%	11,515	31.22%	18,056	49.60%	18,346	50.40%	19,338	53.70%	16,673	46.30%	20,721	57.84%	15,101	42.16%	20,215	56.25%	14,264	39.69%	1,445	4.02%	16	0.04%	21,072	58.71%	14,819	41.29%
55	17,348	53.98%	14,791	46.02%	13,777	43.61%	17,816	56.39%	13,923	44.11%	17,644	55.89%	15,175	48.41%	16,169	51.59%	14,673	46.32%	16,069	50.73%	917	2.89%	18	0.06%	14,493	46.34%	16,780	53.66%
56	36,163	80.90%	8,537	19.10%	30,899	70.58%	12,882	29.42%	31,773	72.26%	12,198	27.74%	32,489	74.52%	11,108	25.48%	32,339	73.73%	9,331	21.27%	2,124	4.84%	68	0.16%	33,643	76.89%	10,114	23.11%
57	28,175	77.45%	8,204	22.55%	24,177	66.97%	11,922	33.03%	25,258	70.49%	10,576	29.51%	26,420	74.35%	9,113	25.65%	26,086	72.96%	8,680	24.28%	971	2.72%	16	0.04%	26,602	74.82%	8,953	25.18%
58	32,005	80.88%	7,565	19.12%	28,064	71.62%	11,120	28.38%	28,888	74.15%	10,072	25.85%	30,052	77.64%	8,653	22.36%	29,804	76.74%	7,960	20.50%	1,040	2.68%	32	0.08%	30,513	78.78%	8,217	21.22%
59	23,578	53.68%	20,345	46.32%	14,717	33.67%	28,999	66.33%	16,871	39.40%	25,949	60.60%	19,281	45.60%	23,001	54.40%	18,494	43.41%	22,416	52.62%	1,659	3.89%	31	0.07%	19,456	45.98%	22,859	54.02%
60	25,033	79.97%	6,270	20.03%	22,737	73.18%	8,333	26.82%	23,096	74.64%	7,848	25.36%	24,152	78.41%	6,649	21.59%	23,690	76.34%	6,427	20.71%	896	2.89%	21	0.07%	24,185	78.39%	6,666	21.61%
61	21,128	52.73%	18,939	47.27%	14,592	36.91%	24,944	63.09%	15,593	39.83%	23,553	60.17%	17,536	45.17%	21,282	54.83%	16,822	43.09%	20,901	53.54%	1,290	3.30%	27	0.07%	17,508	45.06%	21,345	54.94%
62	22,503	53.48%	19,578	46.52%	15,529	37.35%	26,045	62.65%	17,015	41.49%	23,993	58.51%	18,919	46.51%	21,761	53.49%	18,267	44.86%	20,795	51.07%	1,636	4.02%	21	0.05%	19,233	47.37%	21,372	52.63%
63	19,822	60.12%	13,147	39.88%	13,804	42.32%	18,814	57.68%	14,245	43.95%	18,164	56.05%	16,380	51.06%	15,702	48.94%	15,721	48.76%	15,394	47.74%	1,110	3.44%	18	0.06%	16,135	50.31%	15,939	49.69%
64	16,803	57.02%	12,668	42.98%	11,569	39.49%	17,726	60.51%	12,284	42.42%	16,671	57.58%	14,036	48.95%	14,637	51.05%	13,356	46.32%	14,456	50.13%	1,018	3.53%	7	0.02%	13,621	47.52%	15,041	52.48%
65	19,930	56.94%	15,073	43.06%	13,666	38.94%	21,431	61.06%	15,467	45.15%	18,793	54.85%	17,438	51.34%	16,526	48.66%	16,558	48.33%	16,294	47.56%	1,388	4.05%	18	0.05%	16,701	49.11%	17,305	50.89%
66	19,054	65.76%	9,922	34.24%	15,373	53.82%	13,193	46.18%	15,420	54.00%	13,134	46.00%	17,405	61.65%	10,828	38.35%	18,603	63.88%	9,772	33.56%	733	2.52%	12	0.04%	16,464	57.92%	11,960	42.08%

	2008 A. G. Cooper-Crumley				2008 Comm. Ag Ansley-Troxler				2008 Comm. of Labor Donnan-Berry				2008 State Auditor Wood-Merrit				2008 Comm. of Insurance Goodwin-Odom								2008 Super.of P.I. Atkinson-Morgan			
District	Dem	Dem %	Rep	Rep %	Dem	Dem %	Rep	Rep %	Dem	Dem %	Rep	Rep %	Dem	Dem %	Rep	Rep %	Dem	Dem %	Rep	Rep %	Lib	Lib %	Other	Other %	Dem	Dem %	Rep	Rep %
67	17,790	48.87%	18,616	51.13%	12,702	35.60%	22,982	64.40%	12,788	35.68%	23,057	64.32%	14,946	42.22%	20,458	57.78%	14,135	39.39%	20,275	56.50%	1,451	4.04%	24	0.07%	14,039	39.67%	21,351	60.33%
68	12,849	42.61%	17,308	57.39%	10,567	35.80%	18,949	64.20%	10,711	36.16%	18,909	63.84%	11,135	37.73%	18,374	62.27%	10,782	36.41%	17,809	60.15%	1,002	3.38%	17	0.06%	11,013	37.48%	18,367	62.52%
69	13,803	45.42%	16,588	54.58%	11,046	37.20%	18,648	62.80%	11,202	37.55%	18,629	62.45%	11,915	40.20%	17,727	59.80%	11,364	37.97%	17,416	58.20%	1,126	3.76%	19	0.06%	11,724	39.60%	17,879	60.40%
70	13,222	44.11%	16,752	55.89%	7,728	26.20%	21,764	73.80%	8,356	28.55%	20,909	71.45%	10,052	34.70%	18,913	65.30%	9,017	30.79%	18,791	64.17%	1,464	5.00%	10	0.03%	9,419	32.48%	19,578	67.52%
71	23,104	76.61%	7,052	23.39%	20,865	70.01%	8,940	29.99%	21,199	71.12%	8,607	28.88%	22,240	74.83%	7,482	25.17%	21,405	71.67%	7,416	24.83%	1,026	3.44%	18	0.06%	22,067	74.25%	7,653	25.75%
72	25,916	75.41%	8,452	24.59%	22,603	66.91%	11,179	33.09%	23,386	69.05%	10,484	30.95%	24,205	71.79%	9,512	28.21%	23,551	69.43%	9,401	27.72%	945	2.79%	22	0.06%	24,384	72.49%	9,254	27.51%
73	15,091	43.93%	19,262	56.07%	9,671	28.47%	24,298	71.53%	10,142	30.14%	23,513	69.86%	12,365	37.14%	20,928	62.86%	10,904	32.39%	21,365	63.47%	1,378	4.09%	14	0.04%	11,533	34.63%	21,769	65.37%
74	20,595	51.83%	19,138	48.17%	14,068	36.04%	24,968	63.96%	15,570	40.01%	23,348	59.99%	17,390	45.02%	21,234	54.98%	15,911	41.10%	21,282	54.97%	1,503	3.88%	18	0.05%	17,005	44.12%	21,540	55.88%
75	20,247	53.22%	17,794	46.78%	14,331	38.34%	23,049	61.66%	15,309	41.05%	21,988	58.95%	17,218	46.56%	19,765	53.44%	16,002	43.07%	19,656	52.91%	1,479	3.98%	15	0.04%	17,092	46.19%	19,910	53.81%
76	16,484	47.59%	18,151	52.41%	11,399	33.27%	22,868	66.73%	12,003	35.06%	22,235	64.94%	13,919	41.12%	19,927	58.88%	12,638	37.01%	19,898	58.27%	1,601	4.69%	13	0.04%	13,026	38.51%	20,797	61.49%
77	17,777	52.35%	16,179	47.65%	12,518	37.31%	21,033	62.69%	13,217	39.48%	20,263	60.52%	15,016	45.43%	18,038	54.57%	14,058	42.14%	17,760	53.24%	1,514	4.54%	28	0.08%	14,522	43.97%	18,506	56.03%
78	14,482	44.91%	17,766	55.09%	8,002	25.07%	23,914	74.93%	8,859	28.15%	22,615	71.85%	10,738	34.38%	20,499	65.62%	9,756	30.97%	20,331	64.55%	1,400	4.44%	11	0.03%	10,339	33.04%	20,955	66.96%
79	17,902	46.57%	20,538	53.43%	11,778	31.11%	26,077	68.89%	12,670	33.57%	25,070	66.43%	14,912	39.80%	22,554	60.20%	13,345	35.51%	22,818	60.71%	1,401	3.73%	19	0.05%	14,406	38.53%	22,984	61.47%
80	14,690	43.48%	19,099	56.52%	9,024	26.94%	24,473	73.06%	9,778	29.38%	23,508	70.62%	11,839	35.84%	21,190	64.16%	10,621	31.94%	21,315	64.09%	1,302	3.91%	19	0.06%	10,979	33.25%	22,037	66.75%
81	16,658	49.58%	16,942	50.42%	10,918	32.79%	22,377	67.21%	11,869	35.89%	21,201	64.11%	14,479	44.07%	18,378	55.93%	12,824	38.86%	18,763	56.85%	1,387	4.20%	28	0.08%	13,114	39.99%	19,678	60.01%
82	16,939	50.91%	16,331	49.09%	13,100	40.36%	19,357	59.64%	13,660	41.69%	19,102	58.31%	14,895	45.90%	17,555	54.10%	14,053	43.12%	17,064	52.36%	1,475	4.53%	0	0.00%	14,493	44.88%	17,802	55.12%
83	16,605	51.60%	15,573	48.40%	12,377	39.27%	19,140	60.73%	12,839	40.48%	18,878	59.52%	14,375	45.78%	17,022	54.22%	13,338	42.20%	16,799	53.15%	1,466	4.64%	1	0.00%	13,794	44.01%	17,547	55.99%
84	17,439	49.56%	17,749	50.44%	13,165	38.00%	21,477	62.00%	13,471	38.85%	21,204	61.15%	15,228	44.29%	19,156	55.71%	14,098	40.59%	19,219	55.34%	1,392	4.01%	20	0.06%	14,555	42.33%	19,831	57.67%
85	14,115	43.59%	18,265	56.41%	10,443	32.63%	21,566	67.37%	10,770	34.03%	20,878	65.97%	12,117	38.49%	19,361	61.51%	11,479	36.01%	18,737	58.77%	1,642	5.15%	22	0.07%	12,144	38.57%	19,338	61.43%
86	18,056	55.05%	14,743	44.95%	14,422	44.66%	17,868	55.34%	13,791	42.54%	18,629	57.46%	15,486	48.13%	16,687	51.87%	14,553	44.90%	16,540	51.03%	1,299	4.01%	22	0.07%	14,803	45.83%	17,496	54.17%
87	16,809	49.14%	17,398	50.86%	12,635	37.94%	20,667	62.06%	11,996	35.58%	21,719	64.42%	14,348	43.03%	18,997	56.97%	13,018	38.71%	18,809	55.93%	1,788	5.32%	15	0.04%	13,231	39.69%	20,104	60.31%
88	20,946	55.23%	16,978	44.77%	14,910	40.80%	21,630	59.20%	17,010	45.84%	20,096	54.16%	17,163	46.84%	19,481	53.16%	16,449	44.71%	18,968	51.56%	1,342	3.65%	32	0.09%	16,784	46.15%	19,581	53.85%
89	15,703	46.39%	18,150	53.61%	11,842	35.47%	21,543	64.53%	11,624	34.49%	22,079	65.51%	13,513	40.74%	19,656	59.26%	12,363	36.97%	19,633	58.71%	1,425	4.26%	22	0.07%	12,811	38.67%	20,322	61.33%
90	15,024	50.08%	14,975	49.92%	10,376	35.06%	19,215	64.94%	10,827	36.80%	18,595	63.20%	13,287	45.50%	15,918	54.50%	12,044	41.09%	16,234	55.39%	1,017	3.47%	16	0.05%	12,514	42.94%	16,628	57.06%
91	18,907	51.09%	18,102	48.91%	13,019	35.44%	23,716	64.56%	14,498	40.06%	21,695	59.94%	16,712	46.56%	19,180	53.44%	15,502	42.83%	18,954	52.36%	1,707	4.72%	34	0.09%	15,716	43.83%	20,137	56.17%
92	17,931	56.60%	13,750	43.40%	15,216	49.03%	15,819	50.97%	15,568	49.84%	15,667	50.16%	16,309	52.46%	14,779	47.54%	15,362	49.44%	14,625	47.07%	1,065	3.43%	21	0.07%	16,047	51.91%	14,866	48.09%
93	22,137	56.49%	17,048	43.51%	17,477	45.74%	20,734	54.26%	17,588	46.08%	20,581	53.92%	19,044	50.31%	18,810	49.69%	18,064	47.32%	17,897	46.88%	2,164	5.67%	50	0.13%	19,103	50.51%	18,715	49.49%
94	15,035	47.48%	16,634	52.52%	10,103	32.37%	21,111	67.63%	10,816	35.36%	19,772	64.64%	12,939	42.60%	17,437	57.40%	11,556	37.66%	17,543	57.16%	1,566	5.10%	24	0.08%	11,720	38.74%	18,534	61.26%
95	15,735	44.77%	19,408	55.23%	12,210	35.55%	22,140	64.45%	12,706	36.76%	21,859	63.24%	13,789	40.20%	20,512	59.80%	12,735	36.79%	20,184	58.30%	1,683	4.86%	16	0.05%	13,507	39.53%	20,661	60.47%
96	16,299	48.15%	17,549	51.85%	12,263	36.79%	21,065	63.21%	12,035	35.79%	21,594	64.21%	13,860	41.78%	19,314	58.22%	12,843	38.53%	19,130	57.39%	1,348	4.04%	15	0.04%	13,668	41.24%	19,477	58.76%
97	15,625	45.27%	18,887	54.73%	11,721	34.76%	21,995	65.24%	11,503	33.70%	22,626	66.30%	13,304	39.65%	20,246	60.35%	12,095	35.68%	20,256	59.76%	1,528	4.51%	16	0.05%	12,457	37.27%	20,968	62.73%
98	17,201	49.39%	17,629	50.61%	13,506	39.76%	20,463	60.24%	14,382	41.96%	19,892	58.04%	14,911	43.82%	19,117	56.18%	14,061	41.22%	18,785	55.08%	1,242	3.64%	20	0.06%	14,785	43.72%	19,033	56.28%
99	24,156	82.44%	5,146	17.56%	22,884	79.10%	6,047	20.90%	22,830	78.57%	6,228	21.43%	23,436	80.83%	5,558	19.17%	22,881	78.42%	5,509	18.88%	765	2.62%	22	0.08%	23,276	80.47%	5,649	19.53%
100	21,169	76.10%	6,648	23.90%	19,009	69.68%	8,270	30.32%	19,363	70.34%	8,163	29.66%	19,973	73.05%	7,370	26.95%	19,217	69.88%	7,190	26.15%	1,068	3.88%	25	0.09%	19,726	72.41%	7,515	27.59%
101	23,559	76.48%	7,245	23.52%	21,989	72.35%	8,404	27.65%	21,933	71.89%	8,575	28.11%	22,560	74.14%	7,868	25.86%	21,954	71.64%	7,840	25.58%	832	2.72%	17	0.06%	22,371	73.80%	7,943	26.20%
102	21,925	84.30%	4,082	15.70%	20,959	81.46%	4,769	18.54%	20,989	80.94%	4,942	19.06%	21,379	82.94%	4,397	17.06%	21,019	80.85%	4,264	16.40%	703	2.70%	13	0.05%	21,235	82.56%	4,485	17.44%
103	17,638	51.97%	16,303	48.03%	13,827	41.79%	19,263	58.21%	14,658	43.95%	18,691	56.05%	15,168	45.75%	17,986	54.25%	14,424	43.37%	17,668	53.13%	1,147	3.45%	17	0.05%	15,009	45.49%	17,987	54.51%
104	21,356	52.29%	19,485	47.71%	14,614	37.17%	24,700	62.83%	17,235	43.17%	22,693	56.83%	17,086	43.32%	22,352	56.68%	16,529	41.72%	21,715	54.81%	1,348	3.40%	25	0.06%	16,856	42.96%	22,381	57.04%
105	16,083	47.90%	17,490	52.10%	12,538	38.35%	20,154	61.65%	13,435	40.78%	19,507	59.22%	13,848	42.22%	18,954	57.78%	13,221	40.25%	18,436	56.13%	1,169	3.56%	20	0.06%	13,686	42.11%	18,815	57.89%
106	22,819	84.78%	4,096	15.22%	21,996	82.56%	4,645	17.44%	21,765	81.43%	4,962	18.57%	22,372	83.85%	4,308	16.15%	21,894	81.65%	4,183	15.60%	713	2.66%	26	0.10%	22,277	83.64%	4,356	16.36%
107	25,989	80.21%	6,413	19.79%	24,491	76.58%	7,489	23.42%	24,427	76.11%	7,668	23.89%	25,177	78.60%	6,855	21.40%	24,599	76.66%	6,641	20.70%	821	2.56%	27	0.08%	25,036	78.34%	6,924	21.66%
108	14,846	49.41%	15,203	50.59%	11,986	40.85%	17,353	59.15%	11,608	39.19%	18,013	60.81%	12,758	43.42%	16,627	56.58%	11,855	40.00%	16,663	56.22%	1,119	3.78%	1	0.00%	12,375	42.26%	16,905	57.74%
109	15,951	51.55%	14,994	48.45%	12,851	42.64%	17,285	57.36%	12,549	41.28%	17,854	58.72%	13,546	44.88%	16,638	55.12%	12,699	41.76%	16,554	54.44%	1,153	3.79%	0	0.00%	13,264	44.05%	16,845	55.95%
110	15,761	51.54%	14,820	48.46%	12,660	42.34%	17,243	57.66%	11,994	39.80%	18,143	60.20%	13,445	45.14%	16,343	54.86%	12,388	41.17%	16,562	55.04%	1,136	3.78%	4	0.01%	12,875	43.27%	16,880	56.73%
111	16,883	52.92%	15,020	47.08%	13,842	44.30%	17,407	55.70%	12,921	41.19%	18,447	58.81%	14,521	46.87%	16,463	53.13%	13,813	44.09%	16,365	52.23%	1,132	3.61%	21	0.07%	14,104	45.31%	17,021	54.69%
112	15,064	48.78%	15,820	51.22%	12,890	42.16%	17,681	57.84%	12,085	39.43%	18,561	60.57%	13,865	45.66%	16,498	54.34%	12,715	41.43%	16,722	54.49%	1,236	4.03%	14	0.05%	13,383	44.02%	17,018	55.98%
113	19,690	48.58%	20,845	51.42%	16,542	41.20%	23,605	58.80%	16,820	42.30%	22,947	57.70%	17,792	44.54%	22,155	55.46%	17,101	42.73%	21,210	53.00%	1,686	4.21%	20	0.05%	18,072	45.27%	21,847	54.73%
114	32,561	76.72%	9,881	23.28%	29,387	70.42%	12,343	29.58%	29,228	70.07%	12,487	29.93%	30,494	73.22%	11,154	26.78%	29,316	69.89%	10,279	24.51%	2,304	5.49%	46	0.11%	30,704	73.76%	10,924	26.24%
115	23,133	57.63%	17,010	42.37%	18,683	47.30%	20,815	52.70%	19,061	48.57%	20,186	51.43%	20,397	51.96%	18,860	48.04%	19,617	49.79%	17,861	45.33%	1,907	4.84%	17	0.04%	20,386	52.05%	18,783	47.95%
116	19,138	54.31%	16,099	45.69%	14,684	42.27%	20,054	57.73%	15,135	43.85%	19,380	56.15%	16,693	48.43%	17,778	51.57%	15,839	45.80%	17,057	49.33%	1,667	4.82%	17	0.05%	16,539	48.17%	17,793	51.83%
117	16,207	46.41%	18,712	53.59%	12,982	37.51%	21,624	62.49%	13,254	38.60%	21,087	61.40%	14,497	42.09%	19,947	57.91%	13,781	39.98%	19,328	56.07%	1,346	3.90%	14	0.04%	14,737	42.87%	19,640	57.13%
118	20,813	57.25%	15,540	42.75%	16,390	45.08%	19,966	54.92%	17,531	49.01%	18,236	50.99%	18,862	52.79%	16,871	47.21%	18,092	50.38%	16,263	45.28%	1,537	4.28%	21	0.06%	18,619	52.27%	17,003	47.73%
119	19,460	61.66%	12,101	38.34%	16,283	52.06%	14,993	47.94%	16,643	53.79%	14,300	46.21%	17,881	57.75%	13,080	42.25%	17,119	55.05%	12,678	40.77%	1,279	4.11%	21	0.07%	17,925	58.04%	12,958	41.96%
120	16,253	43.54%	21,078	56.46%	14,861	40.31%	22,009	59.69%	14,406	39.26%	22,291	60.74%	15,501	42.12%	21,305	57.88%	14,683	39.57%	20,801	56.05%	1,614	4.35%	11	0.03%	15,358	41.87%	21,323	58.13%
Totals:	**2,529,450**	**61.07%**	**1,612,549**	**38.93%**	**1,954,797**	**47.90%**	**2,126,377**	**52.10%**	**2,007,512**	**49.34%**	**2,061,275**	**50.66%**	**2,166,959**	**53.52%**	**1,881,782**	**46.48%**	**2,098,838**	**51.53%**	**1,819,003**	**44.66%**	**153,167**	**3.76%**	**2,349**	**0.06%**	**2,169,768**	**53.61%**	**1,877,541**	**46.39%**

	2008 Lt. Governor Dalton-Pittenger-Rhodes						2008 Governor Perdue-McCrory-Munger						2008 President Obama-McCain-Barr								2008 US Senate Hagan-Dole						2008 Straight Party					
District	Dem	Dem %	Rep	Rep %	Lib	Lib %	Dem	Dem %	Rep	Rep %	Lib	Lib %	Dem	Dem %	Rep	Rep %	Lib	Lib %	Other	Other %	Dem	Dem %	Rep	Rep %	Other	Other %	Dem	Dem %	Rep	Rep %	Lib.	Lib%
1	18,039	49.03%	17,589	47.80%	1,166	3.17%	19,885	52.07%	17,303	45.31%	998	2.61%	15,954	40.55%	23,019	58.50%	235	0.60%	139	0.35%	15,811	40.99%	21,885	56.74%	875	2.27%	9,595	55.07%	7,620	43.74%	208	1.19%
2	17,732	52.55%	15,055	44.61%	959	2.84%	17,883	51.46%	15,891	45.73%	977	2.81%	16,353	46.48%	18,516	52.63%	205	0.58%	107	0.30%	17,728	51.02%	16,001	46.05%	1,020	2.94%	10,170	63.14%	5,804	36.03%	134	0.83%
3	15,747	47.06%	16,895	50.49%	818	2.44%	19,175	56.23%	14,165	41.53%	764	2.24%	14,478	42.17%	19,623	57.16%	156	0.45%	75	0.22%	15,474	45.40%	17,679	51.87%	928	2.72%	9,510	54.36%	7,848	44.86%	135	0.77%
4	12,997	44.95%	15,345	53.07%	573	1.98%	14,243	47.89%	14,982	50.37%	518	1.74%	10,692	35.50%	19,278	64.00%	92	0.31%	59	0.20%	12,481	41.86%	16,694	55.99%	642	2.15%	7,161	50.33%	6,979	49.05%	89	0.63%
5	25,168	71.69%	9,341	26.61%	598	1.70%	26,211	72.85%	9,271	25.77%	498	1.38%	23,753	65.06%	12,556	34.39%	118	0.32%	85	0.23%	23,663	65.65%	11,875	32.95%	504	1.40%	19,375	80.14%	4,671	19.32%	129	0.53%
6	20,501	50.72%	18,710	46.29%	1,212	3.00%	22,906	55.23%	17,559	42.33%	1,012	2.44%	18,172	43.29%	23,457	55.88%	233	0.56%	119	0.28%	18,983	45.54%	21,549	51.70%	1,150	2.76%	11,472	59.11%	7,759	39.98%	176	0.91%
7	23,204	63.21%	12,867	35.05%	640	1.74%	23,476	63.05%	13,121	35.24%	634	1.70%	21,966	58.99%	15,024	40.35%	164	0.44%	84	0.23%	23,055	61.93%	13,406	36.01%	769	2.07%	17,490	75.67%	5,513	23.85%	110	0.48%
8	19,552	50.33%	18,632	47.96%	666	1.71%	20,454	51.66%	18,536	46.82%	602	1.52%	17,723	44.48%	21,938	55.06%	117	0.29%	66	0.17%	19,389	49.02%	19,519	49.34%	649	1.64%	12,607	55.62%	9,981	44.03%	79	0.35%
9	17,979	49.34%	17,503	48.03%	959	2.63%	19,330	51.84%	17,133	45.95%	825	2.21%	17,257	45.82%	20,154	53.51%	137	0.36%	114	0.30%	17,873	47.88%	18,600	49.83%	856	2.29%	10,583	54.44%	8,741	44.96%	116	0.60%
10	15,254	43.04%	19,352	54.60%	835	2.36%	18,180	50.05%	17,398	47.89%	748	2.06%	12,376	33.86%	23,939	65.50%	172	0.47%	63	0.17%	14,125	38.91%	21,244	58.52%	934	2.57%	8,181	47.80%	8,772	51.26%	161	0.94%
11	21,209	57.87%	13,678	37.32%	1,765	4.82%	20,772	55.16%	14,936	39.66%	1,952	5.18%	23,782	62.36%	13,823	36.25%	314	0.82%	215	0.56%	23,031	61.00%	13,240	35.07%	1,486	3.94%	11,860	65.28%	6,095	33.55%	214	1.18%
12	20,176	62.23%	11,619	35.83%	629	1.94%	22,409	67.99%	9,975	30.26%	577	1.75%	19,235	57.48%	14,049	41.98%	131	0.39%	50	0.15%	19,531	59.28%	12,699	38.54%	718	2.18%	14,571	73.12%	5,243	26.31%	114	0.57%
13	15,595	40.34%	21,916	56.69%	1,150	2.97%	19,215	48.54%	19,352	48.88%	1,020	2.58%	13,483	33.92%	25,901	65.16%	229	0.58%	139	0.35%	15,497	39.20%	22,775	57.61%	1,261	3.19%	6,986	41.16%	9,816	57.84%	170	1.00%
14	10,553	45.61%	11,651	50.36%	933	4.03%	12,117	51.13%	10,651	44.94%	931	3.93%	10,098	41.67%	13,950	57.56%	128	0.53%	58	0.24%	10,690	44.99%	12,004	50.52%	1,068	4.49%	4,870	49.39%	4,853	49.21%	138	1.40%
15	7,690	44.08%	8,984	51.50%	770	4.41%	8,900	49.45%	8,340	46.34%	758	4.21%	7,151	38.86%	11,081	60.21%	113	0.61%	59	0.32%	7,906	43.79%	9,285	51.43%	863	4.78%	3,440	47.87%	3,622	50.40%	124	1.73%
16	12,836	42.65%	15,837	52.63%	1,421	4.72%	14,536	47.13%	14,863	48.19%	1,441	4.67%	12,134	38.80%	18,845	60.26%	197	0.63%	95	0.30%	13,918	45.02%	15,529	50.23%	1,471	4.76%	6,863	47.50%	7,101	49.15%	485	3.36%
17	15,600	40.00%	21,604	55.40%	1,795	4.60%	17,177	43.15%	20,964	52.66%	1,668	4.19%	15,538	38.60%	24,326	60.43%	246	0.61%	142	0.35%	18,979	47.53%	19,216	48.12%	1,735	4.35%	6,916	42.96%	8,969	55.71%	215	1.34%
18	20,042	61.86%	10,750	33.18%	1,608	4.96%	20,873	63.20%	10,740	32.52%	1,413	4.28%	21,336	62.95%	12,244	36.12%	195	0.58%	119	0.35%	21,953	66.21%	9,947	30.00%	1,257	3.79%	12,279	71.82%	4,637	27.12%	180	1.05%
19	14,946	40.71%	19,913	54.24%	1,855	5.05%	16,507	43.72%	19,600	51.92%	1,645	4.36%	16,239	42.29%	21,773	56.70%	225	0.59%	164	0.43%	18,260	48.17%	18,022	47.54%	1,628	4.29%	6,959	46.56%	7,801	52.19%	186	1.24%
20	15,825	41.32%	20,760	54.21%	1,712	4.47%	17,290	43.86%	20,503	52.02%	1,624	4.12%	17,058	42.46%	22,705	56.52%	237	0.59%	171	0.43%	19,023	48.07%	18,951	47.89%	1,596	4.03%	7,408	46.36%	8,401	52.58%	169	1.06%
21	22,280	68.03%	9,888	30.19%	583	1.78%	22,744	68.23%	10,034	30.10%	557	1.67%	21,519	63.71%	12,099	35.82%	105	0.31%	51	0.15%	22,042	65.88%	10,796	32.27%	619	1.85%	16,200	76.99%	4,731	22.48%	112	0.53%
22	18,110	54.06%	14,778	44.11%	613	1.83%	18,510	54.16%	15,103	44.19%	565	1.65%	15,354	44.48%	18,943	54.87%	143	0.41%	82	0.24%	17,482	51.11%	16,000	46.78%	721	2.11%	11,502	60.95%	7,246	38.40%	122	0.65%
23	26,465	70.33%	10,698	28.43%	469	1.25%	27,419	71.73%	10,345	27.06%	460	1.20%	23,867	62.20%	14,378	37.47%	87	0.23%	40	0.10%	25,436	66.52%	12,234	31.99%	569	1.49%	20,302	81.73%	4,439	17.87%	99	0.40%
24	24,697	74.33%	7,912	23.81%	619	1.86%	25,112	74.68%	7,937	23.60%	577	1.72%	24,929	72.94%	9,066	26.53%	126	0.37%	57	0.17%	24,579	73.00%	8,475	25.17%	618	1.84%	20,404	82.03%	4,364	17.54%	107	0.43%
25	15,846	44.46%	18,951	53.17%	843	2.37%	16,258	44.74%	19,259	53.00%	820	2.26%	14,218	38.93%	21,977	60.18%	217	0.59%	107	0.29%	15,953	43.92%	19,437	53.52%	929	2.56%	9,272	51.30%	8,659	47.91%	142	0.79%
26	15,400	43.26%	19,196	53.92%	1,005	2.82%	15,628	42.88%	19,875	54.53%	942	2.58%	15,233	41.50%	21,133	57.58%	219	0.60%	119	0.32%	16,018	43.97%	19,281	52.93%	1,129	3.10%	8,327	49.18%	8,473	50.05%	130	0.77%
27	25,212	71.85%	9,449	26.93%	427	1.22%	25,464	71.61%	9,624	27.07%	470	1.32%	22,928	64.26%	12,627	35.39%	81	0.23%	46	0.13%	24,207	68.01%	10,863	30.52%	521	1.46%	19,425	83.55%	3,753	16.14%	71	0.31%
28	13,323	40.98%	18,386	56.56%	799	2.46%	13,510	40.71%	18,925	57.03%	752	2.27%	11,377	34.14%	21,690	65.09%	170	0.51%	84	0.25%	13,220	39.84%	18,986	57.22%	976	2.94%	6,861	46.21%	7,817	52.65%	170	1.14%
29	33,818	83.15%	5,732	14.09%	1,120	2.75%	33,470	80.99%	6,500	15.73%	1,355	3.28%	36,274	86.45%	5,429	12.94%	166	0.40%	90	0.21%	34,962	84.39%	5,714	13.79%	753	1.82%	21,621	90.46%	2,162	9.05%	117	0.49%
30	26,875	67.05%	11,613	28.97%	1,597	3.98%	26,367	64.04%	12,614	30.64%	2,191	5.32%	29,840	71.18%	11,625	27.73%	259	0.62%	198	0.47%	28,560	69.14%	11,636	28.17%	1,114	2.70%	15,573	76.53%	4,600	22.60%	177	0.87%
31	27,650	79.92%	6,103	17.64%	842	2.43%	27,170	77.53%	6,787	19.37%	1,086	3.10%	28,594	80.68%	6,636	18.72%	123	0.35%	90	0.25%	28,048	79.82%	6,412	18.25%	679	1.93%	17,230	86.63%	2,566	12.90%	93	0.47%
32	26,775	70.26%	10,757	28.23%	574	1.51%	26,465	68.36%	11,623	30.02%	627	1.62%	25,319	64.75%	13,594	34.76%	129	0.33%	63	0.16%	26,379	68.08%	11,684	30.15%	684	1.77%	20,412	82.46%	4,234	17.10%	107	0.43%
33	25,976	79.96%	5,677	17.48%	833	2.56%	25,443	77.10%	6,672	20.22%	883	2.68%	27,463	82.20%	5,715	17.11%	161	0.48%	70	0.21%	26,575	80.48%	5,715	17.31%	731	2.21%	18,812	87.47%	2,576	11.98%	118	0.55%
34	26,132	60.45%	15,317	35.43%	1,778	4.11%	24,887	56.19%	17,384	39.25%	2,020	4.56%	28,718	64.18%	15,492	34.62%	343	0.77%	196	0.44%	27,972	63.01%	15,087	33.99%	1,334	3.00%	13,927	67.95%	6,388	31.17%	181	0.88%
35	15,988	45.35%	18,178	51.57%	1,086	3.08%	15,985	44.38%	18,873	52.40%	1,159	3.22%	17,113	47.13%	18,851	51.92%	231	0.64%	113	0.31%	17,153	47.60%	17,833	49.49%	1,046	2.90%	8,736	48.99%	8,980	50.36%	115	0.64%
36	19,161	43.50%	23,183	52.63%	1,702	3.86%	18,795	41.53%	24,724	54.63%	1,738	3.84%	21,685	47.41%	23,538	51.46%	371	0.81%	142	0.31%	21,316	47.00%	22,496	49.60%	1,541	3.40%	9,192	46.07%	10,601	53.13%	161	0.81%
37	17,050	42.56%	21,421	53.47%	1,589	3.97%	17,253	42.06%	22,115	53.91%	1,656	4.04%	18,826	45.46%	22,141	53.47%	311	0.75%	132	0.32%	18,550	45.21%	21,000	51.18%	1,484	3.62%	8,791	46.24%	10,072	52.98%	148	0.78%
38	25,897	75.69%	7,431	21.72%	888	2.60%	25,553	73.63%	8,168	23.54%	982	2.83%	27,283	77.86%	7,551	21.55%	124	0.35%	82	0.23%	26,573	76.54%	7,363	21.21%	784	2.26%	18,257	83.87%	3,393	15.59%	118	0.54%
39	21,094	55.87%	15,514	41.09%	1,148	3.04%	20,852	54.23%	16,458	42.80%	1,144	2.97%	21,869	56.48%	16,527	42.68%	226	0.58%	97	0.25%	21,951	57.09%	15,412	40.08%	1,087	2.83%	12,327	63.17%	7,073	36.25%	114	0.58%
40	16,093	43.36%	19,567	52.72%	1,454	3.92%	15,774	41.41%	20,685	54.30%	1,635	4.29%	18,418	47.84%	19,704	51.18%	259	0.67%	116	0.30%	17,992	47.16%	18,988	49.77%	1,168	3.06%	8,031	45.91%	9,327	53.32%	135	0.77%
41	16,161	45.82%	17,697	50.18%	1,409	4.00%	16,180	44.46%	18,701	51.39%	1,508	4.14%	19,154	51.92%	17,364	47.07%	266	0.72%	104	0.28%	18,543	50.81%	16,735	45.86%	1,214	3.33%	8,248	49.62%	8,237	49.56%	136	0.82%
42	20,350	71.57%	7,431	26.14%	652	2.29%	20,695	71.90%	7,476	25.97%	611	2.12%	21,021	71.51%	8,222	27.97%	92	0.31%	60	0.20%	20,653	71.53%	7,589	26.28%	630	2.18%	14,674	77.97%	4,027	21.40%	119	0.63%
43	23,303	68.13%	10,119	29.59%	781	2.28%	23,769	68.46%	10,248	29.52%	703	2.02%	23,348	66.24%	11,684	33.15%	125	0.35%	89	0.25%	23,393	67.24%	10,592	30.45%	805	2.31%	16,750	76.79%	4,894	22.44%	170	0.78%
44	17,495	55.14%	13,527	42.64%	704	2.22%	18,115	55.93%	13,617	42.04%	659	2.03%	16,945	51.36%	15,873	48.11%	100	0.30%	76	0.23%	17,895	55.12%	13,889	42.78%	680	2.09%	10,763	63.44%	6,101	35.96%	101	0.60%
45	14,551	50.21%	13,632	47.04%	798	2.75%	15,089	51.07%	13,724	46.45%	735	2.49%	13,379	44.69%	16,372	54.68%	127	0.42%	62	0.21%	14,568	49.14%	14,209	47.93%	868	2.93%	8,964	56.21%	6,810	42.71%	172	1.08%
46	19,290	60.00%	11,947	37.16%	912	2.84%	20,562	62.23%	11,686	35.37%	792	2.40%	14,112	42.12%	19,087	56.97%	204	0.61%	98	0.29%	17,932	54.19%	14,187	42.88%	970	2.93%	11,019	72.95%	3,861	25.56%	225	1.49%
47	15,894	70.81%	5,944	26.48%	609	2.71%	16,545	71.57%	6,195	26.80%	378	1.64%	13,333	56.98%	9,836	42.03%	133	0.57%	99	0.42%	13,417	57.60%	9,494	40.76%	381	1.64%	9,707	81.14%	2,100	17.55%	157	1.31%
48	21,925	72.38%	7,662	25.29%	705	2.33%	22,210	71.57%	8,270	26.65%	552	1.78%	20,919	66.29%	10,397	32.95%	156	0.49%	86	0.27%	21,437	68.74%	8,978	28.79%	769	2.47%	15,358	84.96%	2,598	14.37%	120	0.66%
49	24,074	46.73%	25,817	50.11%	1,627	3.16%	22,538	42.63%	28,528	53.95%	1,809	3.42%	26,580	49.82%	26,295	49.28%	325	0.61%	155	0.29%	26,118	49.32%	25,559	48.26%	1,281	2.42%	11,135	49.67%	11,128	49.64%	153	0.68%
50	24,159	55.34%	17,822	40.83%	1,671	3.83%	24,150	54.03%	18,590	41.59%	1,958	4.38%	25,652	56.90%	18,968	42.07%	313	0.69%	150	0.33%	25,764	57.54%	17,716	39.57%	1,296	2.89%	13,608	63.69%	7,616	35.65%	142	0.66%
51	13,261	46.57%	14,322	50.29%	893	3.14%	13,605	46.64%	14,689	50.36%	875	3.00%	12,206	41.62%	16,837	57.41%	197	0.67%	87	0.30%	13,523	46.35%	14,652	50.22%	1,002	3.43%	6,908	55.30%	5,444	43.58%	140	1.12%
52	15,065	38.68%	22,691	58.27%	1,188	3.05%	15,540	39.03%	23,209	58.30%	1,064	2.67%	15,838	39.47%	23,957	59.71%	224	0.56%	105	0.26%	17,345	43.52%	21,221	53.25%	1,288	3.23%	8,483	42.02%	11,545	57.19%	160	0.79%
53	13,762	46.83%	14,810	50.39%	817	2.78%	14,036	46.93%	15,131	50.59%	740	2.47%	12,434	41.44%	17,313	57.70%	161	0.54%	97	0.32%	13,778	46.04%	15,249	50.96%	898	3.00%	8,097	54.99%	6,488	44.06%	139	0.94%
54	20,394	55.38%	15,209	41.30%	1,221	3.32%	20,399	54.07%	16,007	42.43%	1,324	3.51%	20,791	54.65%	16,872	44.35%	256	0.67%	122	0.32%	21,355	56.56%	15,306	40.54%	1,097	2.91%	12,529	65.68%	6,426	33.68%	122	0.64%
55	13,939	43.09%	17,753	54.87%	660	2.04%	13,085	39.57%	19,462	58.86%	517	1.56%	13,396	40.28%	19,586	58.89%	173	0.52%	101	0.30%	14,901	45.28%	16,991	51.63%	1,019	3.10%	9,509	52.28%	8,548	47.00%	132	0.73%
56	32,837	73.16%	10,151	22.62%	1,897	4.23%	32,069	69.17%	12,108	26.12%	2,184	4.71%	36,902	77.85%	9,961	21.01%	321	0.68%	216	0.46%	35,179	75.37%	10,212	21.88%	1,286	2.76%	20,849	81.42%	4,551	17.77%	206	0.80%
57	26,192	72.11%	9,241	25.44%	891	2.45%	26,304	71.05%	9,717	26.25%	1,002	2.71%	27,563	73.34%	9,770	26.00%	164	0.44%	86	0.23%	28,056	75.60%	8,297	22.36%	756	2.04%	19,536	80.98%	4,454	18.46%	135	0.56%
58	30,007	75.97%	8,496	21.51%	995	2.52%	30,008	74.48%	9,175	22.77%	1,109	2.75%	31,961	77.97%	8,784	21.43%	160	0.39%	86	0.21%	31,937	79.09%	7,703	19.07%	743	1.84%	22,405	84.33%	4,015	15.11%	148	0.56%
59	18,735	42.79%	23,591	53.88%	1,460	3.33%	19,614	43.62%	23,764	52.85%	1,590	3.54%	19,590	43.19%	25,314	55.81%	319	0.70%	133	0.29%	21,874	48.56%	21,805	48.41%	1,367	3.03%	10,322	45.44%	12,196	53.69%	198	0.87%
60	23,826	75.92%	6,768	21.56%	791	2.52%	23,988	75.35%	6,945	21.82%	901	2.83%	24,993	77.24%	7,146	22.08%	142	0.44%	77	0.24%	24,832	77.77%	6,375	19.96%	724	2.27%	18,685	82.92%	3,719	16.50%	131	0.58%
61	16,944	42.39%	21,906	54.80%	1,123	2.81%	17,508	42.69%	22,297	54.37%	1,203	2.93%	17,543	42.47%	23,396	56.65%	230	0.56%	133	0.32%	19,296	47.06%	20,500	50.00%	1,208	2.95%	10,299	45.74%	12,044	53.49%	175	0.78%
62	18,394	43.82%	22,146	52.76%	1,437	3.42%	19,306	44.68%	22,401	51.84%	1,507	3.49%	20,123	46.03%	23,178	53.02%	278	0.64%	140	0.32%	21,688	50.07%	20,359	47.01%	1,265	2.92%	10,557	46.89%	11,774	52.29%	184	0.82%
63	15,600	47.44%	16,241	49.39%	1,040	3.16%	16,195	48.15%	16,257	48.33%	1,184	3.52%	15,506	45.73%	18,093	53.36%	226	0.67%	80	0.24%	16,582	49.25%	15,998	47.51%	1,090	3.24%	9,856	55.51%	7,744	43.61%	156	0.88%
64	13,454	45.75%	15,095	51.33%	856	2.91%	14,261	47.37%	14,824	49.24%	1,021	3.39%	13,412	44.05%	16,766	55.06%	210	0.69%	60	0.20%	14,519	48.20%	14,646	48.63%	955	3.17%	8,799	53.52%	7,509	45.68%	132	0.80%
65	16,980	48.51%	16,795	47.98%	1,230	3.51%	18,146	50.58%	16,443	45.83%	1,288	3.59%	15,233	41.95%	20,679	56.95%	283	0.78%	113	0.31%	17,445	48.54%	17,155	47.73%	1,343	3.74%	9,634	55.51%	7,532	43.40%	188	1.08%
66	16,566	57.20%	11,728	40.50%	667	2.30%	16,906	56.66%	12,444	41.70%	490	1.64%	14,991	49.45%	15,131	49.92%	113	0.37%	78	0.26%	16,782	56.27%	12,349	41.40%	694	2.33%	9,725	69.43%	4,160	29.70%	122	0.87%
67	13,873	37.88%	21,731	59.34%	1,017	2.78%	13,115	35.08%	23,479	62.80%	791	2.12%	12,339	32.98%	24,667	65.94%	256	0.68%	146	0.39%	15,066	40.42%	20,752	55.67%	1,456	3.91%	7,034	41.44%	9,736	57.35%	205	1.21%
68	10,361	33.92%	19,474	63.76%	708	2.32%	9,041	28.77%	21,804	69.39%	578	1.84%	12,177	38.36%	19,306	60.83%	184	0.58%	73	0.23%	12,359	39.54%	17,898	57.26%	1,003	3.21%	5,981	36.79%	10,171	62.57%	103	0.63%
69	10,930	35.64%	18,914	61.68%	821	2.68%	9,811	31.11%	21,040	66.73%	681	2.16%	12,072	37.93%	19,438	61.08%	215	0.68%	101	0.32%	12,566	40.03%	17,649	56.22%	1,180	3.76%	6,726	39.15%	10,309	60.00%	146	0.85%
70	9,473	31.81%	19,152	64.31%	1,155	3.88%	10,289	33.83%	18,905	62.17%	1,216	4.00%	8,939	29.29%	21,173	69.38%	283	0.93%	122	0.40%	10,762	35.37%	18,244	59.96%	1,419	4.66%	4,625	30.72%	10,271	68.21%	161	1.07%
71	21,791	72.02%	7,583	25.06%	884	2.92%	22,143	72.18%	7,628	24.87%	905	2.95%	22,760	73.35%	8,000	25.78%	171	0.55%	99	0.32%	22,625	73.58%	7,316	23.79%	806	2.62%	16,139	80.91%	3,681	18.45%	126	0.63%
72	24,126	69.99%	9,540	27.68%	805	2.34%	24,319	69.33%	9,974	28.44%	783	2.23%	25,443	71.45%	9,926	27.87%	165	0.46%	77	0.22%	25,212	71.63%	9,258	26.30%	730	2.07%	17,447	79.86%	4,294	19.66%	105	0.48%
73	11,434	33.26%	21,859	63.58%	1,085	3.16%	11,965	34.03%	22,263	63.32%	931	2.65%	9,839	27.88%	24,935	70.65%	332	0.94%	187	0.53%	12,461	35.51%	21,149	60.27%	1,481	4.22%	5,081	34.64%	9,410	64.15%	178	1.21%
74	16,610	41.96%	21,693	54.81%	1,278	3.23%	17,755	43.89%	21,406	52.92%	1,292	3.19%	17,059	41.85%	23,316	57.20%	262	0.64%	123	0.30%	18,447	45.48%	20,786	51.25%	1,329	3.28%	8,740	45.86%	10,181	53.43%	135	0.71%
75	16,643	43.81%	20,128	52.98%	1,219	3.21%	17,711	45.64%	19,855	51.17%	1,237	3.19%	17,253	44.21%	21,422	54.89%	237	0.61%	112	0.29%	18,503	47.56%	19,202	49.36%	1,196	3.07%	9,085	47.85%	9,748	51.34%	155	0.82%

	2008 Lt. Governor Dalton-Pittenger-Rhodes						2008 Governor Perdue-McCrory-Munger						2008 President Obama-McCain-Barr								2008 US Senate Hagan-Dole						2008 Straight Party					
District	Dem	Dem %	Rep	Rep %	Lib	Lib %	Dem	Dem %	Rep	Rep %	Lib	Lib %	Dem	Dem %	Rep	Rep %	Lib	Lib %	Other	Other %	Dem	Dem %	Rep	Rep %	Other	Other %	Dem	Dem %	Rep	Rep %	Lib.	Lib%
76	12,563	36.04%	21,165	60.72%	1,128	3.24%	11,924	33.48%	22,843	64.14%	849	2.38%	12,308	34.48%	23,003	64.44%	283	0.79%	103	0.29%	13,937	39.19%	20,131	56.60%	1,496	4.21%	6,672	41.28%	9,325	57.69%	167	1.03%
77	13,686	40.11%	19,307	56.59%	1,126	3.30%	13,144	37.59%	20,997	60.05%	825	2.36%	13,726	39.02%	21,042	59.82%	272	0.77%	136	0.39%	15,162	43.37%	18,414	52.67%	1,384	3.96%	7,737	49.58%	7,760	49.73%	107	0.69%
78	10,262	31.93%	20,773	64.64%	1,103	3.43%	11,084	33.82%	20,486	62.51%	1,203	3.67%	9,261	28.21%	23,181	70.60%	258	0.79%	133	0.41%	11,435	34.95%	19,795	60.50%	1,491	4.56%	5,006	30.26%	11,377	68.76%	163	0.99%
79	13,974	36.39%	23,251	60.55%	1,172	3.05%	15,204	38.66%	22,877	58.17%	1,247	3.17%	14,381	36.31%	24,890	62.84%	240	0.61%	97	0.24%	15,731	39.94%	22,462	57.02%	1,197	3.04%	6,850	37.71%	11,139	61.31%	178	0.98%
80	10,970	32.49%	21,677	64.21%	1,115	3.30%	12,055	35.13%	21,066	61.40%	1,191	3.47%	10,239	29.77%	23,827	69.28%	241	0.70%	83	0.24%	12,259	35.65%	20,836	60.59%	1,294	3.76%	5,869	31.88%	12,371	67.19%	172	0.93%
81	13,260	39.44%	19,061	56.70%	1,298	3.86%	14,344	41.91%	18,554	54.21%	1,329	3.88%	12,192	35.66%	21,589	63.15%	295	0.86%	110	0.32%	14,445	42.15%	18,384	53.64%	1,441	4.20%	6,757	41.03%	9,503	57.70%	210	1.28%
82	13,587	40.35%	19,104	56.74%	981	2.91%	12,227	35.33%	21,633	62.51%	747	2.16%	15,007	43.27%	19,459	56.10%	206	0.59%	12	0.03%	15,835	46.01%	17,255	50.14%	1,327	3.86%	7,657	48.18%	8,117	51.07%	119	0.75%
83	12,965	39.98%	18,404	56.75%	1,061	3.27%	11,932	35.99%	20,486	61.78%	739	2.23%	13,524	40.77%	19,434	58.59%	205	0.62%	9	0.03%	14,911	45.13%	16,802	50.86%	1,324	4.01%	6,937	48.46%	7,250	50.65%	128	0.89%
84	13,786	39.02%	20,433	57.83%	1,111	3.14%	12,892	35.69%	22,440	62.12%	790	2.19%	13,424	37.04%	22,465	61.99%	226	0.62%	127	0.35%	14,879	41.30%	19,630	54.48%	1,521	4.22%	7,323	45.98%	8,426	52.90%	178	1.12%
85	11,739	35.72%	19,946	60.69%	1,183	3.60%	12,848	37.95%	19,770	58.40%	1,233	3.64%	10,987	32.15%	22,714	66.46%	262	0.77%	212	0.62%	12,868	37.89%	19,452	57.27%	1,645	4.84%	4,871	35.58%	8,576	62.64%	243	1.78%
86	15,021	45.59%	16,972	51.51%	953	2.89%	14,084	41.91%	18,773	55.87%	746	2.22%	13,547	40.27%	19,702	58.57%	243	0.72%	146	0.43%	15,587	46.48%	16,664	49.69%	1,287	3.84%	7,737	47.89%	8,174	50.59%	245	1.52%
87	13,229	38.50%	19,768	57.53%	1,365	3.97%	12,172	34.57%	22,066	62.67%	971	2.76%	12,065	34.36%	22,497	64.08%	331	0.94%	217	0.62%	14,293	40.72%	18,900	53.85%	1,905	5.43%	6,048	42.17%	8,066	56.24%	229	1.60%
88	16,193	42.00%	21,382	55.45%	984	2.55%	12,208	30.60%	26,824	67.23%	868	2.18%	19,999	49.92%	19,717	49.21%	215	0.54%	133	0.33%	19,740	49.82%	18,607	46.96%	1,279	3.23%	7,982	44.21%	9,931	55.01%	140	0.78%
89	12,287	36.15%	20,596	60.59%	1,108	3.26%	11,194	32.26%	22,756	65.58%	749	2.16%	12,222	35.22%	22,076	63.61%	243	0.70%	164	0.47%	13,498	39.05%	19,564	56.59%	1,507	4.36%	7,068	39.88%	10,436	58.89%	217	1.22%
90	12,469	41.60%	16,626	55.46%	882	2.94%	13,625	44.40%	16,084	52.42%	976	3.18%	10,780	35.02%	19,645	63.82%	245	0.80%	112	0.36%	13,027	42.44%	16,590	54.05%	1,076	3.51%	6,169	44.20%	7,584	54.33%	205	1.47%
91	16,016	43.38%	19,544	52.93%	1,361	3.69%	17,425	46.17%	18,846	49.94%	1,469	3.89%	14,437	38.10%	22,908	60.45%	387	1.02%	163	0.43%	16,753	44.30%	19,390	51.27%	1,676	4.43%	8,408	48.00%	8,884	50.72%	223	1.27%
92	15,228	47.55%	15,945	49.79%	849	2.65%	13,347	40.58%	18,928	57.54%	619	1.88%	17,499	52.97%	15,310	46.34%	139	0.42%	88	0.27%	17,591	53.72%	14,089	43.02%	1,067	3.26%	9,392	52.75%	8,301	46.62%	112	0.63%
93	18,516	47.03%	19,013	48.29%	1,841	4.68%	19,004	46.49%	20,381	49.86%	1,490	3.65%	19,430	46.89%	21,260	51.30%	426	1.03%	325	0.78%	20,058	48.88%	19,172	46.72%	1,802	4.39%	9,624	51.76%	8,689	46.73%	281	1.51%
94	12,088	38.23%	18,320	57.94%	1,213	3.84%	13,557	41.56%	17,861	54.76%	1,199	3.68%	10,483	31.97%	21,735	66.29%	352	1.07%	216	0.66%	12,826	39.24%	18,348	56.13%	1,514	4.63%	4,327	39.84%	6,326	58.25%	208	1.92%
95	12,459	35.02%	21,946	61.68%	1,175	3.30%	10,950	29.95%	24,813	67.86%	801	2.19%	13,876	37.63%	22,652	61.44%	219	0.59%	124	0.34%	14,523	39.88%	20,276	55.68%	1,619	4.45%	6,417	38.78%	9,970	60.25%	162	0.98%
96	12,897	37.93%	20,023	58.88%	1,086	3.19%	11,789	33.97%	22,173	63.90%	740	2.13%	13,429	38.66%	20,913	60.20%	247	0.71%	148	0.43%	14,425	41.64%	18,905	54.57%	1,314	3.79%	7,337	41.72%	10,059	57.20%	190	1.08%
97	11,963	34.36%	21,725	62.39%	1,132	3.25%	10,691	29.98%	24,193	67.85%	773	2.17%	11,713	32.72%	23,631	66.01%	273	0.76%	181	0.51%	13,597	38.28%	20,333	57.24%	1,593	4.48%	5,790	38.92%	8,922	59.97%	166	1.12%
98	13,852	39.17%	20,568	58.16%	947	2.68%	11,226	30.76%	24,503	67.14%	767	2.10%	16,860	46.00%	19,521	53.26%	194	0.53%	75	0.20%	16,974	46.67%	18,158	49.92%	1,241	3.41%	7,551	40.47%	10,947	58.67%	161	0.86%
99	22,788	77.05%	6,120	20.69%	666	2.25%	21,817	72.70%	7,596	25.31%	596	1.99%	24,396	80.25%	5,787	19.04%	131	0.43%	86	0.28%	23,746	79.27%	5,481	18.30%	730	2.44%	16,762	84.24%	3,031	15.23%	106	0.53%
100	19,047	67.85%	8,130	28.96%	896	3.19%	17,319	60.31%	10,606	36.93%	793	2.76%	21,327	73.15%	7,570	25.96%	175	0.60%	85	0.29%	20,659	72.20%	7,036	24.59%	917	3.20%	13,234	76.88%	3,848	22.35%	132	0.77%
101	21,914	70.46%	8,502	27.34%	686	2.21%	20,814	65.70%	10,248	32.35%	616	1.94%	23,510	73.20%	8,356	26.02%	155	0.48%	98	0.31%	23,052	72.96%	7,687	24.33%	858	2.72%	16,683	78.14%	4,521	21.18%	146	0.68%
102	20,940	79.52%	4,776	18.14%	618	2.35%	19,891	74.15%	6,369	23.74%	565	2.11%	23,036	83.80%	4,256	15.48%	136	0.49%	62	0.23%	21,970	82.05%	4,153	15.51%	654	2.44%	16,513	87.31%	2,278	12.04%	122	0.65%
103	13,895	40.45%	19,693	57.33%	764	2.22%	12,059	34.20%	22,563	63.99%	636	1.80%	16,162	45.70%	18,956	53.59%	164	0.46%	87	0.25%	16,526	47.12%	17,364	49.51%	1,180	3.36%	7,991	44.05%	10,053	55.42%	96	0.53%
104	16,004	38.56%	24,505	59.05%	990	2.39%	12,051	28.18%	29,809	69.71%	902	2.11%	19,861	46.37%	22,600	52.76%	237	0.55%	134	0.31%	19,846	46.70%	21,357	50.26%	1,292	3.04%	7,671	39.72%	11,493	59.51%	150	0.78%
105	12,717	37.27%	20,572	60.29%	833	2.44%	10,130	28.81%	24,373	69.31%	664	1.89%	15,862	45.08%	19,067	54.19%	153	0.43%	105	0.30%	15,837	45.31%	17,917	51.26%	1,196	3.42%	6,791	38.64%	10,650	60.60%	134	0.76%
106	21,856	80.67%	4,639	17.12%	597	2.20%	20,976	76.18%	5,997	21.78%	562	2.04%	23,396	83.85%	4,358	15.62%	84	0.30%	65	0.23%	22,662	82.46%	4,210	15.32%	609	2.22%	16,359	87.39%	2,269	12.12%	92	0.49%
107	24,575	75.17%	7,434	22.74%	684	2.09%	23,045	69.17%	9,709	29.14%	563	1.69%	26,817	79.22%	6,857	20.26%	105	0.31%	73	0.22%	25,996	78.25%	6,440	19.38%	787	2.37%	17,821	82.50%	3,672	17.00%	107	0.50%
108	11,917	39.31%	17,623	58.13%	779	2.57%	10,944	35.35%	19,474	62.90%	544	1.76%	11,844	38.22%	18,968	61.22%	160	0.52%	13	0.04%	13,141	42.66%	16,538	53.69%	1,126	3.66%	6,771	43.61%	8,662	55.79%	94	0.61%
109	12,832	41.19%	17,501	56.18%	818	2.63%	11,772	37.03%	19,432	61.12%	587	1.85%	13,053	40.94%	18,630	58.43%	184	0.58%	17	0.05%	14,097	44.52%	16,487	52.06%	1,083	3.42%	7,765	48.93%	7,990	50.35%	115	0.72%
110	13,613	44.02%	16,594	53.66%	716	2.32%	11,647	37.02%	19,259	61.22%	552	1.75%	11,561	36.67%	19,745	62.63%	178	0.56%	41	0.13%	13,383	42.68%	16,842	53.72%	1,129	3.60%	7,025	49.16%	7,151	50.04%	115	0.80%
111	16,520	50.79%	15,269	46.94%	738	2.27%	12,901	39.19%	19,451	59.08%	571	1.73%	11,981	36.16%	20,848	62.92%	171	0.52%	136	0.41%	14,826	45.10%	16,822	51.18%	1,223	3.72%	7,404	51.24%	6,885	47.65%	160	1.11%
112	18,067	56.36%	13,209	41.21%	779	2.43%	13,475	42.16%	17,455	54.61%	1,032	3.23%	10,995	33.80%	21,169	65.09%	227	0.70%	134	0.41%	14,329	44.53%	16,593	51.57%	1,256	3.90%	6,145	47.04%	6,675	51.09%	244	1.87%
113	17,315	42.19%	22,355	54.47%	1,369	3.34%	18,411	44.03%	21,841	52.23%	1,566	3.74%	17,174	40.54%	24,590	58.05%	395	0.93%	203	0.48%	18,705	44.49%	21,723	51.67%	1,615	3.84%	8,938	44.65%	10,793	53.92%	287	1.43%
114	29,711	69.14%	11,284	26.26%	1,978	4.60%	30,873	70.34%	11,063	25.21%	1,952	4.45%	32,499	72.71%	11,611	25.98%	314	0.70%	275	0.62%	31,706	71.89%	10,694	24.25%	1,702	3.86%	19,340	78.89%	4,874	19.88%	301	1.23%
115	19,744	48.60%	19,387	47.72%	1,494	3.68%	21,350	51.45%	18,591	44.80%	1,558	3.75%	20,447	48.61%	21,019	49.97%	335	0.80%	261	0.62%	21,398	51.37%	18,625	44.71%	1,631	3.92%	10,987	55.65%	8,580	43.46%	177	0.90%
116	15,954	44.80%	18,395	51.66%	1,260	3.54%	17,448	47.94%	17,592	48.34%	1,355	3.72%	16,662	45.17%	19,826	53.75%	230	0.62%	166	0.45%	17,563	48.09%	17,503	47.92%	1,458	3.99%	8,507	50.89%	8,049	48.15%	162	0.97%
117	13,664	38.63%	20,568	58.15%	1,136	3.21%	15,378	42.58%	19,464	53.90%	1,272	3.52%	14,579	39.70%	21,731	59.18%	259	0.71%	154	0.42%	15,399	42.52%	19,569	54.03%	1,251	3.45%	7,997	41.98%	10,847	56.94%	205	1.08%
118	18,025	48.92%	17,610	47.79%	1,210	3.28%	19,874	52.84%	16,410	43.63%	1,331	3.54%	16,929	44.99%	20,063	53.32%	374	0.99%	263	0.70%	19,077	50.53%	17,257	45.71%	1,420	3.76%	9,930	56.66%	7,393	42.18%	204	1.16%
119	17,186	53.82%	13,578	42.52%	1,170	3.66%	18,869	57.64%	12,687	38.76%	1,179	3.60%	16,791	50.82%	15,777	47.75%	254	0.77%	221	0.67%	18,289	55.75%	13,244	40.37%	1,273	3.88%	9,269	62.28%	5,403	36.30%	211	1.42%
120	14,758	39.04%	21,659	57.29%	1,388	3.67%	16,904	43.60%	20,549	53.00%	1,317	3.40%	13,384	33.90%	25,471	64.51%	354	0.90%	277	0.70%	15,120	38.66%	22,674	57.98%	1,314	3.36%	7,310	42.94%	9,438	55.44%	277	1.63%
Totals:	**2,124,938**	**51.06%**	**1,911,319**	**45.92%**	**125,782**	**3.02%**	**2,138,044**	**50.23%**	**1,997,141**	**46.92%**	**121,376**	**2.85%**	**2,134,066**	**49.65%**	**2,124,407**	**49.43%**	**25,675**	**0.60%**	**13,901**	**0.32%**	**2,240,832**	**52.61%**	**1,883,925**	**44.23%**	**134,830**	**3.17%**	**1,277,517**	**58.70%**	**879,690**	**40.42%**	**18,987**	**0.87%**

	2010 Straight Party						2010 US Senate Marshall-Burr					
District	Dem	Dem %	Rep	Rep %	Lib.	Lib %	Dem	Dem %	Rep	Rep %	Other	Other %
1	4,423	54.23%	3,603	44.18%	130	1.59%	9,043	35.41%	15,927	62.37%	566	2.22%
2	4,976	57.91%	3,536	41.15%	80	0.93%	9,339	43.33%	11,727	54.41%	488	2.26%
3	4,699	48.03%	5,024	51.35%	60	0.61%	8,074	35.41%	14,319	62.80%	409	1.79%
4	3,933	40.31%	5,783	59.26%	42	0.43%	6,176	31.78%	13,014	66.98%	241	1.24%
5	8,845	80.23%	2,110	19.14%	69	0.63%	12,956	60.02%	8,343	38.65%	286	1.32%
6	5,207	53.94%	4,317	44.72%	130	1.35%	10,825	37.09%	17,701	60.65%	661	2.26%
7	10,695	70.41%	4,446	29.27%	48	0.32%	13,609	55.95%	10,393	42.73%	320	1.32%
8	7,382	53.74%	6,201	45.14%	154	1.12%	11,735	42.41%	15,502	56.02%	434	1.57%
9	4,691	46.85%	5,278	52.71%	44	0.44%	7,868	38.16%	12,503	60.63%	250	1.21%
10	4,082	38.43%	6,477	60.98%	63	0.59%	7,064	29.40%	16,580	69.00%	386	1.61%
11	5,869	58.10%	4,167	41.25%	65	0.64%	11,586	54.07%	9,122	42.57%	721	3.36%
12	8,444	69.34%	3,676	30.19%	57	0.47%	11,358	52.61%	9,907	45.89%	323	1.50%
13	3,488	32.10%	7,283	67.03%	95	0.87%	7,638	28.48%	18,590	69.32%	590	2.20%
14	1,663	44.85%	1,979	53.37%	66	1.78%	4,167	33.67%	7,902	63.84%	308	2.49%
15	1,137	42.33%	1,486	55.32%	63	2.35%	3,006	31.19%	6,343	65.81%	289	3.00%
16	3,776	44.23%	4,677	54.78%	85	1.00%	7,071	33.92%	13,324	63.92%	449	2.15%
17	3,672	32.87%	7,386	66.12%	113	1.01%	9,560	31.61%	20,050	66.30%	632	2.09%
18	5,122	63.26%	2,890	35.69%	85	1.05%	11,041	55.09%	8,555	42.68%	447	2.23%
19	2,714	35.15%	4,932	63.88%	75	0.97%	8,459	32.87%	16,677	64.80%	601	2.34%
20	2,880	36.78%	4,879	62.30%	72	0.92%	9,000	33.59%	17,209	64.23%	582	2.17%
21	9,477	69.92%	4,038	29.79%	39	0.29%	12,365	58.81%	8,412	40.01%	250	1.19%
22	7,326	59.32%	4,910	39.75%	115	0.93%	11,105	44.13%	13,719	54.51%	342	1.36%
23	9,849	81.09%	2,213	18.22%	84	0.69%	14,653	59.95%	9,513	38.92%	277	1.13%
24	11,295	80.89%	2,600	18.62%	69	0.49%	13,812	69.91%	5,691	28.81%	253	1.28%
25	5,390	44.74%	6,615	54.91%	43	0.36%	8,841	36.44%	14,982	61.75%	439	1.81%
26	4,297	38.65%	6,741	60.63%	81	0.73%	8,198	34.49%	15,065	63.38%	507	2.13%
27	10,286	81.30%	2,309	18.25%	57	0.45%	13,603	61.65%	8,196	37.14%	267	1.21%
28	3,192	34.11%	6,059	64.75%	107	1.14%	6,787	30.21%	15,257	67.91%	422	1.88%
29	8,582	89.94%	926	9.70%	34	0.36%	19,480	83.45%	3,551	15.21%	312	1.34%
30	5,949	72.76%	2,178	26.64%	49	0.60%	16,560	66.11%	7,988	31.89%	501	2.00%
31	7,296	85.74%	1,174	13.80%	39	0.46%	16,611	79.34%	4,063	19.41%	263	1.26%
32	10,924	83.72%	2,049	15.70%	76	0.58%	15,275	60.45%	9,579	37.91%	414	1.64%
33	10,291	86.22%	1,603	13.43%	42	0.35%	14,581	79.82%	3,400	18.61%	287	1.57%
34	7,407	59.58%	4,945	39.78%	80	0.64%	15,744	56.69%	11,340	40.83%	688	2.48%
35	4,989	41.39%	7,020	58.24%	45	0.37%	8,963	38.73%	13,656	59.01%	523	2.26%
36	5,582	38.55%	8,829	60.97%	69	0.48%	11,979	38.61%	18,268	58.89%	776	2.50%
37	4,768	38.61%	7,517	60.87%	65	0.53%	9,264	36.55%	15,412	60.81%	669	2.64%
38	9,749	79.98%	2,398	19.67%	43	0.35%	14,320	72.99%	4,980	25.38%	318	1.62%
39	7,348	56.78%	5,540	42.81%	54	0.42%	12,581	51.27%	11,441	46.62%	518	2.11%
40	4,541	38.49%	7,199	61.02%	57	0.48%	9,391	37.86%	14,693	59.23%	721	2.91%
41	4,916	43.46%	6,350	56.14%	46	0.41%	9,681	41.60%	12,937	55.59%	653	2.81%
42	6,172	76.32%	1,875	23.19%	40	0.49%	9,845	67.35%	4,559	31.19%	213	1.46%
43	6,852	70.75%	2,781	28.71%	52	0.54%	11,679	60.83%	7,187	37.43%	334	1.74%
44	4,186	57.06%	3,105	42.33%	45	0.61%	8,290	45.10%	9,799	53.31%	292	1.59%
45	3,851	48.81%	3,989	50.56%	50	0.63%	6,878	40.81%	9,660	57.31%	317	1.88%
46	5,716	68.65%	2,433	29.22%	177	2.13%	9,686	42.72%	12,560	55.40%	427	1.88%
47	4,441	76.65%	1,288	22.23%	65	1.12%	6,906	52.82%	5,978	45.72%	191	1.46%
48	6,951	81.31%	1,504	17.59%	94	1.10%	11,535	63.68%	6,250	34.50%	329	1.82%
49	6,409	41.14%	9,108	58.47%	60	0.39%	15,234	41.32%	20,883	56.64%	752	2.04%
50	7,375	64.89%	3,944	34.70%	46	0.40%	16,228	53.03%	13,673	44.68%	700	2.29%
51	3,535	43.46%	4,543	55.86%	55	0.68%	7,080	38.27%	11,051	59.73%	371	2.01%
52	4,078	32.85%	8,285	66.74%	50	0.40%	8,130	31.91%	16,852	66.14%	498	1.95%
53	3,407	43.01%	4,443	56.09%	71	0.90%	7,670	39.39%	11,423	58.67%	378	1.94%

	2010 Straight Party						2010 US Senate Marshall-Burr					
District	Dem	Dem %	Rep	Rep %	Lib.	Lib %	Dem	Dem %	Rep	Rep %	Other	Other %
54	8,333	62.66%	4,921	37.01%	44	0.33%	13,782	50.27%	13,040	47.57%	592	2.16%
55	4,369	48.67%	4,537	50.55%	70	0.78%	7,418	36.90%	12,345	61.41%	338	1.68%
56	10,516	84.18%	1,932	15.47%	44	0.35%	20,241	74.32%	6,387	23.45%	607	2.23%
57	7,914	71.30%	3,144	28.32%	42	0.38%	12,638	63.56%	6,910	34.75%	337	1.69%
58	9,169	77.39%	2,634	22.23%	45	0.38%	15,034	69.58%	6,253	28.94%	320	1.48%
59	4,875	35.53%	8,792	64.07%	55	0.40%	9,728	34.93%	17,487	62.80%	632	2.27%
60	6,230	72.87%	2,271	26.56%	48	0.56%	10,583	69.00%	4,454	29.04%	301	1.96%
61	3,856	32.59%	7,928	67.01%	47	0.40%	8,189	32.94%	16,169	65.03%	506	2.04%
62	4,402	35.28%	8,022	64.29%	54	0.43%	8,969	34.79%	16,313	63.27%	501	1.94%
63	4,515	48.11%	4,801	51.16%	69	0.74%	8,482	38.39%	13,031	58.99%	579	2.62%
64	3,753	44.77%	4,559	54.39%	70	0.84%	6,964	35.86%	11,981	61.69%	475	2.45%
65	4,555	50.52%	4,319	47.90%	142	1.57%	8,195	35.90%	13,978	61.23%	657	2.88%
66	4,205	63.55%	2,344	35.42%	68	1.03%	8,693	49.06%	8,764	49.46%	261	1.47%
67	3,099	38.42%	4,854	60.18%	113	1.40%	7,647	30.72%	16,751	67.28%	498	2.00%
68	2,645	33.95%	5,102	65.49%	44	0.56%	5,344	28.78%	12,791	68.88%	435	2.34%
69	2,943	34.87%	5,460	64.70%	36	0.43%	5,446	30.22%	12,148	67.40%	430	2.39%
70	1,706	18.48%	7,462	80.82%	65	0.70%	3,558	21.14%	12,749	75.74%	526	3.12%
71	5,302	67.70%	2,486	31.74%	44	0.56%	9,346	62.67%	5,276	35.38%	290	1.94%
72	6,137	66.38%	3,056	33.06%	52	0.56%	11,666	59.68%	7,559	38.67%	324	1.66%
73	2,294	28.71%	5,478	68.55%	219	2.74%	6,382	25.80%	17,732	71.69%	621	2.51%
74	3,426	31.17%	7,506	68.29%	59	0.54%	8,232	32.80%	16,385	65.29%	477	1.90%
75	3,655	33.77%	7,111	65.70%	57	0.53%	8,081	34.42%	14,958	63.72%	437	1.86%
76	2,739	33.57%	5,308	65.06%	112	1.37%	6,397	29.95%	14,446	67.63%	518	2.42%
77	3,212	39.12%	4,903	59.71%	96	1.17%	7,238	34.14%	13,374	63.09%	586	2.76%
78	2,054	19.38%	8,486	80.06%	59	0.56%	4,029	21.41%	14,213	75.51%	580	3.08%
79	2,899	26.95%	7,770	72.24%	87	0.81%	7,051	27.33%	18,236	70.70%	508	1.97%
80	2,457	22.76%	8,265	76.56%	73	0.68%	4,779	23.10%	15,452	74.68%	461	2.23%
81	2,946	31.76%	6,258	67.46%	73	0.79%	6,468	30.99%	13,884	66.51%	522	2.50%
82	3,077	45.02%	3,705	54.21%	52	0.76%	7,468	35.17%	13,321	62.73%	447	2.10%
83	2,473	43.61%	3,147	55.49%	51	0.90%	6,758	33.82%	12,763	63.86%	464	2.32%
84	3,043	39.15%	4,633	59.61%	96	1.24%	7,244	32.03%	14,736	65.16%	635	2.81%
85	1,612	25.92%	4,449	71.54%	158	2.54%	6,014	26.73%	15,873	70.54%	615	2.73%
86	3,023	43.52%	3,813	54.89%	110	1.58%	7,764	37.95%	12,242	59.83%	455	2.22%
87	2,185	31.91%	4,535	66.23%	127	1.85%	6,908	31.41%	14,382	65.39%	705	3.21%
88	3,583	34.40%	6,789	65.18%	43	0.41%	9,281	38.59%	14,260	59.30%	508	2.11%
89	2,643	30.68%	5,919	68.70%	54	0.63%	6,177	29.81%	13,998	67.55%	547	2.64%
90	2,470	34.52%	4,581	64.02%	105	1.47%	5,979	30.45%	13,266	67.56%	390	1.99%
91	3,299	35.52%	5,847	62.96%	141	1.52%	7,233	30.70%	15,672	66.51%	658	2.79%
92	4,368	46.96%	4,892	52.59%	42	0.45%	8,159	43.96%	10,038	54.08%	364	1.96%
93	3,899	45.12%	4,644	53.74%	99	1.15%	10,383	39.34%	15,262	57.83%	747	2.83%
94	2,102	31.70%	4,387	66.16%	142	2.14%	6,702	30.40%	14,663	66.51%	680	3.08%
95	2,557	30.73%	5,705	68.55%	60	0.72%	5,680	27.90%	14,174	69.63%	502	2.47%
96	2,512	30.76%	5,600	68.57%	55	0.67%	6,470	31.28%	13,705	66.27%	506	2.45%
97	2,387	32.49%	4,891	66.58%	68	0.93%	6,958	30.01%	15,653	67.51%	575	2.48%
98	3,721	34.02%	7,167	65.52%	50	0.46%	7,782	35.72%	13,597	62.40%	410	1.88%
99	7,877	81.42%	1,756	18.15%	42	0.43%	12,552	76.19%	3,663	22.23%	260	1.58%
100	5,445	70.02%	2,282	29.35%	49	0.63%	9,561	65.14%	4,806	32.75%	310	2.11%
101	6,831	72.21%	2,580	27.27%	49	0.52%	10,968	67.07%	5,058	30.93%	328	2.01%
102	6,622	83.47%	1,278	16.11%	33	0.42%	10,056	77.56%	2,666	20.56%	244	1.88%
103	4,131	38.73%	6,497	60.92%	37	0.35%	8,147	37.51%	13,193	60.74%	379	1.75%
104	3,769	31.36%	8,202	68.24%	48	0.40%	9,852	35.98%	17,016	62.15%	512	1.87%
105	3,267	31.37%	7,098	68.15%	51	0.49%	6,779	33.12%	13,266	64.81%	425	2.08%
106	6,502	85.69%	1,068	14.07%	18	0.24%	10,696	81.67%	2,239	17.10%	162	1.24%

	2010 Straight Party						2010 US Senate Marshall-Burr					
District	Dem	Dem %	Rep	Rep %	Lib.	Lib %	Dem	Dem %	Rep	Rep %	Other	Other %
107	8,234	80.92%	1,914	18.81%	28	0.28%	13,711	76.57%	3,965	22.14%	230	1.28%
108	3,203	37.19%	5,363	62.27%	46	0.53%	5,880	32.51%	11,794	65.21%	413	2.28%
109	3,403	41.16%	4,804	58.10%	61	0.74%	6,277	33.20%	12,209	64.58%	419	2.22%
110	3,156	43.80%	3,968	55.07%	81	1.12%	6,366	33.61%	12,134	64.06%	441	2.33%
111	3,435	52.15%	3,051	46.32%	101	1.53%	7,206	36.13%	12,341	61.87%	399	2.00%
112	2,688	38.48%	4,163	59.59%	135	1.93%	6,370	30.24%	14,175	67.30%	518	2.46%
113	4,440	37.44%	7,276	61.35%	143	1.21%	11,159	36.07%	19,015	61.47%	762	2.46%
114	9,698	75.84%	2,981	23.31%	109	0.85%	17,655	66.88%	8,010	30.34%	733	2.78%
115	6,514	52.80%	5,705	46.25%	117	0.95%	12,292	44.29%	14,665	52.84%	797	2.87%
116	4,690	47.78%	5,046	51.41%	80	0.81%	9,048	38.38%	13,930	59.09%	597	2.53%
117	3,789	32.68%	7,724	66.62%	81	0.70%	8,152	32.28%	16,500	65.33%	605	2.40%
118	5,994	53.95%	4,944	44.50%	173	1.56%	12,403	42.23%	16,191	55.12%	779	2.65%
119	4,264	59.03%	2,826	39.12%	134	1.85%	10,591	46.03%	11,788	51.23%	631	2.74%
120	2,735	37.22%	4,254	57.89%	360	4.90%	9,909	32.86%	19,081	63.28%	1,161	3.85%
Totals:	**597,972**	**51.24%**	**559,834**	**47.98%**	**9,111**	**0.78%**	**1,141,700**	**43.04%**	**1,454,082**	**54.82%**	**56,817**	**2.14%**

Split VTDs

H-ST-6 Lewis-Dollar-Dockham 4 | Report by County, VTD, District

		Total Pop.
County	Alamance	
VTD	03C	
	District 63	2,491
	District 64	323
	VTD Total	2,814
VTD	063	
	District 63	4,090
	District 64	850
	VTD Total	4,940
VTD	06W	
	District 63	1,617
	District 64	356
	VTD Total	1,973
County Total		9,727
County	Beaufort	
VTD	WASH1	
	District 3	2,042
	District 6	123
	VTD Total	2,165
VTD	WASH4	
	District 3	925
	District 6	2,372
	VTD Total	3,297
County Total		5,462
County	Bladen	
VTD	P201	
	District 22	285
	District 46	1,762
	VTD Total	2,047
County Total		2,047
County	Brunswick	
VTD	04	
	District 17	3,644
	District 18	10,175
	VTD Total	13,819
County Total		13,819
County	Buncombe	
VTD	05.1	
	District 114	1,691
	District 115	1,057

NCLCV v. Hall
21 CVS 15426
LDTX040

Split VTDs

H-ST-6 Lewis-Dollar-Dockham 4 | Report by County, VTD, District

		Total Pop.
	VTD Total	2,748
VTD	100.1	
	District 114	8,524
	District 115	602
	VTD Total	9,126
VTD	102.1	
	District 114	1,385
	District 116	4,590
	VTD Total	5,975
VTD	104.1	
	District 114	2,345
	District 115	736
	VTD Total	3,081
VTD	19.1	
	District 114	1,843
	District 116	316
	VTD Total	2,159
VTD	24.1	
	District 114	1,964
	District 116	1,247
	VTD Total	3,211
VTD	52.1	
	District 115	3,762
	District 116	1,517
	VTD Total	5,279
VTD	57.1	
	District 114	315
	District 115	1,149
	District 116	2,070
	VTD Total	3,534
VTD	60.2	
	District 114	164
	District 115	1,136
	VTD Total	1,300
VTD	64.1	
	District 114	820
	District 115	1,851
	VTD Total	2,671
VTD	70.1	
	District 114	2,418
	District 115	1,090

Split VTDs

H-ST-6 Lewis-Dollar-Dockham 4 | Report by County, VTD, District

		Total Pop.
	VTD Total	3,508
County Total		42,592
County	Craven	
VTD	03	
	District 10	3,743
	District 12	412
	VTD Total	4,155
VTD	04	
	District 10	2
	District 12	1,120
	VTD Total	1,122
VTD	05	
	District 10	1,452
	District 12	1,667
	VTD Total	3,119
VTD	06	
	District 10	806
	District 12	1,002
	VTD Total	1,808
VTD	07	
	District 10	1,850
	District 12	1,546
	VTD Total	3,396
VTD	08	
	District 10	130
	District 12	1,127
	VTD Total	1,257
VTD	09	
	District 10	124
	District 12	658
	VTD Total	782
VTD	10	
	District 10	681
	District 12	742
	VTD Total	1,423
VTD	14	
	District 3	5,442
	District 10	676
	VTD Total	6,118
VTD	15	
	District 3	415

Split VTDs

H-ST-6 Lewis-Dollar-Dockham 4 | Report by County, VTD, District

		Total Pop.
District	10	906
District	12	144
VTD Total		1,465
VTD	16	
District	3	5,154
District	12	295
VTD Total		5,449
VTD	17	
District	3	2,950
District	12	17
VTD Total		2,967
VTD	18	
District	3	3,330
District	12	5,112
VTD Total		8,442
VTD	19	
District	3	1,864
District	12	1,972
VTD Total		3,836
VTD	21	
District	3	1,958
District	12	1,135
VTD Total		3,093
VTD	22	
District	3	13,963
District	12	26
VTD Total		13,989
VTD	23	
District	3	5,415
District	12	240
VTD Total		5,655
VTD	N1	
District	3	1,008
District	12	2,286
VTD Total		3,294
VTD	N2	
District	10	655
District	12	2,993
VTD Total		3,648
VTD	N3	
District	3	100

Split VTDs

		Total Pop.
	District 10	2,260
	District 12	502
	VTD Total	2,862
VTD	N4	
	District 10	3,672
	District 12	3,159
	VTD Total	6,831
VTD	N5	
	District 3	1,178
	District 12	2,014
	VTD Total	3,192
VTD	N6	
	District 10	4,813
	District 12	1,021
	VTD Total	5,834
County Total		93,737
County	Cumberland	
VTD	AH49	
	District 42	4,798
	District 44	560
	VTD Total	5,358
VTD	CC03	
	District 42	2,155
	District 44	298
	VTD Total	2,453
VTD	CC04	
	District 43	401
	District 44	1,134
	VTD Total	1,535
VTD	CC06	
	District 43	354
	District 44	1,469
	VTD Total	1,823
VTD	CC08	
	District 43	397
	District 44	1,220
	VTD Total	1,617
VTD	CC14	
	District 43	124
	District 44	4,139
	VTD Total	4,263

Split VTDs

H-ST-6 Lewis-Dollar-Dockham 4 | Report by County, VTD, District

		Total Pop.
VTD	CC15	
	District 43	49
	District 44	3,712
	VTD Total	3,761
VTD	CC17	
	District 42	0
	District 43	3,822
	VTD Total	3,822
VTD	CC25	
	District 42	791
	District 44	2,523
	VTD Total	3,314
VTD	CC26	
	District 42	3,051
	District 44	2,762
	VTD Total	5,813
VTD	CC27	
	District 42	6,540
	District 44	1,573
	VTD Total	8,113
VTD	CC29	
	District 42	2,585
	District 44	1,691
	VTD Total	4,276
VTD	CC31	
	District 42	1,187
	District 44	2,426
	VTD Total	3,613
VTD	CC32	
	District 42	2,176
	District 44	305
	VTD Total	2,481
VTD	EO61-1	
	District 43	2,071
	District 45	1,413
	VTD Total	3,484
VTD	EO61-2	
	District 43	2,338
	District 45	353
	VTD Total	2,691
VTD	G1	

Split VTDs

H-ST-6 Lewis-Dollar-Dockham 4 | Report by County, VTD, District

		Total Pop.
	District 43	8,715
	District 45	339
	VTD Total	9,054
VTD	G10	
	District 42	362
	District 44	835
	District 45	13,257
	VTD Total	14,454
VTD	G11	
	District 42	6,699
	District 43	1,885
	District 45	22,658
	VTD Total	31,242
VTD	G2	
	District 42	995
	District 43	28,836
	District 45	4,451
	VTD Total	34,282
VTD	G3	
	District 43	6,976
	District 44	8,156
	District 45	92
	VTD Total	15,224
VTD	G5	
	District 42	19,481
	District 44	966
	VTD Total	20,447
VTD	G6	
	District 43	647
	District 45	9,810
	VTD Total	10,457
VTD	G8	
	District 42	2,297
	District 44	16,491
	VTD Total	18,788
VTD	G9	
	District 43	3,225
	District 45	13,188
	VTD Total	16,413
VTD	LI65	
	District 43	39

Split VTDs

	Total Pop.
District 45	4,770
VTD Total	4,809
VTD MR02	
District 42	2,494
District 44	2,185
VTD Total	4,679
County Total	238,266
County Duplin	
VTD CHAR	
District 4	473
District 21	1,820
VTD Total	2,293
VTD FAIS	
District 4	2,506
District 21	604
VTD Total	3,110
VTD KENA	
District 4	3,136
District 21	2,498
VTD Total	5,634
VTD WALL	
District 4	5,513
District 21	2,074
VTD Total	7,587
County Total	18,624
County Durham	
VTD 02	
District 29	1,941
District 31	3,000
VTD Total	4,941
VTD 06	
District 29	1,026
District 30	2,359
VTD Total	3,385
VTD 07	
District 29	1,114
District 31	1,495
VTD Total	2,609
VTD 14	
District 29	2,731
District 31	775

Split VTDs

H-ST-6 Lewis-Dollar-Dockham 4 | Report by County, VTD, District

		Total Pop.
	VTD Total	3,506
VTD	18	
	District 29	806
	District 31	4,367
	VTD Total	5,173
VTD	24	
	District 30	2,154
	District 31	2,849
	VTD Total	5,003
VTD	29	
	District 31	4,486
	District 50	1,659
	VTD Total	6,145
VTD	30-1	
	District 30	2,818
	District 31	5,439
	VTD Total	8,257
VTD	30-2	
	District 31	8,847
	District 50	522
	VTD Total	9,369
VTD	31	
	District 30	3,520
	District 31	1,833
	VTD Total	5,353
VTD	33	
	District 29	1,658
	District 30	6,823
	VTD Total	8,481
VTD	34	
	District 29	9,574
	District 31	1,918
	VTD Total	11,492
VTD	35	
	District 29	2,822
	District 30	7,012
	VTD Total	9,834
VTD	37	
	District 30	5,442
	District 31	987
	VTD Total	6,429

Split VTDs

H-ST-6 Lewis-Dollar-Dockham 4 | Report by County, VTD, District

		Total Pop.
VTD	38	
District	29	3,690
District	30	5,548
VTD Total		9,238
VTD	39	
District	29	883
District	30	2,840
VTD Total		3,723
VTD	45	
District	31	977
District	50	5,740
VTD Total		6,717
VTD	47	
District	29	2,252
District	31	337
VTD Total		2,589
VTD	48	
District	29	515
District	30	1,791
VTD Total		2,306
VTD	51	
District	29	3,735
District	30	2,113
VTD Total		5,848
VTD	53-1	
District	29	1,046
District	30	3,371
VTD Total		4,417
County Total		124,815
County	Forsyth	
VTD	031	
District	72	689
District	74	2,067
VTD Total		2,756
VTD	033	
District	72	3,782
District	74	349
VTD Total		4,131
VTD	042	
District	71	940
District	75	3,774

Split VTDs

H-ST-6 Lewis-Dollar-Dockham 4 | Report by County, VTD, District

		Total Pop.
	VTD Total	4,714
VTD	043	
	District 71	3,625
	District 75	2,339
	VTD Total	5,964
VTD	081	
	District 72	2,655
	District 74	2,629
	VTD Total	5,284
VTD	082	
	District 72	2,072
	District 74	3,376
	VTD Total	5,448
VTD	083	
	District 72	1,351
	District 74	2,260
	VTD Total	3,611
VTD	101	
	District 72	1,997
	District 74	1,766
	VTD Total	3,763
VTD	122	
	District 71	4,827
	District 75	2,033
	VTD Total	6,860
VTD	123	
	District 71	82
	District 79	3,561
	VTD Total	3,643
VTD	133	
	District 74	2,518
	District 79	3,826
	VTD Total	6,344
VTD	306	
	District 72	3,111
	District 74	387
	VTD Total	3,498
VTD	403	
	District 71	2,085
	District 72	806
	VTD Total	2,891

Split VTDs

H-ST-6 Lewis-Dollar-Dockham 4 | Report by County, VTD, District

		Total Pop.
VTD	507	
District	71	4,544
District	75	3,536
VTD Total		8,080
VTD	601	
District	71	2,052
District	75	536
VTD Total		2,588
VTD	602	
District	71	4,114
District	75	1,648
VTD Total		5,762
VTD	604	
District	71	3,496
District	75	736
VTD Total		4,232
VTD	607	
District	71	783
District	75	2,229
VTD Total		3,012
VTD	701	
District	71	679
District	74	1,104
VTD Total		1,783
VTD	703	
District	71	148
District	75	1,424
VTD Total		1,572
VTD	705	
District	71	1,194
District	75	1,953
VTD Total		3,147
VTD	707	
District	71	1,316
District	74	738
VTD Total		2,054
VTD	708	
District	71	985
District	75	4,570
VTD Total		5,555
VTD	806	

Split VTDs

H-ST-6 Lewis-Dollar-Dockham 4 | Report by County, VTD, District

		Total Pop.
	District 74	1,162
	District 79	1,155
	VTD Total	2,317
VTD	808	
	District 71	2,440
	District 79	3,321
	VTD Total	5,761
County Total		104,770
County	Franklin	
VTD	03	
	District 7	3,327
	District 25	1,064
	VTD Total	4,391
VTD	08	
	District 7	502
	District 25	3,341
	VTD Total	3,843
VTD	09	
	District 7	394
	District 25	1,977
	VTD Total	2,371
VTD	10	
	District 7	644
	District 25	986
	VTD Total	1,630
VTD	11	
	District 7	2,601
	District 25	117
	VTD Total	2,718
VTD	15	
	District 7	3,491
	District 25	429
	VTD Total	3,920
VTD	16	
	District 7	2,883
	District 25	91
	VTD Total	2,974
County Total		21,847
County	Gaston	
VTD	05	
	District 109	4,132

Split VTDs

H-ST-6 Lewis-Dollar-Dockham 4 | Report by County, VTD, District

	Total Pop.
District 110	635
VTD Total	4,767
County Total	4,767
County Granville	
VTD ANTI	
District 2	637
District 32	713
VTD Total	1,350
VTD CORI	
District 2	2,232
District 32	1,331
VTD Total	3,563
VTD CRDL	
District 2	1,084
District 32	1,600
VTD Total	2,684
VTD EAOX	
District 2	830
District 32	1,963
VTD Total	2,793
VTD SALM	
District 2	1,065
District 32	1,535
VTD Total	2,600
County Total	12,990
County Greene	
VTD BULL	
District 10	345
District 12	1,391
VTD Total	1,736
VTD CAST	
District 10	1,074
District 12	423
VTD Total	1,497
VTD MAUR	
District 10	1,098
District 12	3,640
VTD Total	4,738
VTD SHIN	
District 10	1,841
District 12	880

Split VTDs

H-ST-6 Lewis-Dollar-Dockham 4 | Report by County, VTD, District

		Total Pop.
	VTD Total	2,721
VTD	WALS	
	District 10	1,939
	District 12	203
	VTD Total	2,142
County Total		12,834
County	Guilford	
VTD	CG1	
	District 59	3,314
	District 62	484
	VTD Total	3,798
VTD	CG3B	
	District 57	586
	District 59	2,524
	VTD Total	3,110
VTD	FEN1	
	District 58	3,783
	District 59	948
	VTD Total	4,731
VTD	FR1	
	District 60	1,461
	District 62	3,545
	VTD Total	5,006
VTD	G12	
	District 57	520
	District 58	865
	VTD Total	1,385
VTD	G14	
	District 57	285
	District 58	1,147
	VTD Total	1,432
VTD	G15	
	District 57	315
	District 58	1,347
	VTD Total	1,662
VTD	G17	
	District 57	0
	District 58	2,051
	VTD Total	2,051
VTD	G20	
	District 57	2,519

Split VTDs

		Total Pop.
	District 58	520
	District 59	93
	VTD Total	3,132
VTD	G23	
	District 57	1,129
	District 59	948
	VTD Total	2,077
VTD	G36	
	District 58	1,582
	District 60	1,124
	VTD Total	2,706
VTD	G37	
	District 60	3,237
	District 62	1,104
	VTD Total	4,341
VTD	G43	
	District 60	2,762
	District 62	2,164
	VTD Total	4,926
VTD	G44	
	District 57	160
	District 58	2,848
	VTD Total	3,008
VTD	G48	
	District 58	2,347
	District 60	2,049
	VTD Total	4,396
VTD	G50	
	District 58	2,589
	District 60	2,929
	VTD Total	5,518
VTD	G64	
	District 60	4,178
	District 62	247
	VTD Total	4,425
VTD	G67	
	District 57	1,764
	District 58	0
	VTD Total	1,764
VTD	G71	
	District 57	32

Split VTDs

H-ST-6 Lewis-Dollar-Dockham 4 | Report by County, VTD, District

		Total Pop.
	District 58	3,942
	VTD Total	3,974
VTD	H03	
	District 60	3,537
	District 61	478
	VTD Total	4,015
VTD	H04	
	District 60	1,479
	District 61	3,396
	VTD Total	4,875
VTD	H06	
	District 60	2,569
	District 61	1,828
	VTD Total	4,397
VTD	H12	
	District 60	1,448
	District 61	1,079
	VTD Total	2,527
VTD	H17	
	District 60	1,090
	District 61	1,100
	VTD Total	2,190
VTD	H18	
	District 60	2,218
	District 61	971
	VTD Total	3,189
VTD	H19A	
	District 60	1,606
	District 61	255
	VTD Total	1,861
VTD	HP	
	District 61	4,548
	District 62	5,378
	VTD Total	9,926
VTD	JAM2	
	District 61	1,576
	District 62	541
	VTD Total	2,117
VTD	JAM4	
	District 60	394
	District 61	2,161

Split VTDs

H-ST-6 Lewis-Dollar-Dockham 4 | Report by County, VTD, District

		Total Pop.
	VTD Total	2,555
VTD	JEF1	
	District 57	361
	District 59	3,274
	VTD Total	3,635
VTD	JEF2	
	District 57	2,510
	District 59	853
	VTD Total	3,363
VTD	JEF3	
	District 58	4,351
	District 59	82
	VTD Total	4,433
VTD	JEF4	
	District 57	1,093
	District 58	75
	District 59	1,229
	VTD Total	2,397
VTD	MON1	
	District 57	3,530
	District 59	453
	VTD Total	3,983
VTD	RC1	
	District 57	640
	District 59	3,240
	VTD Total	3,880
VTD	SUM1	
	District 60	2,040
	District 61	1,061
	VTD Total	3,101
VTD	SUM2	
	District 58	1,215
	District 61	1,338
	VTD Total	2,553
County Total		128,439
County	Harnett	
VTD	PR07	
	District 51	5,510
	District 53	12,433
	VTD Total	17,943

Split VTDs

H-ST-6 Lewis-Dollar-Dockham 4 | Report by County, VTD, District

	Total Pop.
County Total	17,943
County Haywood	
VTD IH	
District 118	3,256
District 119	559
VTD Total	3,815
County Total	3,815
County Hoke	
VTD 02	
District 48	2,085
District 66	1,810
VTD Total	3,895
VTD 04	
District 48	584
District 66	847
VTD Total	1,431
VTD 05	
District 48	1,164
District 66	1,440
VTD Total	2,604
VTD 13	
District 48	122
District 66	1,856
VTD Total	1,978
VTD 63	
District 48	5,742
District 66	49
VTD Total	5,791
County Total	15,699
County Johnston	
VTD PR17	
District 22	541
District 28	769
VTD Total	1,310
VTD PR31B	
District 26	1,205
District 28	5,304
VTD Total	6,509
County Total	7,819
County Lee	

Split VTDs

H-ST-6 Lewis-Dollar-Dockham 4 | Report by County, VTD, District

		Total Pop.
VTD	A	
District	51	8,375
District	54	10,141
VTD Total		18,516
VTD	B	
District	51	1,816
District	54	4,875
VTD Total		6,691
VTD	E	
District	51	9,974
District	54	213
VTD Total		10,187
County Total		35,394
County	Lenoir	
VTD	C	
District	10	1,603
District	12	2,081
VTD Total		3,684
VTD	I	
District	10	300
District	12	2,328
VTD Total		2,628
VTD	K4	
District	10	2,818
District	12	795
VTD Total		3,613
VTD	K5	
District	10	108
District	12	1,930
VTD Total		2,038
VTD	MH	
District	10	1,931
District	12	3,784
VTD Total		5,715
VTD	N	
District	10	4,138
District	12	991
VTD Total		5,129
VTD	SH	
District	10	318
District	12	938

Split VTDs

H-ST-6 Lewis-Dollar-Dockham 4 | Report by County, VTD, District

	Total Pop.
VTD Total	1,256
County Total	24,063
County Mecklenburg	
VTD 001	
District 88	940
District 102	1,010
VTD Total	1,950
VTD 002	
District 100	539
District 102	2,510
VTD Total	3,049
VTD 006	
District 99	1,989
District 100	2,872
VTD Total	4,861
VTD 009	
District 88	2,519
District 102	786
VTD Total	3,305
VTD 011	
District 101	5,435
District 107	2,740
VTD Total	8,175
VTD 014	
District 102	2,303
District 107	760
VTD Total	3,063
VTD 017	
District 100	628
District 102	2,652
VTD Total	3,280
VTD 027	
District 106	2,700
District 107	2,626
VTD Total	5,326
VTD 030	
District 100	1,962
District 107	819
VTD Total	2,781
VTD 035	
District 102	240

Split VTDs

		Total Pop.
	District 104	1,884
	VTD Total	2,124
VTD	039	
	District 92	0
	District 102	4,860
	VTD Total	4,860
VTD	047	
	District 88	1,300
	District 104	1,948
	VTD Total	3,248
VTD	053	
	District 101	4,652
	District 102	1,032
	VTD Total	5,684
VTD	056	
	District 106	639
	District 107	1,701
	VTD Total	2,340
VTD	061	
	District 99	1,750
	District 100	2,484
	VTD Total	4,234
VTD	064	
	District 100	800
	District 104	1,165
	VTD Total	1,965
VTD	083	
	District 99	2,090
	District 103	3,020
	VTD Total	5,110
VTD	085	
	District 100	1,039
	District 104	2,278
	VTD Total	3,317
VTD	086	
	District 88	1,298
	District 104	1,219
	VTD Total	2,517
VTD	087	
	District 88	2,093
	District 105	2,155

Split VTDs

H-ST-6 Lewis-Dollar-Dockham 4 | Report by County, VTD, District

		Total Pop.
	VTD Total	4,248
VTD	088	
	District 88	3,949
	District 105	352
	VTD Total	4,301
VTD	091	
	District 103	3,489
	District 104	636
	District 105	1,739
	VTD Total	5,864
VTD	094	
	District 100	2,677
	District 103	678
	VTD Total	3,355
VTD	102	
	District 100	4,650
	District 103	2,852
	VTD Total	7,502
VTD	115	
	District 100	2,520
	District 103	244
	VTD Total	2,764
VTD	116	
	District 99	2,634
	District 103	147
	VTD Total	2,781
VTD	120	
	District 88	77
	District 102	6,337
	VTD Total	6,414
VTD	121	
	District 104	1,614
	District 105	3,019
	VTD Total	4,633
VTD	122	
	District 92	7,635
	District 102	345
	VTD Total	7,980
VTD	129	
	District 92	0
	District 105	2,756

Split VTDs

H-ST-6 Lewis-Dollar-Dockham 4 | Report by County, VTD, District

		Total Pop.
	VTD Total	2,756
VTD	138	
	District 92	454
	District 102	4,468
	VTD Total	4,922
VTD	141	
	District 106	5,560
	District 107	1,430
	VTD Total	6,990
VTD	142	
	District 92	2,054
	District 98	4,711
	VTD Total	6,765
VTD	201	
	District 99	3,254
	District 103	5,742
	VTD Total	8,996
VTD	203	
	District 99	6,064
	District 103	2,045
	VTD Total	8,109
VTD	205	
	District 99	2,072
	District 103	2,417
	VTD Total	4,489
VTD	209	
	District 92	5,670
	District 101	593
	VTD Total	6,263
VTD	210	
	District 101	122
	District 107	8,483
	VTD Total	8,605
VTD	211	
	District 101	6,461
	District 107	3,892
	VTD Total	10,353
VTD	217	
	District 100	1,056
	District 103	2,134
	District 104	996

Split VTDs

H-ST-6 Lewis-Dollar-Dockham 4 | Report by County, VTD, District

		Total Pop.
	VTD Total	4,186
VTD	223.1	
	District 92	4,082
	District 101	4,708
	VTD Total	8,790
VTD	224	
	District 92	1,946
	District 101	2,091
	VTD Total	4,037
VTD	225	
	District 92	481
	District 105	1,793
	VTD Total	2,274
VTD	226	
	District 88	4,217
	District 104	1,056
	VTD Total	5,273
VTD	227	
	District 103	2,604
	District 105	5,238
	VTD Total	7,842
VTD	228	
	District 92	4,586
	District 102	1,495
	VTD Total	6,081
VTD	230	
	District 92	6,769
	District 102	2,576
	VTD Total	9,345
VTD	235	
	District 100	1,444
	District 103	3,750
	VTD Total	5,194
VTD	239	
	District 98	2,565
	District 107	2,019
	VTD Total	4,584
County Total		246,885
County	Montgomery	
VTD	MTG	
	District 66	2,077

Split VTDs

	Total Pop.
District 67	202
VTD Total	2,279
County Total	2,279
County Moore	
VTD RBN	
District 52	2,593
District 78	330
VTD Total	2,923
VTD WEM	
District 52	1,806
District 78	1,176
VTD Total	2,982
County Total	5,905
County Nash	
VTD 0002	
District 7	1,297
District 25	228
VTD Total	1,525
VTD 0003	
District 7	890
District 25	1,140
VTD Total	2,030
VTD 0004	
District 7	50
District 25	3,575
VTD Total	3,625
VTD 0007	
District 7	2,832
District 25	58
VTD Total	2,890
VTD 0008	
District 7	683
District 25	2,460
VTD Total	3,143
VTD 0011	
District 7	1,990
District 25	2,256
VTD Total	4,246
VTD 0012	
District 7	340
District 25	763

Split VTDs

		Total Pop.
	VTD Total	1,103
VTD	0015	
	District 7	5,745
	District 25	4,493
	VTD Total	10,238
VTD	0025	
	District 7	1,806
	District 25	4,125
	VTD Total	5,931
VTD	0034	
	District 7	5,099
	District 25	323
	VTD Total	5,422
VTD	0035	
	District 7	1,604
	District 25	2,815
	VTD Total	4,419
VTD	0037	
	District 7	2,904
	District 25	1,961
	VTD Total	4,865
VTD	0038	
	District 7	4,010
	District 25	38
	VTD Total	4,048
VTD	0039	
	District 7	1,928
	District 25	1,376
	VTD Total	3,304
VTD	0041	
	District 7	557
	District 25	1,115
	VTD Total	1,672
County Total		58,461
County	New Hanover	
VTD	CF03	
	District 18	828
	District 20	7,883
	VTD Total	8,711
VTD	W24	
	District 18	3,543

Split VTDs

		Total Pop.
	District 20	4,241
	VTD Total	7,784
VTD	WB	
	District 19	2,473
	District 20	0
	VTD Total	2,473
County Total		18,968
County	Onslow	
VTD	GB12	
	District 14	508
	District 16	5,776
	VTD Total	6,284
VTD	HM05	
	District 14	5,303
	District 15	2,955
	VTD Total	8,258
County Total		14,542
County	Pasquotank	
VTD	1-A	
	District 1	48
	District 5	2,019
	VTD Total	2,067
VTD	1-B	
	District 1	953
	District 5	1,347
	VTD Total	2,300
VTD	2-A	
	District 1	1,285
	District 5	942
	VTD Total	2,227
VTD	4-A	
	District 1	228
	District 5	1,791
	VTD Total	2,019
VTD	NEW	
	District 1	1,741
	District 5	1,050
	VTD Total	2,791
VTD	PRO	
	District 1	5,977
	District 5	1,905

Split VTDs

H-ST-6 Lewis-Dollar-Dockham 4 | Report by County, VTD, District

	Total Pop.
VTD Total	7,882
County Total	19,286
County Pitt	
VTD 0401	
District 9	146
District 24	2,324
VTD Total	2,470
VTD 0501	
District 9	1,686
District 24	384
VTD Total	2,070
VTD 0901	
District 8	100
District 24	1,256
VTD Total	1,356
VTD 1201	
District 9	5,131
District 24	2,765
VTD Total	7,896
VTD 1403A	
District 8	6,009
District 9	1,862
VTD Total	7,871
VTD 1403B	
District 8	3,087
District 9	3,390
VTD Total	6,477
VTD 1508A	
District 9	1,987
District 24	334
VTD Total	2,321
VTD 1509	
District 9	7,258
District 24	258
VTD Total	7,516
VTD 1512A	
District 8	3,249
District 24	3,444
VTD Total	6,693
VTD 1512B	
District 8	2,216

Split VTDs

	Total Pop.
District 24	1,088
VTD Total	3,304
County Total	47,974
County Richmond	
VTD 01	
District 48	5,729
District 66	2,334
VTD Total	8,063
VTD 02	
District 48	385
District 66	6,789
VTD Total	7,174
VTD 04	
District 48	687
District 66	2,410
VTD Total	3,097
VTD 05	
District 48	92
District 66	1,055
VTD Total	1,147
VTD 07	
District 48	949
District 66	488
VTD Total	1,437
VTD 08	
District 48	4,514
District 66	1,465
VTD Total	5,979
VTD 09	
District 48	3,461
District 66	4,405
VTD Total	7,866
VTD 10	
District 48	1,528
District 66	780
VTD Total	2,308
VTD 11	
District 48	354
District 66	1,014
VTD Total	1,368
VTD 12	

Split VTDs

H-ST-6 Lewis-Dollar-Dockham 4 | Report by County, VTD, District

		Total Pop.
District	48	1,349
District	66	1,337
VTD Total		2,686
County Total		41,125
County	Robeson	
VTD	01	
District	47	1,938
District	48	231
VTD Total		2,169
VTD	02	
District	47	2,792
District	48	2,632
VTD Total		5,424
VTD	05	
District	47	1,170
District	48	3,063
VTD Total		4,233
VTD	06	
District	47	239
District	48	1,096
VTD Total		1,335
VTD	07	
District	47	866
District	48	645
VTD Total		1,511
VTD	09	
District	46	286
District	47	2,118
VTD Total		2,404
VTD	10	
District	47	1,465
District	66	1,021
VTD Total		2,486
VTD	11	
District	46	3,927
District	47	3,577
VTD Total		7,504
VTD	12	
District	46	0
District	47	3,962
VTD Total		3,962

Split VTDs

H-ST-6 Lewis-Dollar-Dockham 4 | Report by County, VTD, District

		Total Pop.
VTD	15	
District	47	702
District	48	1,473
VTD Total		2,175
VTD	18A	
District	46	644
District	47	1,910
VTD Total		2,554
VTD	19	
District	47	2,194
District	48	3,364
VTD Total		5,558
VTD	20	
District	46	253
District	47	1,504
VTD Total		1,757
VTD	26	
District	47	1,946
District	48	2,699
VTD Total		4,645
VTD	27	
District	47	223
District	48	1,303
VTD Total		1,526
VTD	29	
District	47	718
District	48	1,711
VTD Total		2,429
VTD	30	
District	46	931
District	47	4,410
VTD Total		5,341
VTD	31	
District	47	2,308
District	66	2,925
VTD Total		5,233
VTD	32	
District	47	1,966
District	66	1,796
VTD Total		3,762
VTD	36	

Split VTDs

	Total Pop.
District 47	1,542
District 48	605
VTD Total	2,147
County Total	68,155
County Rockingham	
VTD HO	
District 65	1,780
District 91	944
VTD Total	2,724
VTD MC	
District 65	1,172
District 91	5,069
VTD Total	6,241
VTD NB	
District 65	3,932
District 91	803
VTD Total	4,735
County Total	13,700
County Sampson	
VTD CLCE	
District 21	1,695
District 22	69
VTD Total	1,764
VTD CLEA	
District 21	3,565
District 22	600
VTD Total	4,165
VTD CLNE	
District 21	574
District 22	2,457
VTD Total	3,031
VTD CLSW	
District 21	419
District 22	2,480
VTD Total	2,899
VTD CLWE	
District 21	739
District 22	2,691
VTD Total	3,430
VTD GIDD	
District 21	667

Split VTDs

H-ST-6 Lewis-Dollar-Dockham 4 | Report by County, VTD, District

		Total Pop.
	District 22	1,934
	VTD Total	2,601
VTD	INGO	
	District 21	294
	District 22	2,189
	VTD Total	2,483
VTD	ROWA	
	District 21	27
	District 22	3,183
	VTD Total	3,210
VTD	TURK	
	District 21	1,918
	District 22	263
	VTD Total	2,181
County Total		25,764
County	Scotland	
VTD	1	
	District 48	4,361
	District 66	253
	VTD Total	4,614
VTD	10	
	District 48	1,762
	District 66	1,910
	VTD Total	3,672
VTD	3	
	District 48	2,183
	District 66	2,333
	VTD Total	4,516
VTD	4	
	District 48	1,635
	District 66	3,794
	VTD Total	5,429
VTD	8	
	District 48	282
	District 66	1,941
	VTD Total	2,223
County Total		20,454
County	Union	
VTD	017A	
	District 68	1,595
	District 69	2,998

Split VTDs

H-ST-6 Lewis-Dollar-Dockham 4 | Report by County, VTD, District

		Total Pop.
	VTD Total	4,593
VTD	019	
	District 55	1,105
	District 68	4,701
	VTD Total	5,806
VTD	029A	
	District 68	5,079
	District 69	856
	VTD Total	5,935
VTD	029C	
	District 68	1,576
	District 69	1,366
	VTD Total	2,942
VTD	032	
	District 55	1,820
	District 69	2,275
	VTD Total	4,095
VTD	040	
	District 68	1,122
	District 69	3,804
	VTD Total	4,926
County Total		28,297
County	Wake	
VTD	01-13	
	District 34	1,459
	District 38	589
	VTD Total	2,048
VTD	01-14	
	District 33	365
	District 34	3,440
	District 38	299
	VTD Total	4,104
VTD	01-27	
	District 33	2,372
	District 34	576
	VTD Total	2,948
VTD	01-28	
	District 34	247
	District 38	5,303
	VTD Total	5,550
VTD	01-31	

Split VTDs

H-ST-6 Lewis-Dollar-Dockham 4 | Report by County, VTD, District

		Total Pop.
	District 11	5,919
	District 33	2,005
	VTD Total	7,924
VTD	01-38	
	District 34	2,964
	District 38	588
	VTD Total	3,552
VTD	01-44	
	District 34	4,158
	District 38	1,664
	VTD Total	5,822
VTD	01-46	
	District 34	783
	District 38	6,625
	VTD Total	7,408
VTD	03-00	
	District 37	313
	District 41	2,938
	VTD Total	3,251
VTD	04-05	
	District 11	3,562
	District 34	280
	VTD Total	3,842
VTD	04-08	
	District 11	3,361
	District 41	0
	VTD Total	3,361
VTD	04-16	
	District 11	108
	District 36	2,671
	VTD Total	2,779
VTD	04-18	
	District 11	2,713
	District 41	1,007
	VTD Total	3,720
VTD	04-19	
	District 36	1,952
	District 41	504
	VTD Total	2,456
VTD	05-04	
	District 40	10,614

Split VTDs

H-ST-6 Lewis-Dollar-Dockham 4 | Report by County, VTD, District

		Total Pop.
	District 41	4,029
	VTD Total	14,643
VTD	07-01	
	District 34	2,801
	District 49	0
	VTD Total	2,801
VTD	07-10	
	District 34	4,186
	District 40	2,755
	VTD Total	6,941
VTD	08-02	
	District 34	1,936
	District 40	3,545
	VTD Total	5,481
VTD	08-09	
	District 34	0
	District 49	2,868
	VTD Total	2,868
VTD	08-10	
	District 34	2,800
	District 40	946
	VTD Total	3,746
VTD	11-01	
	District 11	2,081
	District 34	3,231
	VTD Total	5,312
VTD	13-01	
	District 38	6,786
	District 39	2,241
	VTD Total	9,027
VTD	13-06	
	District 35	1,240
	District 49	2,977
	VTD Total	4,217
VTD	15-01	
	District 37	4,978
	District 39	1,263
	VTD Total	6,241
VTD	15-02	
	District 36	5,466
	District 39	2,853

Split VTDs

H-ST-6 Lewis-Dollar-Dockham 4 | Report by County, VTD, District

		Total Pop.
	VTD Total	8,319
VTD	16-01	
	District 33	80
	District 39	3,975
	VTD Total	4,055
VTD	16-03	
	District 33	1,777
	District 39	895
	VTD Total	2,672
VTD	16-04	
	District 33	1,684
	District 39	1,716
	VTD Total	3,400
VTD	16-05	
	District 33	0
	District 39	3,985
	VTD Total	3,985
VTD	16-06	
	District 33	1,600
	District 39	867
	VTD Total	2,467
VTD	16-08	
	District 33	10,277
	District 39	600
	VTD Total	10,877
VTD	16-09	
	District 33	911
	District 39	4,013
	VTD Total	4,924
VTD	17-03	
	District 38	2,983
	District 39	6,089
	VTD Total	9,072
VTD	17-04	
	District 35	1,652
	District 38	546
	District 39	5,352
	VTD Total	7,550
VTD	17-05	
	District 38	5,971
	District 39	120

Split VTDs

H-ST-6 Lewis-Dollar-Dockham 4 | Report by County, VTD, District

		Total Pop.
	VTD Total	6,091
VTD	17-07	
	District 33	1,198
	District 38	4,968
	VTD Total	6,166
VTD	17-08	
	District 38	1,681
	District 39	8,305
	VTD Total	9,986
VTD	17-11	
	District 38	5,541
	District 39	2,389
	VTD Total	7,930
VTD	18-01	
	District 11	6,969
	District 33	1,831
	VTD Total	8,800
VTD	18-04	
	District 11	2,222
	District 33	645
	District 36	2,822
	VTD Total	5,689
VTD	18-08	
	District 11	2,521
	District 36	3,156
	VTD Total	5,677
VTD	20-06	
	District 37	3,940
	District 41	7,054
	VTD Total	10,994
VTD	20-08	
	District 37	5,039
	District 41	1,718
	VTD Total	6,757
County Total		245,453
County	Wayne	
VTD	06	
	District 4	2,871
	District 21	829
	VTD Total	3,700
VTD	07	

Split VTDs

H-ST-6 Lewis-Dollar-Dockham 4 | Report by County, VTD, District

		Total Pop.
District	4	5,090
District	10	1,081
District	21	428
VTD Total		6,599
VTD	08	
District	4	1,032
District	10	3,812
VTD Total		4,844
VTD	09	
District	4	4,026
District	21	1,247
VTD Total		5,273
VTD	11	
District	4	499
District	21	3,105
VTD Total		3,604
VTD	12	
District	4	2,268
District	21	2,842
VTD Total		5,110
VTD	16	
District	4	2,443
District	21	1,783
VTD Total		4,226
VTD	17	
District	4	594
District	21	2,444
VTD Total		3,038
VTD	23	
District	4	3,246
District	21	455
VTD Total		3,701
VTD	24	
District	4	2,066
District	10	2,112
District	21	86
VTD Total		4,264
VTD	25	
District	4	1,771
District	21	1,671
VTD Total		3,442

Split VTDs

H-ST-6 Lewis-Dollar-Dockham 4 | Report by County, VTD, District

		Total Pop.
VTD	26	
District	4	1,396
District	21	3,069
VTD Total		4,465
VTD	28	
District	4	3,470
District	21	4,112
VTD Total		7,582
County Total		59,848
County	Wilkes	
VTD	107	
District	90	876
District	94	3,129
VTD Total		4,005
VTD	128	
District	73	24
District	94	4,058
VTD Total		4,082
County Total		8,087
County	Wilson	
VTD	PRSA	
District	8	314
District	24	1,351
VTD Total		1,665
VTD	PRWD	
District	8	1,735
District	24	282
VTD Total		2,017
VTD	PRWJ	
District	8	3,171
District	24	1,692
VTD Total		4,863
VTD	PRWM	
District	8	3,951
District	24	1,528
VTD Total		5,479
County Total		14,024
Report Totals		1,878,676

2011 North Carolina General Assembly

H-ST-6 Lewis-Dollar-Dockham 4

Total Population by County and District

County	District	County Pop	District Pop	County District Pop	% County in District	% of District in County
Alamance	63	151,131	75,550	75,550	49.99%	100.0%
Alamance	64	151,131	75,581	75,581	50.01%	100.0%
Alexander	73	37,198	77,256	37,198	100.0%	48.149%
Alleghany	94	11,155	75,933	11,155	100.0%	14.691%
Anson	55	26,948	75,792	26,948	100.0%	35.555%
Ashe	93	27,281	78,360	27,281	100.0%	34.815%
Avery	85	17,797	78,372	17,797	100.0%	22.708%
Beaufort	3	47,759	83,172	17,483	36.607%	21.02%
Beaufort	6	47,759	83,234	30,276	63.393%	36.375%
Bertie	5	21,282	82,109	21,282	100.0%	25.919%
Bladen	22	35,190	82,965	29,466	83.734%	35.516%
Bladen	46	35,190	83,143	5,724	16.266%	6.885%
Brunswick	17	107,431	77,263	77,263	71.919%	100.0%
Brunswick	18	107,431	77,681	30,168	28.081%	38.836%
Buncombe	114	238,318	82,902	82,902	34.786%	100.0%
Buncombe	115	238,318	79,883	79,883	33.52%	100.0%
Buncombe	116	238,318	75,533	75,533	31.694%	100.0%
Burke	86	90,912	79,175	79,175	87.09%	100.0%
Burke	112	90,912	79,547	11,737	12.91%	14.755%
Cabarrus	76	178,011	80,735	20,731	11.646%	25.678%
Cabarrus	82	178,011	78,861	78,861	44.301%	100.0%
Cabarrus	83	178,011	78,419	78,419	44.053%	100.0%
Caldwell	87	83,029	83,029	83,029	100.0%	100.0%
Camden	1	9,980	82,880	9,980	100.0%	12.042%
Carteret	13	66,469	76,622	66,469	100.0%	86.749%
Caswell	65	23,719	81,444	23,719	100.0%	29.123%
Catawba	89	154,358	77,838	77,838	50.427%	100.0%
Catawba	96	154,358	76,520	76,520	49.573%	100.0%
Chatham	54	63,505	78,734	63,505	100.0%	80.658%
Cherokee	120	27,444	80,814	27,444	100.0%	33.959%
Chowan	1	14,793	82,880	14,793	100.0%	17.849%
Clay	120	10,587	80,814	10,587	100.0%	13.1%
Cleveland	110	98,078	75,573	21,930	22.36%	29.018%
Cleveland	111	98,078	76,148	76,148	77.64%	100.0%
Columbus	46	58,098	83,143	58,098	100.0%	69.877%
Craven	3	103,505	83,172	52,545	50.766%	63.176%
Craven	10	103,505	82,841	21,770	21.033%	26.279%
Craven	12	103,505	76,402	29,190	28.202%	38.206%
Cumberland	42	319,431	78,925	78,925	24.708%	100.0%
Cumberland	43	319,431	79,233	79,233	24.804%	100.0%
Cumberland	44	319,431	78,020	78,020	24.425%	100.0%
Cumberland	45	319,431	83,253	83,253	26.063%	100.0%

NCLCV v. Hall
21 CVS 15426
LDTX041

H-ST-6 Lewis-Dollar-Dockham 4

Total Population by County and District						
County	District	County Pop	District Pop	County District Pop	% County in District	% of District in County
Currituck	1	23,547	82,880	23,547	100.0%	28.411%
Dare	6	33,920	83,234	33,920	100.0%	40.753%
Davidson	80	162,878	81,522	81,522	50.051%	100.0%
Davidson	81	162,878	81,356	81,356	49.949%	100.0%
Davie	79	41,240	79,093	41,240	100.0%	52.141%
Duplin	4	58,505	83,211	37,360	63.858%	44.898%
Duplin	21	58,505	83,020	21,145	36.142%	25.47%
Durham	29	267,587	80,137	80,137	29.948%	100.0%
Durham	30	267,587	79,990	79,990	29.893%	100.0%
Durham	31	267,587	78,465	78,465	29.323%	100.0%
Durham	50	267,587	80,467	28,995	10.836%	36.033%
Edgecombe	23	56,552	81,057	56,552	100.0%	69.768%
Forsyth	71	350,670	76,671	76,671	21.864%	100.0%
Forsyth	72	350,670	77,038	77,038	21.969%	100.0%
Forsyth	74	350,670	80,474	80,474	22.949%	100.0%
Forsyth	75	350,670	78,634	78,634	22.424%	100.0%
Forsyth	79	350,670	79,093	37,853	10.794%	47.859%
Franklin	7	60,619	75,609	21,462	35.405%	28.386%
Franklin	25	60,619	80,850	39,157	64.595%	48.432%
Gaston	108	206,086	76,926	76,926	37.327%	100.0%
Gaston	109	206,086	75,517	75,517	36.643%	100.0%
Gaston	110	206,086	75,573	53,643	26.029%	70.982%
Gates	5	12,197	82,109	12,197	100.0%	14.855%
Graham	120	8,861	80,814	8,861	100.0%	10.965%
Granville	2	59,916	83,143	43,679	72.9%	52.535%
Granville	32	59,916	82,631	16,237	27.1%	19.65%
Greene	10	21,362	82,841	6,297	29.478%	7.601%
Greene	12	21,362	76,402	15,065	70.522%	19.718%
Guilford	57	488,406	79,344	79,344	16.246%	100.0%
Guilford	58	488,406	79,055	79,055	16.186%	100.0%
Guilford	59	488,406	83,275	83,275	17.05%	100.0%
Guilford	60	488,406	80,527	80,527	16.488%	100.0%
Guilford	61	488,406	83,062	83,062	17.007%	100.0%
Guilford	62	488,406	83,143	83,143	17.023%	100.0%
Halifax	27	54,691	76,790	54,691	100.0%	71.222%
Harnett	51	114,678	75,538	32,901	28.69%	43.556%
Harnett	53	114,678	81,777	81,777	71.31%	100.0%
Haywood	118	59,036	76,322	37,740	63.927%	49.448%
Haywood	119	59,036	75,548	21,296	36.073%	28.189%
Henderson	113	106,740	81,089	27,489	25.753%	33.9%
Henderson	117	106,740	79,251	79,251	74.247%	100.0%
Hertford	5	24,669	82,109	24,669	100.0%	30.044%

Total Population by County and District						
County	District	County Pop	District Pop	County District Pop	% County in District	% of District in County
Hoke	48	46,952	83,406	19,515	41.564%	23.398%
Hoke	66	46,952	83,380	27,437	58.436%	32.906%
Hyde	6	5,810	83,234	5,810	100.0%	6.98%
Iredell	84	159,437	77,282	77,282	48.472%	100.0%
Iredell	95	159,437	82,155	82,155	51.528%	100.0%
Jackson	119	40,271	75,548	40,271	100.0%	53.305%
Johnston	22	168,878	82,965	2,597	1.538%	3.13%
Johnston	26	168,878	82,926	82,926	49.104%	100.0%
Johnston	28	168,878	83,355	83,355	49.358%	100.0%
Jones	13	10,153	76,622	10,153	100.0%	13.251%
Lee	51	57,866	75,538	42,637	73.682%	56.444%
Lee	54	57,866	78,734	15,229	26.318%	19.342%
Lenoir	10	59,495	82,841	27,348	45.967%	33.013%
Lenoir	12	59,495	76,402	32,147	54.033%	42.076%
Lincoln	97	78,265	78,265	78,265	100.0%	100.0%
Macon	120	33,922	80,814	33,922	100.0%	41.975%
Madison	118	20,764	76,322	20,764	100.0%	27.206%
Martin	23	24,505	81,057	24,505	100.0%	30.232%
McDowell	85	44,996	78,372	44,996	100.0%	57.413%
Mecklenburg	88	919,628	75,622	75,622	8.223%	100.0%
Mecklenburg	92	919,628	77,711	77,711	8.45%	100.0%
Mecklenburg	98	919,628	76,887	76,887	8.361%	100.0%
Mecklenburg	99	919,628	77,118	77,118	8.386%	100.0%
Mecklenburg	100	919,628	78,386	78,386	8.524%	100.0%
Mecklenburg	101	919,628	77,335	77,335	8.409%	100.0%
Mecklenburg	102	919,628	76,572	76,572	8.326%	100.0%
Mecklenburg	103	919,628	75,672	75,672	8.229%	100.0%
Mecklenburg	104	919,628	76,073	76,073	8.272%	100.0%
Mecklenburg	105	919,628	75,712	75,712	8.233%	100.0%
Mecklenburg	106	919,628	75,539	75,539	8.214%	100.0%
Mecklenburg	107	919,628	77,001	77,001	8.373%	100.0%
Mitchell	85	15,579	78,372	15,579	100.0%	19.878%
Montgomery	66	27,798	83,380	5,011	18.026%	6.01%
Montgomery	67	27,798	83,372	22,787	81.974%	27.332%
Moore	52	88,247	76,894	76,894	87.135%	100.0%
Moore	78	88,247	76,980	11,353	12.865%	14.748%
Nash	7	95,840	75,609	54,147	56.497%	71.614%
Nash	25	95,840	80,850	41,693	43.503%	51.568%
New Hanover	18	202,667	77,681	47,513	23.444%	61.164%
New Hanover	19	202,667	76,666	76,666	37.829%	100.0%
New Hanover	20	202,667	78,488	78,488	38.728%	100.0%
Northampton	27	22,099	76,790	22,099	100.0%	28.778%

H-ST-6 Lewis-Dollar-Dockham 4

Total Population by County and District						
County	District	County Pop	District Pop	County District Pop	% County in District	% of District in County
Onslow	14	177,772	77,065	77,065	43.35%	100.0%
Onslow	15	177,772	77,307	77,307	43.487%	100.0%
Onslow	16	177,772	75,617	23,400	13.163%	30.945%
Orange	50	133,801	80,467	51,472	38.469%	63.967%
Orange	56	133,801	82,329	82,329	61.531%	100.0%
Pamlico	3	13,144	83,172	13,144	100.0%	15.803%
Pasquotank	1	40,661	82,880	16,700	41.071%	20.15%
Pasquotank	5	40,661	82,109	23,961	58.929%	29.182%
Pender	16	52,217	75,617	52,217	100.0%	69.055%
Perquimans	1	13,453	82,880	13,453	100.0%	16.232%
Person	2	39,464	83,143	39,464	100.0%	47.465%
Pitt	8	168,148	83,385	33,911	20.167%	40.668%
Pitt	9	168,148	83,346	83,346	49.567%	100.0%
Pitt	24	168,148	82,651	50,891	30.266%	61.573%
Polk	113	20,510	81,089	20,510	100.0%	25.293%
Randolph	70	141,752	76,125	76,125	53.703%	100.0%
Randolph	78	141,752	76,980	65,627	46.297%	85.252%
Richmond	48	46,639	83,406	19,048	40.841%	22.838%
Richmond	66	46,639	83,380	27,591	59.159%	33.091%
Robeson	46	134,168	83,143	19,321	14.401%	23.238%
Robeson	47	134,168	82,820	82,820	61.729%	100.0%
Robeson	48	134,168	83,406	22,141	16.502%	26.546%
Robeson	66	134,168	83,380	9,886	7.368%	11.857%
Rockingham	65	93,643	81,444	57,725	61.644%	70.877%
Rockingham	91	93,643	83,319	35,918	38.356%	43.109%
Rowan	76	138,428	80,735	60,004	43.347%	74.322%
Rowan	77	138,428	78,424	78,424	56.653%	100.0%
Rutherford	112	67,810	79,547	67,810	100.0%	85.245%
Sampson	21	63,431	83,020	12,529	19.752%	15.092%
Sampson	22	63,431	82,965	50,902	80.248%	61.354%
Scotland	48	36,157	83,406	22,702	62.787%	27.219%
Scotland	66	36,157	83,380	13,455	37.213%	16.137%
Stanly	67	60,585	83,372	60,585	100.0%	72.668%
Stokes	91	47,401	83,319	47,401	100.0%	56.891%
Surry	90	73,673	76,583	73,673	100.0%	96.2%
Swain	119	13,981	75,548	13,981	100.0%	18.506%
Transylvania	113	33,090	81,089	33,090	100.0%	40.807%
Tyrrell	1	4,407	82,880	4,407	100.0%	5.317%
Union	55	201,292	75,792	48,844	24.265%	64.445%
Union	68	201,292	76,067	76,067	37.789%	100.0%
Union	69	201,292	76,381	76,381	37.945%	100.0%
Vance	32	45,422	82,631	45,422	100.0%	54.97%

H-ST-6 Lewis-Dollar-Dockham 4

Total Population by County and District						
County	District	County Pop	District Pop	County District Pop	% County in District	% of District in County
Wake	11	900,993	83,217	83,217	9.236%	100.0%
Wake	33	900,993	82,568	82,568	9.164%	100.0%
Wake	34	900,993	83,083	83,083	9.221%	100.0%
Wake	35	900,993	77,896	77,896	8.646%	100.0%
Wake	36	900,993	83,373	83,373	9.253%	100.0%
Wake	37	900,993	83,318	83,318	9.247%	100.0%
Wake	38	900,993	83,403	83,403	9.257%	100.0%
Wake	39	900,993	81,394	81,394	9.034%	100.0%
Wake	40	900,993	76,609	76,609	8.503%	100.0%
Wake	41	900,993	82,866	82,866	9.197%	100.0%
Wake	49	900,993	83,266	83,266	9.242%	100.0%
Warren	32	20,972	82,631	20,972	100.0%	25.38%
Washington	6	13,228	83,234	13,228	100.0%	15.893%
Watauga	93	51,079	78,360	51,079	100.0%	65.185%
Wayne	4	122,623	83,211	45,851	37.392%	55.102%
Wayne	10	122,623	82,841	27,426	22.366%	33.107%
Wayne	21	122,623	83,020	49,346	40.242%	59.439%
Wilkes	73	69,340	77,256	1,652	2.382%	2.138%
Wilkes	90	69,340	76,583	2,910	4.197%	3.8%
Wilkes	94	69,340	75,933	64,778	93.421%	85.309%
Wilson	8	81,234	83,385	49,474	60.903%	59.332%
Wilson	24	81,234	82,651	31,760	39.097%	38.427%
Yadkin	73	38,406	77,256	38,406	100.0%	49.713%
Yancey	118	17,818	76,322	17,818	100.0%	23.346%

Total Population by District and County						
District	County	County Pop	District Pop	Cnty District Pop	% County in District	% of District in County
1	Camden	9,980	82,880	9,980	100.0%	12.042%
1	Chowan	14,793	82,880	14,793	100.0%	17.849%
1	Currituck	23,547	82,880	23,547	100.0%	28.411%
1	Pasquotank	40,661	82,880	16,700	41.071%	20.15%
1	Perquimans	13,453	82,880	13,453	100.0%	16.232%
1	Tyrrell	4,407	82,880	4,407	100.0%	5.317%
2	Granville	59,916	83,143	43,679	72.9%	52.535%
2	Person	39,464	83,143	39,464	100.0%	47.465%
3	Beaufort	47,759	83,172	17,483	36.607%	21.02%
3	Craven	103,505	83,172	52,545	50.766%	63.176%
3	Pamlico	13,144	83,172	13,144	100.0%	15.803%
4	Duplin	58,505	83,211	37,360	63.858%	44.898%
4	Wayne	122,623	83,211	45,851	37.392%	55.102%
5	Bertie	21,282	82,109	21,282	100.0%	25.919%
5	Gates	12,197	82,109	12,197	100.0%	14.855%
5	Hertford	24,669	82,109	24,669	100.0%	30.044%
5	Pasquotank	40,661	82,109	23,961	58.929%	29.182%
6	Beaufort	47,759	83,234	30,276	63.393%	36.375%
6	Dare	33,920	83,234	33,920	100.0%	40.753%
6	Hyde	5,810	83,234	5,810	100.0%	6.98%
6	Washington	13,228	83,234	13,228	100.0%	15.893%
7	Franklin	60,619	75,609	21,462	35.405%	28.386%
7	Nash	95,840	75,609	54,147	56.497%	71.614%
8	Pitt	168,148	83,385	33,911	20.167%	40.668%
8	Wilson	81,234	83,385	49,474	60.903%	59.332%
9	Pitt	168,148	83,346	83,346	49.567%	100.0%
10	Craven	103,505	82,841	21,770	21.033%	26.279%
10	Greene	21,362	82,841	6,297	29.478%	7.601%
10	Lenoir	59,495	82,841	27,348	45.967%	33.013%
10	Wayne	122,623	82,841	27,426	22.366%	33.107%
11	Wake	900,993	83,217	83,217	9.236%	100.0%
12	Craven	103,505	76,402	29,190	28.202%	38.206%
12	Greene	21,362	76,402	15,065	70.522%	19.718%
12	Lenoir	59,495	76,402	32,147	54.033%	42.076%
13	Carteret	66,469	76,622	66,469	100.0%	86.749%
13	Jones	10,153	76,622	10,153	100.0%	13.251%
14	Onslow	177,772	77,065	77,065	43.35%	100.0%
15	Onslow	177,772	77,307	77,307	43.487%	100.0%
16	Onslow	177,772	75,617	23,400	13.163%	30.945%
16	Pender	52,217	75,617	52,217	100.0%	69.055%
17	Brunswick	107,431	77,263	77,263	71.919%	100.0%
18	Brunswick	107,431	77,681	30,168	28.081%	38.836%
18	New Hanover	202,667	77,681	47,513	23.444%	61.164%

Total Population by District and County						
District	County	County Pop	District Pop	Cnty District Pop	% County in District	% of District in County
19	New Hanover	202,667	76,666	76,666	37.829%	100.0%
20	New Hanover	202,667	78,488	78,488	38.728%	100.0%
21	Duplin	58,505	83,020	21,145	36.142%	25.47%
21	Sampson	63,431	83,020	12,529	19.752%	15.092%
21	Wayne	122,623	83,020	49,346	40.242%	59.439%
22	Bladen	35,190	82,965	29,466	83.734%	35.516%
22	Johnston	168,878	82,965	2,597	1.538%	3.13%
22	Sampson	63,431	82,965	50,902	80.248%	61.354%
23	Edgecombe	56,552	81,057	56,552	100.0%	69.768%
23	Martin	24,505	81,057	24,505	100.0%	30.232%
24	Pitt	168,148	82,651	50,891	30.266%	61.573%
24	Wilson	81,234	82,651	31,760	39.097%	38.427%
25	Franklin	60,619	80,850	39,157	64.595%	48.432%
25	Nash	95,840	80,850	41,693	43.503%	51.568%
26	Johnston	168,878	82,926	82,926	49.104%	100.0%
27	Halifax	54,691	76,790	54,691	100.0%	71.222%
27	Northampton	22,099	76,790	22,099	100.0%	28.778%
28	Johnston	168,878	83,355	83,355	49.358%	100.0%
29	Durham	267,587	80,137	80,137	29.948%	100.0%
30	Durham	267,587	79,990	79,990	29.893%	100.0%
31	Durham	267,587	78,465	78,465	29.323%	100.0%
32	Granville	59,916	82,631	16,237	27.1%	19.65%
32	Vance	45,422	82,631	45,422	100.0%	54.97%
32	Warren	20,972	82,631	20,972	100.0%	25.38%
33	Wake	900,993	82,568	82,568	9.164%	100.0%
34	Wake	900,993	83,083	83,083	9.221%	100.0%
35	Wake	900,993	77,896	77,896	8.646%	100.0%
36	Wake	900,993	83,373	83,373	9.253%	100.0%
37	Wake	900,993	83,318	83,318	9.247%	100.0%
38	Wake	900,993	83,403	83,403	9.257%	100.0%
39	Wake	900,993	81,394	81,394	9.034%	100.0%
40	Wake	900,993	76,609	76,609	8.503%	100.0%
41	Wake	900,993	82,866	82,866	9.197%	100.0%
42	Cumberland	319,431	78,925	78,925	24.708%	100.0%
43	Cumberland	319,431	79,233	79,233	24.804%	100.0%
44	Cumberland	319,431	78,020	78,020	24.425%	100.0%
45	Cumberland	319,431	83,253	83,253	26.063%	100.0%
46	Bladen	35,190	83,143	5,724	16.266%	6.885%
46	Columbus	58,098	83,143	58,098	100.0%	69.877%
46	Robeson	134,168	83,143	19,321	14.401%	23.238%
47	Robeson	134,168	82,820	82,820	61.729%	100.0%
48	Hoke	46,952	83,406	19,515	41.564%	23.398%
48	Richmond	46,639	83,406	19,048	40.841%	22.838%

Total Population by District and County						
District	County	County Pop	District Pop	Cnty District Pop	% County in District	% of District in County
48	Robeson	134,168	83,406	22,141	16.502%	26.546%
48	Scotland	36,157	83,406	22,702	62.787%	27.219%
49	Wake	900,993	83,266	83,266	9.242%	100.0%
50	Durham	267,587	80,467	28,995	10.836%	36.033%
50	Orange	133,801	80,467	51,472	38.469%	63.967%
51	Harnett	114,678	75,538	32,901	28.69%	43.556%
51	Lee	57,866	75,538	42,637	73.682%	56.444%
52	Moore	88,247	76,894	76,894	87.135%	100.0%
53	Harnett	114,678	81,777	81,777	71.31%	100.0%
54	Chatham	63,505	78,734	63,505	100.0%	80.658%
54	Lee	57,866	78,734	15,229	26.318%	19.342%
55	Anson	26,948	75,792	26,948	100.0%	35.555%
55	Union	201,292	75,792	48,844	24.265%	64.445%
56	Orange	133,801	82,329	82,329	61.531%	100.0%
57	Guilford	488,406	79,344	79,344	16.246%	100.0%
58	Guilford	488,406	79,055	79,055	16.186%	100.0%
59	Guilford	488,406	83,275	83,275	17.05%	100.0%
60	Guilford	488,406	80,527	80,527	16.488%	100.0%
61	Guilford	488,406	83,062	83,062	17.007%	100.0%
62	Guilford	488,406	83,143	83,143	17.023%	100.0%
63	Alamance	151,131	75,550	75,550	49.99%	100.0%
64	Alamance	151,131	75,581	75,581	50.01%	100.0%
65	Caswell	23,719	81,444	23,719	100.0%	29.123%
65	Rockingham	93,643	81,444	57,725	61.644%	70.877%
66	Hoke	46,952	83,380	27,437	58.436%	32.906%
66	Montgomery	27,798	83,380	5,011	18.026%	6.01%
66	Richmond	46,639	83,380	27,591	59.159%	33.091%
66	Robeson	134,168	83,380	9,886	7.368%	11.857%
66	Scotland	36,157	83,380	13,455	37.213%	16.137%
67	Montgomery	27,798	83,372	22,787	81.974%	27.332%
67	Stanly	60,585	83,372	60,585	100.0%	72.668%
68	Union	201,292	76,067	76,067	37.789%	100.0%
69	Union	201,292	76,381	76,381	37.945%	100.0%
70	Randolph	141,752	76,125	76,125	53.703%	100.0%
71	Forsyth	350,670	76,671	76,671	21.864%	100.0%
72	Forsyth	350,670	77,038	77,038	21.969%	100.0%
73	Alexander	37,198	77,256	37,198	100.0%	48.149%
73	Wilkes	69,340	77,256	1,652	2.382%	2.138%
73	Yadkin	38,406	77,256	38,406	100.0%	49.713%
74	Forsyth	350,670	80,474	80,474	22.949%	100.0%
75	Forsyth	350,670	78,634	78,634	22.424%	100.0%
76	Cabarrus	178,011	80,735	20,731	11.646%	25.678%
76	Rowan	138,428	80,735	60,004	43.347%	74.322%

Total Population by District and County						
District	County	County Pop	District Pop	Cnty District Pop	% County in District	% of District in County
77	Rowan	138,428	78,424	78,424	56.653%	100.0%
78	Moore	88,247	76,980	11,353	12.865%	14.748%
78	Randolph	141,752	76,980	65,627	46.297%	85.252%
79	Davie	41,240	79,093	41,240	100.0%	52.141%
79	Forsyth	350,670	79,093	37,853	10.794%	47.859%
80	Davidson	162,878	81,522	81,522	50.051%	100.0%
81	Davidson	162,878	81,356	81,356	49.949%	100.0%
82	Cabarrus	178,011	78,861	78,861	44.301%	100.0%
83	Cabarrus	178,011	78,419	78,419	44.053%	100.0%
84	Iredell	159,437	77,282	77,282	48.472%	100.0%
85	Avery	17,797	78,372	17,797	100.0%	22.708%
85	McDowell	44,996	78,372	44,996	100.0%	57.413%
85	Mitchell	15,579	78,372	15,579	100.0%	19.878%
86	Burke	90,912	79,175	79,175	87.09%	100.0%
87	Caldwell	83,029	83,029	83,029	100.0%	100.0%
88	Mecklenburg	919,628	75,622	75,622	8.223%	100.0%
89	Catawba	154,358	77,838	77,838	50.427%	100.0%
90	Surry	73,673	76,583	73,673	100.0%	96.2%
90	Wilkes	69,340	76,583	2,910	4.197%	3.8%
91	Rockingham	93,643	83,319	35,918	38.356%	43.109%
91	Stokes	47,401	83,319	47,401	100.0%	56.891%
92	Mecklenburg	919,628	77,711	77,711	8.45%	100.0%
93	Ashe	27,281	78,360	27,281	100.0%	34.815%
93	Watauga	51,079	78,360	51,079	100.0%	65.185%
94	Alleghany	11,155	75,933	11,155	100.0%	14.691%
94	Wilkes	69,340	75,933	64,778	93.421%	85.309%
95	Iredell	159,437	82,155	82,155	51.528%	100.0%
96	Catawba	154,358	76,520	76,520	49.573%	100.0%
97	Lincoln	78,265	78,265	78,265	100.0%	100.0%
98	Mecklenburg	919,628	76,887	76,887	8.361%	100.0%
99	Mecklenburg	919,628	77,118	77,118	8.386%	100.0%
100	Mecklenburg	919,628	78,386	78,386	8.524%	100.0%
101	Mecklenburg	919,628	77,335	77,335	8.409%	100.0%
102	Mecklenburg	919,628	76,572	76,572	8.326%	100.0%
103	Mecklenburg	919,628	75,672	75,672	8.229%	100.0%
104	Mecklenburg	919,628	76,073	76,073	8.272%	100.0%
105	Mecklenburg	919,628	75,712	75,712	8.233%	100.0%
106	Mecklenburg	919,628	75,539	75,539	8.214%	100.0%
107	Mecklenburg	919,628	77,001	77,001	8.373%	100.0%
108	Gaston	206,086	76,926	76,926	37.327%	100.0%
109	Gaston	206,086	75,517	75,517	36.643%	100.0%
110	Cleveland	98,078	75,573	21,930	22.36%	29.018%
110	Gaston	206,086	75,573	53,643	26.029%	70.982%

Total Population by District and County						
District	**County**	**County Pop**	**District Pop**	**Cnty District Pop**	**% County in District**	**% of District in County**
111	Cleveland	98,078	76,148	76,148	77.64%	100.0%
112	Burke	90,912	79,547	11,737	12.91%	14.755%
112	Rutherford	67,810	79,547	67,810	100.0%	85.245%
113	Henderson	106,740	81,089	27,489	25.753%	33.9%
113	Polk	20,510	81,089	20,510	100.0%	25.293%
113	Transylvania	33,090	81,089	33,090	100.0%	40.807%
114	Buncombe	238,318	82,902	82,902	34.786%	100.0%
115	Buncombe	238,318	79,883	79,883	33.52%	100.0%
116	Buncombe	238,318	75,533	75,533	31.694%	100.0%
117	Henderson	106,740	79,251	79,251	74.247%	100.0%
118	Haywood	59,036	76,322	37,740	63.927%	49.448%
118	Madison	20,764	76,322	20,764	100.0%	27.206%
118	Yancey	17,818	76,322	17,818	100.0%	23.346%
119	Haywood	59,036	75,548	21,296	36.073%	28.189%
119	Jackson	40,271	75,548	40,271	100.0%	53.305%
119	Swain	13,981	75,548	13,981	100.0%	18.506%
120	Cherokee	27,444	80,814	27,444	100.0%	33.959%
120	Clay	10,587	80,814	10,587	100.0%	13.1%
120	Graham	8,861	80,814	8,861	100.0%	10.965%
120	Macon	33,922	80,814	33,922	100.0%	41.975%

2011 North Carolina General Assembly

Municipality by District Report
H-ST-6 Lewis-Dollar-Dockham 4

Data Source 2010 Census

Total Population by Municipality and District						
Municipality	District	Municipality Pop	District Pop	Municipality District Pop	% Municipality in District	% of District in Municipality
Aberdeen	52	6,350	76,894	6,350	100.0%	8.258%
Ahoskie	5	5,039	82,109	5,039	100.0%	6.137%
Alamance	64	951	75,581	951	100.0%	1.258%
Albemarle	67	15,903	83,372	15,903	100.0%	19.075%
Alliance	3	776	83,172	776	100.0%	0.933%
Andrews	120	1,781	80,814	1,781	100.0%	2.204%
Angier (Harnett)	53	4,350	81,777	4,247	97.632%	5.193%
Angier (Wake)	37	4,350	83,318	103	2.368%	0.124%
Ansonville	55	631	75,792	631	100.0%	0.833%
Apex (Wake)	36	37,476	83,373	7,343	19.594%	8.807%
Apex (Wake)	37	37,476	83,318	11,985	31.98%	14.385%
Apex (Wake)	41	37,476	82,866	18,148	48.426%	21.9%
Arapahoe	3	556	83,172	556	100.0%	0.668%
Archdale (Guilford)	61	11,415	83,062	333	2.917%	0.401%
Archdale (Randolph)	70	11,415	76,125	11,082	97.083%	14.558%
Archer Lodge	26	4,292	82,926	4,292	100.0%	5.176%
Asheboro (Randolph)	70	25,012	76,125	21,327	85.267%	28.016%
Asheboro (Randolph)	78	25,012	76,980	3,685	14.733%	4.787%
Asheville (Buncombe)	114	83,393	82,902	66,182	79.362%	79.832%
Asheville (Buncombe)	115	83,393	79,883	5,409	6.486%	6.771%
Asheville (Buncombe)	116	83,393	75,533	11,802	14.152%	15.625%
Askewville	5	241	82,109	241	100.0%	0.294%
Atkinson	16	299	75,617	299	100.0%	0.395%
Atlantic Beach	13	1,495	76,622	1,495	100.0%	1.951%
Aulander	5	895	82,109	895	100.0%	1.09%
Aurora	3	520	83,172	520	100.0%	0.625%
Autryville	22	196	82,965	196	100.0%	0.236%
Ayden (Pitt)	8	4,932	83,385	4,928	99.919%	5.91%
Ayden (Pitt)	9	4,932	83,346	4	0.081%	0.005%
Badin	67	1,974	83,372	1,974	100.0%	2.368%
Bailey	25	569	80,850	569	100.0%	0.704%
Bakersville	85	464	78,372	464	100.0%	0.592%
Bald Head Island	17	158	77,263	158	100.0%	0.204%
Banner Elk	85	1,028	78,372	1,028	100.0%	1.312%
Bath	6	249	83,234	249	100.0%	0.299%
Bayboro	3	1,263	83,172	1,263	100.0%	1.519%
Bear Grass	23	73	81,057	73	100.0%	0.09%
Beaufort	13	4,039	76,622	4,039	100.0%	5.271%
Beech Mountain (Avery)	85	320	78,372	24	7.5%	0.031%
Beech Mountain (Watauga)	93	320	78,360	296	92.5%	0.378%
Belhaven	6	1,688	83,234	1,688	100.0%	2.028%
Belmont (Gaston)	108	10,076	76,926	4,622	45.871%	6.008%
Belmont (Gaston)	109	10,076	75,517	5,454	54.129%	7.222%

NCLCV v. Hall
21 CVS 15426
LDTX042

Total Population by Municipality and District

Municipality	District	Municipality Pop	District Pop	Municipality District Pop	% Municipality in District	% of District in Municipality
Belville	18	1,936	77,681	1,936	100.0%	2.492%
Belwood	111	950	76,148	950	100.0%	1.248%
Benson (Harnett)	53	3,311	81,777	0	0.0%	0.0%
Benson (Johnston)	28	3,311	83,355	3,311	100.0%	3.972%
Bermuda Run	79	1,725	79,093	1,725	100.0%	2.181%
Bessemer City	110	5,340	75,573	5,340	100.0%	7.066%
Bethania	74	328	80,474	328	100.0%	0.408%
Bethel	24	1,577	82,651	1,577	100.0%	1.908%
Beulaville	4	1,296	83,211	1,296	100.0%	1.557%
Biltmore Forest	116	1,343	75,533	1,343	100.0%	1.778%
Biscoe	67	1,700	83,372	1,700	100.0%	2.039%
Black Creek	8	769	83,385	769	100.0%	0.922%
Black Mountain	115	7,848	79,883	7,848	100.0%	9.824%
Bladenboro	46	1,750	83,143	1,750	100.0%	2.105%
Blowing Rock (Caldwell)	87	1,241	83,029	49	3.948%	0.059%
Blowing Rock (Watauga)	93	1,241	78,360	1,192	96.052%	1.521%
Boardman	46	157	83,143	157	100.0%	0.189%
Bogue	13	684	76,622	684	100.0%	0.893%
Boiling Spring Lakes (Brunswick)	17	5,372	77,263	5,370	99.963%	6.95%
Boiling Spring Lakes (Brunswick)	18	5,372	77,681	2	0.037%	0.003%
Boiling Springs	111	4,647	76,148	4,647	100.0%	6.103%
Bolivia	18	143	77,681	143	100.0%	0.184%
Bolton	46	691	83,143	691	100.0%	0.831%
Boone	93	17,122	78,360	17,122	100.0%	21.85%
Boonville	73	1,222	77,256	1,222	100.0%	1.582%
Bostic	112	386	79,547	386	100.0%	0.485%
Brevard	113	7,609	81,089	7,609	100.0%	9.384%
Bridgeton	3	454	83,172	454	100.0%	0.546%
Broadway (Harnett)	51	1,229	75,538	25	2.034%	0.033%
Broadway (Lee)	51	1,229	75,538	1,204	97.966%	1.594%
Brookford (Catawba)	89	382	77,838	321	84.031%	0.412%
Brookford (Catawba)	96	382	76,520	61	15.969%	0.08%
Brunswick	46	1,119	83,143	1,119	100.0%	1.346%
Bryson City	119	1,424	75,548	1,424	100.0%	1.885%
Bunn	25	344	80,850	344	100.0%	0.425%
Burgaw	16	3,872	75,617	3,872	100.0%	5.121%
Burlington (Alamance)	63	49,963	75,550	23,248	46.53%	30.772%
Burlington (Alamance)	64	49,963	75,581	26,060	52.159%	34.48%
Burlington (Guilford)	59	49,963	83,275	655	1.311%	0.787%
Burnsville	118	1,693	76,322	1,693	100.0%	2.218%
Butner	2	7,591	83,143	7,591	100.0%	9.13%
Cajah's Mountain	87	0	83,029	2,823	0.0%	3.4%
Calabash	17	1,786	77,263	1,786	100.0%	2.312%

Total Population by Municipality and District

Municipality	District	Municipality Pop	District Pop	Municipality District Pop	% Municipality in District	% of District in Municipality
Calypso	4	538	83,211	538	100.0%	0.647%
Cameron	52	285	76,894	285	100.0%	0.371%
Candor	67	840	83,372	840	100.0%	1.008%
Canton	118	4,227	76,322	4,227	100.0%	5.538%
Cape Carteret	13	1,917	76,622	1,917	100.0%	2.502%
Carolina Beach	19	5,706	76,666	5,706	100.0%	7.443%
Carolina Shores	17	3,048	77,263	3,048	100.0%	3.945%
Carrboro	56	19,582	82,329	19,582	100.0%	23.785%
Carthage (Moore)	52	2,205	76,894	6	0.272%	0.008%
Carthage (Moore)	78	2,205	76,980	2,199	99.728%	2.857%
Cary (Chatham)	54	135,234	78,734	1,422	1.052%	1.806%
Cary (Wake)	11	135,234	83,217	42,131	31.154%	50.628%
Cary (Wake)	34	135,234	83,083	0	0.0%	0.0%
Cary (Wake)	36	135,234	83,373	39,430	29.157%	47.293%
Cary (Wake)	40	135,234	76,609	2,808	2.076%	3.665%
Cary (Wake)	41	135,234	82,866	49,443	36.561%	59.666%
Casar	111	297	76,148	297	100.0%	0.39%
Castalia (Nash)	7	268	75,609	192	71.642%	0.254%
Castalia (Nash)	25	268	80,850	76	28.358%	0.094%
Caswell Beach	17	398	77,263	398	100.0%	0.515%
Catawba	89	603	77,838	603	100.0%	0.775%
Cedar Point	13	1,279	76,622	1,279	100.0%	1.669%
Cedar Rock	87	300	83,029	300	100.0%	0.361%
Centerville	25	89	80,850	89	100.0%	0.11%
Cerro Gordo	46	207	83,143	207	100.0%	0.249%
Chadbourn	46	1,856	83,143	1,856	100.0%	2.232%
Chapel Hill (Durham)	30	57,233	79,990	2,836	4.955%	3.545%
Chapel Hill (Orange)	50	57,233	80,467	15,623	27.297%	19.415%
Chapel Hill (Orange)	56	57,233	82,329	38,774	67.748%	47.096%
Charlotte (Mecklenburg)	88	731,424	75,622	75,622	10.339%	100.0%
Charlotte (Mecklenburg)	92	731,424	77,711	39,422	5.39%	50.729%
Charlotte (Mecklenburg)	98	731,424	76,887	15,115	2.067%	19.659%
Charlotte (Mecklenburg)	99	731,424	77,118	74,061	10.126%	96.036%
Charlotte (Mecklenburg)	100	731,424	78,386	75,886	10.375%	96.811%
Charlotte (Mecklenburg)	101	731,424	77,335	69,176	9.458%	89.45%
Charlotte (Mecklenburg)	102	731,424	76,572	75,518	10.325%	98.624%
Charlotte (Mecklenburg)	103	731,424	75,672	16,520	2.259%	21.831%
Charlotte (Mecklenburg)	104	731,424	76,073	75,077	10.264%	98.691%
Charlotte (Mecklenburg)	105	731,424	75,712	64,266	8.786%	84.882%
Charlotte (Mecklenburg)	106	731,424	75,539	75,539	10.328%	100.0%
Charlotte (Mecklenburg)	107	731,424	77,001	75,222	10.284%	97.69%
Cherryville	110	5,760	75,573	5,760	100.0%	7.622%
Chimney Rock Village	112	113	79,547	113	100.0%	0.142%

Total Population by Municipality and District

Municipality	District	Municipality Pop	District Pop	Municipality District Pop	% Municipality in District	% of District in Municipality
China Grove	76	3,563	80,735	3,563	100.0%	4.413%
Chocowinity	3	820	83,172	820	100.0%	0.986%
Claremont	89	1,352	77,838	1,352	100.0%	1.737%
Clarkton	22	837	82,965	837	100.0%	1.009%
Clayton (Johnston)	26	16,116	82,926	16,116	100.0%	19.434%
Clayton (Wake)	39	16,116	81,394	0	0.0%	0.0%
Clemmons (Forsyth)	75	18,627	78,634	12,002	64.433%	15.263%
Clemmons (Forsyth)	79	18,627	79,093	6,625	35.567%	8.376%
Cleveland	77	871	78,424	871	100.0%	1.111%
Clinton (Sampson)	21	8,639	83,020	3,987	46.151%	4.802%
Clinton (Sampson)	22	8,639	82,965	4,652	53.849%	5.607%
Clyde	118	1,223	76,322	1,223	100.0%	1.602%
Coats	53	2,112	81,777	2,112	100.0%	2.583%
Cofield	5	413	82,109	413	100.0%	0.503%
Colerain	5	204	82,109	204	100.0%	0.248%
Columbia	1	891	82,880	891	100.0%	1.075%
Columbus	113	999	81,089	999	100.0%	1.232%
Como	5	91	82,109	91	100.0%	0.111%
Concord (Cabarrus)	76	79,066	80,735	4	0.005%	0.005%
Concord (Cabarrus)	82	79,066	78,861	47,747	60.389%	60.546%
Concord (Cabarrus)	83	79,066	78,419	31,315	39.606%	39.933%
Conetoe	23	294	81,057	294	100.0%	0.363%
Connelly Springs	86	1,669	79,175	1,669	100.0%	2.108%
Conover (Catawba)	89	8,165	77,838	384	4.703%	0.493%
Conover (Catawba)	96	8,165	76,520	7,781	95.297%	10.169%
Conway	27	836	76,790	836	100.0%	1.089%
Cooleemee	79	960	79,093	960	100.0%	1.214%
Cornelius	98	24,866	76,887	24,866	100.0%	32.341%
Cove City	12	399	76,402	399	100.0%	0.522%
Cramerton (Gaston)	108	4,165	76,926	1	0.024%	0.001%
Cramerton (Gaston)	109	4,165	75,517	4,164	99.976%	5.514%
Creedmoor	2	4,124	83,143	4,124	100.0%	4.96%
Creswell	6	276	83,234	276	100.0%	0.332%
Crossnore	85	192	78,372	192	100.0%	0.245%
Dallas	110	4,488	75,573	4,488	100.0%	5.939%
Danbury	91	189	83,319	189	100.0%	0.227%
Davidson (Iredell)	95	10,944	82,155	294	2.686%	0.358%
Davidson (Mecklenburg)	98	10,944	76,887	10,650	97.314%	13.851%
Dellview	110	13	75,573	13	100.0%	0.017%
Denton	80	1,636	81,522	1,636	100.0%	2.007%
Dillsboro	119	232	75,548	232	100.0%	0.307%
Dobbins Heights	48	866	83,406	866	100.0%	1.038%
Dobson	90	1,586	76,583	1,586	100.0%	2.071%

Total Population by Municipality and District

Municipality	District	Municipality Pop	District Pop	Municipality District Pop	% Municipality in District	% of District in Municipality
Dortches (Nash)	7	935	75,609	364	38.93%	0.481%
Dortches (Nash)	25	935	80,850	571	61.07%	0.706%
Dover	12	401	76,402	401	100.0%	0.525%
Drexel	86	1,858	79,175	1,858	100.0%	2.347%
Dublin	22	338	82,965	338	100.0%	0.407%
Duck	6	369	83,234	369	100.0%	0.443%
Dunn	53	9,263	81,777	9,263	100.0%	11.327%
Durham (Durham)	29	228,330	80,137	79,955	35.017%	99.773%
Durham (Durham)	30	228,330	79,990	70,456	30.857%	88.081%
Durham (Durham)	31	228,330	78,465	69,823	30.58%	88.986%
Durham (Durham)	50	228,330	80,467	8,066	3.533%	10.024%
Durham (Orange)	50	228,330	80,467	30	0.013%	0.037%
Durham (Wake)	40	228,330	76,609	0	0.0%	0.0%
Earl	111	260	76,148	260	100.0%	0.341%
East Arcadia	22	487	82,965	487	100.0%	0.587%
East Bend	73	612	77,256	612	100.0%	0.792%
East Laurinburg	48	300	83,406	300	100.0%	0.36%
East Spencer	76	1,534	80,735	1,534	100.0%	1.9%
Eastover (Cumberland)	43	3,628	79,233	2,331	64.25%	2.942%
Eastover (Cumberland)	45	3,628	83,253	1,297	35.75%	1.558%
Eden	65	15,527	81,444	15,527	100.0%	19.065%
Edenton	1	5,004	82,880	5,004	100.0%	6.038%
Elizabeth City (Camden)	1	18,683	82,880	45	0.241%	0.054%
Elizabeth City (Pasquotank)	1	18,683	82,880	2,464	13.188%	2.973%
Elizabeth City (Pasquotank)	5	18,683	82,109	16,174	86.571%	19.698%
Elizabethtown	22	3,583	82,965	3,583	100.0%	4.319%
Elk Park	85	452	78,372	452	100.0%	0.577%
Elkin (Surry)	90	4,001	76,583	3,921	98.001%	5.12%
Elkin (Wilkes)	94	4,001	75,933	80	2.0%	0.105%
Ellenboro	112	873	79,547	873	100.0%	1.097%
Ellerbe (Richmond)	48	1,054	83,406	633	60.057%	0.759%
Ellerbe (Richmond)	66	1,054	83,380	421	39.943%	0.505%
Elm City	8	1,298	83,385	1,298	100.0%	1.557%
Elon	64	9,419	75,581	9,419	100.0%	12.462%
Emerald Isle	13	3,655	76,622	3,655	100.0%	4.77%
Enfield	27	2,532	76,790	2,532	100.0%	3.297%
Erwin	53	4,405	81,777	4,405	100.0%	5.387%
Eureka	10	197	82,841	197	100.0%	0.238%
Everetts	23	164	81,057	164	100.0%	0.202%
Fair Bluff	46	951	83,143	951	100.0%	1.144%
Fairmont (Robeson)	47	2,663	82,820	3	0.113%	0.004%
Fairmont (Robeson)	48	2,663	83,406	2,660	99.887%	3.189%
Fairview	55	3,324	75,792	3,324	100.0%	4.386%

Total Population by Municipality and District

Municipality	District	Municipality Pop	District Pop	Municipality District Pop	% Municipality in District	% of District in Municipality
Faison (Duplin)	4	961	83,211	961	100.0%	1.155%
Faison (Sampson)	21	961	83,020	0	0.0%	0.0%
Faith	77	807	78,424	807	100.0%	1.029%
Falcon (Cumberland)	45	258	83,253	258	100.0%	0.31%
Falcon (Sampson)	22	258	82,965	0	0.0%	0.0%
Falkland	24	96	82,651	96	100.0%	0.116%
Fallston	111	607	76,148	607	100.0%	0.797%
Farmville	8	4,654	83,385	4,654	100.0%	5.581%
Fayetteville (Cumberland)	42	200,564	78,925	71,239	35.519%	90.262%
Fayetteville (Cumberland)	43	200,564	79,233	56,152	27.997%	70.869%
Fayetteville (Cumberland)	44	200,564	78,020	54,405	27.126%	69.732%
Fayetteville (Cumberland)	45	200,564	83,253	18,768	9.358%	22.543%
Flat Rock	113	3,114	81,089	3,114	100.0%	3.84%
Fletcher	117	7,187	79,251	7,187	100.0%	9.069%
Forest City	112	7,476	79,547	7,476	100.0%	9.398%
Forest Hills	119	365	75,548	365	100.0%	0.483%
Fountain	24	427	82,651	427	100.0%	0.517%
Four Oaks	28	1,921	83,355	1,921	100.0%	2.305%
Foxfire	52	902	76,894	902	100.0%	1.173%
Franklin	120	3,845	80,814	3,845	100.0%	4.758%
Franklinton	7	2,023	75,609	2,023	100.0%	2.676%
Franklinville	78	1,164	76,980	1,164	100.0%	1.512%
Fremont	10	1,255	82,841	1,255	100.0%	1.515%
Fuquay-Varina (Wake)	36	17,937	83,373	228	1.271%	0.273%
Fuquay-Varina (Wake)	37	17,937	83,318	17,709	98.729%	21.255%
Gamewell	87	4,051	83,029	4,051	100.0%	4.879%
Garland	22	625	82,965	625	100.0%	0.753%
Garner (Wake)	33	25,745	82,568	11,102	43.123%	13.446%
Garner (Wake)	36	25,745	83,373	1,804	7.007%	2.164%
Garner (Wake)	39	25,745	81,394	12,839	49.87%	15.774%
Garysburg	27	1,057	76,790	1,057	100.0%	1.376%
Gaston	27	1,152	76,790	1,152	100.0%	1.5%
Gastonia (Gaston)	108	71,741	76,926	26,870	37.454%	34.93%
Gastonia (Gaston)	109	71,741	75,517	41,847	58.331%	55.414%
Gastonia (Gaston)	110	71,741	75,573	3,024	4.215%	4.001%
Gatesville	5	321	82,109	321	100.0%	0.391%
Gibson	48	540	83,406	540	100.0%	0.647%
Gibsonville (Alamance)	64	6,410	75,581	3,148	49.111%	4.165%
Gibsonville (Guilford)	59	6,410	83,275	3,262	50.889%	3.917%
Glen Alpine	86	1,517	79,175	1,517	100.0%	1.916%
Godwin	45	139	83,253	139	100.0%	0.167%
Goldsboro (Wayne)	4	36,437	83,211	6,776	18.596%	8.143%
Goldsboro (Wayne)	21	36,437	83,020	29,661	81.404%	35.728%

Total Population by Municipality and District

Municipality	District	Municipality Pop	District Pop	Municipality District Pop	% Municipality in District	% of District in Municipality
Goldston	54	268	78,734	268	100.0%	0.34%
Graham	63	14,153	75,550	14,153	100.0%	18.733%
Grandfather	85	25	78,372	25	100.0%	0.032%
Granite Falls	87	4,722	83,029	4,722	100.0%	5.687%
Granite Quarry	77	2,930	78,424	2,930	100.0%	3.736%
Grantsboro	3	688	83,172	688	100.0%	0.827%
Green Level	63	2,100	75,550	2,100	100.0%	2.78%
Greenevers	21	634	83,020	634	100.0%	0.764%
Greensboro (Guilford)	57	269,666	79,344	71,818	26.632%	90.515%
Greensboro (Guilford)	58	269,666	79,055	73,289	27.178%	92.706%
Greensboro (Guilford)	59	269,666	83,275	29,786	11.046%	35.768%
Greensboro (Guilford)	60	269,666	80,527	45,463	16.859%	56.457%
Greensboro (Guilford)	61	269,666	83,062	356	0.132%	0.429%
Greensboro (Guilford)	62	269,666	83,143	48,954	18.154%	58.879%
Greenville (Pitt)	8	84,554	83,385	5,913	6.993%	7.091%
Greenville (Pitt)	9	84,554	83,346	43,877	51.892%	52.644%
Greenville (Pitt)	24	84,554	82,651	34,764	41.115%	42.061%
Grifton (Lenoir)	10	2,617	82,841	186	7.107%	0.225%
Grifton (Pitt)	9	2,617	83,346	2,431	92.893%	2.917%
Grimesland	9	441	83,346	441	100.0%	0.529%
Grover	111	708	76,148	708	100.0%	0.93%
Halifax	27	234	76,790	234	100.0%	0.305%
Hamilton	23	408	81,057	408	100.0%	0.503%
Hamlet (Richmond)	48	6,495	83,406	2,922	44.988%	3.503%
Hamlet (Richmond)	66	6,495	83,380	3,573	55.012%	4.285%
Harmony	84	531	77,282	531	100.0%	0.687%
Harrells (Duplin)	21	202	83,020	23	11.386%	0.028%
Harrells (Sampson)	21	202	83,020	179	88.614%	0.216%
Harrellsville	5	106	82,109	106	100.0%	0.129%
Harrisburg (Cabarrus)	82	11,526	78,861	11,523	99.974%	14.612%
Harrisburg (Cabarrus)	83	11,526	78,419	3	0.026%	0.004%
Hassell	23	84	81,057	84	100.0%	0.104%
Havelock (Craven)	3	20,735	83,172	15,814	76.267%	19.014%
Havelock (Craven)	12	20,735	76,402	4,921	23.733%	6.441%
Haw River (Alamance)	63	2,298	75,550	2,254	98.085%	2.983%
Haw River (Alamance)	64	2,298	75,581	44	1.915%	0.058%
Hayesville	120	311	80,814	311	100.0%	0.385%
Hemby Bridge	69	1,520	76,381	1,520	100.0%	1.99%
Henderson	32	15,368	82,631	15,368	100.0%	18.598%
Hendersonville (Henderson)	113	13,137	81,089	514	3.913%	0.634%
Hendersonville (Henderson)	117	13,137	79,251	12,623	96.087%	15.928%
Hertford	1	2,143	82,880	2,143	100.0%	2.586%
Hickory (Burke)	86	40,010	79,175	66	0.165%	0.083%

Total Population by Municipality and District

Municipality	District	Municipality Pop	District Pop	Municipality District Pop	% Municipality in District	% of District in Municipality
Hickory (Caldwell)	87	40,010	83,029	18	0.045%	0.022%
Hickory (Catawba)	89	40,010	77,838	5,448	13.617%	6.999%
Hickory (Catawba)	96	40,010	76,520	34,478	86.173%	45.058%
High Point (Davidson)	80	104,371	81,522	5,310	5.088%	6.514%
High Point (Forsyth)	75	104,371	78,634	8	0.008%	0.01%
High Point (Guilford)	60	104,371	80,527	33,582	32.176%	41.703%
High Point (Guilford)	61	104,371	83,062	57,779	55.359%	69.561%
High Point (Guilford)	62	104,371	83,143	7,681	7.359%	9.238%
High Point (Randolph)	70	104,371	76,125	11	0.011%	0.014%
High Shoals	110	696	75,573	696	100.0%	0.921%
Highlands (Jackson)	119	924	75,548	4	0.433%	0.005%
Highlands (Macon)	120	924	80,814	920	99.567%	1.138%
Hildebran	86	2,023	79,175	2,023	100.0%	2.555%
Hillsborough (Orange)	50	6,087	80,467	0	0.0%	0.0%
Hillsborough (Orange)	56	6,087	82,329	6,087	100.0%	7.394%
Hobgood	27	348	76,790	348	100.0%	0.453%
Hoffman	48	588	83,406	588	100.0%	0.705%
Holden Beach	17	575	77,263	575	100.0%	0.744%
Holly Ridge	15	1,268	77,307	1,268	100.0%	1.64%
Holly Springs (Wake)	36	24,661	83,373	3,277	13.288%	3.931%
Holly Springs (Wake)	37	24,661	83,318	21,382	86.704%	25.663%
Holly Springs (Wake)	41	24,661	82,866	2	0.008%	0.002%
Hookerton	12	409	76,402	409	100.0%	0.535%
Hope Mills (Cumberland)	43	15,176	79,233	1,878	12.375%	2.37%
Hope Mills (Cumberland)	44	15,176	78,020	6,458	42.554%	8.277%
Hope Mills (Cumberland)	45	15,176	83,253	6,840	45.071%	8.216%
Hot Springs	118	560	76,322	560	100.0%	0.734%
Hudson	87	3,776	83,029	3,776	100.0%	4.548%
Huntersville (Mecklenburg)	92	46,773	77,711	24,239	51.823%	31.191%
Huntersville (Mecklenburg)	98	46,773	76,887	22,524	48.156%	29.295%
Huntersville (Mecklenburg)	101	46,773	77,335	10	0.021%	0.013%
Indian Beach	13	112	76,622	112	100.0%	0.146%
Indian Trail (Union)	55	33,518	75,792	51	0.152%	0.067%
Indian Trail (Union)	68	33,518	76,067	7,845	23.405%	10.313%
Indian Trail (Union)	69	33,518	76,381	25,622	76.443%	33.545%
Jackson	27	513	76,790	513	100.0%	0.668%
Jacksonville (Onslow)	14	70,145	77,065	27,897	39.77%	36.199%
Jacksonville (Onslow)	15	70,145	77,307	42,248	60.23%	54.65%
Jamestown	61	3,382	83,062	3,382	100.0%	4.072%
Jamesville	23	491	81,057	491	100.0%	0.606%
Jefferson	93	1,611	78,360	1,611	100.0%	2.056%
Jonesville	73	2,285	77,256	2,285	100.0%	2.958%
Kannapolis (Cabarrus)	76	42,625	80,735	4,565	10.71%	5.654%

Total Population by Municipality and District

Municipality	District	Municipality Pop	District Pop	Municipality District Pop	% Municipality in District	% of District in Municipality
Kannapolis (Cabarrus)	82	42,625	78,861	1,099	2.578%	1.394%
Kannapolis (Cabarrus)	83	42,625	78,419	27,530	64.587%	35.106%
Kannapolis (Rowan)	76	42,625	80,735	9,431	22.126%	11.681%
Kelford	5	251	82,109	251	100.0%	0.306%
Kenansville (Duplin)	4	855	83,211	467	54.62%	0.561%
Kenansville (Duplin)	21	855	83,020	388	45.38%	0.467%
Kenly (Johnston)	28	1,339	83,355	1,176	87.827%	1.411%
Kenly (Wilson)	8	1,339	83,385	163	12.173%	0.195%
Kernersville (Forsyth)	74	23,123	80,474	11,293	48.839%	14.033%
Kernersville (Forsyth)	75	23,123	78,634	11,778	50.936%	14.978%
Kernersville (Guilford)	61	23,123	83,062	0	0.0%	0.0%
Kernersville (Guilford)	62	23,123	83,143	52	0.225%	0.063%
Kill Devil Hills	6	6,683	83,234	6,683	100.0%	8.029%
King (Forsyth)	74	6,904	80,474	619	8.966%	0.769%
King (Stokes)	91	6,904	83,319	6,285	91.034%	7.543%
Kings Mountain (Cleveland)	110	10,296	75,573	0	0.0%	0.0%
Kings Mountain (Cleveland)	111	10,296	76,148	9,242	89.763%	12.137%
Kings Mountain (Gaston)	110	10,296	75,573	1,054	10.237%	1.395%
Kingstown	111	681	76,148	681	100.0%	0.894%
Kinston (Lenoir)	10	21,677	82,841	3,904	18.01%	4.713%
Kinston (Lenoir)	12	21,677	76,402	17,773	81.99%	23.262%
Kittrell	32	467	82,631	467	100.0%	0.565%
Kitty Hawk	6	3,272	83,234	3,272	100.0%	3.931%
Knightdale (Wake)	35	11,401	77,896	1,943	17.042%	2.494%
Knightdale (Wake)	38	11,401	83,403	1,490	13.069%	1.787%
Knightdale (Wake)	39	11,401	81,394	7,968	69.889%	9.789%
Kure Beach	19	2,012	76,666	2,012	100.0%	2.624%
La Grange	12	2,873	76,402	2,873	100.0%	3.76%
Lake Lure	112	1,192	79,547	1,192	100.0%	1.498%
Lake Park	69	3,422	76,381	3,422	100.0%	4.48%
Lake Santeetlah	120	45	80,814	45	100.0%	0.056%
Lake Waccamaw	46	1,480	83,143	1,480	100.0%	1.78%
Landis (Rowan)	76	3,109	80,735	3,109	100.0%	3.851%
Landis (Rowan)	77	3,109	78,424	0	0.0%	0.0%
Lansing	93	158	78,360	158	100.0%	0.202%
Lasker	27	122	76,790	122	100.0%	0.159%
Lattimore	111	488	76,148	488	100.0%	0.641%
Laurel Park (Henderson)	113	2,180	81,089	2	0.092%	0.002%
Laurel Park (Henderson)	117	2,180	79,251	2,178	99.908%	2.748%
Laurinburg (Scotland)	48	15,962	83,406	10,013	62.73%	12.005%
Laurinburg (Scotland)	66	15,962	83,380	5,949	37.27%	7.135%
Lawndale	111	606	76,148	606	100.0%	0.796%
Leggett	23	60	81,057	60	100.0%	0.074%

Total Population by Municipality and District

Municipality	District	Municipality Pop	District Pop	Municipality District Pop	% Municipality in District	% of District in Municipality
Leland (Brunswick)	17	13,527	77,263	2,631	19.45%	3.405%
Leland (Brunswick)	18	13,527	77,681	10,896	80.55%	14.027%
Lenoir	87	18,228	83,029	18,228	100.0%	21.954%
Lewiston Woodville	5	549	82,109	549	100.0%	0.669%
Lewisville (Forsyth)	74	12,639	80,474	1,997	15.8%	2.482%
Lewisville (Forsyth)	79	12,639	79,093	10,642	84.2%	13.455%
Lexington (Davidson)	80	18,931	81,522	0	0.0%	0.0%
Lexington (Davidson)	81	18,931	81,356	18,931	100.0%	23.269%
Liberty	78	2,656	76,980	2,656	100.0%	3.45%
Lilesville	55	536	75,792	536	100.0%	0.707%
Lillington (Harnett)	51	3,194	75,538	0	0.0%	0.0%
Lillington (Harnett)	53	3,194	81,777	3,194	100.0%	3.906%
Lincolnton	97	10,486	78,265	10,486	100.0%	13.398%
Linden	45	130	83,253	130	100.0%	0.156%
Littleton	27	674	76,790	674	100.0%	0.878%
Locust (Cabarrus)	76	2,930	80,735	198	6.758%	0.245%
Locust (Cabarrus)	83	2,930	78,419	17	0.58%	0.022%
Locust (Stanly)	67	2,930	83,372	2,715	92.662%	3.256%
Long View (Burke)	86	4,871	79,175	752	15.438%	0.95%
Long View (Catawba)	96	4,871	76,520	4,119	84.562%	5.383%
Louisburg	7	3,359	75,609	3,359	100.0%	4.443%
Love Valley	84	90	77,282	90	100.0%	0.116%
Lowell	108	3,526	76,926	3,526	100.0%	4.584%
Lucama	8	1,108	83,385	1,108	100.0%	1.329%
Lumber Bridge	66	94	83,380	94	100.0%	0.113%
Lumberton (Robeson)	46	21,542	83,143	4,566	21.196%	5.492%
Lumberton (Robeson)	47	21,542	82,820	10,718	49.754%	12.941%
Lumberton (Robeson)	48	21,542	83,406	6,258	29.05%	7.503%
Macclesfield	23	471	81,057	471	100.0%	0.581%
Macon	32	119	82,631	119	100.0%	0.144%
Madison	91	2,246	83,319	2,246	100.0%	2.696%
Maggie Valley (Haywood)	118	1,150	76,322	1,039	90.348%	1.361%
Maggie Valley (Haywood)	119	1,150	75,548	111	9.652%	0.147%
Magnolia	21	939	83,020	939	100.0%	1.131%
Maiden (Catawba)	89	3,310	77,838	3,308	99.94%	4.25%
Maiden (Lincoln)	97	3,310	78,265	2	0.06%	0.003%
Manteo	6	1,434	83,234	1,434	100.0%	1.723%
Marietta	47	175	82,820	175	100.0%	0.211%
Marion	85	7,838	78,372	7,838	100.0%	10.001%
Mars Hill	118	1,869	76,322	1,869	100.0%	2.449%
Marshall	118	872	76,322	872	100.0%	1.143%
Marshville	55	2,402	75,792	2,402	100.0%	3.169%
Marvin	68	5,579	76,067	5,579	100.0%	7.334%

Total Population by Municipality and District

Municipality	District	Municipality Pop	District Pop	Municipality District Pop	% Municipality in District	% of District in Municipality
Matthews (Mecklenburg)	100	27,198	78,386	1,056	3.883%	1.347%
Matthews (Mecklenburg)	103	27,198	75,672	25,146	92.455%	33.23%
Matthews (Mecklenburg)	104	27,198	76,073	996	3.662%	1.309%
Maxton (Robeson)	47	2,426	82,820	0	0.0%	0.0%
Maxton (Robeson)	48	2,426	83,406	2,230	91.921%	2.674%
Maxton (Scotland)	48	2,426	83,406	196	8.079%	0.235%
Mayodan	91	2,478	83,319	2,478	100.0%	2.974%
Maysville	13	1,019	76,622	1,019	100.0%	1.33%
McAdenville	108	651	76,926	651	100.0%	0.846%
McDonald	47	113	82,820	113	100.0%	0.136%
McFarlan	55	117	75,792	117	100.0%	0.154%
Mebane (Alamance)	63	11,393	75,550	9,600	84.262%	12.707%
Mebane (Orange)	50	11,393	80,467	1,793	15.738%	2.228%
Mesic	3	220	83,172	220	100.0%	0.265%
Micro	28	441	83,355	441	100.0%	0.529%
Middleburg	32	133	82,631	133	100.0%	0.161%
Middlesex	25	822	80,850	822	100.0%	1.017%
Midland (Cabarrus)	83	3,073	78,419	3,073	100.0%	3.919%
Midland (Mecklenburg)	103	3,073	75,672	0	0.0%	0.0%
Midway (Davidson)	80	4,679	81,522	3,504	74.888%	4.298%
Midway (Davidson)	81	4,679	81,356	1,175	25.112%	1.444%
Mills River (Henderson)	113	6,802	81,089	300	4.41%	0.37%
Mills River (Henderson)	117	6,802	79,251	6,502	95.59%	8.204%
Milton	65	166	81,444	166	100.0%	0.204%
Mineral Springs (Union)	55	2,639	75,792	688	26.07%	0.908%
Mineral Springs (Union)	68	2,639	76,067	1,951	73.93%	2.565%
Minnesott Beach	3	440	83,172	440	100.0%	0.529%
Mint Hill (Mecklenburg)	100	22,722	78,386	1,444	6.355%	1.842%
Mint Hill (Mecklenburg)	103	22,722	75,672	21,225	93.412%	28.049%
Mint Hill (Union)	69	22,722	76,381	53	0.233%	0.069%
Misenheimer	67	728	83,372	728	100.0%	0.873%
Mocksville	79	5,051	79,093	5,051	100.0%	6.386%
Momeyer	25	224	80,850	224	100.0%	0.277%
Monroe (Union)	55	32,797	75,792	3,133	9.553%	4.134%
Monroe (Union)	68	32,797	76,067	13,278	40.485%	17.456%
Monroe (Union)	69	32,797	76,381	16,386	49.962%	21.453%
Montreat	115	723	79,883	723	100.0%	0.905%
Mooresboro	111	311	76,148	311	100.0%	0.408%
Mooresville	95	32,711	82,155	32,711	100.0%	39.816%
Morehead City	13	8,661	76,622	8,661	100.0%	11.304%
Morganton	86	16,918	79,175	16,918	100.0%	21.368%
Morrisville (Durham)	30	18,576	79,990	0	0.0%	0.0%
Morrisville (Wake)	40	18,576	76,609	7,728	41.602%	10.088%

Total Population by Municipality and District

Municipality	District	Municipality Pop	District Pop	Municipality District Pop	% Municipality in District	% of District in Municipality
Morrisville (Wake)	41	18,576	82,866	10,848	58.398%	13.091%
Morven	55	511	75,792	511	100.0%	0.674%
Mount Airy	90	10,388	76,583	10,388	100.0%	13.564%
Mount Gilead (Montgomery)	66	1,181	83,380	1,171	99.153%	1.404%
Mount Gilead (Montgomery)	67	1,181	83,372	10	0.847%	0.012%
Mount Holly	108	13,656	76,926	13,656	100.0%	17.752%
Mount Olive (Duplin)	4	4,589	83,211	51	1.111%	0.061%
Mount Olive (Wayne)	4	4,589	83,211	602	13.118%	0.723%
Mount Olive (Wayne)	21	4,589	83,020	3,936	85.77%	4.741%
Mount Pleasant	76	1,652	80,735	1,652	100.0%	2.046%
Murfreesboro	5	2,835	82,109	2,835	100.0%	3.453%
Murphy	120	1,627	80,814	1,627	100.0%	2.013%
Nags Head	6	2,757	83,234	2,757	100.0%	3.312%
Nashville (Nash)	7	5,352	75,609	3,672	68.61%	4.857%
Nashville (Nash)	25	5,352	80,850	1,680	31.39%	2.078%
Navassa	18	1,505	77,681	1,505	100.0%	1.937%
New Bern (Craven)	3	29,524	83,172	5,399	18.287%	6.491%
New Bern (Craven)	10	29,524	82,841	11,579	39.219%	13.977%
New Bern (Craven)	12	29,524	76,402	12,546	42.494%	16.421%
New London	67	600	83,372	600	100.0%	0.72%
Newland	85	698	78,372	698	100.0%	0.891%
Newport	13	4,150	76,622	4,150	100.0%	5.416%
Newton (Catawba)	89	12,968	77,838	12,968	100.0%	16.66%
Newton (Catawba)	96	12,968	76,520	0	0.0%	0.0%
Newton Grove	22	569	82,965	569	100.0%	0.686%
Norlina	32	1,118	82,631	1,118	100.0%	1.353%
Norman	66	138	83,380	138	100.0%	0.166%
North Topsail Beach	15	743	77,307	743	100.0%	0.961%
North Wilkesboro	94	4,245	75,933	4,245	100.0%	5.59%
Northwest	18	735	77,681	735	100.0%	0.946%
Norwood	67	2,379	83,372	2,379	100.0%	2.853%
Oak City	23	317	81,057	317	100.0%	0.391%
Oak Island	17	6,783	77,263	6,783	100.0%	8.779%
Oak Ridge	62	6,185	83,143	6,185	100.0%	7.439%
Oakboro	67	1,859	83,372	1,859	100.0%	2.23%
Ocean Isle Beach	17	550	77,263	550	100.0%	0.712%
Old Fort	85	908	78,372	908	100.0%	1.159%
Oriental	3	900	83,172	900	100.0%	1.082%
Orrum	47	91	82,820	91	100.0%	0.11%
Ossipee	64	543	75,581	543	100.0%	0.718%
Oxford (Granville)	2	8,461	83,143	1,905	22.515%	2.291%
Oxford (Granville)	32	8,461	82,631	6,556	77.485%	7.934%
Pantego	6	179	83,234	179	100.0%	0.215%

Total Population by Municipality and District

Municipality	District	Municipality Pop	District Pop	Municipality District Pop	% Municipality in District	% of District in Municipality
Parkton	66	436	83,380	436	100.0%	0.523%
Parmele	23	278	81,057	278	100.0%	0.343%
Patterson Springs	111	622	76,148	622	100.0%	0.817%
Peachland	55	437	75,792	437	100.0%	0.577%
Peletier	13	644	76,622	644	100.0%	0.84%
Pembroke	47	2,973	82,820	2,973	100.0%	3.59%
Pikeville	10	678	82,841	678	100.0%	0.818%
Pilot Mountain	90	1,477	76,583	1,477	100.0%	1.929%
Pine Knoll Shores	13	1,339	76,622	1,339	100.0%	1.748%
Pine Level	28	1,700	83,355	1,700	100.0%	2.039%
Pinebluff	52	1,337	76,894	1,337	100.0%	1.739%
Pinehurst	52	13,124	76,894	13,124	100.0%	17.068%
Pinetops	23	1,374	81,057	1,374	100.0%	1.695%
Pineville (Mecklenburg)	92	7,479	77,711	479	6.405%	0.616%
Pineville (Mecklenburg)	105	7,479	75,712	7,000	93.595%	9.246%
Pink Hill	10	552	82,841	552	100.0%	0.666%
Pittsboro	54	3,743	78,734	3,743	100.0%	4.754%
Pleasant Garden (Guilford)	59	4,489	83,275	2,244	49.989%	2.695%
Pleasant Garden (Guilford)	61	4,489	83,062	2,245	50.011%	2.703%
Plymouth	6	3,878	83,234	3,878	100.0%	4.659%
Polkton	55	3,375	75,792	3,375	100.0%	4.453%
Polkville	111	545	76,148	545	100.0%	0.716%
Pollocksville	13	311	76,622	311	100.0%	0.406%
Powellsville	5	276	82,109	276	100.0%	0.336%
Princeton	28	1,194	83,355	1,194	100.0%	1.432%
Princeville	23	2,082	81,057	2,082	100.0%	2.569%
Proctorville	47	117	82,820	117	100.0%	0.141%
Raeford	48	4,611	83,406	4,611	100.0%	5.528%
Raleigh (Durham)	30	403,892	79,990	7	0.002%	0.009%
Raleigh (Durham)	50	403,892	80,467	1,060	0.262%	1.317%
Raleigh (Wake)	11	403,892	83,217	35,808	8.866%	43.03%
Raleigh (Wake)	33	403,892	82,568	66,934	16.572%	81.065%
Raleigh (Wake)	34	403,892	83,083	82,565	20.442%	99.377%
Raleigh (Wake)	35	403,892	77,896	20,566	5.092%	26.402%
Raleigh (Wake)	38	403,892	83,403	79,617	19.712%	95.461%
Raleigh (Wake)	39	403,892	81,394	16,332	4.044%	20.065%
Raleigh (Wake)	40	403,892	76,609	29,498	7.303%	38.505%
Raleigh (Wake)	49	403,892	83,266	71,505	17.704%	85.875%
Ramseur	78	1,692	76,980	1,692	100.0%	2.198%
Randleman	70	4,113	76,125	4,113	100.0%	5.403%
Ranlo (Gaston)	108	3,434	76,926	3,434	100.0%	4.464%
Ranlo (Gaston)	110	3,434	75,573	0	0.0%	0.0%
Raynham	47	72	82,820	72	100.0%	0.087%

Total Population by Municipality and District

Municipality	District	Municipality Pop	District Pop	Municipality District Pop	% Municipality in District	% of District in Municipality
Red Cross	67	742	83,372	742	100.0%	0.89%
Red Oak	25	3,430	80,850	3,430	100.0%	4.242%
Red Springs (Hoke)	48	3,428	83,406	0	0.0%	0.0%
Red Springs (Robeson)	47	3,428	82,820	1	0.029%	0.001%
Red Springs (Robeson)	48	3,428	83,406	3,427	99.971%	4.109%
Reidsville (Rockingham)	65	14,520	81,444	591	4.07%	0.726%
Reidsville (Rockingham)	91	14,520	83,319	13,929	95.93%	16.718%
Rennert	47	383	82,820	383	100.0%	0.462%
Rhodhiss (Burke)	86	1,070	79,175	700	65.421%	0.884%
Rhodhiss (Caldwell)	87	1,070	83,029	370	34.579%	0.446%
Rich Square	27	958	76,790	958	100.0%	1.248%
Richfield	67	613	83,372	613	100.0%	0.735%
Richlands	16	1,520	75,617	1,520	100.0%	2.01%
River Bend (Craven)	10	3,119	82,841	1,452	46.553%	1.753%
River Bend (Craven)	12	3,119	76,402	1,667	53.447%	2.182%
Roanoke Rapids	27	15,754	76,790	15,754	100.0%	20.516%
Robbins (Moore)	52	1,097	76,894	1,097	100.0%	1.427%
Robbins (Moore)	78	1,097	76,980	0	0.0%	0.0%
Robbinsville	120	620	80,814	620	100.0%	0.767%
Robersonville	23	1,488	81,057	1,488	100.0%	1.836%
Rockingham (Richmond)	48	9,558	83,406	3,991	41.756%	4.785%
Rockingham (Richmond)	66	9,558	83,380	5,567	58.244%	6.677%
Rockwell	76	2,108	80,735	2,108	100.0%	2.611%
Rocky Mount (Edgecombe)	23	57,477	81,057	17,524	30.489%	21.619%
Rocky Mount (Nash)	7	57,477	75,609	35,511	61.783%	46.967%
Rocky Mount (Nash)	25	57,477	80,850	4,442	7.728%	5.494%
Rolesville	35	3,786	77,896	3,786	100.0%	4.86%
Ronda	94	417	75,933	417	100.0%	0.549%
Roper	6	611	83,234	611	100.0%	0.734%
Rose Hill	21	1,626	83,020	1,626	100.0%	1.959%
Roseboro	22	1,191	82,965	1,191	100.0%	1.436%
Rosman	113	576	81,089	576	100.0%	0.71%
Rowland	48	1,037	83,406	1,037	100.0%	1.243%
Roxboro	2	8,362	83,143	8,362	100.0%	10.057%
Roxobel	5	240	82,109	240	100.0%	0.292%
Rural Hall	74	2,937	80,474	2,937	100.0%	3.65%
Ruth	112	440	79,547	440	100.0%	0.553%
Rutherford College	86	1,341	79,175	1,341	100.0%	1.694%
Rutherfordton	112	4,213	79,547	4,213	100.0%	5.296%
Salemburg	22	435	82,965	435	100.0%	0.524%
Salisbury (Rowan)	76	33,662	80,735	10,428	30.979%	12.916%
Salisbury (Rowan)	77	33,662	78,424	23,234	69.021%	29.626%
Saluda (Henderson)	113	713	81,089	12	1.683%	0.015%

Total Population by Municipality and District

Municipality	District	Municipality Pop	District Pop	Municipality District Pop	% Municipality in District	% of District in Municipality
Saluda (Polk)	113	713	81,089	701	98.317%	0.864%
Sandy Creek	18	260	77,681	260	100.0%	0.335%
Sandyfield	46	447	83,143	447	100.0%	0.538%
Sanford (Lee)	51	28,094	75,538	13,954	49.669%	18.473%
Sanford (Lee)	54	28,094	78,734	14,140	50.331%	17.959%
Saratoga	24	408	82,651	408	100.0%	0.494%
Sawmills	87	5,240	83,029	5,240	100.0%	6.311%
Scotland Neck	27	2,059	76,790	2,059	100.0%	2.681%
Seaboard	27	632	76,790	632	100.0%	0.823%
Seagrove	78	228	76,980	228	100.0%	0.296%
Sedalia (Guilford)	57	623	79,344	623	100.0%	0.785%
Sedalia (Guilford)	59	623	83,275	0	0.0%	0.0%
Selma (Johnston)	26	6,073	82,926	5	0.082%	0.006%
Selma (Johnston)	28	6,073	83,355	6,068	99.918%	7.28%
Seven Devils (Avery)	85	192	78,372	28	14.583%	0.036%
Seven Devils (Watauga)	93	192	78,360	164	85.417%	0.209%
Seven Springs	4	110	83,211	110	100.0%	0.132%
Severn	27	276	76,790	276	100.0%	0.359%
Shallotte	17	3,675	77,263	3,675	100.0%	4.756%
Sharpsburg (Edgecombe)	23	2,024	81,057	209	10.326%	0.258%
Sharpsburg (Nash)	7	2,024	75,609	1,101	54.397%	1.456%
Sharpsburg (Nash)	25	2,024	80,850	151	7.46%	0.187%
Sharpsburg (Wilson)	8	2,024	83,385	563	27.816%	0.675%
Shelby (Cleveland)	110	20,323	75,573	11,240	55.307%	14.873%
Shelby (Cleveland)	111	20,323	76,148	9,083	44.693%	11.928%
Siler City	54	7,887	78,734	7,887	100.0%	10.017%
Simpson	9	416	83,346	416	100.0%	0.499%
Sims	8	282	83,385	282	100.0%	0.338%
Smithfield (Johnston)	26	10,966	82,926	7,717	70.372%	9.306%
Smithfield (Johnston)	28	10,966	83,355	3,249	29.628%	3.898%
Snow Hill	12	1,595	76,402	1,595	100.0%	2.088%
Southern Pines	52	12,334	76,894	12,334	100.0%	16.04%
Southern Shores	6	2,714	83,234	2,714	100.0%	3.261%
Southport	17	2,833	77,263	2,833	100.0%	3.667%
Sparta	94	1,770	75,933	1,770	100.0%	2.331%
Speed	23	80	81,057	80	100.0%	0.099%
Spencer (Rowan)	76	3,267	80,735	0	0.0%	0.0%
Spencer (Rowan)	77	3,267	78,424	3,267	100.0%	4.166%
Spencer Mountain	108	37	76,926	37	100.0%	0.048%
Spindale	112	4,321	79,547	4,321	100.0%	5.432%
Spring Hope (Nash)	7	1,320	75,609	636	48.182%	0.841%
Spring Hope (Nash)	25	1,320	80,850	684	51.818%	0.846%
Spring Lake (Cumberland)	42	11,964	78,925	6,016	50.284%	7.622%

Total Population by Municipality and District

Municipality	District	Municipality Pop	District Pop	Municipality District Pop	% Municipality in District	% of District in Municipality
Spring Lake (Cumberland)	45	11,964	83,253	5,948	49.716%	7.144%
Spruce Pine	85	2,175	78,372	2,175	100.0%	2.775%
St. Helena	16	389	75,617	389	100.0%	0.514%
St. James	17	3,165	77,263	3,165	100.0%	4.096%
St. Pauls	66	2,035	83,380	2,035	100.0%	2.441%
Staley	78	393	76,980	393	100.0%	0.511%
Stallings (Mecklenburg)	103	13,831	75,672	399	2.885%	0.527%
Stallings (Union)	68	13,831	76,067	0	0.0%	0.0%
Stallings (Union)	69	13,831	76,381	13,432	97.115%	17.586%
Stanfield	67	1,486	83,372	1,486	100.0%	1.782%
Stanley (Gaston)	108	3,556	76,926	3,550	99.831%	4.615%
Stanley (Gaston)	110	3,556	75,573	6	0.169%	0.008%
Stantonsburg	8	784	83,385	784	100.0%	0.94%
Star	67	876	83,372	876	100.0%	1.051%
Statesville (Iredell)	84	24,532	77,282	20,541	83.731%	26.579%
Statesville (Iredell)	95	24,532	82,155	3,991	16.269%	4.858%
Stedman	45	1,028	83,253	1,028	100.0%	1.235%
Stem	2	463	83,143	463	100.0%	0.557%
Stokesdale	62	5,047	83,143	5,047	100.0%	6.07%
Stoneville	91	1,056	83,319	1,056	100.0%	1.267%
Stonewall	3	281	83,172	281	100.0%	0.338%
Stovall	32	418	82,631	418	100.0%	0.506%
Sugar Mountain	85	198	78,372	198	100.0%	0.253%
Summerfield (Guilford)	59	10,232	83,275	2,422	23.671%	2.908%
Summerfield (Guilford)	62	10,232	83,143	7,810	76.329%	9.393%
Sunset Beach	17	3,572	77,263	3,572	100.0%	4.623%
Surf City (Onslow)	15	1,853	77,307	292	15.758%	0.378%
Surf City (Pender)	16	1,853	75,617	1,561	84.242%	2.064%
Swansboro	14	2,663	77,065	2,663	100.0%	3.456%
Swepsonville	63	1,154	75,550	1,154	100.0%	1.527%
Sylva	119	2,588	75,548	2,588	100.0%	3.426%
Tabor City	46	2,511	83,143	2,511	100.0%	3.02%
Tar Heel	22	117	82,965	117	100.0%	0.141%
Tarboro	23	11,415	81,057	11,415	100.0%	14.083%
Taylorsville	73	2,098	77,256	2,098	100.0%	2.716%
Taylortown	52	722	76,894	722	100.0%	0.939%
Teachey (Duplin)	4	376	83,211	121	32.181%	0.145%
Teachey (Duplin)	21	376	83,020	255	67.819%	0.307%
Thomasville (Davidson)	80	26,757	81,522	25,474	95.205%	31.248%
Thomasville (Davidson)	81	26,757	81,356	1,019	3.808%	1.253%
Thomasville (Randolph)	70	26,757	76,125	264	0.987%	0.347%
Tobaccoville (Forsyth)	74	2,441	80,474	2,441	100.0%	3.033%
Tobaccoville (Stokes)	91	2,441	83,319	0	0.0%	0.0%

Total Population by Municipality and District

Municipality	District	Municipality Pop	District Pop	Municipality District Pop	% Municipality in District	% of District in Municipality
Topsail Beach	16	368	75,617	368	100.0%	0.487%
Trent Woods (Craven)	10	4,155	82,841	3,743	90.084%	4.518%
Trent Woods (Craven)	12	4,155	76,402	412	9.916%	0.539%
Trenton	13	287	76,622	287	100.0%	0.375%
Trinity	70	6,614	76,125	6,614	100.0%	8.688%
Troutman (Iredell)	84	2,383	77,282	2,169	91.02%	2.807%
Troutman (Iredell)	95	2,383	82,155	214	8.98%	0.26%
Troy	67	3,189	83,372	3,189	100.0%	3.825%
Tryon	113	1,646	81,089	1,646	100.0%	2.03%
Turkey	21	292	83,020	292	100.0%	0.352%
Unionville (Union)	55	5,929	75,792	337	5.684%	0.445%
Unionville (Union)	69	5,929	76,381	5,592	94.316%	7.321%
Valdese	86	4,490	79,175	4,490	100.0%	5.671%
Vanceboro	3	1,005	83,172	1,005	100.0%	1.208%
Vandemere	3	254	83,172	254	100.0%	0.305%
Varnamtown	17	541	77,263	541	100.0%	0.7%
Vass	52	720	76,894	720	100.0%	0.936%
Waco	110	321	75,573	321	100.0%	0.425%
Wade	45	556	83,253	556	100.0%	0.668%
Wadesboro	55	5,813	75,792	5,813	100.0%	7.67%
Wagram	48	840	83,406	840	100.0%	1.007%
Wake Forest (Franklin)	25	30,117	80,850	899	2.985%	1.112%
Wake Forest (Wake)	35	30,117	77,896	23,128	76.794%	29.691%
Wake Forest (Wake)	40	30,117	76,609	6,090	20.221%	7.949%
Walkertown (Forsyth)	72	4,675	77,038	76	1.626%	0.099%
Walkertown (Forsyth)	74	4,675	80,474	4,072	87.102%	5.06%
Walkertown (Forsyth)	75	4,675	78,634	527	11.273%	0.67%
Wallace (Duplin)	4	3,880	83,211	3,406	87.784%	4.093%
Wallace (Duplin)	21	3,880	83,020	474	12.216%	0.571%
Wallace (Pender)	16	3,880	75,617	0	0.0%	0.0%
Wallburg	80	3,047	81,522	3,047	100.0%	3.738%
Walnut Cove	91	1,425	83,319	1,425	100.0%	1.71%
Walnut Creek	4	835	83,211	835	100.0%	1.003%
Walstonburg	10	219	82,841	219	100.0%	0.264%
Warrenton	32	862	82,631	862	100.0%	1.043%
Warsaw (Duplin)	4	3,054	83,211	7	0.229%	0.008%
Warsaw (Duplin)	21	3,054	83,020	3,047	99.771%	3.67%
Washington (Beaufort)	3	9,744	83,172	7,078	72.64%	8.51%
Washington (Beaufort)	6	9,744	83,234	2,666	27.36%	3.203%
Washington Park	6	451	83,234	451	100.0%	0.542%
Watha	16	190	75,617	190	100.0%	0.251%
Waxhaw (Union)	55	9,859	75,792	1,604	16.269%	2.116%
Waxhaw (Union)	68	9,859	76,067	8,255	83.731%	10.852%

Total Population by Municipality and District

Municipality	District	Municipality Pop	District Pop	Municipality District Pop	% Municipality in District	% of District in Municipality
Waynesville	119	9,869	75,548	9,869	100.0%	13.063%
Weaverville	115	3,120	79,883	3,120	100.0%	3.906%
Webster	119	363	75,548	363	100.0%	0.48%
Weddington (Mecklenburg)	105	9,459	75,712	7	0.074%	0.009%
Weddington (Union)	68	9,459	76,067	8,933	94.439%	11.744%
Weddington (Union)	69	9,459	76,381	519	5.487%	0.679%
Weldon	27	1,655	76,790	1,655	100.0%	2.155%
Wendell (Wake)	35	5,845	77,896	2,091	35.774%	2.684%
Wendell (Wake)	39	5,845	81,394	3,754	64.226%	4.612%
Wentworth	65	2,807	81,444	2,807	100.0%	3.447%
Wesley Chapel (Union)	68	7,463	76,067	6,877	92.148%	9.041%
Wesley Chapel (Union)	69	7,463	76,381	586	7.852%	0.767%
West Jefferson	93	1,299	78,360	1,299	100.0%	1.658%
Whispering Pines	52	2,928	76,894	2,928	100.0%	3.808%
Whitakers (Edgecombe)	23	744	81,057	402	54.032%	0.496%
Whitakers (Nash)	7	744	75,609	342	45.968%	0.452%
White Lake	22	802	82,965	802	100.0%	0.967%
Whiteville	46	5,394	83,143	5,394	100.0%	6.488%
Whitsett	59	590	83,275	590	100.0%	0.708%
Wilkesboro	94	3,413	75,933	3,413	100.0%	4.495%
Williamston	23	5,511	81,057	5,511	100.0%	6.799%
Wilmington (New Hanover)	18	106,476	77,681	41,563	39.035%	53.505%
Wilmington (New Hanover)	19	106,476	76,666	33,947	31.882%	44.279%
Wilmington (New Hanover)	20	106,476	78,488	30,966	29.083%	39.453%
Wilson (Wilson)	8	49,167	83,385	23,632	48.065%	28.341%
Wilson (Wilson)	24	49,167	82,651	25,535	51.935%	30.895%
Wilson's Mills	26	0	82,926	2,277	0.0%	2.746%
Windsor	5	3,630	82,109	3,630	100.0%	4.421%
Winfall	1	594	82,880	594	100.0%	0.717%
Wingate (Union)	55	3,491	75,792	349	9.997%	0.46%
Wingate (Union)	69	3,491	76,381	3,142	90.003%	4.114%
Winston-Salem (Forsyth)	71	229,617	76,671	76,126	33.153%	99.289%
Winston-Salem (Forsyth)	72	229,617	77,038	74,981	32.655%	97.33%
Winston-Salem (Forsyth)	74	229,617	80,474	25,508	11.109%	31.697%
Winston-Salem (Forsyth)	75	229,617	78,634	36,736	15.999%	46.718%
Winston-Salem (Forsyth)	79	229,617	79,093	16,266	7.084%	20.566%
Winterville (Pitt)	8	9,269	83,385	5,757	62.11%	6.904%
Winterville (Pitt)	9	9,269	83,346	3,512	37.89%	4.214%
Winton	5	769	82,109	769	100.0%	0.937%
Woodfin (Buncombe)	114	6,123	82,902	2,563	41.859%	3.092%
Woodfin (Buncombe)	115	6,123	79,883	2,717	44.374%	3.401%
Woodfin (Buncombe)	116	6,123	75,533	843	13.768%	1.116%
Woodland	27	809	76,790	809	100.0%	1.054%

Total Population by Municipality and District						
Municipality	District	Municipality Pop	District Pop	Municipality District Pop	% Municipality in District	% of District in Municipality
Wrightsville Beach (New Hanover)	19	2,477	76,666	2,477	100.0%	3.231%
Wrightsville Beach (New Hanover)	20	2,477	78,488	0	0.0%	0.0%
Yadkinville	73	2,959	77,256	2,959	100.0%	3.83%
Yanceyville	65	2,039	81,444	2,039	100.0%	2.504%
Youngsville	25	1,157	80,850	1,157	100.0%	1.431%
Zebulon (Johnston)	26	4,433	82,926	0	0.0%	0.0%
Zebulon (Wake)	35	4,433	77,896	381	8.595%	0.489%
Zebulon (Wake)	39	4,433	81,394	4,052	91.405%	4.978%

Total Population by District and Municipality

District	Municipality	Municipality Pop	District Pop	Municipality District Pop	% Municipality in District	% of District in Municipality
1	Columbia	891	82,880	891	100.0%	1.075%
1	Edenton	5,004	82,880	5,004	100.0%	6.038%
1	Elizabeth City (Camden)	18,683	82,880	45	0.241%	0.054%
1	Elizabeth City (Pasquotank)	18,683	82,880	2,464	13.188%	2.973%
1	Hertford	2,143	82,880	2,143	100.0%	2.586%
1	Winfall	594	82,880	594	100.0%	0.717%
2	Butner	7,591	83,143	7,591	100.0%	9.13%
2	Creedmoor	4,124	83,143	4,124	100.0%	4.96%
2	Oxford (Granville)	8,461	83,143	1,905	22.515%	2.291%
2	Roxboro	8,362	83,143	8,362	100.0%	10.057%
2	Stem	463	83,143	463	100.0%	0.557%
3	Alliance	776	83,172	776	100.0%	0.933%
3	Arapahoe	556	83,172	556	100.0%	0.668%
3	Aurora	520	83,172	520	100.0%	0.625%
3	Bayboro	1,263	83,172	1,263	100.0%	1.519%
3	Bridgeton	454	83,172	454	100.0%	0.546%
3	Chocowinity	820	83,172	820	100.0%	0.986%
3	Grantsboro	688	83,172	688	100.0%	0.827%
3	Havelock (Craven)	20,735	83,172	15,814	76.267%	19.014%
3	Mesic	220	83,172	220	100.0%	0.265%
3	Minnesott Beach	440	83,172	440	100.0%	0.529%
3	New Bern (Craven)	29,524	83,172	5,399	18.287%	6.491%
3	Oriental	900	83,172	900	100.0%	1.082%
3	Stonewall	281	83,172	281	100.0%	0.338%
3	Vanceboro	1,005	83,172	1,005	100.0%	1.208%
3	Vandemere	254	83,172	254	100.0%	0.305%
3	Washington (Beaufort)	9,744	83,172	7,078	72.64%	8.51%
4	Beulaville	1,296	83,211	1,296	100.0%	1.557%
4	Calypso	538	83,211	538	100.0%	0.647%
4	Faison (Duplin)	961	83,211	961	100.0%	1.155%
4	Goldsboro (Wayne)	36,437	83,211	6,776	18.596%	8.143%
4	Kenansville (Duplin)	855	83,211	467	54.62%	0.561%
4	Mount Olive (Duplin)	4,589	83,211	51	1.111%	0.061%
4	Mount Olive (Wayne)	4,589	83,211	602	13.118%	0.723%
4	Seven Springs	110	83,211	110	100.0%	0.132%
4	Teachey (Duplin)	376	83,211	121	32.181%	0.145%
4	Wallace (Duplin)	3,880	83,211	3,406	87.784%	4.093%
4	Walnut Creek	835	83,211	835	100.0%	1.003%
4	Warsaw (Duplin)	3,054	83,211	7	0.229%	0.008%
5	Ahoskie	5,039	82,109	5,039	100.0%	6.137%
5	Askewville	241	82,109	241	100.0%	0.294%
5	Aulander	895	82,109	895	100.0%	1.09%
5	Cofield	413	82,109	413	100.0%	0.503%

Total Population by District and Municipality

District	Municipality	Municipality Pop	District Pop	Municipality District Pop	% Municipality in District	% of District in Municipality
5	Colerain	204	82,109	204	100.0%	0.248%
5	Como	91	82,109	91	100.0%	0.111%
5	Elizabeth City (Pasquotank)	18,683	82,109	16,174	86.571%	19.698%
5	Gatesville	321	82,109	321	100.0%	0.391%
5	Harrellsville	106	82,109	106	100.0%	0.129%
5	Kelford	251	82,109	251	100.0%	0.306%
5	Lewiston Woodville	549	82,109	549	100.0%	0.669%
5	Murfreesboro	2,835	82,109	2,835	100.0%	3.453%
5	Powellsville	276	82,109	276	100.0%	0.336%
5	Roxobel	240	82,109	240	100.0%	0.292%
5	Windsor	3,630	82,109	3,630	100.0%	4.421%
5	Winton	769	82,109	769	100.0%	0.937%
6	Bath	249	83,234	249	100.0%	0.299%
6	Belhaven	1,688	83,234	1,688	100.0%	2.028%
6	Creswell	276	83,234	276	100.0%	0.332%
6	Duck	369	83,234	369	100.0%	0.443%
6	Kill Devil Hills	6,683	83,234	6,683	100.0%	8.029%
6	Kitty Hawk	3,272	83,234	3,272	100.0%	3.931%
6	Manteo	1,434	83,234	1,434	100.0%	1.723%
6	Nags Head	2,757	83,234	2,757	100.0%	3.312%
6	Pantego	179	83,234	179	100.0%	0.215%
6	Plymouth	3,878	83,234	3,878	100.0%	4.659%
6	Roper	611	83,234	611	100.0%	0.734%
6	Southern Shores	2,714	83,234	2,714	100.0%	3.261%
6	Washington (Beaufort)	9,744	83,234	2,666	27.36%	3.203%
6	Washington Park	451	83,234	451	100.0%	0.542%
7	Castalia (Nash)	268	75,609	192	71.642%	0.254%
7	Dortches (Nash)	935	75,609	364	38.93%	0.481%
7	Franklinton	2,023	75,609	2,023	100.0%	2.676%
7	Louisburg	3,359	75,609	3,359	100.0%	4.443%
7	Nashville (Nash)	5,352	75,609	3,672	68.61%	4.857%
7	Rocky Mount (Nash)	57,477	75,609	35,511	61.783%	46.967%
7	Sharpsburg (Nash)	2,024	75,609	1,101	54.397%	1.456%
7	Spring Hope (Nash)	1,320	75,609	636	48.182%	0.841%
7	Whitakers (Nash)	744	75,609	342	45.968%	0.452%
8	Ayden (Pitt)	4,932	83,385	4,928	99.919%	5.91%
8	Black Creek	769	83,385	769	100.0%	0.922%
8	Elm City	1,298	83,385	1,298	100.0%	1.557%
8	Farmville	4,654	83,385	4,654	100.0%	5.581%
8	Greenville (Pitt)	84,554	83,385	5,913	6.993%	7.091%
8	Kenly (Wilson)	1,339	83,385	163	12.173%	0.195%
8	Lucama	1,108	83,385	1,108	100.0%	1.329%
8	Sharpsburg (Wilson)	2,024	83,385	563	27.816%	0.675%

Total Population by District and Municipality

District	Municipality	Municipality Pop	District Pop	Municipality District Pop	% Municipality in District	% of District in Municipality
8	Sims	282	83,385	282	100.0%	0.338%
8	Stantonsburg	784	83,385	784	100.0%	0.94%
8	Wilson (Wilson)	49,167	83,385	23,632	48.065%	28.341%
8	Winterville (Pitt)	9,269	83,385	5,757	62.11%	6.904%
9	Ayden (Pitt)	4,932	83,346	4	0.081%	0.005%
9	Greenville (Pitt)	84,554	83,346	43,877	51.892%	52.644%
9	Grifton (Pitt)	2,617	83,346	2,431	92.893%	2.917%
9	Grimesland	441	83,346	441	100.0%	0.529%
9	Simpson	416	83,346	416	100.0%	0.499%
9	Winterville (Pitt)	9,269	83,346	3,512	37.89%	4.214%
10	Eureka	197	82,841	197	100.0%	0.238%
10	Fremont	1,255	82,841	1,255	100.0%	1.515%
10	Grifton (Lenoir)	2,617	82,841	186	7.107%	0.225%
10	Kinston (Lenoir)	21,677	82,841	3,904	18.01%	4.713%
10	New Bern (Craven)	29,524	82,841	11,579	39.219%	13.977%
10	Pikeville	678	82,841	678	100.0%	0.818%
10	Pink Hill	552	82,841	552	100.0%	0.666%
10	River Bend (Craven)	3,119	82,841	1,452	46.553%	1.753%
10	Trent Woods (Craven)	4,155	82,841	3,743	90.084%	4.518%
10	Walstonburg	219	82,841	219	100.0%	0.264%
11	Cary (Wake)	135,234	83,217	42,131	31.154%	50.628%
11	Raleigh (Wake)	403,892	83,217	35,808	8.866%	43.03%
12	Cove City	399	76,402	399	100.0%	0.522%
12	Dover	401	76,402	401	100.0%	0.525%
12	Havelock (Craven)	20,735	76,402	4,921	23.733%	6.441%
12	Hookerton	409	76,402	409	100.0%	0.535%
12	Kinston (Lenoir)	21,677	76,402	17,773	81.99%	23.262%
12	La Grange	2,873	76,402	2,873	100.0%	3.76%
12	New Bern (Craven)	29,524	76,402	12,546	42.494%	16.421%
12	River Bend (Craven)	3,119	76,402	1,667	53.447%	2.182%
12	Snow Hill	1,595	76,402	1,595	100.0%	2.088%
12	Trent Woods (Craven)	4,155	76,402	412	9.916%	0.539%
13	Atlantic Beach	1,495	76,622	1,495	100.0%	1.951%
13	Beaufort	4,039	76,622	4,039	100.0%	5.271%
13	Bogue	684	76,622	684	100.0%	0.893%
13	Cape Carteret	1,917	76,622	1,917	100.0%	2.502%
13	Cedar Point	1,279	76,622	1,279	100.0%	1.669%
13	Emerald Isle	3,655	76,622	3,655	100.0%	4.77%
13	Indian Beach	112	76,622	112	100.0%	0.146%
13	Maysville	1,019	76,622	1,019	100.0%	1.33%
13	Morehead City	8,661	76,622	8,661	100.0%	11.304%
13	Newport	4,150	76,622	4,150	100.0%	5.416%
13	Peletier	644	76,622	644	100.0%	0.84%

Total Population by District and Municipality

District	Municipality	Municipality Pop	District Pop	Municipality District Pop	% Municipality in District	% of District in Municipality
13	Pine Knoll Shores	1,339	76,622	1,339	100.0%	1.748%
13	Pollocksville	311	76,622	311	100.0%	0.406%
13	Trenton	287	76,622	287	100.0%	0.375%
14	Jacksonville (Onslow)	70,145	77,065	27,897	39.77%	36.199%
14	Swansboro	2,663	77,065	2,663	100.0%	3.456%
15	Holly Ridge	1,268	77,307	1,268	100.0%	1.64%
15	Jacksonville (Onslow)	70,145	77,307	42,248	60.23%	54.65%
15	North Topsail Beach	743	77,307	743	100.0%	0.961%
15	Surf City (Onslow)	1,853	77,307	292	15.758%	0.378%
16	Atkinson	299	75,617	299	100.0%	0.395%
16	Burgaw	3,872	75,617	3,872	100.0%	5.121%
16	Richlands	1,520	75,617	1,520	100.0%	2.01%
16	St. Helena	389	75,617	389	100.0%	0.514%
16	Surf City (Pender)	1,853	75,617	1,561	84.242%	2.064%
16	Topsail Beach	368	75,617	368	100.0%	0.487%
16	Wallace (Pender)	3,880	75,617	0	0.0%	0.0%
16	Watha	190	75,617	190	100.0%	0.251%
17	Bald Head Island	158	77,263	158	100.0%	0.204%
17	Boiling Spring Lakes (Brunswick)	5,372	77,263	5,370	99.963%	6.95%
17	Calabash	1,786	77,263	1,786	100.0%	2.312%
17	Carolina Shores	3,048	77,263	3,048	100.0%	3.945%
17	Caswell Beach	398	77,263	398	100.0%	0.515%
17	Holden Beach	575	77,263	575	100.0%	0.744%
17	Leland (Brunswick)	13,527	77,263	2,631	19.45%	3.405%
17	Oak Island	6,783	77,263	6,783	100.0%	8.779%
17	Ocean Isle Beach	550	77,263	550	100.0%	0.712%
17	Shallotte	3,675	77,263	3,675	100.0%	4.756%
17	Southport	2,833	77,263	2,833	100.0%	3.667%
17	St. James	3,165	77,263	3,165	100.0%	4.096%
17	Sunset Beach	3,572	77,263	3,572	100.0%	4.623%
17	Varnamtown	541	77,263	541	100.0%	0.7%
18	Belville	1,936	77,681	1,936	100.0%	2.492%
18	Boiling Spring Lakes (Brunswick)	5,372	77,681	2	0.037%	0.003%
18	Bolivia	143	77,681	143	100.0%	0.184%
18	Leland (Brunswick)	13,527	77,681	10,896	80.55%	14.027%
18	Navassa	1,505	77,681	1,505	100.0%	1.937%
18	Northwest	735	77,681	735	100.0%	0.946%
18	Sandy Creek	260	77,681	260	100.0%	0.335%
18	Wilmington (New Hanover)	106,476	77,681	41,563	39.035%	53.505%
19	Carolina Beach	5,706	76,666	5,706	100.0%	7.443%
19	Kure Beach	2,012	76,666	2,012	100.0%	2.624%
19	Wilmington (New Hanover)	106,476	76,666	33,947	31.882%	44.279%
19	Wrightsville Beach (New Hanover)	2,477	76,666	2,477	100.0%	3.231%

Total Population by District and Municipality

District	Municipality	Municipality Pop	District Pop	Municipality District Pop	% Municipality in District	% of District in Municipality
20	Wilmington (New Hanover)	106,476	78,488	30,966	29.083%	39.453%
20	Wrightsville Beach (New Hanover)	2,477	78,488	0	0.0%	0.0%
21	Clinton (Sampson)	8,639	83,020	3,987	46.151%	4.802%
21	Faison (Sampson)	961	83,020	0	0.0%	0.0%
21	Goldsboro (Wayne)	36,437	83,020	29,661	81.404%	35.728%
21	Greenevers	634	83,020	634	100.0%	0.764%
21	Harrells (Duplin)	202	83,020	23	11.386%	0.028%
21	Harrells (Sampson)	202	83,020	179	88.614%	0.216%
21	Kenansville (Duplin)	855	83,020	388	45.38%	0.467%
21	Magnolia	939	83,020	939	100.0%	1.131%
21	Mount Olive (Wayne)	4,589	83,020	3,936	85.77%	4.741%
21	Rose Hill	1,626	83,020	1,626	100.0%	1.959%
21	Teachey (Duplin)	376	83,020	255	67.819%	0.307%
21	Turkey	292	83,020	292	100.0%	0.352%
21	Wallace (Duplin)	3,880	83,020	474	12.216%	0.571%
21	Warsaw (Duplin)	3,054	83,020	3,047	99.771%	3.67%
22	Autryville	196	82,965	196	100.0%	0.236%
22	Clarkton	837	82,965	837	100.0%	1.009%
22	Clinton (Sampson)	8,639	82,965	4,652	53.849%	5.607%
22	Dublin	338	82,965	338	100.0%	0.407%
22	East Arcadia	487	82,965	487	100.0%	0.587%
22	Elizabethtown	3,583	82,965	3,583	100.0%	4.319%
22	Falcon (Sampson)	258	82,965	0	0.0%	0.0%
22	Garland	625	82,965	625	100.0%	0.753%
22	Newton Grove	569	82,965	569	100.0%	0.686%
22	Roseboro	1,191	82,965	1,191	100.0%	1.436%
22	Salemburg	435	82,965	435	100.0%	0.524%
22	Tar Heel	117	82,965	117	100.0%	0.141%
22	White Lake	802	82,965	802	100.0%	0.967%
23	Bear Grass	73	81,057	73	100.0%	0.09%
23	Conetoe	294	81,057	294	100.0%	0.363%
23	Everetts	164	81,057	164	100.0%	0.202%
23	Hamilton	408	81,057	408	100.0%	0.503%
23	Hassell	84	81,057	84	100.0%	0.104%
23	Jamesville	491	81,057	491	100.0%	0.606%
23	Leggett	60	81,057	60	100.0%	0.074%
23	Macclesfield	471	81,057	471	100.0%	0.581%
23	Oak City	317	81,057	317	100.0%	0.391%
23	Parmele	278	81,057	278	100.0%	0.343%
23	Pinetops	1,374	81,057	1,374	100.0%	1.695%
23	Princeville	2,082	81,057	2,082	100.0%	2.569%
23	Robersonville	1,488	81,057	1,488	100.0%	1.836%
23	Rocky Mount (Edgecombe)	57,477	81,057	17,524	30.489%	21.619%

Total Population by District and Municipality

District	Municipality	Municipality Pop	District Pop	Municipality District Pop	% Municipality in District	% of District in Municipality
23	Sharpsburg (Edgecombe)	2,024	81,057	209	10.326%	0.258%
23	Speed	80	81,057	80	100.0%	0.099%
23	Tarboro	11,415	81,057	11,415	100.0%	14.083%
23	Whitakers (Edgecombe)	744	81,057	402	54.032%	0.496%
23	Williamston	5,511	81,057	5,511	100.0%	6.799%
24	Bethel	1,577	82,651	1,577	100.0%	1.908%
24	Falkland	96	82,651	96	100.0%	0.116%
24	Fountain	427	82,651	427	100.0%	0.517%
24	Greenville (Pitt)	84,554	82,651	34,764	41.115%	42.061%
24	Saratoga	408	82,651	408	100.0%	0.494%
24	Wilson (Wilson)	49,167	82,651	25,535	51.935%	30.895%
25	Bailey	569	80,850	569	100.0%	0.704%
25	Bunn	344	80,850	344	100.0%	0.425%
25	Castalia (Nash)	268	80,850	76	28.358%	0.094%
25	Centerville	89	80,850	89	100.0%	0.11%
25	Dortches (Nash)	935	80,850	571	61.07%	0.706%
25	Middlesex	822	80,850	822	100.0%	1.017%
25	Momeyer	224	80,850	224	100.0%	0.277%
25	Nashville (Nash)	5,352	80,850	1,680	31.39%	2.078%
25	Red Oak	3,430	80,850	3,430	100.0%	4.242%
25	Rocky Mount (Nash)	57,477	80,850	4,442	7.728%	5.494%
25	Sharpsburg (Nash)	2,024	80,850	151	7.46%	0.187%
25	Spring Hope (Nash)	1,320	80,850	684	51.818%	0.846%
25	Wake Forest (Franklin)	30,117	80,850	899	2.985%	1.112%
25	Youngsville	1,157	80,850	1,157	100.0%	1.431%
26	Archer Lodge	4,292	82,926	4,292	100.0%	5.176%
26	Clayton (Johnston)	16,116	82,926	16,116	100.0%	19.434%
26	Selma (Johnston)	6,073	82,926	5	0.082%	0.006%
26	Smithfield (Johnston)	10,966	82,926	7,717	70.372%	9.306%
26	Wilson's Mills	0	82,926	2,277	0.0%	2.746%
26	Zebulon (Johnston)	4,433	82,926	0	0.0%	0.0%
27	Conway	836	76,790	836	100.0%	1.089%
27	Enfield	2,532	76,790	2,532	100.0%	3.297%
27	Garysburg	1,057	76,790	1,057	100.0%	1.376%
27	Gaston	1,152	76,790	1,152	100.0%	1.5%
27	Halifax	234	76,790	234	100.0%	0.305%
27	Hobgood	348	76,790	348	100.0%	0.453%
27	Jackson	513	76,790	513	100.0%	0.668%
27	Lasker	122	76,790	122	100.0%	0.159%
27	Littleton	674	76,790	674	100.0%	0.878%
27	Rich Square	958	76,790	958	100.0%	1.248%
27	Roanoke Rapids	15,754	76,790	15,754	100.0%	20.516%
27	Scotland Neck	2,059	76,790	2,059	100.0%	2.681%

Total Population by District and Municipality

District	Municipality	Municipality Pop	District Pop	Municipality District Pop	% Municipality in District	% of District in Municipality
27	Seaboard	632	76,790	632	100.0%	0.823%
27	Severn	276	76,790	276	100.0%	0.359%
27	Weldon	1,655	76,790	1,655	100.0%	2.155%
27	Woodland	809	76,790	809	100.0%	1.054%
28	Benson (Johnston)	3,311	83,355	3,311	100.0%	3.972%
28	Four Oaks	1,921	83,355	1,921	100.0%	2.305%
28	Kenly (Johnston)	1,339	83,355	1,176	87.827%	1.411%
28	Micro	441	83,355	441	100.0%	0.529%
28	Pine Level	1,700	83,355	1,700	100.0%	2.039%
28	Princeton	1,194	83,355	1,194	100.0%	1.432%
28	Selma (Johnston)	6,073	83,355	6,068	99.918%	7.28%
28	Smithfield (Johnston)	10,966	83,355	3,249	29.628%	3.898%
29	Durham (Durham)	228,330	80,137	79,955	35.017%	99.773%
30	Chapel Hill (Durham)	57,233	79,990	2,836	4.955%	3.545%
30	Durham (Durham)	228,330	79,990	70,456	30.857%	88.081%
30	Morrisville (Durham)	18,576	79,990	0	0.0%	0.0%
30	Raleigh (Durham)	403,892	79,990	7	0.002%	0.009%
31	Durham (Durham)	228,330	78,465	69,823	30.58%	88.986%
32	Henderson	15,368	82,631	15,368	100.0%	18.598%
32	Kittrell	467	82,631	467	100.0%	0.565%
32	Macon	119	82,631	119	100.0%	0.144%
32	Middleburg	133	82,631	133	100.0%	0.161%
32	Norlina	1,118	82,631	1,118	100.0%	1.353%
32	Oxford (Granville)	8,461	82,631	6,556	77.485%	7.934%
32	Stovall	418	82,631	418	100.0%	0.506%
32	Warrenton	862	82,631	862	100.0%	1.043%
33	Garner (Wake)	25,745	82,568	11,102	43.123%	13.446%
33	Raleigh (Wake)	403,892	82,568	66,934	16.572%	81.065%
34	Cary (Wake)	135,234	83,083	0	0.0%	0.0%
34	Raleigh (Wake)	403,892	83,083	82,565	20.442%	99.377%
35	Knightdale (Wake)	11,401	77,896	1,943	17.042%	2.494%
35	Raleigh (Wake)	403,892	77,896	20,566	5.092%	26.402%
35	Rolesville	3,786	77,896	3,786	100.0%	4.86%
35	Wake Forest (Wake)	30,117	77,896	23,128	76.794%	29.691%
35	Wendell (Wake)	5,845	77,896	2,091	35.774%	2.684%
35	Zebulon (Wake)	4,433	77,896	381	8.595%	0.489%
36	Apex (Wake)	37,476	83,373	7,343	19.594%	8.807%
36	Cary (Wake)	135,234	83,373	39,430	29.157%	47.293%
36	Fuquay-Varina (Wake)	17,937	83,373	228	1.271%	0.273%
36	Garner (Wake)	25,745	83,373	1,804	7.007%	2.164%
36	Holly Springs (Wake)	24,661	83,373	3,277	13.288%	3.931%
37	Angier (Wake)	4,350	83,318	103	2.368%	0.124%
37	Apex (Wake)	37,476	83,318	11,985	31.98%	14.385%

Total Population by District and Municipality

District	Municipality	Municipality Pop	District Pop	Municipality District Pop	% Municipality in District	% of District in Municipality
37	Fuquay-Varina (Wake)	17,937	83,318	17,709	98.729%	21.255%
37	Holly Springs (Wake)	24,661	83,318	21,382	86.704%	25.663%
38	Knightdale (Wake)	11,401	83,403	1,490	13.069%	1.787%
38	Raleigh (Wake)	403,892	83,403	79,617	19.712%	95.461%
39	Clayton (Wake)	16,116	81,394	0	0.0%	0.0%
39	Garner (Wake)	25,745	81,394	12,839	49.87%	15.774%
39	Knightdale (Wake)	11,401	81,394	7,968	69.889%	9.789%
39	Raleigh (Wake)	403,892	81,394	16,332	4.044%	20.065%
39	Wendell (Wake)	5,845	81,394	3,754	64.226%	4.612%
39	Zebulon (Wake)	4,433	81,394	4,052	91.405%	4.978%
40	Cary (Wake)	135,234	76,609	2,808	2.076%	3.665%
40	Durham (Wake)	228,330	76,609	0	0.0%	0.0%
40	Morrisville (Wake)	18,576	76,609	7,728	41.602%	10.088%
40	Raleigh (Wake)	403,892	76,609	29,498	7.303%	38.505%
40	Wake Forest (Wake)	30,117	76,609	6,090	20.221%	7.949%
41	Apex (Wake)	37,476	82,866	18,148	48.426%	21.9%
41	Cary (Wake)	135,234	82,866	49,443	36.561%	59.666%
41	Holly Springs (Wake)	24,661	82,866	2	0.008%	0.002%
41	Morrisville (Wake)	18,576	82,866	10,848	58.398%	13.091%
42	Fayetteville (Cumberland)	200,564	78,925	71,239	35.519%	90.262%
42	Spring Lake (Cumberland)	11,964	78,925	6,016	50.284%	7.622%
43	Eastover (Cumberland)	3,628	79,233	2,331	64.25%	2.942%
43	Fayetteville (Cumberland)	200,564	79,233	56,152	27.997%	70.869%
43	Hope Mills (Cumberland)	15,176	79,233	1,878	12.375%	2.37%
44	Fayetteville (Cumberland)	200,564	78,020	54,405	27.126%	69.732%
44	Hope Mills (Cumberland)	15,176	78,020	6,458	42.554%	8.277%
45	Eastover (Cumberland)	3,628	83,253	1,297	35.75%	1.558%
45	Falcon (Cumberland)	258	83,253	258	100.0%	0.31%
45	Fayetteville (Cumberland)	200,564	83,253	18,768	9.358%	22.543%
45	Godwin	139	83,253	139	100.0%	0.167%
45	Hope Mills (Cumberland)	15,176	83,253	6,840	45.071%	8.216%
45	Linden	130	83,253	130	100.0%	0.156%
45	Spring Lake (Cumberland)	11,964	83,253	5,948	49.716%	7.144%
45	Stedman	1,028	83,253	1,028	100.0%	1.235%
45	Wade	556	83,253	556	100.0%	0.668%
46	Bladenboro	1,750	83,143	1,750	100.0%	2.105%
46	Boardman	157	83,143	157	100.0%	0.189%
46	Bolton	691	83,143	691	100.0%	0.831%
46	Brunswick	1,119	83,143	1,119	100.0%	1.346%
46	Cerro Gordo	207	83,143	207	100.0%	0.249%
46	Chadbourn	1,856	83,143	1,856	100.0%	2.232%
46	Fair Bluff	951	83,143	951	100.0%	1.144%
46	Lake Waccamaw	1,480	83,143	1,480	100.0%	1.78%

Total Population by District and Municipality

District	Municipality	Municipality Pop	District Pop	Municipality District Pop	% Municipality in District	% of District in Municipality
46	Lumberton (Robeson)	21,542	83,143	4,566	21.196%	5.492%
46	Sandyfield	447	83,143	447	100.0%	0.538%
46	Tabor City	2,511	83,143	2,511	100.0%	3.02%
46	Whiteville	5,394	83,143	5,394	100.0%	6.488%
47	Fairmont (Robeson)	2,663	82,820	3	0.113%	0.004%
47	Lumberton (Robeson)	21,542	82,820	10,718	49.754%	12.941%
47	Marietta	175	82,820	175	100.0%	0.211%
47	Maxton (Robeson)	2,426	82,820	0	0.0%	0.0%
47	McDonald	113	82,820	113	100.0%	0.136%
47	Orrum	91	82,820	91	100.0%	0.11%
47	Pembroke	2,973	82,820	2,973	100.0%	3.59%
47	Proctorville	117	82,820	117	100.0%	0.141%
47	Raynham	72	82,820	72	100.0%	0.087%
47	Red Springs (Robeson)	3,428	82,820	1	0.029%	0.001%
47	Rennert	383	82,820	383	100.0%	0.462%
48	Dobbins Heights	866	83,406	866	100.0%	1.038%
48	East Laurinburg	300	83,406	300	100.0%	0.36%
48	Ellerbe (Richmond)	1,054	83,406	633	60.057%	0.759%
48	Fairmont (Robeson)	2,663	83,406	2,660	99.887%	3.189%
48	Gibson	540	83,406	540	100.0%	0.647%
48	Hamlet (Richmond)	6,495	83,406	2,922	44.988%	3.503%
48	Hoffman	588	83,406	588	100.0%	0.705%
48	Laurinburg (Scotland)	15,962	83,406	10,013	62.73%	12.005%
48	Lumberton (Robeson)	21,542	83,406	6,258	29.05%	7.503%
48	Maxton (Robeson)	2,426	83,406	2,230	91.921%	2.674%
48	Maxton (Scotland)	2,426	83,406	196	8.079%	0.235%
48	Raeford	4,611	83,406	4,611	100.0%	5.528%
48	Red Springs (Hoke)	3,428	83,406	0	0.0%	0.0%
48	Red Springs (Robeson)	3,428	83,406	3,427	99.971%	4.109%
48	Rockingham (Richmond)	9,558	83,406	3,991	41.756%	4.785%
48	Rowland	1,037	83,406	1,037	100.0%	1.243%
48	Wagram	840	83,406	840	100.0%	1.007%
49	Raleigh (Wake)	403,892	83,266	71,505	17.704%	85.875%
50	Chapel Hill (Orange)	57,233	80,467	15,623	27.297%	19.415%
50	Durham (Durham)	228,330	80,467	8,066	3.533%	10.024%
50	Durham (Orange)	228,330	80,467	30	0.013%	0.037%
50	Hillsborough (Orange)	6,087	80,467	0	0.0%	0.0%
50	Mebane (Orange)	11,393	80,467	1,793	15.738%	2.228%
50	Raleigh (Durham)	403,892	80,467	1,060	0.262%	1.317%
51	Broadway (Harnett)	1,229	75,538	25	2.034%	0.033%
51	Broadway (Lee)	1,229	75,538	1,204	97.966%	1.594%
51	Lillington (Harnett)	3,194	75,538	0	0.0%	0.0%
51	Sanford (Lee)	28,094	75,538	13,954	49.669%	18.473%

Total Population by District and Municipality

District	Municipality	Municipality Pop	District Pop	Municipality District Pop	% Municipality in District	% of District in Municipality
52	Aberdeen	6,350	76,894	6,350	100.0%	8.258%
52	Cameron	285	76,894	285	100.0%	0.371%
52	Carthage (Moore)	2,205	76,894	6	0.272%	0.008%
52	Foxfire	902	76,894	902	100.0%	1.173%
52	Pinebluff	1,337	76,894	1,337	100.0%	1.739%
52	Pinehurst	13,124	76,894	13,124	100.0%	17.068%
52	Robbins (Moore)	1,097	76,894	1,097	100.0%	1.427%
52	Southern Pines	12,334	76,894	12,334	100.0%	16.04%
52	Taylortown	722	76,894	722	100.0%	0.939%
52	Vass	720	76,894	720	100.0%	0.936%
52	Whispering Pines	2,928	76,894	2,928	100.0%	3.808%
53	Angier (Harnett)	4,350	81,777	4,247	97.632%	5.193%
53	Benson (Harnett)	3,311	81,777	0	0.0%	0.0%
53	Coats	2,112	81,777	2,112	100.0%	2.583%
53	Dunn	9,263	81,777	9,263	100.0%	11.327%
53	Erwin	4,405	81,777	4,405	100.0%	5.387%
53	Lillington (Harnett)	3,194	81,777	3,194	100.0%	3.906%
54	Cary (Chatham)	135,234	78,734	1,422	1.052%	1.806%
54	Goldston	268	78,734	268	100.0%	0.34%
54	Pittsboro	3,743	78,734	3,743	100.0%	4.754%
54	Sanford (Lee)	28,094	78,734	14,140	50.331%	17.959%
54	Siler City	7,887	78,734	7,887	100.0%	10.017%
55	Ansonville	631	75,792	631	100.0%	0.833%
55	Fairview	3,324	75,792	3,324	100.0%	4.386%
55	Indian Trail (Union)	33,518	75,792	51	0.152%	0.067%
55	Lilesville	536	75,792	536	100.0%	0.707%
55	Marshville	2,402	75,792	2,402	100.0%	3.169%
55	McFarlan	117	75,792	117	100.0%	0.154%
55	Mineral Springs (Union)	2,639	75,792	688	26.07%	0.908%
55	Monroe (Union)	32,797	75,792	3,133	9.553%	4.134%
55	Morven	511	75,792	511	100.0%	0.674%
55	Peachland	437	75,792	437	100.0%	0.577%
55	Polkton	3,375	75,792	3,375	100.0%	4.453%
55	Unionville (Union)	5,929	75,792	337	5.684%	0.445%
55	Wadesboro	5,813	75,792	5,813	100.0%	7.67%
55	Waxhaw (Union)	9,859	75,792	1,604	16.269%	2.116%
55	Wingate (Union)	3,491	75,792	349	9.997%	0.46%
56	Carrboro	19,582	82,329	19,582	100.0%	23.785%
56	Chapel Hill (Orange)	57,233	82,329	38,774	67.748%	47.096%
56	Hillsborough (Orange)	6,087	82,329	6,087	100.0%	7.394%
57	Greensboro (Guilford)	269,666	79,344	71,818	26.632%	90.515%
57	Sedalia (Guilford)	623	79,344	623	100.0%	0.785%
58	Greensboro (Guilford)	269,666	79,055	73,289	27.178%	92.706%

Total Population by District and Municipality

District	Municipality	Municipality Pop	District Pop	Municipality District Pop	% Municipality in District	% of District in Municipality
59	Burlington (Guilford)	49,963	83,275	655	1.311%	0.787%
59	Gibsonville (Guilford)	6,410	83,275	3,262	50.889%	3.917%
59	Greensboro (Guilford)	269,666	83,275	29,786	11.046%	35.768%
59	Pleasant Garden (Guilford)	4,489	83,275	2,244	49.989%	2.695%
59	Sedalia (Guilford)	623	83,275	0	0.0%	0.0%
59	Summerfield (Guilford)	10,232	83,275	2,422	23.671%	2.908%
59	Whitsett	590	83,275	590	100.0%	0.708%
60	Greensboro (Guilford)	269,666	80,527	45,463	16.859%	56.457%
60	High Point (Guilford)	104,371	80,527	33,582	32.176%	41.703%
61	Archdale (Guilford)	11,415	83,062	333	2.917%	0.401%
61	Greensboro (Guilford)	269,666	83,062	356	0.132%	0.429%
61	High Point (Guilford)	104,371	83,062	57,779	55.359%	69.561%
61	Jamestown	3,382	83,062	3,382	100.0%	4.072%
61	Kernersville (Guilford)	23,123	83,062	0	0.0%	0.0%
61	Pleasant Garden (Guilford)	4,489	83,062	2,245	50.011%	2.703%
62	Greensboro (Guilford)	269,666	83,143	48,954	18.154%	58.879%
62	High Point (Guilford)	104,371	83,143	7,681	7.359%	9.238%
62	Kernersville (Guilford)	23,123	83,143	52	0.225%	0.063%
62	Oak Ridge	6,185	83,143	6,185	100.0%	7.439%
62	Stokesdale	5,047	83,143	5,047	100.0%	6.07%
62	Summerfield (Guilford)	10,232	83,143	7,810	76.329%	9.393%
63	Burlington (Alamance)	49,963	75,550	23,248	46.53%	30.772%
63	Graham	14,153	75,550	14,153	100.0%	18.733%
63	Green Level	2,100	75,550	2,100	100.0%	2.78%
63	Haw River (Alamance)	2,298	75,550	2,254	98.085%	2.983%
63	Mebane (Alamance)	11,393	75,550	9,600	84.262%	12.707%
63	Swepsonville	1,154	75,550	1,154	100.0%	1.527%
64	Alamance	951	75,581	951	100.0%	1.258%
64	Burlington (Alamance)	49,963	75,581	26,060	52.159%	34.48%
64	Elon	9,419	75,581	9,419	100.0%	12.462%
64	Gibsonville (Alamance)	6,410	75,581	3,148	49.111%	4.165%
64	Haw River (Alamance)	2,298	75,581	44	1.915%	0.058%
64	Ossipee	543	75,581	543	100.0%	0.718%
65	Eden	15,527	81,444	15,527	100.0%	19.065%
65	Milton	166	81,444	166	100.0%	0.204%
65	Reidsville (Rockingham)	14,520	81,444	591	4.07%	0.726%
65	Wentworth	2,807	81,444	2,807	100.0%	3.447%
65	Yanceyville	2,039	81,444	2,039	100.0%	2.504%
66	Ellerbe (Richmond)	1,054	83,380	421	39.943%	0.505%
66	Hamlet (Richmond)	6,495	83,380	3,573	55.012%	4.285%
66	Laurinburg (Scotland)	15,962	83,380	5,949	37.27%	7.135%
66	Lumber Bridge	94	83,380	94	100.0%	0.113%
66	Mount Gilead (Montgomery)	1,181	83,380	1,171	99.153%	1.404%

Total Population by District and Municipality

District	Municipality	Municipality Pop	District Pop	Municipality District Pop	% Municipality in District	% of District in Municipality
66	Norman	138	83,380	138	100.0%	0.166%
66	Parkton	436	83,380	436	100.0%	0.523%
66	Rockingham (Richmond)	9,558	83,380	5,567	58.244%	6.677%
66	St. Pauls	2,035	83,380	2,035	100.0%	2.441%
67	Albemarle	15,903	83,372	15,903	100.0%	19.075%
67	Badin	1,974	83,372	1,974	100.0%	2.368%
67	Biscoe	1,700	83,372	1,700	100.0%	2.039%
67	Candor	840	83,372	840	100.0%	1.008%
67	Locust (Stanly)	2,930	83,372	2,715	92.662%	3.256%
67	Misenheimer	728	83,372	728	100.0%	0.873%
67	Mount Gilead (Montgomery)	1,181	83,372	10	0.847%	0.012%
67	New London	600	83,372	600	100.0%	0.72%
67	Norwood	2,379	83,372	2,379	100.0%	2.853%
67	Oakboro	1,859	83,372	1,859	100.0%	2.23%
67	Red Cross	742	83,372	742	100.0%	0.89%
67	Richfield	613	83,372	613	100.0%	0.735%
67	Stanfield	1,486	83,372	1,486	100.0%	1.782%
67	Star	876	83,372	876	100.0%	1.051%
67	Troy	3,189	83,372	3,189	100.0%	3.825%
68	Indian Trail (Union)	33,518	76,067	7,845	23.405%	10.313%
68	Marvin	5,579	76,067	5,579	100.0%	7.334%
68	Mineral Springs (Union)	2,639	76,067	1,951	73.93%	2.565%
68	Monroe (Union)	32,797	76,067	13,278	40.485%	17.456%
68	Stallings (Union)	13,831	76,067	0	0.0%	0.0%
68	Waxhaw (Union)	9,859	76,067	8,255	83.731%	10.852%
68	Weddington (Union)	9,459	76,067	8,933	94.439%	11.744%
68	Wesley Chapel (Union)	7,463	76,067	6,877	92.148%	9.041%
69	Hemby Bridge	1,520	76,381	1,520	100.0%	1.99%
69	Indian Trail (Union)	33,518	76,381	25,622	76.443%	33.545%
69	Lake Park	3,422	76,381	3,422	100.0%	4.48%
69	Mint Hill (Union)	22,722	76,381	53	0.233%	0.069%
69	Monroe (Union)	32,797	76,381	16,386	49.962%	21.453%
69	Stallings (Union)	13,831	76,381	13,432	97.115%	17.586%
69	Unionville (Union)	5,929	76,381	5,592	94.316%	7.321%
69	Weddington (Union)	9,459	76,381	519	5.487%	0.679%
69	Wesley Chapel (Union)	7,463	76,381	586	7.852%	0.767%
69	Wingate (Union)	3,491	76,381	3,142	90.003%	4.114%
70	Archdale (Randolph)	11,415	76,125	11,082	97.083%	14.558%
70	Asheboro (Randolph)	25,012	76,125	21,327	85.267%	28.016%
70	High Point (Randolph)	104,371	76,125	11	0.011%	0.014%
70	Randleman	4,113	76,125	4,113	100.0%	5.403%
70	Thomasville (Randolph)	26,757	76,125	264	0.987%	0.347%
70	Trinity	6,614	76,125	6,614	100.0%	8.688%

Total Population by District and Municipality

District	Municipality	Municipality Pop	District Pop	Municipality District Pop	% Municipality in District	% of District in Municipality
71	Winston-Salem (Forsyth)	229,617	76,671	76,126	33.153%	99.289%
72	Walkertown (Forsyth)	4,675	77,038	76	1.626%	0.099%
72	Winston-Salem (Forsyth)	229,617	77,038	74,981	32.655%	97.33%
73	Boonville	1,222	77,256	1,222	100.0%	1.582%
73	East Bend	612	77,256	612	100.0%	0.792%
73	Jonesville	2,285	77,256	2,285	100.0%	2.958%
73	Taylorsville	2,098	77,256	2,098	100.0%	2.716%
73	Yadkinville	2,959	77,256	2,959	100.0%	3.83%
74	Bethania	328	80,474	328	100.0%	0.408%
74	Kernersville (Forsyth)	23,123	80,474	11,293	48.839%	14.033%
74	King (Forsyth)	6,904	80,474	619	8.966%	0.769%
74	Lewisville (Forsyth)	12,639	80,474	1,997	15.8%	2.482%
74	Rural Hall	2,937	80,474	2,937	100.0%	3.65%
74	Tobaccoville (Forsyth)	2,441	80,474	2,441	100.0%	3.033%
74	Walkertown (Forsyth)	4,675	80,474	4,072	87.102%	5.06%
74	Winston-Salem (Forsyth)	229,617	80,474	25,508	11.109%	31.697%
75	Clemmons (Forsyth)	18,627	78,634	12,002	64.433%	15.263%
75	High Point (Forsyth)	104,371	78,634	8	0.008%	0.01%
75	Kernersville (Forsyth)	23,123	78,634	11,778	50.936%	14.978%
75	Walkertown (Forsyth)	4,675	78,634	527	11.273%	0.67%
75	Winston-Salem (Forsyth)	229,617	78,634	36,736	15.999%	46.718%
76	China Grove	3,563	80,735	3,563	100.0%	4.413%
76	Concord (Cabarrus)	79,066	80,735	4	0.005%	0.005%
76	East Spencer	1,534	80,735	1,534	100.0%	1.9%
76	Kannapolis (Cabarrus)	42,625	80,735	4,565	10.71%	5.654%
76	Kannapolis (Rowan)	42,625	80,735	9,431	22.126%	11.681%
76	Landis (Rowan)	3,109	80,735	3,109	100.0%	3.851%
76	Locust (Cabarrus)	2,930	80,735	198	6.758%	0.245%
76	Mount Pleasant	1,652	80,735	1,652	100.0%	2.046%
76	Rockwell	2,108	80,735	2,108	100.0%	2.611%
76	Salisbury (Rowan)	33,662	80,735	10,428	30.979%	12.916%
76	Spencer (Rowan)	3,267	80,735	0	0.0%	0.0%
77	Cleveland	871	78,424	871	100.0%	1.111%
77	Faith	807	78,424	807	100.0%	1.029%
77	Granite Quarry	2,930	78,424	2,930	100.0%	3.736%
77	Landis (Rowan)	3,109	78,424	0	0.0%	0.0%
77	Salisbury (Rowan)	33,662	78,424	23,234	69.021%	29.626%
77	Spencer (Rowan)	3,267	78,424	3,267	100.0%	4.166%
78	Asheboro (Randolph)	25,012	76,980	3,685	14.733%	4.787%
78	Carthage (Moore)	2,205	76,980	2,199	99.728%	2.857%
78	Franklinville	1,164	76,980	1,164	100.0%	1.512%
78	Liberty	2,656	76,980	2,656	100.0%	3.45%
78	Ramseur	1,692	76,980	1,692	100.0%	2.198%

Total Population by District and Municipality

District	Municipality	Municipality Pop	District Pop	Municipality District Pop	% Municipality in District	% of District in Municipality
78	Robbins (Moore)	1,097	76,980	0	0.0%	0.0%
78	Seagrove	228	76,980	228	100.0%	0.296%
78	Staley	393	76,980	393	100.0%	0.511%
79	Bermuda Run	1,725	79,093	1,725	100.0%	2.181%
79	Clemmons (Forsyth)	18,627	79,093	6,625	35.567%	8.376%
79	Cooleemee	960	79,093	960	100.0%	1.214%
79	Lewisville (Forsyth)	12,639	79,093	10,642	84.2%	13.455%
79	Mocksville	5,051	79,093	5,051	100.0%	6.386%
79	Winston-Salem (Forsyth)	229,617	79,093	16,266	7.084%	20.566%
80	Denton	1,636	81,522	1,636	100.0%	2.007%
80	High Point (Davidson)	104,371	81,522	5,310	5.088%	6.514%
80	Lexington (Davidson)	18,931	81,522	0	0.0%	0.0%
80	Midway (Davidson)	4,679	81,522	3,504	74.888%	4.298%
80	Thomasville (Davidson)	26,757	81,522	25,474	95.205%	31.248%
80	Wallburg	3,047	81,522	3,047	100.0%	3.738%
81	Lexington (Davidson)	18,931	81,356	18,931	100.0%	23.269%
81	Midway (Davidson)	4,679	81,356	1,175	25.112%	1.444%
81	Thomasville (Davidson)	26,757	81,356	1,019	3.808%	1.253%
82	Concord (Cabarrus)	79,066	78,861	47,747	60.389%	60.546%
82	Harrisburg (Cabarrus)	11,526	78,861	11,523	99.974%	14.612%
82	Kannapolis (Cabarrus)	42,625	78,861	1,099	2.578%	1.394%
83	Concord (Cabarrus)	79,066	78,419	31,315	39.606%	39.933%
83	Harrisburg (Cabarrus)	11,526	78,419	3	0.026%	0.004%
83	Kannapolis (Cabarrus)	42,625	78,419	27,530	64.587%	35.106%
83	Locust (Cabarrus)	2,930	78,419	17	0.58%	0.022%
83	Midland (Cabarrus)	3,073	78,419	3,073	100.0%	3.919%
84	Harmony	531	77,282	531	100.0%	0.687%
84	Love Valley	90	77,282	90	100.0%	0.116%
84	Statesville (Iredell)	24,532	77,282	20,541	83.731%	26.579%
84	Troutman (Iredell)	2,383	77,282	2,169	91.02%	2.807%
85	Bakersville	464	78,372	464	100.0%	0.592%
85	Banner Elk	1,028	78,372	1,028	100.0%	1.312%
85	Beech Mountain (Avery)	320	78,372	24	7.5%	0.031%
85	Crossnore	192	78,372	192	100.0%	0.245%
85	Elk Park	452	78,372	452	100.0%	0.577%
85	Grandfather	25	78,372	25	100.0%	0.032%
85	Marion	7,838	78,372	7,838	100.0%	10.001%
85	Newland	698	78,372	698	100.0%	0.891%
85	Old Fort	908	78,372	908	100.0%	1.159%
85	Seven Devils (Avery)	192	78,372	28	14.583%	0.036%
85	Spruce Pine	2,175	78,372	2,175	100.0%	2.775%
85	Sugar Mountain	198	78,372	198	100.0%	0.253%
86	Connelly Springs	1,669	79,175	1,669	100.0%	2.108%

Total Population by District and Municipality

District	Municipality	Municipality Pop	District Pop	Municipality District Pop	% Municipality in District	% of District in Municipality
86	Drexel	1,858	79,175	1,858	100.0%	2.347%
86	Glen Alpine	1,517	79,175	1,517	100.0%	1.916%
86	Hickory (Burke)	40,010	79,175	66	0.165%	0.083%
86	Hildebran	2,023	79,175	2,023	100.0%	2.555%
86	Long View (Burke)	4,871	79,175	752	15.438%	0.95%
86	Morganton	16,918	79,175	16,918	100.0%	21.368%
86	Rhodhiss (Burke)	1,070	79,175	700	65.421%	0.884%
86	Rutherford College	1,341	79,175	1,341	100.0%	1.694%
86	Valdese	4,490	79,175	4,490	100.0%	5.671%
87	Blowing Rock (Caldwell)	1,241	83,029	49	3.948%	0.059%
87	Cajah's Mountain	0	83,029	2,823	0.0%	3.4%
87	Cedar Rock	300	83,029	300	100.0%	0.361%
87	Gamewell	4,051	83,029	4,051	100.0%	4.879%
87	Granite Falls	4,722	83,029	4,722	100.0%	5.687%
87	Hickory (Caldwell)	40,010	83,029	18	0.045%	0.022%
87	Hudson	3,776	83,029	3,776	100.0%	4.548%
87	Lenoir	18,228	83,029	18,228	100.0%	21.954%
87	Rhodhiss (Caldwell)	1,070	83,029	370	34.579%	0.446%
87	Sawmills	5,240	83,029	5,240	100.0%	6.311%
88	Charlotte (Mecklenburg)	731,424	75,622	75,622	10.339%	100.0%
89	Brookford (Catawba)	382	77,838	321	84.031%	0.412%
89	Catawba	603	77,838	603	100.0%	0.775%
89	Claremont	1,352	77,838	1,352	100.0%	1.737%
89	Conover (Catawba)	8,165	77,838	384	4.703%	0.493%
89	Hickory (Catawba)	40,010	77,838	5,448	13.617%	6.999%
89	Maiden (Catawba)	3,310	77,838	3,308	99.94%	4.25%
89	Newton (Catawba)	12,968	77,838	12,968	100.0%	16.66%
90	Dobson	1,586	76,583	1,586	100.0%	2.071%
90	Elkin (Surry)	4,001	76,583	3,921	98.001%	5.12%
90	Mount Airy	10,388	76,583	10,388	100.0%	13.564%
90	Pilot Mountain	1,477	76,583	1,477	100.0%	1.929%
91	Danbury	189	83,319	189	100.0%	0.227%
91	King (Stokes)	6,904	83,319	6,285	91.034%	7.543%
91	Madison	2,246	83,319	2,246	100.0%	2.696%
91	Mayodan	2,478	83,319	2,478	100.0%	2.974%
91	Reidsville (Rockingham)	14,520	83,319	13,929	95.93%	16.718%
91	Stoneville	1,056	83,319	1,056	100.0%	1.267%
91	Tobaccoville (Stokes)	2,441	83,319	0	0.0%	0.0%
91	Walnut Cove	1,425	83,319	1,425	100.0%	1.71%
92	Charlotte (Mecklenburg)	731,424	77,711	39,422	5.39%	50.729%
92	Huntersville (Mecklenburg)	46,773	77,711	24,239	51.823%	31.191%
92	Pineville (Mecklenburg)	7,479	77,711	479	6.405%	0.616%
93	Beech Mountain (Watauga)	320	78,360	296	92.5%	0.378%

Total Population by District and Municipality

District	Municipality	Municipality Pop	District Pop	Municipality District Pop	% Municipality in District	% of District in Municipality
93	Blowing Rock (Watauga)	1,241	78,360	1,192	96.052%	1.521%
93	Boone	17,122	78,360	17,122	100.0%	21.85%
93	Jefferson	1,611	78,360	1,611	100.0%	2.056%
93	Lansing	158	78,360	158	100.0%	0.202%
93	Seven Devils (Watauga)	192	78,360	164	85.417%	0.209%
93	West Jefferson	1,299	78,360	1,299	100.0%	1.658%
94	Elkin (Wilkes)	4,001	75,933	80	2.0%	0.105%
94	North Wilkesboro	4,245	75,933	4,245	100.0%	5.59%
94	Ronda	417	75,933	417	100.0%	0.549%
94	Sparta	1,770	75,933	1,770	100.0%	2.331%
94	Wilkesboro	3,413	75,933	3,413	100.0%	4.495%
95	Davidson (Iredell)	10,944	82,155	294	2.686%	0.358%
95	Mooresville	32,711	82,155	32,711	100.0%	39.816%
95	Statesville (Iredell)	24,532	82,155	3,991	16.269%	4.858%
95	Troutman (Iredell)	2,383	82,155	214	8.98%	0.26%
96	Brookford (Catawba)	382	76,520	61	15.969%	0.08%
96	Conover (Catawba)	8,165	76,520	7,781	95.297%	10.169%
96	Hickory (Catawba)	40,010	76,520	34,478	86.173%	45.058%
96	Long View (Catawba)	4,871	76,520	4,119	84.562%	5.383%
96	Newton (Catawba)	12,968	76,520	0	0.0%	0.0%
97	Lincolnton	10,486	78,265	10,486	100.0%	13.398%
97	Maiden (Lincoln)	3,310	78,265	2	0.06%	0.003%
98	Charlotte (Mecklenburg)	731,424	76,887	15,115	2.067%	19.659%
98	Cornelius	24,866	76,887	24,866	100.0%	32.341%
98	Davidson (Mecklenburg)	10,944	76,887	10,650	97.314%	13.851%
98	Huntersville (Mecklenburg)	46,773	76,887	22,524	48.156%	29.295%
99	Charlotte (Mecklenburg)	731,424	77,118	74,061	10.126%	96.036%
100	Charlotte (Mecklenburg)	731,424	78,386	75,886	10.375%	96.811%
100	Matthews (Mecklenburg)	27,198	78,386	1,056	3.883%	1.347%
100	Mint Hill (Mecklenburg)	22,722	78,386	1,444	6.355%	1.842%
101	Charlotte (Mecklenburg)	731,424	77,335	69,176	9.458%	89.45%
101	Huntersville (Mecklenburg)	46,773	77,335	10	0.021%	0.013%
102	Charlotte (Mecklenburg)	731,424	76,572	75,518	10.325%	98.624%
103	Charlotte (Mecklenburg)	731,424	75,672	16,520	2.259%	21.831%
103	Matthews (Mecklenburg)	27,198	75,672	25,146	92.455%	33.23%
103	Midland (Mecklenburg)	3,073	75,672	0	0.0%	0.0%
103	Mint Hill (Mecklenburg)	22,722	75,672	21,225	93.412%	28.049%
103	Stallings (Mecklenburg)	13,831	75,672	399	2.885%	0.527%
104	Charlotte (Mecklenburg)	731,424	76,073	75,077	10.264%	98.691%
104	Matthews (Mecklenburg)	27,198	76,073	996	3.662%	1.309%
105	Charlotte (Mecklenburg)	731,424	75,712	64,266	8.786%	84.882%
105	Pineville (Mecklenburg)	7,479	75,712	7,000	93.595%	9.246%
105	Weddington (Mecklenburg)	9,459	75,712	7	0.074%	0.009%

Total Population by District and Municipality

District	Municipality	Municipality Pop	District Pop	Municipality District Pop	% Municipality in District	% of District in Municipality
106	Charlotte (Mecklenburg)	731,424	75,539	75,539	10.328%	100.0%
107	Charlotte (Mecklenburg)	731,424	77,001	75,222	10.284%	97.69%
108	Belmont (Gaston)	10,076	76,926	4,622	45.871%	6.008%
108	Cramerton (Gaston)	4,165	76,926	1	0.024%	0.001%
108	Gastonia (Gaston)	71,741	76,926	26,870	37.454%	34.93%
108	Lowell	3,526	76,926	3,526	100.0%	4.584%
108	McAdenville	651	76,926	651	100.0%	0.846%
108	Mount Holly	13,656	76,926	13,656	100.0%	17.752%
108	Ranlo (Gaston)	3,434	76,926	3,434	100.0%	4.464%
108	Spencer Mountain	37	76,926	37	100.0%	0.048%
108	Stanley (Gaston)	3,556	76,926	3,550	99.831%	4.615%
109	Belmont (Gaston)	10,076	75,517	5,454	54.129%	7.222%
109	Cramerton (Gaston)	4,165	75,517	4,164	99.976%	5.514%
109	Gastonia (Gaston)	71,741	75,517	41,847	58.331%	55.414%
110	Bessemer City	5,340	75,573	5,340	100.0%	7.066%
110	Cherryville	5,760	75,573	5,760	100.0%	7.622%
110	Dallas	4,488	75,573	4,488	100.0%	5.939%
110	Dellview	13	75,573	13	100.0%	0.017%
110	Gastonia (Gaston)	71,741	75,573	3,024	4.215%	4.001%
110	High Shoals	696	75,573	696	100.0%	0.921%
110	Kings Mountain (Cleveland)	10,296	75,573	0	0.0%	0.0%
110	Kings Mountain (Gaston)	10,296	75,573	1,054	10.237%	1.395%
110	Ranlo (Gaston)	3,434	75,573	0	0.0%	0.0%
110	Shelby (Cleveland)	20,323	75,573	11,240	55.307%	14.873%
110	Stanley (Gaston)	3,556	75,573	6	0.169%	0.008%
110	Waco	321	75,573	321	100.0%	0.425%
111	Belwood	950	76,148	950	100.0%	1.248%
111	Boiling Springs	4,647	76,148	4,647	100.0%	6.103%
111	Casar	297	76,148	297	100.0%	0.39%
111	Earl	260	76,148	260	100.0%	0.341%
111	Fallston	607	76,148	607	100.0%	0.797%
111	Grover	708	76,148	708	100.0%	0.93%
111	Kings Mountain (Cleveland)	10,296	76,148	9,242	89.763%	12.137%
111	Kingstown	681	76,148	681	100.0%	0.894%
111	Lattimore	488	76,148	488	100.0%	0.641%
111	Lawndale	606	76,148	606	100.0%	0.796%
111	Mooresboro	311	76,148	311	100.0%	0.408%
111	Patterson Springs	622	76,148	622	100.0%	0.817%
111	Polkville	545	76,148	545	100.0%	0.716%
111	Shelby (Cleveland)	20,323	76,148	9,083	44.693%	11.928%
112	Bostic	386	79,547	386	100.0%	0.485%
112	Chimney Rock Village	113	79,547	113	100.0%	0.142%
112	Ellenboro	873	79,547	873	100.0%	1.097%

Total Population by District and Municipality

District	Municipality	Municipality Pop	District Pop	Municipality District Pop	% Municipality in District	% of District in Municipality
112	Forest City	7,476	79,547	7,476	100.0%	9.398%
112	Lake Lure	1,192	79,547	1,192	100.0%	1.498%
112	Ruth	440	79,547	440	100.0%	0.553%
112	Rutherfordton	4,213	79,547	4,213	100.0%	5.296%
112	Spindale	4,321	79,547	4,321	100.0%	5.432%
113	Brevard	7,609	81,089	7,609	100.0%	9.384%
113	Columbus	999	81,089	999	100.0%	1.232%
113	Flat Rock	3,114	81,089	3,114	100.0%	3.84%
113	Hendersonville (Henderson)	13,137	81,089	514	3.913%	0.634%
113	Laurel Park (Henderson)	2,180	81,089	2	0.092%	0.002%
113	Mills River (Henderson)	6,802	81,089	300	4.41%	0.37%
113	Rosman	576	81,089	576	100.0%	0.71%
113	Saluda (Henderson)	713	81,089	12	1.683%	0.015%
113	Saluda (Polk)	713	81,089	701	98.317%	0.864%
113	Tryon	1,646	81,089	1,646	100.0%	2.03%
114	Asheville (Buncombe)	83,393	82,902	66,182	79.362%	79.832%
114	Woodfin (Buncombe)	6,123	82,902	2,563	41.859%	3.092%
115	Asheville (Buncombe)	83,393	79,883	5,409	6.486%	6.771%
115	Black Mountain	7,848	79,883	7,848	100.0%	9.824%
115	Montreat	723	79,883	723	100.0%	0.905%
115	Weaverville	3,120	79,883	3,120	100.0%	3.906%
115	Woodfin (Buncombe)	6,123	79,883	2,717	44.374%	3.401%
116	Asheville (Buncombe)	83,393	75,533	11,802	14.152%	15.625%
116	Biltmore Forest	1,343	75,533	1,343	100.0%	1.778%
116	Woodfin (Buncombe)	6,123	75,533	843	13.768%	1.116%
117	Fletcher	7,187	79,251	7,187	100.0%	9.069%
117	Hendersonville (Henderson)	13,137	79,251	12,623	96.087%	15.928%
117	Laurel Park (Henderson)	2,180	79,251	2,178	99.908%	2.748%
117	Mills River (Henderson)	6,802	79,251	6,502	95.59%	8.204%
118	Burnsville	1,693	76,322	1,693	100.0%	2.218%
118	Canton	4,227	76,322	4,227	100.0%	5.538%
118	Clyde	1,223	76,322	1,223	100.0%	1.602%
118	Hot Springs	560	76,322	560	100.0%	0.734%
118	Maggie Valley (Haywood)	1,150	76,322	1,039	90.348%	1.361%
118	Mars Hill	1,869	76,322	1,869	100.0%	2.449%
118	Marshall	872	76,322	872	100.0%	1.143%
119	Bryson City	1,424	75,548	1,424	100.0%	1.885%
119	Dillsboro	232	75,548	232	100.0%	0.307%
119	Forest Hills	365	75,548	365	100.0%	0.483%
119	Highlands (Jackson)	924	75,548	4	0.433%	0.005%
119	Maggie Valley (Haywood)	1,150	75,548	111	9.652%	0.147%
119	Sylva	2,588	75,548	2,588	100.0%	3.426%
119	Waynesville	9,869	75,548	9,869	100.0%	13.063%

Total Population by District and Municipality						
District	**Municipality**	**Municipality Pop**	**District Pop**	**Municipality District Pop**	**% Municipality in District**	**% of District in Municipality**
119	Webster	363	75,548	363	100.0%	0.48%
120	Andrews	1,781	80,814	1,781	100.0%	2.204%
120	Franklin	3,845	80,814	3,845	100.0%	4.758%
120	Hayesville	311	80,814	311	100.0%	0.385%
120	Highlands (Macon)	924	80,814	920	99.567%	1.138%
120	Lake Santeetlah	45	80,814	45	100.0%	0.056%
120	Murphy	1,627	80,814	1,627	100.0%	2.013%
120	Robbinsville	620	80,814	620	100.0%	0.767%

RUCHO SENATE 2

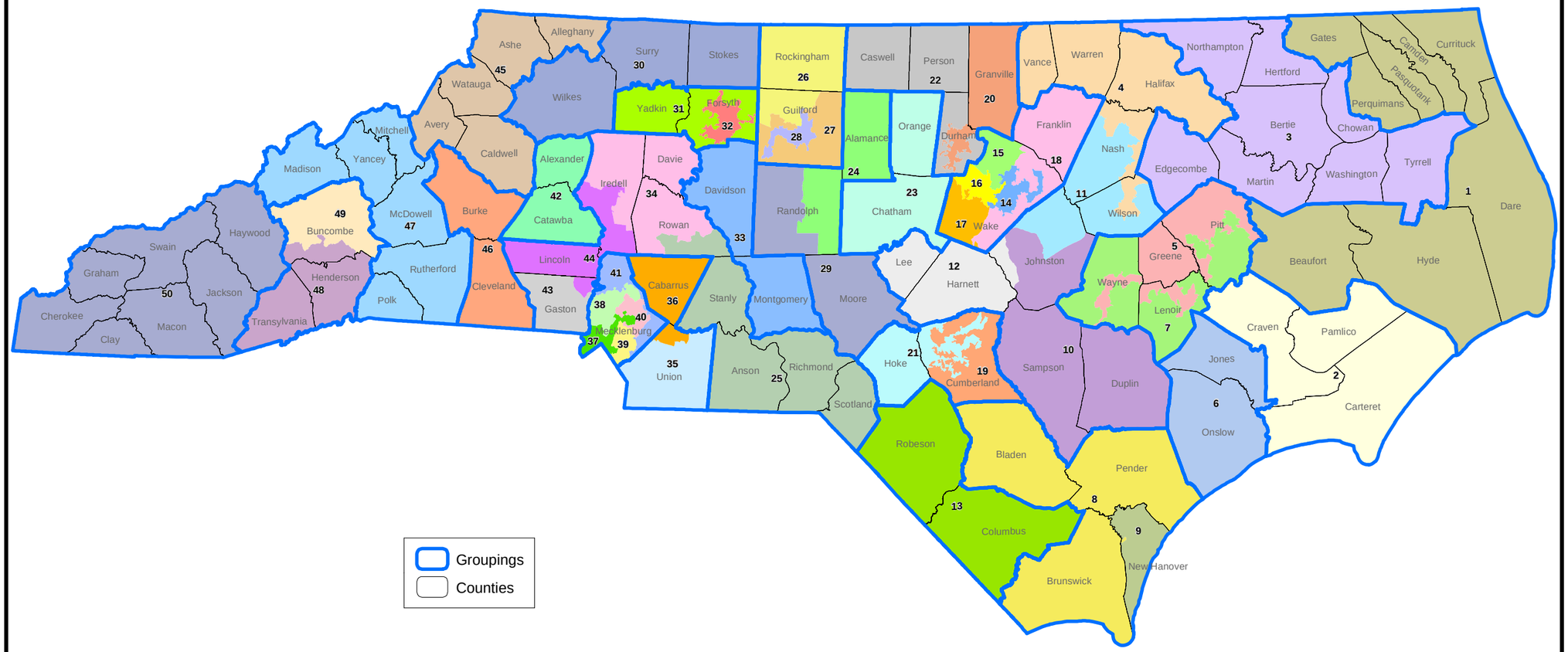

NCLCV v. Hall
21 CVS 15426
LDTX043

North Carolina General Assembly

Ideal Vrs. Actual Populations Based on 2010 Census Results
Rucho Senate 2

Data Source: 2010 Census

District	2010 Pop	Ideal Pop	Ideal +/-	% +/-
1	187,327	190,710	-3,383	-1.77%
2	183,118	190,710	-7,592	-3.98%
3	181,535	190,710	-9,175	-4.81%
4	190,991	190,710	281	0.15%
5	181,547	190,710	-9,163	-4.80%
6	187,925	190,710	-2,785	-1.46%
7	190,081	190,710	-629	-0.33%
8	200,133	190,710	9,423	4.94%
9	197,372	190,710	6,662	3.49%
10	192,056	190,710	1,346	0.71%
11	186,653	190,710	-4,057	-2.13%
12	191,817	190,710	1,107	0.58%
13	192,266	190,710	1,556	0.82%
14	189,566	190,710	-1,144	-0.60%
15	188,841	190,710	-1,869	-0.98%
16	199,393	190,710	8,683	4.55%
17	194,407	190,710	3,697	1.94%
18	189,405	190,710	-1,305	-0.68%
19	183,181	190,710	-7,529	-3.95%
20	190,767	190,710	57	0.03%
21	183,202	190,710	-7,508	-3.94%
22	199,919	190,710	9,209	4.83%
23	197,306	190,710	6,596	3.46%
24	188,171	190,710	-2,539	-1.33%
25	199,294	190,710	8,584	4.50%
26	191,444	190,710	734	0.38%
27	191,166	190,710	456	0.24%
28	199,439	190,710	8,729	4.58%
29	192,959	190,710	2,249	1.18%
30	190,414	190,710	-296	-0.16%
31	199,875	190,710	9,165	4.81%
32	189,201	190,710	-1,509	-0.79%
33	190,676	190,710	-34	-0.02%
34	197,348	190,710	6,638	3.48%
35	189,794	190,710	-916	-0.48%
36	189,509	190,710	-1,201	-0.63%
37	183,253	190,710	-7,457	-3.91%
38	183,694	190,710	-7,016	-3.68%
39	181,619	190,710	-9,091	-4.77%
40	188,928	190,710	-1,782	-0.93%
41	182,134	190,710	-8,576	-4.50%
42	191,556	190,710	846	0.44%
43	197,035	190,710	6,325	3.32%
44	200,108	190,710	9,398	4.93%
45	190,341	190,710	-369	-0.19%
46	188,990	190,710	-1,720	-0.90%
47	187,477	190,710	-3,233	-1.70%
48	184,866	190,710	-5,844	-3.06%
49	193,282	190,710	2,572	1.35%
50	194,102	190,710	3,392	1.78%

NCLCV v. Hall
21 CVS 15426
LDTX044

North Carolina General Assembly

Stat. Pack Report of Total Population by Race and Ethnicity
Rucho Senate 2

Data Source: 2010 Census

Total Population by Race																	Total Population by Ethnicity					
District	Total	White	% White	Black	% Black	NA	% NA	A/PI	% A/PI	Other	% Other	MR	% MR	MR Black	% MR Black	Total Black	Total % Black	Hisp	% Hisp	Non Hisp	% Non Hisp	White Non Hisp	% White Non Hisp
1	187,327	137,564	73.44%	40,316	21.52%	748	0.40%	1,276	0.68%	4,202	2.24%	3,221	1.72%	1,671	0.89%	41,987	22.41%	8,807	4.70%	178,520	95.30%	133,842	71.45%
2	183,118	141,819	77.45%	29,866	16.31%	897	0.49%	2,942	1.61%	3,336	1.82%	4,258	2.33%	2,025	1.11%	31,891	17.42%	8,925	4.87%	174,193	95.13%	137,354	75.01%
3	181,535	77,545	42.72%	97,550	53.74%	797	0.44%	674	0.37%	3,039	1.67%	1,930	1.06%	1,253	0.69%	98,803	54.43%	5,262	2.90%	176,273	97.10%	76,006	41.87%
4	190,991	74,384	38.95%	102,712	53.78%	3,671	1.92%	1,162	0.61%	6,293	3.29%	2,769	1.45%	1,826	0.96%	104,538	54.73%	10,462	5.48%	180,529	94.52%	71,427	37.40%
5	181,547	70,178	38.66%	97,021	53.44%	721	0.40%	1,913	1.05%	8,125	4.48%	3,589	1.98%	2,227	1.23%	99,248	54.67%	13,475	7.42%	168,072	92.58%	66,371	36.56%
6	187,925	137,985	73.43%	30,961	16.48%	1,295	0.69%	3,876	2.06%	5,869	3.12%	7,939	4.22%	3,869	2.06%	34,830	18.53%	18,294	9.73%	169,631	90.27%	128,775	68.52%
7	190,081	143,640	75.57%	30,820	16.21%	718	0.38%	2,680	1.41%	8,501	4.47%	3,722	1.96%	1,769	0.93%	32,589	17.14%	14,860	7.82%	175,221	92.18%	138,413	72.82%
8	200,133	149,569	74.73%	38,043	19.01%	1,832	0.92%	920	0.46%	6,244	3.12%	3,525	1.76%	1,668	0.83%	39,711	19.84%	11,449	5.72%	188,684	94.28%	145,369	72.64%
9	197,372	159,484	80.80%	25,692	13.02%	974	0.49%	2,537	1.29%	4,758	2.41%	3,927	1.99%	1,738	0.88%	27,430	13.90%	10,512	5.33%	186,860	94.67%	154,890	78.48%
10	192,056	124,109	64.62%	40,265	20.97%	1,991	1.04%	906	0.47%	21,183	11.03%	3,602	1.88%	1,547	0.81%	41,812	21.77%	30,654	15.96%	161,402	84.04%	116,758	60.79%
11	186,653	126,756	67.91%	42,513	22.78%	864	0.46%	1,526	0.82%	11,744	6.29%	3,250	1.74%	1,651	0.88%	44,164	23.66%	19,532	10.46%	167,121	89.54%	120,445	64.53%
12	191,817	132,351	69.00%	37,555	19.58%	1,939	1.01%	1,792	0.93%	12,839	6.69%	5,341	2.78%	2,590	1.35%	40,145	20.93%	25,234	13.16%	166,583	86.84%	122,548	63.89%
13	192,266	74,612	38.81%	50,350	26.19%	53,347	27.75%	1,260	0.66%	8,422	4.38%	4,275	2.22%	1,824	0.95%	52,174	27.14%	13,594	7.07%	178,672	92.93%	71,228	37.05%
14	189,566	61,709	32.55%	96,925	51.13%	1,330	0.70%	5,299	2.80%	18,427	9.72%	5,876	3.10%	3,614	1.91%	100,539	53.04%	34,140	18.01%	155,426	81.99%	50,451	26.61%
15	188,841	155,589	82.39%	18,651	9.88%	505	0.27%	6,733	3.57%	3,523	1.87%	3,840	2.03%	1,591	0.84%	20,242	10.72%	9,728	5.15%	179,113	94.85%	150,411	79.65%
16	199,393	134,374	67.39%	30,425	15.26%	1,048	0.53%	19,279	9.67%	8,743	4.38%	5,524	2.77%	2,356	1.18%	32,781	16.44%	18,975	9.52%	180,418	90.48%	126,202	63.29%
17	194,407	152,657	78.52%	17,348	8.92%	728	0.37%	15,612	8.03%	3,683	1.89%	4,379	2.25%	1,598	0.82%	18,946	9.75%	11,285	5.80%	183,122	94.20%	146,016	75.11%
18	189,405	133,220	70.34%	39,373	20.79%	1,221	0.64%	2,317	1.22%	9,218	4.87%	4,056	2.14%	1,965	1.04%	41,338	21.83%	18,570	9.80%	170,835	90.20%	125,934	66.49%
19	183,181	120,509	65.79%	40,810	22.28%	3,486	1.90%	4,954	2.70%	5,305	2.90%	8,117	4.43%	3,982	2.17%	44,792	24.45%	16,813	9.18%	166,368	90.82%	112,310	61.31%
20	190,767	69,128	36.24%	97,040	50.87%	1,019	0.53%	3,780	1.98%	15,402	8.07%	4,398	2.31%	2,668	1.40%	99,708	52.27%	25,142	13.18%	165,625	86.82%	61,901	32.45%
21	183,202	64,827	35.39%	92,023	50.23%	6,166	3.37%	3,962	2.16%	7,381	4.03%	8,843	4.83%	5,637	3.08%	97,660	53.31%	19,200	10.48%	164,002	89.52%	57,581	31.43%
22	199,919	133,138	66.60%	42,855	21.44%	1,009	0.50%	9,214	4.61%	9,233	4.62%	4,470	2.24%	2,100	1.05%	44,955	22.49%	17,754	8.88%	182,165	91.12%	126,213	63.13%
23	197,306	147,732	74.87%	24,320	12.33%	914	0.46%	9,791	4.96%	9,960	5.05%	4,589	2.33%	1,750	0.89%	26,070	13.21%	19,245	9.75%	178,061	90.25%	139,856	70.88%
24	188,171	139,458	74.11%	30,837	16.39%	1,311	0.70%	2,040	1.08%	10,741	5.71%	3,784	2.01%	1,957	1.04%	32,794	17.43%	19,743	10.49%	168,428	89.51%	132,389	70.36%
25	199,294	135,041	67.76%	48,703	24.44%	5,567	2.79%	2,402	1.21%	4,433	2.22%	3,148	1.58%	1,444	0.72%	50,147	25.16%	7,710	3.87%	191,584	96.13%	132,544	66.51%
26	191,444	150,827	78.78%	28,874	15.08%	639	0.33%	3,658	1.91%	3,980	2.08%	3,466	1.81%	1,823	0.95%	30,697	16.03%	8,876	4.64%	182,568	95.36%	146,659	76.61%
27	191,166	138,256	72.32%	33,863	17.71%	1,023	0.54%	7,700	4.03%	6,357	3.33%	3,967	2.08%	2,048	1.07%	35,911	18.79%	12,712	6.65%	178,454	93.35%	133,057	69.60%
28	199,439	60,317	30.24%	113,817	57.07%	1,277	0.64%	8,543	4.28%	9,946	4.99%	5,539	2.78%	3,829	1.92%	117,646	58.99%	18,397	9.22%	181,042	90.78%	54,256	27.20%
29	192,959	160,044	82.94%	17,547	9.09%	1,393	0.72%	2,137	1.11%	8,537	4.42%	3,301	1.71%	1,367	0.71%	18,914	9.80%	16,855	8.74%	176,104	91.26%	153,021	79.30%
30	190,414	171,771	90.21%	7,495	3.94%	508	0.27%	813	0.43%	7,311	3.84%	2,516	1.32%	1,075	0.56%	8,570	4.50%	12,181	6.40%	178,233	93.60%	167,645	88.04%
31	199,875	174,579	87.34%	12,976	6.49%	567	0.28%	3,195	1.60%	5,658	2.83%	2,900	1.45%	1,307	0.65%	14,283	7.15%	11,023	5.51%	188,852	94.49%	170,039	85.07%
32	189,201	77,945	41.20%	79,443	41.99%	969	0.51%	3,613	1.91%	22,069	11.66%	5,162	2.73%	3,101	1.64%	82,544	43.63%	34,501	18.24%	154,700	81.76%	68,917	36.43%
33	190,676	156,521	82.09%	19,652	10.31%	914	0.48%	2,465	1.29%	8,310	4.36%	2,814	1.48%	1,254	0.66%	20,906	10.96%	14,334	7.52%	176,342	92.48%	151,361	79.38%
34	197,348	154,296	78.18%	28,268	14.32%	667	0.34%	2,006	1.02%	8,865	4.49%	3,246	1.64%	1,620	0.82%	29,888	15.14%	15,518	7.86%	181,830	92.14%	148,764	75.38%
35	189,794	148,259	78.12%	23,137	12.19%	800	0.42%	3,166	1.67%	10,658	5.62%	3,774	1.99%	1,643	0.87%	24,780	13.06%	20,667	10.89%	169,127	89.11%	139,589	73.55%
36	189,509	144,844	76.43%	27,640	14.59%	674	0.36%	3,746	1.98%	8,766	4.63%	3,839	2.03%	2,005	1.06%	29,645	15.64%	17,067	9.01%	172,442	90.99%	138,035	72.84%
37	183,253	100,203	54.68%	49,481	27.00%	972	0.53%	8,223	4.49%	19,187	10.47%	5,187	2.83%	2,436	1.33%	51,917	28.33%	35,799	19.54%	147,454	80.46%	86,830	47.38%
38	183,694	59,189	32.22%	98,701	53.73%	980	0.53%	10,556	5.75%	9,179	5.00%	5,089	2.77%	3,246	1.77%	101,947	55.50%	18,250	9.94%	165,444	90.06%	52,725	28.70%
39	181,619	152,282	83.85%	12,493	6.88%	432	0.24%	10,181	5.61%	2,928	1.61%	3,303	1.82%	1,346	0.74%	13,839	7.62%	9,200	5.07%	172,419	94.93%	146,654	80.75%
40	188,928	54,676	28.94%	98,039	51.89%	1,187	0.63%	7,948	4.21%	20,980	11.10%	6,098	3.23%	3,705	1.96%	101,744	53.85%	36,242	19.18%	152,686	80.82%	43,136	22.83%
41	182,134	142,596	78.29%	24,090	13.23%	690	0.38%	6,112	3.36%	4,839	2.66%	3,807	2.09%	1,779	0.98%	25,869	14.20%	12,453	6.84%	169,681	93.16%	136,027	74.69%
42	191,556	159,475	83.25%	15,084	7.87%	587	0.31%	5,777	3.02%	7,233	3.78%	3,400	1.77%	1,787	0.93%	16,871	8.81%	14,633	7.64%	176,923	92.36%	153,059	79.90%
43	197,035	153,360	77.83%	30,570	15.52%	810	0.41%	2,446	1.24%	6,211	3.15%	3,638	1.85%	1,848	0.94%	32,418	16.45%	11,902	6.04%	185,133	93.96%	148,675	75.46%
44	200,108	167,302	83.61%	20,194	10.09%	689	0.34%	2,963	1.48%	5,396	2.70%	3,564	1.78%	1,652	0.83%	21,846	10.92%	12,766	6.38%	187,342	93.62%	161,011	80.46%
45	190,341	175,899	92.41%	5,973	3.14%	553	0.29%	1,177	0.62%	4,208	2.21%	2,531	1.33%	970	0.51%	6,943	3.65%	8,621	4.53%	181,720	95.47%	172,144	90.44%
46	188,990	150,839	79.81%	26,344	13.94%	557	0.29%	4,268	2.26%	3,905	2.07%	3,077	1.63%	1,605	0.85%	27,949	14.79%	7,390	3.91%	181,600	96.09%	148,265	78.45%
47	187,477	169,454	90.39%	9,923	5.29%	624	0.33%	891	0.48%	3,915	2.09%	2,670	1.42%	1,153	0.62%	11,076	5.91%	7,779	4.15%	179,698	95.85%	166,204	88.65%
48	184,866	165,613	89.59%	6,456	3.49%	703	0.38%	2,229	1.21%	6,474	3.50%	3,391	1.83%	1,340	0.72%	7,796	4.22%	14,066	7.61%	170,800	92.39%	158,868	85.94%
49	193,282	168,070	86.96%	13,271	6.87%	789	0.41%	1,829	0.95%	5,141	2.66%	4,182	2.16%	1,892	0.98%	15,163	7.85%	11,576	5.99%	181,706	94.01%	162,527	84.09%
50	194,102	174,955	90.14%	2,323	1.20%	9,008	4.64%	1,077	0.55%	3,373	1.74%	3,366	1.73%	677	0.35%	3,000	1.55%	7,947	4.09%	186,155	95.91%	171,293	88.25%
Totals:	**9,535,483**	**6,528,950**	**68.47%**	**2,048,628**	**21.48%**	**122,110**	**1.28%**	**215,566**	**2.26%**	**414,030**	**4.34%**	**206,199**	**2.16%**	**102,828**	**1.08%**	**2,151,456**	**22.56%**	**800,120**	**8.39%**	**8,735,363**	**91.61%**	**6,223,995**	**65.27%**

A=Asian NA=American Indian and Alaskan Native PI=Native Hawaiian and other Pacific Islander
MR=Multi-Race Hisp=Hispanic or Latino (of any race)

North Carolina General Assembly

Stat. Pack Report of Voting Age Population by Race and Ethnicity
Rucho Senate 2

Data Source: 2010 Census

Voting Age Population by Race																		Total Population by Ethnicity					
District	Total	White	% White	Black	% Black	NA	% NA	A/PI	% A/PI	Other	% Other	MR	% MR	MR Black	% MR Black	Total Black	% Total Black	Hisp	% Hisp	Non Hisp	% Non Hisp	White Non Hisp	% White Non Hisp
1	145,913	109,454	75.01%	30,774	21.09%	581	0.40%	978	0.67%	2,626	1.80%	1,500	1.03%	532	0.36%	31,306	21.46%	5,495	3.77%	140,418	96.23%	107,088	73.39%
2	143,986	114,847	79.76%	22,129	15.37%	701	0.49%	2,157	1.50%	2,256	1.57%	1,896	1.32%	658	0.46%	22,787	15.83%	5,698	3.96%	138,288	96.04%	111,947	77.75%
3	140,833	63,537	45.12%	73,246	52.01%	618	0.44%	508	0.36%	1,874	1.33%	1,050	0.75%	597	0.42%	73,843	52.43%	3,276	2.33%	137,557	97.67%	62,542	44.41%
4	145,510	60,735	41.74%	75,905	52.16%	2,720	1.87%	872	0.60%	3,826	2.63%	1,452	1.00%	857	0.59%	76,762	52.75%	6,267	4.31%	139,243	95.69%	58,995	40.54%
5	137,031	57,854	42.22%	70,307	51.31%	568	0.41%	1,551	1.13%	5,014	3.66%	1,737	1.27%	909	0.66%	71,216	51.97%	8,242	6.01%	128,789	93.99%	55,492	40.50%
6	140,779	106,403	75.58%	22,411	15.92%	1,022	0.73%	3,195	2.27%	4,183	2.97%	3,565	2.53%	1,351	0.96%	23,762	16.88%	12,031	8.55%	128,748	91.45%	100,211	71.18%
7	147,031	114,380	77.79%	23,077	15.70%	535	0.36%	2,084	1.42%	5,162	3.51%	1,793	1.22%	629	0.43%	23,706	16.12%	9,013	6.13%	138,018	93.87%	111,164	75.61%
8	158,646	122,365	77.13%	28,653	18.06%	1,349	0.85%	711	0.45%	3,902	2.46%	1,666	1.05%	575	0.36%	29,228	18.42%	7,062	4.45%	151,584	95.55%	119,726	75.47%
9	158,279	131,486	83.07%	18,808	11.88%	759	0.48%	1,950	1.23%	3,199	2.02%	2,077	1.31%	700	0.44%	19,508	12.33%	6,983	4.41%	151,296	95.59%	128,394	81.12%
10	141,336	95,053	67.25%	29,974	21.21%	1,443	1.02%	655	0.46%	12,645	8.95%	1,566	1.11%	489	0.35%	30,463	21.55%	17,936	12.69%	123,400	87.31%	90,828	64.26%
11	138,563	97,521	70.38%	30,836	22.25%	621	0.45%	1,070	0.77%	7,093	5.12%	1,422	1.03%	564	0.41%	31,400	22.66%	11,608	8.38%	126,955	91.62%	93,819	67.71%
12	139,900	100,640	71.94%	26,604	19.02%	1,306	0.93%	1,355	0.97%	7,738	5.53%	2,257	1.61%	800	0.57%	27,404	19.59%	14,731	10.53%	125,169	89.47%	94,904	67.84%
13	142,807	59,791	41.87%	37,019	25.92%	37,826	26.49%	976	0.68%	5,173	3.62%	2,022	1.42%	642	0.45%	37,661	26.37%	8,181	5.73%	134,626	94.27%	57,735	40.43%
14	136,074	48,650	35.75%	68,184	50.11%	889	0.65%	3,959	2.91%	11,474	8.43%	2,918	2.14%	1,595	1.17%	69,779	51.28%	21,079	15.49%	114,995	84.51%	41,529	30.52%
15	140,805	117,840	83.69%	13,528	9.61%	362	0.26%	4,961	3.52%	2,302	1.63%	1,812	1.29%	656	0.47%	14,184	10.07%	6,327	4.49%	134,478	95.51%	114,411	81.25%
16	161,095	113,667	70.56%	22,982	14.27%	725	0.45%	14,645	9.09%	5,807	3.60%	3,269	2.03%	1,223	0.76%	24,205	15.03%	12,835	7.97%	148,260	92.03%	107,935	67.00%
17	135,110	107,913	79.87%	12,209	9.04%	490	0.36%	10,471	7.75%	2,246	1.66%	1,781	1.32%	597	0.44%	12,806	9.48%	6,731	4.98%	128,379	95.02%	103,885	76.89%
18	139,053	100,595	72.34%	28,604	20.57%	832	0.60%	1,715	1.23%	5,520	3.97%	1,787	1.29%	678	0.49%	29,282	21.06%	10,984	7.90%	128,069	92.10%	96,216	69.19%
19	134,722	92,294	68.51%	28,890	21.44%	2,593	1.92%	3,840	2.85%	3,578	2.66%	3,527	2.62%	1,405	1.04%	30,295	22.49%	10,355	7.69%	124,367	92.31%	87,071	64.63%
20	144,282	56,075	38.86%	72,369	50.16%	741	0.51%	3,045	2.11%	9,673	6.70%	2,379	1.65%	1,279	0.89%	73,648	51.04%	15,927	11.04%	128,355	88.96%	51,331	35.58%
21	131,935	49,836	37.77%	65,790	49.87%	4,260	3.23%	3,198	2.42%	4,859	3.68%	3,992	3.03%	2,197	1.67%	67,987	51.53%	11,789	8.94%	120,146	91.06%	45,164	34.23%
22	158,747	108,589	68.40%	33,158	20.89%	752	0.47%	7,836	4.94%	6,071	3.82%	2,341	1.47%	930	0.59%	34,088	21.47%	11,921	7.51%	146,826	92.49%	103,729	65.34%
23	155,496	119,697	76.98%	19,176	12.33%	668	0.43%	7,341	4.72%	6,280	4.04%	2,334	1.50%	743	0.48%	19,919	12.81%	12,147	7.81%	143,349	92.19%	114,647	73.73%
24	143,634	110,081	76.64%	23,140	16.11%	884	0.62%	1,508	1.05%	6,345	4.42%	1,676	1.17%	634	0.44%	23,774	16.55%	11,416	7.95%	132,218	92.05%	105,998	73.80%
25	152,151	107,051	70.36%	35,650	23.43%	3,828	2.52%	1,608	1.06%	2,588	1.70%	1,426	0.94%	436	0.29%	36,086	23.72%	4,650	3.06%	147,501	96.94%	105,416	69.28%
26	146,745	117,940	80.37%	21,800	14.86%	453	0.31%	2,534	1.73%	2,501	1.70%	1,517	1.03%	621	0.42%	22,421	15.28%	5,347	3.64%	141,398	96.36%	115,456	78.68%
27	147,489	111,354	75.50%	24,310	16.48%	753	0.51%	5,352	3.63%	3,863	2.62%	1,857	1.26%	772	0.52%	25,082	17.01%	7,759	5.26%	139,730	94.74%	108,116	73.30%
28	152,543	51,908	34.03%	84,296	55.26%	936	0.61%	6,159	4.04%	6,273	4.11%	2,971	1.95%	1,883	1.23%	86,179	56.49%	11,617	7.62%	140,926	92.38%	47,954	31.44%
29	148,190	126,186	85.15%	12,862	8.68%	1,023	0.69%	1,556	1.05%	5,144	3.47%	1,419	0.96%	413	0.28%	13,275	8.96%	9,889	6.67%	138,301	93.33%	122,086	82.38%
30	147,140	134,932	91.70%	5,865	3.99%	388	0.26%	585	0.40%	4,203	2.86%	1,167	0.79%	324	0.22%	6,189	4.21%	6,893	4.68%	140,247	95.32%	132,596	90.12%
31	154,400	137,648	89.15%	9,470	6.13%	422	0.27%	2,258	1.46%	3,298	2.14%	1,304	0.84%	447	0.29%	9,917	6.42%	6,570	4.26%	147,830	95.74%	134,803	87.31%
32	140,337	63,585	45.31%	58,334	41.57%	660	0.47%	2,650	1.89%	12,552	8.94%	2,556	1.82%	1,352	0.96%	59,686	42.53%	19,927	14.20%	120,410	85.80%	58,110	41.41%
33	145,058	122,043	84.13%	14,531	10.02%	674	0.46%	1,737	1.20%	4,852	3.34%	1,221	0.84%	327	0.23%	14,858	10.24%	8,186	5.64%	136,872	94.36%	119,141	82.13%
34	150,173	120,787	80.43%	20,908	13.92%	487	0.32%	1,360	0.91%	5,225	3.48%	1,406	0.94%	468	0.31%	21,376	14.23%	9,117	6.07%	141,056	93.93%	117,520	78.26%
35	132,039	105,593	79.97%	15,744	11.92%	569	0.43%	2,170	1.64%	6,370	4.82%	1,593	1.21%	516	0.39%	16,260	12.31%	12,265	9.29%	119,774	90.71%	100,426	76.06%
36	137,603	109,049	79.25%	18,811	13.67%	485	0.35%	2,572	1.87%	5,166	3.75%	1,520	1.10%	587	0.43%	19,398	14.10%	9,898	7.19%	127,705	92.81%	105,106	76.38%
37	143,245	83,731	58.45%	36,562	25.52%	732	0.51%	6,334	4.42%	12,923	9.02%	2,963	2.07%	1,169	0.82%	37,731	26.34%	24,161	16.87%	119,084	83.13%	74,553	52.05%
38	135,980	48,905	35.96%	69,874	51.39%	695	0.51%	8,038	5.91%	5,743	4.22%	2,725	2.00%	1,526	1.12%	71,400	52.51%	11,419	8.40%	124,561	91.60%	44,736	32.90%
39	135,905	115,798	85.21%	8,918	6.56%	311	0.23%	7,268	5.35%	1,961	1.44%	1,649	1.21%	587	0.43%	9,505	6.99%	6,146	4.52%	129,759	95.48%	111,983	82.40%
40	137,160	44,418	32.38%	69,385	50.59%	801	0.58%	6,059	4.42%	13,266	9.67%	3,231	2.36%	1,714	1.25%	71,099	51.84%	22,915	16.71%	114,245	83.29%	36,953	26.94%
41	134,000	107,374	80.13%	16,938	12.64%	512	0.38%	4,386	3.27%	3,042	2.27%	1,748	1.30%	678	0.51%	17,616	13.15%	7,987	5.96%	126,013	94.04%	103,030	76.89%
42	146,308	125,192	85.57%	11,314	7.73%	447	0.31%	3,627	2.48%	4,368	2.99%	1,360	0.93%	434	0.30%	11,748	8.03%	8,698	5.94%	137,610	94.06%	121,409	82.98%
43	149,991	120,517	80.35%	21,596	14.40%	623	0.42%	1,798	1.20%	3,862	2.57%	1,595	1.06%	530	0.35%	22,126	14.75%	7,396	4.93%	142,595	95.07%	117,542	78.37%
44	150,318	128,383	85.41%	14,462	9.62%	495	0.33%	2,047	1.36%	3,442	2.29%	1,489	0.99%	434	0.29%	14,896	9.91%	7,883	5.24%	142,435	94.76%	124,512	82.83%
45	153,886	143,745	93.41%	4,649	3.02%	414	0.27%	891	0.58%	2,799	1.82%	1,388	0.90%	324	0.21%	4,973	3.23%	5,599	3.64%	148,287	96.36%	141,285	91.81%
46	145,804	119,571	82.01%	19,307	13.24%	425	0.29%	2,746	1.88%	2,446	1.68%	1,309	0.90%	446	0.31%	19,753	13.55%	4,537	3.11%	141,267	96.89%	118,007	80.94%
47	147,841	135,556	91.69%	7,623	5.16%	461	0.31%	646	0.44%	2,340	1.58%	1,215	0.82%	251	0.17%	7,874	5.33%	4,560	3.08%	143,281	96.92%	133,656	90.41%
48	147,107	134,555	91.47%	4,762	3.24%	527	0.36%	1,600	1.09%	4,036	2.74%	1,627	1.11%	390	0.27%	5,152	3.50%	8,675	5.90%	138,432	94.10%	130,372	88.62%
49	154,410	137,183	88.84%	9,803	6.35%	634	0.41%	1,357	0.88%	3,246	2.10%	2,187	1.42%	665	0.43%	10,468	6.78%	7,266	4.71%	147,144	95.29%	133,666	86.57%
50	156,458	143,449	91.69%	1,906	1.22%	6,111	3.91%	811	0.52%	2,174	1.39%	2,007	1.28%	246	0.16%	2,152	1.38%	4,936	3.15%	151,522	96.85%	141,130	90.20%
Totals:	**7,253,848**	**5,155,756**	**71.08%**	**1,497,453**	**20.64%**	**87,111**	**1.20%**	**158,730**	**2.19%**	**256,529**	**3.54%**	**98,269**	**1.35%**	**38,780**	**0.53%**	**1,536,233**	**21.18%**	**492,330**	**6.79%**	**6,761,518**	**93.21%**	**4,964,325**	**68.44%**

A=Asian NA=American Indian and Alaskan Native PI=Native Hawaiian and other Pacific Islander
MR=Multi-Race Hisp=Hispanic or Latino (of any race)

North Carolina General Assembly

Stat. Pack Report of Voter Registration by Party and Race
Rucho Senate 2

Data Source: NC Board of Elections

		Registration by Party															Registration by Race Without Regard to Party			
			Racial %s among D's					Racial %s among R's					Racial %s among U's							
District	VR Total	% D	White % of D	Black % of D	NA % of D	Other % of D	% R	White % of R	Black % of R	NA % of R	Other % of R	% U	White % of U	Black % of U	NA % of U	Other % of U	% L	% White	% Black	% NA	% Other
1	129,722	47.25%	59.78%	38.03%	0.14%	2.06%	26.33%	95.78%	2.19%	0.12%	1.91%	26.26%	87.42%	8.13%	0.23%	4.22%	0.16%	76.56%	20.69%	0.16%	2.59%
2	124,024	38.65%	62.65%	34.57%	0.18%	2.60%	36.16%	95.83%	1.57%	0.16%	2.44%	25.07%	87.00%	7.78%	0.20%	5.02%	0.13%	80.78%	15.88%	0.18%	3.16%
3	120,324	73.81%	32.47%	65.96%	0.21%	1.36%	13.94%	88.45%	9.99%	0.11%	1.44%	12.20%	68.06%	26.84%	0.28%	4.82%	0.05%	44.63%	53.37%	0.20%	1.80%
4	125,384	70.19%	28.14%	67.96%	1.66%	2.24%	15.75%	87.56%	10.01%	0.47%	1.96%	13.97%	62.21%	31.18%	1.01%	5.61%	0.09%	42.29%	53.66%	1.38%	2.68%
5	107,238	63.72%	29.02%	68.04%	0.17%	2.77%	19.46%	89.62%	7.36%	0.20%	2.82%	16.69%	63.49%	28.59%	0.27%	7.65%	0.13%	46.62%	49.58%	0.19%	3.61%
6	92,394	37.62%	52.79%	41.27%	0.27%	5.67%	34.21%	91.43%	2.83%	0.24%	5.50%	27.96%	78.38%	12.13%	0.41%	9.08%	0.21%	73.22%	19.90%	0.30%	6.58%
7	111,483	44.67%	57.17%	39.17%	0.18%	3.48%	34.28%	95.75%	1.73%	0.16%	2.36%	20.90%	82.34%	11.26%	0.27%	6.14%	0.15%	75.70%	20.45%	0.19%	3.66%
8	135,241	43.57%	60.55%	36.91%	0.50%	2.05%	31.50%	96.25%	2.00%	0.23%	1.52%	24.79%	88.04%	7.53%	0.44%	3.99%	0.14%	78.65%	18.59%	0.40%	2.36%
9	142,337	36.32%	69.47%	26.80%	0.22%	3.51%	34.90%	96.83%	1.05%	0.12%	2.00%	28.51%	87.41%	6.21%	0.23%	6.16%	0.26%	84.18%	11.88%	0.19%	3.75%
10	106,179	46.88%	49.97%	46.08%	0.84%	3.11%	34.11%	95.49%	2.12%	0.33%	2.06%	18.91%	81.60%	11.06%	0.70%	6.64%	0.10%	71.51%	24.42%	0.64%	3.43%
11	118,704	45.85%	54.07%	42.93%	0.25%	2.75%	34.30%	95.86%	2.18%	0.16%	1.80%	19.74%	82.55%	11.26%	0.33%	5.86%	0.11%	74.06%	22.66%	0.24%	3.04%
12	106,590	44.98%	56.53%	39.05%	0.60%	3.82%	33.29%	94.31%	1.99%	0.36%	3.34%	21.51%	80.38%	11.41%	0.65%	7.56%	0.23%	74.30%	20.69%	0.53%	4.48%
13	105,838	72.06%	36.14%	36.05%	25.69%	2.12%	12.73%	78.19%	5.46%	13.62%	2.72%	15.13%	57.35%	17.99%	18.88%	5.78%	0.07%	44.71%	29.41%	23.12%	2.76%
14	108,074	62.43%	21.57%	72.05%	0.26%	6.13%	16.26%	86.67%	7.28%	0.22%	5.83%	21.16%	52.13%	31.62%	0.28%	15.98%	0.15%	38.69%	52.88%	0.26%	8.18%
15	135,917	35.22%	73.62%	20.14%	0.19%	6.05%	37.11%	95.96%	0.74%	0.10%	3.20%	27.49%	85.42%	5.20%	0.15%	9.23%	0.19%	85.18%	8.80%	0.15%	5.87%
16	125,074	42.32%	62.01%	28.53%	0.32%	9.14%	25.47%	93.27%	1.40%	0.20%	5.13%	31.89%	75.82%	8.37%	0.26%	15.55%	0.32%	74.44%	15.11%	0.27%	10.17%
17	125,885	31.62%	68.87%	22.56%	0.28%	8.29%	36.95%	95.28%	0.84%	0.12%	3.76%	31.21%	82.91%	4.34%	0.17%	12.59%	0.22%	83.05%	8.80%	0.19%	7.96%
18	117,247	44.15%	50.86%	45.11%	0.27%	3.76%	33.51%	95.60%	1.84%	0.17%	2.39%	22.20%	81.98%	10.64%	0.31%	7.07%	0.14%	72.81%	22.90%	0.25%	4.04%
19	108,695	47.43%	39.36%	52.46%	1.26%	6.92%	28.60%	87.98%	4.00%	1.00%	7.02%	23.81%	64.30%	20.32%	1.45%	13.93%	0.16%	59.26%	30.89%	1.23%	8.63%
20	115,631	66.89%	27.64%	67.88%	0.23%	4.26%	13.98%	89.09%	7.16%	0.17%	3.59%	19.01%	57.97%	28.17%	0.30%	13.56%	0.12%	42.04%	51.78%	0.24%	5.94%
21	108,346	57.19%	20.50%	70.76%	2.70%	6.04%	19.47%	80.39%	8.21%	1.78%	9.63%	23.21%	50.47%	31.90%	2.47%	15.17%	0.14%	39.17%	49.49%	2.47%	8.87%
22	137,156	53.98%	55.35%	38.72%	0.26%	5.66%	20.62%	93.95%	2.25%	0.18%	3.62%	25.23%	76.42%	10.93%	0.31%	12.33%	0.17%	68.67%	24.13%	0.26%	6.94%
23	141,744	50.94%	71.85%	21.75%	0.24%	6.16%	20.38%	94.98%	1.21%	0.12%	3.69%	28.46%	82.87%	5.31%	0.26%	11.56%	0.22%	79.73%	12.84%	0.22%	7.21%
24	111,324	40.99%	58.99%	37.12%	0.24%	3.66%	37.16%	97.00%	1.14%	0.14%	1.72%	21.71%	85.07%	8.03%	0.32%	6.58%	0.14%	78.81%	17.39%	0.22%	3.58%
25	125,335	50.79%	54.99%	41.78%	1.25%	1.97%	29.63%	95.34%	2.17%	0.81%	1.68%	19.51%	83.82%	10.22%	1.99%	3.97%	0.07%	72.59%	23.87%	1.26%	2.28%
26	132,909	41.01%	65.46%	31.67%	0.17%	2.71%	36.43%	97.01%	1.18%	0.11%	1.71%	22.42%	86.19%	8.09%	0.22%	5.49%	0.14%	81.63%	15.24%	0.16%	2.97%
27	138,493	39.66%	60.24%	35.00%	0.25%	4.51%	37.73%	96.82%	1.13%	0.17%	1.88%	22.45%	82.18%	9.99%	0.29%	7.53%	0.15%	79.01%	16.56%	0.23%	4.20%
28	135,790	66.67%	19.92%	75.78%	0.33%	3.97%	13.88%	84.64%	10.05%	0.39%	4.92%	19.33%	51.91%	37.56%	0.46%	10.06%	0.12%	35.14%	59.21%	0.37%	5.28%
29	123,488	27.87%	69.90%	26.80%	0.53%	2.77%	46.42%	97.58%	0.72%	0.25%	1.45%	25.53%	90.81%	4.81%	0.46%	3.91%	0.18%	88.13%	9.04%	0.38%	2.45%
30	114,541	34.09%	87.73%	10.39%	0.12%	1.76%	46.09%	98.64%	0.37%	0.06%	0.93%	19.68%	94.87%	2.07%	0.17%	2.89%	0.13%	94.17%	4.12%	0.10%	1.60%
31	135,433	31.07%	74.32%	22.17%	0.13%	3.38%	46.34%	97.85%	0.51%	0.10%	1.55%	22.46%	89.78%	4.67%	0.21%	5.35%	0.13%	88.71%	8.18%	0.13%	2.98%
32	114,399	57.70%	28.83%	66.82%	0.18%	4.17%	22.10%	92.13%	4.47%	0.19%	3.21%	20.04%	64.23%	25.25%	0.33%	10.19%	0.16%	49.99%	44.63%	0.21%	5.17%
33	116,014	34.65%	69.89%	27.17%	0.24%	2.70%	43.89%	98.05%	0.75%	0.19%	1.00%	21.28%	91.13%	4.85%	0.31%	3.71%	0.18%	86.81%	10.78%	0.23%	2.17%
34	125,341	34.49%	60.84%	36.12%	0.19%	2.86%	42.83%	97.38%	1.09%	0.13%	1.40%	22.58%	87.73%	8.01%	0.22%	4.04%	0.10%	82.59%	14.74%	0.17%	2.51%
35	114,432	30.93%	61.39%	33.02%	0.29%	5.30%	43.15%	96.28%	1.10%	0.18%	2.44%	25.73%	86.57%	6.62%	0.28%	6.53%	0.19%	82.97%	12.40%	0.24%	4.40%
36	115,279	34.14%	60.88%	34.17%	0.19%	4.76%	40.93%	96.56%	1.06%	0.19%	2.19%	24.75%	84.47%	7.77%	0.28%	7.48%	0.18%	81.37%	14.03%	0.21%	4.38%
37	114,573	46.43%	43.99%	47.47%	0.34%	8.19%	24.57%	91.67%	3.35%	0.18%	4.80%	28.82%	72.64%	14.21%	0.31%	12.84%	0.19%	64.02%	26.98%	0.29%	8.70%
38	115,044	62.75%	17.19%	75.91%	0.26%	6.64%	15.84%	85.89%	8.41%	0.22%	5.48%	21.29%	51.53%	31.92%	0.45%	16.11%	0.13%	35.44%	55.79%	0.30%	8.48%
39	138,710	28.16%	74.87%	17.58%	0.27%	7.28%	43.42%	96.35%	0.57%	0.12%	2.96%	28.27%	86.01%	4.33%	0.30%	9.36%	0.14%	87.35%	6.43%	0.22%	6.00%
40	111,174	63.73%	17.16%	75.03%	0.30%	7.51%	14.84%	83.30%	9.77%	0.30%	6.63%	21.28%	48.08%	33.79%	0.42%	17.71%	0.16%	33.60%	56.50%	0.33%	9.57%
41	122,869	32.54%	59.58%	33.49%	0.24%	6.69%	39.22%	95.70%	1.05%	0.13%	3.12%	28.07%	83.77%	7.44%	0.24%	8.55%	0.17%	80.58%	13.41%	0.20%	5.82%
42	122,975	31.19%	75.08%	20.72%	0.12%	4.09%	44.16%	97.62%	0.63%	0.08%	1.67%	24.53%	90.35%	3.94%	0.14%	5.57%	0.12%	88.80%	7.71%	0.11%	3.39%
43	117,880	37.66%	63.30%	33.19%	0.18%	3.34%	38.90%	97.31%	1.03%	0.15%	1.51%	23.29%	85.46%	8.96%	0.35%	5.23%	0.15%	81.72%	15.00%	0.21%	3.07%
44	127,081	32.68%	71.23%	25.02%	0.15%	3.60%	41.72%	97.12%	0.84%	0.10%	1.94%	25.47%	89.72%	5.04%	0.22%	5.02%	0.13%	86.76%	9.82%	0.15%	3.27%
45	129,999	32.35%	90.46%	7.10%	0.10%	2.34%	42.30%	98.39%	0.27%	0.07%	1.26%	25.12%	94.22%	1.26%	0.19%	4.32%	0.23%	94.77%	2.73%	0.11%	2.39%
46	116,301	44.71%	70.63%	27.19%	0.13%	2.05%	32.65%	97.14%	1.17%	0.12%	1.57%	22.50%	90.22%	5.22%	0.14%	4.42%	0.14%	83.71%	13.72%	0.13%	2.43%
47	125,303	38.71%	88.16%	10.20%	0.11%	1.53%	36.65%	98.26%	0.58%	0.06%	1.11%	24.54%	94.46%	2.48%	0.18%	2.88%	0.11%	93.41%	4.77%	0.11%	1.71%
48	131,110	29.29%	88.19%	8.32%	0.20%	3.29%	38.95%	97.72%	0.34%	0.13%	1.82%	31.61%	93.74%	1.83%	0.23%	4.20%	0.15%	93.66%	3.15%	0.18%	3.01%

D=Democratic, R=Republican, U=Unaffiliated, L=Libertarian, NA= American Indian.
Voters who do not designate a race are omitted from this chart, so the percentages may not add up to 100%

North Carollina General Assembly

Stat. Pack Report of Voter Registration by Party and Race
Rucho Senate 2

Data Source: NC Board of Elections

		Registration by Party															Registration by Race Without Regard to Party			
			Racial %s among D's					Racial %s among R's					Racial %s among U's							
District	VR Total	% D	White % of D	Black % of D	NA % of D	Other % of D	% R	White % of R	Black % of R	NA % of R	Other % of R	% U	White % of U	Black % of U	NA % of U	Other % of U	% L	% White	% Black	% NA	% Other
49	140,037	45.46%	84.51%	11.39%	0.18%	3.92%	25.47%	96.71%	0.85%	0.13%	2.32%	28.86%	90.02%	3.12%	0.23%	6.63%	0.21%	89.22%	6.30%	0.18%	4.30%
50	137,406	41.08%	93.79%	1.90%	2.66%	1.65%	33.07%	96.88%	0.15%	1.66%	1.32%	25.74%	92.28%	0.62%	3.90%	3.20%	0.11%	94.42%	0.99%	2.65%	1.94%
Totals:	6,102,467	44.65%	53.37%	41.38%	1.16%	4.09%	31.60%	95.24%	1.92%	0.33%	2.51%	23.60%	80.78%	10.74%	0.68%	7.80%	0.15%	73.12%	21.63%	0.78%	4.47%

D=Democratic, R=Republican, U=Unaffiliated, L=Libertarian, NA= American Indian.
Voters who do not designate a race are omitted from this chart, so the percentages may not add up to 100%

North Carolina General Assembly

Stat. Pack Report of Voter Registration by Gender, Age & Ethnicity
Rucho Senate 2

Data Source: NC Board of Elections

	Voter Registration by Gender							Voter Registration by Age									Voter Registration by Ethnicity						
District	Total	Male	Male %	Female	Female %	Undes.		Total	18-25	18-25 %	26-40	26-40 %	41-65	41-65 %	66+	66+ %	Total	Hispanic	Hisp %	Non-Hisp	Non H %	Undesign.	Undes. %
1	129,722	59,362	45.76%	69,250	53.38%	1,110	0.86%	129,722	12,598	9.71%	28,629	22.07%	60,824	46.89%	27,671	21.33%	129,722	542	0.42%	86,220	66.47%	42,960	33.12%
2	124,024	56,536	45.58%	66,212	53.39%	1,276	1.03%	124,024	11,767	9.49%	26,604	21.45%	56,310	45.40%	29,343	23.66%	124,024	1,073	0.87%	105,292	84.90%	17,659	14.24%
3	120,324	52,050	43.26%	67,342	55.97%	932	0.77%	120,324	12,130	10.08%	26,060	21.66%	55,402	46.04%	26,732	22.22%	120,324	274	0.23%	100,132	83.22%	19,918	16.55%
4	125,219	54,598	43.60%	69,948	55.86%	673	0.54%	125,273	14,415	11.51%	29,061	23.21%	57,123	45.62%	24,674	19.70%	125,220	648	0.52%	108,380	86.55%	16,192	12.93%
5	106,835	45,510	42.60%	60,437	56.57%	888	0.83%	107,001	14,163	13.26%	27,785	26.01%	46,456	43.48%	18,597	17.41%	106,860	910	0.85%	90,162	84.37%	15,788	14.77%
6	92,394	40,811	44.17%	50,535	54.70%	1,048	1.13%	92,394	13,993	15.14%	27,380	29.63%	37,748	40.86%	13,273	14.37%	92,394	2,606	2.82%	76,948	83.28%	12,840	13.90%
7	111,886	50,509	45.14%	60,415	54.00%	962	0.86%	111,720	16,860	15.07%	28,944	25.87%	48,131	43.02%	17,785	15.90%	111,861	1,016	0.91%	96,453	86.23%	14,392	12.87%
8	135,257	62,243	46.02%	71,911	53.17%	1,103	0.82%	135,267	11,353	8.39%	27,762	20.53%	63,087	46.64%	33,065	24.45%	135,271	872	0.64%	103,708	76.67%	30,691	22.69%
9	142,321	64,066	45.02%	75,586	53.11%	2,669	1.88%	142,311	17,181	12.07%	40,646	28.56%	59,361	41.71%	25,123	17.65%	142,307	1,154	0.81%	119,162	83.74%	21,991	15.45%
10	106,300	47,403	44.59%	57,902	54.47%	995	0.94%	106,269	10,016	9.42%	26,242	24.69%	49,731	46.78%	20,280	19.08%	106,326	1,491	1.40%	90,831	85.43%	14,004	13.17%
11	118,862	54,100	45.51%	64,276	54.08%	486	0.41%	118,787	11,726	9.87%	30,252	25.45%	56,356	47.41%	20,453	17.21%	118,850	1,325	1.11%	103,516	87.10%	14,009	11.79%
12	106,476	48,022	45.10%	58,048	54.52%	406	0.38%	106,528	11,679	10.97%	28,300	26.58%	48,081	45.16%	18,468	17.34%	106,461	2,262	2.12%	84,803	79.66%	19,396	18.22%
13	105,838	45,739	43.22%	59,698	56.41%	401	0.38%	105,838	11,983	11.32%	26,366	24.91%	47,900	45.26%	19,589	18.51%	105,838	669	0.63%	95,978	90.68%	9,191	8.68%
14	107,783	46,417	43.07%	60,178	55.83%	1,188	1.10%	107,842	14,481	13.44%	36,427	33.80%	44,868	41.63%	12,066	11.19%	107,782	2,650	2.46%	74,888	69.48%	30,244	28.06%
15	136,140	63,219	46.44%	72,164	53.01%	757	0.56%	136,099	12,846	9.44%	38,353	28.17%	66,372	48.75%	18,528	13.61%	136,128	1,659	1.22%	113,427	83.32%	21,042	15.46%
16	124,974	58,560	46.86%	65,290	52.24%	1,124	0.90%	124,988	19,356	15.49%	45,387	36.32%	46,866	37.50%	13,379	10.71%	124,975	2,375	1.90%	91,519	73.23%	31,081	24.87%
17	125,562	59,409	47.31%	65,504	52.17%	649	0.52%	125,661	12,201	9.72%	35,919	28.61%	64,342	51.24%	13,199	10.51%	125,587	1,983	1.58%	99,457	79.19%	24,147	19.23%
18	117,738	54,462	46.26%	62,493	53.08%	783	0.67%	117,607	11,323	9.62%	32,239	27.38%	57,845	49.13%	16,200	13.76%	117,725	1,712	1.45%	94,752	80.49%	21,261	18.06%
19	108,077	48,142	44.54%	58,386	54.02%	1,549	1.43%	108,178	14,445	13.37%	30,571	28.29%	46,685	43.20%	16,477	15.25%	108,108	3,779	3.50%	80,504	74.47%	23,825	22.04%
20	115,871	48,976	42.27%	64,321	55.51%	2,574	2.22%	115,901	14,894	12.85%	34,920	30.14%	49,627	42.83%	16,460	14.21%	115,856	1,651	1.43%	81,723	70.54%	32,482	28.04%
21	108,964	47,454	43.55%	60,086	55.14%	1,424	1.31%	108,863	15,825	14.52%	34,234	31.42%	44,565	40.90%	14,239	13.07%	108,933	4,317	3.96%	80,421	73.83%	24,195	22.21%
22	136,916	61,246	44.73%	74,051	54.08%	1,619	1.18%	136,886	15,245	11.13%	41,351	30.20%	58,973	43.07%	21,317	15.57%	136,931	1,883	1.38%	104,931	76.63%	30,117	21.99%
23	141,744	63,581	44.86%	76,528	53.99%	1,635	1.15%	141,744	23,755	16.76%	35,507	25.05%	60,212	42.48%	22,270	15.71%	141,744	2,139	1.51%	112,763	79.55%	26,842	18.94%
24	111,324	49,789	44.72%	60,923	54.73%	612	0.55%	111,324	11,345	10.19%	25,411	22.83%	51,648	46.39%	22,920	20.59%	111,324	1,282	1.15%	90,768	81.53%	19,274	17.31%
25	125,335	56,640	45.19%	67,708	54.02%	987	0.79%	125,335	13,261	10.58%	29,499	23.54%	57,709	46.04%	24,866	19.84%	125,335	494	0.39%	109,488	87.36%	15,353	12.25%
26	132,832	60,518	45.56%	72,202	54.36%	112	0.08%	132,840	12,093	9.10%	30,736	23.14%	64,673	48.69%	25,338	19.08%	132,827	881	0.66%	120,046	90.38%	11,900	8.96%
27	138,735	63,102	45.48%	75,382	54.34%	251	0.18%	138,668	13,166	9.49%	33,734	24.32%	64,316	46.36%	27,452	19.79%	138,698	1,434	1.03%	124,940	90.08%	12,324	8.89%
28	135,625	57,107	42.11%	78,166	57.63%	352	0.26%	135,684	24,080	17.75%	41,732	30.77%	50,641	37.34%	19,231	14.18%	135,667	1,548	1.14%	111,960	82.53%	22,159	16.33%
29	123,488	56,612	45.84%	66,639	53.96%	237	0.19%	123,488	11,538	9.34%	26,874	21.76%	55,335	44.81%	29,741	24.08%	123,488	1,285	1.04%	109,834	88.94%	12,369	10.02%
30	114,541	53,087	46.35%	61,082	53.33%	372	0.32%	114,541	10,030	8.76%	24,645	21.52%	54,483	47.57%	25,383	22.16%	114,541	741	0.65%	103,096	90.01%	10,704	9.35%
31	136,421	62,591	45.88%	72,927	53.46%	903	0.66%	136,067	13,505	9.90%	30,265	22.19%	65,779	48.22%	26,518	19.44%	136,400	1,334	0.98%	113,933	83.53%	21,133	15.49%
32	113,411	48,047	42.37%	64,079	56.50%	1,285	1.13%	113,765	15,589	13.75%	31,360	27.65%	46,775	41.24%	20,041	17.67%	113,432	2,163	1.91%	83,695	73.78%	27,574	24.31%
33	116,014	53,859	46.42%	61,961	53.41%	194	0.17%	116,014	11,299	9.74%	26,222	22.60%	55,199	47.58%	23,294	20.08%	116,014	914	0.79%	98,122	84.58%	16,978	14.63%
34	125,341	58,238	46.46%	66,605	53.14%	498	0.40%	125,341	12,742	10.17%	28,874	23.04%	58,395	46.59%	25,330	20.21%	125,341	1,056	0.84%	110,723	88.34%	13,562	10.82%
35	114,432	53,375	46.64%	60,269	52.67%	788	0.69%	114,432	11,915	10.41%	30,112	26.31%	56,898	49.72%	15,507	13.55%	114,432	2,301	2.01%	100,422	87.76%	11,709	10.23%
36	115,279	52,535	45.57%	61,586	53.42%	1,158	1.00%	115,279	10,916	9.47%	31,000	26.89%	55,587	48.22%	17,776	15.42%	115,279	1,769	1.53%	92,615	80.34%	20,895	18.13%
37	114,614	51,632	45.05%	61,071	53.28%	1,911	1.67%	114,595	10,756	9.38%	45,915	40.06%	45,406	39.62%	12,518	10.92%	114,624	3,267	2.85%	90,456	78.92%	20,901	18.23%
38	114,926	48,422	42.13%	63,643	55.38%	2,861	2.49%	114,985	16,245	14.14%	39,416	34.30%	46,791	40.71%	12,533	10.91%	114,899	2,058	1.79%	83,491	72.66%	29,350	25.54%
39	138,762	63,226	45.56%	74,291	53.54%	1,245	0.90%	138,766	11,693	8.43%	38,037	27.41%	66,504	47.93%	22,532	16.24%	138,767	1,879	1.35%	120,380	86.75%	16,508	11.90%
40	110,842	46,913	42.32%	61,296	55.30%	2,633	2.38%	110,882	13,625	12.29%	37,024	33.40%	47,800	43.12%	12,433	11.22%	110,844	3,023	2.73%	82,073	74.04%	25,748	23.23%
41	123,226	56,602	45.93%	65,317	53.01%	1,307	1.06%	123,142	11,424	9.27%	37,010	30.03%	59,740	48.48%	14,968	12.15%	123,236	2,091	1.70%	103,497	83.98%	17,648	14.32%
42	122,975	57,010	46.36%	65,394	53.18%	571	0.46%	122,975	11,885	9.66%	29,484	23.98%	58,023	47.18%	23,583	19.18%	122,975	1,179	0.96%	107,083	87.08%	14,713	11.96%
43	117,880	52,316	44.38%	64,351	54.59%	1,213	1.03%	117,880	11,551	9.80%	28,817	24.45%	55,106	46.75%	22,406	19.01%	117,880	1,213	1.03%	103,634	87.91%	13,033	11.06%
44	127,081	58,861	46.32%	67,234	52.91%	986	0.78%	127,081	12,212	9.61%	30,788	24.23%	61,989	48.78%	22,092	17.38%	127,081	1,466	1.15%	112,554	88.57%	13,061	10.28%
45	129,999	61,447	47.27%	67,885	52.22%	667	0.51%	129,999	20,237	15.57%	28,961	22.28%	54,451	41.89%	26,350	20.27%	129,999	838	0.64%	111,194	85.53%	17,967	13.82%
46	116,301	53,141	45.69%	62,720	53.93%	440	0.38%	116,301	11,518	9.90%	25,959	22.32%	54,740	47.07%	24,084	20.71%	116,301	629	0.54%	101,616	87.37%	14,056	12.09%
47	125,303	58,065	46.34%	66,531	53.10%	707	0.56%	125,303	12,105	9.66%	26,677	21.29%	57,483	45.88%	29,038	23.17%	125,303	623	0.50%	108,755	86.79%	15,925	12.71%
48	131,110	59,945	45.72%	70,127	53.49%	1,038	0.79%	131,110	11,185	8.53%	26,356	20.10%	56,875	43.38%	36,694	27.99%	131,110	1,186	0.90%	104,056	79.37%	25,868	19.73%
49	140,037	63,118	45.07%	75,150	53.66%	1,769	1.26%	140,037	14,814	10.58%	37,794	26.99%	60,634	43.30%	26,795	19.13%	140,037	1,105	0.79%	113,392	80.97%	25,540	18.24%
50	137,406	63,546	46.25%	72,968	53.10%	892	0.65%	137,406	13,616	9.91%	28,756	20.93%	60,312	43.89%	34,722	25.27%	137,406	662	0.48%	123,875	90.15%	12,869	9.37%
Totals:	**6,102,467**	**2,752,159**	**45.10%**	**3,298,068**	**54.04%**	**52,240**	**0.86%**	**6,102,467**	**678,580**	**11.12%**	**1,590,397**	**26.06%**	**2,750,157**	**45.07%**	**1,083,333**	**17.75%**	**6,102,467**	**77,411**	**1.27%**	**5,031,668**	**82.45%**	**993,388**	**16.28%**

Please note that if a district splits VTDs, there may be differences in the totals Reflected at the district level, due to the mechanics of the process by which VTD-Level values are allocated down to the census block level

North Carolina General Assembly

Stat. Pack Report of 2004 Election Results
Rucho Senate 2

Data Source: NC Board of Elections

	2004 Auditor Campbell-Merritt				2004 Governor Easley-Ballantine-Howe						2004 President Kerry-Bush-Badnarik								2004 US Senate Bowles-Burr-Bailey							
District	Dem	Dem %	Rep	Rep %	Dem	Dem %	Rep	Rep %	Lib	Lib %	Dem	Dem %	Rep	Rep %	Lib	Lib %	Other	Other %	Dem	Dem %	Rep	Rep %	Lib	Lib %	Other	Other %
1	23,800	49.64%	24,144	50.36%	29,455	57.55%	20,616	40.28%	1,114	2.18%	20,851	40.63%	30,242	58.93%	208	0.41%	15	0.03%	23,602	46.65%	26,041	51.47%	945	1.87%	7	0.01%
2	16,915	41.44%	23,902	58.56%	21,696	50.46%	20,583	47.88%	714	1.66%	14,811	33.86%	28,732	65.68%	182	0.42%	22	0.05%	16,678	38.42%	25,908	59.69%	810	1.87%	9	0.02%
3	34,052	69.57%	14,895	30.43%	37,384	72.10%	13,877	26.76%	587	1.13%	29,876	57.26%	22,152	42.45%	135	0.26%	17	0.03%	32,350	62.48%	18,880	36.46%	540	1.04%	6	0.01%
4	33,805	69.37%	14,923	30.63%	37,195	73.31%	13,123	25.86%	419	0.83%	29,801	59.16%	20,474	40.64%	83	0.16%	18	0.04%	32,056	63.41%	18,049	35.70%	440	0.87%	11	0.02%
5	22,444	63.71%	12,783	36.29%	24,805	66.56%	12,100	32.47%	362	0.97%	21,259	56.20%	16,485	43.58%	70	0.19%	15	0.04%	22,030	59.32%	14,808	39.88%	293	0.79%	5	0.01%
6	11,657	39.74%	17,678	60.26%	15,431	48.61%	15,607	49.17%	706	2.22%	9,701	30.75%	21,722	68.85%	109	0.35%	16	0.05%	10,817	35.45%	19,068	62.50%	620	2.03%	6	0.02%
7	15,283	43.29%	20,020	56.71%	18,868	50.01%	18,494	49.02%	368	0.98%	13,125	34.55%	24,750	65.16%	91	0.24%	18	0.05%	14,675	38.97%	22,703	60.29%	280	0.74%	0	0.00%
8	21,798	51.82%	20,269	48.18%	27,019	59.30%	17,965	39.43%	576	1.26%	19,998	43.40%	25,914	56.23%	151	0.33%	20	0.04%	21,489	47.82%	22,687	50.49%	761	1.69%	0	0.00%
9	23,146	43.03%	30,644	56.97%	31,147	52.84%	26,809	45.48%	992	1.68%	25,094	42.50%	33,694	57.07%	235	0.40%	21	0.04%	25,573	44.57%	30,483	53.12%	1,322	2.30%	4	0.01%
10	20,801	47.42%	23,066	52.58%	24,349	53.00%	21,146	46.03%	443	0.96%	16,363	35.82%	29,182	63.88%	110	0.24%	30	0.07%	18,731	41.27%	26,178	57.68%	461	1.02%	13	0.03%
11	20,207	45.90%	23,820	54.10%	24,626	53.16%	21,250	45.87%	447	0.96%	15,841	34.32%	30,206	65.45%	99	0.21%	7	0.02%	18,313	39.73%	27,340	59.32%	435	0.94%	3	0.01%
12	21,777	47.27%	24,290	52.73%	25,520	52.71%	22,221	45.90%	675	1.39%	17,280	35.58%	31,145	64.12%	123	0.25%	25	0.05%	20,232	41.95%	27,317	56.64%	661	1.37%	15	0.03%
13	28,794	69.10%	12,876	30.90%	30,468	68.32%	13,649	30.61%	479	1.07%	22,332	50.88%	21,428	48.82%	106	0.24%	25	0.06%	26,217	59.43%	17,273	39.15%	620	1.41%	7	0.02%
14	26,395	69.91%	11,363	30.09%	27,718	71.61%	10,362	26.77%	627	1.62%	24,958	65.15%	13,175	34.39%	151	0.39%	23	0.06%	25,899	67.93%	11,779	30.89%	449	1.18%	0	0.00%
15	27,374	44.79%	33,747	55.21%	34,394	53.65%	28,800	44.93%	909	1.42%	25,969	40.51%	37,845	59.04%	240	0.37%	44	0.07%	27,730	43.83%	34,817	55.04%	714	1.13%	0	0.00%
16	27,831	56.10%	21,783	43.90%	32,666	62.33%	18,560	35.42%	1,181	2.25%	28,015	53.36%	24,081	45.86%	329	0.63%	81	0.15%	28,707	55.54%	22,066	42.69%	915	1.77%	0	0.00%
17	21,391	42.11%	29,408	57.89%	28,065	52.14%	24,892	46.25%	865	1.61%	20,885	38.80%	32,630	60.62%	269	0.50%	41	0.08%	22,013	41.51%	30,197	56.95%	817	1.54%	0	0.00%
18	21,196	47.06%	23,840	52.94%	25,166	54.00%	20,778	44.58%	660	1.42%	18,205	39.22%	28,041	60.41%	148	0.32%	22	0.05%	20,112	43.62%	25,390	55.07%	606	1.31%	1	0.00%
19	19,833	50.32%	19,581	49.68%	23,953	57.86%	16,730	40.41%	716	1.73%	16,634	40.51%	24,287	59.15%	116	0.28%	26	0.06%	18,853	45.69%	21,722	52.64%	688	1.67%	0	0.00%
20	30,841	74.98%	10,293	25.02%	32,071	75.56%	9,809	23.11%	566	1.33%	29,004	68.45%	13,241	31.25%	104	0.25%	25	0.06%	30,102	71.13%	11,740	27.74%	475	1.12%	3	0.01%
21	21,822	64.60%	11,956	35.40%	24,217	69.26%	10,216	29.22%	531	1.52%	19,784	56.97%	14,844	42.74%	74	0.21%	26	0.07%	21,401	61.54%	12,861	36.98%	513	1.48%	0	0.00%
22	25,958	60.61%	16,868	39.39%	29,714	65.05%	15,044	32.93%	921	2.02%	24,848	54.15%	20,754	45.23%	221	0.48%	67	0.15%	25,770	56.42%	19,226	42.09%	683	1.50%	0	0.00%
23	25,321	59.70%	17,095	40.30%	28,678	63.96%	15,201	33.90%	961	2.14%	24,767	55.08%	19,803	44.04%	309	0.69%	87	0.19%	25,787	57.59%	18,280	40.82%	709	1.58%	2	0.00%
24	16,470	41.42%	23,296	58.58%	20,905	49.43%	20,695	48.93%	696	1.65%	14,992	35.41%	27,165	64.17%	154	0.36%	23	0.05%	16,757	39.66%	24,816	58.73%	675	1.60%	3	0.01%
25	22,164	49.17%	22,909	50.83%	26,313	54.88%	20,811	43.40%	823	1.72%	19,448	39.84%	29,211	59.83%	138	0.28%	24	0.05%	21,338	44.49%	25,764	53.71%	823	1.72%	41	0.09%
26	22,427	45.33%	27,045	54.67%	29,389	55.28%	22,835	42.95%	942	1.77%	20,439	38.21%	32,820	61.36%	208	0.39%	24	0.04%	22,293	41.90%	30,123	56.62%	782	1.47%	4	0.01%
27	19,041	41.35%	27,008	58.65%	25,368	51.56%	22,906	46.55%	930	1.89%	18,293	37.03%	30,842	62.44%	259	0.52%	0	0.00%	20,323	41.26%	28,163	57.18%	766	1.56%	0	0.00%
28	33,195	76.99%	9,923	23.01%	35,285	78.93%	8,572	19.18%	847	1.89%	33,124	73.73%	11,587	25.79%	213	0.47%	0	0.00%	34,031	75.99%	10,117	22.59%	637	1.42%	0	0.00%
29	16,345	34.66%	30,809	65.34%	22,176	44.29%	27,233	54.39%	664	1.33%	14,706	29.47%	35,028	70.19%	162	0.32%	11	0.02%	16,749	33.55%	32,449	65.01%	719	1.44%	0	0.00%
30	19,423	37.40%	32,512	62.60%	26,114	47.05%	28,541	51.42%	847	1.53%	16,027	29.02%	38,993	70.60%	194	0.35%	18	0.03%	17,632	31.63%	37,287	66.90%	814	1.46%	4	0.01%
31	23,372	35.93%	41,671	64.07%	32,190	45.94%	36,867	52.62%	1,007	1.44%	21,119	30.29%	48,365	69.36%	246	0.35%	1	0.00%	21,979	31.31%	47,483	67.64%	731	1.04%	4	0.01%
32	29,510	62.52%	17,693	37.48%	33,171	66.24%	16,022	32.00%	881	1.76%	28,961	58.19%	20,617	41.42%	193	0.39%	0	0.00%	29,444	58.59%	20,148	40.09%	639	1.27%	22	0.04%
33	18,470	38.55%	29,436	61.45%	24,467	48.31%	25,304	49.96%	877	1.73%	15,650	30.86%	34,867	68.75%	175	0.35%	25	0.05%	17,856	35.28%	31,851	62.94%	900	1.78%	2	0.00%
34	20,170	38.15%	32,707	61.85%	26,246	47.27%	28,199	50.79%	1,075	1.94%	17,291	31.04%	38,162	68.51%	193	0.35%	53	0.10%	19,256	34.70%	35,204	63.43%	1,020	1.84%	18	0.03%
35	9,979	31.47%	21,726	68.53%	13,761	40.47%	19,782	58.17%	463	1.36%	9,881	28.31%	24,889	71.31%	107	0.31%	25	0.07%	10,736	31.46%	22,930	67.20%	455	1.33%	0	0.00%
36	16,947	37.13%	28,693	62.87%	23,466	47.84%	24,800	50.55%	790	1.61%	15,366	31.25%	33,601	68.34%	183	0.37%	17	0.03%	17,383	35.43%	30,762	62.70%	918	1.87%	0	0.00%
37	20,298	57.14%	15,224	42.86%	24,009	63.19%	13,120	34.53%	865	2.28%	21,673	56.28%	16,601	43.11%	197	0.51%	36	0.09%	22,416	58.89%	14,922	39.20%	724	1.90%	0	0.00%
38	23,324	67.14%	11,414	32.86%	25,829	70.82%	10,130	27.77%	514	1.41%	24,012	64.81%	12,920	34.87%	96	0.26%	20	0.05%	24,409	66.77%	11,671	31.93%	475	1.30%	0	0.00%
39	17,175	33.97%	33,391	66.03%	24,171	44.20%	29,768	54.43%	751	1.37%	19,146	34.69%	35,816	64.90%	187	0.34%	39	0.07%	21,551	39.23%	32,711	59.54%	675	1.23%	0	0.00%
40	27,172	71.66%	10,745	28.34%	29,591	74.38%	9,517	23.92%	673	1.69%	27,968	69.38%	12,187	30.23%	124	0.31%	33	0.08%	28,363	71.21%	10,888	27.34%	580	1.46%	0	0.00%
41	14,351	35.04%	26,601	64.96%	19,792	45.01%	23,491	53.42%	693	1.58%	15,586	35.03%	28,753	64.62%	136	0.31%	18	0.04%	16,674	37.75%	26,843	60.78%	647	1.46%	0	0.00%
42	22,960	35.63%	41,487	64.37%	30,271	45.04%	35,909	53.43%	1,022	1.52%	21,677	31.61%	46,636	68.00%	218	0.32%	47	0.07%	23,557	35.18%	42,410	63.34%	990	1.48%	0	0.00%
43	16,091	36.78%	27,658	63.22%	20,998	45.23%	24,649	53.10%	775	1.67%	14,207	30.61%	32,003	68.95%	169	0.36%	35	0.08%	16,130	34.82%	29,309	63.27%	884	1.91%	0	0.00%
44	18,424	36.83%	31,605	63.17%	24,487	46.38%	27,407	51.91%	900	1.70%	16,548	31.35%	36,009	68.22%	166	0.31%	59	0.11%	18,774	35.54%	33,059	62.58%	988	1.87%	6	0.01%
45	17,748	39.36%	27,347	60.64%	22,203	46.16%	24,821	51.61%	1,074	2.23%	16,393	33.83%	31,747	65.53%	254	0.52%	56	0.12%	17,206	35.91%	29,659	61.89%	1,046	2.18%	8	0.02%
46	21,709	45.15%	26,375	54.85%	25,690	50.84%	24,096	47.68%	749	1.48%	18,049	36.50%	31,227	63.15%	155	0.31%	17	0.03%	20,856	41.35%	28,712	56.93%	863	1.71%	2	0.00%
47	19,586	43.45%	25,496	56.55%	23,950	49.52%	23,613	48.83%	798	1.65%	17,074	35.02%	31,363	64.33%	280	0.57%	38	0.08%	19,504	40.68%	27,534	57.43%	905	1.89%	4	0.01%
48	17,559	38.21%	28,392	61.79%	23,312	47.31%	25,109	50.95%	859	1.74%	17,500	34.97%	32,234	64.42%	262	0.52%	42	0.08%	18,427	38.44%	28,688	59.85%	815	1.70%	3	0.01%
49	24,546	54.43%	20,551	45.57%	28,578	59.08%	18,315	37.86%	1,478	3.06%	24,904	49.84%	24,675	49.38%	284	0.57%	105	0.21%	24,706	51.79%	21,743	45.58%	1,251	2.62%	5	0.01%
50	22,719	47.13%	25,491	52.87%	27,489	53.50%	22,901	44.57%	987	1.92%	20,207	39.06%	31,185	60.28%	270	0.52%	72	0.14%	22,466	44.55%	26,976	53.49%	983	1.95%	7	0.01%
Totals:	**1,093,616**	**48.60%**	**1,156,449**	**51.40%**	**1,323,826**	**55.49%**	**1,023,245**	**42.89%**	**38,799**	**1.63%**	**1,009,642**	**42.17%**	**1,374,330**	**57.40%**	**8,886**	**0.37%**	**1,529**	**0.06%**	**1,089,953**	**45.92%**	**1,247,035**	**52.54%**	**36,462**	**1.54%**	**225**	**0.01%**

	2008 A. G. Cooper-Crumley				2008 Comm. Ag Ansley-Troxler				2008 Comm. of Labor Donnan-Berry				2008 State Auditor Wood-Merrit				2008 Comm. of Insurance Goodwin-Odom								2008 Super.of P.I. Atkinson-Morgan			
District	Dem	Dem %	Rep	Rep %	Dem	Dem %	Rep	Rep %	Dem	Dem %	Rep	Rep %	Dem	Dem %	Rep	Rep %	Dem	Dem %	Rep	Rep %	Lib	Lib %	Other	Other %	Dem	Dem %	Rep	Rep %
1	48,000	56.72%	36,632	43.28%	41,225	49.21%	42,548	50.79%	40,367	48.46%	42,936	51.54%	43,510	52.17%	39,894	47.83%	42,836	50.97%	37,858	45.05%	3,307	3.94%	38	0.05%	43,668	52.37%	39,723	47.63%
2	43,641	53.22%	38,361	46.78%	32,948	40.72%	47,974	59.28%	32,699	40.57%	47,892	59.43%	37,228	46.18%	43,381	53.82%	35,678	44.06%	42,385	52.34%	2,877	3.55%	45	0.06%	36,591	45.48%	43,858	54.52%
3	65,063	78.74%	17,568	21.26%	54,138	65.98%	27,915	34.02%	55,349	68.45%	25,506	31.55%	57,936	71.74%	22,818	28.26%	58,469	71.66%	21,750	26.66%	1,344	1.65%	25	0.03%	57,563	71.11%	23,391	28.89%
4	71,028	81.55%	16,068	18.45%	58,292	67.62%	27,909	32.38%	59,040	68.85%	26,710	31.15%	61,207	71.58%	24,299	28.42%	61,006	70.99%	23,528	27.38%	1,377	1.60%	26	0.03%	61,602	71.83%	24,162	28.17%
5	55,773	74.87%	18,720	25.13%	46,212	62.74%	27,441	37.26%	46,771	63.77%	26,573	36.23%	49,529	67.55%	23,791	32.45%	48,499	65.80%	23,551	31.95%	1,615	2.19%	40	0.05%	48,972	66.76%	24,387	33.24%
6	27,802	53.38%	24,286	46.62%	22,136	43.24%	29,058	56.76%	22,084	43.40%	28,797	56.60%	24,021	47.22%	26,852	52.78%	22,504	43.89%	26,034	50.78%	2,682	5.23%	51	0.10%	23,553	46.22%	27,403	53.78%
7	46,204	58.44%	32,855	41.56%	30,977	39.73%	46,988	60.27%	31,720	40.92%	45,803	59.08%	35,753	46.29%	41,478	53.71%	34,584	44.58%	40,866	52.68%	2,090	2.69%	37	0.05%	35,254	45.59%	42,078	54.41%
8	51,471	57.32%	38,329	42.68%	41,540	46.96%	46,909	53.04%	41,757	47.46%	46,234	52.54%	44,623	50.79%	43,239	49.21%	42,783	48.18%	41,744	47.01%	4,241	4.78%	29	0.03%	43,825	49.86%	44,076	50.14%
9	53,210	57.84%	38,778	42.16%	40,447	45.19%	49,048	54.81%	40,726	45.48%	48,826	54.52%	43,072	48.29%	46,124	51.71%	41,906	46.62%	42,625	47.42%	5,270	5.86%	92	0.10%	44,756	50.06%	44,644	49.94%
10	44,928	61.45%	28,185	38.55%	30,536	42.04%	42,100	57.96%	31,904	44.42%	39,916	55.58%	35,157	49.07%	36,483	50.93%	34,371	47.78%	35,636	49.54%	1,889	2.63%	38	0.05%	35,294	49.22%	36,409	50.78%
11	53,953	64.59%	29,579	35.41%	32,240	39.11%	50,192	60.89%	34,271	42.04%	47,242	57.96%	37,808	46.46%	43,577	53.54%	37,135	45.57%	42,239	51.83%	2,066	2.54%	52	0.06%	38,916	47.83%	42,447	52.17%
12	43,585	61.74%	27,008	38.26%	28,218	40.38%	41,664	59.62%	29,894	43.19%	39,322	56.81%	33,445	48.53%	35,471	51.47%	32,130	46.34%	34,591	49.89%	2,553	3.68%	60	0.09%	33,803	48.90%	35,325	51.10%
13	46,047	73.91%	16,254	26.09%	40,131	65.09%	21,528	34.91%	38,871	63.18%	22,657	36.82%	42,819	69.98%	18,368	30.02%	41,141	66.66%	18,795	30.45%	1,755	2.84%	26	0.04%	40,183	65.49%	21,174	34.51%
14	65,679	82.62%	13,813	17.38%	55,852	70.96%	22,860	29.04%	56,633	72.11%	21,900	27.89%	58,108	74.07%	20,347	25.93%	58,387	74.15%	18,061	22.94%	2,254	2.86%	36	0.05%	60,310	76.92%	18,100	23.08%
15	65,268	62.14%	39,767	37.86%	39,805	38.62%	63,255	61.38%	42,925	41.81%	59,737	58.19%	45,651	44.52%	56,881	55.48%	47,024	45.76%	51,771	50.38%	3,894	3.79%	66	0.06%	52,445	51.27%	49,852	48.73%
16	63,853	71.34%	25,656	28.66%	46,550	52.91%	41,425	47.09%	49,036	55.86%	38,747	44.14%	51,233	58.60%	36,192	41.40%	51,889	59.11%	31,345	35.71%	4,477	5.10%	76	0.09%	55,908	64.04%	31,400	35.96%
17	55,665	59.78%	37,444	40.22%	35,329	38.66%	56,066	61.34%	37,788	41.44%	53,408	58.56%	40,627	44.72%	50,222	55.28%	41,199	45.32%	44,960	49.45%	4,683	5.15%	73	0.08%	45,100	49.64%	45,758	50.36%
18	55,589	64.22%	30,977	35.78%	36,304	42.29%	49,538	57.71%	38,774	45.59%	46,278	54.41%	41,376	48.65%	43,666	51.35%	41,779	49.15%	40,018	47.08%	3,171	3.73%	31	0.04%	44,292	52.24%	40,495	47.76%
19	44,607	63.39%	25,765	36.61%	35,816	51.57%	33,634	48.43%	35,118	50.58%	34,311	49.42%	38,302	55.33%	30,926	44.67%	37,279	53.62%	30,003	43.16%	2,210	3.18%	26	0.04%	38,158	55.07%	31,130	44.93%
20	71,251	83.78%	13,795	16.22%	61,168	72.66%	23,020	27.34%	62,254	74.18%	21,668	25.82%	64,573	77.17%	19,104	22.83%	63,856	75.91%	17,860	21.23%	2,376	2.82%	31	0.04%	65,064	77.61%	18,773	22.39%
21	51,114	75.44%	16,637	24.56%	45,752	68.22%	21,311	31.78%	45,223	67.56%	21,718	32.44%	47,565	71.06%	19,373	28.94%	46,514	69.19%	18,748	27.89%	1,932	2.87%	28	0.04%	47,115	70.35%	19,857	29.65%
22	74,086	74.67%	25,130	25.33%	56,039	57.48%	41,461	42.52%	58,006	59.94%	38,765	40.06%	61,622	63.98%	34,696	36.02%	61,175	63.15%	31,807	32.84%	3,816	3.94%	71	0.07%	62,840	65.02%	33,800	34.98%
23	76,939	74.57%	26,242	25.43%	60,420	59.51%	41,109	40.49%	63,412	62.70%	37,727	37.30%	66,008	65.69%	34,475	34.31%	65,392	64.75%	30,908	30.60%	4,589	4.54%	103	0.10%	67,983	67.53%	32,683	32.47%
24	43,365	55.81%	34,330	44.19%	29,134	37.81%	47,925	62.19%	30,682	40.23%	45,584	59.77%	35,523	47.03%	40,017	52.97%	33,650	44.28%	39,521	52.00%	2,797	3.68%	27	0.04%	34,411	45.57%	41,098	54.43%
25	47,302	57.69%	34,694	42.31%	36,837	45.64%	43,868	54.36%	36,996	45.70%	43,954	54.30%	42,077	52.63%	37,865	47.37%	42,821	52.21%	36,430	44.42%	2,723	3.32%	46	0.06%	39,851	49.74%	40,275	50.26%
26	50,497	54.43%	42,275	45.57%	32,849	35.62%	59,381	64.38%	37,635	41.62%	52,785	58.38%	42,171	47.16%	47,258	52.84%	40,683	45.16%	45,647	50.67%	3,706	4.11%	54	0.06%	42,150	47.14%	47,261	52.86%
27	52,620	55.68%	41,879	44.32%	35,792	38.27%	57,729	61.73%	39,177	42.46%	53,087	57.54%	43,879	48.05%	47,446	51.95%	42,434	46.21%	46,040	50.14%	3,284	3.58%	68	0.07%	44,154	48.30%	47,253	51.70%
28	71,899	83.38%	14,328	16.62%	66,267	77.37%	19,388	22.63%	67,287	78.86%	18,034	21.14%	69,948	82.34%	15,000	17.66%	68,724	80.51%	14,358	16.82%	2,231	2.61%	52	0.06%	70,011	82.35%	15,002	17.65%
29	40,986	47.82%	44,726	52.18%	25,314	30.03%	58,987	69.97%	27,305	32.62%	56,398	67.38%	31,260	37.55%	51,979	62.45%	29,082	34.68%	51,085	60.92%	3,660	4.36%	32	0.04%	33,743	40.21%	50,183	59.79%
30	36,879	46.75%	42,011	53.25%	25,037	32.16%	52,807	67.84%	26,589	34.53%	50,411	65.47%	32,236	42.21%	44,135	57.79%	28,953	37.65%	44,410	57.76%	3,468	4.51%	60	0.08%	29,736	39.04%	46,436	60.96%
31	49,041	49.20%	50,645	50.80%	31,558	32.22%	66,380	67.78%	35,114	36.02%	62,378	63.98%	40,087	41.52%	56,458	58.48%	36,608	37.78%	56,335	58.14%	3,895	4.02%	58	0.06%	39,529	40.95%	57,007	59.05%
32	57,271	73.46%	20,689	26.54%	50,689	65.89%	26,242	34.11%	51,782	67.29%	25,172	32.71%	54,528	71.10%	22,165	28.90%	52,521	68.07%	22,114	28.66%	2,493	3.23%	34	0.04%	54,050	70.59%	22,519	29.41%
33	37,935	48.35%	40,521	51.65%	24,908	32.05%	52,809	67.95%	26,781	34.67%	50,465	65.33%	32,224	42.03%	44,442	57.97%	29,315	37.98%	44,776	58.01%	3,042	3.94%	53	0.07%	29,517	38.53%	47,095	61.47%
34	42,995	49.74%	43,446	50.26%	30,544	35.75%	54,895	64.25%	31,926	37.47%	53,271	62.53%	36,759	43.57%	47,602	56.43%	33,722	39.65%	47,716	56.11%	3,545	4.17%	57	0.07%	35,046	41.59%	49,222	58.41%
35	33,906	44.48%	42,319	55.52%	27,074	36.28%	47,549	63.72%	27,453	36.71%	47,332	63.29%	29,126	39.14%	45,293	60.86%	27,959	37.29%	44,337	59.13%	2,646	3.53%	39	0.05%	28,430	38.32%	45,759	61.68%
36	39,982	49.33%	41,069	50.67%	29,545	37.25%	49,772	62.75%	30,900	38.70%	48,940	61.30%	34,427	43.59%	44,556	56.41%	32,038	40.30%	43,858	55.17%	3,588	4.51%	8	0.01%	33,083	42.00%	45,681	58.00%
37	47,724	69.10%	21,340	30.90%	41,584	61.56%	25,970	38.44%	42,648	62.57%	25,508	37.43%	44,203	65.29%	23,502	34.71%	42,318	62.23%	22,910	33.69%	2,721	4.00%	52	0.08%	43,475	64.58%	23,842	35.42%
38	57,879	80.03%	14,442	19.97%	54,761	76.64%	16,692	23.36%	54,539	75.98%	17,240	24.02%	56,061	78.33%	15,508	21.67%	54,823	76.24%	15,297	21.27%	1,735	2.41%	51	0.07%	55,669	77.95%	15,745	22.05%
39	46,053	49.51%	46,969	50.49%	31,968	35.58%	57,880	64.42%	37,182	40.84%	53,860	59.16%	37,037	41.09%	53,095	58.91%	35,682	39.46%	51,689	57.16%	2,991	3.31%	59	0.07%	36,589	40.88%	52,921	59.12%
40	57,253	81.83%	12,710	18.17%	54,344	78.64%	14,760	21.36%	54,146	77.98%	15,291	22.02%	55,614	80.35%	13,604	19.65%	54,296	77.99%	13,423	19.28%	1,849	2.66%	49	0.07%	55,265	80.01%	13,805	19.99%
41	41,863	51.26%	39,804	48.74%	33,282	41.79%	46,351	58.21%	35,080	43.71%	45,185	56.29%	36,467	45.71%	43,316	54.29%	34,491	43.13%	42,505	53.15%	2,919	3.65%	54	0.07%	36,090	45.50%	43,222	54.50%
42	39,941	47.25%	44,587	52.75%	29,837	35.85%	53,401	64.15%	29,318	34.94%	54,585	65.06%	34,012	41.08%	48,778	58.92%	31,105	37.30%	48,883	58.61%	3,374	4.05%	39	0.05%	32,813	39.68%	49,879	60.32%
43	38,366	49.51%	39,128	50.49%	30,482	40.34%	45,077	59.66%	29,481	38.66%	46,767	61.34%	32,540	43.04%	43,058	56.96%	30,028	39.37%	43,244	56.70%	2,997	3.93%	2	0.00%	31,432	41.70%	43,948	58.30%
44	41,083	46.46%	47,338	53.54%	31,670	36.62%	54,814	63.38%	31,946	36.62%	55,286	63.38%	35,622	41.31%	50,616	58.69%	32,834	37.72%	50,262	57.73%	3,922	4.51%	40	0.05%	34,236	39.83%	51,727	60.17%
45	44,564	51.87%	41,355	48.13%	33,955	40.52%	49,852	59.48%	33,711	40.17%	50,205	59.83%	38,102	45.79%	45,117	54.21%	35,377	42.13%	43,990	52.39%	4,537	5.40%	69	0.08%	36,858	44.32%	46,303	55.68%
46	43,450	55.19%	35,280	44.81%	35,549	45.96%	41,792	54.04%	33,627	43.31%	44,023	56.69%	37,597	48.91%	39,271	51.09%	35,632	45.93%	38,996	50.27%	2,896	3.73%	49	0.06%	36,302	47.04%	40,874	52.96%
47	40,810	49.97%	40,858	50.03%	34,244	42.28%	46,747	57.72%	33,858	42.09%	46,578	57.91%	37,310	46.57%	42,806	53.43%	35,327	43.72%	41,882	51.83%	3,552	4.40%	48	0.06%	36,932	46.12%	43,154	53.88%
48	42,968	49.01%	44,712	50.99%	34,423	39.71%	52,273	60.29%	35,308	41.02%	50,773	58.98%	38,207	44.29%	48,050	55.71%	36,446	42.15%	46,297	53.54%	3,685	4.26%	42	0.05%	38,589	44.83%	47,492	55.17%
49	62,772	65.69%	32,782	34.31%	53,243	56.61%	40,814	43.39%	53,696	57.33%	39,966	42.67%	56,915	60.81%	36,678	39.19%	54,645	58.11%	34,531	36.72%	4,795	5.10%	68	0.07%	56,999	60.99%	36,453	39.01%
50	45,290	52.81%	40,463	47.19%	37,832	44.46%	47,269	55.54%	38,723	45.96%	45,524	54.04%	41,854	49.61%	42,510	50.39%	39,788	46.89%	41,384	48.77%	3,648	4.30%	39	0.05%	41,613	49.50%	42,460	50.50%
Totals:	**2,529,450**	**61.07%**	**1,612,549**	**38.93%**	**1,954,797**	**47.90%**	**2,126,377**	**52.10%**	**2,007,512**	**49.34%**	**2,061,275**	**50.66%**	**2,166,959**	**53.52%**	**1,881,782**	**46.48%**	**2,098,838**	**51.53%**	**1,819,003**	**44.66%**	**153,167**	**3.76%**	**2,349**	**0.06%**	**2,169,768**	**53.61%**	**1,877,541**	**46.39%**

	2008 Lt. Governor Dalton-Pittenger-Rhodes						2008 Governor Perdue-McCrory-Munger						2008 President Obama-McCain-Barr								2008 US Senate Hagan-Dole						2008 Straight Party					
District	Dem	Dem %	Rep	Rep %	Lib	Lib %	Dem	Dem %	Rep	Rep %	Lib	Lib %	Dem	Dem %	Rep	Rep %	Lib	Lib %	Other	Other %	Dem	Dem %	Rep	Rep %	Other	Other %	Dem	Dem %	Rep	Rep %	Lib.	Lib%
1	43,960	51.52%	38,751	45.42%	2,607	3.06%	48,179	54.92%	37,386	42.61%	2,168	2.47%	39,977	44.64%	48,794	54.49%	499	0.56%	281	0.31%	40,126	45.41%	46,079	52.15%	2,158	2.44%	25,264	59.07%	17,088	39.95%	419	0.98%
2	36,141	43.65%	44,352	53.57%	2,299	2.78%	44,647	52.79%	37,886	44.80%	2,043	2.42%	32,933	38.73%	51,371	60.41%	461	0.54%	266	0.31%	35,800	42.39%	46,138	54.63%	2,525	2.99%	19,941	48.57%	20,765	50.57%	352	0.86%
3	58,433	70.64%	23,151	27.99%	1,134	1.37%	61,003	72.18%	22,410	26.52%	1,100	1.30%	52,958	62.18%	31,872	37.42%	233	0.27%	112	0.13%	55,599	65.75%	27,669	32.72%	1,298	1.53%	44,617	81.61%	9,809	17.94%	243	0.44%
4	61,530	70.75%	24,291	27.93%	1,143	1.31%	61,777	70.18%	25,057	28.47%	1,189	1.35%	58,518	65.96%	29,813	33.60%	255	0.29%	131	0.15%	60,419	68.57%	26,320	29.87%	1,378	1.56%	48,993	81.94%	10,579	17.69%	221	0.37%
5	49,248	65.94%	24,050	32.20%	1,391	1.86%	51,688	67.99%	23,059	30.33%	1,276	1.68%	47,872	62.14%	28,796	37.38%	241	0.31%	125	0.16%	48,413	63.58%	26,302	34.54%	1,430	1.88%	35,897	75.47%	11,451	24.07%	219	0.46%
6	23,869	45.19%	26,834	50.81%	2,111	4.00%	27,798	51.16%	24,459	45.01%	2,082	3.83%	21,877	39.47%	33,095	59.71%	315	0.57%	143	0.26%	23,941	43.94%	28,132	51.63%	2,410	4.42%	10,928	49.54%	10,762	48.78%	371	1.68%
7	36,103	45.57%	41,314	52.15%	1,806	2.28%	39,600	48.77%	39,954	49.20%	1,651	2.03%	31,993	39.00%	49,542	60.39%	303	0.37%	196	0.24%	34,679	42.67%	44,741	55.04%	1,862	2.29%	20,093	50.37%	19,521	48.94%	273	0.68%
8	43,128	47.35%	43,970	48.27%	3,985	4.38%	46,386	49.92%	42,790	46.05%	3,752	4.04%	41,422	43.92%	52,037	55.17%	552	0.59%	302	0.32%	47,894	51.40%	41,476	44.51%	3,810	4.09%	23,097	54.39%	18,583	43.76%	788	1.86%
9	42,807	46.01%	45,759	49.18%	4,474	4.81%	46,257	48.38%	45,267	47.34%	4,087	4.27%	46,476	47.63%	50,139	51.38%	565	0.58%	399	0.41%	50,406	52.50%	41,678	43.41%	3,920	4.08%	22,038	53.96%	18,365	44.97%	439	1.07%
10	35,664	48.66%	36,089	49.24%	1,542	2.10%	36,940	49.43%	36,367	48.66%	1,431	1.91%	30,852	41.03%	43,836	58.30%	330	0.44%	167	0.22%	35,123	46.96%	37,875	50.64%	1,791	2.39%	21,916	55.90%	17,014	43.40%	274	0.70%
11	38,231	46.05%	43,068	51.88%	1,714	2.06%	38,982	46.01%	44,181	52.15%	1,557	1.84%	34,644	40.64%	49,995	58.65%	391	0.46%	207	0.24%	38,320	45.26%	44,504	52.56%	1,842	2.18%	23,249	52.81%	20,520	46.61%	255	0.58%
12	32,757	46.40%	35,818	50.73%	2,025	2.87%	33,516	46.47%	36,677	50.85%	1,929	2.67%	30,006	41.40%	41,821	57.70%	429	0.59%	218	0.30%	33,144	45.95%	36,695	50.88%	2,286	3.17%	18,122	54.52%	14,777	44.46%	339	1.02%
13	42,053	67.19%	18,949	30.27%	1,589	2.54%	44,052	68.49%	19,081	29.67%	1,188	1.85%	34,134	52.42%	30,427	46.73%	348	0.53%	207	0.32%	37,842	58.61%	25,345	39.25%	1,383	2.14%	26,285	79.44%	6,404	19.36%	398	1.20%
14	58,915	74.07%	18,595	23.38%	2,025	2.55%	58,022	71.97%	20,415	25.32%	2,178	2.70%	61,863	76.07%	18,927	23.27%	340	0.42%	194	0.24%	60,395	74.87%	18,400	22.81%	1,876	2.33%	41,221	82.55%	8,468	16.96%	245	0.49%
15	47,745	45.56%	53,372	50.93%	3,672	3.50%	45,772	42.59%	57,590	53.58%	4,121	3.83%	53,303	49.15%	54,104	49.89%	716	0.66%	331	0.31%	52,409	48.69%	52,288	48.57%	2,948	2.74%	22,987	48.28%	24,295	51.03%	330	0.69%
16	52,507	58.63%	33,029	36.88%	4,013	4.48%	50,827	55.18%	36,886	40.04%	4,400	4.78%	59,039	63.21%	33,207	35.55%	742	0.79%	413	0.44%	56,984	61.70%	32,180	34.84%	3,190	3.45%	28,909	65.73%	14,605	33.21%	467	1.06%
17	41,204	44.19%	48,335	51.83%	3,713	3.98%	41,003	42.74%	51,012	53.18%	3,910	4.08%	47,264	48.73%	48,646	50.16%	751	0.77%	326	0.34%	46,090	47.98%	46,612	48.52%	3,366	3.50%	20,700	47.60%	22,417	51.55%	371	0.85%
18	42,245	48.85%	41,597	48.10%	2,631	3.04%	42,305	47.99%	43,190	48.99%	2,665	3.02%	42,507	47.91%	45,390	51.16%	578	0.65%	243	0.27%	43,940	49.85%	41,557	47.15%	2,643	3.00%	23,735	55.24%	18,923	44.04%	310	0.72%
19	38,092	54.00%	30,632	43.43%	1,813	2.57%	39,408	54.82%	30,820	42.87%	1,663	2.31%	36,305	49.74%	36,220	49.62%	284	0.39%	182	0.25%	38,540	53.45%	31,715	43.99%	1,849	2.56%	23,962	61.34%	14,748	37.76%	352	0.90%
20	64,484	75.64%	18,659	21.89%	2,106	2.47%	63,639	73.57%	20,444	23.63%	2,421	2.80%	66,106	75.58%	20,813	23.80%	334	0.38%	210	0.24%	65,457	75.59%	19,297	22.29%	1,837	2.12%	41,237	83.79%	7,729	15.70%	248	0.50%
21	47,118	69.45%	19,234	28.35%	1,496	2.20%	48,133	69.84%	19,429	28.19%	1,360	1.97%	47,615	67.82%	22,224	31.65%	232	0.33%	140	0.20%	47,467	68.70%	20,103	29.10%	1,522	2.20%	33,508	77.32%	9,552	22.04%	276	0.64%
22	61,424	61.92%	34,326	34.60%	3,450	3.48%	61,261	60.09%	36,346	35.65%	4,345	4.26%	64,401	62.15%	38,211	36.87%	646	0.62%	367	0.35%	64,243	62.84%	35,320	34.55%	2,677	2.62%	35,241	72.15%	13,181	26.99%	422	0.86%
23	66,000	63.83%	33,322	32.23%	4,074	3.94%	65,213	61.37%	36,386	34.24%	4,669	4.39%	71,668	66.49%	34,934	32.41%	759	0.70%	429	0.40%	70,353	65.94%	33,280	31.19%	3,064	2.87%	41,100	73.01%	14,805	26.30%	391	0.69%
24	33,859	43.70%	41,199	53.17%	2,424	3.13%	35,750	45.13%	40,672	51.35%	2,785	3.52%	33,313	41.73%	45,752	57.31%	553	0.69%	214	0.27%	36,490	46.05%	39,987	50.46%	2,765	3.49%	21,149	50.05%	20,735	49.07%	375	0.89%
25	39,242	47.59%	41,019	49.74%	2,204	2.67%	38,065	45.00%	44,863	53.03%	1,668	1.97%	35,980	42.17%	48,551	56.91%	498	0.58%	286	0.34%	40,996	48.50%	40,572	48.00%	2,959	3.50%	22,827	57.56%	16,428	41.42%	403	1.02%
26	41,346	44.63%	48,056	51.88%	3,230	3.49%	43,275	45.41%	48,613	51.01%	3,415	3.58%	41,508	43.16%	53,700	55.83%	687	0.71%	288	0.30%	46,840	49.06%	45,472	47.62%	3,171	3.32%	22,534	48.77%	23,205	50.22%	468	1.01%
27	42,671	45.30%	48,669	51.67%	2,847	3.02%	44,273	45.80%	49,274	50.97%	3,123	3.23%	44,674	45.78%	51,988	53.27%	631	0.65%	298	0.31%	48,758	50.38%	45,181	46.68%	2,850	2.94%	25,369	49.30%	25,683	49.91%	411	0.80%
28	69,231	80.21%	14,987	17.36%	2,093	2.42%	69,608	79.47%	15,657	17.88%	2,326	2.66%	72,846	81.71%	15,799	17.72%	305	0.34%	197	0.22%	71,920	81.93%	14,115	16.08%	1,749	1.99%	54,458	86.73%	7,995	12.73%	338	0.54%
29	29,995	35.01%	52,753	61.58%	2,918	3.41%	31,619	36.12%	53,009	60.56%	2,903	3.32%	29,643	33.69%	57,418	65.25%	648	0.74%	286	0.33%	34,153	39.01%	49,917	57.02%	3,478	3.97%	15,620	35.72%	27,711	63.37%	397	0.91%
30	30,228	38.39%	45,752	58.10%	2,768	3.52%	33,666	41.70%	44,143	54.68%	2,924	3.62%	26,279	32.45%	53,498	66.06%	784	0.97%	417	0.51%	31,974	39.54%	45,459	56.22%	3,428	4.24%	13,428	40.32%	19,384	58.20%	495	1.49%
31	38,647	38.89%	57,627	57.99%	3,105	3.12%	41,469	40.74%	57,218	56.21%	3,113	3.06%	39,597	38.61%	62,057	60.50%	613	0.60%	301	0.29%	43,421	42.55%	55,384	54.28%	3,234	3.17%	18,408	41.24%	25,856	57.92%	374	0.84%
32	53,498	68.43%	22,508	28.79%	2,171	2.78%	54,645	68.87%	22,461	28.31%	2,237	2.82%	55,648	69.35%	23,925	29.82%	452	0.56%	219	0.27%	55,769	70.11%	21,695	27.28%	2,077	2.61%	38,866	77.44%	11,035	21.99%	285	0.57%
33	29,828	38.01%	45,950	58.56%	2,686	3.42%	32,046	40.16%	44,984	56.38%	2,762	3.46%	27,357	34.29%	51,571	64.64%	618	0.77%	240	0.30%	32,554	40.75%	44,247	55.39%	3,087	3.86%	16,038	39.65%	23,982	59.29%	427	1.06%
34	33,479	38.59%	50,526	58.24%	2,750	3.17%	33,241	37.45%	53,282	60.03%	2,243	2.53%	33,078	37.07%	55,186	61.84%	652	0.73%	321	0.36%	36,782	41.47%	48,516	54.69%	3,405	3.84%	18,304	45.19%	21,790	53.79%	413	1.02%
35	26,715	34.70%	48,364	62.82%	1,910	2.48%	23,925	30.24%	53,641	67.80%	1,545	1.95%	29,541	36.98%	49,613	62.11%	502	0.63%	228	0.29%	30,943	39.30%	45,042	57.21%	2,744	3.49%	16,142	38.46%	25,507	60.78%	319	0.76%
36	31,094	37.99%	48,267	58.97%	2,485	3.04%	28,250	33.67%	53,837	64.17%	1,810	2.16%	33,109	39.40%	50,356	59.93%	519	0.62%	43	0.05%	36,131	43.26%	44,098	52.80%	3,286	3.93%	16,680	44.67%	20,349	54.50%	312	0.84%
37	42,125	60.19%	25,623	36.61%	2,235	3.19%	36,858	51.22%	33,219	46.16%	1,886	2.62%	48,194	66.28%	23,872	32.83%	411	0.57%	238	0.33%	46,963	65.53%	22,247	31.04%	2,456	3.43%	27,302	68.40%	12,272	30.74%	343	0.86%
38	54,630	74.92%	16,844	23.10%	1,440	1.97%	52,094	70.23%	20,810	28.06%	1,270	1.71%	58,788	77.94%	16,203	21.48%	274	0.36%	165	0.22%	57,287	77.39%	15,021	20.29%	1,712	2.31%	41,512	82.29%	8,671	17.19%	262	0.52%
39	34,479	36.45%	57,975	61.29%	2,141	2.26%	25,926	26.57%	69,747	71.48%	1,902	1.95%	43,347	44.40%	53,504	54.81%	496	0.51%	279	0.29%	43,317	44.69%	50,648	52.25%	2,969	3.06%	16,589	36.80%	28,176	62.50%	317	0.70%
40	54,007	76.58%	14,970	21.23%	1,551	2.20%	51,615	72.00%	18,686	26.07%	1,385	1.93%	58,264	80.11%	14,017	19.27%	281	0.39%	168	0.23%	56,462	78.99%	13,236	18.52%	1,785	2.50%	40,334	84.13%	7,374	15.38%	236	0.49%
41	33,768	40.80%	46,854	56.61%	2,147	2.59%	28,390	33.34%	55,063	64.66%	1,708	2.01%	40,132	46.91%	44,759	52.31%	426	0.50%	241	0.28%	40,570	47.84%	41,347	48.76%	2,888	3.41%	19,013	43.36%	24,501	55.87%	340	0.78%
42	31,212	36.77%	50,957	60.04%	2,705	3.19%	28,634	33.06%	56,178	64.86%	1,803	2.08%	30,796	35.54%	54,753	63.19%	673	0.78%	422	0.49%	34,417	39.85%	48,405	56.05%	3,536	4.09%	17,588	40.29%	25,586	58.61%	484	1.11%
43	30,632	39.23%	45,368	58.09%	2,093	2.68%	27,906	35.01%	50,339	63.15%	1,464	1.84%	29,859	37.41%	49,481	61.99%	448	0.56%	35	0.04%	33,215	41.85%	43,238	54.48%	2,910	3.67%	17,248	44.91%	20,866	54.33%	293	0.76%
44	32,247	36.11%	54,189	60.69%	2,858	3.20%	28,825	31.51%	60,680	66.33%	1,983	2.17%	33,507	36.41%	57,558	62.55%	593	0.64%	363	0.39%	36,591	40.13%	50,606	55.50%	3,984	4.37%	16,601	40.99%	23,485	57.99%	412	1.02%
45	36,213	41.93%	46,466	53.81%	3,679	4.26%	35,958	40.30%	50,394	56.48%	2,867	3.21%	35,694	39.77%	52,562	58.56%	876	0.98%	625	0.70%	39,288	44.02%	45,672	51.17%	4,294	4.81%	17,289	45.46%	20,139	52.95%	603	1.59%
46	39,694	49.80%	38,049	47.73%	1,966	2.47%	33,877	41.83%	45,539	56.23%	1,568	1.94%	32,264	39.70%	48,180	59.28%	498	0.61%	336	0.41%	38,130	47.18%	39,754	49.19%	2,937	3.63%	19,610	51.88%	17,714	46.86%	477	1.26%
47	40,980	49.01%	40,092	47.95%	2,537	3.03%	38,390	45.33%	43,325	51.15%	2,984	3.52%	32,358	37.80%	52,029	60.77%	755	0.88%	468	0.55%	38,553	45.25%	43,071	50.56%	3,572	4.19%	18,147	48.96%	18,381	49.59%	538	1.45%
48	36,430	41.02%	49,443	55.67%	2,936	3.31%	39,977	44.11%	47,436	52.34%	3,226	3.56%	38,437	41.79%	52,454	57.04%	667	0.73%	409	0.44%	40,501	44.51%	47,174	51.84%	3,324	3.65%	19,810	44.54%	24,141	54.28%	527	1.18%
49	55,143	57.08%	37,537	38.85%	3,933	4.07%	58,566	59.35%	36,046	36.53%	4,070	4.12%	58,528	58.41%	40,333	40.25%	744	0.74%	596	0.59%	59,299	59.85%	35,889	36.23%	3,884	3.92%	33,219	66.14%	16,474	32.80%	532	1.06%
50	39,887	45.94%	43,778	50.42%	3,157	3.64%	44,788	50.36%	40,933	46.02%	3,221	3.62%	37,592	41.74%	51,074	56.71%	767	0.85%	629	0.70%	41,924	46.88%	44,226	49.45%	3,281	3.67%	20,392	52.44%	17,889	46.01%	603	1.55%
Totals:	**2,124,938**	**51.06%**	**1,911,319**	**45.92%**	**125,782**	**3.02%**	**2,138,044**	**50.23%**	**1,997,141**	**46.92%**	**121,376**	**2.85%**	**2,134,066**	**49.65%**	**2,124,407**	**49.43%**	**25,675**	**0.60%**	**13,901**	**0.32%**	**2,240,832**	**52.61%**	**1,883,925**	**44.23%**	**134,830**	**3.17%**	**1,277,517**	**58.70%**	**879,690**	**40.42%**	**18,987**	**0.87%**

	2010 Straight Party						2010 US Senate Marshall-Burr					
District	Dem	Dem %	Rep	Rep %	Lib.	Lib %	Dem	Dem %	Rep	Rep %	Other	Other %
1	10,758	54.67%	8,656	43.99%	264	1.34%	21,912	38.10%	34,301	59.63%	1,306	2.27%
2	9,539	39.78%	14,278	59.54%	164	0.68%	17,393	31.26%	37,109	66.70%	1,133	2.04%
3	22,560	82.13%	4,715	17.16%	195	0.71%	32,805	58.50%	22,581	40.27%	692	1.23%
4	26,949	79.73%	6,676	19.75%	177	0.52%	34,882	62.57%	20,111	36.07%	760	1.36%
5	20,558	70.67%	8,447	29.04%	85	0.29%	26,574	57.59%	19,048	41.28%	519	1.12%
6	3,975	46.00%	4,492	51.98%	175	2.02%	10,015	33.20%	19,362	64.19%	785	2.60%
7	9,824	40.22%	14,494	59.34%	106	0.43%	16,313	32.84%	32,714	65.85%	654	1.32%
8	13,727	49.10%	13,921	49.79%	309	1.11%	26,597	38.48%	41,161	59.54%	1,369	1.98%
9	8,372	43.28%	10,779	55.73%	191	0.99%	23,736	38.00%	37,303	59.72%	1,426	2.28%
10	11,865	47.82%	12,781	51.51%	167	0.67%	19,231	38.01%	30,593	60.47%	769	1.52%
11	13,438	46.68%	15,105	52.48%	242	0.84%	22,131	37.93%	35,213	60.35%	1,007	1.73%
12	8,449	42.72%	11,179	56.52%	150	0.76%	17,647	38.14%	27,718	59.90%	905	1.96%
13	12,427	74.17%	4,095	24.44%	232	1.38%	19,514	49.67%	19,146	48.73%	630	1.60%
14	23,170	78.21%	6,348	21.43%	108	0.36%	33,865	71.16%	12,912	27.13%	812	1.71%
15	13,046	40.20%	19,277	59.40%	132	0.41%	29,120	40.13%	41,733	57.51%	1,717	2.37%
16	14,578	58.24%	10,296	41.13%	156	0.62%	29,370	55.01%	22,445	42.04%	1,574	2.95%
17	12,072	40.75%	17,412	58.77%	143	0.48%	24,374	39.41%	35,812	57.90%	1,666	2.69%
18	13,910	47.96%	14,961	51.58%	132	0.46%	24,642	42.32%	32,361	55.58%	1,226	2.11%
19	10,107	54.88%	8,201	44.53%	110	0.60%	18,547	44.91%	21,998	53.27%	753	1.82%
20	18,355	81.49%	4,075	18.09%	93	0.41%	36,640	72.38%	13,250	26.17%	734	1.45%
21	13,746	72.80%	5,032	26.65%	103	0.55%	22,795	63.08%	12,795	35.41%	544	1.51%
22	14,967	67.15%	7,159	32.12%	162	0.73%	37,075	57.82%	25,779	40.20%	1,270	1.98%
23	23,449	72.99%	8,562	26.65%	114	0.35%	43,402	61.53%	25,502	36.15%	1,634	2.32%
24	9,270	40.11%	13,671	59.16%	168	0.73%	17,238	34.23%	31,812	63.17%	1,312	2.61%
25	10,458	53.65%	8,767	44.98%	268	1.37%	21,850	40.85%	30,613	57.23%	1,030	1.93%
26	9,228	37.71%	14,995	61.27%	250	1.02%	19,753	33.42%	37,802	63.96%	1,546	2.62%
27	10,763	37.84%	17,561	61.74%	118	0.41%	21,693	36.76%	36,097	61.18%	1,216	2.06%
28	20,314	80.36%	4,859	19.22%	106	0.42%	32,111	75.71%	9,666	22.79%	634	1.49%
29	6,836	25.41%	19,922	74.05%	145	0.54%	13,925	26.63%	37,014	70.79%	1,346	2.57%
30	5,795	30.61%	12,851	67.87%	288	1.52%	15,020	28.64%	36,055	68.75%	1,370	2.61%
31	7,154	27.53%	18,591	71.55%	238	0.92%	18,926	29.09%	44,876	68.97%	1,264	1.94%
32	13,509	63.47%	7,654	35.96%	120	0.56%	24,461	59.15%	16,122	38.98%	774	1.87%
33	6,912	30.54%	15,527	68.61%	191	0.84%	14,509	29.44%	33,627	68.24%	1,139	2.31%
34	7,832	35.84%	13,745	62.90%	274	1.25%	17,522	31.58%	36,559	65.89%	1,406	2.53%
35	6,884	34.15%	13,163	65.31%	109	0.54%	13,415	29.02%	31,743	68.68%	1,064	2.30%
36	6,417	40.29%	9,381	58.90%	130	0.82%	16,691	32.42%	33,671	65.41%	1,115	2.17%
37	11,835	61.99%	7,155	37.48%	102	0.53%	22,058	57.65%	15,318	40.04%	884	2.31%
38	17,464	78.24%	4,787	21.45%	70	0.31%	27,931	73.49%	9,537	25.09%	540	1.42%
39	8,200	29.06%	19,904	70.55%	110	0.39%	20,425	33.28%	39,758	64.79%	1,182	1.93%
40	17,477	80.29%	4,195	19.27%	94	0.43%	28,195	75.25%	8,716	23.26%	557	1.49%
41	9,374	37.54%	15,482	62.00%	114	0.46%	18,935	37.61%	30,438	60.46%	969	1.92%
42	6,875	32.31%	14,195	66.72%	206	0.97%	16,533	30.70%	35,956	66.76%	1,370	2.54%
43	7,826	37.91%	12,662	61.33%	157	0.76%	14,895	31.63%	31,082	66.01%	1,113	2.36%
44	6,767	33.67%	13,172	65.54%	159	0.79%	16,730	30.21%	37,266	67.29%	1,383	2.50%
45	6,731	37.12%	11,127	61.36%	277	1.53%	19,801	34.48%	35,947	62.59%	1,684	2.93%
46	8,396	50.32%	8,032	48.14%	256	1.53%	18,769	38.04%	29,548	59.89%	1,024	2.08%
47	9,137	44.78%	10,871	53.28%	394	1.93%	21,314	34.98%	38,045	62.44%	1,573	2.58%
48	9,845	36.34%	17,012	62.79%	238	0.88%	22,200	34.84%	39,941	62.68%	1,579	2.48%
49	17,753	62.37%	10,458	36.74%	254	0.89%	33,055	52.87%	27,761	44.40%	1,708	2.73%
50	9,079	48.30%	9,154	48.70%	565	3.01%	25,165	38.43%	38,165	58.28%	2,150	3.28%
Totals:	**597,972**	**51.24%**	**559,834**	**47.98%**	**9,111**	**0.78%**	**1,141,700**	**43.04%**	**1,454,082**	**54.82%**	**56,817**	**2.14%**

Split VTDs

Rucho Senate 2 — Report by County, VTD, District

		Total Pop.
County	Cumberland	
VTD	AH49	
	District 19	1,362
	District 21	3,996
	VTD Total	5,358
VTD	CC01	
	District 19	226
	District 21	3,001
	VTD Total	3,227
VTD	CC03	
	District 19	76
	District 21	2,377
	VTD Total	2,453
VTD	CC04	
	District 19	1,505
	District 21	30
	VTD Total	1,535
VTD	CC06	
	District 19	1,522
	District 21	301
	VTD Total	1,823
VTD	CC08	
	District 19	1,199
	District 21	418
	VTD Total	1,617
VTD	CC10	
	District 19	1,115
	District 21	742
	VTD Total	1,857
VTD	CC14	
	District 19	3,078
	District 21	1,185
	VTD Total	4,263
VTD	CC15	
	District 19	3,149
	District 21	612
	VTD Total	3,761
VTD	CC18	
	District 19	1,777
	District 21	503
	VTD Total	2,280

NCLCV v. Hall
21 CVS 15426
LDTX045

Split VTDs

Rucho Senate 2 | Report by County, VTD, District

		Total Pop.
VTD	CC21	
	District 19	59
	District 21	5,511
	VTD Total	5,570
VTD	CC25	
	District 19	3,261
	District 21	53
	VTD Total	3,314
VTD	CC26	
	District 19	2,269
	District 21	3,544
	VTD Total	5,813
VTD	CC27	
	District 19	1,834
	District 21	6,279
	VTD Total	8,113
VTD	CC29	
	District 19	395
	District 21	3,881
	VTD Total	4,276
VTD	CC31	
	District 19	2,159
	District 21	1,454
	VTD Total	3,613
VTD	CC32	
	District 19	67
	District 21	2,414
	VTD Total	2,481
VTD	CC33	
	District 19	1,847
	District 21	1,754
	VTD Total	3,601
VTD	CU02	
	District 19	2,814
	District 21	420
	VTD Total	3,234
VTD	EO61-1	
	District 19	2,458
	District 21	1,026
	VTD Total	3,484
VTD	EO61-2	

Split VTDs

Rucho Senate 2 | Report by County, VTD, District

		Total Pop.
	District 19	2,241
	District 21	450
	VTD Total	2,691
VTD	G1	
	District 19	6,106
	District 21	2,948
	VTD Total	9,054
VTD	G10	
	District 19	14,057
	District 21	397
	VTD Total	14,454
VTD	G11	
	District 19	24,139
	District 21	7,103
	VTD Total	31,242
VTD	G2	
	District 19	16,824
	District 21	17,458
	VTD Total	34,282
VTD	G3	
	District 19	8,678
	District 21	6,546
	VTD Total	15,224
VTD	G4	
	District 19	5,931
	District 21	3,068
	VTD Total	8,999
VTD	G5	
	District 19	5,007
	District 21	15,440
	VTD Total	20,447
VTD	G7	
	District 19	3,548
	District 21	56
	VTD Total	3,604
VTD	G8	
	District 19	12,929
	District 21	5,859
	VTD Total	18,788
VTD	G9	
	District 19	15,617

Split VTDs

		Total Pop.
	District 21	796
	VTD Total	16,413
VTD	LI65	
	District 19	4,066
	District 21	743
	VTD Total	4,809
VTD	MR02	
	District 19	2,886
	District 21	1,793
	VTD Total	4,679
County Total		256,359
County	Durham	
VTD	01	
	District 20	811
	District 22	1,671
	VTD Total	2,482
VTD	02	
	District 20	1,820
	District 22	3,121
	VTD Total	4,941
VTD	03	
	District 20	353
	District 22	1,950
	VTD Total	2,303
VTD	04	
	District 20	81
	District 22	1,712
	VTD Total	1,793
VTD	05	
	District 20	1,675
	District 22	8,374
	VTD Total	10,049
VTD	06	
	District 20	839
	District 22	2,546
	VTD Total	3,385
VTD	07	
	District 20	793
	District 22	1,816
	VTD Total	2,609
VTD	08	

Split VTDs

Rucho Senate 2 | Report by County, VTD, District

		Total Pop.
District	20	2,518
District	22	229
VTD Total		2,747
VTD	09	
District	20	1,672
District	22	1,526
VTD Total		3,198
VTD	16	
District	20	106
District	22	2,702
VTD Total		2,808
VTD	17	
District	20	4,423
District	22	25
VTD Total		4,448
VTD	20	
District	20	193
District	22	2,916
VTD Total		3,109
VTD	21	
District	20	2,421
District	22	146
VTD Total		2,567
VTD	24	
District	20	1,939
District	22	3,064
VTD Total		5,003
VTD	25	
District	20	15
District	22	4,059
VTD Total		4,074
VTD	29	
District	20	5,250
District	22	895
VTD Total		6,145
VTD	30-1	
District	20	4,920
District	22	3,337
VTD Total		8,257
VTD	30-2	
District	20	8,783

Split VTDs

Rucho Senate 2 | Report by County, VTD, District

		Total Pop.
District	22	586
VTD Total		9,369
VTD	31	
District	20	1,033
District	22	4,320
VTD Total		5,353
VTD	33	
District	20	2,366
District	22	6,115
VTD Total		8,481
VTD	34	
District	20	10,421
District	22	1,071
VTD Total		11,492
VTD	35	
District	20	2,266
District	22	7,568
VTD Total		9,834
VTD	36	
District	20	523
District	22	4,651
VTD Total		5,174
VTD	37	
District	20	306
District	22	6,123
VTD Total		6,429
VTD	38	
District	20	2,665
District	22	6,573
VTD Total		9,238
VTD	39	
District	20	816
District	22	2,907
VTD Total		3,723
VTD	40	
District	20	1,339
District	22	1,246
VTD Total		2,585
VTD	43	
District	20	664
District	22	6,681

Split VTDs

Rucho Senate 2 — Report by County, VTD, District

		Total Pop.
	VTD Total	7,345
VTD	44	
	District 20	642
	District 22	7,011
	VTD Total	7,653
VTD	45	
	District 20	560
	District 22	6,157
	VTD Total	6,717
VTD	46	
	District 20	6,029
	District 22	644
	VTD Total	6,673
VTD	48	
	District 20	515
	District 22	1,791
	VTD Total	2,306
VTD	50	
	District 20	498
	District 22	4,263
	VTD Total	4,761
VTD	53-1	
	District 20	341
	District 22	4,076
	VTD Total	4,417
VTD	54	
	District 20	7,572
	District 22	1,721
	VTD Total	9,293
County Total		190,761
County	Forsyth	
VTD	013	
	District 31	2,651
	District 32	2,558
	VTD Total	5,209
VTD	031	
	District 31	1,756
	District 32	1,000
	VTD Total	2,756
VTD	032	
	District 31	2,517

Split VTDs

Rucho Senate 2 | Report by County, VTD, District

		Total Pop.
	District 32	748
	VTD Total	3,265
VTD	033	
	District 31	137
	District 32	3,994
	VTD Total	4,131
VTD	042	
	District 31	1,636
	District 32	3,078
	VTD Total	4,714
VTD	043	
	District 31	2,195
	District 32	3,769
	VTD Total	5,964
VTD	061	
	District 31	1,640
	District 32	2,115
	VTD Total	3,755
VTD	063	
	District 31	4,825
	District 32	507
	VTD Total	5,332
VTD	064	
	District 31	900
	District 32	1,038
	VTD Total	1,938
VTD	065	
	District 31	4,673
	District 32	224
	VTD Total	4,897
VTD	066	
	District 31	3,448
	District 32	690
	VTD Total	4,138
VTD	067	
	District 31	310
	District 32	2,895
	VTD Total	3,205
VTD	072	
	District 31	6,979
	District 32	1,381

Split VTDs

		Total Pop.
	VTD Total	8,360
VTD	081	
	District 31	233
	District 32	5,051
	VTD Total	5,284
VTD	082	
	District 31	284
	District 32	5,164
	VTD Total	5,448
VTD	101	
	District 31	625
	District 32	3,138
	VTD Total	3,763
VTD	111	
	District 31	2,527
	District 32	55
	VTD Total	2,582
VTD	112	
	District 31	3,184
	District 32	1,333
	VTD Total	4,517
VTD	122	
	District 31	2,032
	District 32	4,828
	VTD Total	6,860
VTD	123	
	District 31	2,166
	District 32	1,477
	VTD Total	3,643
VTD	131	
	District 31	3,804
	District 32	123
	VTD Total	3,927
VTD	132	
	District 31	3,056
	District 32	1,289
	VTD Total	4,345
VTD	507	
	District 31	69
	District 32	8,011
	VTD Total	8,080

Split VTDs

Rucho Senate 2 | Report by County, VTD, District

		Total Pop.
VTD	601	
District	31	210
District	32	2,378
VTD Total		2,588
VTD	604	
District	31	409
District	32	3,823
VTD Total		4,232
VTD	701	
District	31	1,104
District	32	679
VTD Total		1,783
VTD	702	
District	31	1,533
District	32	551
VTD Total		2,084
VTD	703	
District	31	1,289
District	32	283
VTD Total		1,572
VTD	704	
District	31	1,421
District	32	893
VTD Total		2,314
VTD	705	
District	31	1,093
District	32	2,054
VTD Total		3,147
VTD	707	
District	31	1,003
District	32	1,051
VTD Total		2,054
VTD	708	
District	31	868
District	32	4,687
VTD Total		5,555
VTD	709	
District	31	299
District	32	3,205
VTD Total		3,504
VTD	806	

Split VTDs

Rucho Senate 2 — Report by County, VTD, District

		Total Pop.
	District 31	2,243
	District 32	74
	VTD Total	2,317
VTD	807	
	District 31	2,158
	District 32	273
	VTD Total	2,431
VTD	808	
	District 31	642
	District 32	5,119
	VTD Total	5,761
VTD	901	
	District 31	1,293
	District 32	725
	VTD Total	2,018
VTD	903	
	District 31	3,326
	District 32	879
	VTD Total	4,205
VTD	905	
	District 31	2,029
	District 32	2,353
	VTD Total	4,382
VTD	906	
	District 31	1,626
	District 32	2,442
	VTD Total	4,068
VTD	907	
	District 31	1,557
	District 32	928
	VTD Total	2,485
VTD	908	
	District 31	3,496
	District 32	16
	VTD Total	3,512
VTD	909	
	District 31	564
	District 32	1,237
	VTD Total	1,801
County Total		167,926

County Guilford

Split VTDs

Rucho Senate 2 | Report by County, VTD, District

		Total Pop.
VTD	CG3B	
	District 26	2,524
	District 28	586
	VTD Total	3,110
VTD	FEN1	
	District 27	1,283
	District 28	3,448
	VTD Total	4,731
VTD	FR1	
	District 27	3,106
	District 28	1,900
	VTD Total	5,006
VTD	FR2	
	District 27	3,166
	District 28	92
	VTD Total	3,258
VTD	G26	
	District 26	2,009
	District 28	1,998
	VTD Total	4,007
VTD	G43	
	District 27	1,451
	District 28	3,475
	VTD Total	4,926
VTD	G61	
	District 27	240
	District 28	3,483
	VTD Total	3,723
VTD	G64	
	District 27	209
	District 28	4,216
	VTD Total	4,425
VTD	H03	
	District 27	2,683
	District 28	1,332
	VTD Total	4,015
VTD	JEF2	
	District 27	3,276
	District 28	87
	VTD Total	3,363
VTD	JEF3	

Split VTDs

		Total Pop.
	District 27	82
	District 28	4,351
	VTD Total	4,433
VTD	MON2	
	District 26	675
	District 27	3,731
	District 28	2,581
	VTD Total	6,987
VTD	NMAD	
	District 26	230
	District 27	2,487
	VTD Total	2,717
VTD	PG1	
	District 27	1,877
	District 28	420
	VTD Total	2,297
VTD	SUM1	
	District 27	1,809
	District 28	1,292
	VTD Total	3,101
VTD	SUM2	
	District 27	1,343
	District 28	1,210
	VTD Total	2,553
County Total		62,652
County	Johnston	
VTD	PR01	
	District 10	1,254
	District 12	1,038
	VTD Total	2,292
VTD	PR02	
	District 10	1,013
	District 12	640
	VTD Total	1,653
VTD	PR03	
	District 10	58
	District 12	2,830
	VTD Total	2,888
VTD	PR05	
	District 10	370
	District 11	1,393

Split VTDs

Rucho Senate 2 | Report by County, VTD, District

		Total Pop.
	VTD Total	1,763
VTD	PR06	
	District 10	2,530
	District 11	18
	VTD Total	2,548
VTD	PR09	
	District 10	1,151
	District 11	4,958
	VTD Total	6,109
VTD	PR11A	
	District 10	2,775
	District 11	1,215
	VTD Total	3,990
VTD	PR11B	
	District 10	61
	District 11	5,539
	VTD Total	5,600
VTD	PR12	
	District 10	8,347
	District 11	1,161
	VTD Total	9,508
VTD	PR13	
	District 10	3,409
	District 12	214
	VTD Total	3,623
VTD	PR14	
	District 10	1,677
	District 12	1,384
	VTD Total	3,061
VTD	PR19	
	District 10	920
	District 11	1,892
	VTD Total	2,812
VTD	PR22	
	District 10	4,414
	District 11	438
	VTD Total	4,852
VTD	PR23	
	District 10	3,532
	District 12	5,978
	VTD Total	9,510

Split VTDs

Rucho Senate 2 | Report by County, VTD, District

		Total Pop.
VTD	PR24	
District	10	5
District	11	4,221
VTD Total		4,226
VTD	PR26	
District	10	1,433
District	11	3,012
VTD Total		4,445
VTD	PR27	
District	10	1,803
District	11	5,423
VTD Total		7,226
VTD	PR28	
District	10	3,458
District	11	2,386
VTD Total		5,844
VTD	PR30	
District	10	541
District	11	5,014
VTD Total		5,555
VTD	PR31B	
District	10	4,313
District	12	2,196
VTD Total		6,509
VTD	PR33	
District	10	174
District	12	4,993
VTD Total		5,167
VTD	PR34	
District	10	3,677
District	11	5,024
VTD Total		8,701
County Total		107,882
County	Lenoir	
VTD	C	
District	5	721
District	7	2,963
VTD Total		3,684
VTD	I	
District	5	1,156
District	7	1,472

Split VTDs

Rucho Senate 2 — Report by County, VTD, District

		Total Pop.
	VTD Total	2,628
VTD	K3	
	District 5	1,689
	District 7	385
	VTD Total	2,074
VTD	K4	
	District 5	1,424
	District 7	2,189
	VTD Total	3,613
VTD	K5	
	District 5	1,891
	District 7	147
	VTD Total	2,038
VTD	MH	
	District 5	4,404
	District 7	1,311
	VTD Total	5,715
VTD	N	
	District 5	752
	District 7	4,377
	VTD Total	5,129
VTD	V	
	District 5	2,922
	District 7	623
	VTD Total	3,545
County Total		28,426
County	Mecklenburg	
VTD	007	
	District 39	310
	District 40	2,363
	VTD Total	2,673
VTD	013	
	District 37	4,991
	District 40	1,584
	VTD Total	6,575
VTD	014	
	District 37	68
	District 40	2,995
	VTD Total	3,063
VTD	017	
	District 37	291

Split VTDs

	Total Pop.
District 40	2,989
VTD Total	3,280
VTD 034	
District 37	2,072
District 40	2,037
VTD Total	4,109
VTD 035	
District 39	1,387
District 40	737
VTD Total	2,124
VTD 052	
District 37	208
District 38	3,306
VTD Total	3,514
VTD 064	
District 39	1,165
District 40	800
VTD Total	1,965
VTD 085	
District 39	2,217
District 40	1,100
VTD Total	3,317
VTD 096	
District 39	1,527
District 41	927
VTD Total	2,454
VTD 113	
District 39	1,932
District 41	2,540
VTD Total	4,472
VTD 117	
District 39	303
District 40	3,275
VTD Total	3,578
VTD 124	
District 37	247
District 40	3,809
VTD Total	4,056
VTD 150	
District 38	4,661
District 41	82

Split VTDs

		Total Pop.
	VTD Total	4,743
VTD	151	
	District 38	5,403
	District 41	76
	VTD Total	5,479
VTD	200	
	District 37	383
	District 38	2,798
	VTD Total	3,181
VTD	201	
	District 40	4,471
	District 41	4,525
	VTD Total	8,996
VTD	203	
	District 40	5,517
	District 41	2,592
	VTD Total	8,109
VTD	204.1	
	District 40	4,982
	District 41	1,657
	VTD Total	6,639
VTD	205	
	District 40	2,186
	District 41	2,303
	VTD Total	4,489
VTD	211	
	District 38	8,517
	District 41	1,836
	VTD Total	10,353
VTD	212	
	District 38	13,169
	District 41	2,047
	VTD Total	15,216
VTD	217	
	District 39	1,129
	District 41	3,057
	VTD Total	4,186
VTD	223.1	
	District 38	4,238
	District 41	4,552
	VTD Total	8,790

Split VTDs

Rucho Senate 2 — Report by County, VTD, District

		Total Pop.
VTD	226	
District	37	864
District	39	4,409
VTD Total		5,273
VTD	231	
District	37	2,460
District	39	4,013
VTD Total		6,473
VTD	233	
District	39	4,643
District	41	466
VTD Total		5,109
VTD	234	
District	40	2,182
District	41	3,456
VTD Total		5,638
VTD	235	
District	40	3,307
District	41	1,887
VTD Total		5,194
VTD	238.1	
District	38	3,596
District	41	564
VTD Total		4,160
County Total		157,208
County	New Hanover	
VTD	W03	
District	8	1,764
District	9	876
VTD Total		2,640
VTD	W29	
District	8	3,531
District	9	1,425
VTD Total		4,956
County Total		7,596
County	Pitt	
VTD	0101	
District	5	4,202
District	7	820
VTD Total		5,022
VTD	0200A	

Split VTDs

		Total Pop.
	District 5	3,203
	District 7	760
	VTD Total	3,963
VTD	0200B	
	District 5	2,770
	District 7	792
	VTD Total	3,562
VTD	0800B	
	District 5	3,004
	District 7	51
	VTD Total	3,055
VTD	1001	
	District 5	2,239
	District 7	2,661
	VTD Total	4,900
VTD	1101	
	District 5	331
	District 7	1,756
	VTD Total	2,087
VTD	1102A	
	District 5	413
	District 7	3,514
	VTD Total	3,927
VTD	1201	
	District 5	4,568
	District 7	3,328
	VTD Total	7,896
VTD	1403A	
	District 5	2,091
	District 7	5,780
	VTD Total	7,871
VTD	1403B	
	District 5	2,149
	District 7	4,328
	VTD Total	6,477
VTD	1506	
	District 5	1,552
	District 7	1,547
	VTD Total	3,099
VTD	1507	
	District 5	2,179

Split VTDs

		Total Pop.
	District 7	4,449
	VTD Total	6,628
VTD	1508A	
	District 5	218
	District 7	2,103
	VTD Total	2,321
VTD	1509	
	District 5	4,318
	District 7	3,198
	VTD Total	7,516
VTD	1512A	
	District 5	5,096
	District 7	1,597
	VTD Total	6,693
VTD	1512B	
	District 5	1,477
	District 7	1,827
	VTD Total	3,304
County Total		78,321
County	Wake	
VTD	01-13	
	District 14	192
	District 16	1,856
	VTD Total	2,048
VTD	01-14	
	District 14	445
	District 16	3,659
	VTD Total	4,104
VTD	01-18	
	District 14	3,247
	District 15	2,113
	VTD Total	5,360
VTD	01-21	
	District 14	1,202
	District 16	5,757
	VTD Total	6,959
VTD	01-23	
	District 14	870
	District 16	11,414
	VTD Total	12,284
VTD	01-27	

Split VTDs

		Total Pop.
	District 14	1,541
	District 16	1,407
	VTD Total	2,948
VTD	01-28	
	District 14	5,303
	District 16	247
	VTD Total	5,550
VTD	01-38	
	District 14	1,084
	District 16	2,468
	VTD Total	3,552
VTD	01-43	
	District 14	2,653
	District 15	1,406
	VTD Total	4,059
VTD	09-01	
	District 14	1,150
	District 18	2,267
	VTD Total	3,417
VTD	10-02	
	District 14	3,103
	District 18	3,338
	VTD Total	6,441
VTD	10-03	
	District 14	327
	District 18	3,943
	VTD Total	4,270
VTD	10-04	
	District 14	6,603
	District 18	2,547
	VTD Total	9,150
VTD	12-01	
	District 17	4,531
	District 18	2,592
	VTD Total	7,123
VTD	12-05	
	District 17	7,770
	District 18	1,466
	VTD Total	9,236
VTD	12-06	
	District 17	2,564

Split VTDs

Rucho Senate 2 | Report by County, VTD, District

		Total Pop.
	District 18	1,716
	VTD Total	4,280
VTD	13-05	
	District 14	2,462
	District 15	770
	VTD Total	3,232
VTD	16-01	
	District 14	80
	District 18	3,975
	VTD Total	4,055
VTD	16-03	
	District 14	1,285
	District 18	1,387
	VTD Total	2,672
VTD	16-04	
	District 14	883
	District 18	2,517
	VTD Total	3,400
VTD	16-05	
	District 14	0
	District 18	3,985
	VTD Total	3,985
VTD	16-06	
	District 14	1,430
	District 18	1,037
	VTD Total	2,467
VTD	16-08	
	District 14	10,029
	District 18	848
	VTD Total	10,877
VTD	16-09	
	District 14	925
	District 18	3,999
	VTD Total	4,924
VTD	17-02	
	District 14	1,033
	District 18	754
	VTD Total	1,787
VTD	17-03	
	District 14	8,252
	District 18	820

Split VTDs

Rucho Senate 2 — Report by County, VTD, District

		Total Pop.
	VTD Total	9,072
VTD	17-04	
	District 14	4,880
	District 18	2,670
	VTD Total	7,550
VTD	17-08	
	District 14	9,664
	District 18	322
	VTD Total	9,986
VTD	18-01	
	District 14	360
	District 16	8,440
	VTD Total	8,800
VTD	18-04	
	District 14	502
	District 17	3,758
	District 18	1,429
	VTD Total	5,689
VTD	18-06	
	District 16	5,005
	District 17	667
	VTD Total	5,672
VTD	18-07	
	District 17	3,668
	District 18	875
	VTD Total	4,543
VTD	19-04	
	District 14	276
	District 18	7,861
	VTD Total	8,137
VTD	19-17	
	District 14	2,134
	District 18	4,407
	VTD Total	6,541
County Total		194,170
County	Wayne	
VTD	06	
	District 5	1,634
	District 7	2,066
	VTD Total	3,700
VTD	07	

Split VTDs

Rucho Senate 2 | Report by County, VTD, District

		Total Pop.
District	5	2,294
District	7	4,305
VTD Total		6,599
VTD	09	
District	5	1,247
District	7	4,026
VTD Total		5,273
VTD	10	
District	5	2,695
District	7	128
VTD Total		2,823
VTD	11	
District	5	2,530
District	7	1,074
VTD Total		3,604
VTD	14	
District	5	31
District	7	3,763
VTD Total		3,794
VTD	15	
District	5	72
District	7	6,385
VTD Total		6,457
VTD	16	
District	5	1,281
District	7	2,945
VTD Total		4,226
VTD	17	
District	5	2,444
District	7	594
VTD Total		3,038
VTD	19	
District	5	1,853
District	7	722
VTD Total		2,575
VTD	21	
District	5	1,931
District	7	549
VTD Total		2,480
VTD	22	
District	5	795

Split VTDs

Rucho Senate 2 — Report by County, VTD, District

		Total Pop.
	District 7	2,019
	VTD Total	2,814
VTD	25	
	District 5	241
	District 7	3,201
	VTD Total	3,442
VTD	26	
	District 5	3,548
	District 7	917
	VTD Total	4,465
VTD	28	
	District 5	2,247
	District 7	5,335
	VTD Total	7,582
VTD	30	
	District 5	2,455
	District 7	284
	VTD Total	2,739
County Total		65,611
County	Wilson	
VTD	PRGA	
	District 4	1,249
	District 11	2,621
	VTD Total	3,870
VTD	PRTO	
	District 4	4,904
	District 11	558
	VTD Total	5,462
County Total		9,332
Report Totals		1,326,244

2011 North Carolina General Assembly

Rucho Senate 2

Total Population by County and District						
County	District	County Pop	District Pop	County District Pop	% County in District	% of District in County
Alamance	24	151,131	188,171	151,131	100.0%	80.316%
Alexander	42	37,198	191,556	37,198	100.0%	19.419%
Alleghany	45	11,155	190,341	11,155	100.0%	5.861%
Anson	25	26,948	199,294	26,948	100.0%	13.522%
Ashe	45	27,281	190,341	27,281	100.0%	14.333%
Avery	45	17,797	190,341	17,797	100.0%	9.35%
Beaufort	1	47,759	187,327	47,759	100.0%	25.495%
Bertie	3	21,282	181,535	21,282	100.0%	11.723%
Bladen	8	35,190	200,133	35,190	100.0%	17.583%
Brunswick	8	107,431	200,133	107,431	100.0%	53.68%
Buncombe	48	238,318	184,866	45,036	18.897%	24.361%
Buncombe	49	238,318	193,282	193,282	81.103%	100.0%
Burke	46	90,912	188,990	90,912	100.0%	48.104%
Cabarrus	36	178,011	189,509	178,011	100.0%	93.933%
Caldwell	45	83,029	190,341	83,029	100.0%	43.621%
Camden	1	9,980	187,327	9,980	100.0%	5.328%
Carteret	2	66,469	183,118	66,469	100.0%	36.298%
Caswell	22	23,719	199,919	23,719	100.0%	11.864%
Catawba	42	154,358	191,556	154,358	100.0%	80.581%
Chatham	23	63,505	197,306	63,505	100.0%	32.186%
Cherokee	50	27,444	194,102	27,444	100.0%	14.139%
Chowan	3	14,793	181,535	14,793	100.0%	8.149%
Clay	50	10,587	194,102	10,587	100.0%	5.454%
Cleveland	46	98,078	188,990	98,078	100.0%	51.896%
Columbus	13	58,098	192,266	58,098	100.0%	30.218%
Craven	2	103,505	183,118	103,505	100.0%	56.524%
Cumberland	19	319,431	183,181	183,181	57.346%	100.0%
Cumberland	21	319,431	183,202	136,250	42.654%	74.371%
Currituck	1	23,547	187,327	23,547	100.0%	12.57%
Dare	1	33,920	187,327	33,920	100.0%	18.107%
Davidson	33	162,878	190,676	162,878	100.0%	85.421%
Davie	34	41,240	197,348	41,240	100.0%	20.897%
Duplin	10	58,505	192,056	58,505	100.0%	30.462%
Durham	20	267,587	190,767	130,851	48.9%	68.592%
Durham	22	267,587	199,919	136,736	51.1%	68.396%
Edgecombe	3	56,552	181,535	56,552	100.0%	31.152%
Forsyth	31	350,670	199,875	161,469	46.046%	80.785%
Forsyth	32	350,670	189,201	189,201	53.954%	100.0%
Franklin	18	60,619	189,405	60,619	100.0%	32.005%
Gaston	43	206,086	197,035	197,035	95.608%	100.0%
Gaston	44	206,086	200,108	9,051	4.392%	4.523%
Gates	1	12,197	187,327	12,197	100.0%	6.511%

NCLCV v. Hall
21 CVS 15426
LDTX046

Total Population by County and District						
County	District	County Pop	District Pop	County District Pop	% County in District	% of District in County
Graham	50	8,861	194,102	8,861	100.0%	4.565%
Granville	20	59,916	190,767	59,916	100.0%	31.408%
Greene	5	21,362	181,547	21,362	100.0%	11.767%
Guilford	26	488,406	191,444	97,801	20.025%	51.086%
Guilford	27	488,406	191,166	191,166	39.141%	100.0%
Guilford	28	488,406	199,439	199,439	40.835%	100.0%
Halifax	4	54,691	190,991	54,691	100.0%	28.635%
Harnett	12	114,678	191,817	114,678	100.0%	59.785%
Haywood	50	59,036	194,102	59,036	100.0%	30.415%
Henderson	48	106,740	184,866	106,740	100.0%	57.739%
Hertford	3	24,669	181,535	24,669	100.0%	13.589%
Hoke	21	46,952	183,202	46,952	100.0%	25.629%
Hyde	1	5,810	187,327	5,810	100.0%	3.102%
Iredell	34	159,437	197,348	46,645	29.256%	23.636%
Iredell	44	159,437	200,108	112,792	70.744%	56.366%
Jackson	50	40,271	194,102	40,271	100.0%	20.747%
Johnston	10	168,878	192,056	70,120	41.521%	36.51%
Johnston	11	168,878	186,653	79,485	47.067%	42.584%
Johnston	12	168,878	191,817	19,273	11.412%	10.048%
Jones	6	10,153	187,925	10,153	100.0%	5.403%
Lee	12	57,866	191,817	57,866	100.0%	30.167%
Lenoir	5	59,495	181,547	28,640	48.138%	15.776%
Lenoir	7	59,495	190,081	30,855	51.862%	16.233%
Lincoln	44	78,265	200,108	78,265	100.0%	39.111%
Macon	50	33,922	194,102	33,922	100.0%	17.476%
Madison	47	20,764	187,477	20,764	100.0%	11.075%
Martin	3	24,505	181,535	24,505	100.0%	13.499%
McDowell	47	44,996	187,477	44,996	100.0%	24.001%
Mecklenburg	37	919,628	183,253	183,253	19.927%	100.0%
Mecklenburg	38	919,628	183,694	183,694	19.975%	100.0%
Mecklenburg	39	919,628	181,619	181,619	19.749%	100.0%
Mecklenburg	40	919,628	188,928	188,928	20.544%	100.0%
Mecklenburg	41	919,628	182,134	182,134	19.805%	100.0%
Mitchell	47	15,579	187,477	15,579	100.0%	8.31%
Montgomery	33	27,798	190,676	27,798	100.0%	14.579%
Moore	29	88,247	192,959	88,247	100.0%	45.734%
Nash	4	95,840	190,991	40,716	42.483%	21.318%
Nash	11	95,840	186,653	55,124	57.517%	29.533%
New Hanover	8	202,667	200,133	5,295	2.613%	2.646%
New Hanover	9	202,667	197,372	197,372	97.387%	100.0%
Northampton	3	22,099	181,535	22,099	100.0%	12.173%
Onslow	6	177,772	187,925	177,772	100.0%	94.597%

Total Population by County and District						
County	District	County Pop	District Pop	County District Pop	% County in District	% of District in County
Orange	23	133,801	197,306	133,801	100.0%	67.814%
Pamlico	2	13,144	183,118	13,144	100.0%	7.178%
Pasquotank	1	40,661	187,327	40,661	100.0%	21.706%
Pender	8	52,217	200,133	52,217	100.0%	26.091%
Perquimans	1	13,453	187,327	13,453	100.0%	7.182%
Person	22	39,464	199,919	39,464	100.0%	19.74%
Pitt	5	168,148	181,547	85,293	50.725%	46.981%
Pitt	7	168,148	190,081	82,855	49.275%	43.589%
Polk	47	20,510	187,477	20,510	100.0%	10.94%
Randolph	24	141,752	188,171	37,040	26.13%	19.684%
Randolph	29	141,752	192,959	104,712	73.87%	54.266%
Richmond	25	46,639	199,294	46,639	100.0%	23.402%
Robeson	13	134,168	192,266	134,168	100.0%	69.782%
Rockingham	26	93,643	191,444	93,643	100.0%	48.914%
Rowan	25	138,428	199,294	28,965	20.924%	14.534%
Rowan	34	138,428	197,348	109,463	79.076%	55.467%
Rutherford	47	67,810	187,477	67,810	100.0%	36.17%
Sampson	10	63,431	192,056	63,431	100.0%	33.027%
Scotland	25	36,157	199,294	36,157	100.0%	18.143%
Stanly	25	60,585	199,294	60,585	100.0%	30.4%
Stokes	30	47,401	190,414	47,401	100.0%	24.894%
Surry	30	73,673	190,414	73,673	100.0%	38.691%
Swain	50	13,981	194,102	13,981	100.0%	7.203%
Transylvania	48	33,090	184,866	33,090	100.0%	17.899%
Tyrrell	3	4,407	181,535	4,407	100.0%	2.428%
Union	35	201,292	189,794	189,794	94.288%	100.0%
Union	36	201,292	189,509	11,498	5.712%	6.067%
Vance	4	45,422	190,991	45,422	100.0%	23.782%
Wake	14	900,993	189,566	189,566	21.04%	100.0%
Wake	15	900,993	188,841	188,841	20.959%	100.0%
Wake	16	900,993	199,393	199,393	22.13%	100.0%
Wake	17	900,993	194,407	194,407	21.577%	100.0%
Wake	18	900,993	189,405	128,786	14.294%	67.995%
Warren	4	20,972	190,991	20,972	100.0%	10.981%
Washington	3	13,228	181,535	13,228	100.0%	7.287%
Watauga	45	51,079	190,341	51,079	100.0%	26.836%
Wayne	5	122,623	181,547	46,252	37.719%	25.477%
Wayne	7	122,623	190,081	76,371	62.281%	40.178%
Wilkes	30	69,340	190,414	69,340	100.0%	36.415%
Wilson	4	81,234	190,991	29,190	35.933%	15.283%
Wilson	11	81,234	186,653	52,044	64.067%	27.883%
Yadkin	31	38,406	199,875	38,406	100.0%	19.215%

Rucho Senate 2

Total Population by County and District						
County	District	County Pop	District Pop	County District Pop	% County in District	% of District in County
Yancey	47	17,818	187,477	17,818	100.0%	9.504%

Rucho Senate 2

Total Population by District and County						
District	County	County Pop	District Pop	Cnty District Pop	% County in District	% of District in County
1	Beaufort	47,759	187,327	47,759	100.0%	25.495%
1	Camden	9,980	187,327	9,980	100.0%	5.328%
1	Currituck	23,547	187,327	23,547	100.0%	12.57%
1	Dare	33,920	187,327	33,920	100.0%	18.107%
1	Gates	12,197	187,327	12,197	100.0%	6.511%
1	Hyde	5,810	187,327	5,810	100.0%	3.102%
1	Pasquotank	40,661	187,327	40,661	100.0%	21.706%
1	Perquimans	13,453	187,327	13,453	100.0%	7.182%
2	Carteret	66,469	183,118	66,469	100.0%	36.298%
2	Craven	103,505	183,118	103,505	100.0%	56.524%
2	Pamlico	13,144	183,118	13,144	100.0%	7.178%
3	Bertie	21,282	181,535	21,282	100.0%	11.723%
3	Chowan	14,793	181,535	14,793	100.0%	8.149%
3	Edgecombe	56,552	181,535	56,552	100.0%	31.152%
3	Hertford	24,669	181,535	24,669	100.0%	13.589%
3	Martin	24,505	181,535	24,505	100.0%	13.499%
3	Northampton	22,099	181,535	22,099	100.0%	12.173%
3	Tyrrell	4,407	181,535	4,407	100.0%	2.428%
3	Washington	13,228	181,535	13,228	100.0%	7.287%
4	Halifax	54,691	190,991	54,691	100.0%	28.635%
4	Nash	95,840	190,991	40,716	42.483%	21.318%
4	Vance	45,422	190,991	45,422	100.0%	23.782%
4	Warren	20,972	190,991	20,972	100.0%	10.981%
4	Wilson	81,234	190,991	29,190	35.933%	15.283%
5	Greene	21,362	181,547	21,362	100.0%	11.767%
5	Lenoir	59,495	181,547	28,640	48.138%	15.776%
5	Pitt	168,148	181,547	85,293	50.725%	46.981%
5	Wayne	122,623	181,547	46,252	37.719%	25.477%
6	Jones	10,153	187,925	10,153	100.0%	5.403%
6	Onslow	177,772	187,925	177,772	100.0%	94.597%
7	Lenoir	59,495	190,081	30,855	51.862%	16.233%
7	Pitt	168,148	190,081	82,855	49.275%	43.589%
7	Wayne	122,623	190,081	76,371	62.281%	40.178%
8	Bladen	35,190	200,133	35,190	100.0%	17.583%
8	Brunswick	107,431	200,133	107,431	100.0%	53.68%
8	New Hanover	202,667	200,133	5,295	2.613%	2.646%
8	Pender	52,217	200,133	52,217	100.0%	26.091%
9	New Hanover	202,667	197,372	197,372	97.387%	100.0%
10	Duplin	58,505	192,056	58,505	100.0%	30.462%
10	Johnston	168,878	192,056	70,120	41.521%	36.51%
10	Sampson	63,431	192,056	63,431	100.0%	33.027%
11	Johnston	168,878	186,653	79,485	47.067%	42.584%
11	Nash	95,840	186,653	55,124	57.517%	29.533%

Rucho Senate 2

Total Population by District and County						
District	County	County Pop	District Pop	Cnty District Pop	% County in District	% of District in County
11	Wilson	81,234	186,653	52,044	64.067%	27.883%
12	Harnett	114,678	191,817	114,678	100.0%	59.785%
12	Johnston	168,878	191,817	19,273	11.412%	10.048%
12	Lee	57,866	191,817	57,866	100.0%	30.167%
13	Columbus	58,098	192,266	58,098	100.0%	30.218%
13	Robeson	134,168	192,266	134,168	100.0%	69.782%
14	Wake	900,993	189,566	189,566	21.04%	100.0%
15	Wake	900,993	188,841	188,841	20.959%	100.0%
16	Wake	900,993	199,393	199,393	22.13%	100.0%
17	Wake	900,993	194,407	194,407	21.577%	100.0%
18	Franklin	60,619	189,405	60,619	100.0%	32.005%
18	Wake	900,993	189,405	128,786	14.294%	67.995%
19	Cumberland	319,431	183,181	183,181	57.346%	100.0%
20	Durham	267,587	190,767	130,851	48.9%	68.592%
20	Granville	59,916	190,767	59,916	100.0%	31.408%
21	Cumberland	319,431	183,202	136,250	42.654%	74.371%
21	Hoke	46,952	183,202	46,952	100.0%	25.629%
22	Caswell	23,719	199,919	23,719	100.0%	11.864%
22	Durham	267,587	199,919	136,736	51.1%	68.396%
22	Person	39,464	199,919	39,464	100.0%	19.74%
23	Chatham	63,505	197,306	63,505	100.0%	32.186%
23	Orange	133,801	197,306	133,801	100.0%	67.814%
24	Alamance	151,131	188,171	151,131	100.0%	80.316%
24	Randolph	141,752	188,171	37,040	26.13%	19.684%
25	Anson	26,948	199,294	26,948	100.0%	13.522%
25	Richmond	46,639	199,294	46,639	100.0%	23.402%
25	Rowan	138,428	199,294	28,965	20.924%	14.534%
25	Scotland	36,157	199,294	36,157	100.0%	18.143%
25	Stanly	60,585	199,294	60,585	100.0%	30.4%
26	Guilford	488,406	191,444	97,801	20.025%	51.086%
26	Rockingham	93,643	191,444	93,643	100.0%	48.914%
27	Guilford	488,406	191,166	191,166	39.141%	100.0%
28	Guilford	488,406	199,439	199,439	40.835%	100.0%
29	Moore	88,247	192,959	88,247	100.0%	45.734%
29	Randolph	141,752	192,959	104,712	73.87%	54.266%
30	Stokes	47,401	190,414	47,401	100.0%	24.894%
30	Surry	73,673	190,414	73,673	100.0%	38.691%
30	Wilkes	69,340	190,414	69,340	100.0%	36.415%
31	Forsyth	350,670	199,875	161,469	46.046%	80.785%
31	Yadkin	38,406	199,875	38,406	100.0%	19.215%
32	Forsyth	350,670	189,201	189,201	53.954%	100.0%
33	Davidson	162,878	190,676	162,878	100.0%	85.421%
33	Montgomery	27,798	190,676	27,798	100.0%	14.579%

Rucho Senate 2

Total Population by District and County						
District	County	County Pop	District Pop	Cnty District Pop	% County in District	% of District in County
34	Davie	41,240	197,348	41,240	100.0%	20.897%
34	Iredell	159,437	197,348	46,645	29.256%	23.636%
34	Rowan	138,428	197,348	109,463	79.076%	55.467%
35	Union	201,292	189,794	189,794	94.288%	100.0%
36	Cabarrus	178,011	189,509	178,011	100.0%	93.933%
36	Union	201,292	189,509	11,498	5.712%	6.067%
37	Mecklenburg	919,628	183,253	183,253	19.927%	100.0%
38	Mecklenburg	919,628	183,694	183,694	19.975%	100.0%
39	Mecklenburg	919,628	181,619	181,619	19.749%	100.0%
40	Mecklenburg	919,628	188,928	188,928	20.544%	100.0%
41	Mecklenburg	919,628	182,134	182,134	19.805%	100.0%
42	Alexander	37,198	191,556	37,198	100.0%	19.419%
42	Catawba	154,358	191,556	154,358	100.0%	80.581%
43	Gaston	206,086	197,035	197,035	95.608%	100.0%
44	Gaston	206,086	200,108	9,051	4.392%	4.523%
44	Iredell	159,437	200,108	112,792	70.744%	56.366%
44	Lincoln	78,265	200,108	78,265	100.0%	39.111%
45	Alleghany	11,155	190,341	11,155	100.0%	5.861%
45	Ashe	27,281	190,341	27,281	100.0%	14.333%
45	Avery	17,797	190,341	17,797	100.0%	9.35%
45	Caldwell	83,029	190,341	83,029	100.0%	43.621%
45	Watauga	51,079	190,341	51,079	100.0%	26.836%
46	Burke	90,912	188,990	90,912	100.0%	48.104%
46	Cleveland	98,078	188,990	98,078	100.0%	51.896%
47	Madison	20,764	187,477	20,764	100.0%	11.075%
47	McDowell	44,996	187,477	44,996	100.0%	24.001%
47	Mitchell	15,579	187,477	15,579	100.0%	8.31%
47	Polk	20,510	187,477	20,510	100.0%	10.94%
47	Rutherford	67,810	187,477	67,810	100.0%	36.17%
47	Yancey	17,818	187,477	17,818	100.0%	9.504%
48	Buncombe	238,318	184,866	45,036	18.897%	24.361%
48	Henderson	106,740	184,866	106,740	100.0%	57.739%
48	Transylvania	33,090	184,866	33,090	100.0%	17.899%
49	Buncombe	238,318	193,282	193,282	81.103%	100.0%
50	Cherokee	27,444	194,102	27,444	100.0%	14.139%
50	Clay	10,587	194,102	10,587	100.0%	5.454%
50	Graham	8,861	194,102	8,861	100.0%	4.565%
50	Haywood	59,036	194,102	59,036	100.0%	30.415%
50	Jackson	40,271	194,102	40,271	100.0%	20.747%
50	Macon	33,922	194,102	33,922	100.0%	17.476%
50	Swain	13,981	194,102	13,981	100.0%	7.203%

2011 North Carolina General Assembly

Municipality by District Report
Rucho Senate 2

Data Source 2010 Census

Total Population by Municipality and District						
Municipality	District	Municipality Pop	District Pop	Municipality District Pop	% Municipality in District	% of District in Municipality
Aberdeen	29	6,350	192,959	6,350	100.0%	3.291%
Ahoskie	3	5,039	181,535	5,039	100.0%	2.776%
Alamance	24	951	188,171	951	100.0%	0.505%
Albemarle	25	15,903	199,294	15,903	100.0%	7.98%
Alliance	2	776	183,118	776	100.0%	0.424%
Andrews	50	1,781	194,102	1,781	100.0%	0.918%
Angier (Harnett)	12	4,350	191,817	4,247	97.632%	2.214%
Angier (Wake)	17	4,350	194,407	98	2.253%	0.05%
Angier (Wake)	18	4,350	189,405	5	0.115%	0.003%
Ansonville	25	631	199,294	631	100.0%	0.317%
Apex (Wake)	16	37,476	199,393	207	0.552%	0.104%
Apex (Wake)	17	37,476	194,407	37,269	99.448%	19.171%
Arapahoe	2	556	183,118	556	100.0%	0.304%
Archdale (Guilford)	27	11,415	191,166	333	2.917%	0.174%
Archdale (Randolph)	29	11,415	192,959	11,082	97.083%	5.743%
Archer Lodge	11	4,292	186,653	4,292	100.0%	2.299%
Asheboro (Randolph)	24	25,012	188,171	491	1.963%	0.261%
Asheboro (Randolph)	29	25,012	192,959	24,521	98.037%	12.708%
Asheville (Buncombe)	48	83,393	184,866	12,335	14.791%	6.672%
Asheville (Buncombe)	49	83,393	193,282	71,058	85.209%	36.764%
Askewville	3	241	181,535	241	100.0%	0.133%
Atkinson	8	299	200,133	299	100.0%	0.149%
Atlantic Beach	2	1,495	183,118	1,495	100.0%	0.816%
Aulander	3	895	181,535	895	100.0%	0.493%
Aurora	1	520	187,327	520	100.0%	0.278%
Autryville	10	196	192,056	196	100.0%	0.102%
Ayden (Pitt)	5	4,932	181,547	4,908	99.513%	2.703%
Ayden (Pitt)	7	4,932	190,081	24	0.487%	0.013%
Badin	25	1,974	199,294	1,974	100.0%	0.99%
Bailey	11	569	186,653	569	100.0%	0.305%
Bakersville	47	464	187,477	464	100.0%	0.247%
Bald Head Island	8	158	200,133	158	100.0%	0.079%
Banner Elk	45	1,028	190,341	1,028	100.0%	0.54%
Bath	1	249	187,327	249	100.0%	0.133%
Bayboro	2	1,263	183,118	1,263	100.0%	0.69%
Bear Grass	3	73	181,535	73	100.0%	0.04%
Beaufort	2	4,039	183,118	4,039	100.0%	2.206%
Beech Mountain (Avery)	45	320	190,341	24	7.5%	0.013%
Beech Mountain (Watauga)	45	320	190,341	296	92.5%	0.156%
Belhaven	1	1,688	187,327	1,688	100.0%	0.901%
Belmont	43	10,076	197,035	10,076	100.0%	5.114%
Belville	8	1,936	200,133	1,936	100.0%	0.967%
Belwood	46	950	188,990	950	100.0%	0.503%

NCLCV v. Hall
21 CVS 15426
LDTX047

Total Population by Municipality and District						
Municipality	District	Municipality Pop	District Pop	Municipality District Pop	% Municipality in District	% of District in Municipality
Benson (Harnett)	12	3,311	191,817	0	0.0%	0.0%
Benson (Johnston)	10	3,311	192,056	132	3.987%	0.069%
Benson (Johnston)	12	3,311	191,817	3,179	96.013%	1.657%
Bermuda Run	34	1,725	197,348	1,725	100.0%	0.874%
Bessemer City	43	5,340	197,035	5,340	100.0%	2.71%
Bethania (Forsyth)	31	328	199,875	303	92.378%	0.152%
Bethania (Forsyth)	32	328	189,201	25	7.622%	0.013%
Bethel	5	1,577	181,547	1,577	100.0%	0.869%
Beulaville	10	1,296	192,056	1,296	100.0%	0.675%
Biltmore Forest (Buncombe)	48	1,343	184,866	0	0.0%	0.0%
Biltmore Forest (Buncombe)	49	1,343	193,282	1,343	100.0%	0.695%
Biscoe	33	1,700	190,676	1,700	100.0%	0.892%
Black Creek	11	769	186,653	769	100.0%	0.412%
Black Mountain	49	7,848	193,282	7,848	100.0%	4.06%
Bladenboro	8	1,750	200,133	1,750	100.0%	0.874%
Blowing Rock (Caldwell)	45	1,241	190,341	49	3.948%	0.026%
Blowing Rock (Watauga)	45	1,241	190,341	1,192	96.052%	0.626%
Boardman	13	157	192,266	157	100.0%	0.082%
Bogue	2	684	183,118	684	100.0%	0.374%
Boiling Spring Lakes	8	5,372	200,133	5,372	100.0%	2.684%
Boiling Springs	46	4,647	188,990	4,647	100.0%	2.459%
Bolivia	8	143	200,133	143	100.0%	0.071%
Bolton	13	691	192,266	691	100.0%	0.359%
Boone	45	17,122	190,341	17,122	100.0%	8.995%
Boonville	31	1,222	199,875	1,222	100.0%	0.611%
Bostic	47	386	187,477	386	100.0%	0.206%
Brevard	48	7,609	184,866	7,609	100.0%	4.116%
Bridgeton	2	454	183,118	454	100.0%	0.248%
Broadway (Harnett)	12	1,229	191,817	25	2.034%	0.013%
Broadway (Lee)	12	1,229	191,817	1,204	97.966%	0.628%
Brookford	42	382	191,556	382	100.0%	0.199%
Brunswick	13	1,119	192,266	1,119	100.0%	0.582%
Bryson City	50	1,424	194,102	1,424	100.0%	0.734%
Bunn	18	344	189,405	344	100.0%	0.182%
Burgaw	8	3,872	200,133	3,872	100.0%	1.935%
Burlington (Alamance)	24	49,963	188,171	49,308	98.689%	26.204%
Burlington (Guilford)	27	49,963	191,166	655	1.311%	0.343%
Burnsville	47	1,693	187,477	1,693	100.0%	0.903%
Butner	20	7,591	190,767	7,591	100.0%	3.979%
Cajah's Mountain	45	0	190,341	2,823	0.0%	1.483%
Calabash	8	1,786	200,133	1,786	100.0%	0.892%
Calypso	10	538	192,056	538	100.0%	0.28%
Cameron	29	285	192,959	285	100.0%	0.148%

Total Population by Municipality and District						
Municipality	District	Municipality Pop	District Pop	Municipality District Pop	% Municipality in District	% of District in Municipality
Candor	33	840	190,676	840	100.0%	0.441%
Canton	50	4,227	194,102	4,227	100.0%	2.178%
Cape Carteret	2	1,917	183,118	1,917	100.0%	1.047%
Carolina Beach	9	5,706	197,372	5,706	100.0%	2.891%
Carolina Shores	8	3,048	200,133	3,048	100.0%	1.523%
Carrboro	23	19,582	197,306	19,582	100.0%	9.925%
Carthage	29	2,205	192,959	2,205	100.0%	1.143%
Cary (Chatham)	23	135,234	197,306	1,422	1.052%	0.721%
Cary (Wake)	16	135,234	199,393	57,391	42.438%	28.783%
Cary (Wake)	17	135,234	194,407	76,421	56.51%	39.31%
Casar	46	297	188,990	297	100.0%	0.157%
Castalia	11	268	186,653	268	100.0%	0.144%
Caswell Beach	8	398	200,133	398	100.0%	0.199%
Catawba	42	603	191,556	603	100.0%	0.315%
Cedar Point	2	1,279	183,118	1,279	100.0%	0.698%
Cedar Rock	45	300	190,341	300	100.0%	0.158%
Centerville	18	89	189,405	89	100.0%	0.047%
Cerro Gordo	13	207	192,266	207	100.0%	0.108%
Chadbourn	13	1,856	192,266	1,856	100.0%	0.965%
Chapel Hill (Durham)	22	57,233	199,919	2,836	4.955%	1.419%
Chapel Hill (Orange)	23	57,233	197,306	54,397	95.045%	27.57%
Charlotte (Mecklenburg)	37	731,424	183,253	166,788	22.803%	91.015%
Charlotte (Mecklenburg)	38	731,424	183,694	170,846	23.358%	93.006%
Charlotte (Mecklenburg)	39	731,424	181,619	171,834	23.493%	94.612%
Charlotte (Mecklenburg)	40	731,424	188,928	179,458	24.535%	94.988%
Charlotte (Mecklenburg)	41	731,424	182,134	42,498	5.81%	23.333%
Cherryville	43	5,760	197,035	5,760	100.0%	2.923%
Chimney Rock Village	47	113	187,477	113	100.0%	0.06%
China Grove	25	3,563	199,294	3,563	100.0%	1.788%
Chocowinity	1	820	187,327	820	100.0%	0.438%
Claremont	42	1,352	191,556	1,352	100.0%	0.706%
Clarkton	8	837	200,133	837	100.0%	0.418%
Clayton (Johnston)	11	16,116	186,653	16,116	100.0%	8.634%
Clayton (Wake)	18	16,116	189,405	0	0.0%	0.0%
Clemmons (Forsyth)	31	18,627	199,875	17,246	92.586%	8.628%
Clemmons (Forsyth)	32	18,627	189,201	1,381	7.414%	0.73%
Cleveland	34	871	197,348	871	100.0%	0.441%
Clinton	10	8,639	192,056	8,639	100.0%	4.498%
Clyde	50	1,223	194,102	1,223	100.0%	0.63%
Coats	12	2,112	191,817	2,112	100.0%	1.101%
Cofield	3	413	181,535	413	100.0%	0.228%
Colerain	3	204	181,535	204	100.0%	0.112%
Columbia	3	891	181,535	891	100.0%	0.491%

Total Population by Municipality and District						
Municipality	District	Municipality Pop	District Pop	Municipality District Pop	% Municipality in District	% of District in Municipality
Columbus	47	999	187,477	999	100.0%	0.533%
Como	3	91	181,535	91	100.0%	0.05%
Concord	36	79,066	189,509	79,066	100.0%	41.722%
Conetoe	3	294	181,535	294	100.0%	0.162%
Connelly Springs	46	1,669	188,990	1,669	100.0%	0.883%
Conover	42	8,165	191,556	8,165	100.0%	4.262%
Conway	3	836	181,535	836	100.0%	0.461%
Cooleemee	34	960	197,348	960	100.0%	0.486%
Cornelius	41	24,866	182,134	24,866	100.0%	13.653%
Cove City	2	399	183,118	399	100.0%	0.218%
Cramerton	43	4,165	197,035	4,165	100.0%	2.114%
Creedmoor	20	4,124	190,767	4,124	100.0%	2.162%
Creswell	3	276	181,535	276	100.0%	0.152%
Crossnore	45	192	190,341	192	100.0%	0.101%
Dallas	43	4,488	197,035	4,488	100.0%	2.278%
Danbury	30	189	190,414	189	100.0%	0.099%
Davidson (Iredell)	44	10,944	200,108	294	2.686%	0.147%
Davidson (Mecklenburg)	41	10,944	182,134	10,650	97.314%	5.847%
Dellview	43	13	197,035	13	100.0%	0.007%
Denton	33	1,636	190,676	1,636	100.0%	0.858%
Dillsboro	50	232	194,102	232	100.0%	0.12%
Dobbins Heights	25	866	199,294	866	100.0%	0.435%
Dobson	30	1,586	190,414	1,586	100.0%	0.833%
Dortches (Nash)	4	935	190,991	5	0.535%	0.003%
Dortches (Nash)	11	935	186,653	930	99.465%	0.498%
Dover	2	401	183,118	401	100.0%	0.219%
Drexel	46	1,858	188,990	1,858	100.0%	0.983%
Dublin	8	338	200,133	338	100.0%	0.169%
Duck	1	369	187,327	369	100.0%	0.197%
Dunn	12	9,263	191,817	9,263	100.0%	4.829%
Durham (Durham)	20	228,330	190,767	121,675	53.289%	63.782%
Durham (Durham)	22	228,330	199,919	106,625	46.698%	53.334%
Durham (Orange)	23	228,330	197,306	30	0.013%	0.015%
Durham (Wake)	16	228,330	199,393	0	0.0%	0.0%
Earl	46	260	188,990	260	100.0%	0.138%
East Arcadia	8	487	200,133	487	100.0%	0.243%
East Bend	31	612	199,875	612	100.0%	0.306%
East Laurinburg	25	300	199,294	300	100.0%	0.151%
East Spencer	34	1,534	197,348	1,534	100.0%	0.777%
Eastover (Cumberland)	19	3,628	183,181	2,825	77.867%	1.542%
Eastover (Cumberland)	21	3,628	183,202	803	22.133%	0.438%
Eden	26	15,527	191,444	15,527	100.0%	8.11%
Edenton	3	5,004	181,535	5,004	100.0%	2.756%

Total Population by Municipality and District						
Municipality	District	Municipality Pop	District Pop	Municipality District Pop	% Municipality in District	% of District in Municipality
Elizabeth City (Camden)	1	18,683	187,327	45	0.241%	0.024%
Elizabeth City (Pasquotank)	1	18,683	187,327	18,638	99.759%	9.949%
Elizabethtown	8	3,583	200,133	3,583	100.0%	1.79%
Elk Park	45	452	190,341	452	100.0%	0.237%
Elkin (Surry)	30	4,001	190,414	3,921	98.001%	2.059%
Elkin (Wilkes)	30	4,001	190,414	80	2.0%	0.042%
Ellenboro	47	873	187,477	873	100.0%	0.466%
Ellerbe	25	1,054	199,294	1,054	100.0%	0.529%
Elm City	4	1,298	190,991	1,298	100.0%	0.68%
Elon	24	9,419	188,171	9,419	100.0%	5.006%
Emerald Isle	2	3,655	183,118	3,655	100.0%	1.996%
Enfield	4	2,532	190,991	2,532	100.0%	1.326%
Erwin	12	4,405	191,817	4,405	100.0%	2.296%
Eureka	7	197	190,081	197	100.0%	0.104%
Everetts	3	164	181,535	164	100.0%	0.09%
Fair Bluff	13	951	192,266	951	100.0%	0.495%
Fairmont	13	2,663	192,266	2,663	100.0%	1.385%
Fairview	36	3,324	189,509	3,324	100.0%	1.754%
Faison (Duplin)	10	961	192,056	961	100.0%	0.5%
Faison (Sampson)	10	961	192,056	0	0.0%	0.0%
Faith	34	807	197,348	807	100.0%	0.409%
Falcon (Cumberland)	19	258	183,181	258	100.0%	0.141%
Falcon (Sampson)	10	258	192,056	0	0.0%	0.0%
Falkland	5	96	181,547	96	100.0%	0.053%
Fallston	46	607	188,990	607	100.0%	0.321%
Farmville	5	4,654	181,547	4,654	100.0%	2.564%
Fayetteville (Cumberland)	19	200,564	183,181	89,932	44.84%	49.095%
Fayetteville (Cumberland)	21	200,564	183,202	110,632	55.16%	60.388%
Flat Rock	48	3,114	184,866	3,114	100.0%	1.684%
Fletcher	48	7,187	184,866	7,187	100.0%	3.888%
Forest City	47	7,476	187,477	7,476	100.0%	3.988%
Forest Hills	50	365	194,102	365	100.0%	0.188%
Fountain	5	427	181,547	427	100.0%	0.235%
Four Oaks	10	1,921	192,056	1,921	100.0%	1.0%
Foxfire	29	902	192,959	902	100.0%	0.467%
Franklin	50	3,845	194,102	3,845	100.0%	1.981%
Franklinton	18	2,023	189,405	2,023	100.0%	1.068%
Franklinville	24	1,164	188,171	1,164	100.0%	0.619%
Fremont	7	1,255	190,081	1,255	100.0%	0.66%
Fuquay-Varina (Wake)	17	17,937	194,407	14,511	80.9%	7.464%
Fuquay-Varina (Wake)	18	17,937	189,405	3,426	19.1%	1.809%
Gamewell	45	4,051	190,341	4,051	100.0%	2.128%
Garland	10	625	192,056	625	100.0%	0.325%

Total Population by Municipality and District						
Municipality	District	Municipality Pop	District Pop	Municipality District Pop	% Municipality in District	% of District in Municipality
Garner (Wake)	14	25,745	189,566	9,639	37.44%	5.085%
Garner (Wake)	18	25,745	189,405	16,106	62.56%	8.503%
Garysburg	3	1,057	181,535	1,057	100.0%	0.582%
Gaston	3	1,152	181,535	1,152	100.0%	0.635%
Gastonia	43	71,741	197,035	71,741	100.0%	36.41%
Gatesville	1	321	187,327	321	100.0%	0.171%
Gibson	25	540	199,294	540	100.0%	0.271%
Gibsonville (Alamance)	24	6,410	188,171	3,148	49.111%	1.673%
Gibsonville (Guilford)	27	6,410	191,166	3,262	50.889%	1.706%
Glen Alpine	46	1,517	188,990	1,517	100.0%	0.803%
Godwin	19	139	183,181	139	100.0%	0.076%
Goldsboro (Wayne)	5	36,437	181,547	28,566	78.398%	15.735%
Goldsboro (Wayne)	7	36,437	190,081	7,871	21.602%	4.141%
Goldston	23	268	197,306	268	100.0%	0.136%
Graham	24	14,153	188,171	14,153	100.0%	7.521%
Grandfather	45	25	190,341	25	100.0%	0.013%
Granite Falls	45	4,722	190,341	4,722	100.0%	2.481%
Granite Quarry	34	2,930	197,348	2,930	100.0%	1.485%
Grantsboro	2	688	183,118	688	100.0%	0.376%
Green Level	24	2,100	188,171	2,100	100.0%	1.116%
Greenevers	10	634	192,056	634	100.0%	0.33%
Greensboro (Guilford)	26	269,666	191,444	60,721	22.517%	31.717%
Greensboro (Guilford)	27	269,666	191,166	53,364	19.789%	27.915%
Greensboro (Guilford)	28	269,666	199,439	155,581	57.694%	78.009%
Greenville (Pitt)	5	84,554	181,547	41,065	48.567%	22.619%
Greenville (Pitt)	7	84,554	190,081	43,489	51.433%	22.879%
Grifton (Lenoir)	7	2,617	190,081	186	7.107%	0.098%
Grifton (Pitt)	5	2,617	181,547	1,393	53.229%	0.767%
Grifton (Pitt)	7	2,617	190,081	1,038	39.664%	0.546%
Grimesland (Pitt)	5	441	181,547	14	3.175%	0.008%
Grimesland (Pitt)	7	441	190,081	427	96.825%	0.225%
Grover	46	708	188,990	708	100.0%	0.375%
Halifax	4	234	190,991	234	100.0%	0.123%
Hamilton	3	408	181,535	408	100.0%	0.225%
Hamlet	25	6,495	199,294	6,495	100.0%	3.259%
Harmony	34	531	197,348	531	100.0%	0.269%
Harrells (Duplin)	10	202	192,056	23	11.386%	0.012%
Harrells (Sampson)	10	202	192,056	179	88.614%	0.093%
Harrellsville	3	106	181,535	106	100.0%	0.058%
Harrisburg	36	11,526	189,509	11,526	100.0%	6.082%
Hassell	3	84	181,535	84	100.0%	0.046%
Havelock	2	20,735	183,118	20,735	100.0%	11.323%
Haw River	24	2,298	188,171	2,298	100.0%	1.221%

Total Population by Municipality and District						
Municipality	District	Municipality Pop	District Pop	Municipality District Pop	% Municipality in District	% of District in Municipality
Hayesville	50	311	194,102	311	100.0%	0.16%
Hemby Bridge (Union)	35	1,520	189,794	1,509	99.276%	0.795%
Hemby Bridge (Union)	36	1,520	189,509	11	0.724%	0.006%
Henderson	4	15,368	190,991	15,368	100.0%	8.046%
Hendersonville	48	13,137	184,866	13,137	100.0%	7.106%
Hertford	1	2,143	187,327	2,143	100.0%	1.144%
Hickory (Burke)	46	40,010	188,990	66	0.165%	0.035%
Hickory (Caldwell)	45	40,010	190,341	18	0.045%	0.009%
Hickory (Catawba)	42	40,010	191,556	39,926	99.79%	20.843%
High Point (Davidson)	33	104,371	190,676	5,310	5.088%	2.785%
High Point (Forsyth)	31	104,371	199,875	8	0.008%	0.004%
High Point (Guilford)	27	104,371	191,166	62,248	59.641%	32.562%
High Point (Guilford)	28	104,371	199,439	36,794	35.253%	18.449%
High Point (Randolph)	29	104,371	192,959	11	0.011%	0.006%
High Shoals	43	696	197,035	696	100.0%	0.353%
Highlands (Jackson)	50	924	194,102	4	0.433%	0.002%
Highlands (Macon)	50	924	194,102	920	99.567%	0.474%
Hildebran	46	2,023	188,990	2,023	100.0%	1.07%
Hillsborough	23	6,087	197,306	6,087	100.0%	3.085%
Hobgood	4	348	190,991	348	100.0%	0.182%
Hoffman	25	588	199,294	588	100.0%	0.295%
Holden Beach	8	575	200,133	575	100.0%	0.287%
Holly Ridge	6	1,268	187,925	1,268	100.0%	0.675%
Holly Springs	17	24,661	194,407	24,661	100.0%	12.685%
Hookerton	5	409	181,547	409	100.0%	0.225%
Hope Mills (Cumberland)	19	15,176	183,181	14,945	98.478%	8.159%
Hope Mills (Cumberland)	21	15,176	183,202	231	1.522%	0.126%
Hot Springs	47	560	187,477	560	100.0%	0.299%
Hudson	45	3,776	190,341	3,776	100.0%	1.984%
Huntersville	41	46,773	182,134	46,773	100.0%	25.681%
Indian Beach	2	112	183,118	112	100.0%	0.061%
Indian Trail (Union)	35	33,518	189,794	33,456	99.815%	17.628%
Indian Trail (Union)	36	33,518	189,509	62	0.185%	0.033%
Jackson	3	513	181,535	513	100.0%	0.283%
Jacksonville	6	70,145	187,925	70,145	100.0%	37.326%
Jamestown (Guilford)	27	3,382	191,166	3,374	99.763%	1.765%
Jamestown (Guilford)	28	3,382	199,439	8	0.237%	0.004%
Jamesville	3	491	181,535	491	100.0%	0.27%
Jefferson	45	1,611	190,341	1,611	100.0%	0.846%
Jonesville	31	2,285	199,875	2,285	100.0%	1.143%
Kannapolis (Cabarrus)	36	42,625	189,509	33,194	77.874%	17.516%
Kannapolis (Rowan)	34	42,625	197,348	9,431	22.126%	4.779%
Kelford	3	251	181,535	251	100.0%	0.138%

Total Population by Municipality and District						
Municipality	District	Municipality Pop	District Pop	Municipality District Pop	% Municipality in District	% of District in Municipality
Kenansville	10	855	192,056	855	100.0%	0.445%
Kenly (Johnston)	10	1,339	192,056	1,127	84.167%	0.587%
Kenly (Johnston)	11	1,339	186,653	49	3.659%	0.026%
Kenly (Wilson)	11	1,339	186,653	163	12.173%	0.087%
Kernersville (Forsyth)	31	23,123	199,875	15,869	68.629%	7.939%
Kernersville (Forsyth)	32	23,123	189,201	7,202	31.146%	3.807%
Kernersville (Guilford)	26	23,123	191,444	52	0.225%	0.027%
Kernersville (Guilford)	27	23,123	191,166	0	0.0%	0.0%
Kill Devil Hills	1	6,683	187,327	6,683	100.0%	3.568%
King (Forsyth)	31	6,904	199,875	619	8.966%	0.31%
King (Stokes)	30	6,904	190,414	6,285	91.034%	3.301%
Kings Mountain (Cleveland)	46	10,296	188,990	9,242	89.763%	4.89%
Kings Mountain (Gaston)	43	10,296	197,035	1,054	10.237%	0.535%
Kingstown	46	681	188,990	681	100.0%	0.36%
Kinston (Lenoir)	5	21,677	181,547	18,007	83.07%	9.919%
Kinston (Lenoir)	7	21,677	190,081	3,670	16.93%	1.931%
Kittrell	4	467	190,991	467	100.0%	0.245%
Kitty Hawk	1	3,272	187,327	3,272	100.0%	1.747%
Knightdale (Wake)	14	11,401	189,566	10,883	95.457%	5.741%
Knightdale (Wake)	18	11,401	189,405	518	4.543%	0.273%
Kure Beach	9	2,012	197,372	2,012	100.0%	1.019%
La Grange	5	2,873	181,547	2,873	100.0%	1.583%
Lake Lure	47	1,192	187,477	1,192	100.0%	0.636%
Lake Park	35	3,422	189,794	3,422	100.0%	1.803%
Lake Santeetlah	50	45	194,102	45	100.0%	0.023%
Lake Waccamaw	13	1,480	192,266	1,480	100.0%	0.77%
Landis	34	3,109	197,348	3,109	100.0%	1.575%
Lansing	45	158	190,341	158	100.0%	0.083%
Lasker	3	122	181,535	122	100.0%	0.067%
Lattimore	46	488	188,990	488	100.0%	0.258%
Laurel Park	48	2,180	184,866	2,180	100.0%	1.179%
Laurinburg	25	15,962	199,294	15,962	100.0%	8.009%
Lawndale	46	606	188,990	606	100.0%	0.321%
Leggett	3	60	181,535	60	100.0%	0.033%
Leland	8	13,527	200,133	13,527	100.0%	6.759%
Lenoir	45	18,228	190,341	18,228	100.0%	9.576%
Lewiston Woodville	3	549	181,535	549	100.0%	0.302%
Lewisville	31	12,639	199,875	12,639	100.0%	6.323%
Lexington	33	18,931	190,676	18,931	100.0%	9.928%
Liberty	24	2,656	188,171	2,656	100.0%	1.411%
Lilesville	25	536	199,294	536	100.0%	0.269%
Lillington	12	3,194	191,817	3,194	100.0%	1.665%
Lincolnton	44	10,486	200,108	10,486	100.0%	5.24%

Total Population by Municipality and District						
Municipality	District	Municipality Pop	District Pop	Municipality District Pop	% Municipality in District	% of District in Municipality
Linden	19	130	183,181	130	100.0%	0.071%
Littleton	4	674	190,991	674	100.0%	0.353%
Locust (Cabarrus)	36	2,930	189,509	215	7.338%	0.113%
Locust (Stanly)	25	2,930	199,294	2,715	92.662%	1.362%
Long View (Burke)	46	4,871	188,990	752	15.438%	0.398%
Long View (Catawba)	42	4,871	191,556	4,119	84.562%	2.15%
Louisburg	18	3,359	189,405	3,359	100.0%	1.773%
Love Valley	34	90	197,348	90	100.0%	0.046%
Lowell	43	3,526	197,035	3,526	100.0%	1.79%
Lucama	11	1,108	186,653	1,108	100.0%	0.594%
Lumber Bridge	13	94	192,266	94	100.0%	0.049%
Lumberton	13	21,542	192,266	21,542	100.0%	11.204%
Macclesfield	3	471	181,535	471	100.0%	0.259%
Macon	4	119	190,991	119	100.0%	0.062%
Madison	26	2,246	191,444	2,246	100.0%	1.173%
Maggie Valley	50	1,150	194,102	1,150	100.0%	0.592%
Magnolia	10	939	192,056	939	100.0%	0.489%
Maiden (Catawba)	42	3,310	191,556	3,308	99.94%	1.727%
Maiden (Lincoln)	44	3,310	200,108	2	0.06%	0.001%
Manteo	1	1,434	187,327	1,434	100.0%	0.766%
Marietta	13	175	192,266	175	100.0%	0.091%
Marion	47	7,838	187,477	7,838	100.0%	4.181%
Mars Hill	47	1,869	187,477	1,869	100.0%	0.997%
Marshall	47	872	187,477	872	100.0%	0.465%
Marshville	35	2,402	189,794	2,402	100.0%	1.266%
Marvin	35	5,579	189,794	5,579	100.0%	2.94%
Matthews (Mecklenburg)	39	27,198	181,619	5,772	21.222%	3.178%
Matthews (Mecklenburg)	41	27,198	182,134	21,426	78.778%	11.764%
Maxton (Robeson)	13	2,426	192,266	2,230	91.921%	1.16%
Maxton (Scotland)	25	2,426	199,294	196	8.079%	0.098%
Mayodan	26	2,478	191,444	2,478	100.0%	1.294%
Maysville	6	1,019	187,925	1,019	100.0%	0.542%
McAdenville	43	651	197,035	651	100.0%	0.33%
McDonald	13	113	192,266	113	100.0%	0.059%
McFarlan	25	117	199,294	117	100.0%	0.059%
Mebane (Alamance)	24	11,393	188,171	9,600	84.262%	5.102%
Mebane (Orange)	23	11,393	197,306	1,793	15.738%	0.909%
Mesic	2	220	183,118	220	100.0%	0.12%
Micro	11	441	186,653	441	100.0%	0.236%
Middleburg	4	133	190,991	133	100.0%	0.07%
Middlesex	11	822	186,653	822	100.0%	0.44%
Midland (Cabarrus)	36	3,073	189,509	3,073	100.0%	1.622%
Midland (Mecklenburg)	41	3,073	182,134	0	0.0%	0.0%

Total Population by Municipality and District						
Municipality	District	Municipality Pop	District Pop	Municipality District Pop	% Municipality in District	% of District in Municipality
Midway	33	4,679	190,676	4,679	100.0%	2.454%
Mills River	48	6,802	184,866	6,802	100.0%	3.679%
Milton	22	166	199,919	166	100.0%	0.083%
Mineral Springs	35	2,639	189,794	2,639	100.0%	1.39%
Minnesott Beach	2	440	183,118	440	100.0%	0.24%
Mint Hill (Mecklenburg)	40	22,722	188,928	2,441	10.743%	1.292%
Mint Hill (Mecklenburg)	41	22,722	182,134	20,228	89.024%	11.106%
Mint Hill (Union)	36	22,722	189,509	53	0.233%	0.028%
Misenheimer	25	728	199,294	728	100.0%	0.365%
Mocksville	34	5,051	197,348	5,051	100.0%	2.559%
Momeyer	11	224	186,653	224	100.0%	0.12%
Monroe	35	32,797	189,794	32,797	100.0%	17.28%
Montreat	49	723	193,282	723	100.0%	0.374%
Mooresboro	46	311	188,990	311	100.0%	0.165%
Mooresville (Iredell)	34	32,711	197,348	65	0.199%	0.033%
Mooresville (Iredell)	44	32,711	200,108	32,646	99.801%	16.314%
Morehead City	2	8,661	183,118	8,661	100.0%	4.73%
Morganton	46	16,918	188,990	16,918	100.0%	8.952%
Morrisville (Durham)	22	18,576	199,919	0	0.0%	0.0%
Morrisville (Wake)	16	18,576	199,393	18,571	99.973%	9.314%
Morrisville (Wake)	17	18,576	194,407	5	0.027%	0.003%
Morven	25	511	199,294	511	100.0%	0.256%
Mount Airy	30	10,388	190,414	10,388	100.0%	5.455%
Mount Gilead	33	1,181	190,676	1,181	100.0%	0.619%
Mount Holly (Gaston)	43	13,656	197,035	11,715	85.786%	5.946%
Mount Holly (Gaston)	44	13,656	200,108	1,941	14.214%	0.97%
Mount Olive (Duplin)	10	4,589	192,056	51	1.111%	0.027%
Mount Olive (Wayne)	5	4,589	181,547	2,545	55.459%	1.402%
Mount Olive (Wayne)	7	4,589	190,081	1,993	43.43%	1.049%
Mount Pleasant	36	1,652	189,509	1,652	100.0%	0.872%
Murfreesboro	3	2,835	181,535	2,835	100.0%	1.562%
Murphy	50	1,627	194,102	1,627	100.0%	0.838%
Nags Head	1	2,757	187,327	2,757	100.0%	1.472%
Nashville	11	5,352	186,653	5,352	100.0%	2.867%
Navassa	8	1,505	200,133	1,505	100.0%	0.752%
New Bern	2	29,524	183,118	29,524	100.0%	16.123%
New London	25	600	199,294	600	100.0%	0.301%
Newland	45	698	190,341	698	100.0%	0.367%
Newport	2	4,150	183,118	4,150	100.0%	2.266%
Newton	42	12,968	191,556	12,968	100.0%	6.77%
Newton Grove	10	569	192,056	569	100.0%	0.296%
Norlina	4	1,118	190,991	1,118	100.0%	0.585%
Norman	25	138	199,294	138	100.0%	0.069%

Total Population by Municipality and District						
Municipality	District	Municipality Pop	District Pop	Municipality District Pop	% Municipality in District	% of District in Municipality
North Topsail Beach	6	743	187,925	743	100.0%	0.395%
North Wilkesboro	30	4,245	190,414	4,245	100.0%	2.229%
Northwest	8	735	200,133	735	100.0%	0.367%
Norwood	25	2,379	199,294	2,379	100.0%	1.194%
Oak City	3	317	181,535	317	100.0%	0.175%
Oak Island	8	6,783	200,133	6,783	100.0%	3.389%
Oak Ridge	26	6,185	191,444	6,185	100.0%	3.231%
Oakboro	25	1,859	199,294	1,859	100.0%	0.933%
Ocean Isle Beach	8	550	200,133	550	100.0%	0.275%
Old Fort	47	908	187,477	908	100.0%	0.484%
Oriental	2	900	183,118	900	100.0%	0.491%
Orrum	13	91	192,266	91	100.0%	0.047%
Ossipee	24	543	188,171	543	100.0%	0.289%
Oxford	20	8,461	190,767	8,461	100.0%	4.435%
Pantego	1	179	187,327	179	100.0%	0.096%
Parkton	13	436	192,266	436	100.0%	0.227%
Parmele	3	278	181,535	278	100.0%	0.153%
Patterson Springs	46	622	188,990	622	100.0%	0.329%
Peachland	25	437	199,294	437	100.0%	0.219%
Peletier	2	644	183,118	644	100.0%	0.352%
Pembroke	13	2,973	192,266	2,973	100.0%	1.546%
Pikeville	7	678	190,081	678	100.0%	0.357%
Pilot Mountain	30	1,477	190,414	1,477	100.0%	0.776%
Pine Knoll Shores	2	1,339	183,118	1,339	100.0%	0.731%
Pine Level	10	1,700	192,056	1,700	100.0%	0.885%
Pinebluff	29	1,337	192,959	1,337	100.0%	0.693%
Pinehurst	29	13,124	192,959	13,124	100.0%	6.801%
Pinetops	3	1,374	181,535	1,374	100.0%	0.757%
Pineville (Mecklenburg)	37	7,479	183,253	7,479	100.0%	4.081%
Pineville (Mecklenburg)	39	7,479	181,619	0	0.0%	0.0%
Pink Hill	7	552	190,081	552	100.0%	0.29%
Pittsboro	23	3,743	197,306	3,743	100.0%	1.897%
Pleasant Garden (Guilford)	27	4,489	191,166	4,076	90.8%	2.132%
Pleasant Garden (Guilford)	28	4,489	199,439	413	9.2%	0.207%
Plymouth	3	3,878	181,535	3,878	100.0%	2.136%
Polkton	25	3,375	199,294	3,375	100.0%	1.693%
Polkville	46	545	188,990	545	100.0%	0.288%
Pollocksville	6	311	187,925	311	100.0%	0.165%
Powellsville	3	276	181,535	276	100.0%	0.152%
Princeton	10	1,194	192,056	1,194	100.0%	0.622%
Princeville	3	2,082	181,535	2,082	100.0%	1.147%
Proctorville	13	117	192,266	117	100.0%	0.061%
Raeford	21	4,611	183,202	4,611	100.0%	2.517%

Total Population by Municipality and District						
Municipality	District	Municipality Pop	District Pop	Municipality District Pop	% Municipality in District	% of District in Municipality
Raleigh (Durham)	22	403,892	199,919	1,067	0.264%	0.534%
Raleigh (Wake)	14	403,892	189,566	146,562	36.287%	77.314%
Raleigh (Wake)	15	403,892	188,841	129,435	32.047%	68.542%
Raleigh (Wake)	16	403,892	199,393	119,769	29.654%	60.067%
Raleigh (Wake)	17	403,892	194,407	0	0.0%	0.0%
Raleigh (Wake)	18	403,892	189,405	7,059	1.748%	3.727%
Ramseur	24	1,692	188,171	1,692	100.0%	0.899%
Randleman	29	4,113	192,959	4,113	100.0%	2.132%
Ranlo	43	3,434	197,035	3,434	100.0%	1.743%
Raynham	13	72	192,266	72	100.0%	0.037%
Red Cross	25	742	199,294	742	100.0%	0.372%
Red Oak (Nash)	4	3,430	190,991	19	0.554%	0.01%
Red Oak (Nash)	11	3,430	186,653	3,411	99.446%	1.827%
Red Springs (Hoke)	21	3,428	183,202	0	0.0%	0.0%
Red Springs (Robeson)	13	3,428	192,266	3,428	100.0%	1.783%
Reidsville	26	14,520	191,444	14,520	100.0%	7.584%
Rennert	13	383	192,266	383	100.0%	0.199%
Rhodhiss (Burke)	46	1,070	188,990	700	65.421%	0.37%
Rhodhiss (Caldwell)	45	1,070	190,341	370	34.579%	0.194%
Rich Square	3	958	181,535	958	100.0%	0.528%
Richfield	25	613	199,294	613	100.0%	0.308%
Richlands	6	1,520	187,925	1,520	100.0%	0.809%
River Bend	2	3,119	183,118	3,119	100.0%	1.703%
Roanoke Rapids	4	15,754	190,991	15,754	100.0%	8.249%
Robbins	29	1,097	192,959	1,097	100.0%	0.569%
Robbinsville	50	620	194,102	620	100.0%	0.319%
Robersonville	3	1,488	181,535	1,488	100.0%	0.82%
Rockingham	25	9,558	199,294	9,558	100.0%	4.796%
Rockwell	25	2,108	199,294	2,108	100.0%	1.058%
Rocky Mount (Edgecombe)	3	57,477	181,535	17,524	30.489%	9.653%
Rocky Mount (Nash)	4	57,477	190,991	29,964	52.132%	15.689%
Rocky Mount (Nash)	11	57,477	186,653	9,989	17.379%	5.352%
Rolesville	18	3,786	189,405	3,786	100.0%	1.999%
Ronda	30	417	190,414	417	100.0%	0.219%
Roper	3	611	181,535	611	100.0%	0.337%
Rose Hill	10	1,626	192,056	1,626	100.0%	0.847%
Roseboro	10	1,191	192,056	1,191	100.0%	0.62%
Rosman	48	576	184,866	576	100.0%	0.312%
Rowland	13	1,037	192,266	1,037	100.0%	0.539%
Roxboro	22	8,362	199,919	8,362	100.0%	4.183%
Roxobel	3	240	181,535	240	100.0%	0.132%
Rural Hall	31	2,937	199,875	2,937	100.0%	1.469%
Ruth	47	440	187,477	440	100.0%	0.235%

Total Population by Municipality and District						
Municipality	District	Municipality Pop	District Pop	Municipality District Pop	% Municipality in District	% of District in Municipality
Rutherford College	46	1,341	188,990	1,341	100.0%	0.71%
Rutherfordton	47	4,213	187,477	4,213	100.0%	2.247%
Salemburg	10	435	192,056	435	100.0%	0.226%
Salisbury	34	33,662	197,348	33,662	100.0%	17.057%
Saluda (Henderson)	48	713	184,866	12	1.683%	0.006%
Saluda (Polk)	47	713	187,477	701	98.317%	0.374%
Sandy Creek	8	260	200,133	260	100.0%	0.13%
Sandyfield	13	447	192,266	447	100.0%	0.232%
Sanford	12	28,094	191,817	28,094	100.0%	14.646%
Saratoga	11	408	186,653	408	100.0%	0.219%
Sawmills	45	5,240	190,341	5,240	100.0%	2.753%
Scotland Neck	4	2,059	190,991	2,059	100.0%	1.078%
Seaboard	3	632	181,535	632	100.0%	0.348%
Seagrove	29	228	192,959	228	100.0%	0.118%
Sedalia	27	623	191,166	623	100.0%	0.326%
Selma (Johnston)	10	6,073	192,056	91	1.498%	0.047%
Selma (Johnston)	11	6,073	186,653	5,982	98.502%	3.205%
Seven Devils (Avery)	45	192	190,341	28	14.583%	0.015%
Seven Devils (Watauga)	45	192	190,341	164	85.417%	0.086%
Seven Springs	7	110	190,081	110	100.0%	0.058%
Severn	3	276	181,535	276	100.0%	0.152%
Shallotte	8	3,675	200,133	3,675	100.0%	1.836%
Sharpsburg (Edgecombe)	3	2,024	181,535	209	10.326%	0.115%
Sharpsburg (Nash)	4	2,024	190,991	1,252	61.858%	0.656%
Sharpsburg (Wilson)	4	2,024	190,991	563	27.816%	0.295%
Shelby	46	20,323	188,990	20,323	100.0%	10.753%
Siler City	23	7,887	197,306	7,887	100.0%	3.997%
Simpson	7	416	190,081	416	100.0%	0.219%
Sims	11	282	186,653	282	100.0%	0.151%
Smithfield (Johnston)	10	10,966	192,056	546	4.979%	0.284%
Smithfield (Johnston)	11	10,966	186,653	10,420	95.021%	5.583%
Snow Hill	5	1,595	181,547	1,595	100.0%	0.879%
Southern Pines	29	12,334	192,959	12,334	100.0%	6.392%
Southern Shores	1	2,714	187,327	2,714	100.0%	1.449%
Southport	8	2,833	200,133	2,833	100.0%	1.416%
Sparta	45	1,770	190,341	1,770	100.0%	0.93%
Speed	3	80	181,535	80	100.0%	0.044%
Spencer	34	3,267	197,348	3,267	100.0%	1.655%
Spencer Mountain	43	37	197,035	37	100.0%	0.019%
Spindale	47	4,321	187,477	4,321	100.0%	2.305%
Spring Hope	11	1,320	186,653	1,320	100.0%	0.707%
Spring Lake (Cumberland)	19	11,964	183,181	6,556	54.798%	3.579%
Spring Lake (Cumberland)	21	11,964	183,202	5,408	45.202%	2.952%

Total Population by Municipality and District						
Municipality	District	Municipality Pop	District Pop	Municipality District Pop	% Municipality in District	% of District in Municipality
Spruce Pine	47	2,175	187,477	2,175	100.0%	1.16%
St. Helena	8	389	200,133	389	100.0%	0.194%
St. James	8	3,165	200,133	3,165	100.0%	1.581%
St. Pauls	13	2,035	192,266	2,035	100.0%	1.058%
Staley	24	393	188,171	393	100.0%	0.209%
Stallings (Mecklenburg)	41	13,831	182,134	399	2.885%	0.219%
Stallings (Union)	35	13,831	189,794	7,778	56.236%	4.098%
Stallings (Union)	36	13,831	189,509	5,654	40.879%	2.983%
Stanfield	25	1,486	199,294	1,486	100.0%	0.746%
Stanley (Gaston)	43	3,556	197,035	2,790	78.459%	1.416%
Stanley (Gaston)	44	3,556	200,108	766	21.541%	0.383%
Stantonsburg	11	784	186,653	784	100.0%	0.42%
Star	33	876	190,676	876	100.0%	0.459%
Statesville (Iredell)	34	24,532	197,348	231	0.942%	0.117%
Statesville (Iredell)	44	24,532	200,108	24,301	99.058%	12.144%
Stedman	19	1,028	183,181	1,028	100.0%	0.561%
Stem	20	463	190,767	463	100.0%	0.243%
Stokesdale	26	5,047	191,444	5,047	100.0%	2.636%
Stoneville	26	1,056	191,444	1,056	100.0%	0.552%
Stonewall	2	281	183,118	281	100.0%	0.153%
Stovall	20	418	190,767	418	100.0%	0.219%
Sugar Mountain	45	198	190,341	198	100.0%	0.104%
Summerfield	26	10,232	191,444	10,232	100.0%	5.345%
Sunset Beach	8	3,572	200,133	3,572	100.0%	1.785%
Surf City (Onslow)	6	1,853	187,925	292	15.758%	0.155%
Surf City (Pender)	8	1,853	200,133	1,561	84.242%	0.78%
Swansboro	6	2,663	187,925	2,663	100.0%	1.417%
Swepsonville	24	1,154	188,171	1,154	100.0%	0.613%
Sylva	50	2,588	194,102	2,588	100.0%	1.333%
Tabor City	13	2,511	192,266	2,511	100.0%	1.306%
Tar Heel	8	117	200,133	117	100.0%	0.058%
Tarboro	3	11,415	181,535	11,415	100.0%	6.288%
Taylorsville	42	2,098	191,556	2,098	100.0%	1.095%
Taylortown	29	722	192,959	722	100.0%	0.374%
Teachey	10	376	192,056	376	100.0%	0.196%
Thomasville (Davidson)	33	26,757	190,676	26,493	99.013%	13.894%
Thomasville (Randolph)	29	26,757	192,959	264	0.987%	0.137%
Tobaccoville (Forsyth)	31	2,441	199,875	2,441	100.0%	1.221%
Tobaccoville (Stokes)	30	2,441	190,414	0	0.0%	0.0%
Topsail Beach	8	368	200,133	368	100.0%	0.184%
Trent Woods	2	4,155	183,118	4,155	100.0%	2.269%
Trenton	6	287	187,925	287	100.0%	0.153%
Trinity	29	6,614	192,959	6,614	100.0%	3.428%

Total Population by Municipality and District						
Municipality	District	Municipality Pop	District Pop	Municipality District Pop	% Municipality in District	% of District in Municipality
Troutman (Iredell)	34	2,383	197,348	214	8.98%	0.108%
Troutman (Iredell)	44	2,383	200,108	2,169	91.02%	1.084%
Troy	33	3,189	190,676	3,189	100.0%	1.672%
Tryon	47	1,646	187,477	1,646	100.0%	0.878%
Turkey	10	292	192,056	292	100.0%	0.152%
Unionville (Union)	35	5,929	189,794	5,843	98.55%	3.079%
Unionville (Union)	36	5,929	189,509	86	1.45%	0.045%
Valdese	46	4,490	188,990	4,490	100.0%	2.376%
Vanceboro	2	1,005	183,118	1,005	100.0%	0.549%
Vandemere	2	254	183,118	254	100.0%	0.139%
Varnamtown	8	541	200,133	541	100.0%	0.27%
Vass	29	720	192,959	720	100.0%	0.373%
Waco	46	321	188,990	321	100.0%	0.17%
Wade	19	556	183,181	556	100.0%	0.304%
Wadesboro	25	5,813	199,294	5,813	100.0%	2.917%
Wagram	25	840	199,294	840	100.0%	0.421%
Wake Forest (Franklin)	18	30,117	189,405	899	2.985%	0.475%
Wake Forest (Wake)	15	30,117	188,841	16,885	56.065%	8.941%
Wake Forest (Wake)	18	30,117	189,405	12,333	40.95%	6.511%
Walkertown (Forsyth)	31	4,675	199,875	1,135	24.278%	0.568%
Walkertown (Forsyth)	32	4,675	189,201	3,540	75.722%	1.871%
Wallace (Duplin)	10	3,880	192,056	3,880	100.0%	2.02%
Wallace (Pender)	8	3,880	200,133	0	0.0%	0.0%
Wallburg	33	3,047	190,676	3,047	100.0%	1.598%
Walnut Cove	30	1,425	190,414	1,425	100.0%	0.748%
Walnut Creek	7	835	190,081	835	100.0%	0.439%
Walstonburg	5	219	181,547	219	100.0%	0.121%
Warrenton	4	862	190,991	862	100.0%	0.451%
Warsaw	10	3,054	192,056	3,054	100.0%	1.59%
Washington	1	9,744	187,327	9,744	100.0%	5.202%
Washington Park	1	451	187,327	451	100.0%	0.241%
Watha	8	190	200,133	190	100.0%	0.095%
Waxhaw	35	9,859	189,794	9,859	100.0%	5.195%
Waynesville	50	9,869	194,102	9,869	100.0%	5.084%
Weaverville	49	3,120	193,282	3,120	100.0%	1.614%
Webster	50	363	194,102	363	100.0%	0.187%
Weddington (Mecklenburg)	41	9,459	182,134	7	0.074%	0.004%
Weddington (Union)	35	9,459	189,794	9,452	99.926%	4.98%
Weldon	4	1,655	190,991	1,655	100.0%	0.867%
Wendell (Wake)	14	5,845	189,566	782	13.379%	0.413%
Wendell (Wake)	18	5,845	189,405	5,063	86.621%	2.673%
Wentworth	26	2,807	191,444	2,807	100.0%	1.466%
Wesley Chapel	35	7,463	189,794	7,463	100.0%	3.932%

Total Population by Municipality and District						
Municipality	District	Municipality Pop	District Pop	Municipality District Pop	% Municipality in District	% of District in Municipality
West Jefferson	45	1,299	190,341	1,299	100.0%	0.682%
Whispering Pines	29	2,928	192,959	2,928	100.0%	1.517%
Whitakers (Edgecombe)	3	744	181,535	402	54.032%	0.221%
Whitakers (Nash)	4	744	190,991	342	45.968%	0.179%
White Lake	8	802	200,133	802	100.0%	0.401%
Whiteville	13	5,394	192,266	5,394	100.0%	2.805%
Whitsett	27	590	191,166	590	100.0%	0.309%
Wilkesboro	30	3,413	190,414	3,413	100.0%	1.792%
Williamston	3	5,511	181,535	5,511	100.0%	3.036%
Wilmington (New Hanover)	8	106,476	200,133	5,295	4.973%	2.646%
Wilmington (New Hanover)	9	106,476	197,372	101,181	95.027%	51.264%
Wilson (Wilson)	4	49,167	190,991	22,038	44.823%	11.539%
Wilson (Wilson)	11	49,167	186,653	27,129	55.177%	14.534%
Wilson's Mills (Johnston)	10	0	192,056	0	0.0%	0.0%
Wilson's Mills (Johnston)	11	0	186,653	2,277	0.0%	1.22%
Windsor	3	3,630	181,535	3,630	100.0%	2.0%
Winfall	1	594	187,327	594	100.0%	0.317%
Wingate	35	3,491	189,794	3,491	100.0%	1.839%
Winston-Salem (Forsyth)	31	229,617	199,875	60,581	26.383%	30.309%
Winston-Salem (Forsyth)	32	229,617	189,201	169,036	73.616%	89.342%
Winterville (Pitt)	5	9,269	181,547	3,730	40.242%	2.055%
Winterville (Pitt)	7	9,269	190,081	5,539	59.758%	2.914%
Winton	3	769	181,535	769	100.0%	0.424%
Woodfin	49	6,123	193,282	6,123	100.0%	3.168%
Woodland	3	809	181,535	809	100.0%	0.446%
Wrightsville Beach	9	2,477	197,372	2,477	100.0%	1.255%
Yadkinville	31	2,959	199,875	2,959	100.0%	1.48%
Yanceyville	22	2,039	199,919	2,039	100.0%	1.02%
Youngsville	18	1,157	189,405	1,157	100.0%	0.611%
Zebulon (Johnston)	11	4,433	186,653	0	0.0%	0.0%
Zebulon (Wake)	18	4,433	189,405	4,433	100.0%	2.34%

Total Population by District and Municipality						
District	Municipality	Municipality Pop	District Pop	Municipality District Pop	% Municipality in District	% of District in Municipality
1	Aurora	520	187,327	520	100.0%	0.278%
1	Bath	249	187,327	249	100.0%	0.133%
1	Belhaven	1,688	187,327	1,688	100.0%	0.901%
1	Chocowinity	820	187,327	820	100.0%	0.438%
1	Duck	369	187,327	369	100.0%	0.197%
1	Elizabeth City (Camden)	18,683	187,327	45	0.241%	0.024%
1	Elizabeth City (Pasquotank)	18,683	187,327	18,638	99.759%	9.949%
1	Gatesville	321	187,327	321	100.0%	0.171%
1	Hertford	2,143	187,327	2,143	100.0%	1.144%
1	Kill Devil Hills	6,683	187,327	6,683	100.0%	3.568%
1	Kitty Hawk	3,272	187,327	3,272	100.0%	1.747%
1	Manteo	1,434	187,327	1,434	100.0%	0.766%
1	Nags Head	2,757	187,327	2,757	100.0%	1.472%
1	Pantego	179	187,327	179	100.0%	0.096%
1	Southern Shores	2,714	187,327	2,714	100.0%	1.449%
1	Washington	9,744	187,327	9,744	100.0%	5.202%
1	Washington Park	451	187,327	451	100.0%	0.241%
1	Winfall	594	187,327	594	100.0%	0.317%
2	Alliance	776	183,118	776	100.0%	0.424%
2	Arapahoe	556	183,118	556	100.0%	0.304%
2	Atlantic Beach	1,495	183,118	1,495	100.0%	0.816%
2	Bayboro	1,263	183,118	1,263	100.0%	0.69%
2	Beaufort	4,039	183,118	4,039	100.0%	2.206%
2	Bogue	684	183,118	684	100.0%	0.374%
2	Bridgeton	454	183,118	454	100.0%	0.248%
2	Cape Carteret	1,917	183,118	1,917	100.0%	1.047%
2	Cedar Point	1,279	183,118	1,279	100.0%	0.698%
2	Cove City	399	183,118	399	100.0%	0.218%
2	Dover	401	183,118	401	100.0%	0.219%
2	Emerald Isle	3,655	183,118	3,655	100.0%	1.996%
2	Grantsboro	688	183,118	688	100.0%	0.376%
2	Havelock	20,735	183,118	20,735	100.0%	11.323%
2	Indian Beach	112	183,118	112	100.0%	0.061%
2	Mesic	220	183,118	220	100.0%	0.12%
2	Minnesott Beach	440	183,118	440	100.0%	0.24%
2	Morehead City	8,661	183,118	8,661	100.0%	4.73%
2	New Bern	29,524	183,118	29,524	100.0%	16.123%
2	Newport	4,150	183,118	4,150	100.0%	2.266%
2	Oriental	900	183,118	900	100.0%	0.491%
2	Peletier	644	183,118	644	100.0%	0.352%
2	Pine Knoll Shores	1,339	183,118	1,339	100.0%	0.731%
2	River Bend	3,119	183,118	3,119	100.0%	1.703%
2	Stonewall	281	183,118	281	100.0%	0.153%

Total Population by District and Municipality						
District	Municipality	Municipality Pop	District Pop	Municipality District Pop	% Municipality in District	% of District in Municipality
2	Trent Woods	4,155	183,118	4,155	100.0%	2.269%
2	Vanceboro	1,005	183,118	1,005	100.0%	0.549%
2	Vandemere	254	183,118	254	100.0%	0.139%
3	Ahoskie	5,039	181,535	5,039	100.0%	2.776%
3	Askewville	241	181,535	241	100.0%	0.133%
3	Aulander	895	181,535	895	100.0%	0.493%
3	Bear Grass	73	181,535	73	100.0%	0.04%
3	Cofield	413	181,535	413	100.0%	0.228%
3	Colerain	204	181,535	204	100.0%	0.112%
3	Columbia	891	181,535	891	100.0%	0.491%
3	Como	91	181,535	91	100.0%	0.05%
3	Conetoe	294	181,535	294	100.0%	0.162%
3	Conway	836	181,535	836	100.0%	0.461%
3	Creswell	276	181,535	276	100.0%	0.152%
3	Edenton	5,004	181,535	5,004	100.0%	2.756%
3	Everetts	164	181,535	164	100.0%	0.09%
3	Garysburg	1,057	181,535	1,057	100.0%	0.582%
3	Gaston	1,152	181,535	1,152	100.0%	0.635%
3	Hamilton	408	181,535	408	100.0%	0.225%
3	Harrellsville	106	181,535	106	100.0%	0.058%
3	Hassell	84	181,535	84	100.0%	0.046%
3	Jackson	513	181,535	513	100.0%	0.283%
3	Jamesville	491	181,535	491	100.0%	0.27%
3	Kelford	251	181,535	251	100.0%	0.138%
3	Lasker	122	181,535	122	100.0%	0.067%
3	Leggett	60	181,535	60	100.0%	0.033%
3	Lewiston Woodville	549	181,535	549	100.0%	0.302%
3	Macclesfield	471	181,535	471	100.0%	0.259%
3	Murfreesboro	2,835	181,535	2,835	100.0%	1.562%
3	Oak City	317	181,535	317	100.0%	0.175%
3	Parmele	278	181,535	278	100.0%	0.153%
3	Pinetops	1,374	181,535	1,374	100.0%	0.757%
3	Plymouth	3,878	181,535	3,878	100.0%	2.136%
3	Powellsville	276	181,535	276	100.0%	0.152%
3	Princeville	2,082	181,535	2,082	100.0%	1.147%
3	Rich Square	958	181,535	958	100.0%	0.528%
3	Robersonville	1,488	181,535	1,488	100.0%	0.82%
3	Rocky Mount (Edgecombe)	57,477	181,535	17,524	30.489%	9.653%
3	Roper	611	181,535	611	100.0%	0.337%
3	Roxobel	240	181,535	240	100.0%	0.132%
3	Seaboard	632	181,535	632	100.0%	0.348%
3	Severn	276	181,535	276	100.0%	0.152%
3	Sharpsburg (Edgecombe)	2,024	181,535	209	10.326%	0.115%

Total Population by District and Municipality						
District	Municipality	Municipality Pop	District Pop	Municipality District Pop	% Municipality in District	% of District in Municipality
3	Speed	80	181,535	80	100.0%	0.044%
3	Tarboro	11,415	181,535	11,415	100.0%	6.288%
3	Whitakers (Edgecombe)	744	181,535	402	54.032%	0.221%
3	Williamston	5,511	181,535	5,511	100.0%	3.036%
3	Windsor	3,630	181,535	3,630	100.0%	2.0%
3	Winton	769	181,535	769	100.0%	0.424%
3	Woodland	809	181,535	809	100.0%	0.446%
4	Dortches (Nash)	935	190,991	5	0.535%	0.003%
4	Elm City	1,298	190,991	1,298	100.0%	0.68%
4	Enfield	2,532	190,991	2,532	100.0%	1.326%
4	Halifax	234	190,991	234	100.0%	0.123%
4	Henderson	15,368	190,991	15,368	100.0%	8.046%
4	Hobgood	348	190,991	348	100.0%	0.182%
4	Kittrell	467	190,991	467	100.0%	0.245%
4	Littleton	674	190,991	674	100.0%	0.353%
4	Macon	119	190,991	119	100.0%	0.062%
4	Middleburg	133	190,991	133	100.0%	0.07%
4	Norlina	1,118	190,991	1,118	100.0%	0.585%
4	Red Oak (Nash)	3,430	190,991	19	0.554%	0.01%
4	Roanoke Rapids	15,754	190,991	15,754	100.0%	8.249%
4	Rocky Mount (Nash)	57,477	190,991	29,964	52.132%	15.689%
4	Scotland Neck	2,059	190,991	2,059	100.0%	1.078%
4	Sharpsburg (Nash)	2,024	190,991	1,252	61.858%	0.656%
4	Sharpsburg (Wilson)	2,024	190,991	563	27.816%	0.295%
4	Warrenton	862	190,991	862	100.0%	0.451%
4	Weldon	1,655	190,991	1,655	100.0%	0.867%
4	Whitakers (Nash)	744	190,991	342	45.968%	0.179%
4	Wilson (Wilson)	49,167	190,991	22,038	44.823%	11.539%
5	Ayden (Pitt)	4,932	181,547	4,908	99.513%	2.703%
5	Bethel	1,577	181,547	1,577	100.0%	0.869%
5	Falkland	96	181,547	96	100.0%	0.053%
5	Farmville	4,654	181,547	4,654	100.0%	2.564%
5	Fountain	427	181,547	427	100.0%	0.235%
5	Goldsboro (Wayne)	36,437	181,547	28,566	78.398%	15.735%
5	Greenville (Pitt)	84,554	181,547	41,065	48.567%	22.619%
5	Grifton (Pitt)	2,617	181,547	1,393	53.229%	0.767%
5	Grimesland (Pitt)	441	181,547	14	3.175%	0.008%
5	Hookerton	409	181,547	409	100.0%	0.225%
5	Kinston (Lenoir)	21,677	181,547	18,007	83.07%	9.919%
5	La Grange	2,873	181,547	2,873	100.0%	1.583%
5	Mount Olive (Wayne)	4,589	181,547	2,545	55.459%	1.402%
5	Snow Hill	1,595	181,547	1,595	100.0%	0.879%
5	Walstonburg	219	181,547	219	100.0%	0.121%

Total Population by District and Municipality						
District	**Municipality**	**Municipality Pop**	**District Pop**	**Municipality District Pop**	**% Municipality in District**	**% of District in Municipality**
5	Winterville (Pitt)	9,269	181,547	3,730	40.242%	2.055%
6	Holly Ridge	1,268	187,925	1,268	100.0%	0.675%
6	Jacksonville	70,145	187,925	70,145	100.0%	37.326%
6	Maysville	1,019	187,925	1,019	100.0%	0.542%
6	North Topsail Beach	743	187,925	743	100.0%	0.395%
6	Pollocksville	311	187,925	311	100.0%	0.165%
6	Richlands	1,520	187,925	1,520	100.0%	0.809%
6	Surf City (Onslow)	1,853	187,925	292	15.758%	0.155%
6	Swansboro	2,663	187,925	2,663	100.0%	1.417%
6	Trenton	287	187,925	287	100.0%	0.153%
7	Ayden (Pitt)	4,932	190,081	24	0.487%	0.013%
7	Eureka	197	190,081	197	100.0%	0.104%
7	Fremont	1,255	190,081	1,255	100.0%	0.66%
7	Goldsboro (Wayne)	36,437	190,081	7,871	21.602%	4.141%
7	Greenville (Pitt)	84,554	190,081	43,489	51.433%	22.879%
7	Grifton (Lenoir)	2,617	190,081	186	7.107%	0.098%
7	Grifton (Pitt)	2,617	190,081	1,038	39.664%	0.546%
7	Grimesland (Pitt)	441	190,081	427	96.825%	0.225%
7	Kinston (Lenoir)	21,677	190,081	3,670	16.93%	1.931%
7	Mount Olive (Wayne)	4,589	190,081	1,993	43.43%	1.049%
7	Pikeville	678	190,081	678	100.0%	0.357%
7	Pink Hill	552	190,081	552	100.0%	0.29%
7	Seven Springs	110	190,081	110	100.0%	0.058%
7	Simpson	416	190,081	416	100.0%	0.219%
7	Walnut Creek	835	190,081	835	100.0%	0.439%
7	Winterville (Pitt)	9,269	190,081	5,539	59.758%	2.914%
8	Atkinson	299	200,133	299	100.0%	0.149%
8	Bald Head Island	158	200,133	158	100.0%	0.079%
8	Belville	1,936	200,133	1,936	100.0%	0.967%
8	Bladenboro	1,750	200,133	1,750	100.0%	0.874%
8	Boiling Spring Lakes	5,372	200,133	5,372	100.0%	2.684%
8	Bolivia	143	200,133	143	100.0%	0.071%
8	Burgaw	3,872	200,133	3,872	100.0%	1.935%
8	Calabash	1,786	200,133	1,786	100.0%	0.892%
8	Carolina Shores	3,048	200,133	3,048	100.0%	1.523%
8	Caswell Beach	398	200,133	398	100.0%	0.199%
8	Clarkton	837	200,133	837	100.0%	0.418%
8	Dublin	338	200,133	338	100.0%	0.169%
8	East Arcadia	487	200,133	487	100.0%	0.243%
8	Elizabethtown	3,583	200,133	3,583	100.0%	1.79%
8	Holden Beach	575	200,133	575	100.0%	0.287%
8	Leland	13,527	200,133	13,527	100.0%	6.759%
8	Navassa	1,505	200,133	1,505	100.0%	0.752%

Total Population by District and Municipality						
District	Municipality	Municipality Pop	District Pop	Municipality District Pop	% Municipality in District	% of District in Municipality
8	Northwest	735	200,133	735	100.0%	0.367%
8	Oak Island	6,783	200,133	6,783	100.0%	3.389%
8	Ocean Isle Beach	550	200,133	550	100.0%	0.275%
8	Sandy Creek	260	200,133	260	100.0%	0.13%
8	Shallotte	3,675	200,133	3,675	100.0%	1.836%
8	Southport	2,833	200,133	2,833	100.0%	1.416%
8	St. Helena	389	200,133	389	100.0%	0.194%
8	St. James	3,165	200,133	3,165	100.0%	1.581%
8	Sunset Beach	3,572	200,133	3,572	100.0%	1.785%
8	Surf City (Pender)	1,853	200,133	1,561	84.242%	0.78%
8	Tar Heel	117	200,133	117	100.0%	0.058%
8	Topsail Beach	368	200,133	368	100.0%	0.184%
8	Varnamtown	541	200,133	541	100.0%	0.27%
8	Wallace (Pender)	3,880	200,133	0	0.0%	0.0%
8	Watha	190	200,133	190	100.0%	0.095%
8	White Lake	802	200,133	802	100.0%	0.401%
8	Wilmington (New Hanover)	106,476	200,133	5,295	4.973%	2.646%
9	Carolina Beach	5,706	197,372	5,706	100.0%	2.891%
9	Kure Beach	2,012	197,372	2,012	100.0%	1.019%
9	Wilmington (New Hanover)	106,476	197,372	101,181	95.027%	51.264%
9	Wrightsville Beach	2,477	197,372	2,477	100.0%	1.255%
10	Autryville	196	192,056	196	100.0%	0.102%
10	Benson (Johnston)	3,311	192,056	132	3.987%	0.069%
10	Beulaville	1,296	192,056	1,296	100.0%	0.675%
10	Calypso	538	192,056	538	100.0%	0.28%
10	Clinton	8,639	192,056	8,639	100.0%	4.498%
10	Faison (Duplin)	961	192,056	961	100.0%	0.5%
10	Faison (Sampson)	961	192,056	0	0.0%	0.0%
10	Falcon (Sampson)	258	192,056	0	0.0%	0.0%
10	Four Oaks	1,921	192,056	1,921	100.0%	1.0%
10	Garland	625	192,056	625	100.0%	0.325%
10	Greenevers	634	192,056	634	100.0%	0.33%
10	Harrells (Duplin)	202	192,056	23	11.386%	0.012%
10	Harrells (Sampson)	202	192,056	179	88.614%	0.093%
10	Kenansville	855	192,056	855	100.0%	0.445%
10	Kenly (Johnston)	1,339	192,056	1,127	84.167%	0.587%
10	Magnolia	939	192,056	939	100.0%	0.489%
10	Mount Olive (Duplin)	4,589	192,056	51	1.111%	0.027%
10	Newton Grove	569	192,056	569	100.0%	0.296%
10	Pine Level	1,700	192,056	1,700	100.0%	0.885%
10	Princeton	1,194	192,056	1,194	100.0%	0.622%
10	Rose Hill	1,626	192,056	1,626	100.0%	0.847%
10	Roseboro	1,191	192,056	1,191	100.0%	0.62%

Total Population by District and Municipality						
District	Municipality	Municipality Pop	District Pop	Municipality District Pop	% Municipality in District	% of District in Municipality
10	Salemburg	435	192,056	435	100.0%	0.226%
10	Selma (Johnston)	6,073	192,056	91	1.498%	0.047%
10	Smithfield (Johnston)	10,966	192,056	546	4.979%	0.284%
10	Teachey	376	192,056	376	100.0%	0.196%
10	Turkey	292	192,056	292	100.0%	0.152%
10	Wallace (Duplin)	3,880	192,056	3,880	100.0%	2.02%
10	Warsaw	3,054	192,056	3,054	100.0%	1.59%
10	Wilson's Mills (Johnston)	0	192,056	0	0.0%	0.0%
11	Archer Lodge	4,292	186,653	4,292	100.0%	2.299%
11	Bailey	569	186,653	569	100.0%	0.305%
11	Black Creek	769	186,653	769	100.0%	0.412%
11	Castalia	268	186,653	268	100.0%	0.144%
11	Clayton (Johnston)	16,116	186,653	16,116	100.0%	8.634%
11	Dortches (Nash)	935	186,653	930	99.465%	0.498%
11	Kenly (Johnston)	1,339	186,653	49	3.659%	0.026%
11	Kenly (Wilson)	1,339	186,653	163	12.173%	0.087%
11	Lucama	1,108	186,653	1,108	100.0%	0.594%
11	Micro	441	186,653	441	100.0%	0.236%
11	Middlesex	822	186,653	822	100.0%	0.44%
11	Momeyer	224	186,653	224	100.0%	0.12%
11	Nashville	5,352	186,653	5,352	100.0%	2.867%
11	Red Oak (Nash)	3,430	186,653	3,411	99.446%	1.827%
11	Rocky Mount (Nash)	57,477	186,653	9,989	17.379%	5.352%
11	Saratoga	408	186,653	408	100.0%	0.219%
11	Selma (Johnston)	6,073	186,653	5,982	98.502%	3.205%
11	Sims	282	186,653	282	100.0%	0.151%
11	Smithfield (Johnston)	10,966	186,653	10,420	95.021%	5.583%
11	Spring Hope	1,320	186,653	1,320	100.0%	0.707%
11	Stantonsburg	784	186,653	784	100.0%	0.42%
11	Wilson (Wilson)	49,167	186,653	27,129	55.177%	14.534%
11	Wilson's Mills (Johnston)	0	186,653	2,277	0.0%	1.22%
11	Zebulon (Johnston)	4,433	186,653	0	0.0%	0.0%
12	Angier (Harnett)	4,350	191,817	4,247	97.632%	2.214%
12	Benson (Harnett)	3,311	191,817	0	0.0%	0.0%
12	Benson (Johnston)	3,311	191,817	3,179	96.013%	1.657%
12	Broadway (Harnett)	1,229	191,817	25	2.034%	0.013%
12	Broadway (Lee)	1,229	191,817	1,204	97.966%	0.628%
12	Coats	2,112	191,817	2,112	100.0%	1.101%
12	Dunn	9,263	191,817	9,263	100.0%	4.829%
12	Erwin	4,405	191,817	4,405	100.0%	2.296%
12	Lillington	3,194	191,817	3,194	100.0%	1.665%
12	Sanford	28,094	191,817	28,094	100.0%	14.646%
13	Boardman	157	192,266	157	100.0%	0.082%

Total Population by District and Municipality						
District	Municipality	Municipality Pop	District Pop	Municipality District Pop	% Municipality in District	% of District in Municipality
13	Bolton	691	192,266	691	100.0%	0.359%
13	Brunswick	1,119	192,266	1,119	100.0%	0.582%
13	Cerro Gordo	207	192,266	207	100.0%	0.108%
13	Chadbourn	1,856	192,266	1,856	100.0%	0.965%
13	Fair Bluff	951	192,266	951	100.0%	0.495%
13	Fairmont	2,663	192,266	2,663	100.0%	1.385%
13	Lake Waccamaw	1,480	192,266	1,480	100.0%	0.77%
13	Lumber Bridge	94	192,266	94	100.0%	0.049%
13	Lumberton	21,542	192,266	21,542	100.0%	11.204%
13	Marietta	175	192,266	175	100.0%	0.091%
13	Maxton (Robeson)	2,426	192,266	2,230	91.921%	1.16%
13	McDonald	113	192,266	113	100.0%	0.059%
13	Orrum	91	192,266	91	100.0%	0.047%
13	Parkton	436	192,266	436	100.0%	0.227%
13	Pembroke	2,973	192,266	2,973	100.0%	1.546%
13	Proctorville	117	192,266	117	100.0%	0.061%
13	Raynham	72	192,266	72	100.0%	0.037%
13	Red Springs (Robeson)	3,428	192,266	3,428	100.0%	1.783%
13	Rennert	383	192,266	383	100.0%	0.199%
13	Rowland	1,037	192,266	1,037	100.0%	0.539%
13	Sandyfield	447	192,266	447	100.0%	0.232%
13	St. Pauls	2,035	192,266	2,035	100.0%	1.058%
13	Tabor City	2,511	192,266	2,511	100.0%	1.306%
13	Whiteville	5,394	192,266	5,394	100.0%	2.805%
14	Garner (Wake)	25,745	189,566	9,639	37.44%	5.085%
14	Knightdale (Wake)	11,401	189,566	10,883	95.457%	5.741%
14	Raleigh (Wake)	403,892	189,566	146,562	36.287%	77.314%
14	Wendell (Wake)	5,845	189,566	782	13.379%	0.413%
15	Raleigh (Wake)	403,892	188,841	129,435	32.047%	68.542%
15	Wake Forest (Wake)	30,117	188,841	16,885	56.065%	8.941%
16	Apex (Wake)	37,476	199,393	207	0.552%	0.104%
16	Cary (Wake)	135,234	199,393	57,391	42.438%	28.783%
16	Durham (Wake)	228,330	199,393	0	0.0%	0.0%
16	Morrisville (Wake)	18,576	199,393	18,571	99.973%	9.314%
16	Raleigh (Wake)	403,892	199,393	119,769	29.654%	60.067%
17	Angier (Wake)	4,350	194,407	98	2.253%	0.05%
17	Apex (Wake)	37,476	194,407	37,269	99.448%	19.171%
17	Cary (Wake)	135,234	194,407	76,421	56.51%	39.31%
17	Fuquay-Varina (Wake)	17,937	194,407	14,511	80.9%	7.464%
17	Holly Springs	24,661	194,407	24,661	100.0%	12.685%
17	Morrisville (Wake)	18,576	194,407	5	0.027%	0.003%
17	Raleigh (Wake)	403,892	194,407	0	0.0%	0.0%
18	Angier (Wake)	4,350	189,405	5	0.115%	0.003%

Total Population by District and Municipality						
District	Municipality	Municipality Pop	District Pop	Municipality District Pop	% Municipality in District	% of District in Municipality
18	Bunn	344	189,405	344	100.0%	0.182%
18	Centerville	89	189,405	89	100.0%	0.047%
18	Clayton (Wake)	16,116	189,405	0	0.0%	0.0%
18	Franklinton	2,023	189,405	2,023	100.0%	1.068%
18	Fuquay-Varina (Wake)	17,937	189,405	3,426	19.1%	1.809%
18	Garner (Wake)	25,745	189,405	16,106	62.56%	8.503%
18	Knightdale (Wake)	11,401	189,405	518	4.543%	0.273%
18	Louisburg	3,359	189,405	3,359	100.0%	1.773%
18	Raleigh (Wake)	403,892	189,405	7,059	1.748%	3.727%
18	Rolesville	3,786	189,405	3,786	100.0%	1.999%
18	Wake Forest (Franklin)	30,117	189,405	899	2.985%	0.475%
18	Wake Forest (Wake)	30,117	189,405	12,333	40.95%	6.511%
18	Wendell (Wake)	5,845	189,405	5,063	86.621%	2.673%
18	Youngsville	1,157	189,405	1,157	100.0%	0.611%
18	Zebulon (Wake)	4,433	189,405	4,433	100.0%	2.34%
19	Eastover (Cumberland)	3,628	183,181	2,825	77.867%	1.542%
19	Falcon (Cumberland)	258	183,181	258	100.0%	0.141%
19	Fayetteville (Cumberland)	200,564	183,181	89,932	44.84%	49.095%
19	Godwin	139	183,181	139	100.0%	0.076%
19	Hope Mills (Cumberland)	15,176	183,181	14,945	98.478%	8.159%
19	Linden	130	183,181	130	100.0%	0.071%
19	Spring Lake (Cumberland)	11,964	183,181	6,556	54.798%	3.579%
19	Stedman	1,028	183,181	1,028	100.0%	0.561%
19	Wade	556	183,181	556	100.0%	0.304%
20	Butner	7,591	190,767	7,591	100.0%	3.979%
20	Creedmoor	4,124	190,767	4,124	100.0%	2.162%
20	Durham (Durham)	228,330	190,767	121,675	53.289%	63.782%
20	Oxford	8,461	190,767	8,461	100.0%	4.435%
20	Stem	463	190,767	463	100.0%	0.243%
20	Stovall	418	190,767	418	100.0%	0.219%
21	Eastover (Cumberland)	3,628	183,202	803	22.133%	0.438%
21	Fayetteville (Cumberland)	200,564	183,202	110,632	55.16%	60.388%
21	Hope Mills (Cumberland)	15,176	183,202	231	1.522%	0.126%
21	Raeford	4,611	183,202	4,611	100.0%	2.517%
21	Red Springs (Hoke)	3,428	183,202	0	0.0%	0.0%
21	Spring Lake (Cumberland)	11,964	183,202	5,408	45.202%	2.952%
22	Chapel Hill (Durham)	57,233	199,919	2,836	4.955%	1.419%
22	Durham (Durham)	228,330	199,919	106,625	46.698%	53.334%
22	Milton	166	199,919	166	100.0%	0.083%
22	Morrisville (Durham)	18,576	199,919	0	0.0%	0.0%
22	Raleigh (Durham)	403,892	199,919	1,067	0.264%	0.534%
22	Roxboro	8,362	199,919	8,362	100.0%	4.183%
22	Yanceyville	2,039	199,919	2,039	100.0%	1.02%

Total Population by District and Municipality						
District	Municipality	Municipality Pop	District Pop	Municipality District Pop	% Municipality in District	% of District in Municipality
23	Carrboro	19,582	197,306	19,582	100.0%	9.925%
23	Cary (Chatham)	135,234	197,306	1,422	1.052%	0.721%
23	Chapel Hill (Orange)	57,233	197,306	54,397	95.045%	27.57%
23	Durham (Orange)	228,330	197,306	30	0.013%	0.015%
23	Goldston	268	197,306	268	100.0%	0.136%
23	Hillsborough	6,087	197,306	6,087	100.0%	3.085%
23	Mebane (Orange)	11,393	197,306	1,793	15.738%	0.909%
23	Pittsboro	3,743	197,306	3,743	100.0%	1.897%
23	Siler City	7,887	197,306	7,887	100.0%	3.997%
24	Alamance	951	188,171	951	100.0%	0.505%
24	Asheboro (Randolph)	25,012	188,171	491	1.963%	0.261%
24	Burlington (Alamance)	49,963	188,171	49,308	98.689%	26.204%
24	Elon	9,419	188,171	9,419	100.0%	5.006%
24	Franklinville	1,164	188,171	1,164	100.0%	0.619%
24	Gibsonville (Alamance)	6,410	188,171	3,148	49.111%	1.673%
24	Graham	14,153	188,171	14,153	100.0%	7.521%
24	Green Level	2,100	188,171	2,100	100.0%	1.116%
24	Haw River	2,298	188,171	2,298	100.0%	1.221%
24	Liberty	2,656	188,171	2,656	100.0%	1.411%
24	Mebane (Alamance)	11,393	188,171	9,600	84.262%	5.102%
24	Ossipee	543	188,171	543	100.0%	0.289%
24	Ramseur	1,692	188,171	1,692	100.0%	0.899%
24	Staley	393	188,171	393	100.0%	0.209%
24	Swepsonville	1,154	188,171	1,154	100.0%	0.613%
25	Albemarle	15,903	199,294	15,903	100.0%	7.98%
25	Ansonville	631	199,294	631	100.0%	0.317%
25	Badin	1,974	199,294	1,974	100.0%	0.99%
25	China Grove	3,563	199,294	3,563	100.0%	1.788%
25	Dobbins Heights	866	199,294	866	100.0%	0.435%
25	East Laurinburg	300	199,294	300	100.0%	0.151%
25	Ellerbe	1,054	199,294	1,054	100.0%	0.529%
25	Gibson	540	199,294	540	100.0%	0.271%
25	Hamlet	6,495	199,294	6,495	100.0%	3.259%
25	Hoffman	588	199,294	588	100.0%	0.295%
25	Laurinburg	15,962	199,294	15,962	100.0%	8.009%
25	Lilesville	536	199,294	536	100.0%	0.269%
25	Locust (Stanly)	2,930	199,294	2,715	92.662%	1.362%
25	Maxton (Scotland)	2,426	199,294	196	8.079%	0.098%
25	McFarlan	117	199,294	117	100.0%	0.059%
25	Misenheimer	728	199,294	728	100.0%	0.365%
25	Morven	511	199,294	511	100.0%	0.256%
25	New London	600	199,294	600	100.0%	0.301%
25	Norman	138	199,294	138	100.0%	0.069%

Total Population by District and Municipality						
District	Municipality	Municipality Pop	District Pop	Municipality District Pop	% Municipality in District	% of District in Municipality
25	Norwood	2,379	199,294	2,379	100.0%	1.194%
25	Oakboro	1,859	199,294	1,859	100.0%	0.933%
25	Peachland	437	199,294	437	100.0%	0.219%
25	Polkton	3,375	199,294	3,375	100.0%	1.693%
25	Red Cross	742	199,294	742	100.0%	0.372%
25	Richfield	613	199,294	613	100.0%	0.308%
25	Rockingham	9,558	199,294	9,558	100.0%	4.796%
25	Rockwell	2,108	199,294	2,108	100.0%	1.058%
25	Stanfield	1,486	199,294	1,486	100.0%	0.746%
25	Wadesboro	5,813	199,294	5,813	100.0%	2.917%
25	Wagram	840	199,294	840	100.0%	0.421%
26	Eden	15,527	191,444	15,527	100.0%	8.11%
26	Greensboro (Guilford)	269,666	191,444	60,721	22.517%	31.717%
26	Kernersville (Guilford)	23,123	191,444	52	0.225%	0.027%
26	Madison	2,246	191,444	2,246	100.0%	1.173%
26	Mayodan	2,478	191,444	2,478	100.0%	1.294%
26	Oak Ridge	6,185	191,444	6,185	100.0%	3.231%
26	Reidsville	14,520	191,444	14,520	100.0%	7.584%
26	Stokesdale	5,047	191,444	5,047	100.0%	2.636%
26	Stoneville	1,056	191,444	1,056	100.0%	0.552%
26	Summerfield	10,232	191,444	10,232	100.0%	5.345%
26	Wentworth	2,807	191,444	2,807	100.0%	1.466%
27	Archdale (Guilford)	11,415	191,166	333	2.917%	0.174%
27	Burlington (Guilford)	49,963	191,166	655	1.311%	0.343%
27	Gibsonville (Guilford)	6,410	191,166	3,262	50.889%	1.706%
27	Greensboro (Guilford)	269,666	191,166	53,364	19.789%	27.915%
27	High Point (Guilford)	104,371	191,166	62,248	59.641%	32.562%
27	Jamestown (Guilford)	3,382	191,166	3,374	99.763%	1.765%
27	Kernersville (Guilford)	23,123	191,166	0	0.0%	0.0%
27	Pleasant Garden (Guilford)	4,489	191,166	4,076	90.8%	2.132%
27	Sedalia	623	191,166	623	100.0%	0.326%
27	Whitsett	590	191,166	590	100.0%	0.309%
28	Greensboro (Guilford)	269,666	199,439	155,581	57.694%	78.009%
28	High Point (Guilford)	104,371	199,439	36,794	35.253%	18.449%
28	Jamestown (Guilford)	3,382	199,439	8	0.237%	0.004%
28	Pleasant Garden (Guilford)	4,489	199,439	413	9.2%	0.207%
29	Aberdeen	6,350	192,959	6,350	100.0%	3.291%
29	Archdale (Randolph)	11,415	192,959	11,082	97.083%	5.743%
29	Asheboro (Randolph)	25,012	192,959	24,521	98.037%	12.708%
29	Cameron	285	192,959	285	100.0%	0.148%
29	Carthage	2,205	192,959	2,205	100.0%	1.143%
29	Foxfire	902	192,959	902	100.0%	0.467%
29	High Point (Randolph)	104,371	192,959	11	0.011%	0.006%

Total Population by District and Municipality						
District	Municipality	Municipality Pop	District Pop	Municipality District Pop	% Municipality in District	% of District in Municipality
29	Pinebluff	1,337	192,959	1,337	100.0%	0.693%
29	Pinehurst	13,124	192,959	13,124	100.0%	6.801%
29	Randleman	4,113	192,959	4,113	100.0%	2.132%
29	Robbins	1,097	192,959	1,097	100.0%	0.569%
29	Seagrove	228	192,959	228	100.0%	0.118%
29	Southern Pines	12,334	192,959	12,334	100.0%	6.392%
29	Taylortown	722	192,959	722	100.0%	0.374%
29	Thomasville (Randolph)	26,757	192,959	264	0.987%	0.137%
29	Trinity	6,614	192,959	6,614	100.0%	3.428%
29	Vass	720	192,959	720	100.0%	0.373%
29	Whispering Pines	2,928	192,959	2,928	100.0%	1.517%
30	Danbury	189	190,414	189	100.0%	0.099%
30	Dobson	1,586	190,414	1,586	100.0%	0.833%
30	Elkin (Surry)	4,001	190,414	3,921	98.001%	2.059%
30	Elkin (Wilkes)	4,001	190,414	80	2.0%	0.042%
30	King (Stokes)	6,904	190,414	6,285	91.034%	3.301%
30	Mount Airy	10,388	190,414	10,388	100.0%	5.455%
30	North Wilkesboro	4,245	190,414	4,245	100.0%	2.229%
30	Pilot Mountain	1,477	190,414	1,477	100.0%	0.776%
30	Ronda	417	190,414	417	100.0%	0.219%
30	Tobaccoville (Stokes)	2,441	190,414	0	0.0%	0.0%
30	Walnut Cove	1,425	190,414	1,425	100.0%	0.748%
30	Wilkesboro	3,413	190,414	3,413	100.0%	1.792%
31	Bethania (Forsyth)	328	199,875	303	92.378%	0.152%
31	Boonville	1,222	199,875	1,222	100.0%	0.611%
31	Clemmons (Forsyth)	18,627	199,875	17,246	92.586%	8.628%
31	East Bend	612	199,875	612	100.0%	0.306%
31	High Point (Forsyth)	104,371	199,875	8	0.008%	0.004%
31	Jonesville	2,285	199,875	2,285	100.0%	1.143%
31	Kernersville (Forsyth)	23,123	199,875	15,869	68.629%	7.939%
31	King (Forsyth)	6,904	199,875	619	8.966%	0.31%
31	Lewisville	12,639	199,875	12,639	100.0%	6.323%
31	Rural Hall	2,937	199,875	2,937	100.0%	1.469%
31	Tobaccoville (Forsyth)	2,441	199,875	2,441	100.0%	1.221%
31	Walkertown (Forsyth)	4,675	199,875	1,135	24.278%	0.568%
31	Winston-Salem (Forsyth)	229,617	199,875	60,581	26.383%	30.309%
31	Yadkinville	2,959	199,875	2,959	100.0%	1.48%
32	Bethania (Forsyth)	328	189,201	25	7.622%	0.013%
32	Clemmons (Forsyth)	18,627	189,201	1,381	7.414%	0.73%
32	Kernersville (Forsyth)	23,123	189,201	7,202	31.146%	3.807%
32	Walkertown (Forsyth)	4,675	189,201	3,540	75.722%	1.871%
32	Winston-Salem (Forsyth)	229,617	189,201	169,036	73.616%	89.342%
33	Biscoe	1,700	190,676	1,700	100.0%	0.892%

Total Population by District and Municipality						
District	Municipality	Municipality Pop	District Pop	Municipality District Pop	% Municipality in District	% of District in Municipality
33	Candor	840	190,676	840	100.0%	0.441%
33	Denton	1,636	190,676	1,636	100.0%	0.858%
33	High Point (Davidson)	104,371	190,676	5,310	5.088%	2.785%
33	Lexington	18,931	190,676	18,931	100.0%	9.928%
33	Midway	4,679	190,676	4,679	100.0%	2.454%
33	Mount Gilead	1,181	190,676	1,181	100.0%	0.619%
33	Star	876	190,676	876	100.0%	0.459%
33	Thomasville (Davidson)	26,757	190,676	26,493	99.013%	13.894%
33	Troy	3,189	190,676	3,189	100.0%	1.672%
33	Wallburg	3,047	190,676	3,047	100.0%	1.598%
34	Bermuda Run	1,725	197,348	1,725	100.0%	0.874%
34	Cleveland	871	197,348	871	100.0%	0.441%
34	Cooleemee	960	197,348	960	100.0%	0.486%
34	East Spencer	1,534	197,348	1,534	100.0%	0.777%
34	Faith	807	197,348	807	100.0%	0.409%
34	Granite Quarry	2,930	197,348	2,930	100.0%	1.485%
34	Harmony	531	197,348	531	100.0%	0.269%
34	Kannapolis (Rowan)	42,625	197,348	9,431	22.126%	4.779%
34	Landis	3,109	197,348	3,109	100.0%	1.575%
34	Love Valley	90	197,348	90	100.0%	0.046%
34	Mocksville	5,051	197,348	5,051	100.0%	2.559%
34	Mooresville (Iredell)	32,711	197,348	65	0.199%	0.033%
34	Salisbury	33,662	197,348	33,662	100.0%	17.057%
34	Spencer	3,267	197,348	3,267	100.0%	1.655%
34	Statesville (Iredell)	24,532	197,348	231	0.942%	0.117%
34	Troutman (Iredell)	2,383	197,348	214	8.98%	0.108%
35	Hemby Bridge (Union)	1,520	189,794	1,509	99.276%	0.795%
35	Indian Trail (Union)	33,518	189,794	33,456	99.815%	17.628%
35	Lake Park	3,422	189,794	3,422	100.0%	1.803%
35	Marshville	2,402	189,794	2,402	100.0%	1.266%
35	Marvin	5,579	189,794	5,579	100.0%	2.94%
35	Mineral Springs	2,639	189,794	2,639	100.0%	1.39%
35	Monroe	32,797	189,794	32,797	100.0%	17.28%
35	Stallings (Union)	13,831	189,794	7,778	56.236%	4.098%
35	Unionville (Union)	5,929	189,794	5,843	98.55%	3.079%
35	Waxhaw	9,859	189,794	9,859	100.0%	5.195%
35	Weddington (Union)	9,459	189,794	9,452	99.926%	4.98%
35	Wesley Chapel	7,463	189,794	7,463	100.0%	3.932%
35	Wingate	3,491	189,794	3,491	100.0%	1.839%
36	Concord	79,066	189,509	79,066	100.0%	41.722%
36	Fairview	3,324	189,509	3,324	100.0%	1.754%
36	Harrisburg	11,526	189,509	11,526	100.0%	6.082%
36	Hemby Bridge (Union)	1,520	189,509	11	0.724%	0.006%

Total Population by District and Municipality						
District	Municipality	Municipality Pop	District Pop	Municipality District Pop	% Municipality in District	% of District in Municipality
36	Indian Trail (Union)	33,518	189,509	62	0.185%	0.033%
36	Kannapolis (Cabarrus)	42,625	189,509	33,194	77.874%	17.516%
36	Locust (Cabarrus)	2,930	189,509	215	7.338%	0.113%
36	Midland (Cabarrus)	3,073	189,509	3,073	100.0%	1.622%
36	Mint Hill (Union)	22,722	189,509	53	0.233%	0.028%
36	Mount Pleasant	1,652	189,509	1,652	100.0%	0.872%
36	Stallings (Union)	13,831	189,509	5,654	40.879%	2.983%
36	Unionville (Union)	5,929	189,509	86	1.45%	0.045%
37	Charlotte (Mecklenburg)	731,424	183,253	166,788	22.803%	91.015%
37	Pineville (Mecklenburg)	7,479	183,253	7,479	100.0%	4.081%
38	Charlotte (Mecklenburg)	731,424	183,694	170,846	23.358%	93.006%
39	Charlotte (Mecklenburg)	731,424	181,619	171,834	23.493%	94.612%
39	Matthews (Mecklenburg)	27,198	181,619	5,772	21.222%	3.178%
39	Pineville (Mecklenburg)	7,479	181,619	0	0.0%	0.0%
40	Charlotte (Mecklenburg)	731,424	188,928	179,458	24.535%	94.988%
40	Mint Hill (Mecklenburg)	22,722	188,928	2,441	10.743%	1.292%
41	Charlotte (Mecklenburg)	731,424	182,134	42,498	5.81%	23.333%
41	Cornelius	24,866	182,134	24,866	100.0%	13.653%
41	Davidson (Mecklenburg)	10,944	182,134	10,650	97.314%	5.847%
41	Huntersville	46,773	182,134	46,773	100.0%	25.681%
41	Matthews (Mecklenburg)	27,198	182,134	21,426	78.778%	11.764%
41	Midland (Mecklenburg)	3,073	182,134	0	0.0%	0.0%
41	Mint Hill (Mecklenburg)	22,722	182,134	20,228	89.024%	11.106%
41	Stallings (Mecklenburg)	13,831	182,134	399	2.885%	0.219%
41	Weddington (Mecklenburg)	9,459	182,134	7	0.074%	0.004%
42	Brookford	382	191,556	382	100.0%	0.199%
42	Catawba	603	191,556	603	100.0%	0.315%
42	Claremont	1,352	191,556	1,352	100.0%	0.706%
42	Conover	8,165	191,556	8,165	100.0%	4.262%
42	Hickory (Catawba)	40,010	191,556	39,926	99.79%	20.843%
42	Long View (Catawba)	4,871	191,556	4,119	84.562%	2.15%
42	Maiden (Catawba)	3,310	191,556	3,308	99.94%	1.727%
42	Newton	12,968	191,556	12,968	100.0%	6.77%
42	Taylorsville	2,098	191,556	2,098	100.0%	1.095%
43	Belmont	10,076	197,035	10,076	100.0%	5.114%
43	Bessemer City	5,340	197,035	5,340	100.0%	2.71%
43	Cherryville	5,760	197,035	5,760	100.0%	2.923%
43	Cramerton	4,165	197,035	4,165	100.0%	2.114%
43	Dallas	4,488	197,035	4,488	100.0%	2.278%
43	Dellview	13	197,035	13	100.0%	0.007%
43	Gastonia	71,741	197,035	71,741	100.0%	36.41%
43	High Shoals	696	197,035	696	100.0%	0.353%
43	Kings Mountain (Gaston)	10,296	197,035	1,054	10.237%	0.535%

Total Population by District and Municipality						
District	Municipality	Municipality Pop	District Pop	Municipality District Pop	% Municipality in District	% of District in Municipality
43	Lowell	3,526	197,035	3,526	100.0%	1.79%
43	McAdenville	651	197,035	651	100.0%	0.33%
43	Mount Holly (Gaston)	13,656	197,035	11,715	85.786%	5.946%
43	Ranlo	3,434	197,035	3,434	100.0%	1.743%
43	Spencer Mountain	37	197,035	37	100.0%	0.019%
43	Stanley (Gaston)	3,556	197,035	2,790	78.459%	1.416%
44	Davidson (Iredell)	10,944	200,108	294	2.686%	0.147%
44	Lincolnton	10,486	200,108	10,486	100.0%	5.24%
44	Maiden (Lincoln)	3,310	200,108	2	0.06%	0.001%
44	Mooresville (Iredell)	32,711	200,108	32,646	99.801%	16.314%
44	Mount Holly (Gaston)	13,656	200,108	1,941	14.214%	0.97%
44	Stanley (Gaston)	3,556	200,108	766	21.541%	0.383%
44	Statesville (Iredell)	24,532	200,108	24,301	99.058%	12.144%
44	Troutman (Iredell)	2,383	200,108	2,169	91.02%	1.084%
45	Banner Elk	1,028	190,341	1,028	100.0%	0.54%
45	Beech Mountain (Avery)	320	190,341	24	7.5%	0.013%
45	Beech Mountain (Watauga)	320	190,341	296	92.5%	0.156%
45	Blowing Rock (Caldwell)	1,241	190,341	49	3.948%	0.026%
45	Blowing Rock (Watauga)	1,241	190,341	1,192	96.052%	0.626%
45	Boone	17,122	190,341	17,122	100.0%	8.995%
45	Cajah's Mountain	0	190,341	2,823	0.0%	1.483%
45	Cedar Rock	300	190,341	300	100.0%	0.158%
45	Crossnore	192	190,341	192	100.0%	0.101%
45	Elk Park	452	190,341	452	100.0%	0.237%
45	Gamewell	4,051	190,341	4,051	100.0%	2.128%
45	Grandfather	25	190,341	25	100.0%	0.013%
45	Granite Falls	4,722	190,341	4,722	100.0%	2.481%
45	Hickory (Caldwell)	40,010	190,341	18	0.045%	0.009%
45	Hudson	3,776	190,341	3,776	100.0%	1.984%
45	Jefferson	1,611	190,341	1,611	100.0%	0.846%
45	Lansing	158	190,341	158	100.0%	0.083%
45	Lenoir	18,228	190,341	18,228	100.0%	9.576%
45	Newland	698	190,341	698	100.0%	0.367%
45	Rhodhiss (Caldwell)	1,070	190,341	370	34.579%	0.194%
45	Sawmills	5,240	190,341	5,240	100.0%	2.753%
45	Seven Devils (Avery)	192	190,341	28	14.583%	0.015%
45	Seven Devils (Watauga)	192	190,341	164	85.417%	0.086%
45	Sparta	1,770	190,341	1,770	100.0%	0.93%
45	Sugar Mountain	198	190,341	198	100.0%	0.104%
45	West Jefferson	1,299	190,341	1,299	100.0%	0.682%
46	Belwood	950	188,990	950	100.0%	0.503%
46	Boiling Springs	4,647	188,990	4,647	100.0%	2.459%
46	Casar	297	188,990	297	100.0%	0.157%

Total Population by District and Municipality						
District	Municipality	Municipality Pop	District Pop	Municipality District Pop	% Municipality in District	% of District in Municipality
46	Connelly Springs	1,669	188,990	1,669	100.0%	0.883%
46	Drexel	1,858	188,990	1,858	100.0%	0.983%
46	Earl	260	188,990	260	100.0%	0.138%
46	Fallston	607	188,990	607	100.0%	0.321%
46	Glen Alpine	1,517	188,990	1,517	100.0%	0.803%
46	Grover	708	188,990	708	100.0%	0.375%
46	Hickory (Burke)	40,010	188,990	66	0.165%	0.035%
46	Hildebran	2,023	188,990	2,023	100.0%	1.07%
46	Kings Mountain (Cleveland)	10,296	188,990	9,242	89.763%	4.89%
46	Kingstown	681	188,990	681	100.0%	0.36%
46	Lattimore	488	188,990	488	100.0%	0.258%
46	Lawndale	606	188,990	606	100.0%	0.321%
46	Long View (Burke)	4,871	188,990	752	15.438%	0.398%
46	Mooresboro	311	188,990	311	100.0%	0.165%
46	Morganton	16,918	188,990	16,918	100.0%	8.952%
46	Patterson Springs	622	188,990	622	100.0%	0.329%
46	Polkville	545	188,990	545	100.0%	0.288%
46	Rhodhiss (Burke)	1,070	188,990	700	65.421%	0.37%
46	Rutherford College	1,341	188,990	1,341	100.0%	0.71%
46	Shelby	20,323	188,990	20,323	100.0%	10.753%
46	Valdese	4,490	188,990	4,490	100.0%	2.376%
46	Waco	321	188,990	321	100.0%	0.17%
47	Bakersville	464	187,477	464	100.0%	0.247%
47	Bostic	386	187,477	386	100.0%	0.206%
47	Burnsville	1,693	187,477	1,693	100.0%	0.903%
47	Chimney Rock Village	113	187,477	113	100.0%	0.06%
47	Columbus	999	187,477	999	100.0%	0.533%
47	Ellenboro	873	187,477	873	100.0%	0.466%
47	Forest City	7,476	187,477	7,476	100.0%	3.988%
47	Hot Springs	560	187,477	560	100.0%	0.299%
47	Lake Lure	1,192	187,477	1,192	100.0%	0.636%
47	Marion	7,838	187,477	7,838	100.0%	4.181%
47	Mars Hill	1,869	187,477	1,869	100.0%	0.997%
47	Marshall	872	187,477	872	100.0%	0.465%
47	Old Fort	908	187,477	908	100.0%	0.484%
47	Ruth	440	187,477	440	100.0%	0.235%
47	Rutherfordton	4,213	187,477	4,213	100.0%	2.247%
47	Saluda (Polk)	713	187,477	701	98.317%	0.374%
47	Spindale	4,321	187,477	4,321	100.0%	2.305%
47	Spruce Pine	2,175	187,477	2,175	100.0%	1.16%
47	Tryon	1,646	187,477	1,646	100.0%	0.878%
48	Asheville (Buncombe)	83,393	184,866	12,335	14.791%	6.672%
48	Biltmore Forest (Buncombe)	1,343	184,866	0	0.0%	0.0%

Total Population by District and Municipality						
District	Municipality	Municipality Pop	District Pop	Municipality District Pop	% Municipality in District	% of District in Municipality
48	Brevard	7,609	184,866	7,609	100.0%	4.116%
48	Flat Rock	3,114	184,866	3,114	100.0%	1.684%
48	Fletcher	7,187	184,866	7,187	100.0%	3.888%
48	Hendersonville	13,137	184,866	13,137	100.0%	7.106%
48	Laurel Park	2,180	184,866	2,180	100.0%	1.179%
48	Mills River	6,802	184,866	6,802	100.0%	3.679%
48	Rosman	576	184,866	576	100.0%	0.312%
48	Saluda (Henderson)	713	184,866	12	1.683%	0.006%
49	Asheville (Buncombe)	83,393	193,282	71,058	85.209%	36.764%
49	Biltmore Forest (Buncombe)	1,343	193,282	1,343	100.0%	0.695%
49	Black Mountain	7,848	193,282	7,848	100.0%	4.06%
49	Montreat	723	193,282	723	100.0%	0.374%
49	Weaverville	3,120	193,282	3,120	100.0%	1.614%
49	Woodfin	6,123	193,282	6,123	100.0%	3.168%
50	Andrews	1,781	194,102	1,781	100.0%	0.918%
50	Bryson City	1,424	194,102	1,424	100.0%	0.734%
50	Canton	4,227	194,102	4,227	100.0%	2.178%
50	Clyde	1,223	194,102	1,223	100.0%	0.63%
50	Dillsboro	232	194,102	232	100.0%	0.12%
50	Forest Hills	365	194,102	365	100.0%	0.188%
50	Franklin	3,845	194,102	3,845	100.0%	1.981%
50	Hayesville	311	194,102	311	100.0%	0.16%
50	Highlands (Jackson)	924	194,102	4	0.433%	0.002%
50	Highlands (Macon)	924	194,102	920	99.567%	0.474%
50	Lake Santeetlah	45	194,102	45	100.0%	0.023%
50	Maggie Valley	1,150	194,102	1,150	100.0%	0.592%
50	Murphy	1,627	194,102	1,627	100.0%	0.838%
50	Robbinsville	620	194,102	620	100.0%	0.319%
50	Sylva	2,588	194,102	2,588	100.0%	1.333%
50	Waynesville	9,869	194,102	9,869	100.0%	5.084%
50	Webster	363	194,102	363	100.0%	0.187%

RUCHO-LEWIS CONGRESS 3

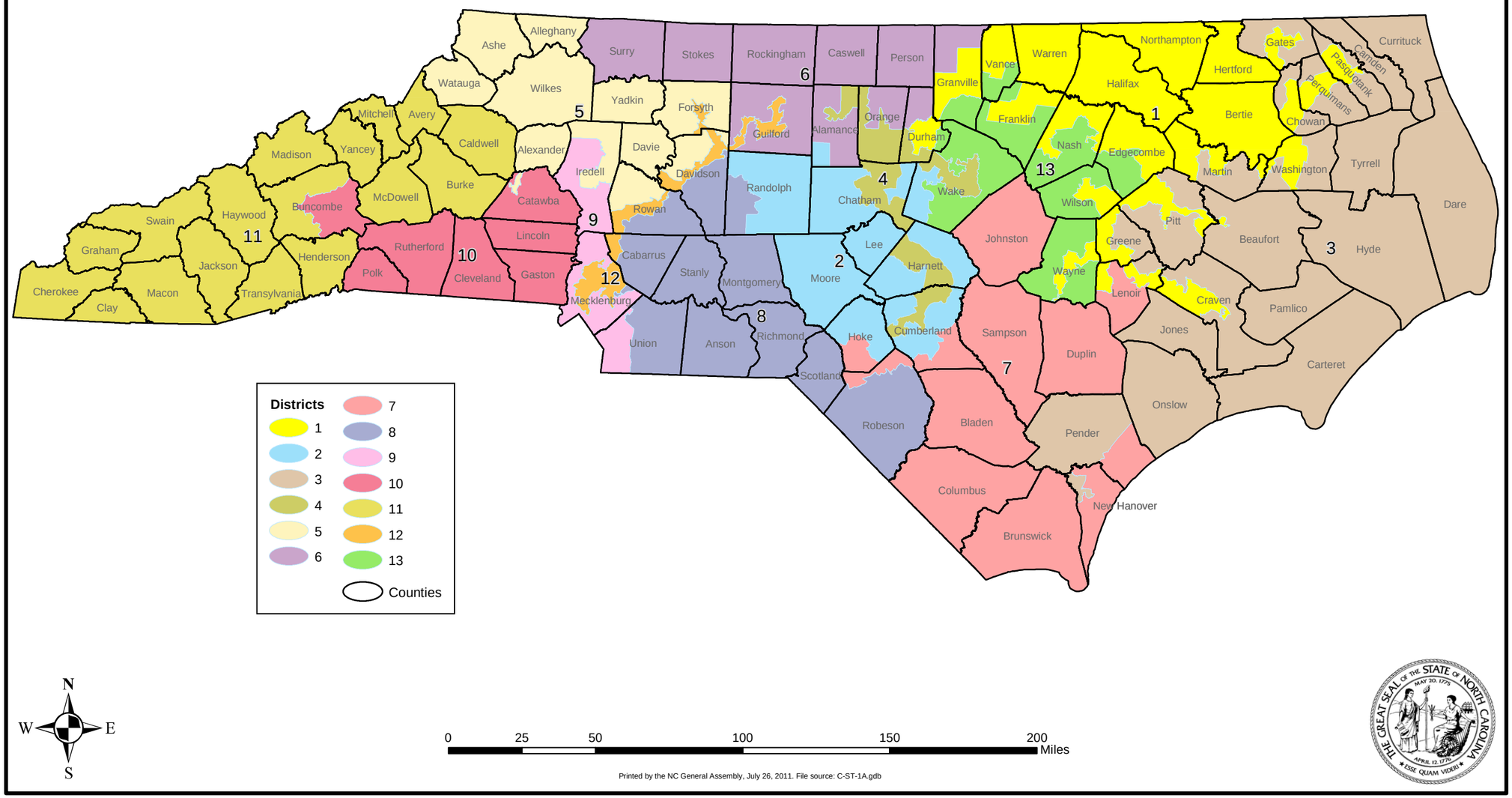

Printed by the NC General Assembly, July 26, 2011. File source: C-ST-1A.gdb

NCLCV v. Hall
21 CVS 15426
LDTX048

North Carolina General Assembly

Ideal Vrs. Actual Populations Based on 2010 Census Results
Plan CST1A Rucho Lewis Congress 3

Data Source: 2010 Census

District	2010 Pop	Ideal Pop	Ideal +/-	% +/-
1	733,499	733,499	0	0.00%
2	733,499	733,499	0	0.00%
3	733,499	733,499	0	0.00%
4	733,498	733,499	-1	0.00%
5	733,499	733,499	0	0.00%
6	733,499	733,499	0	0.00%
7	733,498	733,499	-1	0.00%
8	733,499	733,499	0	0.00%
9	733,498	733,499	-1	0.00%
10	733,499	733,499	0	0.00%
11	733,499	733,499	0	0.00%
12	733,499	733,499	0	0.00%
13	733,498	733,499	-1	0.00%

NCLCV v. Hall
21 CVS 15426
LDTX049

North Carolina General Assembly

Stat. Pack Report of Total Population by Race and Ethnicity
Plan CST1A Rucho Lewis Congress 3

Data Source: 2010 Census

Total Population by Race																	Total Population by Ethnicity					
District	Total	White	% White	Black	% Black	NA	% NA	A/PI	% A/PI	Other	% Other	MR	% MR	MR Black	% MR Black	Total Black	Total % Black	Hisp	% Hisp	Non Hisp	% Non Hisp	White Non Hisp	% White Non Hisp
1	733,499	275,137	37.51%	393,367	53.63%	6,308	0.86%	10,376	1.41%	35,022	4.77%	13,289	1.81%	8,184	1.12%	401,551	54.74%	58,601	7.99%	674,898	92.01%	257,966	35.17%
2	733,499	522,810	71.28%	121,038	16.50%	8,643	1.18%	23,559	3.21%	35,737	4.87%	21,712	2.96%	10,282	1.40%	131,320	17.90%	78,068	10.64%	655,431	89.36%	489,582	66.75%
3	733,499	544,883	74.29%	136,863	18.66%	3,775	0.51%	9,980	1.36%	19,220	2.62%	18,778	2.56%	9,292	1.27%	146,155	19.93%	46,679	6.36%	686,820	93.64%	523,652	71.39%
4	733,498	388,765	53.00%	237,345	32.36%	4,621	0.63%	38,211	5.21%	41,493	5.66%	23,063	3.14%	12,325	1.68%	249,670	34.04%	85,418	11.65%	648,080	88.35%	356,340	48.58%
5	733,499	581,890	79.33%	91,225	12.44%	2,502	0.34%	10,870	1.48%	34,202	4.66%	12,810	1.75%	6,259	0.85%	97,484	13.29%	60,276	8.22%	673,223	91.78%	560,549	76.42%
6	733,499	574,164	78.28%	107,914	14.71%	3,188	0.43%	14,184	1.93%	20,845	2.84%	13,204	1.80%	6,730	0.92%	114,644	15.63%	41,576	5.67%	691,923	94.33%	557,232	75.97%
7	733,498	529,899	72.24%	128,061	17.46%	15,209	2.07%	5,021	0.68%	41,798	5.70%	13,510	1.84%	5,955	0.81%	134,016	18.27%	68,369	9.32%	665,129	90.68%	508,834	69.37%
8	733,499	484,639	66.07%	137,079	18.69%	54,212	7.39%	8,573	1.17%	35,206	4.80%	13,790	1.88%	6,511	0.89%	143,590	19.58%	61,311	8.36%	672,188	91.64%	463,935	63.25%
9	733,498	572,986	78.12%	91,255	12.44%	2,576	0.35%	28,255	3.85%	22,988	3.13%	15,438	2.10%	7,085	0.97%	98,340	13.41%	55,650	7.59%	677,848	92.41%	544,972	74.30%
10	733,499	603,153	82.23%	84,755	11.55%	2,508	0.34%	10,316	1.41%	19,365	2.64%	13,402	1.83%	6,755	0.92%	91,510	12.48%	41,276	5.63%	692,223	94.37%	584,489	79.69%
11	733,499	659,867	89.96%	22,833	3.11%	11,024	1.50%	8,231	1.12%	19,500	2.66%	12,044	1.64%	4,164	0.57%	26,997	3.68%	39,789	5.42%	693,710	94.58%	643,020	87.66%
12	733,499	246,317	33.58%	372,326	50.76%	4,276	0.58%	30,337	4.14%	59,999	8.18%	20,244	2.76%	12,528	1.71%	384,854	52.47%	104,696	14.27%	628,803	85.73%	213,129	29.06%
13	733,498	544,440	74.23%	124,567	16.98%	3,268	0.45%	17,653	2.41%	28,655	3.91%	14,915	2.03%	6,758	0.92%	131,325	17.90%	58,411	7.96%	675,087	92.04%	520,295	70.93%
Totals:	**9,535,483**	**6,528,950**	**68.47%**	**2,048,628**	**21.48%**	**122,110**	**1.28%**	**215,566**	**2.26%**	**414,030**	**4.34%**	**206,199**	**2.16%**	**102,828**	**1.08%**	**2,151,456**	**22.56%**	**800,120**	**8.39%**	**8,735,363**	**91.61%**	**6,223,995**	**65.27%**

A=Asian NA=American Indian and Alaskan Native PI=Native Hawaiian and other Pacific Islander
MR=Multi-Race Hisp=Hispanic or Latino (of any race)

North Carolina General Assembly

Stat. Pack Report of Voting Age Population by Race and Ethnicity
Plan CST1A Rucho Lewis Congress 3

Data Source: 2010 Census

Voting Age Population by Race																		Total Population by Ethnicity					
District	Total	White	% White	Black	% Black	NA	% NA	A/PI	% A/PI	Other	% Other	MR	% MR	MR Black	% MR Black	Total Black	% Total Black	Hisp	% Hisp	Non Hisp	% Non Hisp	White Non Hisp	% White Non Hisp
1	561,408	227,424	40.51%	291,758	51.97%	4,710	0.84%	8,523	1.52%	21,894	3.90%	7,099	1.26%	3,848	0.69%	295,606	52.65%	36,866	6.57%	524,542	93.43%	216,272	38.52%
2	537,940	398,237	74.03%	85,603	15.91%	6,130	1.14%	16,626	3.09%	22,102	4.11%	9,242	1.72%	3,418	0.64%	89,021	16.55%	46,407	8.63%	491,533	91.37%	378,349	70.33%
3	571,220	436,792	76.47%	101,918	17.84%	2,983	0.52%	7,930	1.39%	12,772	2.24%	8,825	1.54%	3,264	0.57%	105,182	18.41%	30,148	5.28%	541,072	94.72%	422,725	74.00%
4	564,911	319,875	56.62%	173,534	30.72%	3,286	0.58%	29,705	5.26%	26,524	4.70%	11,987	2.12%	5,572	0.99%	179,106	31.71%	54,491	9.65%	510,420	90.35%	298,294	52.80%
5	567,591	464,886	81.91%	66,850	11.78%	1,827	0.32%	7,785	1.37%	20,262	3.57%	5,981	1.05%	2,163	0.38%	69,013	12.16%	36,050	6.35%	531,541	93.65%	451,660	79.57%
6	569,577	456,455	80.14%	81,836	14.37%	2,307	0.41%	10,164	1.78%	12,616	2.21%	6,199	1.09%	2,466	0.43%	84,302	14.80%	24,945	4.38%	544,632	95.62%	446,177	78.33%
7	559,822	418,599	74.77%	95,316	17.03%	10,681	1.91%	3,725	0.67%	25,389	4.54%	6,112	1.09%	1,974	0.35%	97,290	17.38%	40,868	7.30%	518,954	92.70%	405,992	72.52%
8	547,085	377,573	69.02%	98,008	17.91%	38,447	7.03%	6,102	1.12%	20,870	3.81%	6,085	1.11%	2,009	0.37%	100,017	18.28%	35,989	6.58%	511,096	93.42%	365,369	66.78%
9	540,876	432,547	79.97%	64,170	11.86%	1,856	0.34%	20,286	3.75%	14,795	2.74%	7,222	1.34%	2,708	0.50%	66,878	12.36%	35,768	6.61%	505,108	93.39%	414,162	76.57%
10	566,474	478,236	84.42%	61,361	10.83%	1,924	0.34%	7,018	1.24%	12,034	2.12%	5,901	1.04%	1,846	0.33%	63,207	11.16%	25,410	4.49%	541,064	95.51%	466,711	82.39%
11	581,827	532,632	91.54%	17,532	3.01%	7,624	1.31%	5,609	0.96%	12,194	2.10%	6,236	1.07%	1,259	0.22%	18,791	3.23%	24,310	4.18%	557,517	95.82%	522,312	89.77%
12	544,436	200,579	36.84%	269,987	49.59%	3,067	0.56%	22,474	4.13%	37,590	6.90%	10,739	1.97%	5,825	1.07%	275,812	50.66%	65,748	12.08%	478,688	87.92%	179,228	32.92%
13	540,681	411,921	76.19%	89,580	16.57%	2,269	0.42%	12,783	2.36%	17,487	3.23%	6,641	1.23%	2,428	0.45%	92,008	17.02%	35,330	6.53%	505,351	93.47%	397,074	73.44%
Totals:	**7,253,848**	**5,155,756**	**71.08%**	**1,497,453**	**20.64%**	**87,111**	**1.20%**	**158,730**	**2.19%**	**256,529**	**3.54%**	**98,269**	**1.35%**	**38,780**	**0.53%**	**1,536,233**	**21.18%**	**492,330**	**6.79%**	**6,761,518**	**93.21%**	**4,964,325**	**68.44%**

A=Asian NA=American Indian and Alaskan Native PI=Native Hawaiian and other Pacific Islander
MR=Multi-Race Hisp=Hispanic or Latino (of any race)

North Carolina General Assembly

Stat. Pack Report of Voter Registration by Party and Race
Plan CST1A Rucho Lewis Congress 3

Data Source: NC Board of Elections

		Registration by Party																Registration by Race Without Regard to Party			
			Racial %s among D's					Racial %s among R's					Racial %s among U's								
District	VR Total	% D	White % of D	Black % of D	NA % of D	Other % of D	% R	White % of R	Black % of R	NA % of R	Other % of R	% U	White % of U	Black % of U	NA % of U	Other % of U	% L	% White	% Black	% NA	% Other
1	465,154	69.79%	27.16%	69.29%	0.60%	2.95%	14.22%	87.00%	9.80%	0.27%	2.92%	15.88%	59.50%	29.96%	0.47%	10.07%	0.10%	40.85%	54.53%	0.53%	4.09%
2	434,941	37.85%	56.70%	36.86%	0.89%	5.54%	36.11%	94.58%	1.57%	0.45%	3.40%	25.85%	80.13%	9.50%	0.75%	9.62%	0.19%	76.48%	16.99%	0.70%	5.83%
3	454,287	43.14%	58.89%	37.89%	0.20%	3.03%	31.04%	94.87%	2.09%	0.17%	2.87%	25.65%	84.45%	9.29%	0.28%	5.98%	0.18%	76.66%	19.39%	0.21%	3.74%
4	466,585	55.12%	42.39%	50.36%	0.31%	6.94%	18.57%	88.80%	4.54%	0.27%	6.40%	26.10%	67.54%	17.30%	0.32%	14.84%	0.21%	57.65%	33.13%	0.31%	8.91%
5	477,315	35.32%	67.87%	28.55%	0.15%	3.44%	41.54%	97.54%	0.84%	0.10%	1.53%	22.98%	87.61%	6.67%	0.22%	5.49%	0.16%	84.76%	11.97%	0.15%	3.12%
6	499,534	41.68%	66.99%	29.59%	0.21%	3.21%	35.90%	97.17%	1.01%	0.13%	1.69%	22.27%	86.27%	7.50%	0.27%	5.96%	0.15%	82.15%	14.37%	0.20%	3.28%
7	466,882	43.29%	60.48%	34.87%	2.02%	2.63%	33.31%	95.99%	1.66%	0.46%	1.88%	23.26%	85.81%	7.99%	1.08%	5.11%	0.15%	78.24%	17.52%	1.28%	2.96%
8	437,604	45.87%	51.52%	36.26%	9.22%	3.00%	33.09%	95.09%	1.63%	1.46%	1.82%	20.92%	81.45%	9.40%	3.59%	5.57%	0.12%	72.23%	19.15%	5.47%	3.15%
9	503,767	31.74%	64.08%	28.81%	0.26%	6.85%	39.99%	95.89%	0.98%	0.13%	3.00%	28.10%	84.36%	6.55%	0.29%	8.80%	0.17%	82.53%	11.39%	0.22%	5.87%
10	473,027	39.28%	72.70%	23.93%	0.15%	3.22%	35.60%	97.28%	0.95%	0.11%	1.67%	24.97%	89.04%	5.35%	0.23%	5.37%	0.14%	85.55%	11.08%	0.16%	3.21%
11	500,216	35.97%	90.88%	5.91%	0.94%	2.28%	37.43%	97.74%	0.30%	0.48%	1.48%	26.46%	93.70%	1.40%	1.18%	3.72%	0.14%	94.20%	2.61%	0.83%	2.36%
12	445,685	63.93%	18.03%	76.26%	0.29%	5.42%	16.08%	86.15%	8.65%	0.29%	4.91%	19.87%	51.38%	34.45%	0.39%	13.78%	0.13%	35.67%	57.02%	0.31%	7.01%
13	477,470	40.20%	60.56%	34.66%	0.23%	4.56%	35.80%	95.71%	1.42%	0.13%	2.74%	23.84%	83.15%	8.01%	0.22%	8.63%	0.16%	78.57%	16.35%	0.19%	4.89%
Totals:	6,102,467	44.65%	53.37%	41.38%	1.16%	4.09%	31.60%	95.24%	1.92%	0.33%	2.51%	23.60%	80.78%	10.74%	0.68%	7.80%	0.15%	73.12%	21.63%	0.78%	4.47%

D=Democratic, R=Republican, U=Unaffiliated, L=Libertarian, NA= American Indian.
Voters who do not designate a race are omitted from this chart, so the percentages may not add up to 100%

North Carolina General Assembly

Stat. Pack Report of Voter Registration by Gender, Age & Ethnicity
Plan CST1A Rucho Lewis Congress 3

Data Source: NC Board of Elections

	Voter Registration by Gender							Voter Registration by Age									Voter Registration by Ethnicity						
District	Total	Male	Male %	Female	Female %	Undes.		Total	18-25	18-25 %	26-40	26-40 %	41-65	41-65 %	66+	66+ %	Total	Hispanic	Hisp %	Non-Hisp	Non H %	Undesign.	Undes. %
1	464,660	198,213	42.66%	260,868	56.14%	5,579	1.20%	464,751	58,364	12.56%	118,578	25.52%	201,778	43.42%	86,031	18.51%	464,706	3,939	0.85%	363,773	78.28%	96,994	20.87%
2	434,938	197,754	45.47%	234,468	53.91%	2,716	0.62%	434,935	46,464	10.68%	115,675	26.60%	196,497	45.18%	76,299	17.54%	434,940	9,496	2.18%	352,346	81.01%	73,098	16.81%
3	454,675	206,098	45.33%	244,320	53.74%	4,257	0.94%	454,572	57,762	12.70%	113,874	25.05%	198,136	43.58%	84,800	18.65%	454,643	5,113	1.12%	367,645	80.86%	81,885	18.01%
4	466,521	206,544	44.27%	254,340	54.52%	5,637	1.21%	466,544	71,810	15.39%	152,592	32.71%	182,916	39.21%	59,226	12.70%	466,519	10,878	2.33%	340,959	73.09%	114,682	24.58%
5	477,346	218,809	45.84%	255,654	53.56%	2,883	0.60%	477,332	55,964	11.72%	111,800	23.42%	215,406	45.13%	94,162	19.73%	477,343	5,177	1.08%	400,477	83.90%	71,689	15.02%
6	499,458	227,458	45.54%	270,502	54.16%	1,498	0.30%	499,467	49,270	9.86%	115,042	23.03%	236,886	47.43%	98,269	19.68%	499,456	4,036	0.81%	437,942	87.68%	57,478	11.51%
7	466,888	211,881	45.38%	250,601	53.67%	4,406	0.94%	466,886	43,149	9.24%	113,549	24.32%	215,687	46.20%	94,501	20.24%	466,889	4,333	0.93%	387,726	83.04%	74,830	16.03%
8	437,658	197,636	45.16%	237,086	54.17%	2,936	0.67%	437,664	46,324	10.58%	108,538	24.80%	203,414	46.48%	79,388	18.14%	437,647	4,426	1.01%	377,620	86.28%	55,601	12.70%
9	503,659	231,194	45.90%	267,348	53.08%	5,117	1.02%	503,681	45,050	8.94%	149,251	29.63%	240,909	47.83%	68,471	13.59%	503,671	8,707	1.73%	429,494	85.27%	65,470	13.00%
10	472,990	214,426	45.33%	254,716	53.85%	3,848	0.81%	472,998	46,609	9.85%	114,560	24.22%	219,988	46.51%	91,841	19.42%	472,988	4,166	0.88%	406,641	85.97%	62,181	13.15%
11	500,264	231,432	46.26%	265,687	53.11%	3,145	0.63%	500,251	47,098	9.41%	107,978	21.58%	223,597	44.70%	121,578	24.30%	500,264	3,078	0.62%	429,871	85.93%	67,315	13.46%
12	445,790	189,889	42.60%	248,946	55.84%	6,955	1.56%	445,767	63,636	14.27%	142,361	31.93%	180,435	40.48%	59,335	13.31%	445,795	8,006	1.80%	340,048	76.28%	97,741	21.93%
13	477,620	220,825	46.23%	253,532	53.08%	3,263	0.68%	477,619	47,080	9.86%	126,599	26.51%	234,508	49.10%	69,432	14.54%	477,606	6,056	1.27%	397,126	83.15%	74,424	15.58%
Totals:	**6,102,467**	**2,752,159**	**45.10%**	**3,298,068**	**54.04%**	**52,240**	**0.86%**	**6,102,467**	**678,580**	**11.12%**	**1,590,397**	**26.06%**	**2,750,157**	**45.07%**	**1,083,333**	**17.75%**	**6,102,467**	**77,411**	**1.27%**	**5,031,668**	**82.45%**	**993,388**	**16.28%**

Please note that if a district splits VTDs, there may be differences in the totals Reflected at the district level, due to the mechanics of the process by which VTD-Level values are allocated down to the census block level

North Carolina General Assembly

Stat. Pack Report of 2004 Election Results
Plan CST1A Rucho Lewis Congress 3

Data Source: NC Board of Elections

	2004 Auditor Campbell-Merritt				2004 Governor Easley-Ballantine-Howe						2004 President Kerry-Bush-Badnarik								2004 US Senate Bowles-Burr-Bailey							
District	Dem	Dem %	Rep	Rep %	Dem	Dem %	Rep	Rep %	Lib	Lib %	Dem	Dem %	Rep	Rep %	Lib	Lib %	Other	Other %	Dem	Dem %	Rep	Rep %	Lib	Lib %	Other	Other %
1	120,653	72.71%	45,289	27.29%	129,041	74.74%	41,645	24.12%	1,969	1.14%	111,335	64.36%	61,128	35.34%	423	0.24%	89	0.05%	117,051	67.96%	53,386	31.00%	1,769	1.03%	27	0.02%
2	73,176	43.25%	96,022	56.75%	92,257	51.54%	83,962	46.90%	2,789	1.56%	64,319	35.97%	113,747	63.62%	645	0.36%	89	0.05%	72,203	40.57%	103,037	57.89%	2,736	1.54%	10	0.01%
3	74,272	46.16%	86,621	53.84%	93,248	53.95%	76,409	44.21%	3,173	1.84%	66,230	38.05%	107,145	61.55%	620	0.36%	77	0.04%	72,855	42.63%	95,038	55.61%	2,983	1.75%	23	0.01%
4	102,309	65.45%	53,996	34.55%	112,520	69.04%	47,207	28.96%	3,259	2.00%	99,855	61.35%	61,879	38.02%	829	0.51%	212	0.13%	103,461	63.91%	55,915	34.54%	2,506	1.55%	2	0.00%
5	82,542	40.35%	122,043	59.65%	106,550	48.83%	107,820	49.41%	3,834	1.76%	74,959	34.42%	141,908	65.16%	855	0.39%	73	0.03%	79,386	36.33%	135,901	62.19%	3,186	1.46%	36	0.02%
6	79,530	43.91%	101,586	56.09%	102,685	52.94%	87,832	45.28%	3,455	1.78%	71,981	36.94%	121,996	62.61%	801	0.41%	72	0.04%	78,476	40.37%	113,030	58.14%	2,891	1.49%	12	0.01%
7	81,009	46.67%	92,568	53.33%	99,879	53.72%	83,802	45.07%	2,251	1.21%	70,603	37.91%	114,979	61.74%	537	0.29%	109	0.06%	78,466	42.83%	102,024	55.68%	2,708	1.48%	22	0.01%
8	77,486	46.01%	90,943	53.99%	95,138	53.00%	81,594	45.46%	2,771	1.54%	66,173	36.69%	113,542	62.96%	555	0.31%	79	0.04%	74,794	41.75%	101,254	56.51%	3,071	1.71%	49	0.03%
9	63,211	36.63%	109,333	63.37%	85,449	46.15%	96,577	52.17%	3,111	1.68%	66,593	35.60%	119,636	63.95%	671	0.36%	178	0.10%	72,733	39.15%	110,125	59.28%	2,909	1.57%	6	0.00%
10	80,386	41.45%	113,530	58.55%	101,459	49.41%	100,139	48.77%	3,741	1.82%	74,430	35.83%	132,280	63.68%	825	0.40%	184	0.09%	81,243	39.74%	119,369	58.39%	3,833	1.87%	5	0.00%
11	73,706	41.96%	101,945	58.04%	91,206	48.71%	92,495	49.40%	3,525	1.88%	67,067	35.67%	119,788	63.72%	931	0.50%	211	0.11%	73,430	39.92%	106,888	58.11%	3,607	1.96%	24	0.01%
12	103,740	72.35%	39,644	27.65%	112,522	75.27%	34,628	23.16%	2,336	1.56%	104,284	69.18%	45,875	30.43%	526	0.35%	59	0.04%	106,812	71.38%	40,862	27.31%	1,967	1.31%	8	0.01%
13	81,596	44.22%	102,929	55.78%	101,872	52.62%	89,135	46.04%	2,585	1.34%	71,813	37.21%	120,427	62.40%	668	0.35%	97	0.05%	79,043	41.27%	110,206	57.54%	2,296	1.20%	1	0.00%
Totals:	**1,093,616**	**48.60%**	**1,156,449**	**51.40%**	**1,323,826**	**55.49%**	**1,023,245**	**42.89%**	**38,799**	**1.63%**	**1,009,642**	**42.17%**	**1,374,330**	**57.40%**	**8,886**	**0.37%**	**1,529**	**0.06%**	**1,089,953**	**45.92%**	**1,247,035**	**52.54%**	**36,462**	**1.54%**	**225**	**0.01%**

North Carolina General Assembly

Elections 2008 Results - 1
Plan CST1A Rucho Lewis Congress 3

Data Source: NC Board of Elections

	2008 A. G. Cooper-Crumley				2008 Comm. Ag Ansley-Troxler				2008 Comm. of Labor Donnan-Berry				2008 State Auditor Wood-Merrit				2008 Comm. of Insurance Goodwin-Odom								2008 Super.of P.I. Atkinson-Morgan			
District	Dem	Dem %	Rep	Rep %	Dem	Dem %	Rep	Rep %	Dem	Dem %	Rep	Rep %	Dem	Dem %	Rep	Rep %	Dem	Dem %	Rep	Rep %	Lib	Lib %	Other	Other %	Dem	Dem %	Rep	Rep %
1	263,918	81.71%	59,070	18.29%	227,569	71.11%	92,453	28.89%	230,231	72.35%	87,987	27.65%	238,780	75.13%	79,045	24.87%	237,293	74.25%	75,424	23.60%	6,722	2.10%	136	0.04%	239,185	75.14%	79,121	24.86%
2	169,979	57.66%	124,800	42.34%	116,350	40.07%	174,009	59.93%	121,207	42.01%	167,340	57.99%	134,310	46.73%	153,104	53.27%	129,400	44.80%	147,236	50.98%	12,050	4.17%	148	0.05%	139,176	48.27%	149,123	51.73%
3	168,027	57.13%	126,064	42.87%	131,641	45.40%	158,338	54.60%	131,198	45.47%	157,326	54.53%	144,431	50.11%	143,809	49.89%	139,052	47.88%	139,299	47.96%	11,906	4.10%	191	0.07%	142,826	49.53%	145,535	50.47%
4	258,283	78.42%	71,084	21.58%	215,391	66.34%	109,286	33.66%	220,095	67.83%	104,393	32.17%	227,976	70.50%	95,403	29.50%	227,143	69.95%	84,841	26.13%	12,485	3.84%	251	0.08%	235,657	72.82%	87,956	27.18%
5	177,276	52.69%	159,201	47.31%	128,702	38.88%	202,338	61.12%	135,691	41.16%	194,006	58.84%	152,834	46.72%	174,268	53.28%	140,983	42.81%	174,050	52.86%	14,053	4.27%	211	0.06%	148,426	45.44%	178,207	54.56%
6	197,201	56.35%	152,728	43.65%	130,731	37.75%	215,592	62.25%	142,693	41.79%	198,774	58.21%	162,211	47.96%	176,042	52.04%	155,546	45.70%	171,261	50.32%	13,337	3.92%	221	0.06%	160,864	47.54%	177,521	52.46%
7	183,333	58.78%	128,552	41.22%	132,048	43.01%	174,956	56.99%	135,188	44.31%	169,930	55.69%	147,395	48.44%	156,890	51.56%	142,932	46.67%	150,851	49.25%	12,322	4.02%	179	0.06%	147,648	48.48%	156,893	51.52%
8	158,869	55.55%	127,115	44.45%	122,478	43.51%	159,022	56.49%	123,840	43.90%	158,257	56.10%	140,007	50.13%	139,267	49.87%	135,020	47.72%	137,339	48.54%	10,449	3.69%	128	0.05%	132,539	47.44%	146,828	52.56%
9	168,245	50.38%	165,680	49.62%	130,011	39.98%	195,192	60.02%	139,142	42.42%	188,861	57.58%	144,499	44.38%	181,106	55.62%	137,132	41.92%	177,330	54.21%	12,419	3.80%	223	0.07%	142,063	43.88%	181,678	56.12%
10	170,533	53.09%	150,696	46.91%	139,174	44.15%	176,063	55.85%	135,672	42.81%	181,213	57.19%	149,772	47.70%	164,189	52.30%	140,307	44.34%	162,577	51.38%	13,411	4.24%	146	0.05%	146,432	46.69%	167,203	53.31%
11	166,479	51.32%	157,917	48.68%	133,534	41.67%	186,960	58.33%	134,778	42.29%	183,953	57.71%	148,179	46.57%	170,005	53.43%	140,402	43.86%	165,102	51.58%	14,409	4.50%	170	0.05%	146,128	45.99%	171,634	54.01%
12	227,627	80.58%	54,843	19.42%	211,847	75.70%	67,987	24.30%	212,948	76.02%	67,161	23.98%	220,603	79.06%	58,427	20.94%	215,516	76.87%	57,481	20.50%	7,184	2.56%	168	0.06%	218,933	78.53%	59,857	21.47%
13	219,680	61.97%	134,799	38.03%	135,321	38.72%	214,181	61.28%	144,829	41.75%	202,074	58.25%	155,962	45.05%	190,227	54.95%	158,112	45.58%	176,212	50.79%	12,420	3.58%	177	0.05%	169,891	49.12%	175,985	50.88%
Totals:	**2,529,450**	**61.07%**	**1,612,549**	**38.93%**	**1,954,797**	**47.90%**	**2,126,377**	**52.10%**	**2,007,512**	**49.34%**	**2,061,275**	**50.66%**	**2,166,959**	**53.52%**	**1,881,782**	**46.48%**	**2,098,838**	**51.53%**	**1,819,003**	**44.66%**	**153,167**	**3.76%**	**2,349**	**0.06%**	**2,169,768**	**53.61%**	**1,877,541**	**46.39%**

North Carolina General Assembly

Elections 2008 Results - 2
Plan CST1A Rucho Lewis Congress 3

Data Source: NC Board of Elections

	2008 Lt. Governor Dalton-Pittenger-Rhodes						2008 Governor Perdue-McCrory-Munger						2008 President Obama-McCain-Barr								2008 US Senate Hagan-Dole						2008 Straight Party					
District	Dem	Dem %	Rep	Rep %	Lib	Lib %	Dem	Dem %	Rep	Rep %	Lib	Lib %	Dem	Dem %	Rep	Rep %	Lib	Lib %	Other	Other %	Dem	Dem %	Rep	Rep %	Other	Other %	Dem	Dem %	Rep	Rep %	Lib.	Lib%
1	239,321	73.97%	78,438	24.24%	5,792	1.79%	242,690	73.83%	79,664	24.23%	6,376	1.94%	234,808	70.58%	96,237	28.93%	1,033	0.31%	616	0.19%	235,885	71.66%	87,629	26.62%	5,675	1.72%	176,610	83.39%	34,201	16.15%	977	0.46%
2	132,091	44.81%	152,990	51.89%	9,732	3.30%	136,285	45.19%	155,577	51.59%	9,701	3.22%	131,886	43.34%	169,517	55.71%	1,937	0.64%	936	0.31%	141,371	46.83%	150,278	49.78%	10,264	3.40%	74,176	49.83%	73,339	49.27%	1,344	0.90%
3	143,227	48.25%	143,876	48.47%	9,751	3.28%	162,609	53.42%	132,882	43.66%	8,889	2.92%	132,741	42.97%	173,567	56.19%	1,653	0.54%	940	0.30%	140,561	46.06%	155,100	50.82%	9,541	3.13%	78,769	54.38%	64,444	44.49%	1,645	1.14%
4	229,209	69.47%	89,640	27.17%	11,074	3.36%	226,548	67.22%	98,044	29.09%	12,431	3.69%	246,527	72.09%	92,456	27.04%	1,864	0.55%	1,118	0.33%	239,767	70.95%	89,220	26.40%	8,931	2.64%	150,217	78.27%	40,338	21.02%	1,355	0.71%
5	145,283	43.15%	179,750	53.39%	11,640	3.46%	151,758	44.00%	182,338	52.86%	10,829	3.14%	145,811	41.99%	197,347	56.83%	2,640	0.76%	1,490	0.43%	158,478	45.87%	174,436	50.49%	12,591	3.64%	77,980	48.43%	81,360	50.53%	1,669	1.04%
6	157,245	45.05%	180,139	51.61%	11,639	3.33%	164,656	45.93%	181,149	50.53%	12,676	3.54%	156,417	43.26%	201,389	55.70%	2,634	0.73%	1,151	0.32%	173,359	48.29%	174,039	48.48%	11,610	3.23%	87,104	49.89%	85,787	49.13%	1,717	0.98%
7	146,150	46.53%	157,293	50.08%	10,643	3.39%	155,999	48.52%	155,740	48.44%	9,777	3.04%	135,112	41.55%	187,346	57.61%	1,751	0.54%	998	0.31%	155,230	48.20%	156,071	48.46%	10,763	3.34%	79,316	53.71%	66,790	45.22%	1,580	1.07%
8	130,341	45.33%	148,994	51.81%	8,216	2.86%	127,358	43.23%	160,842	54.60%	6,379	2.17%	123,473	41.67%	170,247	57.45%	1,855	0.63%	761	0.26%	136,762	46.49%	147,235	50.05%	10,205	3.47%	75,927	53.29%	65,184	45.75%	1,376	0.97%
9	133,800	39.50%	195,777	57.80%	9,140	2.70%	111,024	31.85%	230,083	66.01%	7,437	2.13%	157,700	45.04%	189,404	54.10%	1,953	0.56%	1,073	0.31%	159,721	46.06%	174,712	50.38%	12,370	3.57%	72,774	42.45%	97,253	56.73%	1,402	0.82%
10	150,368	46.22%	165,018	50.73%	9,921	3.05%	137,223	41.45%	185,397	55.99%	8,476	2.56%	140,050	41.99%	190,074	56.98%	2,193	0.66%	1,250	0.37%	154,455	46.66%	163,750	49.47%	12,791	3.86%	79,912	50.58%	76,379	48.35%	1,685	1.07%
11	141,398	43.11%	175,102	53.39%	11,483	3.50%	150,983	45.00%	173,177	51.61%	11,360	3.39%	136,841	40.43%	196,872	58.17%	2,773	0.82%	1,944	0.57%	151,863	45.14%	170,921	50.81%	13,622	4.05%	73,001	47.49%	78,614	51.14%	2,109	1.37%
12	215,891	76.06%	61,844	21.79%	6,100	2.15%	211,131	73.24%	71,195	24.70%	5,929	2.06%	228,644	78.06%	62,552	21.36%	1,126	0.38%	593	0.20%	224,335	77.86%	57,284	19.88%	6,504	2.26%	165,636	84.00%	30,588	15.51%	951	0.48%
13	160,614	45.41%	182,458	51.58%	10,651	3.01%	159,780	44.14%	191,053	52.78%	11,116	3.07%	164,056	44.98%	197,399	54.12%	2,263	0.62%	1,031	0.28%	169,045	46.66%	183,250	50.59%	9,963	2.75%	86,095	49.86%	85,413	49.46%	1,177	0.68%
Totals:	**2,124,938**	**51.06%**	**1,911,319**	**45.92%**	**125,782**	**3.02%**	**2,138,044**	**50.23%**	**1,997,141**	**46.92%**	**121,376**	**2.85%**	**2,134,066**	**49.65%**	**2,124,407**	**49.43%**	**25,675**	**0.60%**	**13,901**	**0.32%**	**2,240,832**	**52.61%**	**1,883,925**	**44.23%**	**134,830**	**3.17%**	**1,277,517**	**58.70%**	**879,690**	**40.42%**	**18,987**	**0.87%**

North Carolina General Assembly

Stat. Pack Report of 2010 Election Results
Plan CST1A Rucho Lewis Congress 3

Data Source: NC Board of Elections

	2010 Straight Party						2010 US Senate Marshall-Burr					
District	Dem	Dem %	Rep	Rep %	Lib.	Lib %	Dem	Dem %	Rep	Rep %	Other	Other %
1	89,393	81.00%	20,470	18.55%	502	0.45%	133,609	66.64%	64,329	32.08%	2,559	1.28%
2	34,952	40.01%	51,881	59.39%	518	0.59%	67,773	36.91%	111,447	60.70%	4,373	2.38%
3	35,691	48.28%	37,483	50.70%	752	1.02%	69,802	36.62%	116,851	61.30%	3,966	2.08%
4	74,273	75.14%	24,134	24.42%	439	0.44%	133,111	67.07%	61,252	30.86%	4,092	2.06%
5	31,360	36.63%	53,344	62.31%	900	1.05%	74,296	34.31%	137,174	63.34%	5,099	2.35%
6	38,087	40.54%	55,091	58.64%	763	0.81%	80,762	35.68%	140,292	61.98%	5,303	2.34%
7	41,100	45.81%	47,762	53.23%	861	0.96%	81,380	36.43%	137,731	61.66%	4,256	1.91%
8	32,821	47.53%	35,514	51.43%	716	1.04%	67,043	37.37%	108,665	60.58%	3,673	2.05%
9	34,165	35.94%	60,399	63.54%	497	0.52%	73,939	35.53%	129,608	62.28%	4,547	2.19%
10	37,020	45.32%	43,902	53.74%	772	0.94%	76,825	37.36%	123,759	60.18%	5,054	2.46%
11	34,073	41.65%	46,325	56.63%	1,408	1.72%	84,409	36.34%	141,395	60.87%	6,483	2.79%
12	65,693	78.27%	17,870	21.29%	365	0.43%	105,176	72.18%	38,320	26.30%	2,222	1.52%
13	49,344	42.68%	65,659	56.79%	618	0.53%	93,575	38.66%	143,259	59.19%	5,190	2.14%
Totals:	**597,972**	**51.24%**	**559,834**	**47.98%**	**9,111**	**0.78%**	**1,141,700**	**43.04%**	**1,454,082**	**54.82%**	**56,817**	**2.14%**

Split VTDs

Plan CST1A Rucho Lewis Congress 3 | Report by County, VTD, District

		Total Pop.
County	Alamance	
VTD	13	
	District 4	5,194
	District 6	235
	VTD Total	5,429
County Total		5,429
County	Buncombe	
VTD	106.1	
	District 10	6,264
	District 11	42
	VTD Total	6,306
VTD	15.1	
	District 10	1,519
	District 11	768
	VTD Total	2,287
County Total		8,593
County	Catawba	
VTD	13	
	District 5	2,934
	District 10	137
	VTD Total	3,071
County Total		3,071
County	Cumberland	
VTD	CC01	
	District 2	4
	District 4	3,223
	VTD Total	3,227
VTD	CC04	
	District 2	1,527
	District 4	8
	VTD Total	1,535
VTD	CC08	
	District 2	1,584
	District 4	33
	VTD Total	1,617
VTD	CC13	
	District 2	3
	District 4	3,303
	VTD Total	3,306
County Total		9,685

NCLCV v. Hall
21 CVS 15426
LDTX050

Split VTDs

Plan CST1A Rucho Lewis Congress 3 | Report by County, VTD, District

		Total Pop.
County	Davidson	
VTD	10	
	District 8	3,648
	District 12	130
	VTD Total	3,778
County Total		3,778
County	Edgecombe	
VTD	0901	
	District 1	25
	District 13	1,782
	VTD Total	1,807
VTD	1101	
	District 1	423
	District 13	1,508
	VTD Total	1,931
VTD	1203	
	District 1	3,411
	District 13	1,212
	VTD Total	4,623
County Total		8,361
County	Franklin	
VTD	03	
	District 1	2,009
	District 13	2,382
	VTD Total	4,391
County Total		4,391
County	Greene	
VTD	WALS	
	District 1	1,552
	District 3	590
	VTD Total	2,142
County Total		2,142
County	Guilford	
VTD	G46	
	District 6	2
	District 12	5,421
	VTD Total	5,423
VTD	G60	
	District 6	3
	District 12	4,167

Split VTDs

Plan CST1A Rucho Lewis Congress 3 | Report by County, VTD, District

	Total Pop.
VTD Total	4,170
VTD G64	
District 6	2,277
District 12	2,148
VTD Total	4,425
VTD JAM3	
District 6	2,340
District 12	4
VTD Total	2,344
County Total	16,362
County Harnett	
VTD PR28	
District 2	7,547
District 4	0
VTD Total	7,547
County Total	7,547
County Iredell	
VTD CH-B	
District 5	864
District 9	3,921
VTD Total	4,785
County Total	4,785
County Lenoir	
VTD V	
District 1	2,704
District 3	841
VTD Total	3,545
County Total	3,545
County Martin	
VTD J	
District 1	850
District 3	1,839
VTD Total	2,689
County Total	2,689
County Mecklenburg	
VTD 002	
District 9	3,032
District 12	17
VTD Total	3,049
County Total	3,049

Split VTDs

Plan CST1A Rucho Lewis Congress 3 | Report by County, VTD, District

		Total Pop.
County	Nash	
VTD	0025	
	District 1	10
	District 13	5,921
	VTD Total	5,931
VTD	0037	
	District 1	1,795
	District 13	3,070
	VTD Total	4,865
County Total		10,796
County	New Hanover	
VTD	W28	
	District 3	4,676
	District 7	60
	VTD Total	4,736
County Total		4,736
County	Pasquotank	
VTD	1-B	
	District 1	1,943
	District 3	357
	VTD Total	2,300
VTD	2-A	
	District 1	942
	District 3	1,285
	VTD Total	2,227
VTD	4-A	
	District 1	1,791
	District 3	228
	VTD Total	2,019
VTD	4-B	
	District 1	3,132
	District 3	33
	VTD Total	3,165
VTD	NEW	
	District 1	809
	District 3	1,982
	VTD Total	2,791
VTD	PRO	
	District 1	1,742
	District 3	6,140
	VTD Total	7,882

Split VTDs

Plan CST1A Rucho Lewis Congress 3 | Report by County, VTD, District

	Total Pop.
County Total	20,384
County Pitt	
VTD 0501	
District 1	384
District 3	1,686
VTD Total	2,070
VTD 0701	
District 1	1,447
District 3	1,186
VTD Total	2,633
VTD 0800A	
District 1	24
District 3	3,624
VTD Total	3,648
VTD 1201	
District 1	5,151
District 3	2,745
VTD Total	7,896
VTD 1403A	
District 1	683
District 3	7,188
VTD Total	7,871
VTD 1403B	
District 1	181
District 3	6,296
VTD Total	6,477
VTD 1506	
District 1	1,591
District 3	1,508
VTD Total	3,099
VTD 1508A	
District 1	9
District 3	2,312
VTD Total	2,321
VTD 1509	
District 1	258
District 3	7,258
VTD Total	7,516
VTD 1512A	
District 1	2,290
District 3	4,403

Split VTDs

Plan CST1A Rucho Lewis Congress 3 | Report by County, VTD, District

	Total Pop.
VTD Total	6,693
VTD 1512B	
District 1	1,041
District 3	2,263
VTD Total	3,304
County Total	53,528
County Randolph	
VTD 16	
District 2	86
District 8	3,041
VTD Total	3,127
County Total	3,127
County Union	
VTD 005	
District 8	2,102
District 9	2,696
VTD Total	4,798
VTD 007	
District 8	3,874
District 9	804
VTD Total	4,678
VTD 021	
District 8	317
District 9	3,011
VTD Total	3,328
VTD 031	
District 8	1,303
District 9	3,733
VTD Total	5,036
VTD 035	
District 8	194
District 9	2,212
VTD Total	2,406
VTD 037A	
District 8	132
District 9	5,819
VTD Total	5,951
VTD 042	
District 8	1,924
District 9	982

Split VTDs

Plan CST1A Rucho Lewis Congress 3 | Report by County, VTD, District

	Total Pop.
VTD Total	2,906
County Total	29,103
County Wake	
VTD 01-02	
District 4	3,176
District 13	175
VTD Total	3,351
VTD 01-16	
District 4	3,559
District 13	493
VTD Total	4,052
VTD 01-18	
District 4	26
District 13	5,334
VTD Total	5,360
VTD 01-21	
District 4	6,942
District 13	17
VTD Total	6,959
VTD 01-33	
District 4	1,842
District 13	335
VTD Total	2,177
VTD 01-36	
District 4	492
District 13	1,960
VTD Total	2,452
VTD 01-39	
District 4	3,805
District 13	25
VTD Total	3,830
VTD 16-02	
District 4	8,594
District 13	0
VTD Total	8,594
County Total	36,775
County Washington	
VTD P3	
District 1	1,899
District 3	1,649

Split VTDs

Plan CST1A Rucho Lewis Congress 3 | Report by County, VTD, District

	Total Pop.
VTD Total	3,548
County Total	3,548
County Wayne	
VTD 25	
District 1	232
District 13	3,210
VTD Total	3,442
VTD 30	
District 1	2,455
District 13	284
VTD Total	2,739
County Total	6,181
County Wilson	
VTD PRGA	
District 1	2,374
District 13	1,496
VTD Total	3,870
VTD PRSA	
District 1	1,627
District 13	38
VTD Total	1,665
VTD PRWA	
District 1	2,238
District 13	26
VTD Total	2,264
VTD PRWD	
District 1	8
District 13	2,009
VTD Total	2,017
VTD PRWJ	
District 1	467
District 13	4,396
VTD Total	4,863
VTD PRWM	
District 1	1,270
District 13	4,209
VTD Total	5,479
County Total	20,158
Report Totals	271,763

2011 North Carolina General Assembly

Plan CST1A Rucho Lewis Congress 3

Total Population by County and District

County	District	County Pop	District Pop	County District Pop	% County in District	% of District in County
Alamance	2	151,131	733,499	4,869	3.222%	0.664%
Alamance	4	151,131	733,498	41,971	27.771%	5.722%
Alamance	6	151,131	733,499	104,291	69.007%	14.218%
Alexander	5	37,198	733,499	37,198	100.0%	5.071%
Alleghany	5	11,155	733,499	11,155	100.0%	1.521%
Anson	8	26,948	733,499	26,948	100.0%	3.674%
Ashe	5	27,281	733,499	27,281	100.0%	3.719%
Avery	11	17,797	733,499	17,797	100.0%	2.426%
Beaufort	1	47,759	733,499	6,420	13.442%	0.875%
Beaufort	3	47,759	733,499	41,339	86.558%	5.636%
Bertie	1	21,282	733,499	21,282	100.0%	2.901%
Bladen	7	35,190	733,498	35,190	100.0%	4.798%
Brunswick	7	107,431	733,498	107,431	100.0%	14.646%
Buncombe	10	238,318	733,499	129,646	54.4%	17.675%
Buncombe	11	238,318	733,499	108,672	45.6%	14.816%
Burke	11	90,912	733,499	90,912	100.0%	12.394%
Cabarrus	8	178,011	733,499	158,666	89.133%	21.631%
Cabarrus	12	178,011	733,499	19,345	10.867%	2.637%
Caldwell	11	83,029	733,499	83,029	100.0%	11.32%
Camden	3	9,980	733,499	9,980	100.0%	1.361%
Carteret	3	66,469	733,499	66,469	100.0%	9.062%
Caswell	6	23,719	733,499	23,719	100.0%	3.234%
Catawba	5	154,358	733,499	21,254	13.769%	2.898%
Catawba	10	154,358	733,499	133,104	86.231%	18.146%
Chatham	2	63,505	733,499	33,881	53.352%	4.619%
Chatham	4	63,505	733,498	29,624	46.648%	4.039%
Cherokee	11	27,444	733,499	27,444	100.0%	3.742%
Chowan	1	14,793	733,499	9,037	61.09%	1.232%
Chowan	3	14,793	733,499	5,756	38.91%	0.785%
Clay	11	10,587	733,499	10,587	100.0%	1.443%
Cleveland	10	98,078	733,499	98,078	100.0%	13.371%
Columbus	7	58,098	733,498	58,098	100.0%	7.921%
Craven	1	103,505	733,499	24,208	23.388%	3.3%
Craven	3	103,505	733,499	79,297	76.612%	10.811%
Cumberland	2	319,431	733,499	160,462	50.234%	21.876%
Cumberland	4	319,431	733,498	142,549	44.626%	19.434%
Cumberland	7	319,431	733,498	16,420	5.14%	2.239%
Currituck	3	23,547	733,499	23,547	100.0%	3.21%
Dare	3	33,920	733,499	33,920	100.0%	4.624%
Davidson	5	162,878	733,499	58,652	36.01%	7.996%
Davidson	8	162,878	733,499	63,357	38.898%	8.638%
Davidson	12	162,878	733,499	40,869	25.092%	5.572%

NCLCV v. Hall
21 CVS 15426
LDTX051

Plan CST1A Rucho Lewis Congress 3

Total Population by County and District						
County	District	County Pop	District Pop	County District Pop	% County in District	% of District in County
Davie	5	41,240	733,499	41,240	100.0%	5.622%
Duplin	7	58,505	733,498	58,505	100.0%	7.976%
Durham	1	267,587	733,499	159,691	59.678%	21.771%
Durham	4	267,587	733,498	73,676	27.533%	10.044%
Durham	6	267,587	733,499	31,007	11.588%	4.227%
Durham	13	267,587	733,498	3,213	1.201%	0.438%
Edgecombe	1	56,552	733,499	38,447	67.985%	5.242%
Edgecombe	13	56,552	733,498	18,105	32.015%	2.468%
Forsyth	5	350,670	733,499	298,408	85.097%	40.683%
Forsyth	12	350,670	733,499	52,262	14.903%	7.125%
Franklin	1	60,619	733,499	18,773	30.969%	2.559%
Franklin	13	60,619	733,498	41,846	69.031%	5.705%
Gaston	10	206,086	733,499	206,086	100.0%	28.096%
Gates	1	12,197	733,499	3,594	29.466%	0.49%
Gates	3	12,197	733,499	8,603	70.534%	1.173%
Graham	11	8,861	733,499	8,861	100.0%	1.208%
Granville	1	59,916	733,499	34,396	57.407%	4.689%
Granville	6	59,916	733,499	6,980	11.65%	0.952%
Granville	13	59,916	733,498	18,540	30.943%	2.528%
Greene	1	21,362	733,499	11,822	55.341%	1.612%
Greene	3	21,362	733,499	9,540	44.659%	1.301%
Guilford	6	488,406	733,499	292,403	59.869%	39.864%
Guilford	12	488,406	733,499	196,003	40.131%	26.722%
Halifax	1	54,691	733,499	54,691	100.0%	7.456%
Harnett	2	114,678	733,499	97,190	84.75%	13.25%
Harnett	4	114,678	733,498	17,488	15.25%	2.384%
Haywood	11	59,036	733,499	59,036	100.0%	8.049%
Henderson	11	106,740	733,499	106,740	100.0%	14.552%
Hertford	1	24,669	733,499	24,669	100.0%	3.363%
Hoke	2	46,952	733,499	33,239	70.794%	4.532%
Hoke	7	46,952	733,498	13,713	29.206%	1.87%
Hyde	3	5,810	733,499	5,810	100.0%	0.792%
Iredell	5	159,437	733,499	47,701	29.918%	6.503%
Iredell	9	159,437	733,498	111,736	70.082%	15.233%
Jackson	11	40,271	733,499	40,271	100.0%	5.49%
Johnston	7	168,878	733,498	168,878	100.0%	23.024%
Jones	3	10,153	733,499	10,153	100.0%	1.384%
Lee	2	57,866	733,499	57,866	100.0%	7.889%
Lenoir	1	59,495	733,499	27,468	46.169%	3.745%
Lenoir	3	59,495	733,499	4,525	7.606%	0.617%
Lenoir	7	59,495	733,498	27,502	46.226%	3.749%
Lincoln	10	78,265	733,499	78,265	100.0%	10.67%

Plan CST1A Rucho Lewis Congress 3

Total Population by County and District						
County	District	County Pop	District Pop	County District Pop	% County in District	% of District in County
Macon	11	33,922	733,499	33,922	100.0%	4.625%
Madison	11	20,764	733,499	20,764	100.0%	2.831%
Martin	1	24,505	733,499	16,057	65.525%	2.189%
Martin	3	24,505	733,499	8,448	34.475%	1.152%
McDowell	11	44,996	733,499	44,996	100.0%	6.134%
Mecklenburg	8	919,628	733,499	17,572	1.911%	2.396%
Mecklenburg	9	919,628	733,498	519,677	56.509%	70.849%
Mecklenburg	12	919,628	733,499	382,379	41.58%	52.131%
Mitchell	11	15,579	733,499	15,579	100.0%	2.124%
Montgomery	8	27,798	733,499	27,798	100.0%	3.79%
Moore	2	88,247	733,499	88,247	100.0%	12.031%
Nash	1	95,840	733,499	40,713	42.48%	5.551%
Nash	13	95,840	733,498	55,127	57.52%	7.516%
New Hanover	3	202,667	733,499	52,450	25.88%	7.151%
New Hanover	7	202,667	733,498	150,217	74.12%	20.48%
Northampton	1	22,099	733,499	22,099	100.0%	3.013%
Onslow	3	177,772	733,499	177,772	100.0%	24.236%
Orange	4	133,801	733,498	112,883	84.366%	15.39%
Orange	6	133,801	733,499	20,918	15.634%	2.852%
Pamlico	3	13,144	733,499	13,144	100.0%	1.792%
Pasquotank	1	40,661	733,499	24,168	59.438%	3.295%
Pasquotank	3	40,661	733,499	16,493	40.562%	2.249%
Pender	3	52,217	733,499	30,964	59.299%	4.221%
Pender	7	52,217	733,498	21,253	40.701%	2.897%
Perquimans	1	13,453	733,499	5,638	41.909%	0.769%
Perquimans	3	13,453	733,499	7,815	58.091%	1.065%
Person	6	39,464	733,499	39,464	100.0%	5.38%
Pitt	1	168,148	733,499	49,808	29.622%	6.79%
Pitt	3	168,148	733,499	118,340	70.378%	16.134%
Polk	10	20,510	733,499	20,510	100.0%	2.796%
Randolph	2	141,752	733,499	130,492	92.057%	17.79%
Randolph	8	141,752	733,499	11,260	7.943%	1.535%
Richmond	8	46,639	733,499	46,639	100.0%	6.358%
Robeson	7	134,168	733,498	12,860	9.585%	1.753%
Robeson	8	134,168	733,499	121,308	90.415%	16.538%
Rockingham	6	93,643	733,499	93,643	100.0%	12.767%
Rowan	5	138,428	733,499	31,785	22.961%	4.333%
Rowan	8	138,428	733,499	64,002	46.235%	8.726%
Rowan	12	138,428	733,499	42,641	30.804%	5.813%
Rutherford	10	67,810	733,499	67,810	100.0%	9.245%
Sampson	7	63,431	733,498	63,431	100.0%	8.648%
Scotland	8	36,157	733,499	36,157	100.0%	4.929%

Plan CST1A Rucho Lewis Congress 3

Total Population by County and District						
County	District	County Pop	District Pop	County District Pop	% County in District	% of District in County
Stanly	8	60,585	733,499	60,585	100.0%	8.26%
Stokes	6	47,401	733,499	47,401	100.0%	6.462%
Surry	6	73,673	733,499	73,673	100.0%	10.044%
Swain	11	13,981	733,499	13,981	100.0%	1.906%
Transylvania	11	33,090	733,499	33,090	100.0%	4.511%
Tyrrell	3	4,407	733,499	4,407	100.0%	0.601%
Union	8	201,292	733,499	99,207	49.285%	13.525%
Union	9	201,292	733,498	102,085	50.715%	13.918%
Vance	1	45,422	733,499	32,249	70.999%	4.397%
Vance	13	45,422	733,498	13,173	29.001%	1.796%
Wake	2	900,993	733,499	127,253	14.124%	17.349%
Wake	4	900,993	733,498	315,307	34.995%	42.987%
Wake	13	900,993	733,498	458,433	50.881%	62.5%
Warren	1	20,972	733,499	20,972	100.0%	2.859%
Washington	1	13,228	733,499	8,501	64.265%	1.159%
Washington	3	13,228	733,499	4,727	35.735%	0.644%
Watauga	5	51,079	733,499	51,079	100.0%	6.964%
Wayne	1	122,623	733,499	50,039	40.807%	6.822%
Wayne	13	122,623	733,498	72,584	59.193%	9.896%
Wilkes	5	69,340	733,499	69,340	100.0%	9.453%
Wilson	1	81,234	733,499	28,757	35.4%	3.921%
Wilson	13	81,234	733,498	52,477	64.6%	7.154%
Yadkin	5	38,406	733,499	38,406	100.0%	5.236%
Yancey	11	17,818	733,499	17,818	100.0%	2.429%

Plan CST1A Rucho Lewis Congress 3

Total Population by District and County						
District	County	County Pop	District Pop	Cnty District Pop	% County in District	% of District in County
1	Beaufort	47,759	733,499	6,420	13.442%	0.875%
1	Bertie	21,282	733,499	21,282	100.0%	2.901%
1	Chowan	14,793	733,499	9,037	61.09%	1.232%
1	Craven	103,505	733,499	24,208	23.388%	3.3%
1	Durham	267,587	733,499	159,691	59.678%	21.771%
1	Edgecombe	56,552	733,499	38,447	67.985%	5.242%
1	Franklin	60,619	733,499	18,773	30.969%	2.559%
1	Gates	12,197	733,499	3,594	29.466%	0.49%
1	Granville	59,916	733,499	34,396	57.407%	4.689%
1	Greene	21,362	733,499	11,822	55.341%	1.612%
1	Halifax	54,691	733,499	54,691	100.0%	7.456%
1	Hertford	24,669	733,499	24,669	100.0%	3.363%
1	Lenoir	59,495	733,499	27,468	46.169%	3.745%
1	Martin	24,505	733,499	16,057	65.525%	2.189%
1	Nash	95,840	733,499	40,713	42.48%	5.551%
1	Northampton	22,099	733,499	22,099	100.0%	3.013%
1	Pasquotank	40,661	733,499	24,168	59.438%	3.295%
1	Perquimans	13,453	733,499	5,638	41.909%	0.769%
1	Pitt	168,148	733,499	49,808	29.622%	6.79%
1	Vance	45,422	733,499	32,249	70.999%	4.397%
1	Warren	20,972	733,499	20,972	100.0%	2.859%
1	Washington	13,228	733,499	8,501	64.265%	1.159%
1	Wayne	122,623	733,499	50,039	40.807%	6.822%
1	Wilson	81,234	733,499	28,757	35.4%	3.921%
2	Alamance	151,131	733,499	4,869	3.222%	0.664%
2	Chatham	63,505	733,499	33,881	53.352%	4.619%
2	Cumberland	319,431	733,499	160,462	50.234%	21.876%
2	Harnett	114,678	733,499	97,190	84.75%	13.25%
2	Hoke	46,952	733,499	33,239	70.794%	4.532%
2	Lee	57,866	733,499	57,866	100.0%	7.889%
2	Moore	88,247	733,499	88,247	100.0%	12.031%
2	Randolph	141,752	733,499	130,492	92.057%	17.79%
2	Wake	900,993	733,499	127,253	14.124%	17.349%
3	Beaufort	47,759	733,499	41,339	86.558%	5.636%
3	Camden	9,980	733,499	9,980	100.0%	1.361%
3	Carteret	66,469	733,499	66,469	100.0%	9.062%
3	Chowan	14,793	733,499	5,756	38.91%	0.785%
3	Craven	103,505	733,499	79,297	76.612%	10.811%
3	Currituck	23,547	733,499	23,547	100.0%	3.21%
3	Dare	33,920	733,499	33,920	100.0%	4.624%
3	Gates	12,197	733,499	8,603	70.534%	1.173%
3	Greene	21,362	733,499	9,540	44.659%	1.301%
3	Hyde	5,810	733,499	5,810	100.0%	0.792%

Plan CST1A Rucho Lewis Congress 3

Total Population by District and County						
District	County	County Pop	District Pop	Cnty District Pop	% County in District	% of District in County
3	Jones	10,153	733,499	10,153	100.0%	1.384%
3	Lenoir	59,495	733,499	4,525	7.606%	0.617%
3	Martin	24,505	733,499	8,448	34.475%	1.152%
3	New Hanover	202,667	733,499	52,450	25.88%	7.151%
3	Onslow	177,772	733,499	177,772	100.0%	24.236%
3	Pamlico	13,144	733,499	13,144	100.0%	1.792%
3	Pasquotank	40,661	733,499	16,493	40.562%	2.249%
3	Pender	52,217	733,499	30,964	59.299%	4.221%
3	Perquimans	13,453	733,499	7,815	58.091%	1.065%
3	Pitt	168,148	733,499	118,340	70.378%	16.134%
3	Tyrrell	4,407	733,499	4,407	100.0%	0.601%
3	Washington	13,228	733,499	4,727	35.735%	0.644%
4	Alamance	151,131	733,498	41,971	27.771%	5.722%
4	Chatham	63,505	733,498	29,624	46.648%	4.039%
4	Cumberland	319,431	733,498	142,549	44.626%	19.434%
4	Durham	267,587	733,498	73,676	27.533%	10.044%
4	Harnett	114,678	733,498	17,488	15.25%	2.384%
4	Orange	133,801	733,498	112,883	84.366%	15.39%
4	Wake	900,993	733,498	315,307	34.995%	42.987%
5	Alexander	37,198	733,499	37,198	100.0%	5.071%
5	Alleghany	11,155	733,499	11,155	100.0%	1.521%
5	Ashe	27,281	733,499	27,281	100.0%	3.719%
5	Catawba	154,358	733,499	21,254	13.769%	2.898%
5	Davidson	162,878	733,499	58,652	36.01%	7.996%
5	Davie	41,240	733,499	41,240	100.0%	5.622%
5	Forsyth	350,670	733,499	298,408	85.097%	40.683%
5	Iredell	159,437	733,499	47,701	29.918%	6.503%
5	Rowan	138,428	733,499	31,785	22.961%	4.333%
5	Watauga	51,079	733,499	51,079	100.0%	6.964%
5	Wilkes	69,340	733,499	69,340	100.0%	9.453%
5	Yadkin	38,406	733,499	38,406	100.0%	5.236%
6	Alamance	151,131	733,499	104,291	69.007%	14.218%
6	Caswell	23,719	733,499	23,719	100.0%	3.234%
6	Durham	267,587	733,499	31,007	11.588%	4.227%
6	Granville	59,916	733,499	6,980	11.65%	0.952%
6	Guilford	488,406	733,499	292,403	59.869%	39.864%
6	Orange	133,801	733,499	20,918	15.634%	2.852%
6	Person	39,464	733,499	39,464	100.0%	5.38%
6	Rockingham	93,643	733,499	93,643	100.0%	12.767%
6	Stokes	47,401	733,499	47,401	100.0%	6.462%
6	Surry	73,673	733,499	73,673	100.0%	10.044%
7	Bladen	35,190	733,498	35,190	100.0%	4.798%
7	Brunswick	107,431	733,498	107,431	100.0%	14.646%

Plan CST1A Rucho Lewis Congress 3

Total Population by District and County						
District	County	County Pop	District Pop	Cnty District Pop	% County in District	% of District in County
7	Columbus	58,098	733,498	58,098	100.0%	7.921%
7	Cumberland	319,431	733,498	16,420	5.14%	2.239%
7	Duplin	58,505	733,498	58,505	100.0%	7.976%
7	Hoke	46,952	733,498	13,713	29.206%	1.87%
7	Johnston	168,878	733,498	168,878	100.0%	23.024%
7	Lenoir	59,495	733,498	27,502	46.226%	3.749%
7	New Hanover	202,667	733,498	150,217	74.12%	20.48%
7	Pender	52,217	733,498	21,253	40.701%	2.897%
7	Robeson	134,168	733,498	12,860	9.585%	1.753%
7	Sampson	63,431	733,498	63,431	100.0%	8.648%
8	Anson	26,948	733,499	26,948	100.0%	3.674%
8	Cabarrus	178,011	733,499	158,666	89.133%	21.631%
8	Davidson	162,878	733,499	63,357	38.898%	8.638%
8	Mecklenburg	919,628	733,499	17,572	1.911%	2.396%
8	Montgomery	27,798	733,499	27,798	100.0%	3.79%
8	Randolph	141,752	733,499	11,260	7.943%	1.535%
8	Richmond	46,639	733,499	46,639	100.0%	6.358%
8	Robeson	134,168	733,499	121,308	90.415%	16.538%
8	Rowan	138,428	733,499	64,002	46.235%	8.726%
8	Scotland	36,157	733,499	36,157	100.0%	4.929%
8	Stanly	60,585	733,499	60,585	100.0%	8.26%
8	Union	201,292	733,499	99,207	49.285%	13.525%
9	Iredell	159,437	733,498	111,736	70.082%	15.233%
9	Mecklenburg	919,628	733,498	519,677	56.509%	70.849%
9	Union	201,292	733,498	102,085	50.715%	13.918%
10	Buncombe	238,318	733,499	129,646	54.4%	17.675%
10	Catawba	154,358	733,499	133,104	86.231%	18.146%
10	Cleveland	98,078	733,499	98,078	100.0%	13.371%
10	Gaston	206,086	733,499	206,086	100.0%	28.096%
10	Lincoln	78,265	733,499	78,265	100.0%	10.67%
10	Polk	20,510	733,499	20,510	100.0%	2.796%
10	Rutherford	67,810	733,499	67,810	100.0%	9.245%
11	Avery	17,797	733,499	17,797	100.0%	2.426%
11	Buncombe	238,318	733,499	108,672	45.6%	14.816%
11	Burke	90,912	733,499	90,912	100.0%	12.394%
11	Caldwell	83,029	733,499	83,029	100.0%	11.32%
11	Cherokee	27,444	733,499	27,444	100.0%	3.742%
11	Clay	10,587	733,499	10,587	100.0%	1.443%
11	Graham	8,861	733,499	8,861	100.0%	1.208%
11	Haywood	59,036	733,499	59,036	100.0%	8.049%
11	Henderson	106,740	733,499	106,740	100.0%	14.552%
11	Jackson	40,271	733,499	40,271	100.0%	5.49%
11	Macon	33,922	733,499	33,922	100.0%	4.625%

Plan CST1A Rucho Lewis Congress 3

Total Population by District and County						
District	County	County Pop	District Pop	Cnty District Pop	% County in District	% of District in County
11	Madison	20,764	733,499	20,764	100.0%	2.831%
11	McDowell	44,996	733,499	44,996	100.0%	6.134%
11	Mitchell	15,579	733,499	15,579	100.0%	2.124%
11	Swain	13,981	733,499	13,981	100.0%	1.906%
11	Transylvania	33,090	733,499	33,090	100.0%	4.511%
11	Yancey	17,818	733,499	17,818	100.0%	2.429%
12	Cabarrus	178,011	733,499	19,345	10.867%	2.637%
12	Davidson	162,878	733,499	40,869	25.092%	5.572%
12	Forsyth	350,670	733,499	52,262	14.903%	7.125%
12	Guilford	488,406	733,499	196,003	40.131%	26.722%
12	Mecklenburg	919,628	733,499	382,379	41.58%	52.131%
12	Rowan	138,428	733,499	42,641	30.804%	5.813%
13	Durham	267,587	733,498	3,213	1.201%	0.438%
13	Edgecombe	56,552	733,498	18,105	32.015%	2.468%
13	Franklin	60,619	733,498	41,846	69.031%	5.705%
13	Granville	59,916	733,498	18,540	30.943%	2.528%
13	Nash	95,840	733,498	55,127	57.52%	7.516%
13	Vance	45,422	733,498	13,173	29.001%	1.796%
13	Wake	900,993	733,498	458,433	50.881%	62.5%
13	Wayne	122,623	733,498	72,584	59.193%	9.896%
13	Wilson	81,234	733,498	52,477	64.6%	7.154%

2011 North Carolina General Assembly

Municipality by District Report
Plan CST1A Rucho Lewis Congress 3

Data Source 2010 Census

Total Population by Municipality and District

Municipality	District	Municipality Pop	District Pop	Municipality District Pop	% Municipality in District	% of District in Municipality
Aberdeen	2	6,350	733,499	6,350	100.0%	0.866%
Ahoskie	1	5,039	733,499	5,039	100.0%	0.687%
Alamance	6	951	733,499	951	100.0%	0.13%
Albemarle	8	15,903	733,499	15,903	100.0%	2.168%
Alliance	3	776	733,499	776	100.0%	0.106%
Andrews	11	1,781	733,499	1,781	100.0%	0.243%
Angier (Harnett)	2	4,350	733,499	4,247	97.632%	0.579%
Angier (Wake)	13	4,350	733,498	103	2.368%	0.014%
Ansonville	8	631	733,499	631	100.0%	0.086%
Apex (Wake)	2	37,476	733,499	23,874	63.705%	3.255%
Apex (Wake)	13	37,476	733,498	13,602	36.295%	1.854%
Arapahoe	3	556	733,499	556	100.0%	0.076%
Archdale (Guilford)	6	11,415	733,499	333	2.917%	0.045%
Archdale (Randolph)	2	11,415	733,499	11,082	97.083%	1.511%
Archer Lodge	7	4,292	733,498	4,292	100.0%	0.585%
Asheboro (Randolph)	2	25,012	733,499	24,851	99.356%	3.388%
Asheboro (Randolph)	8	25,012	733,499	161	0.644%	0.022%
Asheville (Buncombe)	10	83,393	733,499	63,387	76.01%	8.642%
Asheville (Buncombe)	11	83,393	733,499	20,006	23.99%	2.727%
Askewville	1	241	733,499	241	100.0%	0.033%
Atkinson	3	299	733,499	299	100.0%	0.041%
Atlantic Beach	3	1,495	733,499	1,495	100.0%	0.204%
Aulander	1	895	733,499	895	100.0%	0.122%
Aurora	3	520	733,499	520	100.0%	0.071%
Autryville	7	196	733,498	196	100.0%	0.027%
Ayden	3	4,932	733,499	4,932	100.0%	0.672%
Badin	8	1,974	733,499	1,974	100.0%	0.269%
Bailey	13	569	733,498	569	100.0%	0.078%
Bakersville	11	464	733,499	464	100.0%	0.063%
Bald Head Island	7	158	733,498	158	100.0%	0.022%
Banner Elk	11	1,028	733,499	1,028	100.0%	0.14%
Bath	3	249	733,499	249	100.0%	0.034%
Bayboro	3	1,263	733,499	1,263	100.0%	0.172%
Bear Grass	3	73	733,499	73	100.0%	0.01%
Beaufort	3	4,039	733,499	4,039	100.0%	0.551%
Beech Mountain (Avery)	11	320	733,499	24	7.5%	0.003%
Beech Mountain (Watauga)	5	320	733,499	296	92.5%	0.04%
Belhaven	3	1,688	733,499	1,688	100.0%	0.23%
Belmont	10	10,076	733,499	10,076	100.0%	1.374%
Belville	7	1,936	733,498	1,936	100.0%	0.264%
Belwood	10	950	733,499	950	100.0%	0.13%
Benson (Harnett)	2	3,311	733,499	0	0.0%	0.0%
Benson (Johnston)	7	3,311	733,498	3,311	100.0%	0.451%

NCLCV v. Hall
21 CVS 15426
LDTX052

Total Population by Municipality and District						
Municipality	District	Municipality Pop	District Pop	Municipality District Pop	% Municipality in District	% of District in Municipality
Bermuda Run	5	1,725	733,499	1,725	100.0%	0.235%
Bessemer City	10	5,340	733,499	5,340	100.0%	0.728%
Bethania	5	328	733,499	328	100.0%	0.045%
Bethel	3	1,577	733,499	1,577	100.0%	0.215%
Beulaville	7	1,296	733,498	1,296	100.0%	0.177%
Biltmore Forest (Buncombe)	10	1,343	733,499	1,343	100.0%	0.183%
Biltmore Forest (Buncombe)	11	1,343	733,499	0	0.0%	0.0%
Biscoe	8	1,700	733,499	1,700	100.0%	0.232%
Black Creek	13	769	733,498	769	100.0%	0.105%
Black Mountain	10	7,848	733,499	7,848	100.0%	1.07%
Bladenboro	7	1,750	733,498	1,750	100.0%	0.239%
Blowing Rock (Caldwell)	11	1,241	733,499	49	3.948%	0.007%
Blowing Rock (Watauga)	5	1,241	733,499	1,192	96.052%	0.163%
Boardman	7	157	733,498	157	100.0%	0.021%
Bogue	3	684	733,499	684	100.0%	0.093%
Boiling Spring Lakes	7	5,372	733,498	5,372	100.0%	0.732%
Boiling Springs	10	4,647	733,499	4,647	100.0%	0.634%
Bolivia	7	143	733,498	143	100.0%	0.019%
Bolton	7	691	733,498	691	100.0%	0.094%
Boone	5	17,122	733,499	17,122	100.0%	2.334%
Boonville	5	1,222	733,499	1,222	100.0%	0.167%
Bostic	10	386	733,499	386	100.0%	0.053%
Brevard	11	7,609	733,499	7,609	100.0%	1.037%
Bridgeton	3	454	733,499	454	100.0%	0.062%
Broadway (Harnett)	4	1,229	733,498	25	2.034%	0.003%
Broadway (Lee)	2	1,229	733,499	1,204	97.966%	0.164%
Brookford (Catawba)	5	382	733,499	321	84.031%	0.044%
Brookford (Catawba)	10	382	733,499	61	15.969%	0.008%
Brunswick	7	1,119	733,498	1,119	100.0%	0.153%
Bryson City	11	1,424	733,499	1,424	100.0%	0.194%
Bunn	13	344	733,498	344	100.0%	0.047%
Burgaw	3	3,872	733,499	3,872	100.0%	0.528%
Burlington (Alamance)	4	49,963	733,498	23,964	47.963%	3.267%
Burlington (Alamance)	6	49,963	733,499	25,344	50.726%	3.455%
Burlington (Guilford)	6	49,963	733,499	655	1.311%	0.089%
Burnsville	11	1,693	733,499	1,693	100.0%	0.231%
Butner (Granville)	1	7,591	733,499	5,370	70.742%	0.732%
Butner (Granville)	13	7,591	733,498	2,221	29.258%	0.303%
Cajah's Mountain	11	0	733,499	2,823	0.0%	0.385%
Calabash	7	1,786	733,498	1,786	100.0%	0.243%
Calypso	7	538	733,498	538	100.0%	0.073%
Cameron	2	285	733,499	285	100.0%	0.039%
Candor	8	840	733,499	840	100.0%	0.115%

Total Population by Municipality and District						
Municipality	District	Municipality Pop	District Pop	Municipality District Pop	% Municipality in District	% of District in Municipality
Canton	11	4,227	733,499	4,227	100.0%	0.576%
Cape Carteret	3	1,917	733,499	1,917	100.0%	0.261%
Carolina Beach	7	5,706	733,498	5,706	100.0%	0.778%
Carolina Shores	7	3,048	733,498	3,048	100.0%	0.416%
Carrboro	4	19,582	733,498	19,582	100.0%	2.67%
Carthage	2	2,205	733,499	2,205	100.0%	0.301%
Cary (Chatham)	2	135,234	733,499	1,422	1.052%	0.194%
Cary (Wake)	2	135,234	733,499	78,372	57.953%	10.685%
Cary (Wake)	4	135,234	733,498	15,035	11.118%	2.05%
Cary (Wake)	13	135,234	733,498	40,405	29.878%	5.509%
Casar	10	297	733,499	297	100.0%	0.04%
Castalia	1	268	733,499	268	100.0%	0.037%
Caswell Beach	7	398	733,498	398	100.0%	0.054%
Catawba	10	603	733,499	603	100.0%	0.082%
Cedar Point	3	1,279	733,499	1,279	100.0%	0.174%
Cedar Rock	11	300	733,499	300	100.0%	0.041%
Centerville	1	89	733,499	89	100.0%	0.012%
Cerro Gordo	7	207	733,498	207	100.0%	0.028%
Chadbourn	7	1,856	733,498	1,856	100.0%	0.253%
Chapel Hill (Durham)	4	57,233	733,498	2,836	4.955%	0.387%
Chapel Hill (Orange)	4	57,233	733,498	54,397	95.045%	7.416%
Charlotte (Mecklenburg)	8	731,424	733,499	10,671	1.459%	1.455%
Charlotte (Mecklenburg)	9	731,424	733,498	350,090	47.864%	47.729%
Charlotte (Mecklenburg)	12	731,424	733,499	370,663	50.677%	50.534%
Cherryville	10	5,760	733,499	5,760	100.0%	0.785%
Chimney Rock Village	10	113	733,499	113	100.0%	0.015%
China Grove	8	3,563	733,499	3,563	100.0%	0.486%
Chocowinity	3	820	733,499	820	100.0%	0.112%
Claremont	10	1,352	733,499	1,352	100.0%	0.184%
Clarkton	7	837	733,498	837	100.0%	0.114%
Clayton (Johnston)	7	16,116	733,498	16,116	100.0%	2.197%
Clayton (Wake)	13	16,116	733,498	0	0.0%	0.0%
Clemmons	5	18,627	733,499	18,627	100.0%	2.539%
Cleveland	5	871	733,499	871	100.0%	0.119%
Clinton	7	8,639	733,498	8,639	100.0%	1.178%
Clyde	11	1,223	733,499	1,223	100.0%	0.167%
Coats	2	2,112	733,499	2,112	100.0%	0.288%
Cofield	1	413	733,499	413	100.0%	0.056%
Colerain	1	204	733,499	204	100.0%	0.028%
Columbia	3	891	733,499	891	100.0%	0.121%
Columbus	10	999	733,499	999	100.0%	0.136%
Como	1	91	733,499	91	100.0%	0.012%
Concord (Cabarrus)	8	79,066	733,499	69,301	87.65%	9.448%

Total Population by Municipality and District						
Municipality	District	Municipality Pop	District Pop	Municipality District Pop	% Municipality in District	% of District in Municipality
Concord (Cabarrus)	12	79,066	733,499	9,765	12.35%	1.331%
Conetoe	1	294	733,499	294	100.0%	0.04%
Connelly Springs	11	1,669	733,499	1,669	100.0%	0.228%
Conover	10	8,165	733,499	8,165	100.0%	1.113%
Conway	1	836	733,499	836	100.0%	0.114%
Cooleemee	5	960	733,499	960	100.0%	0.131%
Cornelius	9	24,866	733,498	24,866	100.0%	3.39%
Cove City	1	399	733,499	399	100.0%	0.054%
Cramerton	10	4,165	733,499	4,165	100.0%	0.568%
Creedmoor	13	4,124	733,498	4,124	100.0%	0.562%
Creswell	3	276	733,499	276	100.0%	0.038%
Crossnore	11	192	733,499	192	100.0%	0.026%
Dallas	10	4,488	733,499	4,488	100.0%	0.612%
Danbury	6	189	733,499	189	100.0%	0.026%
Davidson (Iredell)	9	10,944	733,498	294	2.686%	0.04%
Davidson (Mecklenburg)	9	10,944	733,498	10,650	97.314%	1.452%
Dellview	10	13	733,499	13	100.0%	0.002%
Denton	8	1,636	733,499	1,636	100.0%	0.223%
Dillsboro	11	232	733,499	232	100.0%	0.032%
Dobbins Heights	8	866	733,499	866	100.0%	0.118%
Dobson	6	1,586	733,499	1,586	100.0%	0.216%
Dortches (Nash)	1	935	733,499	5	0.535%	0.001%
Dortches (Nash)	13	935	733,498	930	99.465%	0.127%
Dover	1	401	733,499	401	100.0%	0.055%
Drexel	11	1,858	733,499	1,858	100.0%	0.253%
Dublin	7	338	733,498	338	100.0%	0.046%
Duck	3	369	733,499	369	100.0%	0.05%
Dunn	2	9,263	733,499	9,263	100.0%	1.263%
Durham (Durham)	1	228,330	733,499	146,274	64.063%	19.942%
Durham (Durham)	4	228,330	733,498	66,801	29.256%	9.107%
Durham (Durham)	6	228,330	733,499	15,215	6.664%	2.074%
Durham (Durham)	13	228,330	733,498	10	0.004%	0.001%
Durham (Orange)	4	228,330	733,498	6	0.003%	0.001%
Durham (Orange)	6	228,330	733,499	24	0.011%	0.003%
Durham (Wake)	4	228,330	733,498	0	0.0%	0.0%
Earl	10	260	733,499	260	100.0%	0.035%
East Arcadia	7	487	733,498	487	100.0%	0.066%
East Bend	5	612	733,499	612	100.0%	0.083%
East Laurinburg	8	300	733,499	300	100.0%	0.041%
East Spencer (Rowan)	8	1,534	733,499	5	0.326%	0.001%
East Spencer (Rowan)	12	1,534	733,499	1,529	99.674%	0.208%
Eastover	2	3,628	733,499	3,628	100.0%	0.495%
Eden	6	15,527	733,499	15,527	100.0%	2.117%

Total Population by Municipality and District						
Municipality	District	Municipality Pop	District Pop	Municipality District Pop	% Municipality in District	% of District in Municipality
Edenton (Chowan)	1	5,004	733,499	5,004	100.0%	0.682%
Edenton (Chowan)	3	5,004	733,499	0	0.0%	0.0%
Elizabeth City (Camden)	3	18,683	733,499	45	0.241%	0.006%
Elizabeth City (Pasquotank)	1	18,683	733,499	16,774	89.782%	2.287%
Elizabeth City (Pasquotank)	3	18,683	733,499	1,864	9.977%	0.254%
Elizabethtown	7	3,583	733,498	3,583	100.0%	0.488%
Elk Park	11	452	733,499	452	100.0%	0.062%
Elkin (Surry)	6	4,001	733,499	3,921	98.001%	0.535%
Elkin (Wilkes)	5	4,001	733,499	80	2.0%	0.011%
Ellenboro	10	873	733,499	873	100.0%	0.119%
Ellerbe	8	1,054	733,499	1,054	100.0%	0.144%
Elm City	13	1,298	733,498	1,298	100.0%	0.177%
Elon	6	9,419	733,499	9,419	100.0%	1.284%
Emerald Isle	3	3,655	733,499	3,655	100.0%	0.498%
Enfield	1	2,532	733,499	2,532	100.0%	0.345%
Erwin (Harnett)	2	4,405	733,499	4,405	100.0%	0.601%
Erwin (Harnett)	4	4,405	733,498	0	0.0%	0.0%
Eureka	13	197	733,498	197	100.0%	0.027%
Everetts	3	164	733,499	164	100.0%	0.022%
Fair Bluff	7	951	733,498	951	100.0%	0.13%
Fairmont	8	2,663	733,499	2,663	100.0%	0.363%
Fairview	8	3,324	733,499	3,324	100.0%	0.453%
Faison (Duplin)	7	961	733,498	961	100.0%	0.131%
Faison (Sampson)	7	961	733,498	0	0.0%	0.0%
Faith	8	807	733,499	807	100.0%	0.11%
Falcon (Cumberland)	2	258	733,499	258	100.0%	0.035%
Falcon (Sampson)	7	258	733,498	0	0.0%	0.0%
Falkland	1	96	733,499	96	100.0%	0.013%
Fallston	10	607	733,499	607	100.0%	0.083%
Farmville	3	4,654	733,499	4,654	100.0%	0.634%
Fayetteville (Cumberland)	2	200,564	733,499	70,179	34.991%	9.568%
Fayetteville (Cumberland)	4	200,564	733,498	130,363	64.998%	17.773%
Fayetteville (Cumberland)	7	200,564	733,498	22	0.011%	0.003%
Flat Rock	11	3,114	733,499	3,114	100.0%	0.425%
Fletcher	11	7,187	733,499	7,187	100.0%	0.98%
Forest City	10	7,476	733,499	7,476	100.0%	1.019%
Forest Hills	11	365	733,499	365	100.0%	0.05%
Fountain	1	427	733,499	427	100.0%	0.058%
Four Oaks	7	1,921	733,498	1,921	100.0%	0.262%
Foxfire	2	902	733,499	902	100.0%	0.123%
Franklin	11	3,845	733,499	3,845	100.0%	0.524%
Franklinton	1	2,023	733,499	2,023	100.0%	0.276%
Franklinville	2	1,164	733,499	1,164	100.0%	0.159%

Total Population by Municipality and District						
Municipality	District	Municipality Pop	District Pop	Municipality District Pop	% Municipality in District	% of District in Municipality
Fremont	13	1,255	733,498	1,255	100.0%	0.171%
Fuquay-Varina (Wake)	2	17,937	733,499	0	0.0%	0.0%
Fuquay-Varina (Wake)	13	17,937	733,498	17,937	100.0%	2.445%
Gamewell	11	4,051	733,499	4,051	100.0%	0.552%
Garland	7	625	733,498	625	100.0%	0.085%
Garner (Wake)	4	25,745	733,498	9,726	37.778%	1.326%
Garner (Wake)	13	25,745	733,498	16,019	62.222%	2.184%
Garysburg	1	1,057	733,499	1,057	100.0%	0.144%
Gaston	1	1,152	733,499	1,152	100.0%	0.157%
Gastonia	10	71,741	733,499	71,741	100.0%	9.781%
Gatesville	1	321	733,499	321	100.0%	0.044%
Gibson	8	540	733,499	540	100.0%	0.074%
Gibsonville (Alamance)	6	6,410	733,499	3,148	49.111%	0.429%
Gibsonville (Guilford)	6	6,410	733,499	3,262	50.889%	0.445%
Glen Alpine	11	1,517	733,499	1,517	100.0%	0.207%
Godwin	2	139	733,499	139	100.0%	0.019%
Goldsboro (Wayne)	1	36,437	733,499	31,118	85.402%	4.242%
Goldsboro (Wayne)	13	36,437	733,498	5,319	14.598%	0.725%
Goldston	2	268	733,499	268	100.0%	0.037%
Graham (Alamance)	4	14,153	733,498	4,384	30.976%	0.598%
Graham (Alamance)	6	14,153	733,499	9,769	69.024%	1.332%
Grandfather	11	25	733,499	25	100.0%	0.003%
Granite Falls	11	4,722	733,499	4,722	100.0%	0.644%
Granite Quarry	8	2,930	733,499	2,930	100.0%	0.399%
Grantsboro	3	688	733,499	688	100.0%	0.094%
Green Level	4	2,100	733,498	2,100	100.0%	0.286%
Greenevers	7	634	733,498	634	100.0%	0.086%
Greensboro (Guilford)	6	269,666	733,499	134,000	49.691%	18.269%
Greensboro (Guilford)	12	269,666	733,499	135,666	50.309%	18.496%
Greenville (Pitt)	1	84,554	733,499	31,508	37.264%	4.296%
Greenville (Pitt)	3	84,554	733,499	53,046	62.736%	7.232%
Grifton (Lenoir)	3	2,617	733,499	186	7.107%	0.025%
Grifton (Pitt)	3	2,617	733,499	2,431	92.893%	0.331%
Grimesland (Pitt)	1	441	733,499	437	99.093%	0.06%
Grimesland (Pitt)	3	441	733,499	4	0.907%	0.001%
Grover	10	708	733,499	708	100.0%	0.097%
Halifax	1	234	733,499	234	100.0%	0.032%
Hamilton	1	408	733,499	408	100.0%	0.056%
Hamlet	8	6,495	733,499	6,495	100.0%	0.885%
Harmony	5	531	733,499	531	100.0%	0.072%
Harrells (Duplin)	7	202	733,498	23	11.386%	0.003%
Harrells (Sampson)	7	202	733,498	179	88.614%	0.024%
Harrellsville	1	106	733,499	106	100.0%	0.014%

Total Population by Municipality and District

Municipality	District	Municipality Pop	District Pop	Municipality District Pop	% Municipality in District	% of District in Municipality
Harrisburg	8	11,526	733,499	11,526	100.0%	1.571%
Hassell	1	84	733,499	84	100.0%	0.011%
Havelock	3	20,735	733,499	20,735	100.0%	2.827%
Haw River (Alamance)	4	2,298	733,498	2,249	97.868%	0.307%
Haw River (Alamance)	6	2,298	733,499	49	2.132%	0.007%
Hayesville	11	311	733,499	311	100.0%	0.042%
Hemby Bridge (Union)	8	1,520	733,499	1,431	94.145%	0.195%
Hemby Bridge (Union)	9	1,520	733,498	89	5.855%	0.012%
Henderson	1	15,368	733,499	15,368	100.0%	2.095%
Hendersonville	11	13,137	733,499	13,137	100.0%	1.791%
Hertford (Perquimans)	1	2,143	733,499	2,143	100.0%	0.292%
Hertford (Perquimans)	3	2,143	733,499	0	0.0%	0.0%
Hickory (Burke)	11	40,010	733,499	66	0.165%	0.009%
Hickory (Caldwell)	11	40,010	733,499	18	0.045%	0.002%
Hickory (Catawba)	5	40,010	733,499	20,323	50.795%	2.771%
Hickory (Catawba)	10	40,010	733,499	19,603	48.995%	2.673%
High Point (Davidson)	5	104,371	733,499	5,253	5.033%	0.716%
High Point (Davidson)	12	104,371	733,499	57	0.055%	0.008%
High Point (Forsyth)	5	104,371	733,499	8	0.008%	0.001%
High Point (Guilford)	6	104,371	733,499	50,473	48.359%	6.881%
High Point (Guilford)	12	104,371	733,499	48,569	46.535%	6.622%
High Point (Randolph)	2	104,371	733,499	11	0.011%	0.001%
High Shoals	10	696	733,499	696	100.0%	0.095%
Highlands (Jackson)	11	924	733,499	4	0.433%	0.001%
Highlands (Macon)	11	924	733,499	920	99.567%	0.125%
Hildebran	11	2,023	733,499	2,023	100.0%	0.276%
Hillsborough (Orange)	4	6,087	733,498	5,970	98.078%	0.814%
Hillsborough (Orange)	6	6,087	733,499	117	1.922%	0.016%
Hobgood	1	348	733,499	348	100.0%	0.047%
Hoffman	8	588	733,499	588	100.0%	0.08%
Holden Beach	7	575	733,498	575	100.0%	0.078%
Holly Ridge	3	1,268	733,499	1,268	100.0%	0.173%
Holly Springs (Wake)	2	24,661	733,499	8,319	33.733%	1.134%
Holly Springs (Wake)	13	24,661	733,498	16,342	66.267%	2.228%
Hookerton (Greene)	1	409	733,499	0	0.0%	0.0%
Hookerton (Greene)	3	409	733,499	409	100.0%	0.056%
Hope Mills	2	15,176	733,499	15,176	100.0%	2.069%
Hot Springs	11	560	733,499	560	100.0%	0.076%
Hudson	11	3,776	733,499	3,776	100.0%	0.515%
Huntersville	9	46,773	733,498	46,773	100.0%	6.377%
Indian Beach	3	112	733,499	112	100.0%	0.015%
Indian Trail (Union)	8	33,518	733,499	10,336	30.837%	1.409%
Indian Trail (Union)	9	33,518	733,498	23,182	69.163%	3.16%

Total Population by Municipality and District						
Municipality	District	Municipality Pop	District Pop	Municipality District Pop	% Municipality in District	% of District in Municipality
Jackson	1	513	733,499	513	100.0%	0.07%
Jacksonville	3	70,145	733,499	70,145	100.0%	9.563%
Jamestown (Guilford)	6	3,382	733,499	3,374	99.763%	0.46%
Jamestown (Guilford)	12	3,382	733,499	8	0.237%	0.001%
Jamesville	3	491	733,499	491	100.0%	0.067%
Jefferson	5	1,611	733,499	1,611	100.0%	0.22%
Jonesville	5	2,285	733,499	2,285	100.0%	0.312%
Kannapolis (Cabarrus)	8	42,625	733,499	32,095	75.296%	4.376%
Kannapolis (Cabarrus)	12	42,625	733,499	1,099	2.578%	0.15%
Kannapolis (Rowan)	8	42,625	733,499	9,431	22.126%	1.286%
Kelford	1	251	733,499	251	100.0%	0.034%
Kenansville	7	855	733,498	855	100.0%	0.117%
Kenly (Johnston)	7	1,339	733,498	1,176	87.827%	0.16%
Kenly (Wilson)	13	1,339	733,498	163	12.173%	0.022%
Kernersville (Forsyth)	5	23,123	733,499	23,071	99.775%	3.145%
Kernersville (Guilford)	6	23,123	733,499	52	0.225%	0.007%
Kill Devil Hills	3	6,683	733,499	6,683	100.0%	0.911%
King (Forsyth)	5	6,904	733,499	619	8.966%	0.084%
King (Stokes)	6	6,904	733,499	6,285	91.034%	0.857%
Kings Mountain (Cleveland)	10	10,296	733,499	9,242	89.763%	1.26%
Kings Mountain (Gaston)	10	10,296	733,499	1,054	10.237%	0.144%
Kingstown	10	681	733,499	681	100.0%	0.093%
Kinston (Lenoir)	1	21,677	733,499	17,086	78.821%	2.329%
Kinston (Lenoir)	7	21,677	733,498	4,591	21.179%	0.626%
Kittrell	13	467	733,498	467	100.0%	0.064%
Kitty Hawk	3	3,272	733,499	3,272	100.0%	0.446%
Knightdale (Wake)	4	11,401	733,498	0	0.0%	0.0%
Knightdale (Wake)	13	11,401	733,498	11,401	100.0%	1.554%
Kure Beach	7	2,012	733,498	2,012	100.0%	0.274%
La Grange	1	2,873	733,499	2,873	100.0%	0.392%
Lake Lure	10	1,192	733,499	1,192	100.0%	0.163%
Lake Park	8	3,422	733,499	3,422	100.0%	0.467%
Lake Santeetlah	11	45	733,499	45	100.0%	0.006%
Lake Waccamaw	7	1,480	733,498	1,480	100.0%	0.202%
Landis (Rowan)	8	3,109	733,499	3,109	100.0%	0.424%
Landis (Rowan)	12	3,109	733,499	0	0.0%	0.0%
Lansing	5	158	733,499	158	100.0%	0.022%
Lasker	1	122	733,499	122	100.0%	0.017%
Lattimore	10	488	733,499	488	100.0%	0.067%
Laurel Park	11	2,180	733,499	2,180	100.0%	0.297%
Laurinburg	8	15,962	733,499	15,962	100.0%	2.176%
Lawndale	10	606	733,499	606	100.0%	0.083%
Leggett	1	60	733,499	60	100.0%	0.008%

Total Population by Municipality and District						
Municipality	District	Municipality Pop	District Pop	Municipality District Pop	% Municipality in District	% of District in Municipality
Leland	7	13,527	733,498	13,527	100.0%	1.844%
Lenoir	11	18,228	733,499	18,228	100.0%	2.485%
Lewiston Woodville	1	549	733,499	549	100.0%	0.075%
Lewisville	5	12,639	733,499	12,639	100.0%	1.723%
Lexington (Davidson)	5	18,931	733,499	3,261	17.226%	0.445%
Lexington (Davidson)	8	18,931	733,499	3,127	16.518%	0.426%
Lexington (Davidson)	12	18,931	733,499	12,543	66.256%	1.71%
Liberty	2	2,656	733,499	2,656	100.0%	0.362%
Lilesville	8	536	733,499	536	100.0%	0.073%
Lillington (Harnett)	2	3,194	733,499	386	12.085%	0.053%
Lillington (Harnett)	4	3,194	733,498	2,808	87.915%	0.383%
Lincolnton	10	10,486	733,499	10,486	100.0%	1.43%
Linden	4	130	733,498	130	100.0%	0.018%
Littleton	1	674	733,499	674	100.0%	0.092%
Locust (Cabarrus)	8	2,930	733,499	215	7.338%	0.029%
Locust (Stanly)	8	2,930	733,499	2,715	92.662%	0.37%
Long View (Burke)	11	4,871	733,499	752	15.438%	0.103%
Long View (Catawba)	10	4,871	733,499	4,119	84.562%	0.562%
Louisburg	1	3,359	733,499	3,359	100.0%	0.458%
Love Valley	5	90	733,499	90	100.0%	0.012%
Lowell	10	3,526	733,499	3,526	100.0%	0.481%
Lucama	13	1,108	733,498	1,108	100.0%	0.151%
Lumber Bridge	7	94	733,498	94	100.0%	0.013%
Lumberton	8	21,542	733,499	21,542	100.0%	2.937%
Macclesfield	13	471	733,498	471	100.0%	0.064%
Macon	1	119	733,499	119	100.0%	0.016%
Madison	6	2,246	733,499	2,246	100.0%	0.306%
Maggie Valley	11	1,150	733,499	1,150	100.0%	0.157%
Magnolia	7	939	733,498	939	100.0%	0.128%
Maiden (Catawba)	10	3,310	733,499	3,308	99.94%	0.451%
Maiden (Lincoln)	10	3,310	733,499	2	0.06%	0.0%
Manteo	3	1,434	733,499	1,434	100.0%	0.196%
Marietta	8	175	733,499	175	100.0%	0.024%
Marion	11	7,838	733,499	7,838	100.0%	1.069%
Mars Hill	11	1,869	733,499	1,869	100.0%	0.255%
Marshall	11	872	733,499	872	100.0%	0.119%
Marshville	8	2,402	733,499	2,402	100.0%	0.327%
Marvin	9	5,579	733,498	5,579	100.0%	0.761%
Matthews	9	27,198	733,498	27,198	100.0%	3.708%
Maxton (Robeson)	8	2,426	733,499	2,230	91.921%	0.304%
Maxton (Scotland)	8	2,426	733,499	196	8.079%	0.027%
Mayodan	6	2,478	733,499	2,478	100.0%	0.338%
Maysville	3	1,019	733,499	1,019	100.0%	0.139%

Total Population by Municipality and District						
Municipality	District	Municipality Pop	District Pop	Municipality District Pop	% Municipality in District	% of District in Municipality
McAdenville	10	651	733,499	651	100.0%	0.089%
McDonald	8	113	733,499	113	100.0%	0.015%
McFarlan	8	117	733,499	117	100.0%	0.016%
Mebane (Alamance)	6	11,393	733,499	9,600	84.262%	1.309%
Mebane (Orange)	4	11,393	733,498	1,793	15.738%	0.244%
Mesic	3	220	733,499	220	100.0%	0.03%
Micro	7	441	733,498	441	100.0%	0.06%
Middleburg	1	133	733,499	133	100.0%	0.018%
Middlesex	13	822	733,498	822	100.0%	0.112%
Midland (Cabarrus)	8	3,073	733,499	3,073	100.0%	0.419%
Midland (Mecklenburg)	9	3,073	733,498	0	0.0%	0.0%
Midway	5	4,679	733,499	4,679	100.0%	0.638%
Mills River	11	6,802	733,499	6,802	100.0%	0.927%
Milton	6	166	733,499	166	100.0%	0.023%
Mineral Springs	9	2,639	733,498	2,639	100.0%	0.36%
Minnesott Beach	3	440	733,499	440	100.0%	0.06%
Mint Hill (Mecklenburg)	9	22,722	733,498	22,669	99.767%	3.091%
Mint Hill (Union)	8	22,722	733,499	53	0.233%	0.007%
Misenheimer	8	728	733,499	728	100.0%	0.099%
Mocksville	5	5,051	733,499	5,051	100.0%	0.689%
Momeyer	13	224	733,498	224	100.0%	0.031%
Monroe (Union)	8	32,797	733,499	32,751	99.86%	4.465%
Monroe (Union)	9	32,797	733,498	46	0.14%	0.006%
Montreat	10	723	733,499	723	100.0%	0.099%
Mooresboro	10	311	733,499	311	100.0%	0.042%
Mooresville	9	32,711	733,498	32,711	100.0%	4.46%
Morehead City	3	8,661	733,499	8,661	100.0%	1.181%
Morganton	11	16,918	733,499	16,918	100.0%	2.306%
Morrisville (Durham)	4	18,576	733,498	0	0.0%	0.0%
Morrisville (Wake)	2	18,576	733,499	7,355	39.594%	1.003%
Morrisville (Wake)	4	18,576	733,498	11,221	60.406%	1.53%
Morven	8	511	733,499	511	100.0%	0.07%
Mount Airy	6	10,388	733,499	10,388	100.0%	1.416%
Mount Gilead	8	1,181	733,499	1,181	100.0%	0.161%
Mount Holly	10	13,656	733,499	13,656	100.0%	1.862%
Mount Olive (Duplin)	7	4,589	733,498	51	1.111%	0.007%
Mount Olive (Wayne)	1	4,589	733,499	2,536	55.263%	0.346%
Mount Olive (Wayne)	13	4,589	733,498	2,002	43.626%	0.273%
Mount Pleasant	8	1,652	733,499	1,652	100.0%	0.225%
Murfreesboro	1	2,835	733,499	2,835	100.0%	0.387%
Murphy	11	1,627	733,499	1,627	100.0%	0.222%
Nags Head	3	2,757	733,499	2,757	100.0%	0.376%
Nashville	13	5,352	733,498	5,352	100.0%	0.73%

Total Population by Municipality and District						
Municipality	District	Municipality Pop	District Pop	Municipality District Pop	% Municipality in District	% of District in Municipality
Navassa	7	1,505	733,498	1,505	100.0%	0.205%
New Bern (Craven)	1	29,524	733,499	17,540	59.409%	2.391%
New Bern (Craven)	3	29,524	733,499	11,984	40.591%	1.634%
New London	8	600	733,499	600	100.0%	0.082%
Newland	11	698	733,499	698	100.0%	0.095%
Newport	3	4,150	733,499	4,150	100.0%	0.566%
Newton	10	12,968	733,499	12,968	100.0%	1.768%
Newton Grove	7	569	733,498	569	100.0%	0.078%
Norlina	1	1,118	733,499	1,118	100.0%	0.152%
Norman	8	138	733,499	138	100.0%	0.019%
North Topsail Beach	3	743	733,499	743	100.0%	0.101%
North Wilkesboro	5	4,245	733,499	4,245	100.0%	0.579%
Northwest	7	735	733,498	735	100.0%	0.1%
Norwood	8	2,379	733,499	2,379	100.0%	0.324%
Oak City	1	317	733,499	317	100.0%	0.043%
Oak Island	7	6,783	733,498	6,783	100.0%	0.925%
Oak Ridge	6	6,185	733,499	6,185	100.0%	0.843%
Oakboro	8	1,859	733,499	1,859	100.0%	0.253%
Ocean Isle Beach	7	550	733,498	550	100.0%	0.075%
Old Fort	11	908	733,499	908	100.0%	0.124%
Oriental	3	900	733,499	900	100.0%	0.123%
Orrum	8	91	733,499	91	100.0%	0.012%
Ossipee	6	543	733,499	543	100.0%	0.074%
Oxford	1	8,461	733,499	8,461	100.0%	1.154%
Pantego	3	179	733,499	179	100.0%	0.024%
Parkton	7	436	733,498	436	100.0%	0.059%
Parmele	1	278	733,499	278	100.0%	0.038%
Patterson Springs	10	622	733,499	622	100.0%	0.085%
Peachland	8	437	733,499	437	100.0%	0.06%
Peletier	3	644	733,499	644	100.0%	0.088%
Pembroke	8	2,973	733,499	2,973	100.0%	0.405%
Pikeville	13	678	733,498	678	100.0%	0.092%
Pilot Mountain	6	1,477	733,499	1,477	100.0%	0.201%
Pine Knoll Shores	3	1,339	733,499	1,339	100.0%	0.183%
Pine Level	7	1,700	733,498	1,700	100.0%	0.232%
Pinebluff	2	1,337	733,499	1,337	100.0%	0.182%
Pinehurst	2	13,124	733,499	13,124	100.0%	1.789%
Pinetops	13	1,374	733,498	1,374	100.0%	0.187%
Pineville	9	7,479	733,498	7,479	100.0%	1.02%
Pink Hill	7	552	733,498	552	100.0%	0.075%
Pittsboro	4	3,743	733,498	3,743	100.0%	0.51%
Pleasant Garden	6	4,489	733,499	4,489	100.0%	0.612%
Plymouth (Washington)	1	3,878	733,499	3,568	92.006%	0.486%

Total Population by Municipality and District						
Municipality	District	Municipality Pop	District Pop	Municipality District Pop	% Municipality in District	% of District in Municipality
Plymouth (Washington)	3	3,878	733,499	310	7.994%	0.042%
Polkton	8	3,375	733,499	3,375	100.0%	0.46%
Polkville	10	545	733,499	545	100.0%	0.074%
Pollocksville	3	311	733,499	311	100.0%	0.042%
Powellsville	1	276	733,499	276	100.0%	0.038%
Princeton	7	1,194	733,498	1,194	100.0%	0.163%
Princeville	1	2,082	733,499	2,082	100.0%	0.284%
Proctorville	8	117	733,499	117	100.0%	0.016%
Raeford	7	4,611	733,498	4,611	100.0%	0.629%
Raleigh (Durham)	4	403,892	733,498	7	0.002%	0.001%
Raleigh (Durham)	13	403,892	733,498	1,060	0.262%	0.145%
Raleigh (Wake)	2	403,892	733,499	0	0.0%	0.0%
Raleigh (Wake)	4	403,892	733,498	267,092	66.13%	36.413%
Raleigh (Wake)	13	403,892	733,498	135,733	33.606%	18.505%
Ramseur	2	1,692	733,499	1,692	100.0%	0.231%
Randleman	2	4,113	733,499	4,113	100.0%	0.561%
Ranlo	10	3,434	733,499	3,434	100.0%	0.468%
Raynham	8	72	733,499	72	100.0%	0.01%
Red Cross	8	742	733,499	742	100.0%	0.101%
Red Oak (Nash)	1	3,430	733,499	19	0.554%	0.003%
Red Oak (Nash)	13	3,430	733,498	3,411	99.446%	0.465%
Red Springs (Hoke)	7	3,428	733,498	0	0.0%	0.0%
Red Springs (Robeson)	7	3,428	733,498	1,040	30.338%	0.142%
Red Springs (Robeson)	8	3,428	733,499	2,388	69.662%	0.326%
Reidsville	6	14,520	733,499	14,520	100.0%	1.98%
Rennert	8	383	733,499	383	100.0%	0.052%
Rhodhiss (Burke)	11	1,070	733,499	700	65.421%	0.095%
Rhodhiss (Caldwell)	11	1,070	733,499	370	34.579%	0.05%
Rich Square	1	958	733,499	958	100.0%	0.131%
Richfield	8	613	733,499	613	100.0%	0.084%
Richlands	3	1,520	733,499	1,520	100.0%	0.207%
River Bend	3	3,119	733,499	3,119	100.0%	0.425%
Roanoke Rapids	1	15,754	733,499	15,754	100.0%	2.148%
Robbins	2	1,097	733,499	1,097	100.0%	0.15%
Robbinsville	11	620	733,499	620	100.0%	0.085%
Robersonville	1	1,488	733,499	1,488	100.0%	0.203%
Rockingham	8	9,558	733,499	9,558	100.0%	1.303%
Rockwell	8	2,108	733,499	2,108	100.0%	0.287%
Rocky Mount (Edgecombe)	1	57,477	733,499	17,427	30.32%	2.376%
Rocky Mount (Edgecombe)	13	57,477	733,498	97	0.169%	0.013%
Rocky Mount (Nash)	1	57,477	733,499	27,936	48.604%	3.809%
Rocky Mount (Nash)	13	57,477	733,498	12,017	20.907%	1.638%
Rolesville	13	3,786	733,498	3,786	100.0%	0.516%

Total Population by Municipality and District						
Municipality	District	Municipality Pop	District Pop	Municipality District Pop	% Municipality in District	% of District in Municipality
Ronda	5	417	733,499	417	100.0%	0.057%
Roper	1	611	733,499	611	100.0%	0.083%
Rose Hill	7	1,626	733,498	1,626	100.0%	0.222%
Roseboro	7	1,191	733,498	1,191	100.0%	0.162%
Rosman	11	576	733,499	576	100.0%	0.079%
Rowland	8	1,037	733,499	1,037	100.0%	0.141%
Roxboro	6	8,362	733,499	8,362	100.0%	1.14%
Roxobel	1	240	733,499	240	100.0%	0.033%
Rural Hall	5	2,937	733,499	2,937	100.0%	0.4%
Ruth	10	440	733,499	440	100.0%	0.06%
Rutherford College	11	1,341	733,499	1,341	100.0%	0.183%
Rutherfordton	10	4,213	733,499	4,213	100.0%	0.574%
Salemburg	7	435	733,498	435	100.0%	0.059%
Salisbury (Rowan)	5	33,662	733,499	12,880	38.263%	1.756%
Salisbury (Rowan)	8	33,662	733,499	272	0.808%	0.037%
Salisbury (Rowan)	12	33,662	733,499	20,510	60.929%	2.796%
Saluda (Henderson)	11	713	733,499	12	1.683%	0.002%
Saluda (Polk)	10	713	733,499	701	98.317%	0.096%
Sandy Creek	7	260	733,498	260	100.0%	0.035%
Sandyfield	7	447	733,498	447	100.0%	0.061%
Sanford	2	28,094	733,499	28,094	100.0%	3.83%
Saratoga	1	408	733,499	408	100.0%	0.056%
Sawmills	11	5,240	733,499	5,240	100.0%	0.714%
Scotland Neck	1	2,059	733,499	2,059	100.0%	0.281%
Seaboard	1	632	733,499	632	100.0%	0.086%
Seagrove	2	228	733,499	228	100.0%	0.031%
Sedalia	6	623	733,499	623	100.0%	0.085%
Selma	7	6,073	733,498	6,073	100.0%	0.828%
Seven Devils (Avery)	11	192	733,499	28	14.583%	0.004%
Seven Devils (Watauga)	5	192	733,499	164	85.417%	0.022%
Seven Springs	13	110	733,498	110	100.0%	0.015%
Severn	1	276	733,499	276	100.0%	0.038%
Shallotte	7	3,675	733,498	3,675	100.0%	0.501%
Sharpsburg (Edgecombe)	13	2,024	733,498	209	10.326%	0.028%
Sharpsburg (Nash)	13	2,024	733,498	1,252	61.858%	0.171%
Sharpsburg (Wilson)	13	2,024	733,498	563	27.816%	0.077%
Shelby	10	20,323	733,499	20,323	100.0%	2.771%
Siler City	2	7,887	733,499	7,887	100.0%	1.075%
Simpson	3	416	733,499	416	100.0%	0.057%
Sims	13	282	733,498	282	100.0%	0.038%
Smithfield	7	10,966	733,498	10,966	100.0%	1.495%
Snow Hill (Greene)	1	1,595	733,499	1,517	95.11%	0.207%
Snow Hill (Greene)	3	1,595	733,499	78	4.89%	0.011%

Total Population by Municipality and District						
Municipality	District	Municipality Pop	District Pop	Municipality District Pop	% Municipality in District	% of District in Municipality
Southern Pines	2	12,334	733,499	12,334	100.0%	1.682%
Southern Shores	3	2,714	733,499	2,714	100.0%	0.37%
Southport	7	2,833	733,498	2,833	100.0%	0.386%
Sparta	5	1,770	733,499	1,770	100.0%	0.241%
Speed	1	80	733,499	80	100.0%	0.011%
Spencer (Rowan)	5	3,267	733,499	0	0.0%	0.0%
Spencer (Rowan)	8	3,267	733,499	0	0.0%	0.0%
Spencer (Rowan)	12	3,267	733,499	3,267	100.0%	0.445%
Spencer Mountain	10	37	733,499	37	100.0%	0.005%
Spindale	10	4,321	733,499	4,321	100.0%	0.589%
Spring Hope	1	1,320	733,499	1,320	100.0%	0.18%
Spring Lake	2	11,964	733,499	11,964	100.0%	1.631%
Spruce Pine	11	2,175	733,499	2,175	100.0%	0.297%
St. Helena	3	389	733,499	389	100.0%	0.053%
St. James	7	3,165	733,498	3,165	100.0%	0.431%
St. Pauls	8	2,035	733,499	2,035	100.0%	0.277%
Staley	2	393	733,499	393	100.0%	0.054%
Stallings (Mecklenburg)	9	13,831	733,498	399	2.885%	0.054%
Stallings (Union)	8	13,831	733,499	1,631	11.792%	0.222%
Stallings (Union)	9	13,831	733,498	11,801	85.323%	1.609%
Stanfield	8	1,486	733,499	1,486	100.0%	0.203%
Stanley	10	3,556	733,499	3,556	100.0%	0.485%
Stantonsburg	13	784	733,498	784	100.0%	0.107%
Star	8	876	733,499	876	100.0%	0.119%
Statesville (Iredell)	5	24,532	733,499	24,336	99.201%	3.318%
Statesville (Iredell)	9	24,532	733,498	196	0.799%	0.027%
Stedman	7	1,028	733,498	1,028	100.0%	0.14%
Stem	1	463	733,499	463	100.0%	0.063%
Stokesdale	6	5,047	733,499	5,047	100.0%	0.688%
Stoneville	6	1,056	733,499	1,056	100.0%	0.144%
Stonewall	3	281	733,499	281	100.0%	0.038%
Stovall	6	418	733,499	418	100.0%	0.057%
Sugar Mountain	11	198	733,499	198	100.0%	0.027%
Summerfield	6	10,232	733,499	10,232	100.0%	1.395%
Sunset Beach	7	3,572	733,498	3,572	100.0%	0.487%
Surf City (Onslow)	3	1,853	733,499	292	15.758%	0.04%
Surf City (Pender)	7	1,853	733,498	1,561	84.242%	0.213%
Swansboro	3	2,663	733,499	2,663	100.0%	0.363%
Swepsonville	6	1,154	733,499	1,154	100.0%	0.157%
Sylva	11	2,588	733,499	2,588	100.0%	0.353%
Tabor City	7	2,511	733,498	2,511	100.0%	0.342%
Tar Heel	7	117	733,498	117	100.0%	0.016%
Tarboro (Edgecombe)	1	11,415	733,499	7,801	68.34%	1.064%

Total Population by Municipality and District						
Municipality	District	Municipality Pop	District Pop	Municipality District Pop	% Municipality in District	% of District in Municipality
Tarboro (Edgecombe)	13	11,415	733,498	3,614	31.66%	0.493%
Taylorsville	5	2,098	733,499	2,098	100.0%	0.286%
Taylortown	2	722	733,499	722	100.0%	0.098%
Teachey	7	376	733,498	376	100.0%	0.051%
Thomasville (Davidson)	8	26,757	733,499	18,803	70.273%	2.563%
Thomasville (Davidson)	12	26,757	733,499	7,690	28.74%	1.048%
Thomasville (Randolph)	2	26,757	733,499	264	0.987%	0.036%
Tobaccoville (Forsyth)	5	2,441	733,499	2,441	100.0%	0.333%
Tobaccoville (Stokes)	6	2,441	733,499	0	0.0%	0.0%
Topsail Beach	7	368	733,498	368	100.0%	0.05%
Trent Woods	3	4,155	733,499	4,155	100.0%	0.566%
Trenton	3	287	733,499	287	100.0%	0.039%
Trinity	2	6,614	733,499	6,614	100.0%	0.902%
Troutman	9	2,383	733,498	2,383	100.0%	0.325%
Troy	8	3,189	733,499	3,189	100.0%	0.435%
Tryon	10	1,646	733,499	1,646	100.0%	0.224%
Turkey	7	292	733,498	292	100.0%	0.04%
Unionville	8	5,929	733,499	5,929	100.0%	0.808%
Valdese	11	4,490	733,499	4,490	100.0%	0.612%
Vanceboro	3	1,005	733,499	1,005	100.0%	0.137%
Vandemere	3	254	733,499	254	100.0%	0.035%
Varnamtown	7	541	733,498	541	100.0%	0.074%
Vass	2	720	733,499	720	100.0%	0.098%
Waco	10	321	733,499	321	100.0%	0.044%
Wade	2	556	733,499	556	100.0%	0.076%
Wadesboro	8	5,813	733,499	5,813	100.0%	0.793%
Wagram	8	840	733,499	840	100.0%	0.115%
Wake Forest (Franklin)	13	30,117	733,498	899	2.985%	0.123%
Wake Forest (Wake)	13	30,117	733,498	29,218	97.015%	3.983%
Walkertown	5	4,675	733,499	4,675	100.0%	0.637%
Wallace (Duplin)	7	3,880	733,498	3,880	100.0%	0.529%
Wallace (Pender)	3	3,880	733,499	0	0.0%	0.0%
Wallburg (Davidson)	5	3,047	733,499	452	14.834%	0.062%
Wallburg (Davidson)	12	3,047	733,499	2,595	85.166%	0.354%
Walnut Cove	6	1,425	733,499	1,425	100.0%	0.194%
Walnut Creek	13	835	733,498	835	100.0%	0.114%
Walstonburg (Greene)	1	219	733,499	53	24.201%	0.007%
Walstonburg (Greene)	3	219	733,499	166	75.799%	0.023%
Warrenton	1	862	733,499	862	100.0%	0.118%
Warsaw	7	3,054	733,498	3,054	100.0%	0.416%
Washington (Beaufort)	1	9,744	733,499	6,269	64.337%	0.855%
Washington (Beaufort)	3	9,744	733,499	3,475	35.663%	0.474%
Washington Park	3	451	733,499	451	100.0%	0.061%

Total Population by Municipality and District						
Municipality	District	Municipality Pop	District Pop	Municipality District Pop	% Municipality in District	% of District in Municipality
Watha	3	190	733,499	190	100.0%	0.026%
Waxhaw	9	9,859	733,498	9,859	100.0%	1.344%
Waynesville	11	9,869	733,499	9,869	100.0%	1.345%
Weaverville	11	3,120	733,499	3,120	100.0%	0.425%
Webster	11	363	733,499	363	100.0%	0.049%
Weddington (Mecklenburg)	9	9,459	733,498	7	0.074%	0.001%
Weddington (Union)	9	9,459	733,498	9,452	99.926%	1.289%
Weldon	1	1,655	733,499	1,655	100.0%	0.226%
Wendell	13	5,845	733,498	5,845	100.0%	0.797%
Wentworth	6	2,807	733,499	2,807	100.0%	0.383%
Wesley Chapel	9	7,463	733,498	7,463	100.0%	1.017%
West Jefferson	5	1,299	733,499	1,299	100.0%	0.177%
Whispering Pines	2	2,928	733,499	2,928	100.0%	0.399%
Whitakers (Edgecombe)	1	744	733,499	402	54.032%	0.055%
Whitakers (Nash)	1	744	733,499	342	45.968%	0.047%
White Lake	7	802	733,498	802	100.0%	0.109%
Whiteville	7	5,394	733,498	5,394	100.0%	0.735%
Whitsett	6	590	733,499	590	100.0%	0.08%
Wilkesboro	5	3,413	733,499	3,413	100.0%	0.465%
Williamston	1	5,511	733,499	5,511	100.0%	0.751%
Wilmington (New Hanover)	3	106,476	733,499	47,328	44.449%	6.452%
Wilmington (New Hanover)	7	106,476	733,498	59,148	55.551%	8.064%
Wilson (Wilson)	1	49,167	733,499	23,752	48.309%	3.238%
Wilson (Wilson)	13	49,167	733,498	25,415	51.691%	3.465%
Wilson's Mills	7	0	733,498	2,277	0.0%	0.31%
Windsor	1	3,630	733,499	3,630	100.0%	0.495%
Winfall	1	594	733,499	594	100.0%	0.081%
Wingate	8	3,491	733,499	3,491	100.0%	0.476%
Winston-Salem (Forsyth)	5	229,617	733,499	178,911	77.917%	24.391%
Winston-Salem (Forsyth)	12	229,617	733,499	50,706	22.083%	6.913%
Winterville (Pitt)	1	9,269	733,499	828	8.933%	0.113%
Winterville (Pitt)	3	9,269	733,499	8,441	91.067%	1.151%
Winton	1	769	733,499	769	100.0%	0.105%
Woodfin (Buncombe)	10	6,123	733,499	3,651	59.628%	0.498%
Woodfin (Buncombe)	11	6,123	733,499	2,472	40.372%	0.337%
Woodland	1	809	733,499	809	100.0%	0.11%
Wrightsville Beach	7	2,477	733,498	2,477	100.0%	0.338%
Yadkinville	5	2,959	733,499	2,959	100.0%	0.403%
Yanceyville	6	2,039	733,499	2,039	100.0%	0.278%
Youngsville	13	1,157	733,498	1,157	100.0%	0.158%
Zebulon (Johnston)	7	4,433	733,498	0	0.0%	0.0%
Zebulon (Wake)	13	4,433	733,498	4,433	100.0%	0.604%

Total Population by District and Municipality						
District	Municipality	Municipality Pop	District Pop	Municipality District Pop	% Municipality in District	% of District in Municipality
1	Ahoskie	5,039	733,499	5,039	100.0%	0.687%
1	Askewville	241	733,499	241	100.0%	0.033%
1	Aulander	895	733,499	895	100.0%	0.122%
1	Butner (Granville)	7,591	733,499	5,370	70.742%	0.732%
1	Castalia	268	733,499	268	100.0%	0.037%
1	Centerville	89	733,499	89	100.0%	0.012%
1	Cofield	413	733,499	413	100.0%	0.056%
1	Colerain	204	733,499	204	100.0%	0.028%
1	Como	91	733,499	91	100.0%	0.012%
1	Conetoe	294	733,499	294	100.0%	0.04%
1	Conway	836	733,499	836	100.0%	0.114%
1	Cove City	399	733,499	399	100.0%	0.054%
1	Dortches (Nash)	935	733,499	5	0.535%	0.001%
1	Dover	401	733,499	401	100.0%	0.055%
1	Durham (Durham)	228,330	733,499	146,274	64.063%	19.942%
1	Edenton (Chowan)	5,004	733,499	5,004	100.0%	0.682%
1	Elizabeth City (Pasquotank)	18,683	733,499	16,774	89.782%	2.287%
1	Enfield	2,532	733,499	2,532	100.0%	0.345%
1	Falkland	96	733,499	96	100.0%	0.013%
1	Fountain	427	733,499	427	100.0%	0.058%
1	Franklinton	2,023	733,499	2,023	100.0%	0.276%
1	Garysburg	1,057	733,499	1,057	100.0%	0.144%
1	Gaston	1,152	733,499	1,152	100.0%	0.157%
1	Gatesville	321	733,499	321	100.0%	0.044%
1	Goldsboro (Wayne)	36,437	733,499	31,118	85.402%	4.242%
1	Greenville (Pitt)	84,554	733,499	31,508	37.264%	4.296%
1	Grimesland (Pitt)	441	733,499	437	99.093%	0.06%
1	Halifax	234	733,499	234	100.0%	0.032%
1	Hamilton	408	733,499	408	100.0%	0.056%
1	Harrellsville	106	733,499	106	100.0%	0.014%
1	Hassell	84	733,499	84	100.0%	0.011%
1	Henderson	15,368	733,499	15,368	100.0%	2.095%
1	Hertford (Perquimans)	2,143	733,499	2,143	100.0%	0.292%
1	Hobgood	348	733,499	348	100.0%	0.047%
1	Hookerton (Greene)	409	733,499	0	0.0%	0.0%
1	Jackson	513	733,499	513	100.0%	0.07%
1	Kelford	251	733,499	251	100.0%	0.034%
1	Kinston (Lenoir)	21,677	733,499	17,086	78.821%	2.329%
1	La Grange	2,873	733,499	2,873	100.0%	0.392%
1	Lasker	122	733,499	122	100.0%	0.017%
1	Leggett	60	733,499	60	100.0%	0.008%
1	Lewiston Woodville	549	733,499	549	100.0%	0.075%
1	Littleton	674	733,499	674	100.0%	0.092%

Total Population by District and Municipality						
District	Municipality	Municipality Pop	District Pop	Municipality District Pop	% Municipality in District	% of District in Municipality
1	Louisburg	3,359	733,499	3,359	100.0%	0.458%
1	Macon	119	733,499	119	100.0%	0.016%
1	Middleburg	133	733,499	133	100.0%	0.018%
1	Mount Olive (Wayne)	4,589	733,499	2,536	55.263%	0.346%
1	Murfreesboro	2,835	733,499	2,835	100.0%	0.387%
1	New Bern (Craven)	29,524	733,499	17,540	59.409%	2.391%
1	Norlina	1,118	733,499	1,118	100.0%	0.152%
1	Oak City	317	733,499	317	100.0%	0.043%
1	Oxford	8,461	733,499	8,461	100.0%	1.154%
1	Parmele	278	733,499	278	100.0%	0.038%
1	Plymouth (Washington)	3,878	733,499	3,568	92.006%	0.486%
1	Powellsville	276	733,499	276	100.0%	0.038%
1	Princeville	2,082	733,499	2,082	100.0%	0.284%
1	Red Oak (Nash)	3,430	733,499	19	0.554%	0.003%
1	Rich Square	958	733,499	958	100.0%	0.131%
1	Roanoke Rapids	15,754	733,499	15,754	100.0%	2.148%
1	Robersonville	1,488	733,499	1,488	100.0%	0.203%
1	Rocky Mount (Edgecombe)	57,477	733,499	17,427	30.32%	2.376%
1	Rocky Mount (Nash)	57,477	733,499	27,936	48.604%	3.809%
1	Roper	611	733,499	611	100.0%	0.083%
1	Roxobel	240	733,499	240	100.0%	0.033%
1	Saratoga	408	733,499	408	100.0%	0.056%
1	Scotland Neck	2,059	733,499	2,059	100.0%	0.281%
1	Seaboard	632	733,499	632	100.0%	0.086%
1	Severn	276	733,499	276	100.0%	0.038%
1	Snow Hill (Greene)	1,595	733,499	1,517	95.11%	0.207%
1	Speed	80	733,499	80	100.0%	0.011%
1	Spring Hope	1,320	733,499	1,320	100.0%	0.18%
1	Stem	463	733,499	463	100.0%	0.063%
1	Tarboro (Edgecombe)	11,415	733,499	7,801	68.34%	1.064%
1	Walstonburg (Greene)	219	733,499	53	24.201%	0.007%
1	Warrenton	862	733,499	862	100.0%	0.118%
1	Washington (Beaufort)	9,744	733,499	6,269	64.337%	0.855%
1	Weldon	1,655	733,499	1,655	100.0%	0.226%
1	Whitakers (Edgecombe)	744	733,499	402	54.032%	0.055%
1	Whitakers (Nash)	744	733,499	342	45.968%	0.047%
1	Williamston	5,511	733,499	5,511	100.0%	0.751%
1	Wilson (Wilson)	49,167	733,499	23,752	48.309%	3.238%
1	Windsor	3,630	733,499	3,630	100.0%	0.495%
1	Winfall	594	733,499	594	100.0%	0.081%
1	Winterville (Pitt)	9,269	733,499	828	8.933%	0.113%
1	Winton	769	733,499	769	100.0%	0.105%
1	Woodland	809	733,499	809	100.0%	0.11%

Total Population by District and Municipality						
District	Municipality	Municipality Pop	District Pop	Municipality District Pop	% Municipality in District	% of District in Municipality
2	Aberdeen	6,350	733,499	6,350	100.0%	0.866%
2	Angier (Harnett)	4,350	733,499	4,247	97.632%	0.579%
2	Apex (Wake)	37,476	733,499	23,874	63.705%	3.255%
2	Archdale (Randolph)	11,415	733,499	11,082	97.083%	1.511%
2	Asheboro (Randolph)	25,012	733,499	24,851	99.356%	3.388%
2	Benson (Harnett)	3,311	733,499	0	0.0%	0.0%
2	Broadway (Lee)	1,229	733,499	1,204	97.966%	0.164%
2	Cameron	285	733,499	285	100.0%	0.039%
2	Carthage	2,205	733,499	2,205	100.0%	0.301%
2	Cary (Chatham)	135,234	733,499	1,422	1.052%	0.194%
2	Cary (Wake)	135,234	733,499	78,372	57.953%	10.685%
2	Coats	2,112	733,499	2,112	100.0%	0.288%
2	Dunn	9,263	733,499	9,263	100.0%	1.263%
2	Eastover	3,628	733,499	3,628	100.0%	0.495%
2	Erwin (Harnett)	4,405	733,499	4,405	100.0%	0.601%
2	Falcon (Cumberland)	258	733,499	258	100.0%	0.035%
2	Fayetteville (Cumberland)	200,564	733,499	70,179	34.991%	9.568%
2	Foxfire	902	733,499	902	100.0%	0.123%
2	Franklinville	1,164	733,499	1,164	100.0%	0.159%
2	Fuquay-Varina (Wake)	17,937	733,499	0	0.0%	0.0%
2	Godwin	139	733,499	139	100.0%	0.019%
2	Goldston	268	733,499	268	100.0%	0.037%
2	High Point (Randolph)	104,371	733,499	11	0.011%	0.001%
2	Holly Springs (Wake)	24,661	733,499	8,319	33.733%	1.134%
2	Hope Mills	15,176	733,499	15,176	100.0%	2.069%
2	Liberty	2,656	733,499	2,656	100.0%	0.362%
2	Lillington (Harnett)	3,194	733,499	386	12.085%	0.053%
2	Morrisville (Wake)	18,576	733,499	7,355	39.594%	1.003%
2	Pinebluff	1,337	733,499	1,337	100.0%	0.182%
2	Pinehurst	13,124	733,499	13,124	100.0%	1.789%
2	Raleigh (Wake)	403,892	733,499	0	0.0%	0.0%
2	Ramseur	1,692	733,499	1,692	100.0%	0.231%
2	Randleman	4,113	733,499	4,113	100.0%	0.561%
2	Robbins	1,097	733,499	1,097	100.0%	0.15%
2	Sanford	28,094	733,499	28,094	100.0%	3.83%
2	Seagrove	228	733,499	228	100.0%	0.031%
2	Siler City	7,887	733,499	7,887	100.0%	1.075%
2	Southern Pines	12,334	733,499	12,334	100.0%	1.682%
2	Spring Lake	11,964	733,499	11,964	100.0%	1.631%
2	Staley	393	733,499	393	100.0%	0.054%
2	Taylortown	722	733,499	722	100.0%	0.098%
2	Thomasville (Randolph)	26,757	733,499	264	0.987%	0.036%
2	Trinity	6,614	733,499	6,614	100.0%	0.902%

Total Population by District and Municipality						
District	Municipality	Municipality Pop	District Pop	Municipality District Pop	% Municipality in District	% of District in Municipality
2	Vass	720	733,499	720	100.0%	0.098%
2	Wade	556	733,499	556	100.0%	0.076%
2	Whispering Pines	2,928	733,499	2,928	100.0%	0.399%
3	Alliance	776	733,499	776	100.0%	0.106%
3	Arapahoe	556	733,499	556	100.0%	0.076%
3	Atkinson	299	733,499	299	100.0%	0.041%
3	Atlantic Beach	1,495	733,499	1,495	100.0%	0.204%
3	Aurora	520	733,499	520	100.0%	0.071%
3	Ayden	4,932	733,499	4,932	100.0%	0.672%
3	Bath	249	733,499	249	100.0%	0.034%
3	Bayboro	1,263	733,499	1,263	100.0%	0.172%
3	Bear Grass	73	733,499	73	100.0%	0.01%
3	Beaufort	4,039	733,499	4,039	100.0%	0.551%
3	Belhaven	1,688	733,499	1,688	100.0%	0.23%
3	Bethel	1,577	733,499	1,577	100.0%	0.215%
3	Bogue	684	733,499	684	100.0%	0.093%
3	Bridgeton	454	733,499	454	100.0%	0.062%
3	Burgaw	3,872	733,499	3,872	100.0%	0.528%
3	Cape Carteret	1,917	733,499	1,917	100.0%	0.261%
3	Cedar Point	1,279	733,499	1,279	100.0%	0.174%
3	Chocowinity	820	733,499	820	100.0%	0.112%
3	Columbia	891	733,499	891	100.0%	0.121%
3	Creswell	276	733,499	276	100.0%	0.038%
3	Duck	369	733,499	369	100.0%	0.05%
3	Edenton (Chowan)	5,004	733,499	0	0.0%	0.0%
3	Elizabeth City (Camden)	18,683	733,499	45	0.241%	0.006%
3	Elizabeth City (Pasquotank)	18,683	733,499	1,864	9.977%	0.254%
3	Emerald Isle	3,655	733,499	3,655	100.0%	0.498%
3	Everetts	164	733,499	164	100.0%	0.022%
3	Farmville	4,654	733,499	4,654	100.0%	0.634%
3	Grantsboro	688	733,499	688	100.0%	0.094%
3	Greenville (Pitt)	84,554	733,499	53,046	62.736%	7.232%
3	Grifton (Lenoir)	2,617	733,499	186	7.107%	0.025%
3	Grifton (Pitt)	2,617	733,499	2,431	92.893%	0.331%
3	Grimesland (Pitt)	441	733,499	4	0.907%	0.001%
3	Havelock	20,735	733,499	20,735	100.0%	2.827%
3	Hertford (Perquimans)	2,143	733,499	0	0.0%	0.0%
3	Holly Ridge	1,268	733,499	1,268	100.0%	0.173%
3	Hookerton (Greene)	409	733,499	409	100.0%	0.056%
3	Indian Beach	112	733,499	112	100.0%	0.015%
3	Jacksonville	70,145	733,499	70,145	100.0%	9.563%
3	Jamesville	491	733,499	491	100.0%	0.067%
3	Kill Devil Hills	6,683	733,499	6,683	100.0%	0.911%

Total Population by District and Municipality						
District	Municipality	Municipality Pop	District Pop	Municipality District Pop	% Municipality in District	% of District in Municipality
3	Kitty Hawk	3,272	733,499	3,272	100.0%	0.446%
3	Manteo	1,434	733,499	1,434	100.0%	0.196%
3	Maysville	1,019	733,499	1,019	100.0%	0.139%
3	Mesic	220	733,499	220	100.0%	0.03%
3	Minnesott Beach	440	733,499	440	100.0%	0.06%
3	Morehead City	8,661	733,499	8,661	100.0%	1.181%
3	Nags Head	2,757	733,499	2,757	100.0%	0.376%
3	New Bern (Craven)	29,524	733,499	11,984	40.591%	1.634%
3	Newport	4,150	733,499	4,150	100.0%	0.566%
3	North Topsail Beach	743	733,499	743	100.0%	0.101%
3	Oriental	900	733,499	900	100.0%	0.123%
3	Pantego	179	733,499	179	100.0%	0.024%
3	Peletier	644	733,499	644	100.0%	0.088%
3	Pine Knoll Shores	1,339	733,499	1,339	100.0%	0.183%
3	Plymouth (Washington)	3,878	733,499	310	7.994%	0.042%
3	Pollocksville	311	733,499	311	100.0%	0.042%
3	Richlands	1,520	733,499	1,520	100.0%	0.207%
3	River Bend	3,119	733,499	3,119	100.0%	0.425%
3	Simpson	416	733,499	416	100.0%	0.057%
3	Snow Hill (Greene)	1,595	733,499	78	4.89%	0.011%
3	Southern Shores	2,714	733,499	2,714	100.0%	0.37%
3	St. Helena	389	733,499	389	100.0%	0.053%
3	Stonewall	281	733,499	281	100.0%	0.038%
3	Surf City (Onslow)	1,853	733,499	292	15.758%	0.04%
3	Swansboro	2,663	733,499	2,663	100.0%	0.363%
3	Trent Woods	4,155	733,499	4,155	100.0%	0.566%
3	Trenton	287	733,499	287	100.0%	0.039%
3	Vanceboro	1,005	733,499	1,005	100.0%	0.137%
3	Vandemere	254	733,499	254	100.0%	0.035%
3	Wallace (Pender)	3,880	733,499	0	0.0%	0.0%
3	Walstonburg (Greene)	219	733,499	166	75.799%	0.023%
3	Washington (Beaufort)	9,744	733,499	3,475	35.663%	0.474%
3	Washington Park	451	733,499	451	100.0%	0.061%
3	Watha	190	733,499	190	100.0%	0.026%
3	Wilmington (New Hanover)	106,476	733,499	47,328	44.449%	6.452%
3	Winterville (Pitt)	9,269	733,499	8,441	91.067%	1.151%
4	Broadway (Harnett)	1,229	733,498	25	2.034%	0.003%
4	Burlington (Alamance)	49,963	733,498	23,964	47.963%	3.267%
4	Carrboro	19,582	733,498	19,582	100.0%	2.67%
4	Cary (Wake)	135,234	733,498	15,035	11.118%	2.05%
4	Chapel Hill (Durham)	57,233	733,498	2,836	4.955%	0.387%
4	Chapel Hill (Orange)	57,233	733,498	54,397	95.045%	7.416%
4	Durham (Durham)	228,330	733,498	66,801	29.256%	9.107%

Total Population by District and Municipality

District	Municipality	Municipality Pop	District Pop	Municipality District Pop	% Municipality in District	% of District in Municipality
4	Durham (Orange)	228,330	733,498	6	0.003%	0.001%
4	Durham (Wake)	228,330	733,498	0	0.0%	0.0%
4	Erwin (Harnett)	4,405	733,498	0	0.0%	0.0%
4	Fayetteville (Cumberland)	200,564	733,498	130,363	64.998%	17.773%
4	Garner (Wake)	25,745	733,498	9,726	37.778%	1.326%
4	Graham (Alamance)	14,153	733,498	4,384	30.976%	0.598%
4	Green Level	2,100	733,498	2,100	100.0%	0.286%
4	Haw River (Alamance)	2,298	733,498	2,249	97.868%	0.307%
4	Hillsborough (Orange)	6,087	733,498	5,970	98.078%	0.814%
4	Knightdale (Wake)	11,401	733,498	0	0.0%	0.0%
4	Lillington (Harnett)	3,194	733,498	2,808	87.915%	0.383%
4	Linden	130	733,498	130	100.0%	0.018%
4	Mebane (Orange)	11,393	733,498	1,793	15.738%	0.244%
4	Morrisville (Durham)	18,576	733,498	0	0.0%	0.0%
4	Morrisville (Wake)	18,576	733,498	11,221	60.406%	1.53%
4	Pittsboro	3,743	733,498	3,743	100.0%	0.51%
4	Raleigh (Durham)	403,892	733,498	7	0.002%	0.001%
4	Raleigh (Wake)	403,892	733,498	267,092	66.13%	36.413%
5	Beech Mountain (Watauga)	320	733,499	296	92.5%	0.04%
5	Bermuda Run	1,725	733,499	1,725	100.0%	0.235%
5	Bethania	328	733,499	328	100.0%	0.045%
5	Blowing Rock (Watauga)	1,241	733,499	1,192	96.052%	0.163%
5	Boone	17,122	733,499	17,122	100.0%	2.334%
5	Boonville	1,222	733,499	1,222	100.0%	0.167%
5	Brookford (Catawba)	382	733,499	321	84.031%	0.044%
5	Clemmons	18,627	733,499	18,627	100.0%	2.539%
5	Cleveland	871	733,499	871	100.0%	0.119%
5	Cooleemee	960	733,499	960	100.0%	0.131%
5	East Bend	612	733,499	612	100.0%	0.083%
5	Elkin (Wilkes)	4,001	733,499	80	2.0%	0.011%
5	Harmony	531	733,499	531	100.0%	0.072%
5	Hickory (Catawba)	40,010	733,499	20,323	50.795%	2.771%
5	High Point (Davidson)	104,371	733,499	5,253	5.033%	0.716%
5	High Point (Forsyth)	104,371	733,499	8	0.008%	0.001%
5	Jefferson	1,611	733,499	1,611	100.0%	0.22%
5	Jonesville	2,285	733,499	2,285	100.0%	0.312%
5	Kernersville (Forsyth)	23,123	733,499	23,071	99.775%	3.145%
5	King (Forsyth)	6,904	733,499	619	8.966%	0.084%
5	Lansing	158	733,499	158	100.0%	0.022%
5	Lewisville	12,639	733,499	12,639	100.0%	1.723%
5	Lexington (Davidson)	18,931	733,499	3,261	17.226%	0.445%
5	Love Valley	90	733,499	90	100.0%	0.012%
5	Midway	4,679	733,499	4,679	100.0%	0.638%

Total Population by District and Municipality						
District	Municipality	Municipality Pop	District Pop	Municipality District Pop	% Municipality in District	% of District in Municipality
5	Mocksville	5,051	733,499	5,051	100.0%	0.689%
5	North Wilkesboro	4,245	733,499	4,245	100.0%	0.579%
5	Ronda	417	733,499	417	100.0%	0.057%
5	Rural Hall	2,937	733,499	2,937	100.0%	0.4%
5	Salisbury (Rowan)	33,662	733,499	12,880	38.263%	1.756%
5	Seven Devils (Watauga)	192	733,499	164	85.417%	0.022%
5	Sparta	1,770	733,499	1,770	100.0%	0.241%
5	Spencer (Rowan)	3,267	733,499	0	0.0%	0.0%
5	Statesville (Iredell)	24,532	733,499	24,336	99.201%	3.318%
5	Taylorsville	2,098	733,499	2,098	100.0%	0.286%
5	Tobaccoville (Forsyth)	2,441	733,499	2,441	100.0%	0.333%
5	Walkertown	4,675	733,499	4,675	100.0%	0.637%
5	Wallburg (Davidson)	3,047	733,499	452	14.834%	0.062%
5	West Jefferson	1,299	733,499	1,299	100.0%	0.177%
5	Wilkesboro	3,413	733,499	3,413	100.0%	0.465%
5	Winston-Salem (Forsyth)	229,617	733,499	178,911	77.917%	24.391%
5	Yadkinville	2,959	733,499	2,959	100.0%	0.403%
6	Alamance	951	733,499	951	100.0%	0.13%
6	Archdale (Guilford)	11,415	733,499	333	2.917%	0.045%
6	Burlington (Alamance)	49,963	733,499	25,344	50.726%	3.455%
6	Burlington (Guilford)	49,963	733,499	655	1.311%	0.089%
6	Danbury	189	733,499	189	100.0%	0.026%
6	Dobson	1,586	733,499	1,586	100.0%	0.216%
6	Durham (Durham)	228,330	733,499	15,215	6.664%	2.074%
6	Durham (Orange)	228,330	733,499	24	0.011%	0.003%
6	Eden	15,527	733,499	15,527	100.0%	2.117%
6	Elkin (Surry)	4,001	733,499	3,921	98.001%	0.535%
6	Elon	9,419	733,499	9,419	100.0%	1.284%
6	Gibsonville (Alamance)	6,410	733,499	3,148	49.111%	0.429%
6	Gibsonville (Guilford)	6,410	733,499	3,262	50.889%	0.445%
6	Graham (Alamance)	14,153	733,499	9,769	69.024%	1.332%
6	Greensboro (Guilford)	269,666	733,499	134,000	49.691%	18.269%
6	Haw River (Alamance)	2,298	733,499	49	2.132%	0.007%
6	High Point (Guilford)	104,371	733,499	50,473	48.359%	6.881%
6	Hillsborough (Orange)	6,087	733,499	117	1.922%	0.016%
6	Jamestown (Guilford)	3,382	733,499	3,374	99.763%	0.46%
6	Kernersville (Guilford)	23,123	733,499	52	0.225%	0.007%
6	King (Stokes)	6,904	733,499	6,285	91.034%	0.857%
6	Madison	2,246	733,499	2,246	100.0%	0.306%
6	Mayodan	2,478	733,499	2,478	100.0%	0.338%
6	Mebane (Alamance)	11,393	733,499	9,600	84.262%	1.309%
6	Milton	166	733,499	166	100.0%	0.023%
6	Mount Airy	10,388	733,499	10,388	100.0%	1.416%

Total Population by District and Municipality						
District	Municipality	Municipality Pop	District Pop	Municipality District Pop	% Municipality in District	% of District in Municipality
6	Oak Ridge	6,185	733,499	6,185	100.0%	0.843%
6	Ossipee	543	733,499	543	100.0%	0.074%
6	Pilot Mountain	1,477	733,499	1,477	100.0%	0.201%
6	Pleasant Garden	4,489	733,499	4,489	100.0%	0.612%
6	Reidsville	14,520	733,499	14,520	100.0%	1.98%
6	Roxboro	8,362	733,499	8,362	100.0%	1.14%
6	Sedalia	623	733,499	623	100.0%	0.085%
6	Stokesdale	5,047	733,499	5,047	100.0%	0.688%
6	Stoneville	1,056	733,499	1,056	100.0%	0.144%
6	Stovall	418	733,499	418	100.0%	0.057%
6	Summerfield	10,232	733,499	10,232	100.0%	1.395%
6	Swepsonville	1,154	733,499	1,154	100.0%	0.157%
6	Tobaccoville (Stokes)	2,441	733,499	0	0.0%	0.0%
6	Walnut Cove	1,425	733,499	1,425	100.0%	0.194%
6	Wentworth	2,807	733,499	2,807	100.0%	0.383%
6	Whitsett	590	733,499	590	100.0%	0.08%
6	Yanceyville	2,039	733,499	2,039	100.0%	0.278%
7	Archer Lodge	4,292	733,498	4,292	100.0%	0.585%
7	Autryville	196	733,498	196	100.0%	0.027%
7	Bald Head Island	158	733,498	158	100.0%	0.022%
7	Belville	1,936	733,498	1,936	100.0%	0.264%
7	Benson (Johnston)	3,311	733,498	3,311	100.0%	0.451%
7	Beulaville	1,296	733,498	1,296	100.0%	0.177%
7	Bladenboro	1,750	733,498	1,750	100.0%	0.239%
7	Boardman	157	733,498	157	100.0%	0.021%
7	Boiling Spring Lakes	5,372	733,498	5,372	100.0%	0.732%
7	Bolivia	143	733,498	143	100.0%	0.019%
7	Bolton	691	733,498	691	100.0%	0.094%
7	Brunswick	1,119	733,498	1,119	100.0%	0.153%
7	Calabash	1,786	733,498	1,786	100.0%	0.243%
7	Calypso	538	733,498	538	100.0%	0.073%
7	Carolina Beach	5,706	733,498	5,706	100.0%	0.778%
7	Carolina Shores	3,048	733,498	3,048	100.0%	0.416%
7	Caswell Beach	398	733,498	398	100.0%	0.054%
7	Cerro Gordo	207	733,498	207	100.0%	0.028%
7	Chadbourn	1,856	733,498	1,856	100.0%	0.253%
7	Clarkton	837	733,498	837	100.0%	0.114%
7	Clayton (Johnston)	16,116	733,498	16,116	100.0%	2.197%
7	Clinton	8,639	733,498	8,639	100.0%	1.178%
7	Dublin	338	733,498	338	100.0%	0.046%
7	East Arcadia	487	733,498	487	100.0%	0.066%
7	Elizabethtown	3,583	733,498	3,583	100.0%	0.488%
7	Fair Bluff	951	733,498	951	100.0%	0.13%

Total Population by District and Municipality						
District	Municipality	Municipality Pop	District Pop	Municipality District Pop	% Municipality in District	% of District in Municipality
7	Faison (Duplin)	961	733,498	961	100.0%	0.131%
7	Faison (Sampson)	961	733,498	0	0.0%	0.0%
7	Falcon (Sampson)	258	733,498	0	0.0%	0.0%
7	Fayetteville (Cumberland)	200,564	733,498	22	0.011%	0.003%
7	Four Oaks	1,921	733,498	1,921	100.0%	0.262%
7	Garland	625	733,498	625	100.0%	0.085%
7	Greenevers	634	733,498	634	100.0%	0.086%
7	Harrells (Duplin)	202	733,498	23	11.386%	0.003%
7	Harrells (Sampson)	202	733,498	179	88.614%	0.024%
7	Holden Beach	575	733,498	575	100.0%	0.078%
7	Kenansville	855	733,498	855	100.0%	0.117%
7	Kenly (Johnston)	1,339	733,498	1,176	87.827%	0.16%
7	Kinston (Lenoir)	21,677	733,498	4,591	21.179%	0.626%
7	Kure Beach	2,012	733,498	2,012	100.0%	0.274%
7	Lake Waccamaw	1,480	733,498	1,480	100.0%	0.202%
7	Leland	13,527	733,498	13,527	100.0%	1.844%
7	Lumber Bridge	94	733,498	94	100.0%	0.013%
7	Magnolia	939	733,498	939	100.0%	0.128%
7	Micro	441	733,498	441	100.0%	0.06%
7	Mount Olive (Duplin)	4,589	733,498	51	1.111%	0.007%
7	Navassa	1,505	733,498	1,505	100.0%	0.205%
7	Newton Grove	569	733,498	569	100.0%	0.078%
7	Northwest	735	733,498	735	100.0%	0.1%
7	Oak Island	6,783	733,498	6,783	100.0%	0.925%
7	Ocean Isle Beach	550	733,498	550	100.0%	0.075%
7	Parkton	436	733,498	436	100.0%	0.059%
7	Pine Level	1,700	733,498	1,700	100.0%	0.232%
7	Pink Hill	552	733,498	552	100.0%	0.075%
7	Princeton	1,194	733,498	1,194	100.0%	0.163%
7	Raeford	4,611	733,498	4,611	100.0%	0.629%
7	Red Springs (Hoke)	3,428	733,498	0	0.0%	0.0%
7	Red Springs (Robeson)	3,428	733,498	1,040	30.338%	0.142%
7	Rose Hill	1,626	733,498	1,626	100.0%	0.222%
7	Roseboro	1,191	733,498	1,191	100.0%	0.162%
7	Salemburg	435	733,498	435	100.0%	0.059%
7	Sandy Creek	260	733,498	260	100.0%	0.035%
7	Sandyfield	447	733,498	447	100.0%	0.061%
7	Selma	6,073	733,498	6,073	100.0%	0.828%
7	Shallotte	3,675	733,498	3,675	100.0%	0.501%
7	Smithfield	10,966	733,498	10,966	100.0%	1.495%
7	Southport	2,833	733,498	2,833	100.0%	0.386%
7	St. James	3,165	733,498	3,165	100.0%	0.431%
7	Stedman	1,028	733,498	1,028	100.0%	0.14%

Total Population by District and Municipality						
District	Municipality	Municipality Pop	District Pop	Municipality District Pop	% Municipality in District	% of District in Municipality
7	Sunset Beach	3,572	733,498	3,572	100.0%	0.487%
7	Surf City (Pender)	1,853	733,498	1,561	84.242%	0.213%
7	Tabor City	2,511	733,498	2,511	100.0%	0.342%
7	Tar Heel	117	733,498	117	100.0%	0.016%
7	Teachey	376	733,498	376	100.0%	0.051%
7	Topsail Beach	368	733,498	368	100.0%	0.05%
7	Turkey	292	733,498	292	100.0%	0.04%
7	Varnamtown	541	733,498	541	100.0%	0.074%
7	Wallace (Duplin)	3,880	733,498	3,880	100.0%	0.529%
7	Warsaw	3,054	733,498	3,054	100.0%	0.416%
7	White Lake	802	733,498	802	100.0%	0.109%
7	Whiteville	5,394	733,498	5,394	100.0%	0.735%
7	Wilmington (New Hanover)	106,476	733,498	59,148	55.551%	8.064%
7	Wilson's Mills	0	733,498	2,277	0.0%	0.31%
7	Wrightsville Beach	2,477	733,498	2,477	100.0%	0.338%
7	Zebulon (Johnston)	4,433	733,498	0	0.0%	0.0%
8	Albemarle	15,903	733,499	15,903	100.0%	2.168%
8	Ansonville	631	733,499	631	100.0%	0.086%
8	Asheboro (Randolph)	25,012	733,499	161	0.644%	0.022%
8	Badin	1,974	733,499	1,974	100.0%	0.269%
8	Biscoe	1,700	733,499	1,700	100.0%	0.232%
8	Candor	840	733,499	840	100.0%	0.115%
8	Charlotte (Mecklenburg)	731,424	733,499	10,671	1.459%	1.455%
8	China Grove	3,563	733,499	3,563	100.0%	0.486%
8	Concord (Cabarrus)	79,066	733,499	69,301	87.65%	9.448%
8	Denton	1,636	733,499	1,636	100.0%	0.223%
8	Dobbins Heights	866	733,499	866	100.0%	0.118%
8	East Laurinburg	300	733,499	300	100.0%	0.041%
8	East Spencer (Rowan)	1,534	733,499	5	0.326%	0.001%
8	Ellerbe	1,054	733,499	1,054	100.0%	0.144%
8	Fairmont	2,663	733,499	2,663	100.0%	0.363%
8	Fairview	3,324	733,499	3,324	100.0%	0.453%
8	Faith	807	733,499	807	100.0%	0.11%
8	Gibson	540	733,499	540	100.0%	0.074%
8	Granite Quarry	2,930	733,499	2,930	100.0%	0.399%
8	Hamlet	6,495	733,499	6,495	100.0%	0.885%
8	Harrisburg	11,526	733,499	11,526	100.0%	1.571%
8	Hemby Bridge (Union)	1,520	733,499	1,431	94.145%	0.195%
8	Hoffman	588	733,499	588	100.0%	0.08%
8	Indian Trail (Union)	33,518	733,499	10,336	30.837%	1.409%
8	Kannapolis (Cabarrus)	42,625	733,499	32,095	75.296%	4.376%
8	Kannapolis (Rowan)	42,625	733,499	9,431	22.126%	1.286%
8	Lake Park	3,422	733,499	3,422	100.0%	0.467%

Total Population by District and Municipality						
District	Municipality	Municipality Pop	District Pop	Municipality District Pop	% Municipality in District	% of District in Municipality
8	Landis (Rowan)	3,109	733,499	3,109	100.0%	0.424%
8	Laurinburg	15,962	733,499	15,962	100.0%	2.176%
8	Lexington (Davidson)	18,931	733,499	3,127	16.518%	0.426%
8	Lilesville	536	733,499	536	100.0%	0.073%
8	Locust (Cabarrus)	2,930	733,499	215	7.338%	0.029%
8	Locust (Stanly)	2,930	733,499	2,715	92.662%	0.37%
8	Lumberton	21,542	733,499	21,542	100.0%	2.937%
8	Marietta	175	733,499	175	100.0%	0.024%
8	Marshville	2,402	733,499	2,402	100.0%	0.327%
8	Maxton (Robeson)	2,426	733,499	2,230	91.921%	0.304%
8	Maxton (Scotland)	2,426	733,499	196	8.079%	0.027%
8	McDonald	113	733,499	113	100.0%	0.015%
8	McFarlan	117	733,499	117	100.0%	0.016%
8	Midland (Cabarrus)	3,073	733,499	3,073	100.0%	0.419%
8	Mint Hill (Union)	22,722	733,499	53	0.233%	0.007%
8	Misenheimer	728	733,499	728	100.0%	0.099%
8	Monroe (Union)	32,797	733,499	32,751	99.86%	4.465%
8	Morven	511	733,499	511	100.0%	0.07%
8	Mount Gilead	1,181	733,499	1,181	100.0%	0.161%
8	Mount Pleasant	1,652	733,499	1,652	100.0%	0.225%
8	New London	600	733,499	600	100.0%	0.082%
8	Norman	138	733,499	138	100.0%	0.019%
8	Norwood	2,379	733,499	2,379	100.0%	0.324%
8	Oakboro	1,859	733,499	1,859	100.0%	0.253%
8	Orrum	91	733,499	91	100.0%	0.012%
8	Peachland	437	733,499	437	100.0%	0.06%
8	Pembroke	2,973	733,499	2,973	100.0%	0.405%
8	Polkton	3,375	733,499	3,375	100.0%	0.46%
8	Proctorville	117	733,499	117	100.0%	0.016%
8	Raynham	72	733,499	72	100.0%	0.01%
8	Red Cross	742	733,499	742	100.0%	0.101%
8	Red Springs (Robeson)	3,428	733,499	2,388	69.662%	0.326%
8	Rennert	383	733,499	383	100.0%	0.052%
8	Richfield	613	733,499	613	100.0%	0.084%
8	Rockingham	9,558	733,499	9,558	100.0%	1.303%
8	Rockwell	2,108	733,499	2,108	100.0%	0.287%
8	Rowland	1,037	733,499	1,037	100.0%	0.141%
8	Salisbury (Rowan)	33,662	733,499	272	0.808%	0.037%
8	Spencer (Rowan)	3,267	733,499	0	0.0%	0.0%
8	St. Pauls	2,035	733,499	2,035	100.0%	0.277%
8	Stallings (Union)	13,831	733,499	1,631	11.792%	0.222%
8	Stanfield	1,486	733,499	1,486	100.0%	0.203%
8	Star	876	733,499	876	100.0%	0.119%

Total Population by District and Municipality						
District	Municipality	Municipality Pop	District Pop	Municipality District Pop	% Municipality in District	% of District in Municipality
8	Thomasville (Davidson)	26,757	733,499	18,803	70.273%	2.563%
8	Troy	3,189	733,499	3,189	100.0%	0.435%
8	Unionville	5,929	733,499	5,929	100.0%	0.808%
8	Wadesboro	5,813	733,499	5,813	100.0%	0.793%
8	Wagram	840	733,499	840	100.0%	0.115%
8	Wingate	3,491	733,499	3,491	100.0%	0.476%
9	Charlotte (Mecklenburg)	731,424	733,498	350,090	47.864%	47.729%
9	Cornelius	24,866	733,498	24,866	100.0%	3.39%
9	Davidson (Iredell)	10,944	733,498	294	2.686%	0.04%
9	Davidson (Mecklenburg)	10,944	733,498	10,650	97.314%	1.452%
9	Hemby Bridge (Union)	1,520	733,498	89	5.855%	0.012%
9	Huntersville	46,773	733,498	46,773	100.0%	6.377%
9	Indian Trail (Union)	33,518	733,498	23,182	69.163%	3.16%
9	Marvin	5,579	733,498	5,579	100.0%	0.761%
9	Matthews	27,198	733,498	27,198	100.0%	3.708%
9	Midland (Mecklenburg)	3,073	733,498	0	0.0%	0.0%
9	Mineral Springs	2,639	733,498	2,639	100.0%	0.36%
9	Mint Hill (Mecklenburg)	22,722	733,498	22,669	99.767%	3.091%
9	Monroe (Union)	32,797	733,498	46	0.14%	0.006%
9	Mooresville	32,711	733,498	32,711	100.0%	4.46%
9	Pineville	7,479	733,498	7,479	100.0%	1.02%
9	Stallings (Mecklenburg)	13,831	733,498	399	2.885%	0.054%
9	Stallings (Union)	13,831	733,498	11,801	85.323%	1.609%
9	Statesville (Iredell)	24,532	733,498	196	0.799%	0.027%
9	Troutman	2,383	733,498	2,383	100.0%	0.325%
9	Waxhaw	9,859	733,498	9,859	100.0%	1.344%
9	Weddington (Mecklenburg)	9,459	733,498	7	0.074%	0.001%
9	Weddington (Union)	9,459	733,498	9,452	99.926%	1.289%
9	Wesley Chapel	7,463	733,498	7,463	100.0%	1.017%
10	Asheville (Buncombe)	83,393	733,499	63,387	76.01%	8.642%
10	Belmont	10,076	733,499	10,076	100.0%	1.374%
10	Belwood	950	733,499	950	100.0%	0.13%
10	Bessemer City	5,340	733,499	5,340	100.0%	0.728%
10	Biltmore Forest (Buncombe)	1,343	733,499	1,343	100.0%	0.183%
10	Black Mountain	7,848	733,499	7,848	100.0%	1.07%
10	Boiling Springs	4,647	733,499	4,647	100.0%	0.634%
10	Bostic	386	733,499	386	100.0%	0.053%
10	Brookford (Catawba)	382	733,499	61	15.969%	0.008%
10	Casar	297	733,499	297	100.0%	0.04%
10	Catawba	603	733,499	603	100.0%	0.082%
10	Cherryville	5,760	733,499	5,760	100.0%	0.785%
10	Chimney Rock Village	113	733,499	113	100.0%	0.015%
10	Claremont	1,352	733,499	1,352	100.0%	0.184%

Total Population by District and Municipality						
District	Municipality	Municipality Pop	District Pop	Municipality District Pop	% Municipality in District	% of District in Municipality
10	Columbus	999	733,499	999	100.0%	0.136%
10	Conover	8,165	733,499	8,165	100.0%	1.113%
10	Cramerton	4,165	733,499	4,165	100.0%	0.568%
10	Dallas	4,488	733,499	4,488	100.0%	0.612%
10	Dellview	13	733,499	13	100.0%	0.002%
10	Earl	260	733,499	260	100.0%	0.035%
10	Ellenboro	873	733,499	873	100.0%	0.119%
10	Fallston	607	733,499	607	100.0%	0.083%
10	Forest City	7,476	733,499	7,476	100.0%	1.019%
10	Gastonia	71,741	733,499	71,741	100.0%	9.781%
10	Grover	708	733,499	708	100.0%	0.097%
10	Hickory (Catawba)	40,010	733,499	19,603	48.995%	2.673%
10	High Shoals	696	733,499	696	100.0%	0.095%
10	Kings Mountain (Cleveland)	10,296	733,499	9,242	89.763%	1.26%
10	Kings Mountain (Gaston)	10,296	733,499	1,054	10.237%	0.144%
10	Kingstown	681	733,499	681	100.0%	0.093%
10	Lake Lure	1,192	733,499	1,192	100.0%	0.163%
10	Lattimore	488	733,499	488	100.0%	0.067%
10	Lawndale	606	733,499	606	100.0%	0.083%
10	Lincolnton	10,486	733,499	10,486	100.0%	1.43%
10	Long View (Catawba)	4,871	733,499	4,119	84.562%	0.562%
10	Lowell	3,526	733,499	3,526	100.0%	0.481%
10	Maiden (Catawba)	3,310	733,499	3,308	99.94%	0.451%
10	Maiden (Lincoln)	3,310	733,499	2	0.06%	0.0%
10	McAdenville	651	733,499	651	100.0%	0.089%
10	Montreat	723	733,499	723	100.0%	0.099%
10	Mooresboro	311	733,499	311	100.0%	0.042%
10	Mount Holly	13,656	733,499	13,656	100.0%	1.862%
10	Newton	12,968	733,499	12,968	100.0%	1.768%
10	Patterson Springs	622	733,499	622	100.0%	0.085%
10	Polkville	545	733,499	545	100.0%	0.074%
10	Ranlo	3,434	733,499	3,434	100.0%	0.468%
10	Ruth	440	733,499	440	100.0%	0.06%
10	Rutherfordton	4,213	733,499	4,213	100.0%	0.574%
10	Saluda (Polk)	713	733,499	701	98.317%	0.096%
10	Shelby	20,323	733,499	20,323	100.0%	2.771%
10	Spencer Mountain	37	733,499	37	100.0%	0.005%
10	Spindale	4,321	733,499	4,321	100.0%	0.589%
10	Stanley	3,556	733,499	3,556	100.0%	0.485%
10	Tryon	1,646	733,499	1,646	100.0%	0.224%
10	Waco	321	733,499	321	100.0%	0.044%
10	Woodfin (Buncombe)	6,123	733,499	3,651	59.628%	0.498%
11	Andrews	1,781	733,499	1,781	100.0%	0.243%

Total Population by District and Municipality						
District	Municipality	Municipality Pop	District Pop	Municipality District Pop	% Municipality in District	% of District in Municipality
11	Asheville (Buncombe)	83,393	733,499	20,006	23.99%	2.727%
11	Bakersville	464	733,499	464	100.0%	0.063%
11	Banner Elk	1,028	733,499	1,028	100.0%	0.14%
11	Beech Mountain (Avery)	320	733,499	24	7.5%	0.003%
11	Biltmore Forest (Buncombe)	1,343	733,499	0	0.0%	0.0%
11	Blowing Rock (Caldwell)	1,241	733,499	49	3.948%	0.007%
11	Brevard	7,609	733,499	7,609	100.0%	1.037%
11	Bryson City	1,424	733,499	1,424	100.0%	0.194%
11	Burnsville	1,693	733,499	1,693	100.0%	0.231%
11	Cajah's Mountain	0	733,499	2,823	0.0%	0.385%
11	Canton	4,227	733,499	4,227	100.0%	0.576%
11	Cedar Rock	300	733,499	300	100.0%	0.041%
11	Clyde	1,223	733,499	1,223	100.0%	0.167%
11	Connelly Springs	1,669	733,499	1,669	100.0%	0.228%
11	Crossnore	192	733,499	192	100.0%	0.026%
11	Dillsboro	232	733,499	232	100.0%	0.032%
11	Drexel	1,858	733,499	1,858	100.0%	0.253%
11	Elk Park	452	733,499	452	100.0%	0.062%
11	Flat Rock	3,114	733,499	3,114	100.0%	0.425%
11	Fletcher	7,187	733,499	7,187	100.0%	0.98%
11	Forest Hills	365	733,499	365	100.0%	0.05%
11	Franklin	3,845	733,499	3,845	100.0%	0.524%
11	Gamewell	4,051	733,499	4,051	100.0%	0.552%
11	Glen Alpine	1,517	733,499	1,517	100.0%	0.207%
11	Grandfather	25	733,499	25	100.0%	0.003%
11	Granite Falls	4,722	733,499	4,722	100.0%	0.644%
11	Hayesville	311	733,499	311	100.0%	0.042%
11	Hendersonville	13,137	733,499	13,137	100.0%	1.791%
11	Hickory (Burke)	40,010	733,499	66	0.165%	0.009%
11	Hickory (Caldwell)	40,010	733,499	18	0.045%	0.002%
11	Highlands (Jackson)	924	733,499	4	0.433%	0.001%
11	Highlands (Macon)	924	733,499	920	99.567%	0.125%
11	Hildebran	2,023	733,499	2,023	100.0%	0.276%
11	Hot Springs	560	733,499	560	100.0%	0.076%
11	Hudson	3,776	733,499	3,776	100.0%	0.515%
11	Lake Santeetlah	45	733,499	45	100.0%	0.006%
11	Laurel Park	2,180	733,499	2,180	100.0%	0.297%
11	Lenoir	18,228	733,499	18,228	100.0%	2.485%
11	Long View (Burke)	4,871	733,499	752	15.438%	0.103%
11	Maggie Valley	1,150	733,499	1,150	100.0%	0.157%
11	Marion	7,838	733,499	7,838	100.0%	1.069%
11	Mars Hill	1,869	733,499	1,869	100.0%	0.255%
11	Marshall	872	733,499	872	100.0%	0.119%

Total Population by District and Municipality						
District	**Municipality**	**Municipality Pop**	**District Pop**	**Municipality District Pop**	**% Municipality in District**	**% of District in Municipality**
11	Mills River	6,802	733,499	6,802	100.0%	0.927%
11	Morganton	16,918	733,499	16,918	100.0%	2.306%
11	Murphy	1,627	733,499	1,627	100.0%	0.222%
11	Newland	698	733,499	698	100.0%	0.095%
11	Old Fort	908	733,499	908	100.0%	0.124%
11	Rhodhiss (Burke)	1,070	733,499	700	65.421%	0.095%
11	Rhodhiss (Caldwell)	1,070	733,499	370	34.579%	0.05%
11	Robbinsville	620	733,499	620	100.0%	0.085%
11	Rosman	576	733,499	576	100.0%	0.079%
11	Rutherford College	1,341	733,499	1,341	100.0%	0.183%
11	Saluda (Henderson)	713	733,499	12	1.683%	0.002%
11	Sawmills	5,240	733,499	5,240	100.0%	0.714%
11	Seven Devils (Avery)	192	733,499	28	14.583%	0.004%
11	Spruce Pine	2,175	733,499	2,175	100.0%	0.297%
11	Sugar Mountain	198	733,499	198	100.0%	0.027%
11	Sylva	2,588	733,499	2,588	100.0%	0.353%
11	Valdese	4,490	733,499	4,490	100.0%	0.612%
11	Waynesville	9,869	733,499	9,869	100.0%	1.345%
11	Weaverville	3,120	733,499	3,120	100.0%	0.425%
11	Webster	363	733,499	363	100.0%	0.049%
11	Woodfin (Buncombe)	6,123	733,499	2,472	40.372%	0.337%
12	Charlotte (Mecklenburg)	731,424	733,499	370,663	50.677%	50.534%
12	Concord (Cabarrus)	79,066	733,499	9,765	12.35%	1.331%
12	East Spencer (Rowan)	1,534	733,499	1,529	99.674%	0.208%
12	Greensboro (Guilford)	269,666	733,499	135,666	50.309%	18.496%
12	High Point (Davidson)	104,371	733,499	57	0.055%	0.008%
12	High Point (Guilford)	104,371	733,499	48,569	46.535%	6.622%
12	Jamestown (Guilford)	3,382	733,499	8	0.237%	0.001%
12	Kannapolis (Cabarrus)	42,625	733,499	1,099	2.578%	0.15%
12	Landis (Rowan)	3,109	733,499	0	0.0%	0.0%
12	Lexington (Davidson)	18,931	733,499	12,543	66.256%	1.71%
12	Salisbury (Rowan)	33,662	733,499	20,510	60.929%	2.796%
12	Spencer (Rowan)	3,267	733,499	3,267	100.0%	0.445%
12	Thomasville (Davidson)	26,757	733,499	7,690	28.74%	1.048%
12	Wallburg (Davidson)	3,047	733,499	2,595	85.166%	0.354%
12	Winston-Salem (Forsyth)	229,617	733,499	50,706	22.083%	6.913%
13	Angier (Wake)	4,350	733,498	103	2.368%	0.014%
13	Apex (Wake)	37,476	733,498	13,602	36.295%	1.854%
13	Bailey	569	733,498	569	100.0%	0.078%
13	Black Creek	769	733,498	769	100.0%	0.105%
13	Bunn	344	733,498	344	100.0%	0.047%
13	Butner (Granville)	7,591	733,498	2,221	29.258%	0.303%
13	Cary (Wake)	135,234	733,498	40,405	29.878%	5.509%

Total Population by District and Municipality						
District	**Municipality**	**Municipality Pop**	**District Pop**	**Municipality District Pop**	**% Municipality in District**	**% of District in Municipality**
13	Clayton (Wake)	16,116	733,498	0	0.0%	0.0%
13	Creedmoor	4,124	733,498	4,124	100.0%	0.562%
13	Dortches (Nash)	935	733,498	930	99.465%	0.127%
13	Durham (Durham)	228,330	733,498	10	0.004%	0.001%
13	Elm City	1,298	733,498	1,298	100.0%	0.177%
13	Eureka	197	733,498	197	100.0%	0.027%
13	Fremont	1,255	733,498	1,255	100.0%	0.171%
13	Fuquay-Varina (Wake)	17,937	733,498	17,937	100.0%	2.445%
13	Garner (Wake)	25,745	733,498	16,019	62.222%	2.184%
13	Goldsboro (Wayne)	36,437	733,498	5,319	14.598%	0.725%
13	Holly Springs (Wake)	24,661	733,498	16,342	66.267%	2.228%
13	Kenly (Wilson)	1,339	733,498	163	12.173%	0.022%
13	Kittrell	467	733,498	467	100.0%	0.064%
13	Knightdale (Wake)	11,401	733,498	11,401	100.0%	1.554%
13	Lucama	1,108	733,498	1,108	100.0%	0.151%
13	Macclesfield	471	733,498	471	100.0%	0.064%
13	Middlesex	822	733,498	822	100.0%	0.112%
13	Momeyer	224	733,498	224	100.0%	0.031%
13	Mount Olive (Wayne)	4,589	733,498	2,002	43.626%	0.273%
13	Nashville	5,352	733,498	5,352	100.0%	0.73%
13	Pikeville	678	733,498	678	100.0%	0.092%
13	Pinetops	1,374	733,498	1,374	100.0%	0.187%
13	Raleigh (Durham)	403,892	733,498	1,060	0.262%	0.145%
13	Raleigh (Wake)	403,892	733,498	135,733	33.606%	18.505%
13	Red Oak (Nash)	3,430	733,498	3,411	99.446%	0.465%
13	Rocky Mount (Edgecombe)	57,477	733,498	97	0.169%	0.013%
13	Rocky Mount (Nash)	57,477	733,498	12,017	20.907%	1.638%
13	Rolesville	3,786	733,498	3,786	100.0%	0.516%
13	Seven Springs	110	733,498	110	100.0%	0.015%
13	Sharpsburg (Edgecombe)	2,024	733,498	209	10.326%	0.028%
13	Sharpsburg (Nash)	2,024	733,498	1,252	61.858%	0.171%
13	Sharpsburg (Wilson)	2,024	733,498	563	27.816%	0.077%
13	Sims	282	733,498	282	100.0%	0.038%
13	Stantonsburg	784	733,498	784	100.0%	0.107%
13	Tarboro (Edgecombe)	11,415	733,498	3,614	31.66%	0.493%
13	Wake Forest (Franklin)	30,117	733,498	899	2.985%	0.123%
13	Wake Forest (Wake)	30,117	733,498	29,218	97.015%	3.983%
13	Walnut Creek	835	733,498	835	100.0%	0.114%
13	Wendell	5,845	733,498	5,845	100.0%	0.797%
13	Wilson (Wilson)	49,167	733,498	25,415	51.691%	3.465%
13	Youngsville	1,157	733,498	1,157	100.0%	0.158%
13	Zebulon (Wake)	4,433	733,498	4,433	100.0%	0.604%

NORTH CAROLINA GENERAL ASSEMBLY
JOINT SENATE AND HOUSE COMMITTEES ON REDISTRICTING

TRANSCRIPT OF THE PROCEEDINGS

In Raleigh, North Carolina
Legislative Office Building, Room 643
Thursday, July 21, 2011, 10:00 a.m.
Reported by Denise Myers Byrd, CSR 8340, RPR

Worley Reporting
P.O. Box 91447
Raleigh, NC 27675
919-870-8070

NCLCV v. Hall
21 CVS 15426
LDTX053

SENATOR RUCHO: Let's present the Rucho-Lewis Congressional 2A map.

REP. LEWIS: Ladies and gentlemen of the Senate, the House Redistricting Committee, I'm Representative David Lewis, Senior Chair of the House Committee. I wish to begin by saying good morning to you all and thank you all for giving your time to be here today.

Today I will present to you a plan developed by Senator Bob Rucho, Chair of the Senate Redistricting Committee, and me to provide for the creation of 13 Congressional Districts for the citizens of the State of North Carolina.

Senator Rucho and I are proud to present for your consideration the plan before you entitled Rucho-Lewis 2A.

From the very beginning of this process, our goal has been and remains the creation of fair and legal Congressional Districts. In doing so, our process has included an unprecedented number of public hearings.

We held 36 public hearings before the release of any maps. This provided an opportunity for members of the public to address any concerns regarding redistricting that they may have and that

they would consider before maps were drawn.

After the release of our proposed Voting Rights Act District, we held another seven public hearings in which we asked the public to comment on the voting rights districts that were presented and also on any other redistricting matter that they may wish to expound upon.

Ten public hearings dedicated to receiving public comments after the release of our first Congressional Plan, Rucho-Lewis 1. Ten additional public hearings after the release of our respective proposals for legislative districts which also provided the opportunity for the public to comment on Rucho-Lewis 1.

Additionally, we provided easy access for public commenting -- for public comments to be provided on the North Carolina General Assembly website and invited additional written comments both through e-mail and the U.S. Postal Service.

Senator Rucho and I thank the thousands of citizens who expressed and exercised their rights to offer comments at these public hearings or submit written comments.

All of these comments have been reviewed by the Chairs and preserved as a part of the

permanent record of citizen input on this important task.

We have also taken the unprecedented step of providing the leadership of minority parties in the House and the Senate specialized computer hardware and software in their respective offices, along with staff support, to use those products which is available to all members.

To further encourage diverse participation from members, we took the unprecedented act of providing office space, computer technology and staff support to the Legislative Black Caucus. The budget provided to the Legislative Black Caucus for staff support alone exceeded $64,000. These resources were directed by Chairman of the Legislative Black Caucus, Senator Floyd McKissick, and the respective members of that caucus.

Today we are pleased to discuss the product of this effort and respectfully submit our proposed 2011 Congressional Plan. We believe it fully complies with applicable federal and state law. We also believe that a majority of North Carolinians will agree that our proposed plan will establish Congressional districts that are fair to North Carolina voters.

In addition to input from citizens, we also considered the following: first, the use of the current Congressional plan as a frame of reference. The current Congressional plan could not be retained for several reasons.

Thus, our proposed plan -- pardon me. While we did use the current plan as a frame of reference for redrawing the new Congressional district, our proposed plans could not simply adopt them because they do not comply with the zero deviation requirement. That refers to compliance with one person, one vote.

Based upon several decisions by the United States Supreme Court, Congressional districts must be drawn at equal population. The ideal population for a North Carolina Congressional district under the 2010 Census is 733,499 people.

Redrawing districts with equal population necessitated significant changes in the boundary lines of the current districts. Revisions were required because six of the current Congressional districts are underpopulated below the ideal number. Those are Districts 1, 5, 6, 8, 10 and 11.

In contrast, seven districts are overpopulated above the ideal number. Those are

Districts 2, 3, 4, 7, 9, 12 and 13.

The population shift between our 13 districts is largely a result of more rapid population growth in the Mecklenburg, Piedmont and Research Triangle areas of our state than in the more rural areas located in eastern and western North Carolina, respectively.

Third, we were committed to being in compliance with the Voting Rights Act. Our proposed plan, if adopted by the General Assembly, will need to be pretty clear under Section 5 of the Voting Rights Act.

States have the option of seeking administrative pre-clearance through the United States Department of Justice or by filing a lawsuit seeking pre-clearance to the United States District Court in the District of Columbia.

To obtain pre-clearance, we are obligated to show that our plan is not retrogressive or purposefully discriminatory. We believe our plan accomplishes this goal.

We also considered the particular districts currently represented by black incumbents. Voters in the First and the Twelfth Congressional Districts are represented by two

African American members of Congress, Congressman G.K. Butterfield and Congressman Mel Watt. As part of our investigation into fair and legal Congressional Districts we sought advice from Congressman Butterfield and from Congressman Watt. We believed that we could benefit from hearing their views on how their districts should be redrawn in light of the population movement.

Senator Rucho and I met with Congressman Butterfield; Senator Rucho met with Congressman Watt.

The State's First Congressional District as originally drawn in 1992 has a majority black -- excuse me. The State's First Congressional District was originally drawn in 1992 as a majority black district. It was established by the State to comply with Section 2 of the Voting Rights Act.

Under the decision in the United States Supreme Court in Strickland versus Bartlett, the State is now -- pardon me. Let me come back to that point.

The primary concern with the First District is that it was underpopulated by 97,500 people. Thus, in order to comply with the one person, one vote requirement, over 97,500 people

had to be added to create a new First Congressional District.

We sought and received both oral and written comments from Congressman Butterfield and have incorporated his thoughts into the proposed new First Congressional District.

There are some who have criticized us and encouraged us to eliminate the First District because of its shape. Those who have made this argument fail to understand that the 2011 General Assembly inherited the First District from prior General Assemblies and that prior General Assemblies enacted the First District in order to comply with Section 2 of the Voting Rights Act.

For example, some of the same critics are apparently unaware that the shape of the First District has been approved by the federal District Court as compliant with minority population compactness. It would be legally imprudent, we decided, to dissolve this district.

However, as I've already said, we cannot keep the 2001 version of the First District because of two flaws: First, the current First District is underpopulated, as I've said, by over 97,000 people. Second, it does not include a majority

black voting age population, which later in these remarks I may refer to as BVAP, that is required by Section 2 of the Voting Rights Act.

Thus, any revision to the First District requires the addition of over 97,000 people and among those added must be a population sufficient in number of African Americans so that the First District can reestablish itself as a majority black district.

Prior to the release of Rucho-Lewis 1, we discussed both of these problems with Congressman Butterfield. We believed that he understood and agreed that his district would be drawn into either Wake or Durham Counties to cure the district's equal population and voting rights deficiencies.

We understood that Congressman Butterfield preferred that his district be drawn into Wake County as a solution to that problem.

We also discussed with Congressman Butterfield that redrawing his district into Wake County may result in the withdrawal for his district of one or more counties covered by Section 5 of the Voting Rights Act. Our understanding of Congressman Butterfield's preference was reflected in the initial version of the Congressional map

filed and labeled Rucho-Lewis 1.

During the public hearings, several speakers expressed concern about our decision to withdraw from the First -- to withdraw from the First District several counties covered by Section 5 of the Voting Rights Act. Despite these, we received only one other proposal that would bring the First District back to a majority black level.

This sole, proposed alternative drew the First District into Durham County instead of Wake. The proposal also included all of the sections for -- all of the Section 5 counties currently found in the 2001 version of the First District.

Following the public hearing, Congressman Butterfield issued a statement disputing our understanding of our prior discussion with him. Thus, we now understand Congressman Butterfield's position regarding the First District. It appears that he may have no preference in redrawing his district into either Wake or Durham Counties.

We assumed Congressman Butterfield would support keeping the black population in Section 5 counties at higher levels as compared to the amount of black population in Section 5 counties under the

2001 version of the First Congressional District.

Based upon this feedback, Rucho-Lewis 2 has drawn the First District into Durham County instead of Wake.

There is a historical precedent for a district that combines Durham with counties located in eastern North Carolina. Moreover, our revised version of the First District brings it up to the ideal population with other districts and reestablishes it as a majority black district.

While our initial version of the First District was fully compliant with Section 2 and Section 5 of the Voting Rights Act, our second version includes populations from all of the Section 5 counties found in the 2001 version of the First Congressional District.

Moreover, the total BVAP located in Section 5 counties in Rucho-Lewis 2 exceeds the total BVAP currently found in the 2001 version of Congressional District 1.

Again, some of our critics complained about the appearance of the proposed Twelfth District. Again, these critics failed to understand that we inherited the Twelfth District from prior General Assemblies.

Further, this district has been approved by the United States Supreme Court as a district lawfully drawn to elect a Democrat. This district, as a part of our submission, has also been cleared -- been pre-cleared under Section 5 of the Voting Rights Act.

In adopting the Twelfth District -- excuse me. In adopting the Twelfth District, we intended to accommodate wishes expressed to us by Congressman Watt as we understood him and continued to include populations located in Mecklenburg, Guilford and Forsyth Counties.

Our revised version of this district makes it more compact and continues the district as a very strong Democratic district. Our revision of the Twelfth District is based upon whole precincts that voted heavily for President Obama in the 2008 general election.

We have been accused of illegally packing blacks into the Twelfth District and illegally diluting the influence of black voters. We have repeatedly asked our critics for any case law that supports these arguments. To date, none has been provided.

By continuing to maintain this district as

a very strong Democratic district, we understand that districts joining the Twelfth will become more competitive for Republican candidates. Finally, we agreed on the Twelfth District to reduce population because the 2010 census showed it is currently overpopulated.

Minority population was also considered in other districts as well. No district in the 2001 Congressional Plan contains a Black Voting Age Population in excess of 28.75 percent except for the First and the Twelfth.

Our proposed -- excuse me. Our proposed Fourth Congressional District establishes one district with a black voting age population of 30.72. That is the Fourth Congressional District.

Our proposed District 8 has a black voting age population of 17.91 percent and a Native American voting age population of 7.03 percent.

The average black population in the other nine districts is 13.24 percent. The lowest black population is found in the Eleventh Congressional District. It is at three percent.

We believe that our plan as proposed fully complies with both Section 5 and Section 2 of the Voting Rights Act.

We also considered point continuity in past Congressional plans, prior legislative leadership elected to make a few Congressional Districts contiguous by mathematical point. All of our Congressional Districts are contiguous in a real and meaningful manner.

Number 5, while not required in drawing Congressional districts, we did consider the impact and the importance of whole counties and whole precincts. Counties and precincts are two specific examples of communities of interest. Like other interests, they must be balanced.

Again, while not required in Congressional redistricting, we have attempted to respect county lines and whole precincts whenever it was logical to do so and consistent with other relevant factors. Many of our precinct divisions were prompted by the creation of Congressman Butterfield's majority black First Congressional District or when precincts had to be split in order to achieve the zero deviation population.

Next, we considered urban counties. We decided to continue the tradition, as reflected in the 2001 plan, that results in the division of urban counties and their populations being divided

into more than one Congressional district. We agree with the decision of prior legislative leadership that urban counties are best represented by multiple members of congress.

Moreover, creating more multiple districts within an urban county makes it less likely that the Congressional districts between the time of enactment and the time of the next Census will experience the significant population shifts that have made the 2001 plan so unbalanced. Unlike other plans, we extended this practice uniformly to Buncombe County.

We also sought to create more competitive districts. The federal and state constitution allows legislatures to consider partisan impacts in making Congressional redistricting decisions.

While we have not been ignorant of the partisan impacts of the districts that we have created, we have focused on ensuring that the districts will be more competitive than the districts created by the 2001 legislature. We feel it worthy to note that while three of the proposed districts have outright majority Democratic registered voters, none of the proposed districts have majority Republican registered voters.

Finally, the combination of Democrats plus unaffiliated voters constitutes significant majorities in all 13 districts.

In conclusion, based on our historical and unprecedented outreach to the public, outreach to the members of the General Assembly and to interested parties, following a responsible schedule to debate and pass these maps which allows time for pre-clearance to occur without interruption to the 2012 election schedule, adherence to federal and state law, especially or specifically the one man, one vote and the Voting Rights Act.

We feel we produce maps that are legal, competitive and offer all citizens the chance to elect the candidate of their choice.

We respectfully ask the approval of this plan, and I appreciate your indulgence in allowing me to offer these remarks, and at the discretion of the Chair, I'll be happy to yield to any inquiries. Thank you

SENATOR RUCHO: Thank you very much, Chairman Lewis, for an excellent explanation of the Congressional maps.

As a reminder to each member of the Joint

House and Senate Committee, the Senate -- first of all, the committee meetings today will be strictly informational. There will be no votes or amendments taken today.

As a reminder to Senate members, we will be meeting for an explanation of the Senate map between 2:00 and 4:00 in 544 LOB, and for the House members, you will be meeting roughly 5:00 to 7:00 for approximately two hours in 643 LOB, So put that on your calendar. We will want everyone's attention there.

That being said, I open it to committee members to questions that would like to be asked regarding the Congressional districts. Are there any questions?

Yes, sir, Representative Rapp.

REP. RAPP: Thank you, Mr. Chair.

And, Chairman Lewis, I would like to start by having you just review for me one more time who was actually involved in crafting these maps.

REP. LEWIS: Representative Rapp, I was intimately involved in the crafting of these maps. Chairman Rucho was intimately involved in the crafting of this map.

To assist us we hired a -- forgive me if I

do not use the correct terminology. We hired a map drawer whose name is Tom Hofeller. Mr. Hofeller is a well-respected expert in the field of map drawing and you used to say that he would put the pen to the paper but I guess actually he put the mouse to the screen, and in full disclosure, Representative Dollar was also very involved in the construction of these maps.

REP. RAPP: Follow-up.

SENATOR RUCHO: I'm sorry. Yes, sir.

REP. RAPP: Just a follow-up. Were there other members of this committee that played an active role in the drawing of the maps?

REP. LEWIS: Representative Rapp, resources were made available in the General Assembly for members to have input. Input was requested by the Chairs either in a formal presentation or by simply having conversation, and so to those members that chose to have a role in drawing this map had one in terms of the Chairs listened to what they had to say.

REP. RAPP: Thank you.

SENATOR RUCHO: Thank you, sir.

I have a question from Representative Fisher.

REP. FISHER: Thank you, Mr. Chairman. You referred to the historical process of -- and number of public hearings, and I'm wondering -- I have a question, and then I have a follow-up.

In the most recent set of public hearings, because of the fact that Asheville had more people in attendance at previous hearings than any other ones in the state, we were sort of -- we were taken offline and there was not like a direct feed into the ether of all the comments that were coming from Asheville. And what I wondered is are -- were the comments that were taken from Asheville, since we were offline on this last public hearing, were they all recorded and taken into consideration as a part of this Congressional map 2A that we're looking at and the House map that we are -- that we just seen, the two maps?

REP. LEWIS: Yes, ma'am.

REP. FISHER: So those were all on -- follow-up.

SENATOR RUCHO: Follow-up.

REP. FISHER: So there is a record of all of those comments that have fed into this latest iteration of the Congressional map and of the House map?

REP. LEWIS: Yes, ma'am. And if I could add, we also sent one of our Chairs, Representative Dollar, to make sure that we got direct feedback, ears on the ground, not just the transcripts and the audio to review. So the answer is, yes, ma'am.

REP. FISHER: And one follow-up.

SENATOR RUCHO: One follow-up.

REP. FISHER: Thank you. The procedure for issuing online comments, how long will you be referring to those comments that are being put into the record on line and, you know, for what period of time will they be considered?

REP. LEWIS: Representative, it's our intent to maintain that link until these plans have passed both the House and the Senate. Every week the Chairs receive a report of those comments that were sent in that we read and review. Those comments are also a part of the general public record that anybody may review at their discretion.

REP. FISHER: Just one last follow-up.

SENATOR RUCHO: One more.

REP. FISHER: Is there a cutoff date for receipt of those online comments? Because we're going to continue to have maps with changes, I'm assuming, all throughout this process, adjustments

to what we've already seen and been able to comment on at the public hearings. Is there a cutoff point for receiving and acting on comments?

REP. LEWIS: Representative, we have not discussed an exact cutoff date. It certainly will not be before the plans have passed both the chambers. My estimation is the earliest -- the earliest that the comment -- the on-line comment page would be shut down would be August 1st, after we adjourn, not before.

SENATOR RUCHO: All right. I agree with you. Yes, it will be at the decision of the Chairs, and right now we want to hear those comments up until the point where those maps are, you know, fixed because of the vote of the House and the Senate and agreement.

Representative Hackney.

REP. HACKNEY: This question is for Representative Lewis. I guess, why did you depart from the existing map in such dramatic ways? There are certainly ways to use the existing map to equalize the numbers. And who was it that urged you to do that?

REP. LEWIS: Representative Hackney, the lines were redrawn to reflect the 1.5 million

people that moved into our state in the past decade. I would reiterate that we have requested input and maps from you and from all other members.

REP. HACKNEY: Follow-up. What analysis did you go through to bring you to the conclusion that District 1 needed to be raised above 50 percent by voting age population? Was there analysis that was performed to do that or was that just something that you all decided to do?

REP. LEWIS: Representative, the most recent court case, in 2009, as you recall, the Pender County case Bartlett versus Strickland, I believe, defined that a majority of minority districts meant 50 plus one. It seems intuitive to me that majority-minority means that there are a majority of minorities.

SENATOR RUCHO: Follow-up.

REP. HACKNEY: Follow-up. Thank you, Mr. Chair.

So it was your opinion that that was a required thing to do under the law?

REP. LEWIS: Yes.

SENATOR RUCHO: I have Senator McKissick for a question.

SENATOR McKISSICK: This will be perhaps a

short series of questions.

SENATOR RUCHO: Through the chair.

SENATOR McKISSICK: Let me ask you this: did you all use staff or consultants other than legislative staff to help draw the Congressional maps as we see here today?

REP. LEWIS: Senator, we obtained legal opinions from the North Carolina Attorney General's Office and also through outside retained counsel as has been the practice since 1991.

The bulk of the map that you see was drawn by Mr. Hofeller. The map was refined by General Assembly staff in the extent that they found inconsistencies with the map. And I can give you an example that we have -- as you know, the way the mapping program works, it uses the Census blocks. There are many Census blocks in the state which have zero population, and an example might be a very large patch of land that has to be reserved over a giant road overpass, and our staff was very -- as those blocks contain no people, the staff -- our staff here was very helpful in pointing out that they still had to go somewhere, so I tried to answer as thoroughly as I can.

SENATOR McKISSIK: Just follow-up.

SENATOR RUCHO: Follow-up.

SENATOR McKISSIK: In terms of legal staff that you used, what firms or persons could you identify, and will those people be available to us to ask questions if we had questions or need some of the details on the plan?

REP. LEWIS: The Attorney General staff, we met with -- and I will not attempt to get their exact title correct. We met with Tiare Smiley and Alex Pierce, both of whom are either Chief Deputy AEGs or something. I don't know their exact title. They were designated for us to meet with in a series of two meetings that was actually held with Attorney General Cooper, who instructed us to deal with them on his behalf.

In addition to that, as was established in 1991, the Speaker, the President pro tem, and the two Senior Chairs, Senator Rucho and myself, obtained outside counsel through the firm of Ogletree Deakins. The names of the two attorneys that we have dealt with at Ogletree are Phillip Strach and Tom Farr.

It is my understanding of the relationship between Ogletree and the leadership that they are counsel to the four and not to the committees.

SENATOR McKISSICK: Would we be able to ask them any questions or not?

REP. LEWIS: No, sir.

SENATOR RUCHO: No. The answer to that question.

SENATOR McKISSICK: Let me ask you this: in terms of the computers that were utilized to draw the maps, I understand Maptitude was available here in the General Assembly, as you indicated, but was the Maptitude systems used here in the General Assembly the only systems used for drawing the maps or was there outside computers used for drawing these maps as well?

REP. LEWIS: Not only were there outside computers used, there were outside companies used. Redistricting this year has taken on excitement. People had access to free online services. One in particular called Dave's Redistricting that a speaker in Asheville used to present us a plan that largely was adopted and is what you see before you as the First -- as the First Congressional District.

SENATOR RUCHO: Follow-up.

SENATOR McKISSICK: Follow-up, please. Would we be able to, if we needed to, access

outside computers that might have been utilized or where those resources were?

SENATOR RUCHO: No, sir.

SENATOR McKISSICK: Okay. And follow-up, please. In terms of the data that was used in, say, for black voting age population, there was some subtle distinctions between data that was available earlier through the committee and the House maps and the data that came to us later, particularly as it dealt with voting rates, so the numbers did not exactly -- they weren't consistent.

To what extent was it interpreted which set of numbers would be utilized and why?

REP. LEWIS: Pardon me. One moment, sir.

Senator, all the information that was used was downloaded from the State's system. We used what the State refers to as any part black voting age population. That was the number that we used.

SENATOR McKISSICK: Were you aware -- quick follow-up. Were there distinctions between numbers provided earlier on and the ones that came to us later?

REP. LEWIS: If I may, Mr. Chairman.

SENATOR RUCHO: Yes, sir.

REP. LEWIS: Did you provide those to us?

SENATOR McKISSICK: They came to us through the committee. They were disseminated and distributed to us. There was subtle distinctions between the data that was provided in terms --

SENATOR RUCHO: All the data that everyone used that was eligible came from the ISD who put the database together when we received the census material in mid -- in February and mid March. That same day that you used in your computer material as in the other minority party members is the same data that everyone else used.

SENATOR McKISSICK: Quick follow-up.

SENATOR RUCHO: Follow-up.

SENATOR McKISSICK: Let me ask you this: for the First Congressional District, I know there was concern about -- since it was in a sanctified area of the initial plan, Rucho-Lewis plan, that came forth, what I'll call the finger counties, more or less, were omitted from the plan. Of course, now I see that there were portions of those counties included.

Could you elaborate as to what the justification was and the rationale for the plans that we see before us now in contrast in comparison to your earlier plans for District 1 in particular?

REP. LEWIS: The plans have changed based on the concerns expressed in large part by Representative Butterfield and our attempt to make certain that we included additional Section 5 when possible.

SENATOR McKISSICK: Thank you.

SENATOR RUCHO: Senator McKissick, question for you. We worked very hard to be sure that we complied with all the previous precedents that have been set by previous redistricting committees. And to go back to your question about access to attorneys. Do you recollect in 2003, they were private counsel, was that attorney in the private counsel open to committee questions?

SENATOR McKISSICK: I do not know the answer to that question. I wasn't serving in 2003.

I was more or less concerned about whether -- based upon what we were hearing about the way the plan was organized and whether the internal logic or thoughts that were implicit in that was data that would be available to us now or likewise, the numbers that were utilized, if there was some justification from legal counsel or from outside parties as to what numbers would be best utilized based upon requirements from Section 5,

Section 2, in the case law.

SENATOR RUCHO: To respond to your concern, if you paid close attention to the statements that Representative Lewis and I put out, that was clearly delineated within those statements as to how the entire criteria was established and to what areas we were looking at that were going to be in compliance with what the Justice Department expected us to do as part of our submission. Okay.

SENATOR McKISSICK: Thank you.

SENATOR RUCHO: All right. I have Representative Stam.

REP. STAM: Chairman Lewis, have you received the proposed Congressional District alternate plan from any member of the House or Senate minority party?

REP. LEWIS: No, sir.

SENATOR RUCHO: Okay. I have Representative Hackney, another question.

REP. HACKNEY: Representative Lewis, what is the plan for complying with Section 5? Where and what procedure do you plan to achieve new clearance or attempted pre-clearance of this plan?

REP. LEWIS: Representative Hackney, we're in consultation with the Attorney General's Office

and also with our private counsel. The preferred method at the moment is to do what this General Assembly did in 2003, which is to seek pre-clearance through the District Court and the District of Columbia. Another possibility is to seek a joint strategy where we file with both the Department of Justice in DC that was recently done in the state of Virginia and ultimately resulted in pre-clearance before the Court.

REP. HACKNEY: I have a follow-up.

SENATOR RUCHO: Follow-up.

REP. HACKNEY: Is that plan for all three submissions?

REP. LEWIS: Yes, sir.

REP. HACKNEY: And, Mr. Chairman, if I may follow-up to my earlier suggestions. I wonder if you followed the advice from Congressman Butterfield about the matter of his pushing his district over 50 percent as you contend is required.

Did you consult with Congressman Butterfield about that, and did he advocate for pushing it over 50 percent?

REP. LEWIS: The last consultation with Congressman Butterfield was a written letter that

he sent and was read into the public record at the Ahoskie site I believe on July 18th.

REP. HACKNEY: Follow-up, Mr. Chair.

SENATOR RUCHO: Follow-up.

REP. HACKNEY: Did you give any input suggesting that -- any input from the African-American community suggesting that that needed to be made into a majority African-American district? I don't recall any.

REP. LEWIS: We believe that the districts that we have presented are made in all 13 districts in accordance with the law and would have been happy to evaluate anything that your office would have submitted to the contrary or anything that any other organization or group would have submitted to the contrary.

SENATOR RUCHO: Okay.

REP. HACKNEY: Thank you.

SENATOR RUCHO: Thank you, sir. I have Senator Walters.

SENATOR WALTERS: Thank you, Mr. Chair. As we've heard today, there's been a great deal of attention paid to the five counties in the First Congressional District which are included in the 40 counties of the Voters Rights Act and those

counties have been moved out and moved back in.

However, it appears there's been very little attention paid to the fact that Robeson County is one of those counties which is the poorest and most diverse county in the state, I might add, that those maps are significantly Hoke and Robeson where we ended up with two Congressional districts where we have a huge population of the Lumbee Indian tribe of about 55,000, who I asked the question in this committee prior was any consideration going to be put in that regard.

And I was just wondering what consideration have we had in looking at the population -- diverse population in these poor counties in the eastern North Carolina as they're split into two to three Congressional districts.

REP. LEWIS: Thank you, Senator. As I state in my opening remarks, it was believed that -- to have the voices of two members of Congress serving on various committees in the United States Congress will actually benefit the areas that are split among more than one.

SENATOR RUCHO: Follow-up.

SENATOR WALTERS: Thank you. Also with

the Senate Congressional Districts, Congressman McIntyre who served on the Armed Services Committee for the last ten years or more serving Fort Bragg for that district who has taken out of that Congressional district now.

You know, the continuity between what we do in our military today and North Carolina being the military-friendly state that it is, are we giving any consideration to how we are protecting our military bases and their representation?

REP. LEWIS: Yes, sir. I apologize for not having the current map before me. I thought I did. Fort Bragg has been represented by the Second for the past ten years.

SENATOR RUCHO: Representative Lewis, we can put that on the screen right now, if you'd like.

REP. LEWIS: If you're waiting for the response. I apologize. The post of Fort Bragg has been split between the Second District, which is seen in brownish orange color, and part of the Eighth, which is split -- which is that light teal green.

If you'd like to speak further about Camp Lejeune in Onslow County, is still a part of the

Third. And I apologize for not knowing the exact locations of the other important military installations.

SENATOR RUCHO: As another point, as those maps were drawn, you have to recognize the zero deviation because of one person, one vote. There is a loss of flexibility as you start approaching the 733,494 number, so it takes -- it's challenging to make sure we include all counties when you hit that magic number, so just for your information.

All right. I've got Senator Nesbitt for another question.

SENATOR NESBITT: Thank you, Mr. Chair. I want to go back to the First District a little bit and ask -- you were receiving opinions from various people. Have you received any legal opinions that state that the original First, as you drew it, was not in compliance with the Voting Rights Act?

REP. LEWIS: No, sir. We thought that it would and received opinions that it would clear.

These changes were made because we were attempting to be responsive to comments received at the public hearings that were held.

SENATOR NESBITT: So the opinion was that you could exclude Section 5 counties that had been

in a minority district and that would not be considered retrogression? Is that basically what you were told?

REP. LEWIS: Representative --

SENATOR NESBITT: What you were told. That may be better.

SENATOR RUCHO: Come through the Chair with your questions, please.

REP. LEWIS: Representative Nesbitt, there are Section 5 counties that are not part of the first map. They were part -- there are Section 5 counties that were not part of the First in 2001. There are Section 5 counties that were not part of the First in 1991.

SENATOR RUCHO: Follow-up.

SENATOR NESBITT: And, Mr. Chair, I'll be glad to ask you these questions would be fine with me. You're the Senate chair.

SENATOR RUCHO: Chairman Lewis is presenting this bill, and if I need to consult with him, I will.

SENATOR NESBITT: All right. Well, the question I would ask you is as to those counties which are currently in the First that are Section 5 counties, is it your -- was it your legal opinion

that you could exclude those counties from the current district when it was not necessary and not have retrogression?

REP. LEWIS: We felt that Rucho-Lewis 1 was a legal plan that would obtain clearance.

SENATOR RUCHO: May I help you with that? Just for your knowledge, our understanding that is retrogression is determined statewide, not specific counties.

And secondly, there were some additional Section 5 counties added to the First District as others were deleted.

And the response of Representative Lewis and myself was to do our best to go along with Congressman Butterfield's suggestions and concerns, and we believe that the first map was legal, fair and would have met pre-clearance approval and this map above with District 1 the way it is now will also meet pre-clearance approval.

SENATOR NESBITT: Follow-up.

SENATOR RUCHO: Follow-up.

SENATOR NESBITT: Did you explore or did you discover other ways to figure First District, including more of those five counties that were previously covered?

REP. LEWIS: Representative Nesbitt, the current design that you have before you at your desk was largely a result of public input that came from a private citizen in Asheville.

We would have been glad to have viewed any plans that your office sent in full.

SENATOR NESBITT: I understand. I've got an expert in Asheville on the first.

SENATOR RUCHO: Follow-up.

SENATOR NESBITT: Yes, sir.

SENATOR RUCHO: Okay.

SENATOR NESBITT: Can you tell who my expert in Asheville is on the first Congressional District?

REP. LEWIS: Senator, I don't recall his name. I remember there was great hype because he also calls himself rogue mapo, and he was very active on the blogosphere, or whatever that's called. And when we found out that he was going to present in Asheville, we were very interested in what he had to say. And we can go back there, sir, and get you his name because he did actually state it for the record. I just don't recall it.

SENATOR RUCHO: Follow-up.

SENATOR NESBITT: Yes. I wanted to ask

one question now that you've gone to Asheville just as a matter of interest. I notice from your statistics the Eleventh, as you've drawn it, has the lowest minority population of any of the districts.

Can you tell me what your thinking was to move the only significant minority population in the far west and Asheville out of the Eleventh and into the Tenth?

REP. LEWIS: The only thinking was that Asheville deserved the same opportunities to be represented by more than one member of Congress.

The area that was chosen under the drawing that you see is a neat, contiguous fit to the Tenth. Again, we would have been glad to review any other drawing that were submitted to us.

SENATOR RUCHO: Follow-up.

SENATOR NESBITT: Did you look at the makeup of the population as you were moving out of that area and realize that you were moving the only significant minority population other than American Indians that existed in the western part of the state out of that district and into the other one when it already had a low percentage?

REP. LEWIS: No, sir, I did not.

SENATOR RUCHO: Well, I have Representative Rapp question.

REP. RAPP: Thank you, Mr. Chair. The question I was going to ask was raised by Senator Nesbitt.

SENATOR RUCHO: Thank you, Senator Rapp.

Representative Hackney, do you have a question?

REP. HACKNEY: I do. And I would like to direct your attention now that you have the maps up to the central part of the state, Districts -- as you have been designated -- 6, 4, 2 and 8, and I'd like to discuss the issue of the compactness with you just for a minute and get your thoughts.

I've heard the Fourth District, which has been basically a Triangle-centered district since the 1930s, as I recall it, I've heard it described in this map as Italy. You have the Adriatic Sea on one side to the east and I guess the Mediterranean on the other side and Sicily down at the Hoke County line.

And I wondered what standard of compactness you used in designing the Fourth District, particularly since the Twelfth District and the First District, at least in your opinion, taken

care of on either side there are no important Voting Rights considerations that would be apparent there, so what was the standard of compactness that was used for the Fourth District?

REP. LEWIS: Representative Hackney, as you know, compactness is one of the factors that can be considered. We believe that the Fourth is compliant as a compact -- viewed as a compact district.

SENATOR RUCHO: Yes, sir. Follow-up.

REP. HACKNEY: Yes. I wondered if you could comment on the -- just take Harnett County, for instance. What is the difference between the population in the Fourth District and that in the Second District in Harnett County, for instance?

REP. LEWIS: Representative Hackney, we've already expressed that we see a benefit, as has been established by prior General Assemblies, of having more than one member of Congress that represents an area.

I think this is -- as the representative elected from Harnett County, I think it will be a good thing to have more than one voice.

REP. HACKNEY: Follow-up.

SENATOR RUCHO: Follow-up.

REP. HACKNEY: So could you not have attempted to get as many Congressmen as possible in as many areas as possible, could you not have just made a sliver all the way down to New Hanover and Brunswick, the Fourth District, also in order to achieve -- further achieve that purpose?

REP. LEWIS: I'd be glad to review any plans you submit.

SENATOR RUCHO: Representative Hackney, I wasn't here at the original time, and apparently you were when apparently compactness of the Twelfth District was designed by y'all and was approved by the courts, so if you're talking about compactness and you approved the Twelfth and the original First, then I would assume that the Fourth would probably fall in line with those. Don't you agree with that?

REP. HACKNEY: May I respond, Mr. Chair?

SENATOR RUCHO: Yes, sir, please.

REP. HACKNEY: As you well know, the Twelfth District was drawn specifically for voting rights purposes. The Fourth is not. So the standards that you're talking about, your comment is just not applicable.

REP. LEWIS: Representative Hackney --

Mr. Chairman.

SENATOR RUCHO: Yes, sir, please.

REP. LEWIS: Would you state what case in which it was affirmed as a Voting Rights -- as a Voting Rights district? The information that we have is that it was affirmed as a strong Democratic district, not a Voting Rights district.

REP. HACKNEY: Well, Mr. Chairman, as I understand this committee meeting today is an opportunity for us to ask you questions, not for you to ask us questions, and so that's the spirit in which -- this is your map, you draw it, and so my questions are about your map.

SENATOR RUCHO: Thank you.

Just as a matter of information for the committee, O'Reilly versus Hunt was the case that surrounded the Twelfth Congressional District vote.

REP. HACKNEY: Follow-up.

SENATOR RUCHO: Yes, sir.

REP. HACKNEY: Whether it's a Voting Rights district or not, it was drawn for the purpose of advancing the African-American representation in the United States Congress. The Fourth District is not, and so the point I made, which is equally applicable, which is that the

Fourth District could have been made compact and has not been.

REP. LEWIS: Mr. Chairman.

SENATOR RUCHO: Yes, sir.

REP. LEWIS: The Twelfth Congressional District was not drawn, as was argued by the State of North Carolina as a VRA district, to advance the interest of minorities. What is being stated is incorrect.

SENATOR RUCHO: Follow-up, sir.

REP. HACKNEY: Is it not the case that the Twelfth District has been represented by Representative Mel Watt, who happens to be African-American from its inception to the current time? And does that not advance an African-American interest in your opinion, Representative Watt being in the United States Congress?

REP. LEWIS: Representative Hackney, the Twelfth was drawn in the prior two plans, and this plan, as a very strong Democratic district.

I have already said in my opening remarks that we include whole precincts in this district that voted strongly for President Obama. It is a Democratic district. I have no comment to offer on the service of Congressman Watt. As far as I know,

it is very, very good. He's very, very good.

SENATOR RUCHO: Thank you. Going on to Representative Floyd.

REP. FLOYD: I would direct the Chair that Representative Lewis did not have the correct map when making his representation.

SENATOR RUCHO: Sorry. I thought you had a question.

I have Senator McKissick, question.

SENATOR McKISSICK: I would like to go back to the First District for a quick minute. And, of course, we have the plan Rucho-Lewis Congress 2A. Could you go put back on the screen the map that shows the current districts for a moment. I guess I want to ask one or two questions that relate to the current configuration compared to what we have before us.

And what my question is related to specifically as to Pasquotank County, Perquimans County, Chowan and Washington and Gates. As you can see marking those whole counties in their entirety all within the First District. Now, what was the logic and justification, rationale, so to speak, behind now including only four counties of these particular counties and why as to these

particular portions that we now see in the plan?

REP. LEWIS: Senator, as I've tried to explain earlier in my remarks, not only were we tasked of finding 97,536 people, but we were tasked with keeping the African-American percentage over 50 percent.

It would be a very fair assumption that the areas of the counties in which you speak helped with -- would help achieve that goal of finding the correct --

SENATOR RUCHO: Yes, sir, before we take your follow-up, each member of the committee has a copy in their notebook of the existing Congressional map that Senator McKissick is alluding to so it's available to you.

Follow-up question.

SENATOR McKISSICK: When you refer to the 50 percent, of course, today, this particular First District that is 50 percent is not 50 percent black voting age population; is that correct?

REP. LEWIS: Pardon me. I don't have that.

SENATOR RUCHO: At the present time, it's 48.63.

SENATOR McKISSICK: Okay. And I'm just

trying to make sure I understand what you are identifying as the law that would require you to reach 50 percent as the threshold. I know you referenced earlier the pending case that were referring to legislative districts, but was there ever a legal opinion provided you that it was controlling as to the racial composition of Congressional Districts?

REP. LEWIS: Just to clarify, Senator, we did not -- we did not seek legal opinion or -- in other words, we understand the difference between a state court ruling on state maps than on a federal court ruling on federal map.

Based on the advice of counsel that we received, the first was contingent to be a majority minority seat. Majority-minority means more than a majority, and that's how it was drawn.

SENATOR RUCHO: Senator, also the fact that Section 2 Voting Rights Act is addressed via the Strickland decision on Congressional under the Voting Rights Act.

SENATOR McKISSICK: Follow-up, if I can.

SENATOR RUCHO: Yes, sir.

SENATOR McKISSICK: In terms of precinct splits that are embodied within the map that we see

now as 2A, do you have any idea how many precinct splits we're looking at here as compared -- as to what we have in terms of our current plan bill, 2003 plan?

REP. LEWIS: Yes, sir. If you'll give me just a moment, I do actually have that.

SENATOR McKISSICK: If we could have the precinct and the county splits, that would be helpful.

REP. LEWIS: I apologize that I do not have this in this notebook. I've been informed by Chairman Rucho that prior to the Senate committee meeting at 2:00 that information will be provided to all the -- to all of the members of the Senate committee, and I will commit that it will be -- that it will be provided to members of the House as well when we reconvene at 5:00.

SENATOR McKISSICK: Thank you, sir.

SENATOR RUCHO: I have Representative Pierce.

REP. PIERCE: How many Congressmen were drawn out of their home district and what were the basis for that? How many were drawn out of their home district and what was the basis for that?

REP. LEWIS: In Rucho-Lewis plan 1, there

was none. In Rucho-Lewis plan 2A, there are four members of Congress that are in the same Congressional District.

REP. PIERCE: Just follow-up, please.

SENATOR RUCHO: Yes, sir, follow-up.

REP. PIERCE: You answered that, but how many were drawn out of their home district as it relates to down our way, Robeson County?

REP. LEWIS: Representative Pierce, in trying to draw a Congressional map, as we've stated before, there is supposed to be a zero deviation in the population. As the First evolved into a different shape, the Third then evolved into a different shape, the Second evolved into a different shape.

So to answer your question, only two were drawn into districts that they do not currently -- excuse me. Only two reside in districts in which they do not currently represent, but I think it's fair to also point out that there is -- the only residency requirement as defined by the U.S. Constitution is that you be a resident in the state in which you win.

REP. PIERCE: Thank you, sir.

SENATOR RUCHO: I have Senator Blue.

SENATOR BLUE: Thank you, Mr. Chairman. Representative Lewis, I'm interested in because of the shape in population of the First and Twelfth, question in how is your concept of packing since both those districts have greater than 50 percent minority African American.

REP. LEWIS: Senator Lewis, my understanding is packing has been defined by the Supreme Court as placing so many minority residents into a district that you are precluded from drawing a second minority to a second minority district.

SENATOR BLUE: Follow-up.

SENATOR RUCHO: Follow-up.

SENATOR BLUE: So it's your belief that putting more minorities into a district than historically has been required to elect and allow the citizens in that district to elect a representative of their choice is not packing?

REP. LEWIS: Senator, packing is defined by the Supreme Court.

SENATOR BLUE: Let me ask you, if I could.

SENATOR RUCHO: Follow-up, sir.

SENATOR BLUE: The current black percentage in the Twelfth Congressional District, that is, in the 2001 plan, it is considerably less

than it is under Rucho-Lewis 2A.

REP. LEWIS: I know it's less, yes, sir.

SENATOR BLUE: And follow-up.

SENATOR RUCHO: Yes, follow-up.

SENATOR BLUE: And the current African American population and voting age population in Congressional District 1 is less under the current, that is, 2001 plan and 2003 plan, than it is under Rucho-Lewis number 2A.

REP. LEWIS: Please forgive me, sir; I did not follow what you were asking.

SENATOR BLUE: You've got more African Americans under Rucho-Lewis 2A in Congressional District 1 than currently reside in Congressional District 1 under -- the percentage, that is, under the 2001 and 2003 plan.

REP. LEWIS: Under the 2001 plan, I believe the number had fallen to 48 percent and 97,000 people short. The current plan does have it over 50 percent, yes, sir.

SENATOR BLUE: Follow-up.

SENATOR RUCHO: Yes, sir.

SENATOR BLUE: The views and analysis of Congressional District 12, the idea that it was a democratic performance district as opposed to a

minority of Voting Rights Act district, Section 2 district.

REP. LEWIS: Yes, sir.

SENATOR BLUE: What standard did you use to determine the partisanship, that is, the democratic partisanship, of the competitiveness in District 12 as compared to the party competitiveness in the other districts? In your initial comments you said all the districts were more competitive.

REP. LEWIS: If I said that, I misspoke. The Twelfth as it was originally drawn and pre-cleared was drawn as a strong Democratic performance district. It was redrawn under Rucho-Lewis 2A. We used the vote for President of the United States in 2008.

SENATOR RUCHO: Follow-up.

SENATOR BLUE: So does that mean you're drawing again as a partisan competitive district, that is, you're putting the population in it for partisan reasons rather than race reasons?

REP. LEWIS: Yes, sir.

SENATOR BLUE: Follow-up.

SENATOR RUCHO: Follow-up.

SENATOR BLUE: Did you look at the racial

makeup of the precincts, census track and other components of it as you built that Congressional District?

REP. LEWIS: No, sir. We did after we submitted it and the specs that you have and on line came out.

SENATOR BLUE: Follow-up.

SENATOR RUCHO: Follow-up.

SENATOR BLUE: And Congressional District 4, Chairman Lewis, you came into Wake County, in fact, you came into my precinct, my Senate district. Did you look at the racial makeup of my Senate district before you moved it into the Congressional District 4?

REP. LEWIS: No, sir.

SENATOR BLUE: So you have not looked at the racial makeup of any of the districts that were drawn up here until after they were drawn?

REP. LEWIS: Not in drawing Four or Twelve. We did when we drew One, yes, sir.

SENATOR BLUE: Follow-up.

SENATOR RUCHO: Follow-up.

SENATOR BLUE: I noticed that the other terminus in District 4, it is Cumberland County and Fayetteville. Did you look at the racial makeup of

District 4 in Fayetteville prior to or after the district was drawn?

REP. LEWIS: I did not look at it prior, no, sir.

SENATOR RUCHO: Follow-up.

SENATOR BLUE: And so it wouldn't surprise you to know that both the district makeup for Wake County and the Fourth Congressional District is overwhelmingly from the black community as well as the makeup in Cumberland County, or have you discovered that since the district has been redrawn?

REP. LEWIS: What I have discovered, Senator Blue, is that under the 2001 plan was passed -- 2001 plan was passed, the Fourth District -- the Fourth was 49 percent -- pardon me -- 49 percent Democrat and it is now -- it is now 55.12.

SENATOR BLUE: Follow-up.

SENATOR RUCHO: Follow-up.

SENATOR BLUE: And is that percentage after you put in the black population of Wake County and Cumberland County in your new Fourth District?

REP. LEWIS: That percentage as you

see in the Fourth was in the plan before.

SENATOR BLUE: One last question.

SENATOR RUCHO: Yes, sir, follow-up.

SENATOR BLUE: What kind of Section 2 analysis did you perform on District 12 before you finalize the map?

REP. LEWIS: Senator Blue, we received legal counsel advice that -- as section 12 has been largely the same for 20 years and has been a part of the pre-clearance process of our map that it was a good bet that if we kept section 12 -- excuse me -- if we kept District 12 largely the same that it would not be an impediment to getting our map cleared.

SENATOR BLUE: Last one.

SENATOR RUCHO: Yes, sir, one more question.

SENATOR BLUE: Do you contend that essentially the same -- the 50 plus percent African American population is 41, 42 percent African American population?

REP. LEWIS: Senator Blue, I do not recall at the top of my head what the benchmark of District 12 was. As I can tell you, we attempted and we did use -- except where we had to split

precincts for population reasons, we -- the only factor that was -- the only variable was the 2008 race for the presidency.

SENATOR BLUE: One final follow-up.

SENATOR RUCHO: Last question.

SENATOR BLUE: You indicated you had a photographer, mapmaker, whatever you want to call it. Did you tell him, that is, you, Senator Rucho and Representative Dollar, tell him what precincts or census tract or whatever other geographic unit you may have used to put into the Twelfth District and the First District or did he just do it on his own?

REP. LEWIS: No, sir. He did not do it on his own. After the advice of counsel explained to us that the Twelfth was approved as a strong democratic district, we instructed him to use whole precincts which voted for President Obama instead of Senator McCain.

SENATOR RUCHO: Mr. Chairman, just a question for Senator Blue.

Senator Blue, throughout the media you've talked about packing and you asked us the question. I think for the benefit of the committee, would you please give us your definition of packing and, more

importantly, where it's verified by any court decisions would be very helpful so we can understand your criticisms of the map.

SENATOR BLUE: Senator Rucho and Representative Lewis's responses to my present view where I said you were packing, I did not refer to relevant Supreme Court decisions in describing that, but it's about like Justice either Black or Douglas said about pornography, those who know it know it when they see it.

And so when you're putting unnecessarily high numbers of African-Americans in a district under the pretext of satisfying the requirements of the Voting Rights Act, the policy issues in my neighborhood and in the places where I move around in is that you're stuffing people and cramming them into districts so that you can get them out of the way of other districts.

SENATOR RUCHO: So I assume that you had no legal background or basis on that analysis that you made.

SENATOR BLUE: Only 38 years of practicing law.

SENATOR RUCHO: We may need to see a court decision on that, sir. Thank you.

Okay. I have Representative Floyd now.

REP. FLOYD: Thank you, Mr. Chair. I just want to ask a question or several questions, and one from the first representation that we saw North Carolina grow by 1.5 million citizens. Just where did that growth take place?

REP. LEWIS: Representative Floyd, let me begin my response by saying that all of the Census information is on the website.

Most of the growth occurred around the Mecklenburg area and around Wake County area. There was also growth throughout the Triad area that exceeded the state average but was not quite as much as around Charlotte and around the greater Raleigh.

REP. FLOYD: Follow-up, Chair.

SENATOR RUCHO: Follow-up, sir.

REP. FLOYD: Basically central North Carolina; is that a correct?

REP. LEWIS: Representative Floyd, I would define Mecklenburg County as an important hub in our state. I don't -- maybe you would define it as being in central North Carolina. Maybe you would define it as being in western. Maybe you define it as Piedmont. I can't answer that.

REP. FLOYD: Thank you, sir. Basically, when we as North Carolinians look at North Carolina and we divide it, we look at Piedmont, there's the western to Piedmont and the coastal region. That's how we basically define it. And as we look at Charlotte to Raleigh, we consider that that is the economic engine that drives our state.

And so when we look at that population in that central part of North Carolina, my question is: if that's the case, then, you know, it looks like a lot of shifting left and right when basically growth -- population growth is in the central part of the state.

SENATOR RUCHO: Representative Floyd, I think you're accurate because, in essence, I think the districts in the east and the west which didn't -- we all grew, and I think it was nine percent, but the I-85 corridor seemed to pick significantly more of the 1.5 million people. That's why it shifted towards the middle.

REP. FLOYD: Follow-up.

SENATOR RUCHO: Yes, sir.

REP. FLOYD: And then in my community, we were blessed to have 2, 7 and 8 when we started. Now we have 4, 2 and 7 now, and we look at that as

Fort Bragg and our community, as I've stated many times, we're going to have about 28 to 32 general with just over a billion dollars per month for expenditures up there, and to look at this, you know, we are a military-friendly state. This raises some questions about that, so that's just my comment.

SENATOR RUCHO: Thank you, sir.

I missed Senator Jones. And I want to say publicly, Senator Jones, thank you very much for attending each of our public hearings. You are a loyal soldier in helping us get this done, and we appreciate your expertise and your willingness to help. You have a question.

SENATOR JONES: Thank you, Mr. Chair, and I was obliged to do it.

My question is that when I look at this map that's on the screen and I'm looking at the Congress 2A, and my feelings are that when my children will later on become adults in ten years that we still have a race as a major issue. And I look at the way the counties in Perquimans and Pasquotank and so forth, those little yellow spots in there, I think some of it alienates whether you're black and white, why we have to do that, I

mean, other than just to get populations.

So I guess the feeling of what I am more concerned about is that we had put race -- race is at the head again. No matter what we do, we keep getting race at the head no matter what we do and we're not going forward. When we have these opportunities to change the way North Carolina is seen and viewed, we have not done that.

It might still get people elected to different offices and everything, but have you looked at the color of a person's skin? Have we done anything on that yet? And I don't think we have.

I think that sometimes we still draw these maps so that it's by a perception and not so much about the overall view of how we as North Carolinians can be. Either you're a Democrat or you're a Republican, either you're black or white or native American. Sometimes we have to take a look at where we are at. We're all North Carolinians here.

So again, I don't want to walk across the street, he's represented by him because who he is because of who I am. If we can all be more compact than that, I think we can all be a better

North Carolina as a whole.

SENATOR RUCHO: Thank you, Senator Jones, well said.

Senator Stein, good to see you this morning.

SENATOR STEIN: Thank you, Mr. Chairman.

Representative Lewis, you said in response to some of Senator Blue's question as to why you all opted to put greater than 50 percent African Americans in District 12 and District 1 that you had a legal memo. Perhaps to be able to evaluate whether to vote for such an act, can you please make that memo available for our review as well?

REP. LEWIS: Senator Stein, the record can certainly correct me, I don't recall using the word "memo." I said that we had legal counsel advice to do so.

SENATOR STEIN: So no written memo about this greater than 50 percent packing issue?

SENATOR RUCHO: Senator Stein, to help on this, and I'm sure you've read all of the statements that were made, but that was clearly delineated in the statements and the appropriate background that was present there and also in the legislative guide.

SENATOR STEIN: Thank you. And follow-up.

SENATOR RUCHO: Follow-up.

SENATOR STEIN: You had also mentioned in your initial statement, Representative Lewis, about the competitive nature of the districts and that you then stated that you all looked to the 2008 presidential election to determine what the democratic performance would likely be in a district.

And I note that in 2008, according to the maps that we're being asked to consider, Democrats won three and Republicans won ten. And if you look at the most recent state-wide election, the U.S. Senate race, it's also a ten to three split. And in none of the ten races where the Republican prevailed in your proposed districts did the Democratic candidate exceed 38 percent.

So how can you -- when the state splits at about 54 percent -- as I understand it, in 2008 democrats won 54 percent of the Congressional votes cast and then 2010 Republicans won 54 percent of the Congressional votes cast. That's a 7-6 split one way or the other. How do you justify going to a ten to three split?

REP. LEWIS: Senator Stein, our first

priority was to redraw all Congressional District to improve upon our original drawing to make sure that it was not a barrier to pre-clearance.

We then had the issue of drawing the Twelfth because even though it is a democratic seat and not a minority seat, there's been more litigation to our knowledge in the Twelfth than any other part of the map, so we wanted to stay as consistent to what the courts had approved before.

If you'll then look -- the rest, as you know, were required to have a zero deviation population, so we drew the lines in such a way as to make them as compact as practicable -- you know what I'm trying to say -- and things fell as they did.

SENATOR RUCHO: Senator Stein, to take it the next step further, if you'd like, what the competitive happens is the fact that since there are larger numbers of Democrat registration in ten of those districts there is a greater opportunity for a candidate to join the unaffiliated voters with a good message and swing over so there will a greater opportunity to win that, and that's what competitive nature is, and that's what it was designed to provide competition.

I've got two more people on board here. I've got Representative Hackney first.

REP. HACKNEY: Representative Lewis, you keep mentioning the legal precedents with respect to packing. And I do note that Professor Joyner of the North Carolina Central Law School provided direct precedents to you in a recent public hearing.

I'm wondering if you're also aware that a Virginia court this week failed Virginia's legislative map on constitution because it packed black voters in a few districts to diminish their political influence and place more black voters into 17 districts, quote, than are necessary or reasonable to give minority voters a reasonable opportunity to elect a candidate of its choice by mandated by Section 5 of the Voting Rights Act and the legislature was ordered to draw a new map.

Were you aware of that?

REP. LEWIS: I'm aware that the Virginia plan was pre-cleared by the United States Department of Justice.

REP. HACKNEY: Follow-up?

SENATOR RUCHO: Follow-up.

REP. HACKNEY: And are you aware that the

Virginia has declared it unconstitutional?

REP. LEWIS: Representative Hackney, I don't follow very much news in the state of Virginia other than to reiterate that the Department of Justice pre-cleared the maps.

REP. HACKNEY: Thank you.

SENATOR RUCHO: And one last person. I have Senator Nesbitt.

SENATOR NESBITT: Thank you, Mr. Chairman.

I want to go back. I think Senator McKissick answered a question about this, but we struggle trying to determine where your numbers on black voting age population came from. They don't seem to be the traditional numbers.

Could you tell us where they came from and if you have an opinion that they are the numbers that we should go by in analyzing our districts. And if so, what is that opinion?

REP. LEWIS: Senator Nesbitt, all of the information that we have came directly from the General Assembly computers which came directly from the United States Census Bureau.

If there is -- if there is an issue with the specific question that you asked, this is the first time that such an issue has been raised. So

all I can base my answer on is the information that we literally took straight from the NCGA computers.

SENATOR RUCHO: Some of that information, if you refer to page number 2 on these Rucho-Lewis statement released on June 17, you'll see a clear explanation of the black voting age population which should explain your question completely.

REP. HACKNEY: Mr. Chair, I'm not sure I would know where to even start looking to find that. If you could just tell us what it says. I was just asking.

SENATOR RUCHO: It's right on the website, and it is -- let's see. I'll repeat it.

In creating new majority African-American districts, we are obligated to follow the decisions in Stephenson 1 and 2 as well as the decisions by the North Carolina Supreme Court and the United States Supreme Court in Strickland versus Bartlett, affirmed by Bartlett v. Strickland.

Under the Strickland decisions, districts created to comply with Section 2 of the Voting Rights Act must be created with a Black Voting Age Population, BVAP, as reported by the Census, at the level of 50 percent plus one. Thus, in constructing VRA majority black districts, the

Chairs recommend that, where possible, these districts be drawn at a level equal to at least 50 percent BVAP.

To determine percentage of BVAP in proposed districts, we have used a more specific Census category listed in our reports as what would be total black voting age population. This category includes persons of 18 years or older who self-identifies as wholly or partially any part black.

It is our understanding that this Census category is preferred by the United States Department of Justice and the United States Supreme Court, Georgia v. Ashcroft.

All right. Seeing no additional questions -- I've got one housekeeping -- if I can find the paperwork that I dropped.

Okay. Some of the guidelines for the members of the committee. And can you take up the house lights a little bit here, please. Excuse me.

Chairman Lewis, any other comments?

REP. LEWIS: No.

SENATOR RUCHO: Thank you so much.

Committee members, as we begin the process of debating the redistricting plans, I would like to provide -- and this is from Representative

Lewis, myself and staff -- I would like to provide information on making drafting requests for amendments, community substitutes or bill drafts.

I ask that all requests for amendments or committee substitutes are compliant with the following: one, be clear in your request. Your request should contain specific instructions to the staff as to the clear intentions of the substance of the amendment.

Two, and very important, contact information. Please include your contact information so the staff can contact you with any questions between the time the request is made and the time the committee meeting at which the amendment will be offered.

Three, be submitted in a timely fashion. Please remember that this is a process that -- in this process timely means sufficient time to develop the map, drafting the amendment and with associated maps, statistics and printing of the package. As you know, that's a lot of work to get these packages together by our staff people. Staff needs -- this can take up to four hours depending upon complexity of the request and other pending requests.

And, also, who to contact. Please route all drafting requests to Erika Churchill in the Research Division 733-2578 or erika.churchill@ncleg.net.

Every effort -- according to staff, every effort will be made to turn around your request in time for it to be offered. Providing a way to contact you and that's why that contact information is very critical. It's important for us to have the staff deliver any amendment or bill.

Seeing no other questions or comments, we'll call this part of the meeting adjourned and we will be meeting this afternoon at 2:00.

We will be meeting downstairs, 544, which I told you earlier.

(Hearing adjourned at 12:07 p.m.)

STATE OF NORTH CAROLINA)

) C E R T I F I C A T E

COUNTY OF WAKE)

I, DENISE L. MYERS, Certified Shorthand Reporter, Registered Professional Reporter and Notary Public, the officer before whom the foregoing Joint House and Senate Hearing was conducted, do hereby certify that the proceeding was taken down by me to the best of my ability and thereafter transcribed under my supervision, and that the foregoing pages, inclusive, constitute a true and accurate transcription of the proceedings.

Certified this the 25th day of July 2011.

Denise L. Myers

Notary Public 200826100153

HB 1621

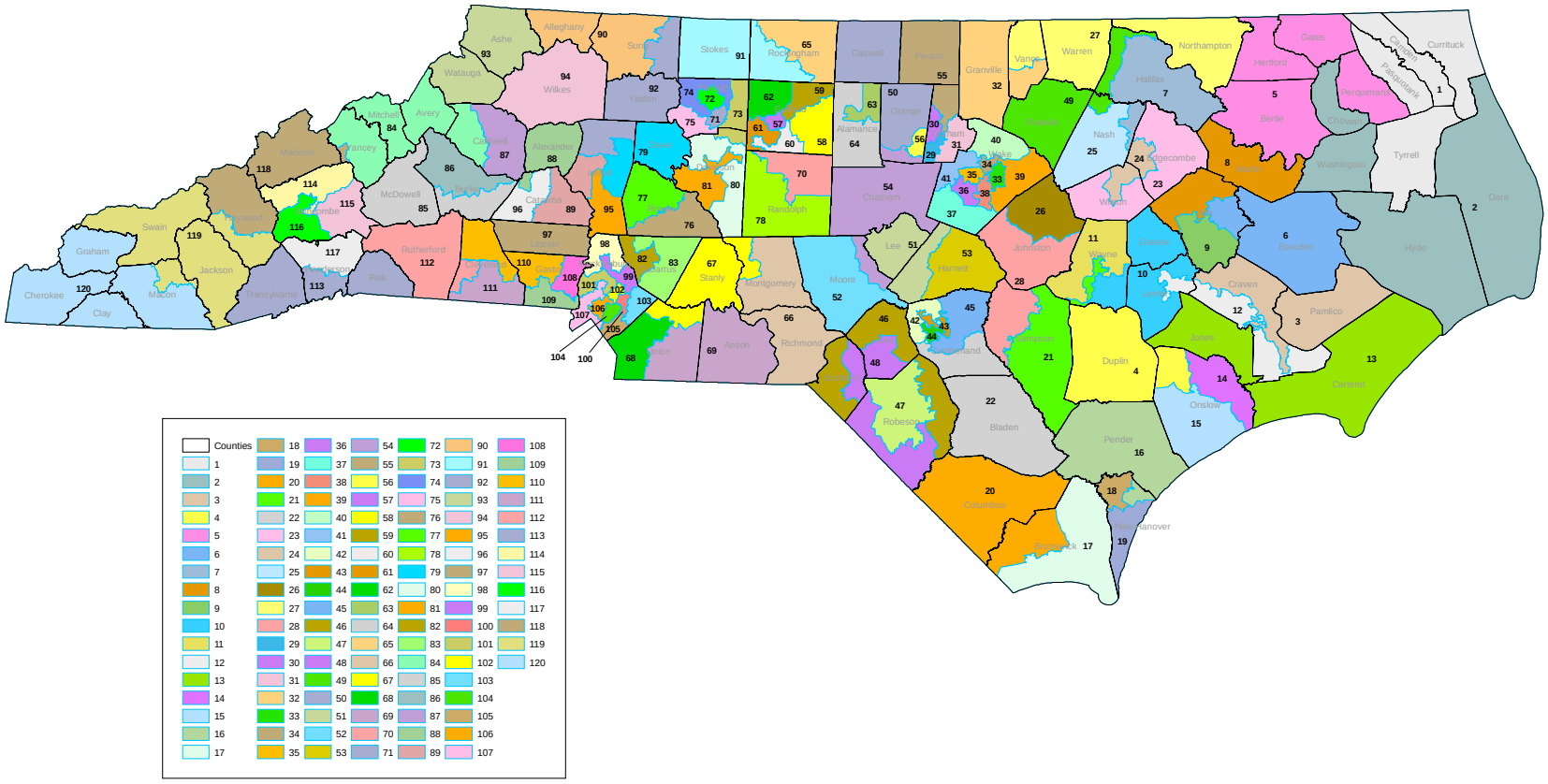

NCLCV v. Hall
21 CVS 15426
LDTX054

House Bill 1621 - Ideal versus Actual Populations based on 2000 Census Results

District	2000 Pop	Ideal Pop	Ideal +/-	% +/-
1	64,121	67,078	-2,957	-4.41%
2	64,042	67,078	-3,036	-4.53%
3	64,028	67,078	-3,050	-4.55%
4	63,948	67,078	-3,130	-4.67%
5	64,258	67,078	-2,820	-4.20%
6	70,385	67,078	3,307	4.93%
7	63,774	67,078	-3,304	-4.93%
8	66,579	67,078	-499	-0.74%
9	67,385	67,078	307	0.46%
10	69,140	67,078	2,062	3.07%
11	70,380	67,078	3,302	4.92%
12	63,733	67,078	-3,345	-4.99%
13	69,764	67,078	2,686	4.00%
14	67,606	67,078	528	0.79%
15	67,864	67,078	786	1.17%
16	68,061	67,078	983	1.47%
17	64,137	67,078	-2,941	-4.38%
18	64,005	67,078	-3,073	-4.58%
19	69,323	67,078	2,245	3.35%
20	63,755	67,078	-3,323	-4.95%
21	70,394	67,078	3,316	4.94%
22	70,244	67,078	3,166	4.72%
23	64,905	67,078	-2,173	-3.24%
24	64,515	67,078	-2,563	-3.82%
25	63,760	67,078	-3,318	-4.95%
26	70,406	67,078	3,328	4.96%
27	66,874	67,078	-204	-0.30%
28	70,366	67,078	3,288	4.90%
29	64,967	67,078	-2,111	-3.15%
30	64,523	67,078	-2,555	-3.81%
31	64,023	67,078	-3,055	-4.55%
32	66,636	67,078	-442	-0.66%
33	70,241	67,078	3,163	4.72%
34	69,700	67,078	2,622	3.91%
35	70,387	67,078	3,309	4.93%
36	70,367	67,078	3,289	4.90%
37	70,398	67,078	3,320	4.95%
38	70,398	67,078	3,320	4.95%
39	69,628	67,078	2,550	3.80%
40	69,841	67,078	2,763	4.12%
41	66,886	67,078	-192	-0.29%
42	63,745	67,078	-3,333	-4.97%
43	63,986	67,078	-3,092	-4.61%
44	66,909	67,078	-169	-0.25%
45	70,357	67,078	3,279	4.89%
46	63,889	67,078	-3,189	-4.75%
47	65,255	67,078	-1,823	-2.72%
48	63,839	67,078	-3,239	-4.83%
49	64,516	67,078	-2,562	-3.82%
50	64,508	67,078	-2,570	-3.83%
51	70,140	67,078	3,062	4.56%

Data Source: 2000 Census

DBST 09 16 | 2003 Database | 05/07/09 | 12:23 PM

NCLCV v. Hall
21 CVS 15426
LDTX055

House Bill 1621 - Ideal versus Actual Populations based on 2000 Census Results

District	2000 Pop	Ideal Pop	Ideal +/-	% +/-
52	70,238	67,078	3,160	4.71%
53	69,925	67,078	2,847	4.24%
54	67,257	67,078	179	0.27%
55	65,424	67,078	-1,654	-2.47%
56	63,823	67,078	-3,255	-4.85%
57	70,423	67,078	3,345	4.99%
58	70,419	67,078	3,341	4.98%
59	69,971	67,078	2,893	4.31%
60	69,418	67,078	2,340	3.49%
61	70,408	67,078	3,330	4.96%
62	70,409	67,078	3,331	4.97%
63	65,174	67,078	-1,904	-2.84%
64	65,626	67,078	-1,452	-2.16%
65	66,769	67,078	-309	-0.46%
66	70,430	67,078	3,352	5.00%
67	69,458	67,078	2,380	3.55%
68	70,389	67,078	3,311	4.94%
69	70,161	67,078	3,083	4.60%
70	65,840	67,078	-1,238	-1.85%
71	63,731	67,078	-3,347	-4.99%
72	63,731	67,078	-3,347	-4.99%
73	63,813	67,078	-3,265	-4.87%
74	63,762	67,078	-3,316	-4.94%
75	63,902	67,078	-3,176	-4.73%
76	66,034	67,078	-1,044	-1.56%
77	64,306	67,078	-2,772	-4.13%
78	64,614	67,078	-2,464	-3.67%
79	63,782	67,078	-3,296	-4.91%
80	70,245	67,078	3,167	4.72%
81	64,129	67,078	-2,949	-4.40%
82	65,483	67,078	-1,595	-2.38%
83	65,580	67,078	-1,498	-2.23%
84	63,728	67,078	-3,350	-4.99%
85	67,428	67,078	350	0.52%
86	63,871	67,078	-3,207	-4.78%
87	63,739	67,078	-3,339	-4.98%
88	64,534	67,078	-2,544	-3.79%
89	63,865	67,078	-3,213	-4.79%
90	63,751	67,078	-3,327	-4.96%
91	69,870	67,078	2,792	4.16%
92	63,848	67,078	-3,230	-4.82%
93	67,079	67,078	1	0.00%
94	65,632	67,078	-1,446	-2.16%
95	66,249	67,078	-829	-1.24%
96	64,998	67,078	-2,080	-3.10%
97	63,780	67,078	-3,298	-4.92%
98	70,355	67,078	3,277	4.89%
99	69,971	67,078	2,893	4.31%
100	70,380	67,078	3,302	4.92%
101	66,901	67,078	-177	-0.26%
102	69,833	67,078	2,755	4.11%

House Bill 1621 - Ideal versus Actual Populations based on 2000 Census Results

District	2000 Pop	Ideal Pop	Ideal +/-	% +/-
103	70,308	67,078	3,230	4.82%
104	70,400	67,078	3,322	4.95%
105	70,393	67,078	3,315	4.94%
106	69,114	67,078	2,036	3.04%
107	67,799	67,078	721	1.07%
108	70,419	67,078	3,341	4.98%
109	70,412	67,078	3,334	4.97%
110	70,421	67,078	3,343	4.98%
111	67,909	67,078	831	1.24%
112	70,390	67,078	3,312	4.94%
113	66,543	67,078	-535	-0.80%
114	66,764	67,078	-314	-0.47%
115	70,295	67,078	3,217	4.80%
116	69,271	67,078	2,193	3.27%
117	70,288	67,078	3,210	4.79%
118	63,734	67,078	-3,344	-4.99%
119	63,728	67,078	-3,350	-4.99%
120	63,748	67,078	-3,330	-4.96%

Data Source: 2000 Census

House Bill 1621 - Total Population by Race and Ethnicity

		Race																Ethnicity	
District	Total	White	%White	Black	%Black	MR Black	%MR Black	Total Black	%Total Black	AI	%AI	A/PI	%A/PI	Other	%Other	MR	%MR	Hisp	%Hisp
1	64,121	44,205	68.94%	18,118	28.26%	276	0.43%	18,394	28.69%	250	0.39%	462	0.72%	357	0.56%	729	1.14%	889	1.39%
2	64,042	47,463	74.11%	15,006	23.43%	200	0.31%	15,206	23.74%	151	0.24%	246	0.38%	633	0.99%	543	0.85%	1,327	2.07%
3	64,028	51,608	80.60%	9,830	15.35%	294	0.46%	10,124	15.81%	290	0.45%	656	1.02%	762	1.19%	882	1.38%	1,880	2.94%
4	63,948	40,743	63.71%	16,366	25.59%	276	0.43%	16,642	26.02%	195	0.30%	207	0.32%	5,606	8.77%	831	1.30%	8,035	12.56%
5	64,258	29,906	46.54%	33,087	51.49%	245	0.38%	33,332	51.87%	420	0.65%	154	0.24%	238	0.37%	453	0.70%	698	1.09%
6	70,385	49,377	70.15%	18,780	26.68%	242	0.34%	19,022	27.03%	128	0.18%	389	0.55%	1,150	1.63%	561	0.80%	2,287	3.25%
7	63,774	24,011	37.65%	37,823	59.31%	296	0.46%	38,119	59.77%	388	0.61%	448	0.70%	548	0.86%	556	0.87%	1,054	1.65%
8	66,579	28,698	43.10%	35,583	53.44%	352	0.53%	35,935	53.97%	162	0.24%	319	0.48%	1,189	1.79%	628	0.94%	2,225	3.34%
9	67,385	49,201	73.01%	15,318	22.73%	264	0.39%	15,582	23.12%	215	0.32%	970	1.44%	938	1.39%	743	1.10%	1,687	2.50%
10	69,140	45,638	66.01%	18,969	27.44%	203	0.29%	19,172	27.73%	173	0.25%	266	0.38%	3,521	5.09%	573	0.83%	5,036	7.28%
11	70,380	52,063	73.97%	15,066	21.41%	366	0.52%	15,432	21.93%	277	0.39%	871	1.24%	1,243	1.77%	860	1.22%	2,394	3.40%
12	63,733	28,918	45.37%	32,051	50.29%	442	0.69%	32,493	50.98%	206	0.32%	453	0.71%	1,202	1.89%	903	1.42%	2,424	3.80%
13	69,764	59,940	85.92%	7,875	11.29%	235	0.34%	8,110	11.62%	295	0.42%	378	0.54%	533	0.76%	743	1.07%	1,317	1.89%
14	67,606	45,898	67.89%	15,316	22.65%	947	1.40%	16,263	24.06%	441	0.65%	1,659	2.45%	1,875	2.77%	2,417	3.58%	4,333	6.41%
15	67,864	50,495	74.41%	10,306	15.19%	838	1.23%	11,144	16.42%	585	0.86%	1,054	1.55%	3,302	4.87%	2,122	3.13%	5,954	8.77%
16	68,061	54,050	79.41%	11,877	17.45%	211	0.31%	12,088	17.76%	268	0.39%	328	0.48%	920	1.35%	618	0.91%	1,847	2.71%
17	64,137	54,026	84.24%	8,022	12.51%	221	0.34%	8,243	12.85%	443	0.69%	210	0.33%	770	1.20%	666	1.04%	1,497	2.33%
18	64,005	40,959	63.99%	20,829	32.54%	326	0.51%	21,155	33.05%	293	0.46%	483	0.75%	692	1.08%	749	1.17%	1,666	2.60%
19	69,323	62,971	90.84%	4,186	6.04%	201	0.29%	4,387	6.33%	267	0.39%	706	1.02%	488	0.70%	705	1.02%	1,259	1.82%
20	63,755	40,911	64.17%	19,428	30.47%	252	0.40%	19,680	30.87%	1,757	2.76%	159	0.25%	1,007	1.58%	493	0.77%	1,732	2.72%
21	70,394	29,181	41.45%	35,244	50.07%	405	0.58%	35,649	50.64%	857	1.22%	342	0.49%	3,888	5.52%	882	1.25%	5,903	8.39%
22	70,244	46,266	65.86%	19,517	27.78%	370	0.53%	19,887	28.31%	1,794	2.55%	407	0.58%	1,207	1.72%	1,053	1.50%	2,627	3.74%
23	64,905	39,137	60.30%	23,524	36.24%	190	0.29%	23,714	36.54%	139	0.21%	156	0.24%	1,485	2.29%	464	0.71%	2,609	4.02%
24	64,515	24,351	37.74%	37,457	58.06%	263	0.41%	37,720	58.47%	169	0.26%	247	0.38%	1,752	2.72%	539	0.84%	3,402	5.27%
25	63,760	44,071	69.12%	17,169	26.93%	214	0.34%	17,383	27.26%	261	0.41%	269	0.42%	1,437	2.25%	553	0.87%	2,284	3.58%
26	70,406	51,800	73.57%	14,028	19.92%	233	0.33%	14,261	20.26%	253	0.36%	295	0.42%	3,268	4.64%	762	1.08%	5,974	8.49%
27	66,874	27,208	40.69%	37,140	55.54%	299	0.45%	37,439	55.98%	1,075	1.61%	199	0.30%	747	1.12%	505	0.76%	1,459	2.18%
28	70,366	58,372	82.95%	7,421	10.55%	192	0.27%	7,613	10.82%	555	0.79%	178	0.25%	3,225	4.58%	615	0.87%	5,160	7.33%
29	64,967	28,908	44.50%	30,415	46.82%	558	0.86%	30,973	47.67%	180	0.28%	2,224	3.42%	2,057	3.17%	1,183	1.82%	4,107	6.32%
30	64,523	41,898	64.93%	14,607	22.64%	459	0.71%	15,066	23.35%	164	0.25%	3,158	4.89%	3,360	5.21%	1,336	2.07%	5,739	8.89%
31	64,023	27,124	42.37%	30,777	48.07%	444	0.69%	31,221	48.77%	238	0.37%	1,689	2.64%	3,146	4.91%	1,049	1.64%	5,661	8.84%
32	66,636	39,362	59.07%	24,559	36.86%	334	0.50%	24,893	37.36%	260	0.39%	229	0.34%	1,544	2.32%	682	1.02%	2,927	4.39%
33	70,241	26,692	38.00%	36,338	51.73%	784	1.12%	37,122	52.85%	251	0.36%	1,936	2.76%	3,425	4.88%	1,599	2.28%	6,657	9.48%
34	69,700	54,946	78.83%	9,532	13.68%	433	0.62%	9,965	14.30%	184	0.26%	2,037	2.92%	1,851	2.66%	1,150	1.65%	4,675	6.71%
35	70,387	54,402	77.29%	7,694	10.93%	391	0.56%	8,085	11.49%	278	0.39%	4,428	6.29%	2,187	3.11%	1,398	1.99%	4,846	6.88%
36	70,367	60,813	86.42%	3,776	5.37%	305	0.43%	4,081	5.80%	189	0.27%	3,631	5.16%	755	1.07%	1,203	1.71%	2,430	3.45%
37	70,398	56,030	79.59%	10,568	15.01%	308	0.44%	10,876	15.45%	318	0.45%	1,078	1.53%	1,428	2.03%	976	1.39%	3,234	4.59%
38	70,398	40,810	57.97%	24,177	34.34%	537	0.76%	24,714	35.11%	363	0.52%	1,445	2.05%	2,430	3.45%	1,173	1.67%	4,366	6.20%
39	69,628	45,016	64.65%	20,187	28.99%	488	0.70%	20,675	29.69%	264	0.38%	814	1.17%	2,254	3.24%	1,093	1.57%	4,098	5.89%
40	69,841	60,900	87.20%	5,989	8.58%	202	0.29%	6,191	8.86%	143	0.20%	1,527	2.19%	570	0.82%	712	1.02%	1,470	2.10%
41	66,886	54,935	82.13%	5,559	8.31%	261	0.39%	5,820	8.70%	162	0.24%	4,565	6.83%	648	0.97%	1,017	1.52%	2,209	3.30%
42	63,745	26,731	41.93%	28,793	45.17%	1,418	2.22%	30,211	47.39%	569	0.89%	1,861	2.92%	2,968	4.66%	2,823	4.43%	6,318	9.91%
43	63,986	25,740	40.23%	31,999	50.01%	965	1.51%	32,964	51.52%	547	0.85%	1,311	2.05%	2,465	3.85%	1,924	3.01%	5,195	8.12%
44	66,909	40,100	59.93%	19,520	29.17%	1,026	1.53%	20,546	30.71%	838	1.25%	2,114	3.16%	2,093	3.13%	2,244	3.35%	4,978	7.44%
45	70,357	46,725	66.41%	18,137	25.78%	643	0.91%	18,780	26.69%	1,600	2.27%	948	1.35%	1,380	1.96%	1,567	2.23%	2,999	4.26%
46	63,889	38,354	60.03%	16,083	25.17%	360	0.56%	16,443	25.74%	6,360	9.95%	446	0.70%	1,480	2.32%	1,166	1.83%	3,021	4.73%
47	65,255	16,463	25.23%	10,547	16.16%	191	0.29%	10,738	16.46%	35,357	54.18%	313	0.48%	1,607	2.46%	968	1.48%	3,831	5.87%
48	63,839	19,160	30.01%	30,441	47.68%	290	0.45%	30,731	48.14%	12,228	19.15%	241	0.38%	964	1.51%	805	1.26%	1,980	3.10%
49	64,516	41,684	64.61%	19,016	29.47%	272	0.42%	19,288	29.90%	1,757	2.72%	277	0.43%	1,168	1.81%	614	0.95%	2,280	3.53%
50	64,508	46,483	72.06%	15,799	24.49%	314	0.49%	16,113	24.98%	215	0.33%	297	0.46%	944	1.46%	770	1.19%	1,761	2.73%
51	70,140	49,817	71.03%	14,202	20.25%	323	0.46%	14,525	20.71%	350	0.50%	533	0.76%	4,280	6.10%	958	1.37%	6,926	9.87%
52	70,238	56,310	80.17%	10,948	15.59%	230	0.33%	11,178	15.91%	467	0.66%	358	0.51%	1,543	2.20%	612	0.87%	2,806	3.99%
53	69,925	49,270	70.46%	16,311	23.33%	414	0.59%	16,725	23.92%	650	0.93%	466	0.67%	2,237	3.20%	991	1.42%	4,125	5.90%

A=Asian AI=American Indian and Alaskan Native PI=Native Hawaiian and other Pacific Islander
MR=Multi-Race Hisp=Hispanic or Latino (of any race)

Data Source: 2000 Census

House Bill 1621 - Total Population by Race and Ethnicity

		Race																Ethnicity	
District	Total	White	%White	Black	%Black	MR Black	%MR Black	Total Black	%Total Black	AI	%AI	A/PI	%A/PI	Other	%Other	MR	%MR	Hisp	%Hisp
54	67,257	51,851	77.09%	10,483	15.59%	290	0.43%	10,773	16.02%	264	0.39%	772	1.15%	3,084	4.59%	803	1.19%	5,283	7.85%
55	65,424	40,272	61.56%	22,359	34.18%	388	0.59%	22,747	34.77%	296	0.45%	416	0.64%	1,328	2.03%	753	1.15%	2,278	3.48%
56	63,823	48,951	76.70%	7,662	12.01%	442	0.69%	8,104	12.70%	263	0.41%	4,160	6.52%	1,527	2.39%	1,260	1.97%	3,562	5.58%
57	70,423	47,479	67.42%	15,432	21.91%	651	0.92%	16,083	22.84%	320	0.45%	3,533	5.02%	2,042	2.90%	1,617	2.30%	4,285	6.08%
58	70,419	29,940	42.52%	37,870	53.78%	499	0.71%	38,369	54.49%	310	0.44%	412	0.59%	1,060	1.51%	827	1.17%	1,878	2.67%
59	69,971	48,675	69.56%	17,516	25.03%	491	0.70%	18,007	25.73%	293	0.42%	1,243	1.78%	1,300	1.86%	944	1.35%	2,656	3.80%
60	69,418	27,450	39.54%	37,283	53.71%	580	0.84%	37,863	54.54%	523	0.75%	1,590	2.29%	1,431	2.06%	1,141	1.64%	2,816	4.06%
61	70,408	56,224	79.85%	9,160	13.01%	278	0.39%	9,438	13.40%	303	0.43%	2,452	3.48%	1,331	1.89%	938	1.33%	3,035	4.31%
62	70,409	61,918	87.94%	5,992	8.51%	212	0.30%	6,204	8.81%	195	0.28%	1,194	1.70%	451	0.64%	659	0.94%	1,315	1.87%
63	65,174	40,996	62.90%	18,994	29.14%	379	0.58%	19,373	29.73%	284	0.44%	719	1.10%	3,243	4.98%	938	1.44%	6,634	10.18%
64	65,626	57,904	88.23%	5,550	8.46%	203	0.31%	5,753	8.77%	178	0.27%	481	0.73%	934	1.42%	579	0.88%	2,201	3.35%
65	66,769	49,148	73.61%	15,495	23.21%	250	0.37%	15,745	23.58%	158	0.24%	236	0.35%	1,160	1.74%	572	0.86%	2,142	3.21%
66	70,430	45,894	65.16%	20,047	28.46%	262	0.37%	20,309	28.84%	869	1.23%	720	1.02%	2,034	2.89%	866	1.23%	4,088	5.80%
67	69,458	60,089	86.51%	6,884	9.91%	168	0.24%	7,052	10.15%	168	0.24%	1,141	1.64%	647	0.93%	529	0.76%	1,372	1.98%
68	70,389	63,892	90.77%	4,339	6.16%	187	0.27%	4,526	6.43%	263	0.37%	576	0.82%	650	0.92%	669	0.95%	1,547	2.20%
69	70,161	43,001	61.29%	23,234	33.12%	207	0.30%	23,441	33.41%	310	0.44%	296	0.42%	2,645	3.77%	675	0.96%	6,194	8.83%
70	65,840	57,329	87.07%	4,932	7.49%	226	0.34%	5,158	7.83%	295	0.45%	452	0.69%	2,080	3.16%	752	1.14%	4,979	7.56%
71	63,731	22,685	35.59%	34,099	53.50%	819	1.29%	34,918	54.79%	259	0.41%	444	0.70%	4,869	7.64%	1,375	2.16%	9,016	14.15%
72	63,731	29,947	46.99%	29,707	46.61%	456	0.72%	30,163	47.33%	208	0.33%	525	0.82%	2,457	3.86%	887	1.39%	5,347	8.39%
73	63,813	57,463	90.05%	3,762	5.90%	158	0.25%	3,920	6.14%	229	0.36%	531	0.83%	1,287	2.02%	541	0.85%	2,265	3.55%
74	63,762	56,312	88.32%	5,369	8.42%	205	0.32%	5,574	8.74%	149	0.23%	724	1.14%	615	0.96%	593	0.93%	1,320	2.07%
75	63,902	55,498	86.85%	5,722	8.95%	240	0.38%	5,962	9.33%	130	0.20%	1,090	1.71%	788	1.23%	674	1.05%	1,793	2.81%
76	66,034	59,768	90.51%	3,835	5.81%	114	0.17%	3,949	5.98%	220	0.33%	458	0.69%	1,234	1.87%	519	0.79%	2,631	3.98%
77	64,306	44,526	69.24%	16,727	26.01%	314	0.49%	17,041	26.50%	213	0.33%	682	1.06%	1,376	2.14%	782	1.22%	2,738	4.26%
78	64,614	59,041	91.37%	2,410	3.73%	182	0.28%	2,592	4.01%	287	0.44%	399	0.62%	1,852	2.87%	625	0.97%	3,667	5.68%
79	63,782	53,335	83.62%	7,979	12.51%	273	0.43%	8,252	12.94%	149	0.23%	632	0.99%	1,044	1.64%	643	1.01%	2,605	4.08%
80	70,245	66,461	94.61%	2,474	3.52%	79	0.11%	2,553	3.63%	213	0.30%	268	0.38%	388	0.55%	441	0.63%	982	1.40%
81	64,129	49,370	76.99%	10,718	16.71%	281	0.44%	10,999	17.15%	280	0.44%	908	1.42%	2,004	3.12%	849	1.32%	3,619	5.64%
82	65,483	52,911	80.80%	8,994	13.73%	233	0.36%	9,227	14.09%	198	0.30%	764	1.17%	1,912	2.92%	704	1.08%	4,461	6.81%
83	65,580	56,216	85.72%	6,967	10.62%	187	0.29%	7,154	10.91%	245	0.37%	458	0.70%	1,105	1.68%	589	0.90%	2,159	3.29%
84	63,728	60,404	94.78%	1,940	3.04%	99	0.16%	2,039	3.20%	213	0.33%	128	0.20%	624	0.98%	419	0.66%	1,526	2.39%
85	67,428	61,733	91.55%	2,664	3.95%	117	0.17%	2,781	4.12%	199	0.30%	1,463	2.17%	819	1.21%	550	0.82%	1,472	2.18%
86	63,871	53,798	84.23%	5,073	7.94%	222	0.35%	5,295	8.29%	193	0.30%	2,221	3.48%	1,790	2.80%	796	1.25%	2,922	4.57%
87	63,739	58,938	92.47%	3,016	4.73%	126	0.20%	3,142	4.93%	137	0.21%	294	0.46%	870	1.36%	484	0.76%	1,601	2.51%
88	64,534	54,673	84.72%	6,203	9.61%	248	0.38%	6,451	10.00%	106	0.16%	1,338	2.07%	1,478	2.29%	736	1.14%	3,266	5.06%
89	63,865	56,761	88.88%	4,228	6.62%	168	0.26%	4,396	6.88%	171	0.27%	1,138	1.78%	1,012	1.58%	555	0.87%	2,068	3.24%
90	63,751	57,554	90.28%	2,594	4.07%	131	0.21%	2,725	4.27%	147	0.23%	412	0.65%	2,264	3.55%	780	1.22%	4,518	7.09%
91	69,870	63,713	91.19%	4,576	6.55%	133	0.19%	4,709	6.74%	201	0.29%	160	0.23%	783	1.12%	437	0.63%	1,519	2.17%
92	63,848	59,431	93.08%	2,103	3.29%	98	0.15%	2,201	3.45%	115	0.18%	136	0.21%	1,596	2.50%	467	0.73%	3,270	5.12%
93	67,079	64,872	96.71%	842	1.26%	89	0.13%	931	1.39%	187	0.28%	326	0.49%	451	0.67%	401	0.60%	1,212	1.81%
94	65,632	61,008	92.95%	2,733	4.16%	152	0.23%	2,885	4.40%	95	0.14%	238	0.36%	1,124	1.71%	434	0.66%	2,262	3.45%
95	66,249	54,062	81.60%	9,597	14.49%	254	0.38%	9,851	14.87%	199	0.30%	825	1.25%	962	1.45%	604	0.91%	1,920	2.90%
96	64,998	56,048	86.23%	4,187	6.44%	215	0.33%	4,402	6.77%	187	0.29%	2,304	3.54%	1,512	2.33%	760	1.17%	3,978	6.12%
97	63,780	57,557	90.24%	4,108	6.44%	157	0.25%	4,265	6.69%	172	0.27%	204	0.32%	1,104	1.73%	635	1.00%	3,656	5.73%
98	70,355	60,355	85.79%	7,036	10.00%	215	0.31%	7,251	10.31%	157	0.22%	1,604	2.28%	533	0.76%	670	0.95%	1,887	2.68%
99	69,971	41,377	59.13%	21,139	30.21%	557	0.80%	21,696	31.01%	282	0.40%	3,661	5.23%	2,210	3.16%	1,302	1.86%	4,293	6.14%
100	70,380	38,826	55.17%	23,337	33.16%	669	0.95%	24,006	34.11%	281	0.40%	2,666	3.79%	3,627	5.15%	1,643	2.33%	8,303	11.80%
101	66,901	27,212	40.68%	35,283	52.74%	439	0.66%	35,722	53.40%	206	0.31%	1,737	2.60%	1,613	2.41%	850	1.27%	3,378	5.05%
102	69,833	25,496	36.51%	35,054	50.20%	589	0.84%	35,643	51.04%	308	0.44%	1,976	2.83%	5,676	8.13%	1,323	1.89%	8,643	12.38%
103	70,308	56,430	80.26%	9,910	14.10%	267	0.38%	10,177	14.47%	328	0.47%	1,625	2.31%	1,097	1.56%	918	1.31%	2,827	4.02%
104	70,400	63,933	90.81%	3,261	4.63%	143	0.20%	3,404	4.84%	91	0.13%	2,017	2.87%	477	0.68%	621	0.88%	1,743	2.48%
105	70,393	63,229	89.82%	3,160	4.49%	200	0.28%	3,360	4.77%	126	0.18%	2,620	3.72%	483	0.69%	775	1.10%	1,933	2.75%
106	69,114	41,734	60.38%	19,443	28.13%	429	0.62%	19,872	28.75%	355	0.51%	2,175	3.15%	3,778	5.47%	1,629	2.36%	8,484	12.28%

A=Asian AI=American Indian and Alaskan Native PI=Native Hawaiian and other Pacific Islander
MR=Multi-Race Hisp=Hispanic or Latino (of any race)

Data Source: 2000 Census

House Bill 1621 - Total Population by Race and Ethnicity

		Race																Ethnicity	
District	**Total**	**White**	**%White**	**Black**	**%Black**	**MR Black**	**%MR Black**	**Total Black**	**%Total Black**	**AI**	**%AI**	**A/PI**	**%A/PI**	**Other**	**%Other**	**MR**	**%MR**	**Hisp**	**%Hisp**
107	67,799	26,658	39.32%	36,215	53.42%	442	0.65%	36,657	54.07%	305	0.45%	2,147	3.17%	1,460	2.15%	1,014	1.50%	3,380	4.99%
108	70,419	61,448	87.26%	6,071	8.62%	183	0.26%	6,254	8.88%	194	0.28%	1,157	1.64%	932	1.32%	617	0.88%	2,218	3.15%
109	70,412	52,855	75.07%	15,410	21.89%	285	0.40%	15,695	22.29%	184	0.26%	543	0.77%	736	1.05%	684	0.97%	2,518	3.58%
110	70,421	61,447	87.26%	7,671	10.89%	158	0.22%	7,829	11.12%	174	0.25%	212	0.30%	452	0.64%	465	0.66%	1,349	1.92%
111	67,909	50,088	73.76%	16,175	23.82%	235	0.35%	16,410	24.16%	112	0.16%	606	0.89%	380	0.56%	548	0.81%	893	1.31%
112	70,390	60,674	86.20%	8,299	11.79%	201	0.29%	8,500	12.08%	131	0.19%	251	0.36%	538	0.76%	497	0.71%	1,310	1.86%
113	66,543	62,340	93.68%	2,546	3.83%	229	0.34%	2,775	4.17%	161	0.24%	218	0.33%	661	0.99%	617	0.93%	1,719	2.58%
114	66,764	58,443	87.54%	5,918	8.86%	239	0.36%	6,157	9.22%	291	0.44%	435	0.65%	818	1.23%	859	1.29%	2,022	3.03%
115	70,295	60,412	85.94%	7,500	10.67%	330	0.47%	7,830	11.14%	269	0.38%	538	0.77%	669	0.95%	907	1.29%	1,702	2.42%
116	69,271	64,906	93.70%	2,007	2.90%	234	0.34%	2,241	3.24%	243	0.35%	474	0.68%	878	1.27%	763	1.10%	2,006	2.90%
117	70,288	64,547	91.83%	2,493	3.55%	198	0.28%	2,691	3.83%	201	0.29%	511	0.73%	1,784	2.54%	752	1.07%	4,010	5.71%
118	63,734	61,785	96.94%	825	1.29%	56	0.09%	881	1.38%	253	0.40%	158	0.25%	296	0.46%	417	0.65%	904	1.42%
119	63,728	54,239	85.11%	838	1.31%	80	0.13%	918	1.44%	7,241	11.36%	248	0.39%	286	0.45%	876	1.37%	958	1.50%
120	63,748	60,984	95.66%	785	1.23%	94	0.15%	879	1.38%	1,025	1.61%	193	0.30%	211	0.33%	550	0.86%	827	1.30%
Statewide	8,049,313	5,804,656	72.11%	1,737,545	21.59%	38,738	0.48%	1,776,283	22.07%	99,551	1.24%	117,672	1.46%	186,629	2.32%	103,260	1.28%	378,963	4.71%

A=Asian AI=American Indian and Alaskan Native PI=Native Hawaiian and other Pacific Islander
MR=Multi-Race Hisp=Hispanic or Latino (of any race)

Data Source: 2000 Census

House Bill 1621 - Voting Age Population by Race and Ethnicity

		Race																Ethnicity	
District	Total	White	%White	Black	%Black	MR Black	%MR Black	Total Black	%Total Black	AI	%AI	A/PI	%A/PI	Other	%Other	MR	%MR	Hisp	%Hisp
1	48,206	33,866	70.25%	13,152	27.28%	102	0.21%	13,254	27.49%	190	0.39%	355	0.74%	245	0.51%	398	0.83%	595	1.23%
2	49,402	37,809	76.53%	10,533	21.32%	67	0.14%	10,600	21.46%	124	0.25%	190	0.38%	431	0.87%	315	0.64%	908	1.84%
3	48,921	40,126	82.02%	7,124	14.56%	103	0.21%	7,227	14.77%	205	0.42%	518	1.06%	509	1.04%	439	0.90%	1,206	2.47%
4	47,127	31,100	65.99%	11,599	24.61%	119	0.25%	11,718	24.86%	139	0.29%	164	0.35%	3,692	7.83%	433	0.92%	5,213	11.06%
5	47,959	23,712	49.44%	23,387	48.76%	124	0.26%	23,511	49.02%	319	0.67%	122	0.25%	160	0.33%	259	0.54%	474	0.99%
6	54,113	39,574	73.13%	13,035	24.09%	100	0.18%	13,135	24.27%	102	0.19%	320	0.59%	772	1.43%	310	0.57%	1,494	2.76%
7	46,872	19,468	41.53%	26,099	55.68%	165	0.35%	26,264	56.03%	282	0.60%	323	0.69%	371	0.79%	329	0.70%	737	1.57%
8	48,879	22,929	46.91%	24,454	50.03%	160	0.33%	24,614	50.36%	126	0.26%	249	0.51%	788	1.61%	333	0.68%	1,445	2.96%
9	52,748	39,679	75.22%	11,043	20.94%	127	0.24%	11,170	21.18%	166	0.31%	765	1.45%	628	1.19%	467	0.89%	1,159	2.20%
10	51,489	35,308	68.57%	13,314	25.86%	78	0.15%	13,392	26.01%	131	0.25%	206	0.40%	2,236	4.34%	294	0.57%	3,184	6.18%
11	52,465	39,748	75.76%	10,659	20.32%	139	0.26%	10,798	20.58%	209	0.40%	670	1.28%	766	1.46%	413	0.79%	1,520	2.90%
12	47,490	23,260	48.98%	22,364	47.09%	198	0.42%	22,562	47.51%	160	0.34%	368	0.77%	846	1.78%	492	1.04%	1,680	3.54%
13	54,802	47,859	87.33%	5,655	10.32%	82	0.15%	5,737	10.47%	221	0.40%	287	0.52%	363	0.66%	417	0.76%	873	1.59%
14	47,818	33,773	70.63%	10,087	21.09%	312	0.65%	10,399	21.75%	315	0.66%	1,318	2.76%	1,211	2.53%	1,114	2.33%	2,685	5.62%
15	52,330	39,725	75.91%	7,442	14.22%	359	0.69%	7,801	14.91%	475	0.91%	882	1.69%	2,675	5.11%	1,131	2.16%	4,625	8.84%
16	52,572	42,523	80.89%	8,659	16.47%	80	0.15%	8,739	16.62%	194	0.37%	244	0.46%	600	1.14%	352	0.67%	1,264	2.40%
17	50,909	43,901	86.23%	5,620	11.04%	70	0.14%	5,690	11.18%	334	0.66%	170	0.33%	525	1.03%	359	0.71%	1,066	2.09%
18	51,008	34,957	68.53%	14,455	28.34%	141	0.28%	14,596	28.62%	238	0.47%	409	0.80%	503	0.99%	446	0.87%	1,261	2.47%
19	54,690	50,291	91.96%	2,953	5.40%	60	0.11%	3,013	5.51%	206	0.38%	542	0.99%	332	0.61%	366	0.67%	879	1.61%
20	47,405	31,908	67.31%	13,300	28.06%	110	0.23%	13,410	28.29%	1,199	2.53%	114	0.24%	613	1.29%	271	0.57%	1,073	2.26%
21	51,951	23,116	44.50%	24,906	47.94%	212	0.41%	25,118	48.35%	599	1.15%	264	0.51%	2,529	4.87%	537	1.03%	3,866	7.44%
22	50,853	34,573	67.99%	13,492	26.53%	126	0.25%	13,618	26.78%	1,260	2.48%	313	0.62%	748	1.47%	467	0.92%	1,614	3.17%
23	48,866	30,852	63.14%	16,589	33.95%	82	0.17%	16,671	34.12%	107	0.22%	124	0.25%	942	1.93%	252	0.52%	1,633	3.34%
24	46,620	19,398	41.61%	25,392	54.47%	136	0.29%	25,528	54.76%	131	0.28%	178	0.38%	1,202	2.58%	319	0.68%	2,290	4.91%
25	47,945	34,080	71.08%	12,306	25.67%	96	0.20%	12,402	25.87%	192	0.40%	190	0.40%	868	1.81%	309	0.64%	1,397	2.91%
26	52,047	39,332	75.57%	9,724	18.68%	77	0.15%	9,801	18.83%	191	0.37%	215	0.41%	2,175	4.18%	410	0.79%	3,957	7.60%
27	50,322	22,136	43.99%	26,479	52.62%	154	0.31%	26,633	52.93%	784	1.56%	143	0.28%	497	0.99%	283	0.56%	955	1.90%
28	51,997	43,984	84.59%	5,024	9.66%	74	0.14%	5,098	9.80%	383	0.74%	133	0.26%	2,149	4.13%	324	0.62%	3,404	6.55%
29	50,387	23,937	47.51%	22,230	44.12%	296	0.59%	22,526	44.71%	138	0.27%	1,821	3.61%	1,534	3.04%	727	1.44%	3,053	6.06%
30	52,042	34,719	66.71%	11,013	21.16%	281	0.54%	11,294	21.70%	128	0.25%	2,699	5.19%	2,565	4.93%	918	1.76%	4,410	8.47%
31	47,405	21,923	46.25%	20,951	44.20%	244	0.51%	21,195	44.71%	180	0.38%	1,358	2.86%	2,335	4.93%	658	1.39%	4,174	8.80%
32	49,907	30,200	60.51%	17,895	35.86%	181	0.36%	18,076	36.22%	208	0.42%	183	0.37%	1,003	2.01%	418	0.84%	1,976	3.96%
33	52,191	21,458	41.11%	25,674	49.19%	405	0.78%	26,079	49.97%	191	0.37%	1,432	2.74%	2,480	4.75%	956	1.83%	4,789	9.18%
34	53,978	43,294	80.21%	6,890	12.76%	227	0.42%	7,117	13.19%	133	0.25%	1,570	2.91%	1,379	2.55%	712	1.32%	3,476	6.44%
35	58,009	45,911	79.14%	5,789	9.98%	237	0.41%	6,026	10.39%	225	0.39%	3,466	5.97%	1,677	2.89%	941	1.62%	3,684	6.35%
36	50,999	44,341	86.94%	2,716	5.33%	138	0.27%	2,854	5.60%	135	0.26%	2,607	5.11%	535	1.05%	665	1.30%	1,727	3.39%
37	49,881	40,120	80.43%	7,354	14.74%	106	0.21%	7,460	14.96%	236	0.47%	782	1.57%	924	1.85%	465	0.93%	2,146	4.30%
38	57,254	35,289	61.64%	17,799	31.09%	308	0.54%	18,107	31.63%	321	0.56%	1,263	2.21%	1,784	3.12%	798	1.39%	3,212	5.61%
39	49,997	33,838	67.68%	13,349	26.70%	186	0.37%	13,535	27.07%	180	0.36%	592	1.18%	1,495	2.99%	543	1.09%	2,764	5.53%
40	48,798	42,841	87.79%	4,064	8.33%	81	0.17%	4,145	8.49%	101	0.21%	1,064	2.18%	377	0.77%	351	0.72%	967	1.98%
41	49,142	40,714	82.85%	4,079	8.30%	119	0.24%	4,198	8.54%	110	0.22%	3,243	6.60%	455	0.93%	541	1.10%	1,569	3.19%
42	42,733	19,042	44.56%	18,775	43.94%	501	1.17%	19,276	45.11%	392	0.92%	1,460	3.42%	1,878	4.39%	1,186	2.78%	3,839	8.98%
43	48,260	20,828	43.16%	23,043	47.75%	457	0.95%	23,500	48.69%	430	0.89%	1,062	2.20%	1,814	3.76%	1,083	2.24%	3,657	7.58%
44	49,282	31,294	63.50%	13,130	26.64%	400	0.81%	13,530	27.45%	583	1.18%	1,714	3.48%	1,417	2.88%	1,144	2.32%	3,287	6.67%
45	51,563	35,796	69.42%	12,257	23.77%	215	0.42%	12,472	24.19%	1,173	2.27%	738	1.43%	874	1.70%	725	1.41%	1,925	3.73%
46	45,932	28,886	62.89%	10,876	23.68%	119	0.26%	10,995	23.94%	4,283	9.32%	343	0.75%	1,013	2.21%	531	1.16%	1,974	4.30%
47	46,326	13,137	28.36%	7,179	15.50%	76	0.16%	7,255	15.66%	24,146	52.12%	234	0.51%	1,112	2.40%	518	1.12%	2,632	5.68%
48	44,752	15,115	33.78%	20,248	45.24%	97	0.22%	20,345	45.46%	8,147	18.20%	175	0.39%	676	1.51%	391	0.87%	1,409	3.15%
49	48,066	31,962	66.50%	13,569	28.23%	124	0.26%	13,693	28.49%	1,231	2.56%	204	0.42%	749	1.56%	351	0.73%	1,517	3.16%
50	48,700	35,400	72.69%	11,888	24.41%	137	0.28%	12,025	24.69%	165	0.34%	215	0.44%	608	1.25%	424	0.87%	1,127	2.31%
51	50,979	37,457	73.48%	9,663	18.95%	113	0.22%	9,776	19.18%	254	0.50%	407	0.80%	2,715	5.33%	483	0.95%	4,363	8.56%
52	54,949	45,471	82.75%	7,590	13.81%	94	0.17%	7,684	13.98%	333	0.61%	257	0.47%	974	1.77%	324	0.59%	1,772	3.22%

A=Asian AI=American Indian and Alaskan Native PI=Native Hawaiian and other Pacific Islande
MR=Multi-Race Hisp=Hispanic or Latino (of any race)

Data Source: 2000 Census

House Bill 1621 - Voting Age Population by Race and Ethnicity

		Race																Ethnicity	
District	Total	White	%White	Black	%Black	MR Black	%MR Black	Total Black	%Total Black	AI	%AI	A/PI	%A/PI	Other	%Other	MR	%MR	Hisp	%Hisp
53	51,961	37,998	73.13%	11,150	21.46%	150	0.29%	11,300	21.75%	465	0.89%	368	0.71%	1,474	2.84%	506	0.97%	2,704	5.20%
54	51,893	40,668	78.37%	7,923	15.27%	114	0.22%	8,037	15.49%	181	0.35%	587	1.13%	2,105	4.06%	429	0.83%	3,608	6.95%
55	49,344	31,831	64.51%	15,620	31.66%	164	0.33%	15,784	31.99%	218	0.44%	326	0.66%	922	1.87%	427	0.87%	1,632	3.31%
56	53,223	41,671	78.30%	5,945	11.17%	293	0.55%	6,238	11.72%	220	0.41%	3,313	6.22%	1,195	2.25%	879	1.65%	2,727	5.12%
57	55,214	38,528	69.78%	11,441	20.72%	363	0.66%	11,804	21.38%	244	0.44%	2,507	4.54%	1,484	2.69%	1,010	1.83%	3,181	5.76%
58	53,169	23,372	43.96%	28,078	52.81%	288	0.54%	28,366	53.35%	228	0.43%	275	0.52%	706	1.33%	510	0.96%	1,284	2.41%
59	55,225	39,890	72.23%	12,732	23.05%	257	0.47%	12,989	23.52%	207	0.37%	894	1.62%	917	1.66%	585	1.06%	1,985	3.59%
60	50,780	22,300	43.91%	25,448	50.11%	243	0.48%	25,691	50.59%	377	0.74%	1,072	2.11%	973	1.92%	610	1.20%	1,966	3.87%
61	53,291	43,848	82.28%	6,146	11.53%	123	0.23%	6,269	11.76%	218	0.41%	1,690	3.17%	845	1.59%	544	1.02%	2,063	3.87%
62	53,530	47,315	88.39%	4,541	8.48%	81	0.15%	4,622	8.63%	152	0.28%	874	1.63%	289	0.54%	359	0.67%	946	1.77%
63	49,067	32,226	65.68%	13,532	27.58%	140	0.29%	13,672	27.86%	203	0.41%	498	1.01%	2,082	4.24%	526	1.07%	4,366	8.90%
64	50,579	45,124	89.21%	4,080	8.07%	88	0.17%	4,168	8.24%	140	0.28%	345	0.68%	577	1.14%	313	0.62%	1,406	2.78%
65	51,251	38,634	75.38%	11,271	21.99%	94	0.18%	11,365	22.18%	113	0.22%	169	0.33%	756	1.48%	308	0.60%	1,404	2.74%
66	52,297	35,713	68.29%	13,807	26.40%	107	0.20%	13,914	26.61%	613	1.17%	465	0.89%	1,219	2.33%	480	0.92%	2,487	4.76%
67	52,117	45,972	88.21%	4,765	9.14%	53	0.10%	4,818	9.24%	133	0.26%	569	1.09%	407	0.78%	271	0.52%	875	1.68%
68	49,936	45,707	91.53%	2,906	5.82%	52	0.10%	2,958	5.92%	199	0.40%	395	0.79%	413	0.83%	316	0.63%	984	1.97%
69	51,758	33,398	64.53%	15,825	30.57%	80	0.15%	15,905	30.73%	220	0.43%	195	0.38%	1,731	3.34%	389	0.75%	4,132	7.98%
70	49,261	43,573	88.45%	3,403	6.91%	76	0.15%	3,479	7.06%	226	0.46%	311	0.63%	1,352	2.74%	396	0.80%	3,211	6.52%
71	47,118	18,745	39.78%	23,839	50.59%	462	0.98%	24,301	51.57%	189	0.40%	320	0.68%	3,179	6.75%	846	1.80%	6,139	13.03%
72	49,102	25,203	51.33%	21,080	42.93%	228	0.46%	21,308	43.40%	147	0.30%	450	0.92%	1,685	3.43%	537	1.09%	3,764	7.67%
73	48,232	43,870	90.96%	2,696	5.59%	54	0.11%	2,750	5.70%	172	0.36%	396	0.82%	801	1.66%	297	0.62%	1,471	3.05%
74	48,989	43,799	89.41%	3,822	7.80%	93	0.19%	3,915	7.99%	115	0.23%	548	1.12%	369	0.75%	336	0.69%	873	1.78%
75	49,133	43,307	88.14%	4,001	8.14%	101	0.21%	4,102	8.35%	93	0.19%	817	1.66%	516	1.05%	399	0.81%	1,243	2.53%
76	49,536	45,323	91.50%	2,642	5.33%	25	0.05%	2,667	5.38%	161	0.33%	310	0.63%	802	1.62%	298	0.60%	1,685	3.40%
77	48,629	34,868	71.70%	11,734	24.13%	120	0.25%	11,854	24.38%	157	0.32%	501	1.03%	928	1.91%	441	0.91%	1,846	3.80%
78	48,590	44,836	92.27%	1,773	3.65%	94	0.19%	1,867	3.84%	217	0.45%	251	0.52%	1,147	2.36%	366	0.75%	2,295	4.72%
79	48,037	40,865	85.07%	5,661	11.78%	86	0.18%	5,747	11.96%	102	0.21%	403	0.84%	678	1.41%	328	0.68%	1,739	3.62%
80	53,334	50,712	95.08%	1,779	3.34%	21	0.04%	1,800	3.37%	165	0.31%	183	0.34%	238	0.45%	257	0.48%	630	1.18%
81	48,405	38,404	79.34%	7,479	15.45%	91	0.19%	7,570	15.64%	208	0.43%	606	1.25%	1,266	2.62%	442	0.91%	2,315	4.78%
82	48,247	39,726	82.34%	6,192	12.83%	82	0.17%	6,274	13.00%	166	0.34%	549	1.14%	1,248	2.59%	366	0.76%	2,945	6.10%
83	49,034	42,719	87.12%	4,823	9.84%	38	0.08%	4,861	9.91%	184	0.38%	322	0.66%	712	1.45%	274	0.56%	1,414	2.88%
84	50,242	47,707	94.95%	1,547	3.08%	33	0.07%	1,580	3.14%	146	0.29%	106	0.21%	467	0.93%	269	0.54%	1,066	2.12%
85	51,534	47,635	92.43%	2,212	4.29%	29	0.06%	2,241	4.35%	152	0.29%	684	1.33%	536	1.04%	315	0.61%	985	1.91%
86	48,775	42,156	86.43%	3,672	7.53%	56	0.11%	3,728	7.64%	135	0.28%	1,157	2.37%	1,246	2.55%	409	0.84%	2,013	4.13%
87	48,749	45,489	93.31%	2,066	4.24%	38	0.08%	2,104	4.32%	98	0.20%	190	0.39%	619	1.27%	287	0.59%	1,155	2.37%
88	49,105	42,544	86.64%	4,297	8.75%	70	0.14%	4,367	8.89%	81	0.16%	722	1.47%	1,063	2.16%	398	0.81%	2,322	4.73%
89	48,213	43,531	90.29%	3,032	6.29%	49	0.10%	3,081	6.39%	124	0.26%	589	1.22%	657	1.36%	280	0.58%	1,356	2.81%
90	49,272	45,197	91.73%	1,876	3.81%	40	0.08%	1,916	3.89%	119	0.24%	204	0.41%	1,405	2.85%	471	0.96%	2,836	5.76%
91	52,963	48,530	91.63%	3,401	6.42%	52	0.10%	3,453	6.52%	154	0.29%	113	0.21%	501	0.95%	264	0.50%	975	1.84%
92	48,495	45,489	93.80%	1,570	3.24%	37	0.08%	1,607	3.31%	91	0.19%	91	0.19%	983	2.03%	271	0.56%	2,004	4.13%
93	55,296	53,565	96.87%	709	1.28%	31	0.06%	740	1.34%	149	0.27%	259	0.47%	346	0.63%	268	0.48%	947	1.71%
94	50,816	47,507	93.49%	2,045	4.02%	49	0.10%	2,094	4.12%	72	0.14%	171	0.34%	768	1.51%	253	0.50%	1,510	2.97%
95	49,004	40,886	83.43%	6,483	13.23%	79	0.16%	6,562	13.39%	141	0.29%	529	1.08%	655	1.34%	310	0.63%	1,284	2.62%
96	48,937	43,265	88.41%	2,854	5.83%	48	0.10%	2,902	5.93%	131	0.27%	1,220	2.49%	1,089	2.23%	378	0.77%	2,803	5.73%
97	47,905	43,757	91.34%	2,830	5.91%	35	0.07%	2,865	5.98%	111	0.23%	137	0.29%	724	1.51%	346	0.72%	2,436	5.09%
98	51,289	44,436	86.64%	4,851	9.46%	95	0.19%	4,946	9.64%	137	0.27%	1,167	2.28%	345	0.67%	353	0.69%	1,264	2.46%
99	53,933	33,544	62.20%	14,959	27.74%	299	0.55%	15,258	28.29%	204	0.38%	2,823	5.23%	1,589	2.95%	814	1.51%	3,122	5.79%
100	54,237	31,757	58.55%	16,465	30.36%	334	0.62%	16,799	30.97%	227	0.42%	2,017	3.72%	2,737	5.05%	1,034	1.91%	6,260	11.54%
101	49,632	21,875	44.07%	24,882	50.13%	233	0.47%	25,115	50.60%	164	0.33%	1,090	2.20%	1,106	2.23%	515	1.04%	2,401	4.84%
102	52,432	21,855	41.68%	23,837	45.46%	338	0.64%	24,175	46.11%	242	0.46%	1,349	2.57%	4,288	8.18%	861	1.64%	6,506	12.41%
103	50,795	41,597	81.89%	6,519	12.83%	98	0.19%	6,617	13.03%	243	0.48%	1,163	2.29%	775	1.53%	498	0.98%	1,877	3.70%
104	55,463	50,845	91.67%	2,281	4.11%	60	0.11%	2,341	4.22%	68	0.12%	1,539	2.77%	345	0.62%	385	0.69%	1,266	2.28%

A=Asian AI=American Indian and Alaskan Native PI=Native Hawaiian and other Pacific Islande
MR=Multi-Race Hisp=Hispanic or Latino (of any race)

Data Source: 2000 Census

House Bill 1621 - Voting Age Population by Race and Ethnicity

		Race																Ethnicity	
District	**Total**	**White**	**%White**	**Black**	**%Black**	**MR Black**	**%MR Black**	**Total Black**	**%Total Black**	**AI**	**%AI**	**A/PI**	**%A/PI**	**Other**	**%Other**	**MR**	**%MR**	**Hisp**	**%Hisp**
105	50,166	45,355	90.41%	2,175	4.34%	73	0.15%	2,248	4.48%	104	0.21%	1,813	3.61%	310	0.62%	409	0.82%	1,254	2.50%
106	54,417	34,895	64.13%	13,664	25.11%	212	0.39%	13,876	25.50%	266	0.49%	1,670	3.07%	2,807	5.16%	1,115	2.05%	6,355	11.68%
107	48,841	21,110	43.22%	24,427	50.01%	227	0.46%	24,654	50.48%	212	0.43%	1,483	3.04%	1,005	2.06%	604	1.24%	2,384	4.88%
108	54,184	47,841	88.29%	4,370	8.07%	68	0.13%	4,438	8.19%	145	0.27%	814	1.50%	651	1.20%	363	0.67%	1,619	2.99%
109	52,002	40,516	77.91%	10,124	19.47%	81	0.16%	10,205	19.62%	132	0.25%	395	0.76%	502	0.97%	333	0.64%	1,776	3.42%
110	52,897	46,821	88.51%	5,276	9.97%	38	0.07%	5,314	10.05%	135	0.26%	152	0.29%	268	0.51%	245	0.46%	870	1.64%
111	50,823	38,823	76.39%	10,967	21.58%	66	0.13%	11,033	21.71%	90	0.18%	439	0.86%	228	0.45%	276	0.54%	620	1.22%
112	53,593	46,984	87.67%	5,720	10.67%	58	0.11%	5,778	10.78%	96	0.18%	179	0.33%	349	0.65%	265	0.49%	829	1.55%
113	52,962	50,104	94.60%	1,792	3.38%	60	0.11%	1,852	3.50%	121	0.23%	170	0.32%	448	0.85%	327	0.62%	1,112	2.10%
114	52,455	46,675	88.98%	4,161	7.93%	70	0.13%	4,231	8.07%	221	0.42%	340	0.65%	554	1.06%	504	0.96%	1,397	2.66%
115	55,353	48,400	87.44%	5,385	9.73%	130	0.23%	5,515	9.96%	205	0.37%	401	0.72%	415	0.75%	547	0.99%	1,169	2.11%
116	53,393	50,495	94.57%	1,361	2.55%	55	0.10%	1,416	2.65%	175	0.33%	346	0.65%	593	1.11%	423	0.79%	1,368	2.56%
117	55,656	51,794	93.06%	1,751	3.15%	65	0.12%	1,816	3.26%	148	0.27%	379	0.68%	1,168	2.10%	416	0.75%	2,682	4.82%
118	50,270	48,870	97.22%	659	1.31%	15	0.03%	674	1.34%	165	0.33%	125	0.25%	180	0.36%	271	0.54%	581	1.16%
119	50,723	44,276	87.29%	699	1.38%	34	0.07%	733	1.45%	4,774	9.41%	202	0.40%	205	0.40%	567	1.12%	666	1.31%
120	50,824	48,924	96.26%	550	1.08%	35	0.07%	585	1.15%	706	1.39%	137	0.27%	141	0.28%	366	0.72%	577	1.14%
Statewide	6,085,266	4,527,155	74.40%	1,218,470	20.02%	16,446	0.27%	1,234,916	20.29%	69,522	1.14%	85,539	1.41%	126,833	2.08%	57,747	0.95%	258,873	4.25%

A=Asian AI=American Indian and Alaskan Native PI=Native Hawaiian and other Pacific Islande
MR=Multi-Race Hisp=Hispanic or Latino (of any race)

– Ex. 7970 –

House Bill 1621 - Voter Registration by Gender and Age

	Gender					Age							
District	**Total**	**Male**	**%Male**	**Female**	**%Female**	**18 - 25**	**%18 - 25**	**26 - 40**	**%26 - 40**	**41 - 65**	**%41 - 65**	**66 up**	**%66 up**
1	41,937	19,111	45.57%	22,826	54.43%	4,844	11.55%	11,358	27.09%	18,369	43.80%	7,363	17.56%
2	41,433	18,927	45.68%	22,506	54.32%	3,148	7.60%	10,019	24.17%	19,735	47.61%	8,546	20.62%
3	40,826	18,364	44.98%	22,462	55.02%	3,469	8.50%	9,473	23.20%	18,393	45.05%	9,490	23.25%
4	32,799	14,442	44.03%	18,357	55.97%	3,407	10.37%	8,802	26.80%	14,575	44.37%	6,065	18.46%
5	41,972	17,985	42.85%	23,987	57.15%	3,936	9.37%	10,330	24.58%	18,510	44.05%	9,245	22.00%
6	43,750	19,560	44.71%	24,190	55.29%	4,936	11.32%	11,955	27.41%	18,664	42.78%	8,068	18.49%
7	37,361	15,490	41.46%	21,871	58.54%	3,817	10.50%	10,809	29.74%	15,544	42.77%	6,171	16.98%
8	38,276	16,188	42.29%	22,088	57.71%	4,312	11.38%	11,395	30.08%	15,763	41.60%	6,418	16.94%
9	41,292	18,106	43.85%	23,186	56.15%	6,520	15.97%	13,904	34.05%	15,876	38.87%	4,539	11.11%
10	37,026	16,428	44.37%	20,598	55.63%	3,669	9.91%	9,912	26.76%	16,955	45.77%	6,505	17.56%
11	35,690	16,017	44.88%	19,673	55.12%	3,265	9.21%	10,009	28.25%	16,198	45.71%	5,961	16.82%
12	37,788	15,649	41.41%	22,139	58.59%	3,918	10.36%	10,169	26.89%	16,218	42.88%	7,517	19.87%
13	47,934	22,267	46.45%	25,667	53.55%	4,001	8.34%	10,970	22.88%	22,640	47.22%	10,335	21.56%
14	31,624	13,771	43.55%	17,853	56.45%	4,663	14.73%	10,133	32.01%	13,078	41.31%	3,786	11.96%
15	21,215	9,614	45.32%	11,601	54.68%	3,320	15.63%	7,090	33.38%	7,943	37.40%	2,885	13.58%
16	45,398	20,980	46.21%	24,418	53.79%	3,790	8.31%	12,366	27.12%	21,160	46.41%	8,278	18.16%
17	46,154	21,410	46.39%	24,744	53.61%	3,050	6.60%	9,938	21.52%	22,361	48.42%	10,830	23.45%
18	41,261	18,261	44.26%	23,000	55.74%	6,422	15.47%	14,232	34.29%	14,975	36.08%	5,873	14.15%
19	52,471	24,427	46.55%	28,044	53.45%	4,735	8.99%	15,319	29.08%	23,811	45.20%	8,816	16.73%
20	41,692	18,661	44.76%	23,031	55.24%	4,172	10.01%	11,407	27.37%	18,368	44.07%	7,736	18.56%
21	37,484	15,916	42.46%	21,568	57.54%	3,599	9.65%	9,951	26.69%	16,236	43.55%	7,498	20.11%
22	40,195	17,913	44.57%	22,282	55.43%	4,181	10.77%	11,719	30.20%	17,554	45.24%	5,351	13.79%
23	40,614	17,956	44.21%	22,658	55.79%	4,108	10.14%	11,466	28.29%	18,144	44.77%	6,813	16.81%
24	39,140	16,345	41.76%	22,795	58.24%	4,131	10.61%	11,308	29.03%	16,871	43.31%	6,643	17.05%
25	38,780	17,493	45.11%	21,287	54.89%	3,871	10.41%	10,786	29.02%	17,343	46.66%	5,171	13.91%
26	43,155	19,451	45.07%	23,704	54.93%	3,868	9.22%	15,026	35.84%	18,177	43.35%	4,860	11.59%
27	39,619	16,973	42.84%	22,646	57.16%	3,535	8.95%	9,956	25.19%	17,325	43.84%	8,702	22.02%
28	42,525	19,644	46.19%	22,881	53.81%	4,077	9.76%	14,728	35.27%	17,632	42.22%	5,323	12.75%
29	50,442	21,094	41.82%	29,348	58.18%	6,225	12.24%	20,948	41.20%	17,989	35.38%	5,678	11.17%
30	45,670	20,308	44.47%	25,362	55.53%	4,623	10.05%	17,490	38.01%	17,634	38.32%	6,271	13.63%
31	39,156	16,820	42.96%	22,336	57.04%	3,351	8.50%	15,098	38.29%	16,577	42.04%	4,402	11.16%
32	34,458	14,879	43.18%	19,579	56.82%	2,831	8.24%	10,550	30.69%	15,302	44.52%	5,689	16.55%
33	39,324	17,027	43.30%	22,297	56.70%	4,580	11.59%	15,452	39.11%	15,327	38.79%	4,155	10.52%
34	47,258	21,647	45.81%	25,611	54.19%	4,954	10.45%	15,653	33.01%	20,543	43.33%	6,264	13.21%
35	43,726	20,770	47.50%	22,956	52.50%	6,984	15.91%	16,092	36.66%	15,633	35.61%	5,188	11.82%
36	47,921	22,895	47.78%	25,026	52.22%	5,216	10.84%	15,132	31.46%	23,413	48.68%	4,336	9.02%
37	47,678	22,332	46.84%	25,346	53.16%	4,250	8.88%	20,265	42.34%	19,825	41.42%	3,527	7.37%
38	41,161	18,995	46.15%	22,166	53.85%	7,837	18.96%	14,229	34.42%	14,511	35.10%	4,768	11.53%
39	41,403	18,494	44.67%	22,909	55.33%	4,343	10.46%	14,905	35.89%	18,143	43.68%	4,144	9.98%
40	51,261	24,572	47.94%	26,689	52.06%	4,916	9.56%	16,432	31.94%	26,476	51.47%	3,619	7.03%
41	47,821	22,774	47.62%	25,047	52.38%	4,934	10.28%	19,911	41.47%	19,619	40.86%	3,547	7.39%
42	27,682	12,525	45.25%	15,157	54.75%	4,252	15.93%	10,345	38.76%	10,574	39.62%	1,518	5.69%
43	30,553	13,633	44.62%	16,920	55.38%	5,075	17.55%	10,409	35.99%	10,242	35.41%	3,195	11.05%
44	38,810	17,035	43.89%	21,775	56.11%	4,432	12.06%	12,456	33.89%	15,212	41.39%	4,655	12.66%
45	39,500	17,410	44.08%	22,090	55.92%	4,282	11.64%	12,537	34.07%	15,744	42.79%	4,230	11.50%
46	34,357	15,219	44.30%	19,138	55.70%	3,378	10.07%	11,150	33.24%	14,374	42.86%	4,638	13.83%
47	34,542	15,241	44.12%	19,301	55.88%	3,354	9.70%	10,637	30.76%	14,883	43.04%	5,705	16.50%
48	38,001	15,771	41.50%	22,230	58.50%	3,918	10.51%	11,246	30.16%	15,826	42.44%	6,303	16.90%
49	37,858	16,914	44.68%	20,944	55.32%	3,509	9.35%	11,130	29.65%	16,772	44.68%	6,126	16.32%
50	43,129	19,543	45.31%	23,586	54.69%	3,517	8.15%	12,484	28.95%	20,845	48.33%	6,282	14.57%
51	37,044	16,627	44.88%	20,417	55.12%	3,684	9.94%	10,827	29.21%	16,098	43.43%	6,460	17.43%
52	48,299	21,918	45.38%	26,381	54.62%	3,727	7.72%	10,449	21.63%	19,729	40.85%	14,395	29.80%
53	35,446	15,863	44.75%	19,583	55.25%	3,701	10.44%	11,028	31.12%	14,761	41.65%	5,952	16.79%
54	46,765	21,210	45.35%	25,555	54.65%	3,959	8.47%	13,541	28.96%	20,902	44.70%	8,361	17.88%
55	39,293	17,134	43.61%	22,159	56.39%	2,927	7.43%	11,594	29.42%	18,418	46.74%	6,464	16.40%
56	52,236	22,941	43.92%	29,295	56.08%	10,564	20.24%	21,645	41.47%	15,381	29.47%	4,605	8.82%
57	44,839	20,103	44.83%	24,736	55.17%	5,321	11.87%	15,479	34.52%	16,949	37.79%	7,096	15.82%
58	48,580	20,545	42.29%	28,035	57.71%	8,171	16.82%	13,567	27.92%	18,370	37.81%	8,477	17.45%
59	46,128	20,170	43.73%	25,958	56.27%	5,794	12.56%	15,088	32.71%	16,929	36.70%	8,319	18.03%
60	38,917	16,330	41.96%	22,587	58.04%	4,377	11.25%	12,874	33.08%	15,431	39.65%	6,236	16.02%
61	47,242	21,392	45.28%	25,850	54.72%	3,954	8.37%	14,516	30.73%	20,155	42.66%	8,616	18.24%
62	52,961	24,461	46.19%	28,500	53.81%	4,844	9.14%	16,492	31.13%	24,122	45.54%	7,512	14.18%
63	33,704	14,433	42.82%	19,271	57.18%	2,773	8.23%	9,712	28.82%	13,865	41.14%	7,350	21.81%
64	39,593	18,444	46.58%	21,149	53.42%	3,613	9.13%	10,514	26.56%	18,091	45.71%	7,363	18.60%
65	40,041	17,610	43.98%	22,431	56.02%	3,785	9.45%	10,939	27.31%	17,545	43.80%	7,784	19.43%
66	43,184	19,282	44.65%	23,902	55.35%	4,175	10.14%	12,311	29.89%	17,935	43.54%	6,769	16.43%
67	42,307	19,738	46.65%	22,569	53.35%	4,179	10.22%	11,605	28.37%	18,325	44.81%	6,790	16.60%
68	50,837	24,240	47.68%	26,597	52.32%	4,604	9.04%	18,002	35.34%	23,306	45.75%	5,033	9.88%
69	38,371	17,191	44.80%	21,180	55.20%	4,160	10.83%	11,473	29.88%	16,285	42.41%	6,480	16.88%
70	35,514	16,142	45.45%	19,372	54.55%	3,093	8.98%	10,406	30.22%	15,351	44.58%	5,582	16.21%
71	33,257	13,593	40.87%	19,664	59.13%	3,680	12.42%	10,983	37.06%	11,759	39.68%	3,216	10.85%
72	33,661	13,912	41.33%	19,749	58.67%	2,603	8.76%	10,072	33.91%	12,897	43.43%	4,126	13.89%
73	39,908	18,647	46.72%	21,261	53.28%	2,781	7.48%	12,070	32.48%	18,283	49.20%	4,027	10.84%
74	44,580	20,239	45.40%	24,341	54.60%	2,871	7.31%	11,704	29.80%	19,704	50.16%	5,000	12.73%
75	43,192	19,459	45.05%	23,733	54.95%	3,032	7.62%	12,971	32.61%	19,010	47.79%	4,767	11.98%

Data Source: NC State Board of Elections, December 2002

House Bill 1621 - Voter Registration by Gender and Age

	Gender					Age							
District	**Total**	**Male**	**%Male**	**Female**	**%Female**	**18 - 25**	**%18 - 25**	**26 - 40**	**%26 - 40**	**41 - 65**	**%41 - 65**	**66 up**	**%66 up**
76	40,398	18,843	46.64%	21,555	53.36%	3,927	9.71%	11,606	28.71%	17,891	44.25%	7,004	17.32%
77	39,713	18,160	45.73%	21,553	54.27%	4,082	10.27%	11,471	28.85%	16,790	42.23%	7,417	18.65%
78	34,857	16,126	46.26%	18,731	53.74%	3,360	9.95%	9,675	28.65%	15,673	46.41%	5,062	14.99%
79	36,983	17,069	46.15%	19,914	53.85%	3,249	9.11%	9,832	27.56%	16,671	46.74%	5,917	16.59%
80	44,976	21,103	46.92%	23,873	53.08%	3,833	9.09%	13,593	32.22%	19,437	46.08%	5,319	12.61%
81	37,558	16,947	45.12%	20,611	54.88%	3,348	9.49%	11,150	31.60%	15,820	44.84%	4,965	14.07%
82	42,401	19,430	45.82%	22,971	54.18%	4,093	9.64%	14,060	33.11%	18,405	43.34%	5,907	13.91%
83	43,179	19,976	46.26%	23,203	53.74%	3,837	8.88%	13,473	31.18%	19,258	44.56%	6,646	15.38%
84	43,436	20,537	47.28%	22,899	52.72%	4,028	9.27%	11,719	26.98%	18,683	43.01%	9,013	20.75%
85	38,645	17,983	46.53%	20,662	53.47%	3,747	9.71%	11,023	28.56%	17,039	44.14%	6,792	17.60%
86	37,618	17,094	45.44%	20,524	54.56%	3,597	9.57%	10,383	27.61%	16,474	43.81%	7,147	19.01%
87	38,642	17,793	46.05%	20,849	53.95%	3,997	10.34%	11,321	29.28%	16,647	43.05%	6,700	17.33%
88	41,579	19,318	46.46%	22,261	53.54%	3,856	9.54%	12,274	30.35%	17,417	43.07%	6,888	17.03%
89	40,163	18,832	46.89%	21,331	53.11%	3,723	9.46%	11,800	30.00%	17,999	45.75%	5,816	14.78%
90	35,934	16,617	46.24%	19,317	53.76%	3,252	9.04%	9,256	25.73%	15,659	43.53%	7,810	21.71%
91	42,147	19,549	46.38%	22,598	53.62%	3,361	7.97%	12,384	29.37%	19,483	46.21%	6,933	16.44%
92	37,736	17,730	46.98%	20,006	53.02%	3,527	9.67%	10,368	28.42%	16,416	45.00%	6,169	16.91%
93	54,827	25,955	47.34%	28,872	52.66%	9,117	16.63%	15,748	28.72%	21,071	38.42%	8,901	16.23%
94	37,776	17,929	47.46%	19,847	52.54%	3,890	10.27%	9,810	25.91%	17,129	45.23%	7,038	18.59%
95	41,401	19,056	46.03%	22,345	53.97%	3,753	9.51%	12,433	31.49%	18,121	45.90%	5,172	13.10%
96	41,811	19,266	46.08%	22,545	53.92%	3,870	9.25%	13,360	31.95%	18,110	43.31%	6,478	15.49%
97	40,808	19,142	46.91%	21,666	53.09%	3,439	8.42%	12,101	29.64%	18,868	46.22%	6,414	15.71%
98	49,509	23,481	47.43%	26,028	52.57%	3,307	6.67%	19,707	39.78%	22,398	45.21%	4,133	8.34%
99	38,979	17,981	46.13%	20,998	53.87%	5,093	13.05%	16,541	42.38%	14,684	37.62%	2,714	6.95%
100	39,861	17,261	43.30%	22,600	56.70%	3,701	9.27%	16,249	40.71%	15,264	38.24%	4,701	11.78%
101	40,629	17,483	43.03%	23,146	56.97%	4,232	10.40%	13,803	33.92%	16,455	40.44%	6,200	15.24%
102	37,238	16,058	43.12%	21,180	56.88%	2,991	8.02%	14,586	39.11%	14,912	39.98%	4,806	12.89%
103	46,422	21,333	45.95%	25,089	54.05%	3,891	8.38%	15,400	33.16%	21,970	47.31%	5,182	11.16%
104	54,276	24,690	45.49%	29,586	54.51%	3,857	7.10%	15,899	29.27%	24,322	44.77%	10,244	18.86%
105	53,192	25,195	47.37%	27,997	52.63%	4,408	8.28%	18,003	33.81%	26,665	50.08%	4,173	7.84%
106	43,454	19,671	45.27%	23,783	54.73%	3,633	8.35%	17,496	40.21%	16,541	38.02%	5,838	13.42%
107	40,014	17,221	43.04%	22,793	56.96%	3,130	7.81%	15,121	37.75%	16,849	42.06%	4,955	12.37%
108	43,479	19,556	44.98%	23,923	55.02%	3,689	8.49%	13,312	30.64%	18,514	42.61%	7,937	18.27%
109	38,862	17,237	44.35%	21,625	55.65%	2,843	7.32%	12,171	31.33%	17,832	45.91%	5,999	15.44%
110	37,783	17,170	45.44%	20,613	54.56%	2,994	7.93%	11,252	29.79%	16,892	44.72%	6,635	17.57%
111	38,045	16,900	44.42%	21,145	55.58%	3,615	9.50%	10,744	28.24%	16,783	44.11%	6,907	18.15%
112	42,750	19,544	45.72%	23,206	54.28%	4,275	9.97%	11,613	27.10%	18,399	42.93%	8,572	20.00%
113	51,421	23,765	46.22%	27,656	53.78%	4,121	8.01%	11,323	22.00%	21,617	42.00%	14,407	27.99%
114	42,760	19,269	45.06%	23,491	54.94%	4,323	10.05%	12,413	28.85%	18,381	42.72%	7,914	18.39%
115	46,609	20,665	44.34%	25,944	55.66%	4,404	9.40%	11,709	24.98%	20,684	44.13%	10,074	21.49%
116	44,641	20,300	45.47%	24,341	54.53%	3,998	8.91%	12,236	27.26%	19,822	44.17%	8,824	19.66%
117	53,109	23,987	45.17%	29,122	54.83%	3,620	6.81%	12,272	23.09%	20,885	39.30%	16,366	30.80%
118	44,740	20,873	46.65%	23,867	53.35%	4,032	9.01%	11,454	25.59%	19,558	43.69%	9,721	21.72%
119	44,784	21,082	47.07%	23,702	52.93%	5,125	11.41%	11,755	26.17%	19,253	42.87%	8,777	19.54%
120	49,814	23,212	46.60%	26,602	53.40%	4,064	8.16%	11,338	22.77%	22,069	44.33%	12,318	24.74%
Statewide	4,991,980	2,253,260	45.14%	2,738,720	54.86%	498,129	10.07%	1,524,180	30.83%	2,133,293	43.15%	788,713	15.95%

Voter registration data is estimated since it is collected at the precinct level and districts are created at the census block level.

Data Source: NC State Board of Elections, December 2002

DBST 09 16 | 2003 Database | 05/07/09 | 12:23 PM

Data Source: NC State Board of Elections, December 2002

House Bill 1621 - Voter Registration by Party and Race

Registration by Party

Dist.	VR Total	% D	Racial %s among D's: White % of D	Black % of D	AI % of D	Other % of D	% R	Racial %s among R's: White % of R	Black % of R	AI % of R	Other % of R	% U	Racial %s among U's: White % of U	Black % of U	AI % of U	Other % of U	% L	Dist.
1	41,957	56.48%	61.25%	37.77%	0.15%	0.66%	22.12%	94.17%	4.31%	0.14%	1.25%	21.26%	86.29%	11.37%	0.31%	1.67%	0.13%	1
2	41,458	59.42%	70.31%	29.04%	0.08%	0.47%	23.73%	96.74%	2.51%	0.06%	0.63%	16.71%	91.60%	6.83%	0.09%	1.17%	0.14%	2
3	40,802	46.74%	69.49%	29.57%	0.12%	0.74%	34.96%	96.58%	2.03%	0.19%	1.14%	18.19%	89.82%	7.91%	0.28%	1.78%	0.12%	3
4	32,917	58.54%	57.97%	40.76%	0.12%	0.79%	27.34%	94.15%	4.26%	0.12%	1.27%	14.01%	86.60%	10.28%	0.30%	2.23%	0.12%	4
5	42,034	77.27%	40.50%	58.86%	0.27%	0.25%	13.24%	84.82%	14.16%	0.18%	0.74%	9.43%	78.85%	19.46%	0.20%	1.21%	0.06%	5
6	43,793	55.65%	62.24%	36.89%	0.07%	0.61%	30.31%	96.27%	2.76%	0.11%	0.69%	13.84%	86.02%	11.42%	0.18%	1.91%	0.20%	6
7	37,380	71.89%	34.91%	63.58%	0.87%	0.61%	18.59%	80.87%	17.75%	0.33%	0.99%	9.47%	61.06%	35.98%	0.96%	2.01%	0.05%	7
8	38,249	70.36%	40.64%	58.61%	0.09%	0.51%	18.07%	87.30%	11.47%	0.10%	0.95%	11.43%	65.51%	31.98%	0.23%	2.04%	0.14%	8
9	41,322	51.53%	61.69%	36.63%	0.17%	1.17%	32.45%	94.96%	3.21%	0.19%	1.33%	15.84%	83.27%	12.44%	0.37%	3.06%	0.18%	9
10	37,066	63.12%	62.75%	36.61%	0.04%	0.48%	26.54%	94.54%	4.10%	0.12%	1.07%	10.25%	81.10%	16.58%	0.26%	1.84%	0.09%	10
11	35,702	49.29%	65.79%	33.20%	0.16%	0.77%	37.87%	96.18%	2.23%	0.16%	1.32%	12.74%	80.51%	15.66%	0.09%	3.45%	0.10%	11
12	37,865	61.24%	36.40%	62.49%	0.13%	0.73%	24.17%	88.62%	9.31%	0.20%	1.63%	14.47%	70.78%	25.64%	0.38%	2.50%	0.12%	12
13	47,956	44.63%	80.53%	18.86%	0.13%	0.43%	36.71%	98.32%	0.86%	0.18%	0.61%	18.51%	95.19%	3.36%	0.25%	1.13%	0.14%	13
14	31,670	42.78%	57.65%	38.55%	0.21%	3.46%	34.78%	90.04%	4.78%	0.35%	4.65%	22.13%	77.72%	14.89%	0.57%	6.48%	0.30%	14
15	21,240	43.05%	74.92%	22.18%	0.28%	2.42%	36.14%	94.20%	2.46%	0.34%	2.87%	20.52%	84.28%	10.12%	0.39%	4.96%	0.29%	15
16	45,597	43.98%	67.73%	31.13%	0.12%	0.67%	38.60%	97.66%	1.39%	0.10%	0.52%	17.14%	91.22%	6.19%	0.22%	1.31%	0.28%	16
17	46,209	44.24%	79.76%	19.36%	0.15%	0.61%	37.06%	97.70%	1.47%	0.09%	0.54%	18.58%	94.46%	3.73%	0.21%	1.32%	0.13%	17
18	41,502	49.70%	53.40%	45.05%	0.19%	0.90%	29.13%	94.61%	3.85%	0.17%	1.08%	20.59%	84.17%	12.52%	0.27%	2.09%	0.58%	18
19	52,682	35.71%	88.21%	10.39%	0.27%	0.80%	42.99%	98.16%	0.60%	0.14%	0.84%	20.91%	94.90%	2.65%	0.22%	1.63%	0.38%	19
20	41,690	71.06%	60.70%	36.01%	2.96%	0.31%	17.38%	92.99%	5.82%	0.68%	0.40%	11.51%	77.99%	19.11%	1.85%	0.98%	0.05%	20
21	37,491	64.76%	31.60%	65.97%	1.38%	0.98%	25.30%	89.64%	8.42%	0.47%	1.39%	9.84%	59.65%	35.71%	1.22%	3.25%	0.11%	21
22	40,215	61.63%	58.42%	39.02%	1.41%	1.05%	22.65%	91.68%	4.57%	1.25%	2.46%	15.60%	79.14%	14.78%	1.90%	4.02%	0.12%	22
23	40,621	66.23%	53.22%	46.21%	0.04%	0.51%	24.79%	92.05%	6.94%	0.04%	0.94%	8.84%	78.45%	19.41%	0.11%	2.01%	0.14%	23
24	39,144	70.98%	29.46%	69.80%	0.04%	0.66%	20.52%	82.70%	16.26%	0.06%	0.98%	8.39%	57.72%	39.36%	0.12%	2.77%	0.10%	24
25	38,777	53.79%	60.94%	37.72%	0.30%	1.01%	36.43%	94.66%	4.49%	0.10%	0.72%	9.70%	80.98%	15.90%	0.29%	2.82%	0.08%	25
26	43,171	48.18%	68.85%	30.04%	0.18%	0.91%	35.37%	96.16%	2.57%	0.20%	1.01%	16.31%	86.42%	10.52%	0.27%	2.66%	0.14%	26
27	39,631	80.50%	37.59%	60.40%	0.23%	1.72%	10.97%	84.31%	14.47%	0.18%	0.87%	8.49%	67.31%	30.01%	0.48%	1.93%	0.04%	27
28	42,542	42.31%	77.13%	21.21%	0.60%	0.99%	43.74%	97.44%	1.46%	0.31%	0.74%	13.83%	90.87%	6.41%	0.41%	2.21%	0.12%	28
29	50,848	60.78%	39.17%	57.14%	0.20%	1.89%	19.05%	90.14%	6.30%	0.15%	2.36%	19.85%	71.10%	21.46%	0.17%	4.85%	0.32%	29
30	46,031	54.39%	68.19%	27.73%	0.14%	2.25%	24.62%	94.03%	2.24%	0.12%	2.48%	20.72%	79.15%	11.45%	0.16%	5.93%	0.26%	30
31	39,455	63.36%	34.57%	63.00%	0.13%	1.15%	20.04%	88.87%	8.26%	0.25%	1.58%	16.37%	65.31%	27.53%	0.25%	4.15%	0.24%	31
32	34,468	67.29%	53.74%	45.35%	0.11%	0.76%	20.69%	92.48%	6.10%	0.15%	1.19%	11.89%	78.04%	19.25%	0.27%	2.24%	0.14%	32
33	39,523	63.97%	27.41%	70.07%	0.15%	1.65%	19.42%	86.27%	10.19%	0.21%	2.58%	16.39%	58.36%	35.06%	0.09%	5.31%	0.22%	33
34	47,414	42.04%	77.30%	19.67%	0.14%	2.42%	37.26%	96.41%	1.45%	0.10%	1.61%	20.45%	86.43%	7.95%	0.11%	4.51%	0.24%	34
35	43,898	44.53%	79.01%	17.12%	0.18%	3.17%	31.22%	95.21%	1.61%	0.12%	2.55%	23.84%	86.35%	6.16%	0.26%	6.27%	0.41%	35
36	48,095	33.73%	84.63%	11.55%	0.14%	3.15%	41.91%	96.59%	0.65%	0.03%	2.23%	24.09%	90.24%	3.04%	0.10%	5.92%	0.27%	36
37	47,881	36.91%	67.95%	29.34%	0.33%	1.88%	42.38%	96.86%	1.31%	0.13%	1.27%	20.45%	90.03%	5.90%	0.15%	3.00%	0.25%	37
38	41,351	55.38%	50.12%	47.46%	0.21%	1.49%	24.71%	91.56%	5.71%	0.11%	2.01%	19.54%	75.59%	18.91%	0.28%	4.01%	0.37%	38
39	41,529	51.09%	51.44%	46.63%	0.18%	1.25%	32.21%	94.66%	3.40%	0.18%	1.36%	16.49%	77.51%	18.10%	0.35%	3.21%	0.21%	39
40	51,431	32.25%	79.05%	18.19%	0.08%	2.16%	46.63%	96.91%	0.74%	0.06%	1.78%	20.90%	91.31%	3.91%	0.10%	3.92%	0.22%	40
41	48,001	32.14%	75.52%	18.89%	0.15%	4.77%	41.71%	95.63%	0.97%	0.10%	2.67%	25.86%	86.99%	5.10%	0.15%	6.95%	0.30%	41
42	27,624	53.18%	21.35%	72.72%	0.49%	5.36%	24.13%	75.22%	13.67%	0.68%	10.26%	22.51%	49.16%	37.56%	0.66%	12.27%	0.18%	42
43	30,624	59.57%	20.66%	74.89%	0.47%	3.84%	20.43%	76.09%	14.91%	0.72%	8.13%	19.79%	47.81%	40.68%	0.61%	10.58%	0.21%	43
44	38,868	49.83%	53.12%	42.06%	0.66%	4.06%	29.92%	87.40%	5.65%	0.64%	6.17%	19.97%	66.26%	21.92%	0.95%	10.53%	0.29%	44
45	39,477	51.41%	56.86%	38.91%	1.71%	2.45%	29.87%	90.79%	4.57%	0.98%	3.58%	18.56%	73.55%	17.94%	1.54%	6.85%	0.16%	45
46	34,436	64.71%	59.57%	29.98%	9.05%	1.31%	19.65%	87.38%	5.38%	4.42%	2.73%	15.51%	77.05%	13.61%	5.37%	3.74%	0.13%	46
47	34,605	82.90%	24.53%	15.76%	58.17%	1.40%	9.66%	62.00%	6.07%	29.62%	2.24%	7.42%	47.97%	13.68%	32.81%	4.68%	0.03%	47
48	38,059	81.53%	29.61%	53.99%	15.64%	0.67%	8.81%	68.65%	17.87%	11.72%	1.67%	9.59%	50.77%	32.93%	13.78%	2.33%	0.07%	48
49	37,938	60.37%	56.05%	40.09%	3.03%	0.55%	26.69%	93.45%	4.78%	0.52%	0.91%	12.84%	83.53%	12.73%	1.40%	1.48%	0.10%	49
50	43,143	59.19%	64.17%	34.65%	0.14%	0.85%	25.21%	95.71%	3.05%	0.09%	0.85%	15.34%	89.46%	7.85%	0.17%	1.77%	0.26%	50
51	37,084	53.05%	68.86%	29.45%	0.24%	1.26%	29.43%	94.75%	2.70%	0.21%	2.02%	17.37%	83.20%	12.34%	0.39%	3.54%	0.15%	51
52	48,295	34.24%	65.98%	32.69%	0.54%	0.76%	46.14%	97.90%	1.23%	0.26%	0.60%	19.48%	92.85%	5.68%	0.30%	1.15%	0.14%	52

Registration by Race without regard to Party

Dist.	% White	% Black	% AI	% Other	Dist.
1	73.88%	24.73%	0.18%	1.01%	1
2	80.17%	19.00%	0.07%	0.63%	2
3	82.68%	15.97%	0.17%	1.07%	3
4	71.91%	26.48%	0.15%	1.12%	4
5	50.00%	49.21%	0.25%	0.41%	5
6	75.90%	22.97%	0.10%	0.82%	6
7	45.96%	52.42%	0.78%	0.81%	7
8	51.93%	47.01%	0.10%	0.78%	8
9	75.94%	21.91%	0.21%	1.53%	9
10	73.09%	25.90%	0.09%	0.78%	10
11	79.20%	19.21%	0.15%	1.32%	11
12	54.06%	44.24%	0.18%	1.21%	12
13	89.79%	9.36%	0.17%	0.63%	13
14	73.42%	21.48%	0.34%	4.56%	14
15	83.83%	12.53%	0.33%	3.13%	15
16	83.38%	15.29%	0.13%	0.73%	16
17	89.15%	9.81%	0.14%	0.72%	17
18	71.96%	26.11%	0.20%	1.22%	18
19	93.90%	4.53%	0.20%	1.00%	19
20	68.32%	28.80%	2.43%	0.41%	20
21	49.07%	48.39%	1.13%	1.32%	21
22	69.22%	27.40%	1.45%	1.84%	22
23	65.12%	34.06%	0.05%	0.75%	23
24	42.78%	56.24%	0.05%	0.90%	24
25	75.18%	23.48%	0.23%	1.09%	25
26	81.39%	17.11%	0.20%	1.24%	26
27	45.26%	52.76%	0.24%	1.65%	27
28	87.93%	10.51%	0.45%	1.05%	28
29	55.33%	40.24%	0.18%	2.58%	29
30	76.86%	18.03%	0.14%	3.08%	30
31	50.59%	46.11%	0.17%	1.73%	31
32	64.69%	34.08%	0.14%	1.03%	32
33	44.01%	52.59%	0.15%	2.44%	33
34	86.32%	10.45%	0.12%	2.55%	34
35	85.88%	9.60%	0.18%	3.72%	35
36	91.02%	4.90%	0.09%	3.44%	36
37	84.79%	12.60%	0.21%	1.85%	37
38	65.45%	31.43%	0.20%	2.13%	38
39	69.72%	27.93%	0.21%	1.62%	39
40	89.96%	7.03%	0.08%	2.36%	40
41	86.92%	7.81%	0.13%	4.45%	41
42	40.67%	50.48%	0.58%	8.10%	42
43	37.44%	55.76%	0.55%	6.07%	43
44	66.05%	27.09%	0.71%	5.99%	44
45	70.13%	24.73%	1.46%	3.61%	45
46	67.75%	22.60%	7.56%	1.98%	46
47	29.90%	14.67%	53.52%	1.73%	47
48	35.09%	48.77%	15.12%	0.92%	48
49	69.59%	27.12%	2.15%	0.76%	49
50	76.08%	22.49%	0.13%	0.99%	50
51	79.00%	18.57%	0.26%	1.88%	51
52	85.96%	12.88%	0.36%	0.77%	52

D = Democratic R = Republican U = Unaffiliated L = Libertarian AI = American Indian

Voters who do not designate a race are omitted from this chart, so the percentages may not add up to 100%.

DBST 09 16 | 2003 Database | 05/07/09 | 12:23 PM

Data Source: NC State Board of Elections, December 2002

House Bill 1621 - Voter Registration by Party and Race

		Registration by Party															Registration by Race without regard to Party				
			Racial %s among D's					Racial %s among R's					Racial %s among U's								
Dist.	VR Total	% D	White % of D	Black % of D	AI % of D	Other % of D	% R	White % of R	Black % of R	AI % of R	Other % of R	% U	White % of U	Black % of U	AI % of U	Other % of U	% L	% White	% Black	% AI	% Other	Dist.
53	35,509	54.52%	65.62%	32.70%	0.52%	0.95%	33.01%	94.51%	3.57%	0.42%	1.27%	12.35%	82.49%	12.86%	0.89%	3.17%	0.11%	77.27%	20.60%	0.53%	1.33%	53
54	46,810	54.02%	74.57%	23.77%	0.12%	1.36%	26.79%	96.63%	1.80%	0.08%	1.28%	18.93%	91.24%	4.73%	0.18%	3.26%	0.26%	83.69%	14.22%	0.12%	1.70%	54
55	39,432	61.78%	56.46%	41.82%	0.31%	0.78%	23.66%	93.73%	4.43%	0.28%	1.06%	14.41%	77.70%	18.71%	0.40%	1.76%	0.16%	68.38%	29.60%	0.32%	0.99%	55
56	52,255	53.52%	78.63%	16.60%	0.20%	3.90%	20.81%	93.38%	1.75%	0.20%	4.07%	25.24%	85.17%	5.55%	0.20%	7.26%	0.43%	83.40%	10.66%	0.20%	4.79%	56
57	44,826	47.47%	61.47%	36.34%	0.28%	1.92%	33.42%	95.71%	2.54%	0.21%	1.54%	18.92%	81.63%	13.83%	0.52%	4.02%	0.20%	76.78%	20.72%	0.30%	2.20%	57
58	48,588	64.81%	23.67%	75.74%	0.17%	0.42%	22.02%	90.12%	9.17%	0.15%	0.56%	13.06%	54.46%	43.82%	0.28%	1.43%	0.12%	42.37%	56.87%	0.18%	0.58%	58
59	46,132	51.14%	62.49%	36.39%	0.17%	0.95%	31.25%	96.39%	2.68%	0.12%	0.81%	17.35%	81.13%	16.30%	0.16%	2.41%	0.26%	76.38%	22.30%	0.15%	1.17%	59
60	38,887	61.27%	27.88%	70.77%	0.32%	1.02%	23.70%	88.76%	9.60%	0.43%	1.20%	14.88%	60.49%	36.29%	0.66%	2.56%	0.15%	47.21%	51.08%	0.40%	1.31%	60
61	47,289	36.97%	70.87%	27.15%	0.22%	1.76%	45.23%	97.26%	1.38%	0.13%	1.22%	17.63%	87.75%	8.67%	0.25%	3.32%	0.16%	85.81%	12.21%	0.18%	1.80%	61
62	52,976	36.40%	79.74%	18.73%	0.17%	1.36%	44.80%	98.22%	0.72%	0.09%	0.96%	18.57%	91.37%	5.74%	0.21%	2.67%	0.22%	90.20%	8.22%	0.14%	1.43%	62
63	33,726	55.80%	54.54%	44.14%	0.15%	0.89%	28.69%	95.25%	3.64%	0.08%	0.78%	15.35%	83.25%	13.98%	0.17%	1.95%	0.16%	70.66%	27.84%	0.14%	1.03%	63
64	39,611	41.12%	83.60%	15.29%	0.12%	0.75%	41.68%	98.39%	0.66%	0.09%	0.64%	17.12%	94.18%	3.80%	0.18%	1.33%	0.09%	91.58%	7.22%	0.12%	0.81%	64
65	40,059	55.30%	64.94%	34.20%	0.07%	0.48%	28.59%	95.48%	3.56%	0.16%	0.59%	16.01%	84.75%	12.59%	0.34%	1.56%	0.10%	76.86%	21.96%	0.14%	0.69%	65
66	43,195	68.57%	62.31%	36.44%	0.46%	0.51%	19.91%	92.54%	5.53%	0.52%	1.05%	11.43%	79.03%	17.32%	1.03%	2.17%	0.09%	70.25%	28.08%	0.53%	0.81%	66
67	42,322	39.45%	82.62%	16.65%	0.03%	0.68%	43.43%	98.54%	0.89%	0.13%	0.43%	17.05%	93.60%	5.15%	0.12%	1.03%	0.07%	91.41%	7.83%	0.09%	0.63%	67
68	50,982	29.32%	82.51%	15.68%	0.30%	1.13%	49.62%	97.87%	0.69%	0.18%	0.91%	20.84%	94.07%	3.33%	0.24%	1.73%	0.22%	92.57%	5.64%	0.23%	1.15%	68
69	38,424	61.20%	54.11%	45.02%	0.14%	0.56%	24.61%	91.80%	6.97%	0.22%	0.78%	14.10%	78.90%	18.40%	0.31%	1.86%	0.09%	66.92%	31.87%	0.19%	0.80%	69
70	35,524	32.29%	80.82%	18.01%	0.19%	0.82%	51.58%	98.26%	0.88%	0.17%	0.52%	16.01%	92.61%	4.98%	0.51%	1.55%	0.12%	91.72%	7.07%	0.23%	0.78%	70
71	33,373	64.72%	28.85%	69.65%	0.12%	0.85%	20.71%	88.92%	8.96%	0.14%	1.37%	14.42%	62.14%	32.61%	0.37%	3.08%	0.15%	46.18%	51.65%	0.16%	1.28%	71
72	33,688	62.01%	31.50%	67.37%	0.09%	0.59%	24.68%	91.94%	6.18%	0.17%	1.18%	13.14%	66.89%	28.84%	0.23%	2.42%	0.18%	51.15%	47.12%	0.13%	0.97%	72
73	39,942	31.32%	82.56%	16.16%	0.16%	0.74%	51.57%	98.39%	0.69%	0.13%	0.56%	16.95%	94.54%	3.68%	0.19%	1.14%	0.16%	92.76%	6.06%	0.15%	0.71%	73
74	44,534	40.49%	82.25%	16.62%	0.11%	0.77%	43.93%	98.26%	0.71%	0.08%	0.63%	15.43%	91.98%	4.98%	0.12%	2.14%	0.15%	90.81%	7.81%	0.10%	0.92%	74
75	43,176	36.18%	79.28%	19.22%	0.06%	1.13%	46.39%	97.69%	0.82%	0.05%	1.12%	17.28%	90.40%	6.01%	0.04%	2.75%	0.16%	89.77%	8.37%	0.05%	1.41%	75
76	40,426	33.00%	86.47%	12.64%	0.13%	0.53%	49.22%	98.59%	0.64%	0.13%	0.46%	17.66%	94.86%	3.29%	0.21%	1.12%	0.12%	93.91%	5.08%	0.14%	0.61%	76
77	39,777	46.47%	56.04%	42.74%	0.12%	0.71%	36.84%	94.81%	3.62%	0.20%	1.09%	16.56%	78.93%	17.99%	0.18%	2.06%	0.13%	74.15%	24.18%	0.16%	1.08%	77
78	34,868	27.99%	89.63%	9.33%	0.19%	0.72%	55.77%	98.95%	0.39%	0.10%	0.41%	16.12%	95.55%	2.40%	0.36%	1.09%	0.12%	95.80%	3.21%	0.17%	0.61%	78
79	37,023	35.18%	72.72%	26.17%	0.02%	0.89%	49.80%	98.32%	1.04%	0.03%	0.44%	14.87%	91.41%	6.19%	0.11%	1.98%	0.14%	88.27%	10.65%	0.04%	0.83%	79
80	44,988	31.64%	90.14%	9.15%	0.15%	0.56%	54.02%	99.24%	0.33%	0.17%	0.26%	14.18%	96.36%	2.43%	0.30%	0.91%	0.15%	95.94%	3.42%	0.19%	0.45%	80
81	37,546	49.17%	70.29%	28.86%	0.15%	0.70%	37.30%	96.87%	2.34%	0.18%	0.61%	13.41%	88.54%	9.33%	0.46%	1.65%	0.11%	82.67%	16.32%	0.20%	0.80%	81
82	42,466	38.51%	69.54%	28.88%	0.10%	1.08%	42.04%	96.99%	1.67%	0.08%	0.92%	19.33%	89.56%	7.13%	0.26%	2.30%	0.12%	84.97%	13.21%	0.12%	1.25%	82
83	43,217	38.39%	77.24%	21.75%	0.14%	0.63%	43.16%	98.05%	1.09%	0.16%	0.53%	18.32%	92.85%	5.18%	0.25%	1.20%	0.13%	89.10%	9.77%	0.17%	0.69%	83
84	43,454	27.31%	94.13%	5.43%	0.03%	0.30%	56.46%	99.43%	0.25%	0.04%	0.17%	16.14%	98.03%	1.04%	0.17%	0.64%	0.09%	97.75%	1.79%	0.06%	0.29%	84
85	38,651	43.11%	93.91%	5.39%	0.05%	0.61%	38.04%	99.02%	0.37%	0.01%	0.55%	18.68%	97.22%	1.23%	0.14%	1.27%	0.17%	96.46%	2.70%	0.05%	0.72%	85
86	37,636	47.39%	85.42%	13.57%	0.11%	0.85%	34.55%	97.96%	0.92%	0.05%	1.01%	17.93%	93.54%	4.08%	0.09%	2.13%	0.14%	91.21%	7.49%	0.09%	1.14%	86
87	38,662	37.28%	89.10%	10.05%	0.06%	0.40%	46.30%	98.44%	0.54%	0.06%	0.33%	16.29%	96.17%	1.91%	0.16%	0.76%	0.13%	94.59%	4.30%	0.08%	0.42%	87
88	41,610	37.92%	80.85%	17.90%	0.06%	1.07%	45.20%	97.93%	1.17%	0.05%	0.74%	16.72%	92.80%	4.66%	0.11%	1.87%	0.16%	90.58%	8.11%	0.06%	1.06%	88
89	40,175	35.59%	84.54%	14.35%	0.06%	0.88%	46.96%	98.39%	0.77%	0.05%	0.59%	17.28%	95.02%	3.15%	0.17%	1.18%	0.16%	92.87%	6.03%	0.07%	0.79%	89
90	35,978	50.28%	93.18%	6.15%	0.03%	0.45%	34.92%	98.57%	0.58%	0.04%	0.49%	14.73%	95.60%	2.26%	0.13%	1.38%	0.07%	95.42%	3.63%	0.05%	0.60%	90
91	42,164	41.95%	86.18%	12.91%	0.14%	0.59%	43.34%	98.52%	0.57%	0.10%	0.62%	14.56%	94.96%	2.80%	0.24%	1.32%	0.15%	92.81%	6.08%	0.14%	0.72%	91
92	37,798	30.26%	91.62%	7.61%	0.07%	0.40%	54.96%	99.00%	0.44%	0.03%	0.38%	14.69%	95.68%	2.77%	0.22%	1.04%	0.09%	96.28%	2.95%	0.07%	0.48%	92
93	54,842	36.83%	97.14%	2.16%	0.07%	0.57%	41.42%	99.25%	0.27%	0.03%	0.38%	21.42%	97.50%	0.95%	0.20%	1.23%	0.32%	98.09%	1.11%	0.09%	0.64%	93
94	37,868	31.53%	89.69%	9.58%	0.03%	0.49%	54.75%	98.75%	0.70%	0.01%	0.37%	13.59%	95.36%	3.13%	0.06%	0.80%	0.12%	95.43%	3.83%	0.03%	0.47%	94
95	41,434	37.57%	72.77%	26.07%	0.11%	0.77%	42.59%	97.60%	1.36%	0.08%	0.60%	19.69%	91.88%	6.18%	0.13%	1.25%	0.14%	87.15%	11.59%	0.10%	0.79%	95
96	41,846	33.58%	83.45%	14.45%	0.04%	1.95%	47.90%	97.88%	0.89%	0.09%	1.00%	18.22%	93.64%	3.45%	0.13%	2.40%	0.29%	92.25%	5.92%	0.08%	1.58%	96
97	40,823	41.25%	87.64%	11.59%	0.04%	0.65%	41.32%	98.68%	0.53%	0.08%	0.62%	17.29%	95.25%	3.07%	0.14%	1.23%	0.14%	93.53%	5.53%	0.08%	0.74%	97
98	49,576	30.81%	71.18%	26.01%	0.20%	1.83%	46.01%	97.13%	0.95%	0.07%	1.21%	23.04%	90.57%	5.28%	0.33%	2.73%	0.14%	87.62%	9.67%	0.17%	1.75%	98
99	38,982	46.63%	38.61%	57.65%	0.30%	2.46%	30.93%	93.18%	3.48%	0.17%	2.29%	22.24%	75.29%	17.58%	0.35%	5.05%	0.20%	63.73%	31.89%	0.27%	2.99%	99
100	39,927	49.17%	46.12%	50.34%	0.18%	2.47%	29.01%	92.65%	4.07%	0.18%	2.54%	21.54%	73.04%	20.29%	0.44%	4.77%	0.28%	65.49%	30.34%	0.24%	3.01%	100
101	40,721	63.90%	26.20%	71.82%	0.16%	0.92%	20.81%	89.18%	8.85%	0.12%	1.38%	15.09%	62.59%	32.45%	0.39%	2.51%	0.21%	44.88%	52.68%	0.19%	1.27%	101
102	37,292	62.67%	32.77%	65.14%	0.16%	1.10%	18.99%	86.49%	10.67%	0.20%	1.99%	18.11%	65.89%	28.56%	0.46%	3.38%	0.23%	49.05%	48.07%	0.22%	1.70%	102
103	46,446	35.59%	66.87%	30.40%	0.21%	1.97%	43.25%	96.78%	1.32%	0.16%	1.24%	20.98%	87.74%	8.09%	0.47%	2.92%	0.19%	84.22%	13.09%	0.24%	1.87%	103
104	54,320	29.71%	87.62%	9.92%	0.09%	1.91%	49.54%	97.97%	0.39%	0.11%	1.09%	20.58%	92.66%	3.14%	0.24%	2.89%	0.17%	93.79%	3.79%	0.13%	1.71%	104

D = Democratic R = Republican U = Unaffiliated L = Libertarian AI = American Indian

Voters who do not designate a race are omitted from this chart, so the percentages may not add up to 100%.

DBST 09 16 | 2003 Database | 05/07/09 | 12:23 PM

Data Source: NC State Board of Elections, December 2002

House Bill 1621 - Voter Registration by Party and Race

Registration by Party

Dist.	VR Total	% D	Racial %s among D's: White % of D	Black % of D	AI % of D	Other % of D	% R	Racial %s among R's: White % of R	Black % of R	AI % of R	Other % of R	% U	Racial %s among U's: White % of U	Black % of U	AI % of U	Other % of U	% L	Dist.
105	**53,259**	**23.83%**	*82.16%*	*13.61%*	*0.24%*	*3.25%*	**51.94%**	*97.25%*	*0.50%*	*0.10%*	*1.51%*	**24.03%**	*91.87%*	*2.93%*	*0.39%*	*3.90%*	**0.20%**	105
106	**43,504**	**47.30%**	*51.12%*	*46.21%*	*0.19%*	*1.95%*	**31.51%**	*94.09%*	*3.66%*	*0.18%*	*1.58%*	**20.92%**	*79.76%*	*14.57%*	*0.54%*	*3.73%*	**0.27%**	106
107	**40,029**	**58.87%**	*25.66%*	*72.29%*	*0.19%*	*1.23%*	**23.73%**	*88.83%*	*8.22%*	*0.23%*	*2.22%*	**17.22%**	*65.61%*	*29.11%*	*0.46%*	*3.50%*	**0.19%**	107
108	**43,453**	**39.16%**	*83.90%*	*15.29%*	*0.09%*	*0.70%*	**41.46%**	*98.51%*	*0.80%*	*0.07%*	*0.61%*	**19.27%**	*92.20%*	*6.10%*	*0.17%*	*1.52%*	**0.12%**	108
109	**38,871**	**43.73%**	*63.39%*	*35.98%*	*0.05%*	*0.58%*	**39.17%**	*96.64%*	*2.66%*	*0.06%*	*0.62%*	**17.03%**	*84.13%*	*14.14%*	*0.20%*	*1.48%*	**0.07%**	109
110	**37,802**	**46.70%**	*81.89%*	*17.61%*	*0.07%*	*0.41%*	**37.06%**	*98.21%*	*1.20%*	*0.11%*	*0.44%*	**16.11%**	*92.56%*	*6.26%*	*0.13%*	*1.02%*	**0.12%**	110
111	**38,052**	**55.59%**	*65.20%*	*34.10%*	*0.06%*	*0.58%*	**30.10%**	*95.38%*	*3.67%*	*0.13%*	*0.76%*	**14.18%**	*85.86%*	*11.80%*	*0.17%*	*1.98%*	**0.12%**	111
112	**42,860**	**51.69%**	*82.43%*	*16.95%*	*0.05%*	*0.33%*	**31.54%**	*97.10%*	*1.77%*	*0.15%*	*0.70%*	**16.68%**	*91.54%*	*6.39%*	*0.27%*	*1.11%*	**0.10%**	112
113	**51,518**	**34.42%**	*91.12%*	*8.13%*	*0.05%*	*0.60%*	**42.83%**	*98.87%*	*0.53%*	*0.06%*	*0.45%*	**22.60%**	*96.68%*	*2.03%*	*0.09%*	*1.03%*	**0.15%**	113
114	**43,025**	**49.71%**	*86.77%*	*11.56%*	*0.13%*	*0.87%*	**28.73%**	*97.54%*	*0.98%*	*0.13%*	*0.73%*	**21.19%**	*91.99%*	*3.52%*	*0.29%*	*2.30%*	**0.36%**	114
115	**46,888**	**48.19%**	*83.06%*	*15.11%*	*0.14%*	*0.88%*	**31.40%**	*97.36%*	*1.11%*	*0.14%*	*0.76%*	**20.12%**	*92.58%*	*3.71%*	*0.19%*	*2.03%*	**0.29%**	115
116	**44,896**	**42.39%**	*94.80%*	*3.81%*	*0.13%*	*0.61%*	**37.65%**	*98.28%*	*0.33%*	*0.09%*	*0.54%*	**19.75%**	*95.14%*	*1.70%*	*0.19%*	*1.58%*	**0.21%**	116
117	**53,160**	**28.72%**	*91.79%*	*7.13%*	*0.08%*	*0.84%*	**47.33%**	*98.75%*	*0.34%*	*0.05%*	*0.66%*	**23.70%**	*96.68%*	*1.35%*	*0.15%*	*1.59%*	**0.24%**	117
118	**44,749**	**55.43%**	*98.11%*	*1.43%*	*0.10%*	*0.29%*	**28.34%**	*99.17%*	*0.13%*	*0.17%*	*0.43%*	**16.06%**	*98.19%*	*0.43%*	*0.32%*	*0.81%*	**0.18%**	118
119	**44,946**	**49.63%**	*92.15%*	*1.72%*	*5.33%*	*0.49%*	**29.55%**	*93.73%*	*0.32%*	*5.12%*	*0.44%*	**20.67%**	*88.33%*	*0.85%*	*9.20%*	*1.08%*	**0.15%**	119
120	**49,823**	**40.64%**	*97.08%*	*1.42%*	*0.98%*	*0.35%*	**41.76%**	*98.84%*	*0.15%*	*0.54%*	*0.28%*	**17.37%**	*97.46%*	*0.55%*	*0.89%*	*0.87%*	**0.23%**	120
State	**4,999,372**	**48.27%**	***62.93%***	***34.33%***	***1.30%***	***1.15%***	**34.34%**	***95.79%***	***2.50%***	***0.30%***	***1.15%***	**17.21%**	***85.19%***	***10.71%***	***0.60%***	***2.83%***	**0.18%**	**State**

Registration by Race without regard to Party

Dist.	% White	% Black	% AI	% Other	Dist.
105	**92.35%**	**4.21%**	**0.20%**	**2.50%**	105
106	**70.72%**	**26.09%**	**0.26%**	**2.22%**	106
107	**47.62%**	**49.55%**	**0.25%**	**1.86%**	107
108	**91.57%**	**7.50%**	**0.10%**	**0.82%**	108
109	**79.97%**	**19.18%**	**0.08%**	**0.75%**	109
110	**89.66%**	**9.69%**	**0.09%**	**0.52%**	110
111	**77.24%**	**21.75%**	**0.10%**	**0.83%**	111
112	**88.58%**	**10.39%**	**0.12%**	**0.58%**	112
113	**95.70%**	**3.49%**	**0.07%**	**0.64%**	113
114	**91.00%**	**6.78%**	**0.16%**	**1.14%**	114
115	**89.49%**	**8.38%**	**0.15%**	**1.08%**	115
116	**96.17%**	**2.08%**	**0.13%**	**0.79%**	116
117	**96.25%**	**2.53%**	**0.09%**	**0.93%**	117
118	**98.41%**	**0.90%**	**0.16%**	**0.42%**	118
119	**91.81%**	**1.13%**	**6.08%**	**0.60%**	119
120	**97.88%**	**0.74%**	**0.78%**	**0.41%**	120
State	**78.09%**	**19.29%**	**0.83%**	**1.44%**	**State**

Voter registration data is estimated since it is collected at the precinct level and districts are created at the census block level.

D = Democratic R = Republican U = Unaffiliated L = Libertarian AI = American Indian

Voters who do not designate a race are omitted from this chart, so the percentages may not add up to 100%.

– Ex. 7975 –

House Bill 1621 - Election Results

Dist.	2000 Auditor Campbell-Merritt				2000 Chief Justice Frye-Lake				2000 Governor Easley-Vinroot						2002 Supreme Court Butterfield-Brady				2002 US Senate Bowles-Dole								Dist.
	Dem	Dem %	Rep	Rep %	Dem	Dem %	Rep	Rep %	Dem	Dem %	Rep	Rep %	Other	Other %	Dem	Dem %	Rep	Rep %	Dem	Dem %	Rep	Rep %	Lib	Lib %	Ind	Ind %	
1	9,520	57.70%	6,978	42.30%	9,222	54.31%	7,759	45.69%	10,760	60.76%	6,538	36.92%	411	2.32%	6,827	52.71%	6,124	47.29%	7,203	50.60%	6,864	48.22%	168	1.18%	0	0.00%	1
2	11,711	57.97%	8,492	42.03%	11,235	53.96%	9,587	46.04%	13,956	62.10%	8,041	35.78%	478	2.13%	8,529	53.29%	7,476	46.71%	9,082	49.65%	8,948	48.92%	258	1.41%	4	0.02%	2
3	7,865	46.75%	8,960	53.25%	6,927	38.70%	10,973	61.30%	9,191	49.05%	9,285	49.55%	263	1.40%	6,147	41.26%	8,751	58.74%	6,210	37.63%	10,000	60.60%	291	1.76%	0	0.00%	3
4	8,749	55.83%	6,923	44.17%	7,763	47.63%	8,534	52.37%	9,132	53.68%	7,671	45.09%	210	1.23%	6,362	52.04%	5,864	47.96%	6,389	47.29%	6,870	50.85%	235	1.74%	17	0.13%	4
5	12,514	72.19%	4,821	27.81%	12,023	66.99%	5,925	33.01%	14,044	72.84%	5,002	25.94%	234	1.21%	8,957	67.01%	4,409	32.99%	9,625	65.11%	5,038	34.08%	114	0.77%	5	0.03%	5
6	10,652	50.51%	10,435	49.49%	9,441	43.21%	12,407	56.79%	12,164	53.59%	10,273	45.26%	260	1.15%	7,820	44.96%	9,574	55.04%	7,971	41.47%	10,913	56.77%	328	1.71%	10	0.05%	6
7	12,021	69.67%	5,232	30.33%	11,573	65.70%	6,041	34.30%	12,857	71.48%	4,986	27.72%	144	0.80%	8,963	65.67%	4,685	34.33%	8,908	62.04%	5,330	37.12%	119	0.83%	1	0.01%	7
8	11,674	69.12%	5,215	30.88%	10,553	60.35%	6,933	39.65%	12,741	69.45%	5,479	29.87%	125	0.68%	8,598	63.52%	4,937	36.48%	8,729	58.23%	6,113	40.78%	145	0.97%	3	0.02%	8
9	9,415	52.03%	8,682	47.97%	8,352	44.98%	10,216	55.02%	11,389	57.67%	8,191	41.47%	170	0.86%	6,648	46.17%	7,752	53.83%	6,870	42.70%	9,074	56.40%	143	0.89%	1	0.01%	9
10	8,958	51.69%	8,372	48.31%	7,498	41.68%	10,491	58.32%	9,818	51.88%	8,971	47.41%	135	0.71%	6,420	44.78%	7,916	55.22%	6,402	40.49%	9,263	58.58%	148	0.94%	0	0.00%	10
11	6,746	43.60%	8,726	56.40%	6,075	38.26%	9,804	61.74%	7,452	45.42%	8,786	53.55%	169	1.03%	4,496	38.50%	7,183	61.50%	4,272	33.78%	8,244	65.19%	117	0.93%	13	0.10%	11
12	9,974	64.69%	5,444	35.31%	9,456	58.84%	6,614	41.16%	10,904	65.23%	5,624	33.64%	189	1.13%	7,912	60.75%	5,112	39.25%	8,097	57.84%	5,727	40.91%	175	1.25%	0	0.00%	12
13	11,098	46.77%	12,630	53.23%	9,407	38.52%	15,012	61.48%	12,259	48.74%	12,484	49.64%	408	1.62%	7,771	39.69%	11,809	60.31%	8,144	39.12%	12,251	58.85%	423	2.03%	0	0.00%	13
14	5,825	47.06%	6,552	52.94%	5,230	40.96%	7,537	59.04%	6,190	46.36%	6,711	50.27%	450	3.37%	3,877	40.00%	5,815	60.00%	4,151	39.70%	6,054	57.90%	235	2.25%	16	0.15%	14
15	3,292	42.38%	4,476	57.62%	2,874	35.28%	5,272	64.72%	3,793	43.58%	4,690	53.88%	221	2.54%	2,176	35.02%	4,037	64.98%	2,471	34.94%	4,409	62.34%	184	2.60%	9	0.13%	15
16	10,654	47.51%	11,771	52.49%	10,181	44.22%	12,840	55.78%	12,961	53.63%	10,788	44.64%	417	1.73%	8,375	44.15%	10,593	55.85%	8,670	42.16%	11,587	56.34%	306	1.49%	2	0.01%	16
17	9,852	51.58%	9,250	48.42%	9,441	47.28%	10,526	52.72%	12,208	58.31%	8,332	39.80%	397	1.90%	8,341	46.35%	9,653	53.65%	8,651	44.52%	10,408	53.56%	374	1.92%	0	0.00%	17
18	11,058	61.07%	7,048	38.93%	10,884	58.60%	7,688	41.40%	12,845	66.09%	6,080	31.28%	511	2.63%	8,013	59.30%	5,499	40.70%	8,339	56.72%	6,089	41.41%	274	1.86%	1	0.01%	18
19	10,901	43.57%	14,117	56.43%	10,267	39.81%	15,521	60.19%	14,371	52.56%	12,337	45.12%	633	2.32%	8,231	39.96%	12,365	60.04%	8,830	38.46%	13,766	59.96%	361	1.57%	2	0.01%	19
20	12,267	68.85%	5,551	31.15%	11,602	62.49%	6,965	37.51%	13,993	71.94%	5,198	26.72%	259	1.33%	9,059	64.30%	5,030	35.70%	9,280	59.44%	6,112	39.15%	221	1.42%	0	0.00%	20
21	11,071	65.52%	5,827	34.48%	10,757	62.86%	6,356	37.14%	11,701	67.24%	5,541	31.84%	159	0.91%	8,491	62.93%	5,002	37.07%	8,565	60.81%	5,385	38.23%	122	0.87%	12	0.09%	21
22	10,284	60.18%	6,804	39.82%	9,698	55.38%	7,813	44.62%	11,480	61.71%	6,871	36.93%	252	1.35%	6,785	53.52%	5,893	46.48%	7,123	49.99%	6,941	48.71%	186	1.31%	0	0.00%	22
23	11,298	59.06%	7,832	40.94%	10,492	53.43%	9,146	46.57%	12,490	60.83%	7,879	38.38%	162	0.79%	8,524	56.06%	6,682	43.94%	7,971	49.51%	7,944	49.34%	184	1.14%	1	0.01%	23
24	12,529	71.61%	4,968	28.39%	12,155	68.29%	5,643	31.71%	13,413	73.30%	4,780	26.12%	106	0.58%	9,601	69.36%	4,242	30.64%	9,085	63.90%	5,036	35.42%	95	0.67%	1	0.01%	24
25	9,989	50.08%	9,957	49.92%	9,225	45.24%	11,167	54.76%	11,662	55.40%	9,231	43.85%	159	0.76%	7,448	44.51%	9,286	55.49%	7,095	40.02%	10,438	58.88%	193	1.09%	1	0.01%	25
26	10,624	50.13%	10,570	49.87%	9,775	45.47%	11,724	54.53%	11,825	53.68%	9,881	44.86%	322	1.46%	7,357	42.38%	10,001	57.62%	7,354	38.97%	11,242	59.58%	271	1.44%	2	0.01%	26
27	15,060	75.89%	4,785	24.11%	14,431	70.33%	6,087	29.67%	15,573	73.43%	5,472	25.80%	164	0.77%	10,965	69.73%	4,761	30.27%	11,180	65.08%	5,865	34.14%	129	0.75%	4	0.02%	27
28	8,881	41.21%	12,670	58.79%	8,074	36.84%	13,842	63.16%	10,128	45.20%	11,984	53.48%	297	1.33%	5,900	33.40%	11,767	66.60%	5,917	31.19%	12,792	67.43%	259	1.37%	3	0.02%	28
29	16,368	74.80%	5,514	25.20%	16,807	75.23%	5,533	24.77%	17,240	75.12%	5,382	23.45%	327	1.42%	12,613	73.94%	4,446	26.06%	12,904	71.42%	5,009	27.72%	151	0.84%	5	0.03%	29
30	11,956	62.42%	7,197	37.58%	12,165	61.73%	7,542	38.27%	12,974	63.80%	6,971	34.28%	390	1.92%	8,903	58.74%	6,254	41.26%	9,135	55.44%	7,138	43.32%	202	1.23%	1	0.01%	30
31	13,285	69.03%	5,960	30.97%	13,283	67.81%	6,306	32.19%	14,034	70.29%	5,633	28.21%	300	1.50%	10,430	69.69%	4,536	30.31%	10,441	66.04%	5,170	32.70%	194	1.23%	5	0.03%	31
32	11,058	64.89%	5,982	35.11%	10,496	59.98%	7,003	40.02%	11,358	63.34%	6,401	35.70%	172	0.96%	7,562	58.32%	5,404	41.68%	7,367	52.76%	6,454	46.22%	143	1.02%	0	0.00%	32
33	16,004	74.71%	5,418	25.29%	15,690	72.98%	5,810	27.02%	16,387	74.91%	5,230	23.91%	260	1.19%	12,092	70.74%	5,001	29.26%	12,065	68.63%	5,346	30.41%	169	0.96%	0	0.00%	33
34	14,917	51.51%	14,045	48.49%	14,514	49.55%	14,780	50.45%	16,004	52.76%	13,841	45.63%	486	1.60%	10,753	46.09%	12,575	53.91%	10,705	43.23%	13,777	55.64%	275	1.11%	6	0.02%	34
35	14,090	57.72%	10,321	42.28%	14,154	57.12%	10,624	42.88%	15,305	59.14%	9,921	38.33%	654	2.53%	10,552	54.96%	8,649	45.04%	10,656	51.73%	9,642	46.81%	298	1.45%	2	0.01%	35
36	12,460	44.65%	15,449	55.35%	12,633	44.52%	15,744	55.48%	14,982	50.23%	14,279	47.87%	567	1.90%	9,392	40.28%	13,926	59.72%	9,373	37.71%	15,150	60.95%	328	1.32%	4	0.02%	36
37	11,163	44.53%	13,908	55.47%	11,031	43.51%	14,320	56.49%	13,032	49.45%	12,785	48.51%	537	2.04%	8,661	38.46%	13,859	61.54%	8,528	36.13%	14,747	62.48%	325	1.38%	3	0.01%	37
38	14,120	65.78%	7,347	34.22%	13,818	63.79%	7,843	36.21%	14,817	66.33%	7,035	31.49%	485	2.17%	10,725	62.07%	6,554	37.93%	10,697	58.77%	7,225	39.69%	276	1.52%	4	0.02%	38
39	11,464	52.37%	10,427	47.63%	11,438	52.03%	10,547	47.97%	13,107	58.18%	9,125	40.51%	295	1.31%	9,630	50.23%	9,542	49.77%	9,521	47.64%	10,218	51.13%	243	1.22%	2	0.01%	39
40	11,751	40.74%	17,093	59.26%	11,551	39.53%	17,669	60.47%	13,934	45.86%	15,955	52.51%	493	1.62%	9,347	35.94%	16,657	64.06%	9,223	33.47%	18,031	65.43%	301	1.09%	1	0.00%	40
41	11,267	45.57%	13,456	54.43%	11,570	46.08%	13,541	53.92%	13,504	51.01%	12,508	47.25%	460	1.74%	8,811	41.53%	12,405	58.47%	8,816	39.01%	13,506	59.76%	277	1.23%	3	0.01%	41
42	6,897	69.09%	3,085	30.91%	6,913	68.61%	3,163	31.39%	7,144	70.08%	2,912	28.57%	138	1.35%	4,884	66.04%	2,512	33.96%	4,961	64.86%	2,596	33.94%	92	1.20%	0	0.00%	42
43	7,751	72.16%	2,990	27.84%	7,761	71.33%	3,119	28.67%	7,885	71.72%	2,977	27.08%	132	1.20%	5,618	69.33%	2,485	30.67%	5,799	68.87%	2,541	30.18%	80	0.95%	0	0.00%	43
44	9,167	54.11%	7,775	45.89%	9,123	52.33%	8,311	47.67%	9,696	54.28%	7,859	44.00%	307	1.72%	6,313	46.67%	7,214	53.33%	6,471	44.91%	7,751	53.79%	187	1.30%	0	0.00%	44
45	8,944	52.97%	7,941	47.03%	8,666	49.91%	8,698	50.09%	9,711	54.50%	7,848	44.05%	259	1.45%	6,165	45.99%	7,239	54.01%	6,227	43.57%	7,843	54.87%	223	1.56%	0	0.00%	45
46	7,772	61.97%	4,769	38.03%	7,467	57.08%	5,614	42.92%	8,807	62.37%	5,080	35.98%	233	1.65%	4,753	53.68%	4,101	46.32%	5,183	50.08%	5,027	48.57%	137	1.32%	2	0.02%	46
47	10,875	76.87%	3,272	23.13%	10,471	72.79%	3,914	27.21%	11,392	76.14%	3,348	22.38%	222	1.48%	6,219	68.63%	2,842	31.37%	6,107	62.58%	3,575	36.63%	77	0.79%	0	0.00%	47
48	11,080	81.60%	2,499	18.40%	10,781	77.36%	3,155	22.64%	11,865	79.93%	2,816	18.97%	163	1.10%	6,749	75.46%	2,195	24.54%	7,398	70.71%	2,776	26.53%	88	0.84%	200	1.91%	48
49	11,177	58.54%	7,915	41.46%	10,265	52.70%	9,213	47.30%	12,009	60.22%	7,683	38.53%	249	1.25%	8,747	53.65%	7,556	46.35%	8,758	49.91%	8,470	48.27%	315	1.80%	3	0.02%	49
50	12,132	57.61%	8,926	42.39%	12,492	57.27%	9,321	42.73%	13,259	58.65%	8,962	39.64%	386	1.71%	9,876	55.81%	7,819	44.19%	10,089	52.81%	8,731	45.70%	279	1.46%	6	0.03%	50
51	8,673	53.67%	7,486	46.33%	8,301	50.09%	8,271	49.91%	9,456	54.58%	7,612	43.93%	258	1.49%	6,181	45.30%	7,463	54.70%	6,381	43.23%	8,154	55.25%	212	1.44%	12	0.08%	51
52	9,934	41.56%	13,969	58.44%	10,448	42.62%	14,065	57.38%	11,481	44.84%	13,891	54.25%	234	0.91%	7,017	34.75%	13,178	65.25%	7,720	34.83%	14,167	63.92%	273	1.23%	2	0.01%	52
53	8,847	51.43%	8,356	48.57%	8,161	46.39%	9,433	53.61%	9,567	53.22%	8,182	45.51%	229	1.27%	6,148	42.89%	8,185	57.11%	6,019	39.64%	8,924	58.77%	230	1.51%	12	0.08%	53
54	13,789	59.66%	9,325	40.34%	13,912	58.76%	9,764	41.24%	14,593	59.81%	9,316	38.18%	489	2.00%	11,963	57.58%	8,813	42.42%	12,282	54.87%	9,769	43.64%	331	1.48%	3	0.01%	54
55	11,350	59.60%	7,693	40.40%	11,441	58.22%	8,211	41.78%	12,484	61.32%	7,586	37.26%	289	1.42%	7,890	54.74%	6,524	45.26%	8,065	50.55%	7,667	48.05%	221	1.39%	2	0.01%	55
56	14,460	73.05%	5,336	26.95%	15,196	74.79%	5,121	25.21%	15,351	72.74%	5,155	24.43%	597	2.83%	11,979	75.25%	3,940	24.75%	12,392	73.00%	4,394	25.88%	177	1.04%	13	0.08%	56
57	11,143	55.70%	8,861	44.30%	12,455	59.67%	8,417	40.33%	12,403	57.99%	8,531	39.89%	453	2.12%	8,988	52.34%	8,185	47.66%	9,367	51.10%	8,734	47.65%	230	1.25%	0	0.00%	57
58	14,856	68.18%	6,933	31.82%	15,778	70.21%	6,694	29.79%	15,702	69.06%	6,740	29.64%	296	1.30%	12,341	65.69%	6,447	34.31%	12,698	65.01%	6,646	34.03%	187	0.96%	0	0.00%	58
59	11,682	56.54%	8,981	43.46%	13,461	61.91%	8,281	38.09%	12,951	58.19%	8,842	39.73%	464	2.08%	9,533	52.98%	8,462	47.02%	10,027	51.79%	9,075	46.88%	258	1.33%	0	0.00%	59
60	12,239	68.21%	5,705	31.79%	12,890	69.99%	5,527	30.01%	12,901	69.31%	5,467	29.37%	246	1.32%	9,551	67.07%	4,689	32.93%	9,769	66.20%	4,819	32.66%	168	1.14%	0	0.00%	60
61	8,207	41.76%	11,448	58.24%	9,268	45.10%	11,280	54.90%	9,733	46.06%	11,000	52.05%	399	1.89%	6,941	36.48%	12,085	63.52%	7,258	35.57%	12,889	63.16%	259	1.27%	0	0.00%	61
62	10,302	42.30%	14,054	57.70%	12,101	47.36%	13,451	52.64%	12,517	47.19%	13,508	50.93%	499	1.88%	9,081	38.83%	14,305	61.17%	9,612	38.14%	15,261	60.56%	328	1.30%	0	0.00%	62

Data Source: NC State Board of Elections, November 2000 and 2002

House Bill 1621 - Election Results

Dist.	2000 Auditor Campbell-Merritt				2000 Chief Justice Frye-Lake				2000 Governor Easley-Vinroot						2002 Supreme Court Butterfield-Brady				2002 US Senate Bowles-Dole								Dist.
	Dem	Dem %	Rep	Rep %	Dem	Dem %	Rep	Rep %	Dem	Dem %	Rep	Rep %	Other	Other %	Dem	Dem %	Rep	Rep %	Dem	Dem %	Rep	Rep %	Lib	Lib %	Ind	Ind %	
63	9,185	56.61%	7,039	43.39%	9,876	58.30%	7,063	41.70%	10,022	57.82%	7,066	40.76%	246	1.42%	6,381	50.42%	6,275	49.58%	6,742	50.68%	6,321	47.52%	228	1.71%	11	0.08%	63
64	7,201	38.19%	11,653	61.81%	8,324	41.96%	11,516	58.04%	8,405	40.83%	11,832	57.48%	348	1.69%	4,536	29.70%	10,737	70.30%	5,301	31.82%	11,091	66.57%	264	1.58%	5	0.03%	64
65	10,787	54.06%	9,168	45.94%	11,345	54.11%	9,621	45.89%	11,944	55.43%	9,253	42.94%	351	1.63%	7,685	48.01%	8,323	51.99%	8,520	47.84%	8,875	49.83%	413	2.32%	2	0.01%	65
66	11,714	63.82%	6,640	36.18%	12,454	65.29%	6,622	34.71%	12,259	59.81%	6,680	32.59%	1,559	7.61%	8,656	60.92%	5,553	39.08%	8,765	57.54%	6,203	40.72%	261	1.71%	3	0.02%	66
67	8,423	39.42%	12,944	60.58%	8,486	38.04%	13,825	61.96%	9,279	39.58%	13,798	58.85%	368	1.57%	6,441	36.12%	11,393	63.88%	6,873	35.00%	12,383	63.06%	381	1.94%	0	0.00%	67
68	6,446	31.21%	14,205	68.79%	6,703	31.72%	14,432	68.28%	7,140	31.64%	14,990	66.44%	433	1.92%	4,708	26.51%	13,048	73.49%	5,690	28.36%	14,060	70.09%	311	1.55%	0	0.00%	68
69	9,117	60.31%	6,000	39.69%	8,954	57.36%	6,656	42.64%	9,333	56.90%	6,786	41.37%	284	1.73%	6,450	55.56%	5,159	44.44%	7,170	54.69%	5,784	44.12%	156	1.19%	0	0.00%	69
70	6,468	35.03%	11,995	64.97%	6,938	36.57%	12,032	63.43%	7,837	40.48%	11,199	57.85%	324	1.67%	4,091	29.63%	9,715	70.37%	4,605	31.65%	9,684	66.55%	261	1.79%	1	0.01%	70
71	11,503	70.53%	4,806	29.47%	11,630	69.74%	5,047	30.26%	12,069	71.16%	4,553	26.84%	339	2.00%	8,216	69.05%	3,683	30.95%	9,004	68.58%	3,945	30.05%	179	1.36%	2	0.02%	71
72	11,970	67.67%	5,719	32.33%	12,079	66.39%	6,116	33.61%	12,549	67.77%	5,713	30.85%	256	1.38%	8,433	65.63%	4,416	34.37%	9,565	65.67%	4,862	33.38%	138	0.95%	0	0.00%	72
73	6,802	32.52%	14,114	67.48%	6,923	32.12%	14,632	67.88%	8,438	37.95%	13,345	60.01%	454	2.04%	4,577	26.72%	12,553	73.28%	5,212	27.90%	13,148	70.39%	312	1.67%	6	0.03%	73
74	11,005	43.10%	14,527	56.90%	11,028	41.37%	15,630	58.63%	12,352	44.71%	14,755	53.41%	517	1.87%	7,788	37.89%	12,764	62.11%	8,885	38.32%	13,988	60.33%	309	1.33%	3	0.01%	74
75	9,612	40.12%	14,347	59.88%	9,488	38.37%	15,239	61.63%	11,165	43.52%	13,992	54.55%	495	1.93%	6,619	34.40%	12,621	65.60%	7,462	35.25%	13,410	63.36%	289	1.37%	5	0.02%	75
76	6,199	32.28%	13,006	67.72%	6,224	31.60%	13,473	68.40%	6,865	33.83%	12,976	63.94%	453	2.23%	4,138	27.96%	10,663	72.04%	4,391	27.34%	11,303	70.37%	365	2.27%	4	0.02%	76
77	8,882	50.57%	8,683	49.43%	8,919	49.36%	9,149	50.64%	9,440	50.75%	8,849	47.58%	311	1.67%	6,494	45.65%	7,732	54.35%	6,542	42.18%	8,666	55.87%	301	1.94%	1	0.01%	77
78	5,274	30.22%	12,179	69.78%	5,712	31.81%	12,247	68.19%	6,632	36.20%	11,422	62.35%	266	1.45%	3,371	25.51%	9,844	74.49%	3,870	27.67%	9,855	70.47%	260	1.86%	0	0.00%	78
79	7,598	38.52%	12,125	61.48%	7,474	36.63%	12,929	63.37%	8,589	40.95%	11,964	57.04%	422	2.01%	4,964	32.06%	10,518	67.94%	5,353	32.36%	10,893	65.84%	276	1.67%	22	0.13%	79
80	6,691	31.33%	14,667	68.67%	6,983	31.80%	14,975	68.20%	8,343	36.95%	13,845	61.32%	389	1.72%	5,021	27.50%	13,239	72.50%	5,722	28.73%	13,735	68.97%	456	2.29%	2	0.01%	80
81	8,906	52.82%	7,954	47.18%	8,908	51.43%	8,414	48.57%	9,735	54.84%	7,740	43.60%	277	1.56%	6,838	48.35%	7,305	51.65%	7,537	48.70%	7,531	48.67%	406	2.62%	1	0.01%	81
82	7,812	41.40%	11,059	58.60%	7,842	40.21%	11,661	59.79%	8,269	40.52%	11,766	57.66%	372	1.82%	5,495	35.92%	9,801	64.08%	5,967	35.89%	10,399	62.55%	256	1.54%	2	0.01%	82
83	8,176	39.54%	12,502	60.46%	8,084	37.84%	13,282	62.16%	8,533	38.32%	13,292	59.69%	444	1.99%	5,735	34.16%	11,054	65.84%	6,165	34.01%	11,602	64.00%	362	2.00%	0	0.00%	83
84	7,369	37.40%	12,335	62.60%	7,261	35.67%	13,096	64.33%	8,425	39.11%	12,622	58.59%	495	2.30%	5,513	34.33%	10,544	65.67%	6,578	37.64%	10,603	60.67%	289	1.65%	7	0.04%	84
85	6,988	41.73%	9,757	58.27%	6,366	37.04%	10,823	62.96%	7,530	42.46%	9,854	55.57%	349	1.97%	5,116	36.97%	8,722	63.03%	5,958	39.15%	8,927	58.66%	296	1.95%	36	0.24%	85
86	8,526	49.40%	8,733	50.60%	8,205	46.06%	9,607	53.94%	8,702	48.88%	8,805	49.46%	295	1.66%	6,748	44.11%	8,549	55.89%	7,535	44.97%	8,823	52.66%	379	2.26%	17	0.10%	86
87	6,752	40.34%	9,984	59.66%	6,374	37.20%	10,759	62.80%	7,339	41.77%	9,763	55.56%	470	2.67%	4,362	33.00%	8,858	67.00%	5,254	37.24%	8,498	60.23%	335	2.37%	23	0.16%	87
88	8,121	39.95%	12,207	60.05%	7,940	38.32%	12,782	61.68%	8,572	40.66%	12,172	57.74%	336	1.59%	6,055	37.05%	10,288	62.95%	6,695	38.03%	10,576	60.07%	312	1.77%	22	0.12%	88
89	6,791	35.83%	12,165	64.17%	6,403	33.09%	12,946	66.91%	7,514	37.96%	11,942	60.33%	340	1.72%	4,594	31.19%	10,134	68.81%	5,075	32.14%	10,377	65.72%	336	2.13%	2	0.01%	89
90	7,694	46.18%	8,967	53.82%	7,673	44.99%	9,381	55.01%	8,446	47.91%	8,950	50.77%	233	1.32%	5,779	44.33%	7,258	55.67%	6,038	42.72%	7,790	55.12%	301	2.13%	4	0.03%	90
91	9,415	40.83%	13,644	59.17%	9,675	40.67%	14,115	59.33%	11,044	45.13%	13,006	53.15%	420	1.72%	6,641	36.86%	11,378	63.14%	7,214	37.12%	11,736	60.40%	476	2.45%	6	0.03%	91
92	6,928	33.30%	13,875	66.70%	6,687	31.27%	14,698	68.73%	8,022	36.47%	13,616	61.90%	359	1.63%	4,610	27.94%	11,888	72.06%	5,140	29.01%	12,144	68.54%	425	2.40%	8	0.05%	92
93	9,332	45.95%	10,975	54.05%	9,188	43.97%	11,710	56.03%	10,392	47.02%	10,995	49.74%	716	3.24%	7,277	41.96%	10,067	58.04%	7,942	41.72%	10,680	56.11%	406	2.13%	7	0.04%	93
94	6,741	35.07%	12,480	64.93%	6,716	34.75%	12,613	65.25%	8,561	41.52%	11,768	57.07%	290	1.41%	5,546	34.19%	10,675	65.81%	6,217	35.91%	10,691	61.75%	399	2.30%	6	0.03%	94
95	8,241	40.72%	11,996	59.28%	8,130	39.23%	12,594	60.77%	8,763	40.83%	12,325	57.43%	372	1.73%	5,540	36.06%	9,825	63.94%	5,857	35.80%	10,255	62.68%	247	1.51%	3	0.02%	95
96	6,756	35.81%	12,111	64.19%	6,621	34.43%	12,611	65.57%	7,580	38.69%	11,622	59.32%	390	1.99%	4,429	30.98%	9,866	69.02%	5,211	33.99%	9,811	63.99%	311	2.03%	0	0.00%	96
97	8,184	42.36%	11,137	57.64%	7,800	39.21%	12,091	60.79%	8,610	41.70%	11,642	56.39%	395	1.91%	6,537	37.84%	10,738	62.16%	6,804	36.91%	11,195	60.72%	433	2.35%	4	0.02%	97
98	7,679	38.77%	12,125	61.23%	8,166	40.23%	12,132	59.77%	8,296	38.26%	13,012	60.01%	376	1.73%	7,044	37.75%	11,617	62.25%	7,919	38.50%	12,373	60.16%	274	1.33%	2	0.01%	98
99	9,058	58.64%	6,389	41.36%	9,343	59.49%	6,362	40.51%	9,410	57.08%	6,789	41.18%	287	1.74%	7,632	59.54%	5,187	40.46%	8,122	58.88%	5,482	39.74%	188	1.36%	3	0.02%	99
100	9,630	61.60%	6,003	38.40%	9,869	61.70%	6,125	38.30%	9,768	58.22%	6,687	39.86%	322	1.92%	6,561	59.27%	4,509	40.73%	7,069	58.51%	4,823	39.92%	186	1.54%	3	0.02%	100
101	11,569	69.28%	5,131	30.72%	11,696	68.47%	5,385	31.53%	11,693	65.96%	5,812	32.78%	223	1.26%	9,732	69.08%	4,357	30.92%	10,316	67.78%	4,728	31.07%	174	1.14%	1	0.01%	101
102	11,417	76.26%	3,555	23.74%	11,643	76.10%	3,656	23.90%	11,406	71.65%	4,231	26.58%	283	1.78%	8,730	74.64%	2,966	25.36%	9,320	73.73%	3,162	25.01%	159	1.26%	0	0.00%	102
103	8,535	40.43%	12,577	59.57%	8,749	40.41%	12,899	59.59%	8,943	38.88%	13,676	59.45%	385	1.67%	6,649	38.01%	10,845	61.99%	7,386	38.59%	11,498	60.07%	255	1.33%	2	0.01%	103
104	8,497	37.80%	13,979	62.20%	9,090	38.88%	14,292	61.12%	8,421	33.62%	16,277	64.98%	353	1.41%	7,043	34.89%	13,143	65.11%	8,530	37.30%	14,096	61.64%	236	1.03%	7	0.03%	104
105	7,043	32.47%	14,650	67.53%	7,534	34.02%	14,610	65.98%	7,336	31.10%	15,886	67.35%	366	1.55%	5,801	29.84%	13,637	70.16%	6,740	31.73%	14,254	67.10%	248	1.17%	1	0.00%	105
106	10,017	58.85%	7,005	41.15%	10,337	59.08%	7,161	40.92%	9,973	53.68%	8,284	44.59%	320	1.72%	7,955	57.62%	5,852	42.38%	8,847	57.55%	6,340	41.24%	185	1.20%	2	0.01%	106
107	10,556	66.53%	5,311	33.47%	10,693	66.31%	5,433	33.69%	10,686	63.76%	5,843	34.86%	231	1.38%	8,277	66.90%	4,096	33.10%	8,645	65.88%	4,319	32.91%	157	1.20%	1	0.01%	107
108	7,364	36.26%	12,947	63.74%	7,253	34.76%	13,615	65.24%	7,997	36.70%	13,394	61.46%	401	1.84%	4,958	33.82%	9,700	66.18%	5,302	32.83%	10,587	65.55%	260	1.61%	1	0.01%	108
109	7,305	41.91%	10,125	58.09%	7,264	40.71%	10,578	59.29%	7,771	42.13%	10,375	56.24%	301	1.63%	5,158	40.39%	7,614	59.61%	5,387	38.87%	8,262	59.62%	209	1.51%	0	0.00%	109
110	7,547	42.16%	10,352	57.84%	7,271	39.33%	11,215	60.67%	8,339	43.10%	10,669	55.15%	339	1.75%	5,076	38.32%	8,172	61.68%	5,468	36.88%	9,064	61.14%	290	1.96%	3	0.02%	110
111	9,366	51.57%	8,796	48.43%	9,119	48.80%	9,569	51.20%	10,146	51.77%	9,190	46.89%	262	1.34%	6,881	47.79%	7,517	52.21%	7,170	44.93%	8,554	53.60%	230	1.44%	5	0.03%	111
112	8,817	47.47%	9,755	52.53%	8,242	42.88%	10,980	57.12%	9,766	48.67%	9,867	49.18%	431	2.15%	6,546	42.86%	8,726	57.14%	6,910	41.75%	9,396	56.78%	243	1.47%	0	0.00%	112
113	8,181	39.92%	12,312	60.08%	7,997	38.23%	12,923	61.77%	8,976	40.69%	12,432	56.35%	653	2.96%	6,753	38.36%	10,851	61.64%	7,615	39.85%	11,250	58.87%	243	1.27%	1	0.01%	113
114	11,052	54.48%	9,235	45.52%	10,870	52.53%	9,821	47.47%	12,036	54.40%	9,236	41.74%	855	3.86%	8,718	53.83%	7,478	46.17%	9,652	54.50%	7,800	44.05%	257	1.45%	0	0.00%	114
115	11,663	52.98%	10,349	47.02%	11,447	51.09%	10,959	48.91%	12,766	53.75%	10,183	42.87%	803	3.38%	9,487	51.64%	8,883	48.36%	10,459	52.36%	9,303	46.57%	214	1.07%	0	0.00%	115
116	8,751	43.51%	11,361	56.49%	8,314	40.56%	12,183	59.44%	9,865	45.26%	11,344	52.05%	585	2.68%	6,671	40.56%	9,776	59.44%	7,634	42.51%	10,134	56.43%	190	1.06%	0	0.00%	116
117	7,971	36.68%	13,762	63.32%	7,727	36.71%	13,322	63.29%	9,732	41.18%	13,455	56.94%	443	1.87%	5,500	32.36%	11,494	67.64%	6,944	36.57%	11,848	62.39%	196	1.03%	1	0.01%	117
118	11,200	56.19%	8,732	43.81%	10,462	51.80%	9,733	48.20%	12,013	56.07%	8,954	41.79%	459	2.14%	8,579	52.27%	7,834	47.73%	9,763	52.70%	8,486	45.81%	271	1.46%	6	0.03%	118
119	10,236	54.55%	8,530	45.45%	9,823	51.56%	9,228	48.44%	10,962	54.16%	8,801	43.48%	477	2.36%	7,216	52.69%	6,480	47.31%	8,091	51.53%	7,383	47.02%	226	1.44%	2	0.01%	119
120	8,417	42.69%	11,301	57.31%	8,240	41.35%	11,687	58.65%	9,287	44.07%	11,353	53.87%	434	2.06%	7,144	41.67%	9,999	58.33%	7,895	41.11%	11,068	57.64%	239	1.24%	1	0.01%	120
State	**1,175,142**	**51.15%**	**1,122,504**	**48.85%**	**1,161,674**	**49.25%**	**1,196,963**	**50.75%**	**1,293,171**	**52.68%**	**1,118,135**	**45.55%**	**43,630**	**1.78%**	**874,496**	**46.80%**	**994,184**	**53.20%**	**922,641**	**45.51%**	**1,073,979**	**52.98%**	**29,851**	**1.47%**	**656**	**0.03%**	**State**

Election data is estimated since it is collected at the precinct level and districts are created at the census block level.

Data Source: NC State Board of Elections, November 2000 and 2002

House Bill 1621 - Split Precincts

County	Precinct	District	Total Population
Brunswick	Longwood	17	160
		20	3,663
	Shallotte	17	2,896
		20	585
	Supply	17	1,228
		20	1,899
Buncombe	Asheville 14	114	3,242
		116	1,191
	Asheville 29	115	1,168
		116	778
	Limestone 4	115	1,100
		116	1,511
	West Buncombe 1	114	2,510
		116	2,175
Burke	Icard 4	85	3,316
		86	178
	Morganton 07	85	2,485
		86	4,153
Caldwell	Lenoir 4	84	3,260
		87	189
	North Catawba 2	84	101
		87	3,300
Catawba	Startown	89	2,711
		96	3,091
	Sweetwater	88	557
		96	3,346
Cleveland	Oak Grove	110	2,843
		111	1,829
Craven	Brices Creek	3	1,464
		12	599
	Clarks	3	74
		12	1,050
	Croatan	3	1,800
		12	313
	Glenburnie Park	3	1,078
		12	2,124
	Grantham	3	5,286
		12	1,717
	Grover C. Fields	3	2,178
		12	655
	H.J. Macdonald	3	407
		12	4,741
	Havelock East	3	4,767
		12	3,608
	Havelock West	3	7,393
		12	8,267
	Jasper	3	407
		12	2,712
	New Bern West	3	2,567
		12	2,073

NCLCV v. Hall
21 CVS 15426
LDTX056

House Bill 1621 - Split Precincts

County	Precinct	District	Total Population
	Rhems	3	8
		12	918
	River Bend	3	2,404
		12	519
	Trent Woods	3	4,089
		12	103
	Fort Totten	3	438
		12	3,339
	George Street	3	893
		12	2,166
Cumberland	Cross Creek 03	43	3,023
		44	562
	Cross Creek 12	44	1,812
		45	167
	Cross Creek 15	44	2,235
		45	1,606
	Cross Creek 18	44	458
		45	1,740
	Cross Creek 23	43	377
		45	6,876
	Cross Creek 26	43	1,628
		44	4,030
	Cross Creek 27	42	2,036
		44	6,140
	Cross Creek 28	42	3,680
		44	1,676
	Hope Mills 2	22	7,096
		45	995
	Long Hill	43	466
		45	3,834
	Manchester	42	14,867
		43	19,680
	Pearces Mill 4	44	0
		45	3,104
	Stedman	22	4,075
		45	1,006
	Westarea	42	725
		43	6,938
	Cumberland 1, Hope Mills 1, & Stoney Point	22	13,705
		42	3,993
		44	1,314
		45	4,321
	Judson-Vander	22	446
		45	4,280
Davidson	Thomasville 05	80	2,503
		81	1,145
Durham	45	30	3,643
		55	2,493
	54	29	4,558
		31	1,861

House Bill 1621 - Split Precincts

County	Precinct	District	Total Population
Forsyth	031	72	552
		74	2,099
	032	72	1,482
		74	1,215
	033	72	3,342
		74	51
	042	71	507
		73	529
		75	1,688
	043	71	2,312
		73	2,491
	082	71	2,064
		72	304
		74	2,014
	083	72	3,541
		74	129
	101	72	2,719
		74	469
	111	72	432
		74	2,197
	112	73	1,214
		74	2,958
	122	71	533
		75	2,711
	133	74	1,280
		75	3,651
	506	71	2,119
		75	65
	507	71	2,216
		73	1,787
	601	71	2,291
		74	581
	602	71	1,298
		75	2,928
	604	71	3,252
		74	328
	605	71	3,793
		75	89
	704	71	1,067
		75	1,217
	902	71	1,043
		74	1,197
	908	72	19
		74	2,461
	909	72	306
		74	1,342
Gaston	Flint Grove	108	2,729
		110	2,684
	New Hope	108	633
		109	3,296

House Bill 1621 - Split Precincts

County	Precinct	District	Total Population
	Southpoint	108	1,442
		109	1,507
Guilford	Deep River South	61	1,491
		62	856
	Friendship 2	57	139
		61	3,199
	GB 39	57	526
		62	1,750
	GB 46	58	820
		60	4,252
	GB 47	57	892
		60	2,908
	GB 52	58	62
		60	3,457
	GB 53	58	46
		60	3,535
	GB 64	57	3,592
		62	97
	HP	57	14
		61	3,931
	HP 02	60	326
		61	2,207
	HP 03	60	2,632
		61	1,710
	HP 04	60	85
		61	3,784
	HP 10	60	3,137
		61	118
	HP 12	60	1,116
		61	1,520
	HP 17	60	1,156
		61	1,425
	HP 18	60	1,568
		61	1,172
	HP 19A	60	1,328
		61	539
	Jamestown 3	57	744
		61	1,654
	Jamestown 5	60	1,373
		61	1,096
	Pleasant Garden 1	58	513
		60	2,115
	Sumner 1	60	594
		61	1,499
	Sumner 3	60	1,616
		61	482
Halifax	Butterwood	7	398
		49	152
	Hollister	7	521
		49	2,696

House Bill 1621 - Split Precincts

County	Precinct	District	Total Population
	Littleton 1	7	671
		49	1,805
	Roanoke Rapids 11	7	1,623
		49	1,587
Haywood	Allens Creek	118	1,232
		119	1,388
	Ivy Hill	118	667
		119	3,037
	Pigeon	118	2,448
		119	1,197
	Waynesville South 1	118	2,106
		119	308
Hoke	Mccain	46	2,665
		48	230
	Stonewall	46	1,392
		48	391
Iredell	Bethany	79	2,609
		89	2,738
	Fallstown	89	1,501
		95	4,897
	Statesville 6	79	3,923
		95	1,592
Johnston	Pine Level	26	2,847
		28	900
	Smithfield East	26	3,370
		28	1,148
	Smithfield South	26	3,260
		28	2,134
Lenoir	Falling Creek	10	5,596
		12	294
	Kinston 3	10	73
		12	2,139
	Kinston 4	10	3,495
		12	181
	Kinston 5	10	114
		12	1,979
	Kinston 6	10	34
		12	3,374
	Neuse	10	3,906
		12	1,334
	Sandhill	10	409
		12	715
	Southwest	10	1,604
		12	89
	Vance	10	2,423
		12	1,394
Macon	Franklin North	119	1,472
		120	1,381
	Millshoal	119	1,809
		120	586

House Bill 1621 - Split Precincts

County	Precinct	District	Total Population
Mecklenburg	008	104	426
		106	2,368
	035	102	1,190
		104	625
	042	101	946
		102	3,226
	047	104	1,353
		106	1,082
	053	101	201
		107	4,839
	066	100	248
		104	1,619
	069	104	757
		105	3,466
	082	99	2,811
		102	5,488
	087	105	2,687
		107	1,702
	106	100	623
		104	1,679
	129	104	1,290
		107	1,186
	132	99	2,555
		102	615
	134	98	942
		99	4,217
	135	99	4,810
		101	746
	200	101	1,319
		107	1,113
	207	98	4,671
		99	326
	209	98	2,326
		99	304
	211	98	948
		99	2,662
		101	1,140
	217	100	1,444
		103	1,784
	223	98	3,605
		101	1,997
	231	105	2,571
		107	2,066
	241	98	2,105
		99	1,519
Montgomery	Uwharrie	66	177
		67	1,412
Moore	Carthage	52	5,583
		54	1,018
Nash	Griffins	25	1,809

House Bill 1621 - Split Precincts

County	Precinct	District	Total Population
		49	867
	Rocky Mount 04	7	2,630
		25	3,077
Pitt	Arthur	8	601
		9	3,876
	Greenville 04	8	4,942
		9	1,327
	Greenville 05B	8	2,495
		9	1,985
	Greenville 06	8	1,391
		9	1,739
	Greenville 09	6	3,432
		9	1,144
	Greenville 12A	8	422
		9	2,964
Robeson	Back Swamp	47	4,899
		48	493
	Lumberton 2	47	3,920
		48	116
	Lumberton 3	46	2,713
		48	117
	Lumberton 7	47	970
		48	331
	Smyrna	47	1,076
		48	916
Rockingham	Ironworks	65	461
		91	2,714
	Simpsonville	65	1,638
		91	555
Rowan	Sumner	76	2,963
		77	1,831
Sampson	Kitty Fork	21	1,835
		28	597
	Newton Grove	21	2,261
		28	237
	Roseboro	21	908
		28	1,623
	Salemburg	21	439
		28	1,015
Scotland	04	46	5,019
		48	405
	08	46	2,212
		48	186
Union	07	68	1,652
		69	1,483
	12	67	2,668
		68	75
	13	67	309
		68	2,649
	34	68	203

House Bill 1621 - Split Precincts

County	Precinct	District	Total Population
		69	3,196
Wake	01-12	33	374
		38	2,036
	07-01	35	0
		41	2,756
	13-01	33	6,180
		39	289
	13-03	39	3,959
		40	234
	13-07	33	1,556
		39	914
	15-02	37	2,447
		38	1,474
	16-02	38	94
		39	4,665
	16-06	38	1,668
		39	916
	18-04	36	1,046
		38	3,878
	18-06	35	242
		36	3,094
	19-08	39	4,172
		40	1,009
	20-07	37	3,883
		41	982
Wayne	10	11	285
		21	2,754
	11	11	1,315
		21	1,825
	14	10	1,783
		11	1,384
	15	10	4,774
		11	77
	21	11	2,435
		21	792
	23	11	5,149
		21	654
	24	11	3,866
		21	93
	25	11	2,566
		21	725
	26	10	862
		21	3,124
	27	11	165
		21	3,089
	28	10	6,490
		21	24
	29	11	2,450
		21	465
Yancey	Prices Creek	84	889

House Bill 1621 - Split Precincts

County	Precinct	District	Total Population
		118	576

Total Population by County and District
House Bill 1621

County	District	County Population in District	Total County Population	% of County in District
Alamance	63	65,174	130,800	49.83%
Alamance	64	65,626	130,800	50.17%
Alexander	88	33,603	33,603	100.00%
Alleghany	90	10,677	10,677	100.00%
Anson	69	25,275	25,275	100.00%
Ashe	93	24,384	24,384	100.00%
Avery	84	17,167	17,167	100.00%
Beaufort	6	44,958	44,958	100.00%
Bertie	5	19,773	19,773	100.00%
Bladen	22	32,278	32,278	100.00%
Brunswick	17	64,137	73,143	87.69%
Brunswick	20	9,006	73,143	12.31%
Buncombe	114	66,764	206,330	32.36%
Buncombe	115	70,295	206,330	34.07%
Buncombe	116	69,271	206,330	33.57%
Burke	85	25,277	89,148	28.35%
Burke	86	63,871	89,148	71.65%
Cabarrus	82	65,483	131,063	49.96%
Cabarrus	83	65,580	131,063	50.04%
Caldwell	84	13,676	77,415	17.67%
Caldwell	87	63,739	77,415	82.33%
Camden	1	6,885	6,885	100.00%
Carteret	13	59,383	59,383	100.00%
Caswell	50	23,501	23,501	100.00%
Catawba	88	30,931	141,685	21.83%
Catawba	89	45,756	141,685	32.29%
Catawba	96	64,998	141,685	45.88%
Chatham	54	49,329	49,329	100.00%
Cherokee	120	24,298	24,298	100.00%
Chowan	2	14,526	14,526	100.00%
Clay	120	8,775	8,775	100.00%
Cleveland	110	20,887	96,287	21.69%
Cleveland	111	67,909	96,287	70.53%
Cleveland	112	7,491	96,287	7.78%
Columbus	20	54,749	54,749	100.00%
Craven	3	51,094	91,436	55.88%
Craven	12	40,342	91,436	44.12%
Cumberland	22	37,966	302,963	12.53%
Cumberland	42	63,745	302,963	21.04%
Cumberland	43	63,986	302,963	21.12%
Cumberland	44	66,909	302,963	22.08%
Cumberland	45	70,357	302,963	23.22%
Currituck	1	18,190	18,190	100.00%
Dare	2	29,967	29,967	100.00%
Davidson	73	12,872	147,246	8.74%
Davidson	80	70,245	147,246	47.71%
Davidson	81	64,129	147,246	43.55%
Davie	79	34,835	34,835	100.00%
Duplin	4	49,063	49,063	100.00%
Durham	29	64,967	223,314	29.09%
Durham	30	64,523	223,314	28.89%

NCLCV v. Hall
21 CVS 15426
LDTX057

Total Population by County and District
House Bill 1621

County	District	County Population in District	Total County Population	% of County in District
Durham	31	64,023	223,314	28.67%
Durham	55	29,801	223,314	13.34%
Edgecombe	23	33,015	55,606	59.37%
Edgecombe	24	22,591	55,606	40.63%
Forsyth	71	63,731	306,067	20.82%
Forsyth	72	63,731	306,067	20.82%
Forsyth	73	50,941	306,067	16.64%
Forsyth	74	63,762	306,067	20.83%
Forsyth	75	63,902	306,067	20.88%
Franklin	49	47,260	47,260	100.00%
Gaston	108	70,419	190,365	36.99%
Gaston	109	70,412	190,365	36.99%
Gaston	110	49,534	190,365	26.02%
Gates	5	10,516	10,516	100.00%
Graham	120	7,993	7,993	100.00%
Granville	32	48,498	48,498	100.00%
Greene	10	18,974	18,974	100.00%
Guilford	57	70,423	421,048	16.73%
Guilford	58	70,419	421,048	16.72%
Guilford	59	69,971	421,048	16.62%
Guilford	60	69,418	421,048	16.49%
Guilford	61	70,408	421,048	16.72%
Guilford	62	70,409	421,048	16.72%
Halifax	7	40,981	57,370	71.43%
Halifax	49	16,389	57,370	28.57%
Harnett	51	21,100	91,025	23.18%
Harnett	53	69,925	91,025	76.82%
Haywood	118	43,523	54,033	80.55%
Haywood	119	10,510	54,033	19.45%
Henderson	113	18,885	89,173	21.18%
Henderson	117	70,288	89,173	78.82%
Hertford	5	22,601	22,601	100.00%
Hoke	46	16,504	33,646	49.05%
Hoke	48	17,142	33,646	50.95%
Hyde	2	5,826	5,826	100.00%
Iredell	79	28,947	122,660	23.60%
Iredell	89	18,109	122,660	14.76%
Iredell	92	9,355	122,660	7.63%
Iredell	95	66,249	122,660	54.01%
Jackson	119	33,121	33,121	100.00%
Johnston	26	70,406	121,965	57.73%
Johnston	28	51,559	121,965	42.27%
Jones	13	10,381	10,381	100.00%
Lee	51	49,040	49,040	100.00%
Lenoir	10	36,257	59,648	60.78%
Lenoir	12	23,391	59,648	39.22%
Lincoln	97	63,780	63,780	100.00%
Macon	119	7,129	29,811	23.91%
Macon	120	22,682	29,811	76.09%
Madison	118	19,635	19,635	100.00%
Martin	8	25,593	25,593	100.00%

Total Population by County and District
House Bill 1621

County	District	County Population in District	Total County Population	% of County in District
McDowell	85	42,151	42,151	100.00%
Mecklenburg	98	70,355	695,454	10.12%
Mecklenburg	99	69,971	695,454	10.06%
Mecklenburg	100	70,380	695,454	10.12%
Mecklenburg	101	66,901	695,454	9.62%
Mecklenburg	102	69,833	695,454	10.04%
Mecklenburg	103	70,308	695,454	10.11%
Mecklenburg	104	70,400	695,454	10.12%
Mecklenburg	105	70,393	695,454	10.12%
Mecklenburg	106	69,114	695,454	9.94%
Mecklenburg	107	67,799	695,454	9.75%
Mitchell	84	15,687	15,687	100.00%
Montgomery	66	23,866	26,822	88.98%
Montgomery	67	2,956	26,822	11.02%
Moore	52	70,238	74,769	93.94%
Moore	54	4,531	74,769	6.06%
Nash	7	22,793	87,420	26.07%
Nash	25	63,760	87,420	72.94%
Nash	49	867	87,420	0.99%
New Hanover	16	26,979	160,307	16.83%
New Hanover	18	64,005	160,307	39.93%
New Hanover	19	69,323	160,307	43.24%
Northampton	27	22,086	22,086	100.00%
Onslow	4	14,885	150,355	9.90%
Onslow	14	67,606	150,355	44.96%
Onslow	15	67,864	150,355	45.14%
Orange	50	41,007	118,227	34.68%
Orange	54	13,397	118,227	11.33%
Orange	56	63,823	118,227	53.98%
Pamlico	3	12,934	12,934	100.00%
Pasquotank	1	34,897	34,897	100.00%
Pender	16	41,082	41,082	100.00%
Perquimans	5	11,368	11,368	100.00%
Person	55	35,623	35,623	100.00%
Pitt	6	25,427	133,798	19.00%
Pitt	8	40,986	133,798	30.63%
Pitt	9	67,385	133,798	50.36%
Polk	113	18,324	18,324	100.00%
Randolph	70	65,840	130,454	50.47%
Randolph	78	64,614	130,454	49.53%
Richmond	66	46,564	46,564	100.00%
Robeson	46	26,600	123,339	21.57%
Robeson	47	65,255	123,339	52.91%
Robeson	48	31,484	123,339	25.53%
Rockingham	65	66,769	91,928	72.63%
Rockingham	91	25,159	91,928	27.37%
Rowan	76	66,034	130,340	50.66%
Rowan	77	64,306	130,340	49.34%
Rutherford	112	62,899	62,899	100.00%
Sampson	21	41,354	60,161	68.74%
Sampson	28	18,807	60,161	31.26%

Total Population by County and District
House Bill 1621

County	District	County Population in District	Total County Population	% of County in District
Scotland	46	20,785	35,998	57.74%
Scotland	48	15,213	35,998	42.26%
Stanly	67	58,100	58,100	100.00%
Stokes	91	44,711	44,711	100.00%
Surry	90	53,074	71,219	74.52%
Surry	92	18,145	71,219	25.48%
Swain	119	12,968	12,968	100.00%
Transylvania	113	29,334	29,334	100.00%
Tyrrell	1	4,149	4,149	100.00%
Union	67	8,402	123,677	6.79%
Union	68	70,389	123,677	56.91%
Union	69	44,886	123,677	36.29%
Vance	27	24,816	42,954	57.77%
Vance	32	18,138	42,954	42.23%
Wake	33	70,241	627,846	11.19%
Wake	34	69,700	627,846	11.10%
Wake	35	70,387	627,846	11.21%
Wake	36	70,367	627,846	11.21%
Wake	37	70,398	627,846	11.21%
Wake	38	70,398	627,846	11.21%
Wake	39	69,628	627,846	11.09%
Wake	40	69,841	627,846	11.12%
Wake	41	66,886	627,846	10.65%
Warren	27	19,972	19,972	100.00%
Washington	2	13,723	13,723	100.00%
Watauga	93	42,695	42,695	100.00%
Wayne	10	13,909	113,329	12.27%
Wayne	11	70,380	113,329	62.10%
Wayne	21	29,040	113,329	25.62%
Wilkes	94	65,632	65,632	100.00%
Wilson	23	31,890	73,814	43.20%
Wilson	24	41,924	73,814	56.80%
Yadkin	92	36,348	36,348	100.00%
Yancey	84	17,198	17,774	96.76%
Yancey	118	576	17,774	3.24%

Total Population by District and County
House Bill 1621

District	County	County Population in District	% of District Population	Total County Population	% of County in District
1	Camden	6,885	10.74%	6,885	100.00%
1	Currituck	18,190	28.37%	18,190	100.00%
1	Pasquotank	34,897	54.42%	34,897	100.00%
1	Tyrrell	4,149	6.47%	4,149	100.00%
2	Chowan	14,526	22.68%	14,526	100.00%
2	Dare	29,967	46.79%	29,967	100.00%
2	Hyde	5,826	9.10%	5,826	100.00%
2	Washington	13,723	21.43%	13,723	100.00%
3	Craven	51,094	79.80%	91,436	55.88%
3	Pamlico	12,934	20.20%	12,934	100.00%
4	Duplin	49,063	76.72%	49,063	100.00%
4	Onslow	14,885	23.28%	150,355	9.90%
5	Bertie	19,773	30.77%	19,773	100.00%
5	Gates	10,516	16.37%	10,516	100.00%
5	Hertford	22,601	35.17%	22,601	100.00%
5	Perquimans	11,368	17.69%	11,368	100.00%
6	Beaufort	44,958	63.87%	44,958	100.00%
6	Pitt	25,427	36.13%	133,798	19.00%
7	Halifax	40,981	64.26%	57,370	71.43%
7	Nash	22,793	35.74%	87,420	26.07%
8	Martin	25,593	38.44%	25,593	100.00%
8	Pitt	40,986	61.56%	133,798	30.63%
9	Pitt	67,385	100.00%	133,798	50.36%
10	Greene	18,974	27.44%	18,974	100.00%
10	Lenoir	36,257	52.44%	59,648	60.78%
10	Wayne	13,909	20.12%	113,329	12.27%
11	Wayne	70,380	100.00%	113,329	62.10%
12	Craven	40,342	63.30%	91,436	44.12%
12	Lenoir	23,391	36.70%	59,648	39.22%
13	Carteret	59,383	85.12%	59,383	100.00%
13	Jones	10,381	14.88%	10,381	100.00%
14	Onslow	67,606	100.00%	150,355	44.96%
15	Onslow	67,864	100.00%	150,355	45.14%
16	New Hanover	26,979	39.64%	160,307	16.83%
16	Pender	41,082	60.36%	41,082	100.00%
17	Brunswick	64,137	100.00%	73,143	87.69%

Total Population by District and County
House Bill 1621

District	County	County Population in District	% of District Population	Total County Population	% of County in District
18	New Hanover	64,005	100.00%	160,307	39.93%
19	New Hanover	69,323	100.00%	160,307	43.24%
20	Brunswick	9,006	14.13%	73,143	12.31%
20	Columbus	54,749	85.87%	54,749	100.00%
21	Sampson	41,354	58.75%	60,161	68.74%
21	Wayne	29,040	41.25%	113,329	25.62%
22	Bladen	32,278	45.95%	32,278	100.00%
22	Cumberland	37,966	54.05%	302,963	12.53%
23	Edgecombe	33,015	50.87%	55,606	59.37%
23	Wilson	31,890	49.13%	73,814	43.20%
24	Edgecombe	22,591	35.02%	55,606	40.63%
24	Wilson	41,924	64.98%	73,814	56.80%
25	Nash	63,760	100.00%	87,420	72.94%
26	Johnston	70,406	100.00%	121,965	57.73%
27	Northampton	22,086	33.03%	22,086	100.00%
27	Vance	24,816	37.11%	42,954	57.77%
27	Warren	19,972	29.87%	19,972	100.00%
28	Johnston	51,559	73.27%	121,965	42.27%
28	Sampson	18,807	26.73%	60,161	31.26%
29	Durham	64,967	100.00%	223,314	29.09%
30	Durham	64,523	100.00%	223,314	28.89%
31	Durham	64,023	100.00%	223,314	28.67%
32	Granville	48,498	72.78%	48,498	100.00%
32	Vance	18,138	27.22%	42,954	42.23%
33	Wake	70,241	100.00%	627,846	11.19%
34	Wake	69,700	100.00%	627,846	11.10%
35	Wake	70,387	100.00%	627,846	11.21%
36	Wake	70,367	100.00%	627,846	11.21%
37	Wake	70,398	100.00%	627,846	11.21%
38	Wake	70,398	100.00%	627,846	11.21%
39	Wake	69,628	100.00%	627,846	11.09%
40	Wake	69,841	100.00%	627,846	11.12%
41	Wake	66,886	100.00%	627,846	10.65%
42	Cumberland	63,745	100.00%	302,963	21.04%
43	Cumberland	63,986	100.00%	302,963	21.12%
44	Cumberland	66,909	100.00%	302,963	22.08%

Total Population by District and County
House Bill 1621

District	County	County Population in District	% of District Population	Total County Population	% of County in District
45	Cumberland	70,357	100.00%	302,963	23.22%
46	Hoke	16,504	25.83%	33,646	49.05%
46	Robeson	26,600	41.63%	123,339	21.57%
46	Scotland	20,785	32.53%	35,998	57.74%
47	Robeson	65,255	100.00%	123,339	52.91%
48	Hoke	17,142	26.85%	33,646	50.95%
48	Robeson	31,484	49.32%	123,339	25.53%
48	Scotland	15,213	23.83%	35,998	42.26%
49	Franklin	47,260	73.25%	47,260	100.00%
49	Halifax	16,389	25.40%	57,370	28.57%
49	Nash	867	1.34%	87,420	0.99%
50	Caswell	23,501	36.43%	23,501	100.00%
50	Orange	41,007	63.57%	118,227	34.68%
51	Harnett	21,100	30.08%	91,025	23.18%
51	Lee	49,040	69.92%	49,040	100.00%
52	Moore	70,238	100.00%	74,769	93.94%
53	Harnett	69,925	100.00%	91,025	76.82%
54	Chatham	49,329	73.34%	49,329	100.00%
54	Moore	4,531	6.74%	74,769	6.06%
54	Orange	13,397	19.92%	118,227	11.33%
55	Durham	29,801	45.55%	223,314	13.34%
55	Person	35,623	54.45%	35,623	100.00%
56	Orange	63,823	100.00%	118,227	53.98%
57	Guilford	70,423	100.00%	421,048	16.73%
58	Guilford	70,419	100.00%	421,048	16.72%
59	Guilford	69,971	100.00%	421,048	16.62%
60	Guilford	69,418	100.00%	421,048	16.49%
61	Guilford	70,408	100.00%	421,048	16.72%
62	Guilford	70,409	100.00%	421,048	16.72%
63	Alamance	65,174	100.00%	130,800	49.83%
64	Alamance	65,626	100.00%	130,800	50.17%
65	Rockingham	66,769	100.00%	91,928	72.63%
66	Montgomery	23,866	33.89%	26,822	88.98%
66	Richmond	46,564	66.11%	46,564	100.00%
67	Montgomery	2,956	4.26%	26,822	11.02%
67	Stanly	58,100	83.65%	58,100	100.00%

Total Population by District and County
House Bill 1621

District	County	County Population in District	% of District Population	Total County Population	% of County in District
67	Union	8,402	12.10%	123,677	6.79%
68	Union	70,389	100.00%	123,677	56.91%
69	Anson	25,275	36.02%	25,275	100.00%
69	Union	44,886	63.98%	123,677	36.29%
70	Randolph	65,840	100.00%	130,454	50.47%
71	Forsyth	63,731	100.00%	306,067	20.82%
72	Forsyth	63,731	100.00%	306,067	20.82%
73	Davidson	12,872	20.17%	147,246	8.74%
73	Forsyth	50,941	79.83%	306,067	16.64%
74	Forsyth	63,762	100.00%	306,067	20.83%
75	Forsyth	63,902	100.00%	306,067	20.88%
76	Rowan	66,034	100.00%	130,340	50.66%
77	Rowan	64,306	100.00%	130,340	49.34%
78	Randolph	64,614	100.00%	130,454	49.53%
79	Davie	34,835	54.62%	34,835	100.00%
79	Iredell	28,947	45.38%	122,660	23.60%
80	Davidson	70,245	100.00%	147,246	47.71%
81	Davidson	64,129	100.00%	147,246	43.55%
82	Cabarrus	65,483	100.00%	131,063	49.96%
83	Cabarrus	65,580	100.00%	131,063	50.04%
84	Avery	17,167	26.94%	17,167	100.00%
84	Caldwell	13,676	21.46%	77,415	17.67%
84	Mitchell	15,687	24.62%	15,687	100.00%
84	Yancey	17,198	26.99%	17,774	96.76%
85	Burke	25,277	37.49%	89,148	28.35%
85	McDowell	42,151	62.51%	42,151	100.00%
86	Burke	63,871	100.00%	89,148	71.65%
87	Caldwell	63,739	100.00%	77,415	82.33%
88	Alexander	33,603	52.07%	33,603	100.00%
88	Catawba	30,931	47.93%	141,685	21.83%
89	Catawba	45,756	71.64%	141,685	32.29%
89	Iredell	18,109	28.36%	122,660	14.76%
90	Alleghany	10,677	16.75%	10,677	100.00%
90	Surry	53,074	83.25%	71,219	74.52%
91	Rockingham	25,159	36.01%	91,928	27.37%
91	Stokes	44,711	63.99%	44,711	100.00%

Total Population by District and County
House Bill 1621

District	County	County Population in District	% of District Population	Total County Population	% of County in District
92	Iredell	9,355	14.65%	122,660	7.63%
92	Surry	18,145	28.42%	71,219	25.48%
92	Yadkin	36,348	56.93%	36,348	100.00%
93	Ashe	24,384	36.35%	24,384	100.00%
93	Watauga	42,695	63.65%	42,695	100.00%
94	Wilkes	65,632	100.00%	65,632	100.00%
95	Iredell	66,249	100.00%	122,660	54.01%
96	Catawba	64,998	100.00%	141,685	45.88%
97	Lincoln	63,780	100.00%	63,780	100.00%
98	Mecklenburg	70,355	100.00%	695,454	10.12%
99	Mecklenburg	69,971	100.00%	695,454	10.06%
100	Mecklenburg	70,380	100.00%	695,454	10.12%
101	Mecklenburg	66,901	100.00%	695,454	9.62%
102	Mecklenburg	69,833	100.00%	695,454	10.04%
103	Mecklenburg	70,308	100.00%	695,454	10.11%
104	Mecklenburg	70,400	100.00%	695,454	10.12%
105	Mecklenburg	70,393	100.00%	695,454	10.12%
106	Mecklenburg	69,114	100.00%	695,454	9.94%
107	Mecklenburg	67,799	100.00%	695,454	9.75%
108	Gaston	70,419	100.00%	190,365	36.99%
109	Gaston	70,412	100.00%	190,365	36.99%
110	Cleveland	20,887	29.66%	96,287	21.69%
110	Gaston	49,534	70.34%	190,365	26.02%
111	Cleveland	67,909	100.00%	96,287	70.53%
112	Cleveland	7,491	10.64%	96,287	7.78%
112	Rutherford	62,899	89.36%	62,899	100.00%
113	Henderson	18,885	28.38%	89,173	21.18%
113	Polk	18,324	27.54%	18,324	100.00%
113	Transylvania	29,334	44.08%	29,334	100.00%
114	Buncombe	66,764	100.00%	206,330	32.36%
115	Buncombe	70,295	100.00%	206,330	34.07%
116	Buncombe	69,271	100.00%	206,330	33.57%
117	Henderson	70,288	100.00%	89,173	78.82%
118	Haywood	43,523	68.29%	54,033	80.55%
118	Madison	19,635	30.81%	19,635	100.00%
118	Yancey	576	0.90%	17,774	3.24%

Total Population by District and County
House Bill 1621

District	County	County Population in District	% of District Population	Total County Population	% of County in District
119	Haywood	10,510	16.49%	54,033	19.45%
119	Jackson	33,121	51.97%	33,121	100.00%
119	Macon	7,129	11.19%	29,811	23.91%
119	Swain	12,968	20.35%	12,968	100.00%
120	Cherokee	24,298	38.12%	24,298	100.00%
120	Clay	8,775	13.77%	8,775	100.00%
120	Graham	7,993	12.54%	7,993	100.00%
120	Macon	22,682	35.58%	29,811	76.09%

Total Population by Municipality and District
House Bill 1621

Municipality*	District	Municipal Population in District	Total Municipal Population	% of Municipality in District
Aberdeen	52	3,400	3,400	100.00%
Ahoskie	5	4,523	4,523	100.00%
Alamance	64	310	310	100.00%
Albemarle	67	15,680	15,680	100.00%
Alliance	3	781	781	100.00%
Andrews	120	1,602	1,602	100.00%
Angier	53	3,419	3,419	100.00%
Ansonville	69	636	636	100.00%
Apex	36	6,664	20,212	32.97%
Apex	37	13,477	20,212	66.68%
Apex	41	71	20,212	0.35%
Arapahoe	3	436	436	100.00%
Archdale	61	286	9,014	3.17%
Archdale	70	8,728	9,014	96.83%
Arlington	92	795	795	100.00%
Asheboro	70	11,561	21,672	53.35%
Asheboro	78	10,111	21,672	46.65%
Asheville	114	29,726	68,889	43.15%
Asheville	115	27,124	68,889	39.37%
Asheville	116	12,039	68,889	17.48%
Askewville	5	180	180	100.00%
Atkinson	16	236	236	100.00%
Atlantic Beach	13	1,781	1,781	100.00%
Aulander	5	888	888	100.00%
Aurora	6	583	583	100.00%
Autryville	28	196	196	100.00%
Ayden	9	4,622	4,622	100.00%
Badin	67	1,154	1,154	100.00%
Bailey	25	670	670	100.00%
Bakersville	84	357	357	100.00%
Bald Head Island	17	173	173	100.00%
Banner Elk	84	811	811	100.00%
Bath	6	275	275	100.00%
Bayboro	3	741	741	100.00%
Beargrass	8	53	53	100.00%
Beaufort	13	3,771	3,771	100.00%
Beech Mountain	84	13	310	4.19%
Beech Mountain	93	297	310	95.81%
Belhaven	6	1,968	1,968	100.00%
Belmont	108	8,705	8,705	100.00%
Belville	17	285	285	100.00%
Belwood	110	962	962	100.00%
Benson	28	2,923	2,923	100.00%
Bermuda Run	79	1,431	1,431	100.00%
Bessemer City	110	5,119	5,119	100.00%
Bethania	72	231	354	65.25%
Bethania	74	123	354	34.75%
Bethel	8	1,681	1,681	100.00%
Beulaville	4	1,067	1,067	100.00%
Biltmore Forest	116	1,440	1,440	100.00%
Biscoe	66	1,700	1,700	100.00%
Black Creek	23	714	714	100.00%
Black Mountain	115	7,511	7,511	100.00%
Bladenboro	22	1,718	1,718	100.00%
Blowing Rock	84	35	1,418	2.47%
Blowing Rock	87	18	1,418	1.27%
Blowing Rock	93	1,365	1,418	96.26%
Boardman	20	202	202	100.00%

*Municipalities represent areas as they existed on January 1st, 2000.

NCLCV v. Hall
21 CVS 15426
LDTX058

Total Population by Municipality and District
House Bill 1621

Municipality*	District	Municipal Population in District	Total Municipal Population	% of Municipality in District
Bogue	13	590	590	100.00%
Boiling Spring Lakes	17	2,972	2,972	100.00%
Boiling Springs	111	3,866	3,866	100.00%
Bolivia	17	148	148	100.00%
Bolton	20	494	494	100.00%
Boone	93	13,472	13,472	100.00%
Boonville	92	1,138	1,138	100.00%
Bostic	112	328	328	100.00%
Brevard	113	6,789	6,789	100.00%
Bridgeton	3	328	328	100.00%
Broadway	51	1,015	1,015	100.00%
Brookford	96	434	434	100.00%
Brunswick	20	360	360	100.00%
Bryson City	119	1,411	1,411	100.00%
Bunn	49	357	357	100.00%
Burgaw	16	3,337	3,337	100.00%
Burlington	63	35,767	44,917	79.63%
Burlington	64	9,150	44,917	20.37%
Burnsville	84	1,623	1,623	100.00%
Cajah's Mountain	87	2,683	2,683	100.00%
Calabash	17	711	711	100.00%
Calypso	4	410	410	100.00%
Cameron	54	151	151	100.00%
Candor	66	825	825	100.00%
Canton	118	4,029	4,029	100.00%
Cape Carteret	13	1,214	1,214	100.00%
Carolina Beach	19	4,701	4,701	100.00%
Carolina Shores	17	1,482	1,482	100.00%
Carrboro	50	320	16,782	1.91%
Carrboro	54	2,280	16,782	13.59%
Carrboro	56	14,182	16,782	84.51%
Carthage	52	1,871	1,871	100.00%
Cary	35	20,240	94,536	21.41%
Cary	36	48,653	94,536	51.47%
Cary	37	284	94,536	0.30%
Cary	41	25,340	94,536	26.80%
Cary	54	19	94,536	0.02%
Casar	110	308	308	100.00%
Castalia	25	340	340	100.00%
Caswell Beach	17	370	370	100.00%
Catawba	89	698	698	100.00%
Cedar Point	13	929	929	100.00%
Cedar Rock	87	315	315	100.00%
Centerville	49	99	99	100.00%
Cerro Gordo	20	244	244	100.00%
Chadbourn	20	2,129	2,129	100.00%
Chapel Hill	29	1,917	48,715	3.94%
Chapel Hill	50	0	48,715	0.00%
Chapel Hill	54	971	48,715	1.99%
Chapel Hill	56	45,827	48,715	94.07%
Charlotte	98	18,440	540,828	3.41%
Charlotte	99	51,281	540,828	9.48%
Charlotte	100	68,466	540,828	12.66%
Charlotte	101	58,318	540,828	10.78%
Charlotte	102	69,833	540,828	12.91%
Charlotte	103	18,642	540,828	3.45%
Charlotte	104	69,237	540,828	12.80%
Charlotte	105	65,154	540,828	12.05%

*Municipalities represent areas as they existed on January 1st, 2000.

Total Population by Municipality and District
House Bill 1621

Municipality*	District	Municipal Population in District	Total Municipal Population	% of Municipality in District
Charlotte	106	68,952	540,828	12.75%
Charlotte	107	52,505	540,828	9.71%
Cherryville	110	5,361	5,361	100.00%
Chimney Rock	112	175	175	100.00%
China Grove	76	3,616	3,616	100.00%
Chocowinity	6	733	733	100.00%
Claremont	89	1,038	1,038	100.00%
Clarkton	22	705	705	100.00%
Clayton	26	6,973	6,973	100.00%
Clemmons	75	13,827	13,827	100.00%
Cleveland	77	808	808	100.00%
Clinton	21	8,600	8,600	100.00%
Clyde	118	1,324	1,324	100.00%
Coats	53	1,845	1,845	100.00%
Cofield	5	347	347	100.00%
Colerain	5	221	221	100.00%
Columbia	1	819	819	100.00%
Columbus	113	992	992	100.00%
Como	5	78	78	100.00%
Concord	82	54,042	55,977	96.54%
Concord	83	1,935	55,977	3.46%
Conetoe	23	365	365	100.00%
Connelly Springs	86	1,814	1,814	100.00%
Conover	89	295	6,604	4.47%
Conover	96	6,309	6,604	95.53%
Conway	27	734	734	100.00%
Cooleemee	79	905	905	100.00%
Cornelius	98	11,969	11,969	100.00%
Cove City	12	433	433	100.00%
Cramerton	108	2,976	2,976	100.00%
Creedmoor	32	2,232	2,232	100.00%
Creswell	2	278	278	100.00%
Crossnore	84	242	242	100.00%
Dallas	110	3,402	3,402	100.00%
Danbury	91	108	108	100.00%
Davidson	95	0	7,139	0.00%
Davidson	98	7,139	7,139	100.00%
Denton	80	1,450	1,450	100.00%
Dillsboro	119	205	205	100.00%
Dobbins Heights	66	936	936	100.00%
Dobson	90	1,457	1,457	100.00%
Dortches	25	809	809	100.00%
Dover	12	443	443	100.00%
Drexel	86	1,938	1,938	100.00%
Dublin	22	250	250	100.00%
Dundarrach	48	62	62	100.00%
Dunn	53	9,196	9,196	100.00%
Durham	29	61,791	187,035	33.04%
Durham	30	57,302	187,035	30.64%
Durham	31	48,732	187,035	26.06%
Durham	41	0	187,035	0.00%
Durham	50	16	187,035	0.01%
Durham	55	19,171	187,035	10.25%
Durham	56	23	187,035	0.01%
Earl	111	234	234	100.00%
East Arcadia	22	524	524	100.00%
East Bend	92	659	659	100.00%
East Laurinburg	48	295	295	100.00%

*Municipalities represent areas as they existed on January 1st, 2000.

Total Population by Municipality and District
House Bill 1621

Municipality*	District	Municipal Population in District	Total Municipal Population	% of Municipality in District
East Spencer	77	1,755	1,755	100.00%
Eden	65	15,908	15,908	100.00%
Edenton	2	5,394	5,394	100.00%
Elizabeth City	1	17,188	17,188	100.00%
Elizabethtown	22	3,698	3,698	100.00%
Elk Park	84	459	459	100.00%
Elkin	90	4,036	4,109	98.22%
Elkin	94	73	4,109	1.78%
Ellenboro	112	479	479	100.00%
Ellerbe	66	1,021	1,021	100.00%
Elm City	24	1,165	1,165	100.00%
Emerald Isle	13	3,488	3,488	100.00%
Enfield	7	2,347	2,347	100.00%
Erwin	53	4,537	4,537	100.00%
Eureka	11	244	244	100.00%
Everetts	8	179	179	100.00%
Fair Bluff	20	1,181	1,181	100.00%
Fairmont	48	2,604	2,604	100.00%
Faison	4	744	744	100.00%
Faison	21	0	744	0.00%
Faith	76	695	695	100.00%
Falcon	28	0	328	0.00%
Falcon	45	328	328	100.00%
Falkland	8	112	112	100.00%
Fallston	110	603	603	100.00%
Farmville	8	4,302	4,302	100.00%
Fayetteville	42	12,184	121,015	10.07%
Fayetteville	43	36,923	121,015	30.51%
Fayetteville	44	48,918	121,015	40.42%
Fayetteville	45	22,990	121,015	19.00%
Flat Rock	113	2,565	2,565	100.00%
Fletcher	117	4,185	4,185	100.00%
Forest City	112	7,549	7,549	100.00%
Forest Hills	119	330	330	100.00%
Fountain	8	533	533	100.00%
Four Oaks	28	1,424	1,424	100.00%
Foxfire	52	474	474	100.00%
Franklin	119	69	3,490	1.98%
Franklin	120	3,421	3,490	98.02%
Franklinton	49	1,745	1,745	100.00%
Franklinville	70	1,258	1,258	100.00%
Fremont	11	1,463	1,463	100.00%
Fuquay-Varina	37	7,898	7,898	100.00%
Gamewell	84	3,644	3,644	100.00%
Garland	21	808	808	100.00%
Garner	37	0	17,757	0.00%
Garner	38	10,263	17,757	57.80%
Garner	39	7,494	17,757	42.20%
Garysburg	27	1,254	1,254	100.00%
Gaston	27	973	973	100.00%
Gastonia	108	18,544	66,277	27.98%
Gastonia	109	42,563	66,277	64.22%
Gastonia	110	5,170	66,277	7.80%
Gatesville	5	281	281	100.00%
Gibson	46	584	584	100.00%
Gibsonville	58	2,231	4,372	51.03%
Gibsonville	64	2,141	4,372	48.97%
Glen Alpine	86	1,090	1,090	100.00%

*Municipalities represent areas as they existed on January 1st, 2000.

Total Population by Municipality and District
House Bill 1621

Municipality*	District	Municipal Population in District	Total Municipal Population	% of Municipality in District
Godwin	45	112	112	100.00%
Goldsboro	10	0	39,043	0.00%
Goldsboro	11	20,071	39,043	51.41%
Goldsboro	21	18,972	39,043	48.59%
Goldston	54	319	319	100.00%
Graham	63	7,853	12,833	61.19%
Graham	64	4,980	12,833	38.81%
Grandfather	84	73	73	100.00%
Granite Falls	87	4,612	4,612	100.00%
Granite Quarry	76	2,175	2,175	100.00%
Green Level	63	2,042	2,042	100.00%
Greenevers	4	560	560	100.00%
Greensboro	57	68,478	223,891	30.59%
Greensboro	58	37,858	223,891	16.91%
Greensboro	59	53,549	223,891	23.92%
Greensboro	60	25,994	223,891	11.61%
Greensboro	61	79	223,891	0.04%
Greensboro	62	37,933	223,891	16.94%
Greenville	6	10,468	60,476	17.31%
Greenville	8	17,754	60,476	29.36%
Greenville	9	32,254	60,476	53.33%
Grifton	9	1,889	2,073	91.12%
Grifton	10	184	2,073	8.88%
Grimesland	6	440	440	100.00%
Grover	111	698	698	100.00%
Halifax	7	344	344	100.00%
Hamilton	8	516	516	100.00%
Hamlet	66	6,018	6,018	100.00%
Harmony	79	526	526	100.00%
Harrells	4	18	187	9.63%
Harrells	21	169	187	90.37%
Harrellsville	5	102	102	100.00%
Harrisburg	82	3,987	4,493	88.74%
Harrisburg	83	506	4,493	11.26%
Hassell	8	72	72	100.00%
Havelock	3	10,757	22,442	47.93%
Havelock	12	11,685	22,442	52.07%
Haw River	63	1,900	1,908	99.58%
Haw River	64	8	1,908	0.42%
Hayesville	120	297	297	100.00%
Henderson	27	12,039	16,095	74.80%
Henderson	32	4,056	16,095	25.20%
Hendersonville	113	23	10,420	0.22%
Hendersonville	117	10,397	10,420	99.78%
Hertford	5	2,070	2,070	100.00%
Hickory	85	63	37,222	0.17%
Hickory	87	14	37,222	0.04%
Hickory	88	29,942	37,222	80.44%
Hickory	96	7,203	37,222	19.35%
High Point	60	29,393	85,839	34.24%
High Point	61	55,263	85,839	64.38%
High Point	70	1	85,839	0.00%
High Point	73	1,167	85,839	1.36%
High Point	78	13	85,839	0.02%
High Point	80	2	85,839	0.00%
High Shoals	110	729	729	100.00%
Highlands	119	0	909	0.00%
Highlands	120	909	909	100.00%

*Municipalities represent areas as they existed on January 1st, 2000.

Total Population by Municipality and District
House Bill 1621

Municipality*	District	Municipal Population in District	Total Municipal Population	% of Municipality in District
Hildebran	85	1,472	1,472	100.00%
Hillsborough	50	5,446	5,446	100.00%
Hobgood	7	404	404	100.00%
Hoffman	66	624	624	100.00%
Holden Beach	17	787	787	100.00%
Holly Ridge	15	831	831	100.00%
Holly Springs	37	9,192	9,192	100.00%
Hookerton	10	467	467	100.00%
Hope Mills	22	5,414	11,237	48.18%
Hope Mills	44	43	11,237	0.38%
Hope Mills	45	5,780	11,237	51.44%
Hot Springs	118	645	645	100.00%
Hudson	87	3,078	3,078	100.00%
Huntersville	98	18,594	24,960	74.50%
Huntersville	99	6,366	24,960	25.50%
Indian Beach	13	95	95	100.00%
Indian Trail	68	11,905	11,905	100.00%
Jackson	27	695	695	100.00%
Jacksonville	14	24,938	66,715	37.38%
Jacksonville	15	41,777	66,715	62.62%
Jamestown	61	3,088	3,088	100.00%
Jamesville	8	502	502	100.00%
Jefferson	93	1,422	1,422	100.00%
Jonesville	92	1,464	1,464	100.00%
Kannapolis	76	9,020	36,910	24.44%
Kannapolis	82	104	36,910	0.28%
Kannapolis	83	27,786	36,910	75.28%
Kelford	5	245	245	100.00%
Kenansville	4	1,149	1,149	100.00%
Kenly	23	178	1,569	11.34%
Kenly	26	1,391	1,569	88.66%
Kernersville	62	0	17,126	0.00%
Kernersville	73	17,126	17,126	100.00%
Kill Devil Hills	2	5,897	5,897	100.00%
King	74	630	5,952	10.58%
King	91	5,322	5,952	89.42%
Kings Mountain	109	188	9,693	1.94%
Kings Mountain	110	402	9,693	4.15%
Kings Mountain	111	9,103	9,693	93.91%
Kingstown	112	845	845	100.00%
Kinston	10	4,703	23,688	19.85%
Kinston	12	18,985	23,688	80.15%
Kittrell	32	148	148	100.00%
Kitty Hawk	2	2,991	2,991	100.00%
Knightdale	33	0	5,958	0.00%
Knightdale	39	5,958	5,958	100.00%
Kure Beach	19	1,507	1,507	100.00%
La Grange	10	2,844	2,844	100.00%
Lake Lure	112	1,027	1,027	100.00%
Lake Park	68	2,093	2,093	100.00%
Lake Santeetlah	120	67	67	100.00%
Lake Waccamaw	20	1,411	1,411	100.00%
Landis	76	2,996	2,996	100.00%
Lansing	93	151	151	100.00%
Lasker	27	103	103	100.00%
Lattimore	112	419	419	100.00%
Laurel Park	117	1,835	1,835	100.00%
Laurinburg	46	8,044	15,874	50.67%

*Municipalities represent areas as they existed on January 1st, 2000.

Total Population by Municipality and District
House Bill 1621

Municipality*	District	Municipal Population in District	Total Municipal Population	% of Municipality in District
Laurinburg	48	7,830	15,874	49.33%
Lawndale	110	642	642	100.00%
Leggett	23	77	77	100.00%
Leland	17	1,938	1,938	100.00%
Lenoir	84	1,425	16,793	8.49%
Lenoir	87	15,368	16,793	91.51%
Lewiston Woodville	5	613	613	100.00%
Lewisville	75	8,826	8,826	100.00%
Lexington	81	19,953	19,953	100.00%
Liberty	70	2,661	2,661	100.00%
Lilesville	69	459	459	100.00%
Lillington	53	2,915	2,915	100.00%
Lincolnton	97	9,965	9,965	100.00%
Linden	45	127	127	100.00%
Littleton	49	692	692	100.00%
Locust	67	2,416	2,416	100.00%
Locust	83	0	2,416	0.00%
Long View	85	709	4,722	15.01%
Long View	96	4,013	4,722	84.99%
Louisburg	49	3,111	3,111	100.00%
Love Valley	92	30	30	100.00%
Lowell	108	2,662	2,662	100.00%
Lucama	23	847	847	100.00%
Lumber Bridge	47	118	118	100.00%
Lumberton	46	4,615	20,795	22.19%
Lumberton	47	10,755	20,795	51.72%
Lumberton	48	5,425	20,795	26.09%
Macclesfield	23	458	458	100.00%
Macon	27	115	115	100.00%
Madison	91	2,262	2,262	100.00%
Maggie Valley	119	607	607	100.00%
Magnolia	4	932	932	100.00%
Maiden	89	3,282	3,282	100.00%
Maiden	97	0	3,282	0.00%
Manteo	2	1,052	1,052	100.00%
Marietta	48	164	164	100.00%
Marion	85	4,943	4,943	100.00%
Mars Hill	118	1,764	1,764	100.00%
Marshall	118	840	840	100.00%
Marshville	69	2,360	2,360	100.00%
Marvin	68	1,039	1,039	100.00%
Matthews	100	1,444	22,127	6.53%
Matthews	103	20,661	22,127	93.37%
Matthews	105	22	22,127	0.10%
Maxton	48	2,551	2,551	100.00%
Mayodan	91	2,417	2,417	100.00%
Maysville	13	1,002	1,002	100.00%
McAdenville	108	619	619	100.00%
McDonald	47	119	119	100.00%
McFarlan	69	89	89	100.00%
Mebane	50	675	7,284	9.27%
Mebane	63	6,609	7,284	90.73%
Mebane	64	0	7,284	0.00%
Mesic	3	257	257	100.00%
Micro	26	454	454	100.00%
Middleburg	27	162	162	100.00%
Middlesex	25	838	838	100.00%
Milton	50	132	132	100.00%

*Municipalities represent areas as they existed on January 1st, 2000.

Total Population by Municipality and District
House Bill 1621

Municipality*	District	Municipal Population in District	Total Municipal Population	% of Municipality in District
Mineral Springs	68	1,370	1,370	100.00%
Minnesott Beach	3	311	311	100.00%
Mint Hill	103	14,922	14,922	100.00%
Mocksville	79	4,178	4,178	100.00%
Momeyer	25	291	291	100.00%
Monroe	68	7,082	26,228	27.00%
Monroe	69	19,146	26,228	73.00%
Montreat	115	630	630	100.00%
Mooresboro	112	314	314	100.00%
Mooresville	95	18,823	18,823	100.00%
Morehead City	13	7,691	7,691	100.00%
Morganton	86	17,310	17,310	100.00%
Morrisville	31	0	5,208	0.00%
Morrisville	41	5,208	5,208	100.00%
Morven	69	579	579	100.00%
Mount Airy	90	8,484	8,484	100.00%
Mount Airy	92	0	8,484	0.00%
Mount Gilead	66	1,389	1,389	100.00%
Mount Holly	108	9,618	9,618	100.00%
Mount Olive	4	30	4,567	0.66%
Mount Olive	11	1,421	4,567	31.11%
Mount Olive	21	3,116	4,567	68.23%
Mount Pleasant	83	1,259	1,259	100.00%
Murfreesboro	5	2,045	2,045	100.00%
Murphy	120	1,568	1,568	100.00%
Nags Head	2	2,700	2,700	100.00%
Nashville	25	4,309	4,309	100.00%
Navassa	17	479	479	100.00%
New Bern	3	8,030	23,128	34.72%
New Bern	12	15,098	23,128	65.28%
New London	67	326	326	100.00%
Newland	84	704	704	100.00%
Newport	13	3,349	3,349	100.00%
Newton	89	4,759	12,560	37.89%
Newton	96	7,801	12,560	62.11%
Newton Grove	21	606	606	100.00%
Norlina	27	1,107	1,107	100.00%
Norman	66	72	72	100.00%
North Topsail Beach	15	843	843	100.00%
North Wilkesboro	94	4,116	4,116	100.00%
Northwest	17	671	671	100.00%
Norwood	67	2,216	2,216	100.00%
Oak City	8	339	339	100.00%
Oak Island	17	6,571	6,571	100.00%
Oak Ridge	62	3,988	3,988	100.00%
Oakboro	67	1,198	1,198	100.00%
Ocean Isle Beach	17	426	426	100.00%
Old Fort	85	963	963	100.00%
Oriental	3	875	875	100.00%
Orrum	48	79	79	100.00%
Oxford	32	8,338	8,338	100.00%
Pantego	6	170	170	100.00%
Parkton	46	428	428	100.00%
Parmele	8	290	290	100.00%
Patterson Springs	111	620	620	100.00%
Peachland	69	554	554	100.00%
Peletier	13	487	487	100.00%
Pembroke	47	2,399	2,399	100.00%

*Municipalities represent areas as they existed on January 1st, 2000.

Total Population by Municipality and District
House Bill 1621

Municipality*	District	Municipal Population in District	Total Municipal Population	% of Municipality in District
Pikeville	11	719	719	100.00%
Pilot Mountain	92	1,281	1,281	100.00%
Pine Knoll Shores	13	1,524	1,524	100.00%
Pine Level	26	1,313	1,313	100.00%
Pinebluff	52	1,109	1,109	100.00%
Pinehurst	52	9,706	9,706	100.00%
Pinetops	23	1,419	1,419	100.00%
Pineville	104	414	3,449	12.00%
Pineville	107	3,035	3,449	88.00%
Pink Hill	10	521	521	100.00%
Pittsboro	54	2,226	2,226	100.00%
Plymouth	2	4,107	4,107	100.00%
Polkton	69	1,195	1,195	100.00%
Polkville	110	535	535	100.00%
Pollocksville	13	269	269	100.00%
Powellsville	5	259	259	100.00%
Princeton	28	1,066	1,066	100.00%
Princeville	23	940	940	100.00%
Proctorville	48	133	133	100.00%
Raeford	48	3,386	3,386	100.00%
Raleigh	31	0	276,093	0.00%
Raleigh	33	63,040	276,093	22.83%
Raleigh	34	69,056	276,093	25.01%
Raleigh	35	47,533	276,093	17.22%
Raleigh	36	2,020	276,093	0.73%
Raleigh	38	49,445	276,093	17.91%
Raleigh	39	5,483	276,093	1.99%
Raleigh	40	11,360	276,093	4.11%
Raleigh	41	28,156	276,093	10.20%
Ramseur	70	1,588	1,588	100.00%
Randleman	70	3,557	3,557	100.00%
Ranlo	108	2,198	2,198	100.00%
Ranlo	110	0	2,198	0.00%
Raynham	47	67	67	100.00%
Red Oak	25	2,723	2,723	100.00%
Red Springs	47	3,493	3,493	100.00%
Red Springs	48	0	3,493	0.00%
Reidsville	65	14,485	14,485	100.00%
Rennert	47	283	283	100.00%
Rhodhiss	86	327	366	89.34%
Rhodhiss	87	39	366	10.66%
Rich Square	27	931	931	100.00%
Richfield	67	515	515	100.00%
Richlands	4	928	928	100.00%
River Bend	3	2,404	2,923	82.24%
River Bend	12	519	2,923	17.76%
Roanoke Rapids	7	8,142	16,957	48.02%
Roanoke Rapids	49	8,815	16,957	51.98%
Robbins	52	1,195	1,195	100.00%
Robbinsville	120	747	747	100.00%
Robersonville	8	1,731	1,731	100.00%
Rockingham	66	9,672	9,672	100.00%
Rockwell	76	1,971	1,971	100.00%
Rocky Mount	7	20,484	55,893	36.65%
Rocky Mount	23	748	55,893	1.34%
Rocky Mount	24	16,549	55,893	29.61%
Rocky Mount	25	18,112	55,893	32.40%
Rolesville	40	907	907	100.00%

*Municipalities represent areas as they existed on January 1st, 2000.

Total Population by Municipality and District
House Bill 1621

Municipality*	District	Municipal Population in District	Total Municipal Population	% of Municipality in District
Ronda	94	460	460	100.00%
Roper	2	613	613	100.00%
Rose Hill	4	1,330	1,330	100.00%
Roseboro	21	1,267	1,267	100.00%
Rosman	113	490	490	100.00%
Rowland	48	1,146	1,146	100.00%
Roxboro	55	8,696	8,696	100.00%
Roxobel	5	263	263	100.00%
Rural Hall	74	2,464	2,464	100.00%
Ruth	112	329	329	100.00%
Rutherford College	86	1,293	1,293	100.00%
Rutherfordton	112	4,131	4,131	100.00%
Salemburg	28	469	469	100.00%
Salisbury	77	26,462	26,462	100.00%
Saluda	113	575	575	100.00%
Sandy Creek	17	246	246	100.00%
Sandyfield	20	340	340	100.00%
Sanford	51	23,220	23,220	100.00%
Saratoga	23	379	379	100.00%
Sawmills	87	4,921	4,921	100.00%
Scotland Neck	7	2,362	2,362	100.00%
Seaboard	27	695	695	100.00%
Seagrove	78	246	246	100.00%
Sedalia	58	618	618	100.00%
Selma	26	5,914	5,914	100.00%
Seven Devils	84	17	129	13.18%
Seven Devils	93	112	129	86.82%
Seven Springs	10	86	86	100.00%
Severn	27	263	263	100.00%
Shallotte	17	1,377	1,381	99.71%
Shallotte	20	4	1,381	0.29%
Sharpsburg	24	1,081	2,421	44.65%
Sharpsburg	25	1,340	2,421	55.35%
Shelby	111	19,475	19,477	99.99%
Shelby	112	2	19,477	0.01%
Siler City	54	6,966	6,966	100.00%
Simpson	6	464	464	100.00%
Sims	23	128	128	100.00%
Smithfield	26	11,505	11,510	99.96%
Smithfield	28	5	11,510	0.04%
Snow Hill	10	1,514	1,514	100.00%
Southern Pines	52	10,918	10,918	100.00%
Southern Shores	2	2,201	2,201	100.00%
Southport	17	2,351	2,351	100.00%
Sparta	90	1,817	1,817	100.00%
Speed	23	70	70	100.00%
Spencer	76	0	3,355	0.00%
Spencer	77	3,355	3,355	100.00%
Spencer Mountain	108	51	51	100.00%
Spindale	112	4,022	4,022	100.00%
Spring Hope	25	1,261	1,261	100.00%
Spring Lake	42	8,098	8,098	100.00%
Spruce Pine	84	2,030	2,030	100.00%
St. Helena	16	395	395	100.00%
St. James	17	804	804	100.00%
St. Pauls	46	2,137	2,137	100.00%
Staley	70	347	347	100.00%
Stallings	68	3,189	3,189	100.00%

*Municipalities represent areas as they existed on January 1st, 2000.

Total Population by Municipality and District
House Bill 1621

Municipality*	District	Municipal Population in District	Total Municipal Population	% of Municipality in District
Stanfield	67	1,113	1,113	100.00%
Stanley	108	2,982	3,053	97.67%
Stanley	110	71	3,053	2.33%
Stantonsburg	23	726	726	100.00%
Star	66	807	807	100.00%
Statesville	79	11,179	23,320	47.94%
Statesville	89	40	23,320	0.17%
Statesville	95	12,101	23,320	51.89%
Stedman	22	664	664	100.00%
Stem	32	229	229	100.00%
Stokesdale	62	3,267	3,267	100.00%
Stoneville	65	1,002	1,002	100.00%
Stonewall	3	285	285	100.00%
Stovall	32	376	376	100.00%
Sugar Mountain	84	226	226	100.00%
Summerfield	62	7,018	7,018	100.00%
Sunset Beach	17	1,824	1,824	100.00%
Surf City	15	292	1,393	20.96%
Surf City	16	1,101	1,393	79.04%
Swansboro	14	1,426	1,426	100.00%
Sylva	119	2,435	2,435	100.00%
Tabor City	20	2,509	2,509	100.00%
Tar Heel	22	70	70	100.00%
Tarboro	23	11,138	11,138	100.00%
Taylorsville	88	1,799	1,799	100.00%
Taylortown	52	845	845	100.00%
Teachey	4	245	245	100.00%
Thomasville	78	0	19,788	0.00%
Thomasville	80	8,775	19,788	44.35%
Thomasville	81	11,013	19,788	55.65%
Tobaccoville	74	2,209	2,209	100.00%
Tobaccoville	91	0	2,209	0.00%
Topsail Beach	16	471	471	100.00%
Trent Woods	3	4,089	4,192	97.54%
Trent Woods	12	103	4,192	2.46%
Trenton	13	206	206	100.00%
Trinity	70	23	6,690	0.34%
Trinity	78	6,667	6,690	99.66%
Troutman	95	1,592	1,592	100.00%
Troy	66	3,430	3,430	100.00%
Tryon	113	1,760	1,760	100.00%
Turkey	21	262	262	100.00%
Unionville	68	4,797	4,797	100.00%
Valdese	86	4,485	4,485	100.00%
Vanceboro	3	898	898	100.00%
Vandemere	3	289	289	100.00%
Varnamtown	17	481	481	100.00%
Vass	52	750	750	100.00%
Waco	110	328	328	100.00%
Wade	45	480	480	100.00%
Wadesboro	69	3,552	3,552	100.00%
Wagram	48	801	801	100.00%
Wake Forest	40	12,588	12,588	100.00%
Walkertown	72	908	4,009	22.65%
Walkertown	73	362	4,009	9.03%
Walkertown	74	2,739	4,009	68.32%
Wallace	4	3,326	3,344	99.46%
Wallace	16	18	3,344	0.54%

*Municipalities represent areas as they existed on January 1st, 2000.

Total Population by Municipality and District
House Bill 1621

Municipality*	District	Municipal Population in District	Total Municipal Population	% of Municipality in District
Walnut Cove	91	1,465	1,465	100.00%
Walnut Creek	10	859	859	100.00%
Walstonburg	10	224	224	100.00%
Warrenton	27	811	811	100.00%
Warsaw	4	3,051	3,051	100.00%
Washington	6	9,583	9,583	100.00%
Washington Park	6	440	440	100.00%
Watha	16	151	151	100.00%
Waxhaw	68	2,625	2,625	100.00%
Waynesville	118	9,221	9,232	99.88%
Waynesville	119	11	9,232	0.12%
Weaverville	114	2,416	2,416	100.00%
Webster	119	486	486	100.00%
Weddington	68	6,696	6,696	100.00%
Weddington	105	0	6,696	0.00%
Weldon	7	1,374	1,374	100.00%
Wendell	39	4,247	4,247	100.00%
Wentworth	65	2,779	2,779	100.00%
Wesley Chapel	68	2,549	2,549	100.00%
West Jefferson	93	1,081	1,081	100.00%
Whispering Pines	52	2,090	2,090	100.00%
Whitakers	7	359	799	44.93%
Whitakers	23	440	799	55.07%
White Lake	22	529	529	100.00%
Whiteville	20	5,148	5,148	100.00%
Whitsett	58	686	686	100.00%
Wilkesboro	94	3,159	3,159	100.00%
Williamston	8	5,843	5,843	100.00%
Wilmington	16	5,694	75,838	7.51%
Wilmington	18	46,012	75,838	60.67%
Wilmington	19	24,132	75,838	31.82%
Wilson	23	9,631	44,405	21.69%
Wilson	24	34,774	44,405	78.31%
Wilson's Mills	26	1,291	1,291	100.00%
Windsor	5	2,283	2,283	100.00%
Winfall	5	554	554	100.00%
Wingate	69	2,406	2,406	100.00%
Winston-Salem	71	62,253	185,776	33.51%
Winston-Salem	72	55,837	185,776	30.06%
Winston-Salem	73	4,349	185,776	2.34%
Winston-Salem	74	36,215	185,776	19.49%
Winston-Salem	75	27,122	185,776	14.60%
Winterville	9	4,791	4,791	100.00%
Winton	5	956	956	100.00%
Woodfin	116	3,162	3,162	100.00%
Woodland	27	833	833	100.00%
Wrightsville Beach	16	3	2,593	0.12%
Wrightsville Beach	19	2,590	2,593	99.88%
Yadkinville	92	2,818	2,818	100.00%
Yanceyville	50	2,091	2,091	100.00%
Youngsville	49	651	651	100.00%
Zebulon	26	0	4,046	0.00%
Zebulon	39	4,046	4,046	100.00%

*Municipalities represent areas as they existed on January 1st, 2000.

Total Population by District and Municipality
House Bill 1621

District	Municipality*	Municipal Population in District	% of District Population	Total Municipal Population	% of Municipality in District
1	Columbia	819	1.28%	819	100.00%
1	Elizabeth City	17,188	26.81%	17,188	100.00%
2	Creswell	278	0.43%	278	100.00%
2	Edenton	5,394	8.42%	5,394	100.00%
2	Kill Devil Hills	5,897	9.21%	5,897	100.00%
2	Kitty Hawk	2,991	4.67%	2,991	100.00%
2	Manteo	1,052	1.64%	1,052	100.00%
2	Nags Head	2,700	4.22%	2,700	100.00%
2	Plymouth	4,107	6.41%	4,107	100.00%
2	Roper	613	0.96%	613	100.00%
2	Southern Shores	2,201	3.44%	2,201	100.00%
3	Alliance	781	1.22%	781	100.00%
3	Arapahoe	436	0.68%	436	100.00%
3	Bayboro	741	1.16%	741	100.00%
3	Bridgeton	328	0.51%	328	100.00%
3	Havelock	10,757	16.80%	22,442	47.93%
3	Mesic	257	0.40%	257	100.00%
3	Minnesott Beach	311	0.49%	311	100.00%
3	New Bern	8,030	12.54%	23,128	34.72%
3	Oriental	875	1.37%	875	100.00%
3	River Bend	2,404	3.75%	2,923	82.24%
3	Stonewall	285	0.45%	285	100.00%
3	Trent Woods	4,089	6.39%	4,192	97.54%
3	Vanceboro	898	1.40%	898	100.00%
3	Vandemere	289	0.45%	289	100.00%
4	Beulaville	1,067	1.67%	1,067	100.00%
4	Calypso	410	0.64%	410	100.00%
4	Faison	744	1.16%	744	100.00%
4	Greenevers	560	0.88%	560	100.00%
4	Harrells	18	0.03%	187	9.63%
4	Kenansville	1,149	1.80%	1,149	100.00%
4	Magnolia	932	1.46%	932	100.00%
4	Mount Olive	30	0.05%	4,567	0.66%
4	Richlands	928	1.45%	928	100.00%
4	Rose Hill	1,330	2.08%	1,330	100.00%
4	Teachey	245	0.38%	245	100.00%
4	Wallace	3,326	5.20%	3,344	99.46%
4	Warsaw	3,051	4.77%	3,051	100.00%
5	Ahoskie	4,523	7.04%	4,523	100.00%
5	Askewville	180	0.28%	180	100.00%
5	Aulander	888	1.38%	888	100.00%
5	Cofield	347	0.54%	347	100.00%
5	Colerain	221	0.34%	221	100.00%
5	Como	78	0.12%	78	100.00%
5	Gatesville	281	0.44%	281	100.00%
5	Harrellsville	102	0.16%	102	100.00%
5	Hertford	2,070	3.22%	2,070	100.00%
5	Kelford	245	0.38%	245	100.00%
5	Lewiston Woodville	613	0.95%	613	100.00%
5	Murfreesboro	2,045	3.18%	2,045	100.00%
5	Powellsville	259	0.40%	259	100.00%
5	Roxobel	263	0.41%	263	100.00%
5	Windsor	2,283	3.55%	2,283	100.00%
5	Winfall	554	0.86%	554	100.00%
5	Winton	956	1.49%	956	100.00%
6	Aurora	583	0.83%	583	100.00%
6	Bath	275	0.39%	275	100.00%
6	Belhaven	1,968	2.80%	1,968	100.00%
6	Chocowinity	733	1.04%	733	100.00%
6	Greenville	10,468	14.87%	60,476	17.31%
6	Grimesland	440	0.63%	440	100.00%
6	Pantego	170	0.24%	170	100.00%
6	Simpson	464	0.66%	464	100.00%
6	Washington	9,583	13.62%	9,583	100.00%
6	Washington Park	440	0.63%	440	100.00%
7	Enfield	2,347	3.68%	2,347	100.00%
7	Halifax	344	0.54%	344	100.00%
7	Hobgood	404	0.63%	404	100.00%
7	Roanoke Rapids	8,142	12.77%	16,957	48.02%

*Municipalities represent areas as they existed on January 1st, 2000.

Total Population by District and Municipality
House Bill 1621

District	Municipality*	Municipal Population in District	% of District Population	Total Municipal Population	% of Municipality in District
7	Rocky Mount	20,484	32.12%	55,893	36.65%
7	Scotland Neck	2,362	3.70%	2,362	100.00%
7	Weldon	1,374	2.15%	1,374	100.00%
7	Whitakers	359	0.56%	799	44.93%
8	Beargrass	53	0.08%	53	100.00%
8	Bethel	1,681	2.52%	1,681	100.00%
8	Everetts	179	0.27%	179	100.00%
8	Falkland	112	0.17%	112	100.00%
8	Farmville	4,302	6.46%	4,302	100.00%
8	Fountain	533	0.80%	533	100.00%
8	Greenville	17,754	26.67%	60,476	29.36%
8	Hamilton	516	0.78%	516	100.00%
8	Hassell	72	0.11%	72	100.00%
8	Jamesville	502	0.75%	502	100.00%
8	Oak City	339	0.51%	339	100.00%
8	Parmele	290	0.44%	290	100.00%
8	Robersonville	1,731	2.60%	1,731	100.00%
8	Williamston	5,843	8.78%	5,843	100.00%
9	Ayden	4,622	6.86%	4,622	100.00%
9	Greenville	32,254	47.87%	60,476	53.33%
9	Grifton	1,889	2.80%	2,073	91.12%
9	Winterville	4,791	7.11%	4,791	100.00%
10	Goldsboro	0	0.00%	39,043	0.00%
10	Grifton	184	0.27%	2,073	8.88%
10	Hookerton	467	0.68%	467	100.00%
10	Kinston	4,703	6.80%	23,688	19.85%
10	La Grange	2,844	4.11%	2,844	100.00%
10	Pink Hill	521	0.75%	521	100.00%
10	Seven Springs	86	0.12%	86	100.00%
10	Snow Hill	1,514	2.19%	1,514	100.00%
10	Walnut Creek	859	1.24%	859	100.00%
10	Walstonburg	224	0.32%	224	100.00%
11	Eureka	244	0.35%	244	100.00%
11	Fremont	1,463	2.08%	1,463	100.00%
11	Goldsboro	20,071	28.52%	39,043	51.41%
11	Mount Olive	1,421	2.02%	4,567	31.11%
11	Pikeville	719	1.02%	719	100.00%
12	Cove City	433	0.68%	433	100.00%
12	Dover	443	0.70%	443	100.00%
12	Havelock	11,685	18.33%	22,442	52.07%
12	Kinston	18,985	29.79%	23,688	80.15%
12	New Bern	15,098	23.69%	23,128	65.28%
12	River Bend	519	0.81%	2,923	17.76%
12	Trent Woods	103	0.16%	4,192	2.46%
13	Atlantic Beach	1,781	2.55%	1,781	100.00%
13	Beaufort	3,771	5.41%	3,771	100.00%
13	Bogue	590	0.85%	590	100.00%
13	Cape Carteret	1,214	1.74%	1,214	100.00%
13	Cedar Point	929	1.33%	929	100.00%
13	Emerald Isle	3,488	5.00%	3,488	100.00%
13	Indian Beach	95	0.14%	95	100.00%
13	Maysville	1,002	1.44%	1,002	100.00%
13	Morehead City	7,691	11.02%	7,691	100.00%
13	Newport	3,349	4.80%	3,349	100.00%
13	Peletier	487	0.70%	487	100.00%
13	Pine Knoll Shores	1,524	2.18%	1,524	100.00%
13	Pollocksville	269	0.39%	269	100.00%
13	Trenton	206	0.30%	206	100.00%
14	Jacksonville	24,938	36.89%	66,715	37.38%
14	Swansboro	1,426	2.11%	1,426	100.00%
15	Holly Ridge	831	1.22%	831	100.00%
15	Jacksonville	41,777	61.56%	66,715	62.62%
15	North Topsail Beach	843	1.24%	843	100.00%
15	Surf City	292	0.43%	1,393	20.96%
16	Atkinson	236	0.35%	236	100.00%
16	Burgaw	3,337	4.90%	3,337	100.00%
16	St. Helena	395	0.58%	395	100.00%
16	Surf City	1,101	1.62%	1,393	79.04%

*Municipalities represent areas as they existed on January 1st, 2000.

Total Population by District and Municipality
House Bill 1621

District	Municipality*	Municipal Population in District	% of District Population	Total Municipal Population	% of Municipality in District
16	Topsail Beach	471	0.69%	471	100.00%
16	Wallace	18	0.03%	3,344	0.54%
16	Watha	151	0.22%	151	100.00%
16	Wilmington	5,694	8.37%	75,838	7.51%
16	Wrightsville Beach	3	0.00%	2,593	0.12%
17	Bald Head Island	173	0.27%	173	100.00%
17	Belville	285	0.44%	285	100.00%
17	Boiling Spring Lakes	2,972	4.63%	2,972	100.00%
17	Bolivia	148	0.23%	148	100.00%
17	Calabash	711	1.11%	711	100.00%
17	Carolina Shores	1,482	2.31%	1,482	100.00%
17	Caswell Beach	370	0.58%	370	100.00%
17	Holden Beach	787	1.23%	787	100.00%
17	Leland	1,938	3.02%	1,938	100.00%
17	Navassa	479	0.75%	479	100.00%
17	Northwest	671	1.05%	671	100.00%
17	Oak Island	6,571	10.25%	6,571	100.00%
17	Ocean Isle Beach	426	0.66%	426	100.00%
17	Sandy Creek	246	0.38%	246	100.00%
17	Shallotte	1,377	2.15%	1,381	99.71%
17	Southport	2,351	3.67%	2,351	100.00%
17	St. James	804	1.25%	804	100.00%
17	Sunset Beach	1,824	2.84%	1,824	100.00%
17	Varnamtown	481	0.75%	481	100.00%
18	Wilmington	46,012	71.89%	75,838	60.67%
19	Carolina Beach	4,701	6.78%	4,701	100.00%
19	Kure Beach	1,507	2.17%	1,507	100.00%
19	Wilmington	24,132	34.81%	75,838	31.82%
19	Wrightsville Beach	2,590	3.74%	2,593	99.88%
20	Boardman	202	0.32%	202	100.00%
20	Bolton	494	0.77%	494	100.00%
20	Brunswick	360	0.56%	360	100.00%
20	Cerro Gordo	244	0.38%	244	100.00%
20	Chadbourn	2,129	3.34%	2,129	100.00%
20	Fair Bluff	1,181	1.85%	1,181	100.00%
20	Lake Waccamaw	1,411	2.21%	1,411	100.00%
20	Sandyfield	340	0.53%	340	100.00%
20	Shallotte	4	0.01%	1,381	0.29%
20	Tabor City	2,509	3.94%	2,509	100.00%
20	Whiteville	5,148	8.07%	5,148	100.00%
21	Clinton	8,600	12.22%	8,600	100.00%
21	Faison	0	0.00%	744	0.00%
21	Garland	808	1.15%	808	100.00%
21	Goldsboro	18,972	26.95%	39,043	48.59%
21	Harrells	169	0.24%	187	90.37%
21	Mount Olive	3,116	4.43%	4,567	68.23%
21	Newton Grove	606	0.86%	606	100.00%
21	Roseboro	1,267	1.80%	1,267	100.00%
21	Turkey	262	0.37%	262	100.00%
22	Bladenboro	1,718	2.45%	1,718	100.00%
22	Clarkton	705	1.00%	705	100.00%
22	Dublin	250	0.36%	250	100.00%
22	East Arcadia	524	0.75%	524	100.00%
22	Elizabethtown	3,698	5.26%	3,698	100.00%
22	Hope Mills	5,414	7.71%	11,237	48.18%
22	Stedman	664	0.95%	664	100.00%
22	Tar Heel	70	0.10%	70	100.00%
22	White Lake	529	0.75%	529	100.00%
23	Black Creek	714	1.10%	714	100.00%
23	Conetoe	365	0.56%	365	100.00%
23	Kenly	178	0.27%	1,569	11.34%
23	Leggett	77	0.12%	77	100.00%
23	Lucama	847	1.30%	847	100.00%
23	Macclesfield	458	0.71%	458	100.00%
23	Pinetops	1,419	2.19%	1,419	100.00%
23	Princeville	940	1.45%	940	100.00%
23	Rocky Mount	748	1.15%	55,893	1.34%
23	Saratoga	379	0.58%	379	100.00%

*Municipalities represent areas as they existed on January 1st, 2000.

Total Population by District and Municipality
House Bill 1621

District	Municipality*	Municipal Population in District	% of District Population	Total Municipal Population	% of Municipality in District
23	Sims	128	0.20%	128	100.00%
23	Speed	70	0.11%	70	100.00%
23	Stantonsburg	726	1.12%	726	100.00%
23	Tarboro	11,138	17.16%	11,138	100.00%
23	Whitakers	440	0.68%	799	55.07%
23	Wilson	9,631	14.84%	44,405	21.69%
24	Elm City	1,165	1.81%	1,165	100.00%
24	Rocky Mount	16,549	25.65%	55,893	29.61%
24	Sharpsburg	1,081	1.68%	2,421	44.65%
24	Wilson	34,774	53.90%	44,405	78.31%
25	Bailey	670	1.05%	670	100.00%
25	Castalia	340	0.53%	340	100.00%
25	Dortches	809	1.27%	809	100.00%
25	Middlesex	838	1.31%	838	100.00%
25	Momeyer	291	0.46%	291	100.00%
25	Nashville	4,309	6.76%	4,309	100.00%
25	Red Oak	2,723	4.27%	2,723	100.00%
25	Rocky Mount	18,112	28.41%	55,893	32.40%
25	Sharpsburg	1,340	2.10%	2,421	55.35%
25	Spring Hope	1,261	1.98%	1,261	100.00%
26	Clayton	6,973	9.90%	6,973	100.00%
26	Kenly	1,391	1.98%	1,569	88.66%
26	Micro	454	0.64%	454	100.00%
26	Pine Level	1,313	1.86%	1,313	100.00%
26	Selma	5,914	8.40%	5,914	100.00%
26	Smithfield	11,505	16.34%	11,510	99.96%
26	Wilson's Mills	1,291	1.83%	1,291	100.00%
26	Zebulon	0	0.00%	4,046	0.00%
27	Conway	734	1.10%	734	100.00%
27	Garysburg	1,254	1.88%	1,254	100.00%
27	Gaston	973	1.45%	973	100.00%
27	Henderson	12,039	18.00%	16,095	74.80%
27	Jackson	695	1.04%	695	100.00%
27	Lasker	103	0.15%	103	100.00%
27	Macon	115	0.17%	115	100.00%
27	Middleburg	162	0.24%	162	100.00%
27	Norlina	1,107	1.66%	1,107	100.00%
27	Rich Square	931	1.39%	931	100.00%
27	Seaboard	695	1.04%	695	100.00%
27	Severn	263	0.39%	263	100.00%
27	Warrenton	811	1.21%	811	100.00%
27	Woodland	833	1.25%	833	100.00%
28	Autryville	196	0.28%	196	100.00%
28	Benson	2,923	4.15%	2,923	100.00%
28	Falcon	0	0.00%	328	0.00%
28	Four Oaks	1,424	2.02%	1,424	100.00%
28	Princeton	1,066	1.51%	1,066	100.00%
28	Salemburg	469	0.67%	469	100.00%
28	Smithfield	5	0.01%	11,510	0.04%
29	Chapel Hill	1,917	2.95%	48,715	3.94%
29	Durham	61,791	95.11%	187,035	33.04%
30	Durham	57,302	88.81%	187,035	30.64%
31	Durham	48,732	76.12%	187,035	26.06%
31	Morrisville	0	0.00%	5,208	0.00%
31	Raleigh	0	0.00%	276,093	0.00%
32	Creedmoor	2,232	3.35%	2,232	100.00%
32	Henderson	4,056	6.09%	16,095	25.20%
32	Kittrell	148	0.22%	148	100.00%
32	Oxford	8,338	12.51%	8,338	100.00%
32	Stem	229	0.34%	229	100.00%
32	Stovall	376	0.56%	376	100.00%
33	Knightdale	0	0.00%	5,958	0.00%
33	Raleigh	63,040	89.75%	276,093	22.83%
34	Raleigh	69,056	99.08%	276,093	25.01%
35	Cary	20,240	28.76%	94,536	21.41%
35	Raleigh	47,533	67.53%	276,093	17.22%
36	Apex	6,664	9.47%	20,212	32.97%
36	Cary	48,653	69.14%	94,536	51.47%

*Municipalities represent areas as they existed on January 1st, 2000.

Total Population by District and Municipality
House Bill 1621

District	Municipality*	Municipal Population in District	% of District Population	Total Municipal Population	% of Municipality in District
36	Raleigh	2,020	2.87%	276,093	0.73%
37	Apex	13,477	19.14%	20,212	66.68%
37	Cary	284	0.40%	94,536	0.30%
37	Fuquay-Varina	7,898	11.22%	7,898	100.00%
37	Garner	0	0.00%	17,757	0.00%
37	Holly Springs	9,192	13.06%	9,192	100.00%
38	Garner	10,263	14.58%	17,757	57.80%
38	Raleigh	49,445	70.24%	276,093	17.91%
39	Garner	7,494	10.76%	17,757	42.20%
39	Knightdale	5,958	8.56%	5,958	100.00%
39	Raleigh	5,483	7.87%	276,093	1.99%
39	Wendell	4,247	6.10%	4,247	100.00%
39	Zebulon	4,046	5.81%	4,046	100.00%
40	Raleigh	11,360	16.27%	276,093	4.11%
40	Rolesville	907	1.30%	907	100.00%
40	Wake Forest	12,588	18.02%	12,588	100.00%
41	Apex	71	0.11%	20,212	0.35%
41	Cary	25,340	37.89%	94,536	26.80%
41	Durham	0	0.00%	187,035	0.00%
41	Morrisville	5,208	7.79%	5,208	100.00%
41	Raleigh	28,156	42.10%	276,093	10.20%
42	Fayetteville	12,184	19.11%	121,015	10.07%
42	Spring Lake	8,098	12.70%	8,098	100.00%
43	Fayetteville	36,923	57.70%	121,015	30.51%
44	Fayetteville	48,918	73.11%	121,015	40.42%
44	Hope Mills	43	0.06%	11,237	0.38%
45	Falcon	328	0.47%	328	100.00%
45	Fayetteville	22,990	32.68%	121,015	19.00%
45	Godwin	112	0.16%	112	100.00%
45	Hope Mills	5,780	8.22%	11,237	51.44%
45	Linden	127	0.18%	127	100.00%
45	Wade	480	0.68%	480	100.00%
46	Gibson	584	0.91%	584	100.00%
46	Laurinburg	8,044	12.59%	15,874	50.67%
46	Lumberton	4,615	7.22%	20,795	22.19%
46	Parkton	428	0.67%	428	100.00%
46	St. Pauls	2,137	3.34%	2,137	100.00%
47	Lumber Bridge	118	0.18%	118	100.00%
47	Lumberton	10,755	16.48%	20,795	51.72%
47	McDonald	119	0.18%	119	100.00%
47	Pembroke	2,399	3.68%	2,399	100.00%
47	Raynham	67	0.10%	67	100.00%
47	Red Springs	3,493	5.35%	3,493	100.00%
47	Rennert	283	0.43%	283	100.00%
48	Dundarrach	62	0.10%	62	100.00%
48	East Laurinburg	295	0.46%	295	100.00%
48	Fairmont	2,604	4.08%	2,604	100.00%
48	Laurinburg	7,830	12.27%	15,874	49.33%
48	Lumberton	5,425	8.50%	20,795	26.09%
48	Marietta	164	0.26%	164	100.00%
48	Maxton	2,551	4.00%	2,551	100.00%
48	Orrum	79	0.12%	79	100.00%
48	Proctorville	133	0.21%	133	100.00%
48	Raeford	3,386	5.30%	3,386	100.00%
48	Red Springs	0	0.00%	3,493	0.00%
48	Rowland	1,146	1.80%	1,146	100.00%
48	Wagram	801	1.25%	801	100.00%
49	Bunn	357	0.55%	357	100.00%
49	Centerville	99	0.15%	99	100.00%
49	Franklinton	1,745	2.70%	1,745	100.00%
49	Littleton	692	1.07%	692	100.00%
49	Louisburg	3,111	4.82%	3,111	100.00%
49	Roanoke Rapids	8,815	13.66%	16,957	51.98%
49	Youngsville	651	1.01%	651	100.00%
50	Carrboro	320	0.50%	16,782	1.91%
50	Chapel Hill	0	0.00%	48,715	0.00%
50	Durham	16	0.02%	187,035	0.01%
50	Hillsborough	5,446	8.44%	5,446	100.00%

*Municipalities represent areas as they existed on January 1st, 2000.

Total Population by District and Municipality
House Bill 1621

District	Municipality*	Municipal Population in District	% of District Population	Total Municipal Population	% of Municipality in District
50	Mebane	675	1.05%	7,284	9.27%
50	Milton	132	0.20%	132	100.00%
50	Yanceyville	2,091	3.24%	2,091	100.00%
51	Broadway	1,015	1.45%	1,015	100.00%
51	Sanford	23,220	33.11%	23,220	100.00%
52	Aberdeen	3,400	4.84%	3,400	100.00%
52	Carthage	1,871	2.66%	1,871	100.00%
52	Foxfire	474	0.67%	474	100.00%
52	Pinebluff	1,109	1.58%	1,109	100.00%
52	Pinehurst	9,706	13.82%	9,706	100.00%
52	Robbins	1,195	1.70%	1,195	100.00%
52	Southern Pines	10,918	15.54%	10,918	100.00%
52	Taylortown	845	1.20%	845	100.00%
52	Vass	750	1.07%	750	100.00%
52	Whispering Pines	2,090	2.98%	2,090	100.00%
53	Angier	3,419	4.89%	3,419	100.00%
53	Coats	1,845	2.64%	1,845	100.00%
53	Dunn	9,196	13.15%	9,196	100.00%
53	Erwin	4,537	6.49%	4,537	100.00%
53	Lillington	2,915	4.17%	2,915	100.00%
54	Cameron	151	0.22%	151	100.00%
54	Carrboro	2,280	3.39%	16,782	13.59%
54	Cary	19	0.03%	94,536	0.02%
54	Chapel Hill	971	1.44%	48,715	1.99%
54	Goldston	319	0.47%	319	100.00%
54	Pittsboro	2,226	3.31%	2,226	100.00%
54	Siler City	6,966	10.36%	6,966	100.00%
55	Durham	19,171	29.30%	187,035	10.25%
55	Roxboro	8,696	13.29%	8,696	100.00%
56	Carrboro	14,182	22.22%	16,782	84.51%
56	Chapel Hill	45,827	71.80%	48,715	94.07%
56	Durham	23	0.04%	187,035	0.01%
57	Greensboro	68,478	97.24%	223,891	30.59%
58	Gibsonville	2,231	3.17%	4,372	51.03%
58	Greensboro	37,858	53.76%	223,891	16.91%
58	Sedalia	618	0.88%	618	100.00%
58	Whitsett	686	0.97%	686	100.00%
59	Greensboro	53,549	76.53%	223,891	23.92%
60	Greensboro	25,994	37.45%	223,891	11.61%
60	High Point	29,393	42.34%	85,839	34.24%
61	Archdale	286	0.41%	9,014	3.17%
61	Greensboro	79	0.11%	223,891	0.04%
61	High Point	55,263	78.49%	85,839	64.38%
61	Jamestown	3,088	4.39%	3,088	100.00%
62	Greensboro	37,933	53.88%	223,891	16.94%
62	Kernersville	0	0.00%	17,126	0.00%
62	Oak Ridge	3,988	5.66%	3,988	100.00%
62	Stokesdale	3,267	4.64%	3,267	100.00%
62	Summerfield	7,018	9.97%	7,018	100.00%
63	Burlington	35,767	54.88%	44,917	79.63%
63	Graham	7,853	12.05%	12,833	61.19%
63	Green Level	2,042	3.13%	2,042	100.00%
63	Haw River	1,900	2.92%	1,908	99.58%
63	Mebane	6,609	10.14%	7,284	90.73%
64	Alamance	310	0.47%	310	100.00%
64	Burlington	9,150	13.94%	44,917	20.37%
64	Gibsonville	2,141	3.26%	4,372	48.97%
64	Graham	4,980	7.59%	12,833	38.81%
64	Haw River	8	0.01%	1,908	0.42%
64	Mebane	0	0.00%	7,284	0.00%
65	Eden	15,908	23.83%	15,908	100.00%
65	Reidsville	14,485	21.69%	14,485	100.00%
65	Stoneville	1,002	1.50%	1,002	100.00%
65	Wentworth	2,779	4.16%	2,779	100.00%
66	Biscoe	1,700	2.41%	1,700	100.00%
66	Candor	825	1.17%	825	100.00%
66	Dobbins Heights	936	1.33%	936	100.00%
66	Ellerbe	1,021	1.45%	1,021	100.00%

*Municipalities represent areas as they existed on January 1st, 2000.

Total Population by District and Municipality
House Bill 1621

District	Municipality*	Municipal Population in District	% of District Population	Total Municipal Population	% of Municipality in District
66	Hamlet	6,018	8.54%	6,018	100.00%
66	Hoffman	624	0.89%	624	100.00%
66	Mount Gilead	1,389	1.97%	1,389	100.00%
66	Norman	72	0.10%	72	100.00%
66	Rockingham	9,672	13.73%	9,672	100.00%
66	Star	807	1.15%	807	100.00%
66	Troy	3,430	4.87%	3,430	100.00%
67	Albemarle	15,680	22.57%	15,680	100.00%
67	Badin	1,154	1.66%	1,154	100.00%
67	Locust	2,416	3.48%	2,416	100.00%
67	New London	326	0.47%	326	100.00%
67	Norwood	2,216	3.19%	2,216	100.00%
67	Oakboro	1,198	1.72%	1,198	100.00%
67	Richfield	515	0.74%	515	100.00%
67	Stanfield	1,113	1.60%	1,113	100.00%
68	Indian Trail	11,905	16.91%	11,905	100.00%
68	Lake Park	2,093	2.97%	2,093	100.00%
68	Marvin	1,039	1.48%	1,039	100.00%
68	Mineral Springs	1,370	1.95%	1,370	100.00%
68	Monroe	7,082	10.06%	26,228	27.00%
68	Stallings	3,189	4.53%	3,189	100.00%
68	Unionville	4,797	6.81%	4,797	100.00%
68	Waxhaw	2,625	3.73%	2,625	100.00%
68	Weddington	6,696	9.51%	6,696	100.00%
68	Wesley Chapel	2,549	3.62%	2,549	100.00%
69	Ansonville	636	0.91%	636	100.00%
69	Lilesville	459	0.65%	459	100.00%
69	Marshville	2,360	3.36%	2,360	100.00%
69	McFarlan	89	0.13%	89	100.00%
69	Monroe	19,146	27.29%	26,228	73.00%
69	Morven	579	0.83%	579	100.00%
69	Peachland	554	0.79%	554	100.00%
69	Polkton	1,195	1.70%	1,195	100.00%
69	Wadesboro	3,552	5.06%	3,552	100.00%
69	Wingate	2,406	3.43%	2,406	100.00%
70	Archdale	8,728	13.26%	9,014	96.83%
70	Asheboro	11,561	17.56%	21,672	53.35%
70	Franklinville	1,258	1.91%	1,258	100.00%
70	High Point	1	0.00%	85,839	0.00%
70	Liberty	2,661	4.04%	2,661	100.00%
70	Ramseur	1,588	2.41%	1,588	100.00%
70	Randleman	3,557	5.40%	3,557	100.00%
70	Staley	347	0.53%	347	100.00%
70	Trinity	23	0.03%	6,690	0.34%
71	Winston-Salem	62,253	97.68%	185,776	33.51%
72	Bethania	231	0.36%	354	65.25%
72	Walkertown	908	1.42%	4,009	22.65%
72	Winston-Salem	55,837	87.61%	185,776	30.06%
73	High Point	1,167	1.83%	85,839	1.36%
73	Kernersville	17,126	26.84%	17,126	100.00%
73	Walkertown	362	0.57%	4,009	9.03%
73	Winston-Salem	4,349	6.82%	185,776	2.34%
74	Bethania	123	0.19%	354	34.75%
74	King	630	0.99%	5,952	10.58%
74	Rural Hall	2,464	3.86%	2,464	100.00%
74	Tobaccoville	2,209	3.46%	2,209	100.00%
74	Walkertown	2,739	4.30%	4,009	68.32%
74	Winston-Salem	36,215	56.80%	185,776	19.49%
75	Clemmons	13,827	21.64%	13,827	100.00%
75	Lewisville	8,826	13.81%	8,826	100.00%
75	Winston-Salem	27,122	42.44%	185,776	14.60%
76	China Grove	3,616	5.48%	3,616	100.00%
76	Faith	695	1.05%	695	100.00%
76	Granite Quarry	2,175	3.29%	2,175	100.00%
76	Kannapolis	9,020	13.66%	36,910	24.44%
76	Landis	2,996	4.54%	2,996	100.00%
76	Rockwell	1,971	2.98%	1,971	100.00%
76	Spencer	0	0.00%	3,355	0.00%

*Municipalities represent areas as they existed on January 1st, 2000.

Total Population by District and Municipality
House Bill 1621

District	Municipality*	Municipal Population in District	% of District Population	Total Municipal Population	% of Municipality in District
77	Cleveland	808	1.26%	808	100.00%
77	East Spencer	1,755	2.73%	1,755	100.00%
77	Salisbury	26,462	41.15%	26,462	100.00%
77	Spencer	3,355	5.22%	3,355	100.00%
78	Asheboro	10,111	15.65%	21,672	46.65%
78	High Point	13	0.02%	85,839	0.02%
78	Seagrove	246	0.38%	246	100.00%
78	Thomasville	0	0.00%	19,788	0.00%
78	Trinity	6,667	10.32%	6,690	99.66%
79	Bermuda Run	1,431	2.24%	1,431	100.00%
79	Cooleemee	905	1.42%	905	100.00%
79	Harmony	526	0.82%	526	100.00%
79	Mocksville	4,178	6.55%	4,178	100.00%
79	Statesville	11,179	17.53%	23,320	47.94%
80	Denton	1,450	2.06%	1,450	100.00%
80	High Point	2	0.00%	85,839	0.00%
80	Thomasville	8,775	12.49%	19,788	44.35%
81	Lexington	19,953	31.11%	19,953	100.00%
81	Thomasville	11,013	17.17%	19,788	55.65%
82	Concord	54,042	82.53%	55,977	96.54%
82	Harrisburg	3,987	6.09%	4,493	88.74%
82	Kannapolis	104	0.16%	36,910	0.28%
83	Concord	1,935	2.95%	55,977	3.46%
83	Harrisburg	506	0.77%	4,493	11.26%
83	Kannapolis	27,786	42.37%	36,910	75.28%
83	Locust	0	0.00%	2,416	0.00%
83	Mount Pleasant	1,259	1.92%	1,259	100.00%
84	Bakersville	357	0.56%	357	100.00%
84	Banner Elk	811	1.27%	811	100.00%
84	Beech Mountain	13	0.02%	310	4.19%
84	Blowing Rock	35	0.05%	1,418	2.47%
84	Burnsville	1,623	2.55%	1,623	100.00%
84	Crossnore	242	0.38%	242	100.00%
84	Elk Park	459	0.72%	459	100.00%
84	Gamewell	3,644	5.72%	3,644	100.00%
84	Grandfather	73	0.11%	73	100.00%
84	Lenoir	1,425	2.24%	16,793	8.49%
84	Newland	704	1.10%	704	100.00%
84	Seven Devils	17	0.03%	129	13.18%
84	Spruce Pine	2,030	3.19%	2,030	100.00%
84	Sugar Mountain	226	0.35%	226	100.00%
85	Hickory	63	0.09%	37,222	0.17%
85	Hildebran	1,472	2.18%	1,472	100.00%
85	Long View	709	1.05%	4,722	15.01%
85	Marion	4,943	7.33%	4,943	100.00%
85	Old Fort	963	1.43%	963	100.00%
86	Connelly Springs	1,814	2.84%	1,814	100.00%
86	Drexel	1,938	3.03%	1,938	100.00%
86	Glen Alpine	1,090	1.71%	1,090	100.00%
86	Morganton	17,310	27.10%	17,310	100.00%
86	Rhodhiss	327	0.51%	366	89.34%
86	Rutherford College	1,293	2.02%	1,293	100.00%
86	Valdese	4,485	7.02%	4,485	100.00%
87	Blowing Rock	18	0.03%	1,418	1.27%
87	Cajah's Mountain	2,683	4.21%	2,683	100.00%
87	Cedar Rock	315	0.49%	315	100.00%
87	Granite Falls	4,612	7.24%	4,612	100.00%
87	Hickory	14	0.02%	37,222	0.04%
87	Hudson	3,078	4.83%	3,078	100.00%
87	Lenoir	15,368	24.11%	16,793	91.51%
87	Rhodhiss	39	0.06%	366	10.66%
87	Sawmills	4,921	7.72%	4,921	100.00%
88	Hickory	29,942	46.40%	37,222	80.44%
88	Taylorsville	1,799	2.79%	1,799	100.00%
89	Catawba	698	1.09%	698	100.00%
89	Claremont	1,038	1.63%	1,038	100.00%
89	Conover	295	0.46%	6,604	4.47%
89	Maiden	3,282	5.14%	3,282	100.00%

*Municipalities represent areas as they existed on January 1st, 2000.

Total Population by District and Municipality
House Bill 1621

District	Municipality*	Municipal Population in District	% of District Population	Total Municipal Population	% of Municipality in District
89	Newton	4,759	7.45%	12,560	37.89%
89	Statesville	40	0.06%	23,320	0.17%
90	Dobson	1,457	2.29%	1,457	100.00%
90	Elkin	4,036	6.33%	4,109	98.22%
90	Mount Airy	8,484	13.31%	8,484	100.00%
90	Sparta	1,817	2.85%	1,817	100.00%
91	Danbury	108	0.15%	108	100.00%
91	King	5,322	7.62%	5,952	89.42%
91	Madison	2,262	3.24%	2,262	100.00%
91	Mayodan	2,417	3.46%	2,417	100.00%
91	Tobaccoville	0	0.00%	2,209	0.00%
91	Walnut Cove	1,465	2.10%	1,465	100.00%
92	Arlington	795	1.25%	795	100.00%
92	Boonville	1,138	1.78%	1,138	100.00%
92	East Bend	659	1.03%	659	100.00%
92	Jonesville	1,464	2.29%	1,464	100.00%
92	Love Valley	30	0.05%	30	100.00%
92	Mount Airy	0	0.00%	8,484	0.00%
92	Pilot Mountain	1,281	2.01%	1,281	100.00%
92	Yadkinville	2,818	4.41%	2,818	100.00%
93	Beech Mountain	297	0.44%	310	95.81%
93	Blowing Rock	1,365	2.03%	1,418	96.26%
93	Boone	13,472	20.08%	13,472	100.00%
93	Jefferson	1,422	2.12%	1,422	100.00%
93	Lansing	151	0.23%	151	100.00%
93	Seven Devils	112	0.17%	129	86.82%
93	West Jefferson	1,081	1.61%	1,081	100.00%
94	Elkin	73	0.11%	4,109	1.78%
94	North Wilkesboro	4,116	6.27%	4,116	100.00%
94	Ronda	460	0.70%	460	100.00%
94	Wilkesboro	3,159	4.81%	3,159	100.00%
95	Davidson	0	0.00%	7,139	0.00%
95	Mooresville	18,823	28.41%	18,823	100.00%
95	Statesville	12,101	18.27%	23,320	51.89%
95	Troutman	1,592	2.40%	1,592	100.00%
96	Brookford	434	0.67%	434	100.00%
96	Conover	6,309	9.71%	6,604	95.53%
96	Hickory	7,203	11.08%	37,222	19.35%
96	Long View	4,013	6.17%	4,722	84.99%
96	Newton	7,801	12.00%	12,560	62.11%
97	Lincolnton	9,965	15.62%	9,965	100.00%
97	Maiden	0	0.00%	3,282	0.00%
98	Charlotte	18,440	26.21%	540,828	3.41%
98	Cornelius	11,969	17.01%	11,969	100.00%
98	Davidson	7,139	10.15%	7,139	100.00%
98	Huntersville	18,594	26.43%	24,960	74.50%
99	Charlotte	51,281	73.29%	540,828	9.48%
99	Huntersville	6,366	9.10%	24,960	25.50%
100	Charlotte	68,466	97.28%	540,828	12.66%
100	Matthews	1,444	2.05%	22,127	6.53%
101	Charlotte	58,318	87.17%	540,828	10.78%
102	Charlotte	69,833	100.00%	540,828	12.91%
103	Charlotte	18,642	26.51%	540,828	3.45%
103	Matthews	20,661	29.39%	22,127	93.37%
103	Mint Hill	14,922	21.22%	14,922	100.00%
104	Charlotte	69,237	98.35%	540,828	12.80%
104	Pineville	414	0.59%	3,449	12.00%
105	Charlotte	65,154	92.56%	540,828	12.05%
105	Matthews	22	0.03%	22,127	0.10%
105	Weddington	0	0.00%	6,696	0.00%
106	Charlotte	68,952	99.77%	540,828	12.75%
107	Charlotte	52,505	77.44%	540,828	9.71%
107	Pineville	3,035	4.48%	3,449	88.00%
108	Belmont	8,705	12.36%	8,705	100.00%
108	Cramerton	2,976	4.23%	2,976	100.00%
108	Gastonia	18,544	26.33%	66,277	27.98%
108	Lowell	2,662	3.78%	2,662	100.00%
108	McAdenville	619	0.88%	619	100.00%

*Municipalities represent areas as they existed on January 1st, 2000.

Total Population by District and Municipality
House Bill 1621

District	Municipality*	Municipal Population in District	% of District Population	Total Municipal Population	% of Municipality in District
108	Mount Holly	9,618	13.66%	9,618	100.00%
108	Ranlo	2,198	3.12%	2,198	100.00%
108	Spencer Mountain	51	0.07%	51	100.00%
108	Stanley	2,982	4.23%	3,053	97.67%
109	Gastonia	42,563	60.45%	66,277	64.22%
109	Kings Mountain	188	0.27%	9,693	1.94%
110	Belwood	962	1.37%	962	100.00%
110	Bessemer City	5,119	7.27%	5,119	100.00%
110	Casar	308	0.44%	308	100.00%
110	Cherryville	5,361	7.61%	5,361	100.00%
110	Dallas	3,402	4.83%	3,402	100.00%
110	Fallston	603	0.86%	603	100.00%
110	Gastonia	5,170	7.34%	66,277	7.80%
110	High Shoals	729	1.04%	729	100.00%
110	Kings Mountain	402	0.57%	9,693	4.15%
110	Lawndale	642	0.91%	642	100.00%
110	Polkville	535	0.76%	535	100.00%
110	Ranlo	0	0.00%	2,198	0.00%
110	Stanley	71	0.10%	3,053	2.33%
110	Waco	328	0.47%	328	100.00%
111	Boiling Springs	3,866	5.69%	3,866	100.00%
111	Earl	234	0.34%	234	100.00%
111	Grover	698	1.03%	698	100.00%
111	Kings Mountain	9,103	13.40%	9,693	93.91%
111	Patterson Springs	620	0.91%	620	100.00%
111	Shelby	19,475	28.68%	19,477	99.99%
112	Bostic	328	0.47%	328	100.00%
112	Chimney Rock	175	0.25%	175	100.00%
112	Ellenboro	479	0.68%	479	100.00%
112	Forest City	7,549	10.72%	7,549	100.00%
112	Kingstown	845	1.20%	845	100.00%
112	Lake Lure	1,027	1.46%	1,027	100.00%
112	Lattimore	419	0.60%	419	100.00%
112	Mooresboro	314	0.45%	314	100.00%
112	Ruth	329	0.47%	329	100.00%
112	Rutherfordton	4,131	5.87%	4,131	100.00%
112	Shelby	2	0.00%	19,477	0.01%
112	Spindale	4,022	5.71%	4,022	100.00%
113	Brevard	6,789	10.20%	6,789	100.00%
113	Columbus	992	1.49%	992	100.00%
113	Flat Rock	2,565	3.85%	2,565	100.00%
113	Hendersonville	23	0.03%	10,420	0.22%
113	Rosman	490	0.74%	490	100.00%
113	Saluda	575	0.86%	575	100.00%
113	Tryon	1,760	2.64%	1,760	100.00%
114	Asheville	29,726	44.52%	68,889	43.15%
114	Weaverville	2,416	3.62%	2,416	100.00%
115	Asheville	27,124	38.59%	68,889	39.37%
115	Black Mountain	7,511	10.68%	7,511	100.00%
115	Montreat	630	0.90%	630	100.00%
116	Asheville	12,039	17.38%	68,889	17.48%
116	Biltmore Forest	1,440	2.08%	1,440	100.00%
116	Woodfin	3,162	4.56%	3,162	100.00%
117	Fletcher	4,185	5.95%	4,185	100.00%
117	Hendersonville	10,397	14.79%	10,420	99.78%
117	Laurel Park	1,835	2.61%	1,835	100.00%
118	Canton	4,029	6.32%	4,029	100.00%
118	Clyde	1,324	2.08%	1,324	100.00%
118	Hot Springs	645	1.01%	645	100.00%
118	Mars Hill	1,764	2.77%	1,764	100.00%
118	Marshall	840	1.32%	840	100.00%
118	Waynesville	9,221	14.47%	9,232	99.88%
119	Bryson City	1,411	2.21%	1,411	100.00%
119	Dillsboro	205	0.32%	205	100.00%
119	Forest Hills	330	0.52%	330	100.00%
119	Franklin	69	0.11%	3,490	1.98%
119	Highlands	0	0.00%	909	0.00%
119	Maggie Valley	607	0.95%	607	100.00%

*Municipalities represent areas as they existed on January 1st, 2000.

Total Population by District and Municipality
House Bill 1621

District	Municipality*	Municipal Population in District	% of District Population	Total Municipal Population	% of Municipality in District
119	Sylva	2,435	3.82%	2,435	100.00%
119	Waynesville	11	0.02%	9,232	0.12%
119	Webster	486	0.76%	486	100.00%
120	Andrews	1,602	2.51%	1,602	100.00%
120	Franklin	3,421	5.37%	3,490	98.02%
120	Hayesville	297	0.47%	297	100.00%
120	Highlands	909	1.43%	909	100.00%
120	Lake Santeetlah	67	0.11%	67	100.00%
120	Murphy	1,568	2.46%	1,568	100.00%
120	Robbinsville	747	1.17%	747	100.00%

*Municipalities represent areas as they existed on January 1st, 2000.

HOUSE REDISTRICTING PLAN

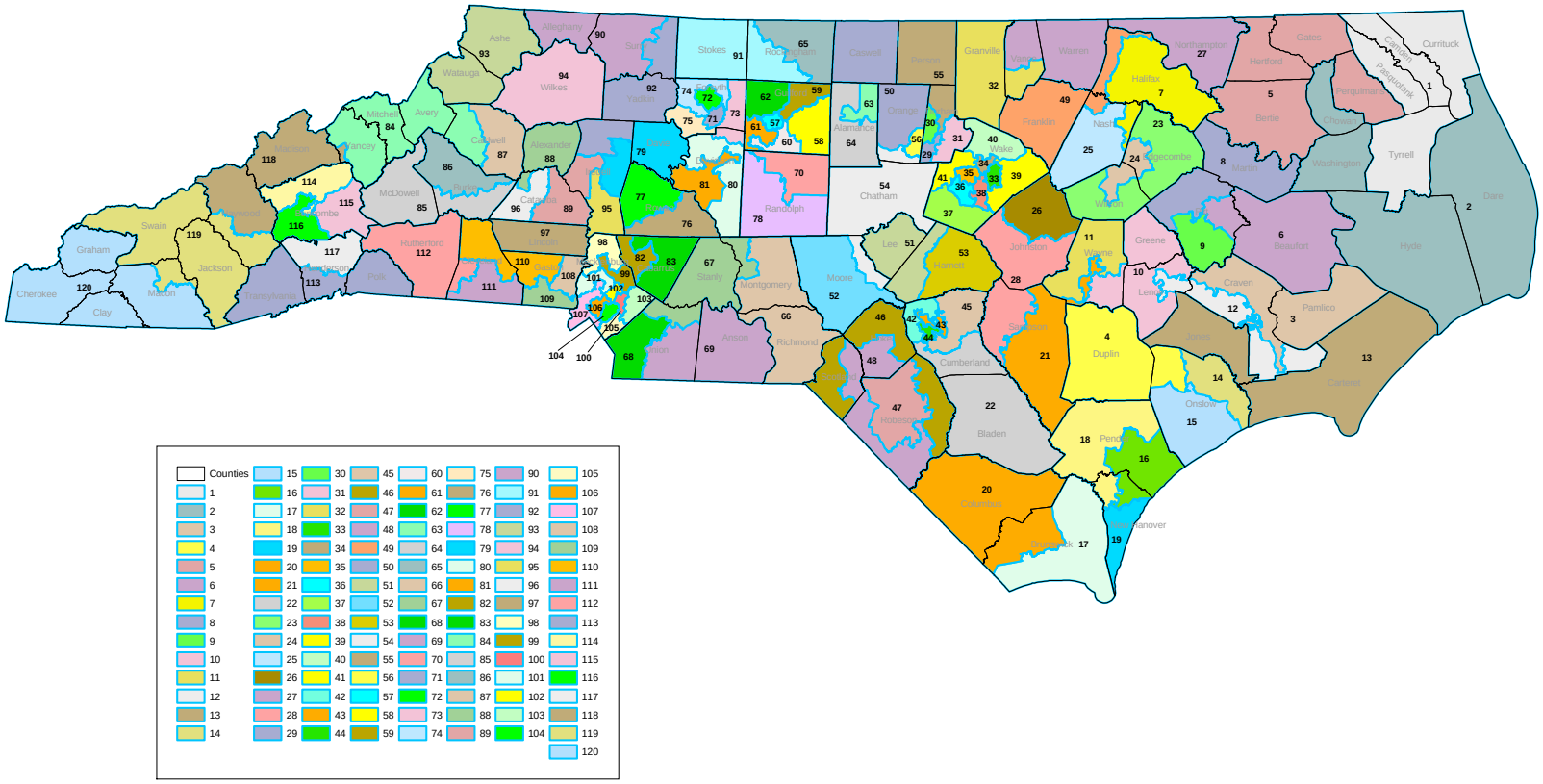

Produced by the NC General Assembly, Information Systems Division, November 24, 2003.

NCLCV v. Hall
21 CVS 15426
LDTX059

House Redistricting Plan - Ideal versus Actual Populations based on 2000 Census Results

District	2000 Pop	Ideal Pop	Ideal +/-	% +/-
1	64,121	67,078	-2,957	-4.41%
2	64,042	67,078	-3,036	-4.53%
3	64,028	67,078	-3,050	-4.55%
4	63,948	67,078	-3,130	-4.67%
5	64,258	67,078	-2,820	-4.20%
6	70,385	67,078	3,307	4.93%
7	63,774	67,078	-3,304	-4.93%
8	66,579	67,078	-499	-0.74%
9	67,385	67,078	307	0.46%
10	69,140	67,078	2,062	3.07%
11	70,380	67,078	3,302	4.92%
12	63,733	67,078	-3,345	-4.99%
13	69,764	67,078	2,686	4.00%
14	67,606	67,078	528	0.79%
15	67,864	67,078	786	1.17%
16	68,294	67,078	1,216	1.81%
17	64,137	67,078	-2,941	-4.38%
18	63,772	67,078	-3,306	-4.93%
19	69,323	67,078	2,245	3.35%
20	63,755	67,078	-3,323	-4.95%
21	70,394	67,078	3,316	4.94%
22	70,244	67,078	3,166	4.72%
23	64,905	67,078	-2,173	-3.24%
24	64,515	67,078	-2,563	-3.82%
25	63,760	67,078	-3,318	-4.95%
26	70,406	67,078	3,328	4.96%
27	66,874	67,078	-204	-0.30%
28	70,366	67,078	3,288	4.90%
29	64,967	67,078	-2,111	-3.15%
30	64,523	67,078	-2,555	-3.81%
31	64,023	67,078	-3,055	-4.55%
32	66,636	67,078	-442	-0.66%
33	70,241	67,078	3,163	4.72%
34	69,700	67,078	2,622	3.91%
35	70,387	67,078	3,309	4.93%
36	70,367	67,078	3,289	4.90%
37	70,398	67,078	3,320	4.95%
38	70,398	67,078	3,320	4.95%
39	69,628	67,078	2,550	3.80%
40	69,841	67,078	2,763	4.12%
41	66,886	67,078	-192	-0.29%
42	63,745	67,078	-3,333	-4.97%
43	63,986	67,078	-3,092	-4.61%
44	66,909	67,078	-169	-0.25%
45	70,357	67,078	3,279	4.89%
46	63,889	67,078	-3,189	-4.75%
47	65,255	67,078	-1,823	-2.72%
48	63,839	67,078	-3,239	-4.83%
49	64,516	67,078	-2,562	-3.82%
50	64,508	67,078	-2,570	-3.83%
51	70,140	67,078	3,062	4.56%

Data Source: 2000 Census

House Redistricting Plan | 2003 Database | 09/27/06 | 05:27 PM

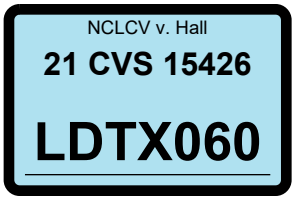

House Redistricting Plan - Ideal versus Actual Populations based on 2000 Census Results

District	2000 Pop	Ideal Pop	Ideal +/-	% +/-
52	70,238	67,078	3,160	4.71%
53	69,925	67,078	2,847	4.24%
54	67,257	67,078	179	0.27%
55	65,424	67,078	-1,654	-2.47%
56	63,823	67,078	-3,255	-4.85%
57	70,423	67,078	3,345	4.99%
58	70,419	67,078	3,341	4.98%
59	69,971	67,078	2,893	4.31%
60	69,418	67,078	2,340	3.49%
61	70,408	67,078	3,330	4.96%
62	70,409	67,078	3,331	4.97%
63	65,174	67,078	-1,904	-2.84%
64	65,626	67,078	-1,452	-2.16%
65	66,769	67,078	-309	-0.46%
66	70,430	67,078	3,352	5.00%
67	69,458	67,078	2,380	3.55%
68	70,389	67,078	3,311	4.94%
69	70,161	67,078	3,083	4.60%
70	65,840	67,078	-1,238	-1.85%
71	63,731	67,078	-3,347	-4.99%
72	63,731	67,078	-3,347	-4.99%
73	63,813	67,078	-3,265	-4.87%
74	63,762	67,078	-3,316	-4.94%
75	63,902	67,078	-3,176	-4.73%
76	66,034	67,078	-1,044	-1.56%
77	64,306	67,078	-2,772	-4.13%
78	64,614	67,078	-2,464	-3.67%
79	63,782	67,078	-3,296	-4.91%
80	70,245	67,078	3,167	4.72%
81	64,129	67,078	-2,949	-4.40%
82	65,483	67,078	-1,595	-2.38%
83	65,580	67,078	-1,498	-2.23%
84	63,728	67,078	-3,350	-4.99%
85	67,428	67,078	350	0.52%
86	63,871	67,078	-3,207	-4.78%
87	63,739	67,078	-3,339	-4.98%
88	64,534	67,078	-2,544	-3.79%
89	63,865	67,078	-3,213	-4.79%
90	63,751	67,078	-3,327	-4.96%
91	69,870	67,078	2,792	4.16%
92	63,848	67,078	-3,230	-4.82%
93	67,079	67,078	1	0.00%
94	65,632	67,078	-1,446	-2.16%
95	66,249	67,078	-829	-1.24%
96	64,998	67,078	-2,080	-3.10%
97	63,780	67,078	-3,298	-4.92%
98	70,355	67,078	3,277	4.89%
99	69,971	67,078	2,893	4.31%
100	70,380	67,078	3,302	4.92%
101	66,901	67,078	-177	-0.26%
102	69,833	67,078	2,755	4.11%

House Redistricting Plan - Ideal versus Actual Populations based on 2000 Census Results

District	2000 Pop	Ideal Pop	Ideal +/-	% +/-
103	70,308	67,078	3,230	4.82%
104	70,400	67,078	3,322	4.95%
105	70,393	67,078	3,315	4.94%
106	69,114	67,078	2,036	3.04%
107	67,799	67,078	721	1.07%
108	70,419	67,078	3,341	4.98%
109	70,412	67,078	3,334	4.97%
110	70,421	67,078	3,343	4.98%
111	67,909	67,078	831	1.24%
112	70,390	67,078	3,312	4.94%
113	66,543	67,078	-535	-0.80%
114	66,764	67,078	-314	-0.47%
115	70,295	67,078	3,217	4.80%
116	69,271	67,078	2,193	3.27%
117	70,288	67,078	3,210	4.79%
118	63,734	67,078	-3,344	-4.99%
119	63,728	67,078	-3,350	-4.99%
120	63,748	67,078	-3,330	-4.96%

Data Source: 2000 Census

House Redistricting Plan - Total Population by Race and Ethnicity

		Race																Ethnicity	
District	Total	White	%White	Black	%Black	MR Black	%MR Black	Total Black	%Total Black	AI	%AI	A/PI	%A/PI	Other	%Other	MR	%MR	Hisp	%Hisp
1	64,121	44,205	68.94%	18,118	28.26%	276	0.43%	18,394	28.69%	250	0.39%	462	0.72%	357	0.56%	729	1.14%	889	1.39%
2	64,042	47,463	74.11%	15,006	23.43%	200	0.31%	15,206	23.74%	151	0.24%	246	0.38%	633	0.99%	543	0.85%	1,327	2.07%
3	64,028	51,608	80.60%	9,830	15.35%	294	0.46%	10,124	15.81%	290	0.45%	656	1.02%	762	1.19%	882	1.38%	1,880	2.94%
4	63,948	40,743	63.71%	16,366	25.59%	276	0.43%	16,642	26.02%	195	0.30%	207	0.32%	5,606	8.77%	831	1.30%	8,035	12.56%
5	64,258	29,906	46.54%	33,087	51.49%	245	0.38%	33,332	51.87%	420	0.65%	154	0.24%	238	0.37%	453	0.70%	698	1.09%
6	70,385	49,377	70.15%	18,780	26.68%	242	0.34%	19,022	27.03%	128	0.18%	389	0.55%	1,150	1.63%	561	0.80%	2,287	3.25%
7	63,774	24,011	37.65%	37,823	59.31%	296	0.46%	38,119	59.77%	388	0.61%	448	0.70%	548	0.86%	556	0.87%	1,054	1.65%
8	66,579	28,698	43.10%	35,583	53.44%	352	0.53%	35,935	53.97%	162	0.24%	319	0.48%	1,189	1.79%	628	0.94%	2,225	3.34%
9	67,385	49,201	73.01%	15,318	22.73%	264	0.39%	15,582	23.12%	215	0.32%	970	1.44%	938	1.39%	743	1.10%	1,687	2.50%
10	69,140	45,638	66.01%	18,969	27.44%	203	0.29%	19,172	27.73%	173	0.25%	266	0.38%	3,521	5.09%	573	0.83%	5,036	7.28%
11	70,380	52,063	73.97%	15,066	21.41%	366	0.52%	15,432	21.93%	277	0.39%	871	1.24%	1,243	1.77%	860	1.22%	2,394	3.40%
12	63,733	28,918	45.37%	32,051	50.29%	442	0.69%	32,493	50.98%	206	0.32%	453	0.71%	1,202	1.89%	903	1.42%	2,424	3.80%
13	69,764	59,940	85.92%	7,875	11.29%	235	0.34%	8,110	11.62%	295	0.42%	378	0.54%	533	0.76%	743	1.07%	1,317	1.89%
14	67,606	45,898	67.89%	15,316	22.65%	947	1.40%	16,263	24.06%	441	0.65%	1,659	2.45%	1,875	2.77%	2,417	3.58%	4,333	6.41%
15	67,864	50,495	74.41%	10,306	15.19%	838	1.23%	11,144	16.42%	585	0.86%	1,054	1.55%	3,302	4.87%	2,122	3.13%	5,954	8.77%
16	68,294	60,552	88.66%	5,683	8.32%	208	0.30%	5,891	8.63%	270	0.40%	548	0.80%	601	0.88%	640	0.94%	1,446	2.12%
17	64,137	54,026	84.24%	8,022	12.51%	221	0.34%	8,243	12.85%	443	0.69%	210	0.33%	770	1.20%	666	1.04%	1,497	2.33%
18	63,772	34,457	54.03%	27,023	42.37%	329	0.52%	27,352	42.89%	291	0.46%	263	0.41%	1,011	1.59%	727	1.14%	2,067	3.24%
19	69,323	62,971	90.84%	4,186	6.04%	201	0.29%	4,387	6.33%	267	0.39%	706	1.02%	488	0.70%	705	1.02%	1,259	1.82%
20	63,755	40,911	64.17%	19,428	30.47%	252	0.40%	19,680	30.87%	1,757	2.76%	159	0.25%	1,007	1.58%	493	0.77%	1,732	2.72%
21	70,394	29,181	41.45%	35,244	50.07%	405	0.58%	35,649	50.64%	857	1.22%	342	0.49%	3,888	5.52%	882	1.25%	5,903	8.39%
22	70,244	46,266	65.86%	19,517	27.78%	370	0.53%	19,887	28.31%	1,794	2.55%	407	0.58%	1,207	1.72%	1,053	1.50%	2,627	3.74%
23	64,905	39,137	60.30%	23,524	36.24%	190	0.29%	23,714	36.54%	139	0.21%	156	0.24%	1,485	2.29%	464	0.71%	2,609	4.02%
24	64,515	24,351	37.74%	37,457	58.06%	263	0.41%	37,720	58.47%	169	0.26%	247	0.38%	1,752	2.72%	539	0.84%	3,402	5.27%
25	63,760	44,071	69.12%	17,169	26.93%	214	0.34%	17,383	27.26%	261	0.41%	269	0.42%	1,437	2.25%	553	0.87%	2,284	3.58%
26	70,406	51,800	73.57%	14,028	19.92%	233	0.33%	14,261	20.26%	253	0.36%	295	0.42%	3,268	4.64%	762	1.08%	5,974	8.49%
27	66,874	27,208	40.69%	37,140	55.54%	299	0.45%	37,439	55.98%	1,075	1.61%	199	0.30%	747	1.12%	505	0.76%	1,459	2.18%
28	70,366	58,372	82.95%	7,421	10.55%	192	0.27%	7,613	10.82%	555	0.79%	178	0.25%	3,225	4.58%	615	0.87%	5,160	7.33%
29	64,967	28,908	44.50%	30,415	46.82%	558	0.86%	30,973	47.67%	180	0.28%	2,224	3.42%	2,057	3.17%	1,183	1.82%	4,107	6.32%
30	64,523	41,898	64.93%	14,607	22.64%	459	0.71%	15,066	23.35%	164	0.25%	3,158	4.89%	3,360	5.21%	1,336	2.07%	5,739	8.89%
31	64,023	27,124	42.37%	30,777	48.07%	444	0.69%	31,221	48.77%	238	0.37%	1,689	2.64%	3,146	4.91%	1,049	1.64%	5,661	8.84%
32	66,636	39,362	59.07%	24,559	36.86%	334	0.50%	24,893	37.36%	260	0.39%	229	0.34%	1,544	2.32%	682	1.02%	2,927	4.39%
33	70,241	26,692	38.00%	36,338	51.73%	784	1.12%	37,122	52.85%	251	0.36%	1,936	2.76%	3,425	4.88%	1,599	2.28%	6,657	9.48%
34	69,700	54,946	78.83%	9,532	13.68%	433	0.62%	9,965	14.30%	184	0.26%	2,037	2.92%	1,851	2.66%	1,150	1.65%	4,675	6.71%
35	70,387	54,402	77.29%	7,694	10.93%	391	0.56%	8,085	11.49%	278	0.39%	4,428	6.29%	2,187	3.11%	1,398	1.99%	4,846	6.88%
36	70,367	60,813	86.42%	3,776	5.37%	305	0.43%	4,081	5.80%	189	0.27%	3,631	5.16%	755	1.07%	1,203	1.71%	2,430	3.45%
37	70,398	56,030	79.59%	10,568	15.01%	308	0.44%	10,876	15.45%	318	0.45%	1,078	1.53%	1,428	2.03%	976	1.39%	3,234	4.59%
38	70,398	40,810	57.97%	24,177	34.34%	537	0.76%	24,714	35.11%	363	0.52%	1,445	2.05%	2,430	3.45%	1,173	1.67%	4,366	6.20%
39	69,628	45,016	64.65%	20,187	28.99%	488	0.70%	20,675	29.69%	264	0.38%	814	1.17%	2,254	3.24%	1,093	1.57%	4,098	5.89%
40	69,841	60,900	87.20%	5,989	8.58%	202	0.29%	6,191	8.86%	143	0.20%	1,527	2.19%	570	0.82%	712	1.02%	1,470	2.10%
41	66,886	54,935	82.13%	5,559	8.31%	261	0.39%	5,820	8.70%	162	0.24%	4,565	6.83%	648	0.97%	1,017	1.52%	2,209	3.30%
42	63,745	26,731	41.93%	28,793	45.17%	1,418	2.22%	30,211	47.39%	569	0.89%	1,861	2.92%	2,968	4.66%	2,823	4.43%	6,318	9.91%
43	63,986	25,740	40.23%	31,999	50.01%	965	1.51%	32,964	51.52%	547	0.85%	1,311	2.05%	2,465	3.85%	1,924	3.01%	5,195	8.12%
44	66,909	40,100	59.93%	19,520	29.17%	1,026	1.53%	20,546	30.71%	838	1.25%	2,114	3.16%	2,093	3.13%	2,244	3.35%	4,978	7.44%
45	70,357	46,725	66.41%	18,137	25.78%	643	0.91%	18,780	26.69%	1,600	2.27%	948	1.35%	1,380	1.96%	1,567	2.23%	2,999	4.26%
46	63,889	38,354	60.03%	16,083	25.17%	360	0.56%	16,443	25.74%	6,360	9.95%	446	0.70%	1,480	2.32%	1,166	1.83%	3,021	4.73%
47	65,255	16,463	25.23%	10,547	16.16%	191	0.29%	10,738	16.46%	35,357	54.18%	313	0.48%	1,607	2.46%	968	1.48%	3,831	5.87%
48	63,839	19,160	30.01%	30,441	47.68%	290	0.45%	30,731	48.14%	12,228	19.15%	241	0.38%	964	1.51%	805	1.26%	1,980	3.10%
49	64,516	41,684	64.61%	19,016	29.47%	272	0.42%	19,288	29.90%	1,757	2.72%	277	0.43%	1,168	1.81%	614	0.95%	2,280	3.53%
50	64,508	46,483	72.06%	15,799	24.49%	314	0.49%	16,113	24.98%	215	0.33%	297	0.46%	944	1.46%	770	1.19%	1,761	2.73%
51	70,140	49,817	71.03%	14,202	20.25%	323	0.46%	14,525	20.71%	350	0.50%	533	0.76%	4,280	6.10%	958	1.37%	6,926	9.87%
52	70,238	56,310	80.17%	10,948	15.59%	230	0.33%	11,178	15.91%	467	0.66%	358	0.51%	1,543	2.20%	612	0.87%	2,806	3.99%
53	69,925	49,270	70.46%	16,311	23.33%	414	0.59%	16,725	23.92%	650	0.93%	466	0.67%	2,237	3.20%	991	1.42%	4,125	5.90%

A=Asian AI=American Indian and Alaskan Native PI=Native Hawaiian and other Pacific Islander
MR=Multi-Race Hisp=Hispanic or Latino (of any race)

Data Source: 2000 Census

House Redistricting Plan - Total Population by Race and Ethnicity

		Race																Ethnicity	
District	Total	White	%White	Black	%Black	MR Black	%MR Black	Total Black	%Total Black	AI	%AI	A/PI	%A/PI	Other	%Other	MR	%MR	Hisp	%Hisp
54	67,257	51,851	77.09%	10,483	15.59%	290	0.43%	10,773	16.02%	264	0.39%	772	1.15%	3,084	4.59%	803	1.19%	5,283	7.85%
55	65,424	40,272	61.56%	22,359	34.18%	388	0.59%	22,747	34.77%	296	0.45%	416	0.64%	1,328	2.03%	753	1.15%	2,278	3.48%
56	63,823	48,951	76.70%	7,662	12.01%	442	0.69%	8,104	12.70%	263	0.41%	4,160	6.52%	1,527	2.39%	1,260	1.97%	3,562	5.58%
57	70,423	47,479	67.42%	15,432	21.91%	651	0.92%	16,083	22.84%	320	0.45%	3,533	5.02%	2,042	2.90%	1,617	2.30%	4,285	6.08%
58	70,419	29,940	42.52%	37,870	53.78%	499	0.71%	38,369	54.49%	310	0.44%	412	0.59%	1,060	1.51%	827	1.17%	1,878	2.67%
59	69,971	48,675	69.56%	17,516	25.03%	491	0.70%	18,007	25.73%	293	0.42%	1,243	1.78%	1,300	1.86%	944	1.35%	2,656	3.80%
60	69,418	27,450	39.54%	37,283	53.71%	580	0.84%	37,863	54.54%	523	0.75%	1,590	2.29%	1,431	2.06%	1,141	1.64%	2,816	4.06%
61	70,408	56,224	79.85%	9,160	13.01%	278	0.39%	9,438	13.40%	303	0.43%	2,452	3.48%	1,331	1.89%	938	1.33%	3,035	4.31%
62	70,409	61,918	87.94%	5,992	8.51%	212	0.30%	6,204	8.81%	195	0.28%	1,194	1.70%	451	0.64%	659	0.94%	1,315	1.87%
63	65,174	40,996	62.90%	18,994	29.14%	379	0.58%	19,373	29.73%	284	0.44%	719	1.10%	3,243	4.98%	938	1.44%	6,634	10.18%
64	65,626	57,904	88.23%	5,550	8.46%	203	0.31%	5,753	8.77%	178	0.27%	481	0.73%	934	1.42%	579	0.88%	2,201	3.35%
65	66,769	49,148	73.61%	15,495	23.21%	250	0.37%	15,745	23.58%	158	0.24%	236	0.35%	1,160	1.74%	572	0.86%	2,142	3.21%
66	70,430	45,894	65.16%	20,047	28.46%	262	0.37%	20,309	28.84%	869	1.23%	720	1.02%	2,034	2.89%	866	1.23%	4,088	5.80%
67	69,458	60,089	86.51%	6,884	9.91%	168	0.24%	7,052	10.15%	168	0.24%	1,141	1.64%	647	0.93%	529	0.76%	1,372	1.98%
68	70,389	63,892	90.77%	4,339	6.16%	187	0.27%	4,526	6.43%	263	0.37%	576	0.82%	650	0.92%	669	0.95%	1,547	2.20%
69	70,161	43,001	61.29%	23,234	33.12%	207	0.30%	23,441	33.41%	310	0.44%	296	0.42%	2,645	3.77%	675	0.96%	6,194	8.83%
70	65,840	57,329	87.07%	4,932	7.49%	226	0.34%	5,158	7.83%	295	0.45%	452	0.69%	2,080	3.16%	752	1.14%	4,979	7.56%
71	63,731	22,685	35.59%	34,099	53.50%	819	1.29%	34,918	54.79%	259	0.41%	444	0.70%	4,869	7.64%	1,375	2.16%	9,016	14.15%
72	63,731	29,947	46.99%	29,707	46.61%	456	0.72%	30,163	47.33%	208	0.33%	525	0.82%	2,457	3.86%	887	1.39%	5,347	8.39%
73	63,813	57,463	90.05%	3,762	5.90%	158	0.25%	3,920	6.14%	229	0.36%	531	0.83%	1,287	2.02%	541	0.85%	2,265	3.55%
74	63,762	56,312	88.32%	5,369	8.42%	205	0.32%	5,574	8.74%	149	0.23%	724	1.14%	615	0.96%	593	0.93%	1,320	2.07%
75	63,902	55,498	86.85%	5,722	8.95%	240	0.38%	5,962	9.33%	130	0.20%	1,090	1.71%	788	1.23%	674	1.05%	1,793	2.81%
76	66,034	59,768	90.51%	3,835	5.81%	114	0.17%	3,949	5.98%	220	0.33%	458	0.69%	1,234	1.87%	519	0.79%	2,631	3.98%
77	64,306	44,526	69.24%	16,727	26.01%	314	0.49%	17,041	26.50%	213	0.33%	682	1.06%	1,376	2.14%	782	1.22%	2,738	4.26%
78	64,614	59,041	91.37%	2,410	3.73%	182	0.28%	2,592	4.01%	287	0.44%	399	0.62%	1,852	2.87%	625	0.97%	3,667	5.68%
79	63,782	53,335	83.62%	7,979	12.51%	273	0.43%	8,252	12.94%	149	0.23%	632	0.99%	1,044	1.64%	643	1.01%	2,605	4.08%
80	70,245	66,461	94.61%	2,474	3.52%	79	0.11%	2,553	3.63%	213	0.30%	268	0.38%	388	0.55%	441	0.63%	982	1.40%
81	64,129	49,370	76.99%	10,718	16.71%	281	0.44%	10,999	17.15%	280	0.44%	908	1.42%	2,004	3.12%	849	1.32%	3,619	5.64%
82	65,483	52,911	80.80%	8,994	13.73%	233	0.36%	9,227	14.09%	198	0.30%	764	1.17%	1,912	2.92%	704	1.08%	4,461	6.81%
83	65,580	56,216	85.72%	6,967	10.62%	187	0.29%	7,154	10.91%	245	0.37%	458	0.70%	1,105	1.68%	589	0.90%	2,159	3.29%
84	63,728	60,404	94.78%	1,940	3.04%	99	0.16%	2,039	3.20%	213	0.33%	128	0.20%	624	0.98%	419	0.66%	1,526	2.39%
85	67,428	61,733	91.55%	2,664	3.95%	117	0.17%	2,781	4.12%	199	0.30%	1,463	2.17%	819	1.21%	550	0.82%	1,472	2.18%
86	63,871	53,798	84.23%	5,073	7.94%	222	0.35%	5,295	8.29%	193	0.30%	2,221	3.48%	1,790	2.80%	796	1.25%	2,922	4.57%
87	63,739	58,938	92.47%	3,016	4.73%	126	0.20%	3,142	4.93%	137	0.21%	294	0.46%	870	1.36%	484	0.76%	1,601	2.51%
88	64,534	54,673	84.72%	6,203	9.61%	248	0.38%	6,451	10.00%	106	0.16%	1,338	2.07%	1,478	2.29%	736	1.14%	3,266	5.06%
89	63,865	56,761	88.88%	4,228	6.62%	168	0.26%	4,396	6.88%	171	0.27%	1,138	1.78%	1,012	1.58%	555	0.87%	2,068	3.24%
90	63,751	57,554	90.28%	2,594	4.07%	131	0.21%	2,725	4.27%	147	0.23%	412	0.65%	2,264	3.55%	780	1.22%	4,518	7.09%
91	69,870	63,713	91.19%	4,576	6.55%	133	0.19%	4,709	6.74%	201	0.29%	160	0.23%	783	1.12%	437	0.63%	1,519	2.17%
92	63,848	59,431	93.08%	2,103	3.29%	98	0.15%	2,201	3.45%	115	0.18%	136	0.21%	1,596	2.50%	467	0.73%	3,270	5.12%
93	67,079	64,872	96.71%	842	1.26%	89	0.13%	931	1.39%	187	0.28%	326	0.49%	451	0.67%	401	0.60%	1,212	1.81%
94	65,632	61,008	92.95%	2,733	4.16%	152	0.23%	2,885	4.40%	95	0.14%	238	0.36%	1,124	1.71%	434	0.66%	2,262	3.45%
95	66,249	54,062	81.60%	9,597	14.49%	254	0.38%	9,851	14.87%	199	0.30%	825	1.25%	962	1.45%	604	0.91%	1,920	2.90%
96	64,998	56,048	86.23%	4,187	6.44%	215	0.33%	4,402	6.77%	187	0.29%	2,304	3.54%	1,512	2.33%	760	1.17%	3,978	6.12%
97	63,780	57,557	90.24%	4,108	6.44%	157	0.25%	4,265	6.69%	172	0.27%	204	0.32%	1,104	1.73%	635	1.00%	3,656	5.73%
98	70,355	60,355	85.79%	7,036	10.00%	215	0.31%	7,251	10.31%	157	0.22%	1,604	2.28%	533	0.76%	670	0.95%	1,887	2.68%
99	69,971	41,377	59.13%	21,139	30.21%	557	0.80%	21,696	31.01%	282	0.40%	3,661	5.23%	2,210	3.16%	1,302	1.86%	4,293	6.14%
100	70,380	38,826	55.17%	23,337	33.16%	669	0.95%	24,006	34.11%	281	0.40%	2,666	3.79%	3,627	5.15%	1,643	2.33%	8,303	11.80%
101	66,901	27,212	40.68%	35,283	52.74%	439	0.66%	35,722	53.40%	206	0.31%	1,737	2.60%	1,613	2.41%	850	1.27%	3,378	5.05%
102	69,833	25,496	36.51%	35,054	50.20%	589	0.84%	35,643	51.04%	308	0.44%	1,976	2.83%	5,676	8.13%	1,323	1.89%	8,643	12.38%
103	70,308	56,430	80.26%	9,910	14.10%	267	0.38%	10,177	14.47%	328	0.47%	1,625	2.31%	1,097	1.56%	918	1.31%	2,827	4.02%
104	70,400	63,933	90.81%	3,261	4.63%	143	0.20%	3,404	4.84%	91	0.13%	2,017	2.87%	477	0.68%	621	0.88%	1,743	2.48%
105	70,393	63,229	89.82%	3,160	4.49%	200	0.28%	3,360	4.77%	126	0.18%	2,620	3.72%	483	0.69%	775	1.10%	1,933	2.75%
106	69,114	41,734	60.38%	19,443	28.13%	429	0.62%	19,872	28.75%	355	0.51%	2,175	3.15%	3,778	5.47%	1,629	2.36%	8,484	12.28%

A=Asian AI=American Indian and Alaskan Native PI=Native Hawaiian and other Pacific Islander
MR=Multi-Race Hisp=Hispanic or Latino (of any race)

Data Source: 2000 Census

House Redistricting Plan - Total Population by Race and Ethnicity

		Race																Ethnicity	
District	**Total**	**White**	**%White**	**Black**	**%Black**	**MR Black**	**%MR Black**	**Total Black**	**%Total Black**	**AI**	**%AI**	**A/PI**	**%A/PI**	**Other**	**%Other**	**MR**	**%MR**	**Hisp**	**%Hisp**
107	67,799	26,658	39.32%	36,215	53.42%	442	0.65%	36,657	54.07%	305	0.45%	2,147	3.17%	1,460	2.15%	1,014	1.50%	3,380	4.99%
108	70,419	61,448	87.26%	6,071	8.62%	183	0.26%	6,254	8.88%	194	0.28%	1,157	1.64%	932	1.32%	617	0.88%	2,218	3.15%
109	70,412	52,855	75.07%	15,410	21.89%	285	0.40%	15,695	22.29%	184	0.26%	543	0.77%	736	1.05%	684	0.97%	2,518	3.58%
110	70,421	61,447	87.26%	7,671	10.89%	158	0.22%	7,829	11.12%	174	0.25%	212	0.30%	452	0.64%	465	0.66%	1,349	1.92%
111	67,909	50,088	73.76%	16,175	23.82%	235	0.35%	16,410	24.16%	112	0.16%	606	0.89%	380	0.56%	548	0.81%	893	1.31%
112	70,390	60,674	86.20%	8,299	11.79%	201	0.29%	8,500	12.08%	131	0.19%	251	0.36%	538	0.76%	497	0.71%	1,310	1.86%
113	66,543	62,340	93.68%	2,546	3.83%	229	0.34%	2,775	4.17%	161	0.24%	218	0.33%	661	0.99%	617	0.93%	1,719	2.58%
114	66,764	58,443	87.54%	5,918	8.86%	239	0.36%	6,157	9.22%	291	0.44%	435	0.65%	818	1.23%	859	1.29%	2,022	3.03%
115	70,295	60,412	85.94%	7,500	10.67%	330	0.47%	7,830	11.14%	269	0.38%	538	0.77%	669	0.95%	907	1.29%	1,702	2.42%
116	69,271	64,906	93.70%	2,007	2.90%	234	0.34%	2,241	3.24%	243	0.35%	474	0.68%	878	1.27%	763	1.10%	2,006	2.90%
117	70,288	64,547	91.83%	2,493	3.55%	198	0.28%	2,691	3.83%	201	0.29%	511	0.73%	1,784	2.54%	752	1.07%	4,010	5.71%
118	63,734	61,785	96.94%	825	1.29%	56	0.09%	881	1.38%	253	0.40%	158	0.25%	296	0.46%	417	0.65%	904	1.42%
119	63,728	54,239	85.11%	838	1.31%	80	0.13%	918	1.44%	7,241	11.36%	248	0.39%	286	0.45%	876	1.37%	958	1.50%
120	63,748	60,984	95.66%	785	1.23%	94	0.15%	879	1.38%	1,025	1.61%	193	0.30%	211	0.33%	550	0.86%	827	1.30%
Statewide	8,049,313	5,804,656	72.11%	1,737,545	21.59%	38,738	0.48%	1,776,283	22.07%	99,551	1.24%	117,672	1.46%	186,629	2.32%	103,260	1.28%	378,963	4.71%

A=Asian AI=American Indian and Alaskan Native PI=Native Hawaiian and other Pacific Islander
MR=Multi-Race Hisp=Hispanic or Latino (of any race)

Data Source: 2000 Census

House Redistricting Plan - Voting Age Population by Race and Ethnicity

		Race																Ethnicity	
District	Total	White	%White	Black	%Black	MR Black	%MR Black	Total Black	%Total Black	AI	%AI	A/PI	%A/PI	Other	%Other	MR	%MR	Hisp	%Hisp
1	48,206	33,866	70.25%	13,152	27.28%	102	0.21%	13,254	27.49%	190	0.39%	355	0.74%	245	0.51%	398	0.83%	595	1.23%
2	49,402	37,809	76.53%	10,533	21.32%	67	0.14%	10,600	21.46%	124	0.25%	190	0.38%	431	0.87%	315	0.64%	908	1.84%
3	48,921	40,126	82.02%	7,124	14.56%	103	0.21%	7,227	14.77%	205	0.42%	518	1.06%	509	1.04%	439	0.90%	1,206	2.47%
4	47,127	31,100	65.99%	11,599	24.61%	119	0.25%	11,718	24.86%	139	0.29%	164	0.35%	3,692	7.83%	433	0.92%	5,213	11.06%
5	47,959	23,712	49.44%	23,387	48.76%	124	0.26%	23,511	49.02%	319	0.67%	122	0.25%	160	0.33%	259	0.54%	474	0.99%
6	54,113	39,574	73.13%	13,035	24.09%	100	0.18%	13,135	24.27%	102	0.19%	320	0.59%	772	1.43%	310	0.57%	1,494	2.76%
7	46,872	19,468	41.53%	26,099	55.68%	165	0.35%	26,264	56.03%	282	0.60%	323	0.69%	371	0.79%	329	0.70%	737	1.57%
8	48,879	22,929	46.91%	24,454	50.03%	160	0.33%	24,614	50.36%	126	0.26%	249	0.51%	788	1.61%	333	0.68%	1,445	2.96%
9	52,748	39,679	75.22%	11,043	20.94%	127	0.24%	11,170	21.18%	166	0.31%	765	1.45%	628	1.19%	467	0.89%	1,159	2.20%
10	51,489	35,308	68.57%	13,314	25.86%	78	0.15%	13,392	26.01%	131	0.25%	206	0.40%	2,236	4.34%	294	0.57%	3,184	6.18%
11	52,465	39,748	75.76%	10,659	20.32%	139	0.26%	10,798	20.58%	209	0.40%	670	1.28%	766	1.46%	413	0.79%	1,520	2.90%
12	47,490	23,260	48.98%	22,364	47.09%	198	0.42%	22,562	47.51%	160	0.34%	368	0.77%	846	1.78%	492	1.04%	1,680	3.54%
13	54,802	47,859	87.33%	5,655	10.32%	82	0.15%	5,737	10.47%	221	0.40%	287	0.52%	363	0.66%	417	0.76%	873	1.59%
14	47,818	33,773	70.63%	10,087	21.09%	312	0.65%	10,399	21.75%	315	0.66%	1,318	2.76%	1,211	2.53%	1,114	2.33%	2,685	5.62%
15	52,330	39,725	75.91%	7,442	14.22%	359	0.69%	7,801	14.91%	475	0.91%	882	1.69%	2,675	5.11%	1,131	2.16%	4,625	8.84%
16	54,865	49,355	89.96%	4,071	7.42%	91	0.17%	4,162	7.59%	211	0.38%	437	0.80%	404	0.74%	387	0.71%	1,033	1.88%
17	50,909	43,901	86.23%	5,620	11.04%	70	0.14%	5,690	11.18%	334	0.66%	170	0.33%	525	1.03%	359	0.71%	1,066	2.09%
18	48,715	28,125	57.73%	19,043	39.09%	130	0.27%	19,173	39.36%	221	0.45%	216	0.44%	699	1.43%	411	0.84%	1,492	3.06%
19	54,690	50,291	91.96%	2,953	5.40%	60	0.11%	3,013	5.51%	206	0.38%	542	0.99%	332	0.61%	366	0.67%	879	1.61%
20	47,405	31,908	67.31%	13,300	28.06%	110	0.23%	13,410	28.29%	1,199	2.53%	114	0.24%	613	1.29%	271	0.57%	1,073	2.26%
21	51,951	23,116	44.50%	24,906	47.94%	212	0.41%	25,118	48.35%	599	1.15%	264	0.51%	2,529	4.87%	537	1.03%	3,866	7.44%
22	50,853	34,573	67.99%	13,492	26.53%	126	0.25%	13,618	26.78%	1,260	2.48%	313	0.62%	748	1.47%	467	0.92%	1,614	3.17%
23	48,866	30,852	63.14%	16,589	33.95%	82	0.17%	16,671	34.12%	107	0.22%	124	0.25%	942	1.93%	252	0.52%	1,633	3.34%
24	46,620	19,398	41.61%	25,392	54.47%	136	0.29%	25,528	54.76%	131	0.28%	178	0.38%	1,202	2.58%	319	0.68%	2,290	4.91%
25	47,945	34,080	71.08%	12,306	25.67%	96	0.20%	12,402	25.87%	192	0.40%	190	0.40%	868	1.81%	309	0.64%	1,397	2.91%
26	52,047	39,332	75.57%	9,724	18.68%	77	0.15%	9,801	18.83%	191	0.37%	215	0.41%	2,175	4.18%	410	0.79%	3,957	7.60%
27	50,322	22,136	43.99%	26,479	52.62%	154	0.31%	26,633	52.93%	784	1.56%	143	0.28%	497	0.99%	283	0.56%	955	1.90%
28	51,997	43,984	84.59%	5,024	9.66%	74	0.14%	5,098	9.80%	383	0.74%	133	0.26%	2,149	4.13%	324	0.62%	3,404	6.55%
29	50,387	23,937	47.51%	22,230	44.12%	296	0.59%	22,526	44.71%	138	0.27%	1,821	3.61%	1,534	3.04%	727	1.44%	3,053	6.06%
30	52,042	34,719	66.71%	11,013	21.16%	281	0.54%	11,294	21.70%	128	0.25%	2,699	5.19%	2,565	4.93%	918	1.76%	4,410	8.47%
31	47,405	21,923	46.25%	20,951	44.20%	244	0.51%	21,195	44.71%	180	0.38%	1,358	2.86%	2,335	4.93%	658	1.39%	4,174	8.80%
32	49,907	30,200	60.51%	17,895	35.86%	181	0.36%	18,076	36.22%	208	0.42%	183	0.37%	1,003	2.01%	418	0.84%	1,976	3.96%
33	52,191	21,458	41.11%	25,674	49.19%	405	0.78%	26,079	49.97%	191	0.37%	1,432	2.74%	2,480	4.75%	956	1.83%	4,789	9.18%
34	53,978	43,294	80.21%	6,890	12.76%	227	0.42%	7,117	13.19%	133	0.25%	1,570	2.91%	1,379	2.55%	712	1.32%	3,476	6.44%
35	58,009	45,911	79.14%	5,789	9.98%	237	0.41%	6,026	10.39%	225	0.39%	3,466	5.97%	1,677	2.89%	941	1.62%	3,684	6.35%
36	50,999	44,341	86.94%	2,716	5.33%	138	0.27%	2,854	5.60%	135	0.26%	2,607	5.11%	535	1.05%	665	1.30%	1,727	3.39%
37	49,881	40,120	80.43%	7,354	14.74%	106	0.21%	7,460	14.96%	236	0.47%	782	1.57%	924	1.85%	465	0.93%	2,146	4.30%
38	57,254	35,289	61.64%	17,799	31.09%	308	0.54%	18,107	31.63%	321	0.56%	1,263	2.21%	1,784	3.12%	798	1.39%	3,212	5.61%
39	49,997	33,838	67.68%	13,349	26.70%	186	0.37%	13,535	27.07%	180	0.36%	592	1.18%	1,495	2.99%	543	1.09%	2,764	5.53%
40	48,798	42,841	87.79%	4,064	8.33%	81	0.17%	4,145	8.49%	101	0.21%	1,064	2.18%	377	0.77%	351	0.72%	967	1.98%
41	49,142	40,714	82.85%	4,079	8.30%	119	0.24%	4,198	8.54%	110	0.22%	3,243	6.60%	455	0.93%	541	1.10%	1,569	3.19%
42	42,733	19,042	44.56%	18,775	43.94%	501	1.17%	19,276	45.11%	392	0.92%	1,460	3.42%	1,878	4.39%	1,186	2.78%	3,839	8.98%
43	48,260	20,828	43.16%	23,043	47.75%	457	0.95%	23,500	48.69%	430	0.89%	1,062	2.20%	1,814	3.76%	1,083	2.24%	3,657	7.58%
44	49,282	31,294	63.50%	13,130	26.64%	400	0.81%	13,530	27.45%	583	1.18%	1,714	3.48%	1,417	2.88%	1,144	2.32%	3,287	6.67%
45	51,563	35,796	69.42%	12,257	23.77%	215	0.42%	12,472	24.19%	1,173	2.27%	738	1.43%	874	1.70%	725	1.41%	1,925	3.73%
46	45,932	28,886	62.89%	10,876	23.68%	119	0.26%	10,995	23.94%	4,283	9.32%	343	0.75%	1,013	2.21%	531	1.16%	1,974	4.30%
47	46,326	13,137	28.36%	7,179	15.50%	76	0.16%	7,255	15.66%	24,146	52.12%	234	0.51%	1,112	2.40%	518	1.12%	2,632	5.68%
48	44,752	15,115	33.78%	20,248	45.24%	97	0.22%	20,345	45.46%	8,147	18.20%	175	0.39%	676	1.51%	391	0.87%	1,409	3.15%
49	48,066	31,962	66.50%	13,569	28.23%	124	0.26%	13,693	28.49%	1,231	2.56%	204	0.42%	749	1.56%	351	0.73%	1,517	3.16%
50	48,700	35,400	72.69%	11,888	24.41%	137	0.28%	12,025	24.69%	165	0.34%	215	0.44%	608	1.25%	424	0.87%	1,127	2.31%
51	50,979	37,457	73.48%	9,663	18.95%	113	0.22%	9,776	19.18%	254	0.50%	407	0.80%	2,715	5.33%	483	0.95%	4,363	8.56%
52	54,949	45,471	82.75%	7,590	13.81%	94	0.17%	7,684	13.98%	333	0.61%	257	0.47%	974	1.77%	324	0.59%	1,772	3.22%

A=Asian AI=American Indian and Alaskan Native PI=Native Hawaiian and other Pacific Islande
MR=Multi-Race Hisp=Hispanic or Latino (of any race)

Data Source: 2000 Census

House Redistricting Plan - Voting Age Population by Race and Ethnicity

		Race																Ethnicity	
District	Total	White	%White	Black	%Black	MR Black	%MR Black	Total Black	%Total Black	AI	%AI	A/PI	%A/PI	Other	%Other	MR	%MR	Hisp	%Hisp
53	51,961	37,998	73.13%	11,150	21.46%	150	0.29%	11,300	21.75%	465	0.89%	368	0.71%	1,474	2.84%	506	0.97%	2,704	5.20%
54	51,893	40,668	78.37%	7,923	15.27%	114	0.22%	8,037	15.49%	181	0.35%	587	1.13%	2,105	4.06%	429	0.83%	3,608	6.95%
55	49,344	31,831	64.51%	15,620	31.66%	164	0.33%	15,784	31.99%	218	0.44%	326	0.66%	922	1.87%	427	0.87%	1,632	3.31%
56	53,223	41,671	78.30%	5,945	11.17%	293	0.55%	6,238	11.72%	220	0.41%	3,313	6.22%	1,195	2.25%	879	1.65%	2,727	5.12%
57	55,214	38,528	69.78%	11,441	20.72%	363	0.66%	11,804	21.38%	244	0.44%	2,507	4.54%	1,484	2.69%	1,010	1.83%	3,181	5.76%
58	53,169	23,372	43.96%	28,078	52.81%	288	0.54%	28,366	53.35%	228	0.43%	275	0.52%	706	1.33%	510	0.96%	1,284	2.41%
59	55,225	39,890	72.23%	12,732	23.05%	257	0.47%	12,989	23.52%	207	0.37%	894	1.62%	917	1.66%	585	1.06%	1,985	3.59%
60	50,780	22,300	43.91%	25,448	50.11%	243	0.48%	25,691	50.59%	377	0.74%	1,072	2.11%	973	1.92%	610	1.20%	1,966	3.87%
61	53,291	43,848	82.28%	6,146	11.53%	123	0.23%	6,269	11.76%	218	0.41%	1,690	3.17%	845	1.59%	544	1.02%	2,063	3.87%
62	53,530	47,315	88.39%	4,541	8.48%	81	0.15%	4,622	8.63%	152	0.28%	874	1.63%	289	0.54%	359	0.67%	946	1.77%
63	49,067	32,226	65.68%	13,532	27.58%	140	0.29%	13,672	27.86%	203	0.41%	498	1.01%	2,082	4.24%	526	1.07%	4,366	8.90%
64	50,579	45,124	89.21%	4,080	8.07%	88	0.17%	4,168	8.24%	140	0.28%	345	0.68%	577	1.14%	313	0.62%	1,406	2.78%
65	51,251	38,634	75.38%	11,271	21.99%	94	0.18%	11,365	22.18%	113	0.22%	169	0.33%	756	1.48%	308	0.60%	1,404	2.74%
66	52,297	35,713	68.29%	13,807	26.40%	107	0.20%	13,914	26.61%	613	1.17%	465	0.89%	1,219	2.33%	480	0.92%	2,487	4.76%
67	52,117	45,972	88.21%	4,765	9.14%	53	0.10%	4,818	9.24%	133	0.26%	569	1.09%	407	0.78%	271	0.52%	875	1.68%
68	49,936	45,707	91.53%	2,906	5.82%	52	0.10%	2,958	5.92%	199	0.40%	395	0.79%	413	0.83%	316	0.63%	984	1.97%
69	51,758	33,398	64.53%	15,825	30.57%	80	0.15%	15,905	30.73%	220	0.43%	195	0.38%	1,731	3.34%	389	0.75%	4,132	7.98%
70	49,261	43,573	88.45%	3,403	6.91%	76	0.15%	3,479	7.06%	226	0.46%	311	0.63%	1,352	2.74%	396	0.80%	3,211	6.52%
71	47,118	18,745	39.78%	23,839	50.59%	462	0.98%	24,301	51.57%	189	0.40%	320	0.68%	3,179	6.75%	846	1.80%	6,139	13.03%
72	49,102	25,203	51.33%	21,080	42.93%	228	0.46%	21,308	43.40%	147	0.30%	450	0.92%	1,685	3.43%	537	1.09%	3,764	7.67%
73	48,232	43,870	90.96%	2,696	5.59%	54	0.11%	2,750	5.70%	172	0.36%	396	0.82%	801	1.66%	297	0.62%	1,471	3.05%
74	48,989	43,799	89.41%	3,822	7.80%	93	0.19%	3,915	7.99%	115	0.23%	548	1.12%	369	0.75%	336	0.69%	873	1.78%
75	49,133	43,307	88.14%	4,001	8.14%	101	0.21%	4,102	8.35%	93	0.19%	817	1.66%	516	1.05%	399	0.81%	1,243	2.53%
76	49,536	45,323	91.50%	2,642	5.33%	25	0.05%	2,667	5.38%	161	0.33%	310	0.63%	802	1.62%	298	0.60%	1,685	3.40%
77	48,629	34,868	71.70%	11,734	24.13%	120	0.25%	11,854	24.38%	157	0.32%	501	1.03%	928	1.91%	441	0.91%	1,846	3.80%
78	48,590	44,836	92.27%	1,773	3.65%	94	0.19%	1,867	3.84%	217	0.45%	251	0.52%	1,147	2.36%	366	0.75%	2,295	4.72%
79	48,037	40,865	85.07%	5,661	11.78%	86	0.18%	5,747	11.96%	102	0.21%	403	0.84%	678	1.41%	328	0.68%	1,739	3.62%
80	53,334	50,712	95.08%	1,779	3.34%	21	0.04%	1,800	3.37%	165	0.31%	183	0.34%	238	0.45%	257	0.48%	630	1.18%
81	48,405	38,404	79.34%	7,479	15.45%	91	0.19%	7,570	15.64%	208	0.43%	606	1.25%	1,266	2.62%	442	0.91%	2,315	4.78%
82	48,247	39,726	82.34%	6,192	12.83%	82	0.17%	6,274	13.00%	166	0.34%	549	1.14%	1,248	2.59%	366	0.76%	2,945	6.10%
83	49,034	42,719	87.12%	4,823	9.84%	38	0.08%	4,861	9.91%	184	0.38%	322	0.66%	712	1.45%	274	0.56%	1,414	2.88%
84	50,242	47,707	94.95%	1,547	3.08%	33	0.07%	1,580	3.14%	146	0.29%	106	0.21%	467	0.93%	269	0.54%	1,066	2.12%
85	51,534	47,635	92.43%	2,212	4.29%	29	0.06%	2,241	4.35%	152	0.29%	684	1.33%	536	1.04%	315	0.61%	985	1.91%
86	48,775	42,156	86.43%	3,672	7.53%	56	0.11%	3,728	7.64%	135	0.28%	1,157	2.37%	1,246	2.55%	409	0.84%	2,013	4.13%
87	48,749	45,489	93.31%	2,066	4.24%	38	0.08%	2,104	4.32%	98	0.20%	190	0.39%	619	1.27%	287	0.59%	1,155	2.37%
88	49,105	42,544	86.64%	4,297	8.75%	70	0.14%	4,367	8.89%	81	0.16%	722	1.47%	1,063	2.16%	398	0.81%	2,322	4.73%
89	48,213	43,531	90.29%	3,032	6.29%	49	0.10%	3,081	6.39%	124	0.26%	589	1.22%	657	1.36%	280	0.58%	1,356	2.81%
90	49,272	45,197	91.73%	1,876	3.81%	40	0.08%	1,916	3.89%	119	0.24%	204	0.41%	1,405	2.85%	471	0.96%	2,836	5.76%
91	52,963	48,530	91.63%	3,401	6.42%	52	0.10%	3,453	6.52%	154	0.29%	113	0.21%	501	0.95%	264	0.50%	975	1.84%
92	48,495	45,489	93.80%	1,570	3.24%	37	0.08%	1,607	3.31%	91	0.19%	91	0.19%	983	2.03%	271	0.56%	2,004	4.13%
93	55,296	53,565	96.87%	709	1.28%	31	0.06%	740	1.34%	149	0.27%	259	0.47%	346	0.63%	268	0.48%	947	1.71%
94	50,816	47,507	93.49%	2,045	4.02%	49	0.10%	2,094	4.12%	72	0.14%	171	0.34%	768	1.51%	253	0.50%	1,510	2.97%
95	49,004	40,886	83.43%	6,483	13.23%	79	0.16%	6,562	13.39%	141	0.29%	529	1.08%	655	1.34%	310	0.63%	1,284	2.62%
96	48,937	43,265	88.41%	2,854	5.83%	48	0.10%	2,902	5.93%	131	0.27%	1,220	2.49%	1,089	2.23%	378	0.77%	2,803	5.73%
97	47,905	43,757	91.34%	2,830	5.91%	35	0.07%	2,865	5.98%	111	0.23%	137	0.29%	724	1.51%	346	0.72%	2,436	5.09%
98	51,289	44,436	86.64%	4,851	9.46%	95	0.19%	4,946	9.64%	137	0.27%	1,167	2.28%	345	0.67%	353	0.69%	1,264	2.46%
99	53,933	33,544	62.20%	14,959	27.74%	299	0.55%	15,258	28.29%	204	0.38%	2,823	5.23%	1,589	2.95%	814	1.51%	3,122	5.79%
100	54,237	31,757	58.55%	16,465	30.36%	334	0.62%	16,799	30.97%	227	0.42%	2,017	3.72%	2,737	5.05%	1,034	1.91%	6,260	11.54%
101	49,632	21,875	44.07%	24,882	50.13%	233	0.47%	25,115	50.60%	164	0.33%	1,090	2.20%	1,106	2.23%	515	1.04%	2,401	4.84%
102	52,432	21,855	41.68%	23,837	45.46%	338	0.64%	24,175	46.11%	242	0.46%	1,349	2.57%	4,288	8.18%	861	1.64%	6,506	12.41%
103	50,795	41,597	81.89%	6,519	12.83%	98	0.19%	6,617	13.03%	243	0.48%	1,163	2.29%	775	1.53%	498	0.98%	1,877	3.70%
104	55,463	50,845	91.67%	2,281	4.11%	60	0.11%	2,341	4.22%	68	0.12%	1,539	2.77%	345	0.62%	385	0.69%	1,266	2.28%

A=Asian AI=American Indian and Alaskan Native PI=Native Hawaiian and other Pacific Islande
MR=Multi-Race Hisp=Hispanic or Latino (of any race)

Data Source: 2000 Census

House Redistricting Plan - Voting Age Population by Race and Ethnicity

		Race																Ethnicity	
District	**Total**	**White**	**%White**	**Black**	**%Black**	**MR Black**	**%MR Black**	**Total Black**	**%Total Black**	**AI**	**%AI**	**A/PI**	**%A/PI**	**Other**	**%Other**	**MR**	**%MR**	**Hisp**	**%Hisp**
105	50,166	45,355	90.41%	2,175	4.34%	73	0.15%	2,248	4.48%	104	0.21%	1,813	3.61%	310	0.62%	409	0.82%	1,254	2.50%
106	54,417	34,895	64.13%	13,664	25.11%	212	0.39%	13,876	25.50%	266	0.49%	1,670	3.07%	2,807	5.16%	1,115	2.05%	6,355	11.68%
107	48,841	21,110	43.22%	24,427	50.01%	227	0.46%	24,654	50.48%	212	0.43%	1,483	3.04%	1,005	2.06%	604	1.24%	2,384	4.88%
108	54,184	47,841	88.29%	4,370	8.07%	68	0.13%	4,438	8.19%	145	0.27%	814	1.50%	651	1.20%	363	0.67%	1,619	2.99%
109	52,002	40,516	77.91%	10,124	19.47%	81	0.16%	10,205	19.62%	132	0.25%	395	0.76%	502	0.97%	333	0.64%	1,776	3.42%
110	52,897	46,821	88.51%	5,276	9.97%	38	0.07%	5,314	10.05%	135	0.26%	152	0.29%	268	0.51%	245	0.46%	870	1.64%
111	50,823	38,823	76.39%	10,967	21.58%	66	0.13%	11,033	21.71%	90	0.18%	439	0.86%	228	0.45%	276	0.54%	620	1.22%
112	53,593	46,984	87.67%	5,720	10.67%	58	0.11%	5,778	10.78%	96	0.18%	179	0.33%	349	0.65%	265	0.49%	829	1.55%
113	52,962	50,104	94.60%	1,792	3.38%	60	0.11%	1,852	3.50%	121	0.23%	170	0.32%	448	0.85%	327	0.62%	1,112	2.10%
114	52,455	46,675	88.98%	4,161	7.93%	70	0.13%	4,231	8.07%	221	0.42%	340	0.65%	554	1.06%	504	0.96%	1,397	2.66%
115	55,353	48,400	87.44%	5,385	9.73%	130	0.23%	5,515	9.96%	205	0.37%	401	0.72%	415	0.75%	547	0.99%	1,169	2.11%
116	53,393	50,495	94.57%	1,361	2.55%	55	0.10%	1,416	2.65%	175	0.33%	346	0.65%	593	1.11%	423	0.79%	1,368	2.56%
117	55,656	51,794	93.06%	1,751	3.15%	65	0.12%	1,816	3.26%	148	0.27%	379	0.68%	1,168	2.10%	416	0.75%	2,682	4.82%
118	50,270	48,870	97.22%	659	1.31%	15	0.03%	674	1.34%	165	0.33%	125	0.25%	180	0.36%	271	0.54%	581	1.16%
119	50,723	44,276	87.29%	699	1.38%	34	0.07%	733	1.45%	4,774	9.41%	202	0.40%	205	0.40%	567	1.12%	666	1.31%
120	50,824	48,924	96.26%	550	1.08%	35	0.07%	585	1.15%	706	1.39%	137	0.27%	141	0.28%	366	0.72%	577	1.14%
Statewide	6,085,266	4,527,155	74.40%	1,218,470	20.02%	16,446	0.27%	1,234,916	20.29%	69,522	1.14%	85,539	1.41%	126,833	2.08%	57,747	0.95%	258,873	4.25%

A=Asian AI=American Indian and Alaskan Native PI=Native Hawaiian and other Pacific Islande
MR=Multi-Race Hisp=Hispanic or Latino (of any race)

House Redistricting Plan - Voter Registration by Gender and Age

	Gender					Age							
District	**Total**	**Male**	**%Male**	**Female**	**%Female**	**18 - 25**	**%18 - 25**	**26 - 40**	**%26 - 40**	**41 - 65**	**%41 - 65**	**66 up**	**%66 up**
1	41,937	19,111	45.57%	22,826	54.43%	4,844	11.55%	11,358	27.09%	18,369	43.80%	7,363	17.56%
2	41,433	18,927	45.68%	22,506	54.32%	3,148	7.60%	10,019	24.17%	19,735	47.61%	8,546	20.62%
3	40,826	18,364	44.98%	22,462	55.02%	3,469	8.50%	9,473	23.20%	18,393	45.05%	9,490	23.25%
4	32,799	14,442	44.03%	18,357	55.97%	3,407	10.37%	8,802	26.80%	14,575	44.37%	6,065	18.46%
5	41,972	17,985	42.85%	23,987	57.15%	3,936	9.37%	10,330	24.58%	18,510	44.05%	9,245	22.00%
6	43,750	19,560	44.71%	24,190	55.29%	4,936	11.32%	11,955	27.41%	18,664	42.78%	8,068	18.49%
7	37,361	15,490	41.46%	21,871	58.54%	3,817	10.50%	10,809	29.74%	15,544	42.77%	6,171	16.98%
8	38,276	16,188	42.29%	22,088	57.71%	4,312	11.38%	11,395	30.08%	15,763	41.60%	6,418	16.94%
9	41,292	18,106	43.85%	23,186	56.15%	6,520	15.97%	13,904	34.05%	15,876	38.87%	4,539	11.11%
10	37,026	16,428	44.37%	20,598	55.63%	3,669	9.91%	9,912	26.76%	16,955	45.77%	6,505	17.56%
11	35,690	16,017	44.88%	19,673	55.12%	3,265	9.21%	10,009	28.25%	16,198	45.71%	5,961	16.82%
12	37,788	15,649	41.41%	22,139	58.59%	3,918	10.36%	10,169	26.89%	16,218	42.88%	7,517	19.87%
13	47,934	22,267	46.45%	25,667	53.55%	4,001	8.34%	10,970	22.88%	22,640	47.22%	10,335	21.56%
14	31,624	13,771	43.55%	17,853	56.45%	4,663	14.73%	10,133	32.01%	13,078	41.31%	3,786	11.96%
15	21,215	9,614	45.32%	11,601	54.68%	3,320	15.63%	7,090	33.38%	7,943	37.40%	2,885	13.58%
16	48,025	22,430	46.70%	25,595	53.30%	5,609	11.62%	14,119	29.25%	20,383	42.23%	8,157	16.90%
17	46,154	21,410	46.39%	24,744	53.61%	3,050	6.60%	9,938	21.52%	22,361	48.42%	10,830	23.45%
18	38,634	16,811	43.51%	21,823	56.49%	4,603	11.85%	12,479	32.14%	15,752	40.57%	5,994	15.44%
19	52,471	24,427	46.55%	28,044	53.45%	4,735	8.99%	15,319	29.08%	23,811	45.20%	8,816	16.73%
20	41,692	18,661	44.76%	23,031	55.24%	4,172	10.01%	11,407	27.37%	18,368	44.07%	7,736	18.56%
21	37,484	15,916	42.46%	21,568	57.54%	3,599	9.65%	9,951	26.69%	16,236	43.55%	7,498	20.11%
22	40,195	17,913	44.57%	22,282	55.43%	4,181	10.77%	11,719	30.20%	17,554	45.24%	5,351	13.79%
23	40,614	17,956	44.21%	22,658	55.79%	4,108	10.14%	11,466	28.29%	18,144	44.77%	6,813	16.81%
24	39,140	16,345	41.76%	22,795	58.24%	4,131	10.61%	11,308	29.03%	16,871	43.31%	6,643	17.05%
25	38,780	17,493	45.11%	21,287	54.89%	3,871	10.41%	10,786	29.02%	17,343	46.66%	5,171	13.91%
26	43,155	19,451	45.07%	23,704	54.93%	3,868	9.22%	15,026	35.84%	18,177	43.35%	4,860	11.59%
27	39,619	16,973	42.84%	22,646	57.16%	3,535	8.95%	9,956	25.19%	17,325	43.84%	8,702	22.02%
28	42,525	19,644	46.19%	22,881	53.81%	4,077	9.76%	14,728	35.27%	17,632	42.22%	5,323	12.75%
29	50,442	21,094	41.82%	29,348	58.18%	6,225	12.24%	20,948	41.20%	17,989	35.38%	5,678	11.17%
30	45,670	20,308	44.47%	25,362	55.53%	4,623	10.05%	17,490	38.01%	17,634	38.32%	6,271	13.63%
31	39,156	16,820	42.96%	22,336	57.04%	3,351	8.50%	15,098	38.29%	16,577	42.04%	4,402	11.16%
32	34,458	14,879	43.18%	19,579	56.82%	2,831	8.24%	10,550	30.69%	15,302	44.52%	5,689	16.55%
33	39,324	17,027	43.30%	22,297	56.70%	4,580	11.59%	15,452	39.11%	15,327	38.79%	4,155	10.52%
34	47,258	21,647	45.81%	25,611	54.19%	4,954	10.45%	15,653	33.01%	20,543	43.33%	6,264	13.21%
35	43,726	20,770	47.50%	22,956	52.50%	6,984	15.91%	16,092	36.66%	15,633	35.61%	5,188	11.82%
36	47,921	22,895	47.78%	25,026	52.22%	5,216	10.84%	15,132	31.46%	23,413	48.68%	4,336	9.02%
37	47,678	22,332	46.84%	25,346	53.16%	4,250	8.88%	20,265	42.34%	19,825	41.42%	3,527	7.37%
38	41,161	18,995	46.15%	22,166	53.85%	7,837	18.96%	14,229	34.42%	14,511	35.10%	4,768	11.53%
39	41,403	18,494	44.67%	22,909	55.33%	4,343	10.46%	14,905	35.89%	18,143	43.68%	4,144	9.98%
40	51,261	24,572	47.94%	26,689	52.06%	4,916	9.56%	16,432	31.94%	26,476	51.47%	3,619	7.03%
41	47,821	22,774	47.62%	25,047	52.38%	4,934	10.28%	19,911	41.47%	19,619	40.86%	3,547	7.39%
42	27,682	12,525	45.25%	15,157	54.75%	4,252	15.93%	10,345	38.76%	10,574	39.62%	1,518	5.69%
43	30,553	13,633	44.62%	16,920	55.38%	5,075	17.55%	10,409	35.99%	10,242	35.41%	3,195	11.05%
44	38,810	17,035	43.89%	21,775	56.11%	4,432	12.06%	12,456	33.89%	15,212	41.39%	4,655	12.66%
45	39,500	17,410	44.08%	22,090	55.92%	4,282	11.64%	12,537	34.07%	15,744	42.79%	4,230	11.50%
46	34,357	15,219	44.30%	19,138	55.70%	3,378	10.07%	11,150	33.24%	14,374	42.86%	4,638	13.83%
47	34,542	15,241	44.12%	19,301	55.88%	3,354	9.70%	10,637	30.76%	14,883	43.04%	5,705	16.50%
48	38,001	15,771	41.50%	22,230	58.50%	3,918	10.51%	11,246	30.16%	15,826	42.44%	6,303	16.90%
49	37,858	16,914	44.68%	20,944	55.32%	3,509	9.35%	11,130	29.65%	16,772	44.68%	6,126	16.32%
50	43,129	19,543	45.31%	23,586	54.69%	3,517	8.15%	12,484	28.95%	20,845	48.33%	6,282	14.57%
51	37,044	16,627	44.88%	20,417	55.12%	3,684	9.94%	10,827	29.21%	16,098	43.43%	6,460	17.43%
52	48,299	21,918	45.38%	26,381	54.62%	3,727	7.72%	10,449	21.63%	19,729	40.85%	14,395	29.80%
53	35,446	15,863	44.75%	19,583	55.25%	3,701	10.44%	11,028	31.12%	14,761	41.65%	5,952	16.79%
54	46,765	21,210	45.35%	25,555	54.65%	3,959	8.47%	13,541	28.96%	20,902	44.70%	8,361	17.88%
55	39,293	17,134	43.61%	22,159	56.39%	2,927	7.43%	11,594	29.42%	18,418	46.74%	6,464	16.40%
56	52,236	22,941	43.92%	29,295	56.08%	10,564	20.24%	21,645	41.47%	15,381	29.47%	4,605	8.82%
57	44,839	20,103	44.83%	24,736	55.17%	5,321	11.87%	15,479	34.52%	16,949	37.79%	7,096	15.82%
58	48,580	20,545	42.29%	28,035	57.71%	8,171	16.82%	13,567	27.92%	18,370	37.81%	8,477	17.45%
59	46,128	20,170	43.73%	25,958	56.27%	5,794	12.56%	15,088	32.71%	16,929	36.70%	8,319	18.03%
60	38,917	16,330	41.96%	22,587	58.04%	4,377	11.25%	12,874	33.08%	15,431	39.65%	6,236	16.02%
61	47,242	21,392	45.28%	25,850	54.72%	3,954	8.37%	14,516	30.73%	20,155	42.66%	8,616	18.24%
62	52,961	24,461	46.19%	28,500	53.81%	4,844	9.14%	16,492	31.13%	24,122	45.54%	7,512	14.18%
63	33,704	14,433	42.82%	19,271	57.18%	2,773	8.23%	9,712	28.82%	13,865	41.14%	7,350	21.81%
64	39,593	18,444	46.58%	21,149	53.42%	3,613	9.13%	10,514	26.56%	18,091	45.71%	7,363	18.60%
65	40,041	17,610	43.98%	22,431	56.02%	3,785	9.45%	10,939	27.31%	17,545	43.80%	7,784	19.43%
66	43,184	19,282	44.65%	23,902	55.35%	4,175	10.14%	12,311	29.89%	17,935	43.54%	6,769	16.43%
67	42,307	19,738	46.65%	22,569	53.35%	4,179	10.22%	11,605	28.37%	18,325	44.81%	6,790	16.60%
68	50,837	24,240	47.68%	26,597	52.32%	4,604	9.04%	18,002	35.34%	23,306	45.75%	5,033	9.88%
69	38,371	17,191	44.80%	21,180	55.20%	4,160	10.83%	11,473	29.88%	16,285	42.41%	6,480	16.88%
70	35,514	16,142	45.45%	19,372	54.55%	3,093	8.98%	10,406	30.22%	15,351	44.58%	5,582	16.21%
71	33,257	13,593	40.87%	19,664	59.13%	3,680	12.42%	10,983	37.06%	11,759	39.68%	3,216	10.85%
72	33,661	13,912	41.33%	19,749	58.67%	2,603	8.76%	10,072	33.91%	12,897	43.43%	4,126	13.89%
73	39,908	18,647	46.72%	21,261	53.28%	2,781	7.48%	12,070	32.48%	18,283	49.20%	4,027	10.84%
74	44,580	20,239	45.40%	24,341	54.60%	2,871	7.31%	11,704	29.80%	19,704	50.16%	5,000	12.73%
75	43,192	19,459	45.05%	23,733	54.95%	3,032	7.62%	12,971	32.61%	19,010	47.79%	4,767	11.98%

Data Source: NC State Board of Elections, December 2002

House Redistricting Plan - Voter Registration by Gender and Age

	Gender					Age							
District	**Total**	**Male**	**%Male**	**Female**	**%Female**	**18 - 25**	**%18 - 25**	**26 - 40**	**%26 - 40**	**41 - 65**	**%41 - 65**	**66 up**	**%66 up**
76	40,398	18,843	46.64%	21,555	53.36%	3,927	9.71%	11,606	28.71%	17,891	44.25%	7,004	17.32%
77	39,713	18,160	45.73%	21,553	54.27%	4,082	10.27%	11,471	28.85%	16,790	42.23%	7,417	18.65%
78	34,857	16,126	46.26%	18,731	53.74%	3,360	9.95%	9,675	28.65%	15,673	46.41%	5,062	14.99%
79	36,983	17,069	46.15%	19,914	53.85%	3,249	9.11%	9,832	27.56%	16,671	46.74%	5,917	16.59%
80	44,976	21,103	46.92%	23,873	53.08%	3,833	9.09%	13,593	32.22%	19,437	46.08%	5,319	12.61%
81	37,558	16,947	45.12%	20,611	54.88%	3,348	9.49%	11,150	31.60%	15,820	44.84%	4,965	14.07%
82	42,401	19,430	45.82%	22,971	54.18%	4,093	9.64%	14,060	33.11%	18,405	43.34%	5,907	13.91%
83	43,179	19,976	46.26%	23,203	53.74%	3,837	8.88%	13,473	31.18%	19,258	44.56%	6,646	15.38%
84	43,436	20,537	47.28%	22,899	52.72%	4,028	9.27%	11,719	26.98%	18,683	43.01%	9,013	20.75%
85	38,645	17,983	46.53%	20,662	53.47%	3,747	9.71%	11,023	28.56%	17,039	44.14%	6,792	17.60%
86	37,618	17,094	45.44%	20,524	54.56%	3,597	9.57%	10,383	27.61%	16,474	43.81%	7,147	19.01%
87	38,642	17,793	46.05%	20,849	53.95%	3,997	10.34%	11,321	29.28%	16,647	43.05%	6,700	17.33%
88	41,579	19,318	46.46%	22,261	53.54%	3,856	9.54%	12,274	30.35%	17,417	43.07%	6,888	17.03%
89	40,163	18,832	46.89%	21,331	53.11%	3,723	9.46%	11,800	30.00%	17,999	45.75%	5,816	14.78%
90	35,934	16,617	46.24%	19,317	53.76%	3,252	9.04%	9,256	25.73%	15,659	43.53%	7,810	21.71%
91	42,147	19,549	46.38%	22,598	53.62%	3,361	7.97%	12,384	29.37%	19,483	46.21%	6,933	16.44%
92	37,736	17,730	46.98%	20,006	53.02%	3,527	9.67%	10,368	28.42%	16,416	45.00%	6,169	16.91%
93	54,827	25,955	47.34%	28,872	52.66%	9,117	16.63%	15,748	28.72%	21,071	38.42%	8,901	16.23%
94	37,776	17,929	47.46%	19,847	52.54%	3,890	10.27%	9,810	25.91%	17,129	45.23%	7,038	18.59%
95	41,401	19,056	46.03%	22,345	53.97%	3,753	9.51%	12,433	31.49%	18,121	45.90%	5,172	13.10%
96	41,811	19,266	46.08%	22,545	53.92%	3,870	9.25%	13,360	31.95%	18,110	43.31%	6,478	15.49%
97	40,808	19,142	46.91%	21,666	53.09%	3,439	8.42%	12,101	29.64%	18,868	46.22%	6,414	15.71%
98	49,509	23,481	47.43%	26,028	52.57%	3,307	6.67%	19,707	39.78%	22,398	45.21%	4,133	8.34%
99	38,979	17,981	46.13%	20,998	53.87%	5,093	13.05%	16,541	42.38%	14,684	37.62%	2,714	6.95%
100	39,861	17,261	43.30%	22,600	56.70%	3,701	9.27%	16,249	40.71%	15,264	38.24%	4,701	11.78%
101	40,629	17,483	43.03%	23,146	56.97%	4,232	10.40%	13,803	33.92%	16,455	40.44%	6,200	15.24%
102	37,238	16,058	43.12%	21,180	56.88%	2,991	8.02%	14,586	39.11%	14,912	39.98%	4,806	12.89%
103	46,422	21,333	45.95%	25,089	54.05%	3,891	8.38%	15,400	33.16%	21,970	47.31%	5,182	11.16%
104	54,276	24,690	45.49%	29,586	54.51%	3,857	7.10%	15,899	29.27%	24,322	44.77%	10,244	18.86%
105	53,192	25,195	47.37%	27,997	52.63%	4,408	8.28%	18,003	33.81%	26,665	50.08%	4,173	7.84%
106	43,454	19,671	45.27%	23,783	54.73%	3,633	8.35%	17,496	40.21%	16,541	38.02%	5,838	13.42%
107	40,014	17,221	43.04%	22,793	56.96%	3,130	7.81%	15,121	37.75%	16,849	42.06%	4,955	12.37%
108	43,479	19,556	44.98%	23,923	55.02%	3,689	8.49%	13,312	30.64%	18,514	42.61%	7,937	18.27%
109	38,862	17,237	44.35%	21,625	55.65%	2,843	7.32%	12,171	31.33%	17,832	45.91%	5,999	15.44%
110	37,783	17,170	45.44%	20,613	54.56%	2,994	7.93%	11,252	29.79%	16,892	44.72%	6,635	17.57%
111	38,045	16,900	44.42%	21,145	55.58%	3,615	9.50%	10,744	28.24%	16,783	44.11%	6,907	18.15%
112	42,750	19,544	45.72%	23,206	54.28%	4,275	9.97%	11,613	27.10%	18,399	42.93%	8,572	20.00%
113	51,421	23,765	46.22%	27,656	53.78%	4,121	8.01%	11,323	22.00%	21,617	42.00%	14,407	27.99%
114	42,760	19,269	45.06%	23,491	54.94%	4,323	10.05%	12,413	28.85%	18,381	42.72%	7,914	18.39%
115	46,609	20,665	44.34%	25,944	55.66%	4,404	9.40%	11,709	24.98%	20,684	44.13%	10,074	21.49%
116	44,641	20,300	45.47%	24,341	54.53%	3,998	8.91%	12,236	27.26%	19,822	44.17%	8,824	19.66%
117	53,109	23,987	45.17%	29,122	54.83%	3,620	6.81%	12,272	23.09%	20,885	39.30%	16,366	30.80%
118	44,740	20,873	46.65%	23,867	53.35%	4,032	9.01%	11,454	25.59%	19,558	43.69%	9,721	21.72%
119	44,784	21,082	47.07%	23,702	52.93%	5,125	11.41%	11,755	26.17%	19,253	42.87%	8,777	19.54%
120	49,814	23,212	46.60%	26,602	53.40%	4,064	8.16%	11,338	22.77%	22,069	44.33%	12,318	24.74%
Statewide	4,991,980	2,253,260	45.14%	2,738,720	54.86%	498,129	10.07%	1,524,180	30.83%	2,133,293	43.15%	788,713	15.95%

Voter registration data is estimated since it is collected at the precinct level and districts are created at the census block level.

Data Source: NC State Board of Elections, December 2002

House Redistricting Plan - Voter Registration by Party and Race

Registration by Party

Dist.	VR Total	% D	Racial %s among D's: White % of D	Black % of D	AI % of D	Other % of D	% R	Racial %s among R's: White % of R	Black % of R	AI % of R	Other % of R	% U	Racial %s among U's: White % of U	Black % of U	AI % of U	Other % of U	% L	Dist.
1	41,957	56.48%	61.25%	37.77%	0.15%	0.66%	22.12%	94.17%	4.31%	0.14%	1.25%	21.26%	86.29%	11.37%	0.31%	1.67%	0.13%	1
2	41,458	59.42%	70.31%	29.04%	0.08%	0.47%	23.73%	96.74%	2.51%	0.06%	0.63%	16.71%	91.60%	6.83%	0.09%	1.17%	0.14%	2
3	40,802	46.74%	69.49%	29.57%	0.12%	0.74%	34.96%	96.58%	2.03%	0.19%	1.14%	18.19%	89.82%	7.91%	0.28%	1.78%	0.12%	3
4	32,917	58.54%	57.97%	40.76%	0.12%	0.79%	27.34%	94.15%	4.26%	0.12%	1.27%	14.01%	86.60%	10.28%	0.30%	2.23%	0.12%	4
5	42,034	77.27%	40.50%	58.86%	0.27%	0.25%	13.24%	84.82%	14.16%	0.18%	0.74%	9.43%	78.85%	19.46%	0.20%	1.21%	0.06%	5
6	43,793	55.65%	62.24%	36.89%	0.07%	0.61%	30.31%	96.27%	2.76%	0.11%	0.69%	13.84%	86.02%	11.42%	0.18%	1.91%	0.20%	6
7	37,380	71.89%	34.91%	63.58%	0.87%	0.61%	18.59%	80.87%	17.75%	0.33%	0.99%	9.47%	61.06%	35.98%	0.96%	2.01%	0.05%	7
8	38,249	70.36%	40.64%	58.61%	0.09%	0.51%	18.07%	87.30%	11.47%	0.10%	0.95%	11.43%	65.51%	31.98%	0.23%	2.04%	0.14%	8
9	41,322	51.53%	61.69%	36.63%	0.17%	1.17%	32.45%	94.96%	3.21%	0.19%	1.33%	15.84%	83.27%	12.44%	0.37%	3.06%	0.18%	9
10	37,066	63.12%	62.75%	36.61%	0.04%	0.48%	26.54%	94.54%	4.10%	0.12%	1.07%	10.25%	81.10%	16.58%	0.26%	1.84%	0.09%	10
11	35,702	49.29%	65.79%	33.20%	0.16%	0.77%	37.87%	96.18%	2.23%	0.16%	1.32%	12.74%	80.51%	15.66%	0.09%	3.45%	0.10%	11
12	37,865	61.24%	36.40%	62.49%	0.13%	0.73%	24.17%	88.62%	9.31%	0.20%	1.63%	14.47%	70.78%	25.64%	0.38%	2.50%	0.12%	12
13	47,956	44.63%	80.53%	18.86%	0.13%	0.43%	36.71%	98.32%	0.86%	0.18%	0.61%	18.51%	95.19%	3.36%	0.25%	1.13%	0.14%	13
14	31,670	42.78%	57.65%	38.55%	0.21%	3.46%	34.78%	90.04%	4.78%	0.35%	4.65%	22.13%	77.72%	14.89%	0.57%	6.48%	0.30%	14
15	21,240	43.05%	74.92%	22.18%	0.28%	2.42%	36.14%	94.20%	2.46%	0.34%	2.87%	20.52%	84.28%	10.12%	0.39%	4.96%	0.29%	15
16	48,249	36.79%	80.48%	18.14%	0.13%	0.90%	42.22%	98.14%	0.79%	0.09%	0.66%	20.57%	93.49%	3.86%	0.21%	1.58%	0.42%	16
17	46,209	44.24%	79.76%	19.36%	0.15%	0.61%	37.06%	97.70%	1.47%	0.09%	0.54%	18.58%	94.46%	3.73%	0.21%	1.32%	0.13%	17
18	38,850	59.01%	44.96%	53.72%	0.18%	0.71%	23.99%	92.64%	5.89%	0.19%	0.92%	16.57%	78.36%	18.19%	0.30%	1.93%	0.42%	18
19	52,682	35.71%	88.21%	10.39%	0.27%	0.80%	42.99%	98.16%	0.60%	0.14%	0.84%	20.91%	94.90%	2.65%	0.22%	1.63%	0.38%	19
20	41,690	71.06%	60.70%	36.01%	2.96%	0.31%	17.38%	92.99%	5.82%	0.68%	0.40%	11.51%	77.99%	19.11%	1.85%	0.98%	0.05%	20
21	37,491	64.76%	31.60%	65.97%	1.38%	0.98%	25.30%	89.64%	8.42%	0.47%	1.39%	9.84%	59.65%	35.71%	1.22%	3.25%	0.11%	21
22	40,215	61.63%	58.42%	39.02%	1.41%	1.05%	22.65%	91.68%	4.57%	1.25%	2.46%	15.60%	79.14%	14.78%	1.90%	4.02%	0.12%	22
23	40,621	66.23%	53.22%	46.21%	0.04%	0.51%	24.79%	92.05%	6.94%	0.04%	0.94%	8.84%	78.45%	19.41%	0.11%	2.01%	0.14%	23
24	39,144	70.98%	29.46%	69.80%	0.04%	0.66%	20.52%	82.70%	16.26%	0.06%	0.98%	8.39%	57.72%	39.36%	0.12%	2.77%	0.10%	24
25	38,777	53.79%	60.94%	37.72%	0.30%	1.01%	36.43%	94.66%	4.49%	0.10%	0.72%	9.70%	80.98%	15.90%	0.29%	2.82%	0.08%	25
26	43,171	48.18%	68.85%	30.04%	0.18%	0.91%	35.37%	96.16%	2.57%	0.20%	1.01%	16.31%	86.42%	10.52%	0.27%	2.66%	0.14%	26
27	39,631	80.50%	37.59%	60.40%	0.23%	1.72%	10.97%	84.31%	14.47%	0.18%	0.87%	8.49%	67.31%	30.01%	0.48%	1.93%	0.04%	27
28	42,542	42.31%	77.13%	21.21%	0.60%	0.99%	43.74%	97.44%	1.46%	0.31%	0.74%	13.83%	90.87%	6.41%	0.41%	2.21%	0.12%	28
29	50,848	60.78%	39.17%	57.14%	0.20%	1.89%	19.05%	90.14%	6.30%	0.15%	2.36%	19.85%	71.10%	21.46%	0.17%	4.85%	0.32%	29
30	46,031	54.39%	68.19%	27.73%	0.14%	2.25%	24.62%	94.03%	2.24%	0.12%	2.48%	20.72%	79.15%	11.45%	0.16%	5.93%	0.26%	30
31	39,455	63.36%	34.57%	63.00%	0.13%	1.15%	20.04%	88.87%	8.26%	0.25%	1.58%	16.37%	65.31%	27.53%	0.25%	4.15%	0.24%	31
32	34,468	67.29%	53.74%	45.35%	0.11%	0.76%	20.69%	92.48%	6.10%	0.15%	1.19%	11.89%	78.04%	19.25%	0.27%	2.24%	0.14%	32
33	39,523	63.97%	27.41%	70.07%	0.15%	1.65%	19.42%	86.27%	10.19%	0.21%	2.58%	16.39%	58.36%	35.06%	0.09%	5.31%	0.22%	33
34	47,414	42.04%	77.30%	19.67%	0.14%	2.42%	37.26%	96.41%	1.45%	0.10%	1.61%	20.45%	86.43%	7.95%	0.11%	4.51%	0.24%	34
35	43,898	44.53%	79.01%	17.12%	0.18%	3.17%	31.22%	95.21%	1.61%	0.12%	2.55%	23.84%	86.35%	6.16%	0.26%	6.27%	0.41%	35
36	48,095	33.73%	84.63%	11.55%	0.14%	3.15%	41.91%	96.59%	0.65%	0.03%	2.23%	24.09%	90.24%	3.04%	0.10%	5.92%	0.27%	36
37	47,881	36.91%	67.95%	29.34%	0.33%	1.88%	42.38%	96.86%	1.31%	0.13%	1.27%	20.45%	90.03%	5.90%	0.15%	3.00%	0.25%	37
38	41,351	55.38%	50.12%	47.46%	0.21%	1.49%	24.71%	91.56%	5.71%	0.11%	2.01%	19.54%	75.59%	18.91%	0.28%	4.01%	0.37%	38
39	41,529	51.09%	51.44%	46.63%	0.18%	1.25%	32.21%	94.66%	3.40%	0.18%	1.36%	16.49%	77.51%	18.10%	0.35%	3.21%	0.21%	39
40	51,431	32.25%	79.05%	18.19%	0.08%	2.16%	46.63%	96.91%	0.74%	0.06%	1.78%	20.90%	91.31%	3.91%	0.10%	3.92%	0.22%	40
41	48,001	32.14%	75.52%	18.89%	0.15%	4.77%	41.71%	95.63%	0.97%	0.10%	2.67%	25.86%	86.99%	5.10%	0.15%	6.95%	0.30%	41
42	27,624	53.18%	21.35%	72.72%	0.49%	5.36%	24.13%	75.22%	13.67%	0.68%	10.26%	22.51%	49.16%	37.56%	0.66%	12.27%	0.18%	42
43	30,624	59.57%	20.66%	74.89%	0.47%	3.84%	20.43%	76.09%	14.91%	0.72%	8.13%	19.79%	47.81%	40.68%	0.61%	10.58%	0.21%	43
44	38,868	49.83%	53.12%	42.06%	0.66%	4.06%	29.92%	87.40%	5.65%	0.64%	6.17%	19.97%	66.26%	21.92%	0.95%	10.53%	0.29%	44
45	39,477	51.41%	56.86%	38.91%	1.71%	2.45%	29.87%	90.79%	4.57%	0.98%	3.58%	18.56%	73.55%	17.94%	1.54%	6.85%	0.16%	45
46	34,436	64.71%	59.57%	29.98%	9.05%	1.31%	19.65%	87.38%	5.38%	4.42%	2.73%	15.51%	77.05%	13.61%	5.37%	3.74%	0.13%	46
47	34,605	82.90%	24.53%	15.76%	58.17%	1.40%	9.66%	62.00%	6.07%	29.62%	2.24%	7.42%	47.97%	13.68%	32.81%	4.68%	0.03%	47
48	38,059	81.53%	29.61%	53.99%	15.64%	0.67%	8.81%	68.65%	17.87%	11.72%	1.67%	9.59%	50.77%	32.93%	13.78%	2.33%	0.07%	48
49	37,938	60.37%	56.05%	40.09%	3.03%	0.55%	26.69%	93.45%	4.78%	0.52%	0.91%	12.84%	83.53%	12.73%	1.40%	1.48%	0.10%	49
50	43,143	59.19%	64.17%	34.65%	0.14%	0.85%	25.21%	95.71%	3.05%	0.09%	0.85%	15.34%	89.46%	7.85%	0.17%	1.77%	0.26%	50
51	37,084	53.05%	68.86%	29.45%	0.24%	1.26%	29.43%	94.75%	2.70%	0.21%	2.02%	17.37%	83.20%	12.34%	0.39%	3.54%	0.15%	51
52	48,295	34.24%	65.98%	32.69%	0.54%	0.76%	46.14%	97.90%	1.23%	0.26%	0.60%	19.48%	92.85%	5.68%	0.30%	1.15%	0.14%	52

Registration by Race without regard to Party

Dist.	% White	% Black	% AI	% Other	Dist.
1	73.88%	24.73%	0.18%	1.01%	1
2	80.17%	19.00%	0.07%	0.63%	2
3	82.68%	15.97%	0.17%	1.07%	3
4	71.91%	26.48%	0.15%	1.12%	4
5	50.00%	49.21%	0.25%	0.41%	5
6	75.90%	22.97%	0.10%	0.82%	6
7	45.96%	52.42%	0.78%	0.81%	7
8	51.93%	47.01%	0.10%	0.78%	8
9	75.94%	21.91%	0.21%	1.53%	9
10	73.09%	25.90%	0.09%	0.78%	10
11	79.20%	19.21%	0.15%	1.32%	11
12	54.06%	44.24%	0.18%	1.21%	12
13	89.79%	9.36%	0.17%	0.63%	13
14	73.42%	21.48%	0.34%	4.56%	14
15	83.83%	12.53%	0.33%	3.13%	15
16	90.67%	7.80%	0.13%	0.95%	16
17	89.15%	9.81%	0.14%	0.72%	17
18	62.12%	36.15%	0.20%	0.98%	18
19	93.90%	4.53%	0.20%	1.00%	19
20	68.32%	28.80%	2.43%	0.41%	20
21	49.07%	48.39%	1.13%	1.32%	21
22	69.22%	27.40%	1.45%	1.84%	22
23	65.12%	34.06%	0.05%	0.75%	23
24	42.78%	56.24%	0.05%	0.90%	24
25	75.18%	23.48%	0.23%	1.09%	25
26	81.39%	17.11%	0.20%	1.24%	26
27	45.26%	52.76%	0.24%	1.65%	27
28	87.93%	10.51%	0.45%	1.05%	28
29	55.33%	40.24%	0.18%	2.58%	29
30	76.86%	18.03%	0.14%	3.08%	30
31	50.59%	46.11%	0.17%	1.73%	31
32	64.69%	34.08%	0.14%	1.03%	32
33	44.01%	52.59%	0.15%	2.44%	33
34	86.32%	10.45%	0.12%	2.55%	34
35	85.88%	9.60%	0.18%	3.72%	35
36	91.02%	4.90%	0.09%	3.44%	36
37	84.79%	12.60%	0.21%	1.85%	37
38	65.45%	31.43%	0.20%	2.13%	38
39	69.72%	27.93%	0.21%	1.62%	39
40	89.96%	7.03%	0.08%	2.36%	40
41	86.92%	7.81%	0.13%	4.45%	41
42	40.67%	50.48%	0.58%	8.10%	42
43	37.44%	55.76%	0.55%	6.07%	43
44	66.05%	27.09%	0.71%	5.99%	44
45	70.13%	24.73%	1.46%	3.61%	45
46	67.75%	22.60%	7.56%	1.98%	46
47	29.90%	14.67%	53.52%	1.73%	47
48	35.09%	48.77%	15.12%	0.92%	48
49	69.59%	27.12%	2.15%	0.76%	49
50	76.08%	22.49%	0.13%	0.99%	50
51	79.00%	18.57%	0.26%	1.88%	51
52	85.96%	12.88%	0.36%	0.77%	52

D = Democratic R = Republican U = Unaffiliated L = Libertarian AI = American Indian

Voters who do not designate a race are omitted from this chart, so the percentages may not add up to 100%.

House Redistricting Plan - Voter Registration by Party and Race

Registration by Party

Dist.	VR Total	% D	Racial %s among D's: White % of D	Black % of D	AI % of D	Other % of D	% R	Racial %s among R's: White % of R	Black % of R	AI % of R	Other % of R	% U	Racial %s among U's: White % of U	Black % of U	AI % of U	Other % of U	% L	Dist.
53	35,509	54.52%	65.62%	32.70%	0.52%	0.95%	33.01%	94.51%	3.57%	0.42%	1.27%	12.35%	82.49%	12.86%	0.89%	3.17%	0.11%	53
54	46,810	54.02%	74.57%	23.77%	0.12%	1.36%	26.79%	96.63%	1.80%	0.08%	1.28%	18.93%	91.24%	4.73%	0.18%	3.26%	0.26%	54
55	39,432	61.78%	56.46%	41.82%	0.31%	0.78%	23.66%	93.73%	4.43%	0.28%	1.06%	14.41%	77.70%	18.71%	0.40%	1.76%	0.16%	55
56	52,255	53.52%	78.63%	16.60%	0.20%	3.90%	20.81%	93.38%	1.75%	0.20%	4.07%	25.24%	85.17%	5.55%	0.20%	7.26%	0.43%	56
57	44,826	47.47%	61.47%	36.34%	0.28%	1.92%	33.42%	95.71%	2.54%	0.21%	1.54%	18.92%	81.63%	13.83%	0.52%	4.02%	0.20%	57
58	48,588	64.81%	23.67%	75.74%	0.17%	0.42%	22.02%	90.12%	9.17%	0.15%	0.56%	13.06%	54.46%	43.82%	0.28%	1.43%	0.12%	58
59	46,132	51.14%	62.49%	36.39%	0.17%	0.95%	31.25%	96.39%	2.68%	0.12%	0.81%	17.35%	81.13%	16.30%	0.16%	2.41%	0.26%	59
60	38,887	61.27%	27.88%	70.77%	0.32%	1.02%	23.70%	88.76%	9.60%	0.43%	1.20%	14.88%	60.49%	36.29%	0.66%	2.56%	0.15%	60
61	47,289	36.97%	70.87%	27.15%	0.22%	1.76%	45.23%	97.26%	1.38%	0.13%	1.22%	17.63%	87.75%	8.67%	0.25%	3.32%	0.16%	61
62	52,976	36.40%	79.74%	18.73%	0.17%	1.36%	44.80%	98.22%	0.72%	0.09%	0.96%	18.57%	91.37%	5.74%	0.21%	2.67%	0.22%	62
63	33,726	55.80%	54.54%	44.14%	0.15%	0.89%	28.69%	95.25%	3.64%	0.08%	0.78%	15.35%	83.25%	13.98%	0.17%	1.95%	0.16%	63
64	39,611	41.12%	83.60%	15.29%	0.12%	0.75%	41.68%	98.39%	0.66%	0.09%	0.64%	17.12%	94.18%	3.80%	0.18%	1.33%	0.09%	64
65	40,059	55.30%	64.94%	34.20%	0.07%	0.48%	28.59%	95.48%	3.56%	0.16%	0.59%	16.01%	84.75%	12.59%	0.34%	1.56%	0.10%	65
66	43,195	68.57%	62.31%	36.44%	0.46%	0.51%	19.91%	92.54%	5.53%	0.52%	1.05%	11.43%	79.03%	17.32%	1.03%	2.17%	0.09%	66
67	42,322	39.45%	82.62%	16.65%	0.03%	0.68%	43.43%	98.54%	0.89%	0.13%	0.43%	17.05%	93.60%	5.15%	0.12%	1.03%	0.07%	67
68	50,982	29.32%	82.51%	15.68%	0.30%	1.13%	49.62%	97.87%	0.69%	0.18%	0.91%	20.84%	94.07%	3.33%	0.24%	1.73%	0.22%	68
69	38,424	61.20%	54.11%	45.02%	0.14%	0.56%	24.61%	91.80%	6.97%	0.22%	0.78%	14.10%	78.90%	18.40%	0.31%	1.86%	0.09%	69
70	35,524	32.29%	80.82%	18.01%	0.19%	0.82%	51.58%	98.26%	0.88%	0.17%	0.52%	16.01%	92.61%	4.98%	0.51%	1.55%	0.12%	70
71	33,373	64.72%	28.85%	69.65%	0.12%	0.85%	20.71%	88.92%	8.96%	0.14%	1.37%	14.42%	62.14%	32.61%	0.37%	3.08%	0.15%	71
72	33,688	62.01%	31.50%	67.37%	0.09%	0.59%	24.68%	91.94%	6.18%	0.17%	1.18%	13.14%	66.89%	28.84%	0.23%	2.42%	0.18%	72
73	39,942	31.32%	82.56%	16.16%	0.16%	0.74%	51.57%	98.39%	0.69%	0.13%	0.56%	16.95%	94.54%	3.68%	0.19%	1.14%	0.16%	73
74	44,534	40.49%	82.25%	16.62%	0.11%	0.77%	43.93%	98.26%	0.71%	0.08%	0.63%	15.43%	91.98%	4.98%	0.12%	2.14%	0.15%	74
75	43,176	36.18%	79.28%	19.22%	0.06%	1.13%	46.39%	97.69%	0.82%	0.05%	1.12%	17.28%	90.40%	6.01%	0.04%	2.75%	0.16%	75
76	40,426	33.00%	86.47%	12.64%	0.13%	0.53%	49.22%	98.59%	0.64%	0.13%	0.46%	17.66%	94.86%	3.29%	0.21%	1.12%	0.12%	76
77	39,777	46.47%	56.04%	42.74%	0.12%	0.71%	36.84%	94.81%	3.62%	0.20%	1.09%	16.56%	78.93%	17.99%	0.18%	2.06%	0.13%	77
78	34,868	27.99%	89.63%	9.33%	0.19%	0.72%	55.77%	98.95%	0.39%	0.10%	0.41%	16.12%	95.55%	2.40%	0.36%	1.09%	0.12%	78
79	37,023	35.18%	72.72%	26.17%	0.02%	0.89%	49.80%	98.32%	1.04%	0.03%	0.44%	14.87%	91.41%	6.19%	0.11%	1.98%	0.14%	79
80	44,988	31.64%	90.14%	9.15%	0.15%	0.56%	54.02%	99.24%	0.33%	0.17%	0.26%	14.18%	96.36%	2.43%	0.30%	0.91%	0.15%	80
81	37,546	49.17%	70.29%	28.86%	0.15%	0.70%	37.30%	96.87%	2.34%	0.18%	0.61%	13.41%	88.54%	9.33%	0.46%	1.65%	0.11%	81
82	42,466	38.51%	69.54%	28.88%	0.10%	1.08%	42.04%	96.99%	1.67%	0.08%	0.92%	19.33%	89.56%	7.13%	0.26%	2.30%	0.12%	82
83	43,217	38.39%	77.24%	21.75%	0.14%	0.63%	43.16%	98.05%	1.09%	0.16%	0.53%	18.32%	92.85%	5.18%	0.25%	1.20%	0.13%	83
84	43,454	27.31%	94.13%	5.43%	0.03%	0.30%	56.46%	99.43%	0.25%	0.04%	0.17%	16.14%	98.03%	1.04%	0.17%	0.64%	0.09%	84
85	38,651	43.11%	93.91%	5.39%	0.05%	0.61%	38.04%	99.02%	0.37%	0.01%	0.55%	18.68%	97.22%	1.23%	0.14%	1.27%	0.17%	85
86	37,636	47.39%	85.42%	13.57%	0.11%	0.85%	34.55%	97.96%	0.92%	0.05%	1.01%	17.93%	93.54%	4.08%	0.09%	2.13%	0.14%	86
87	38,662	37.28%	89.10%	10.05%	0.06%	0.40%	46.30%	98.44%	0.54%	0.06%	0.33%	16.29%	96.17%	1.91%	0.16%	0.76%	0.13%	87
88	41,610	37.92%	80.85%	17.90%	0.06%	1.07%	45.20%	97.93%	1.17%	0.05%	0.74%	16.72%	92.80%	4.66%	0.11%	1.87%	0.16%	88
89	40,175	35.59%	84.54%	14.35%	0.06%	0.88%	46.96%	98.39%	0.77%	0.05%	0.59%	17.28%	95.02%	3.15%	0.17%	1.18%	0.16%	89
90	35,978	50.28%	93.18%	6.15%	0.03%	0.45%	34.92%	98.57%	0.58%	0.04%	0.49%	14.73%	95.60%	2.26%	0.13%	1.38%	0.07%	90
91	42,164	41.95%	86.18%	12.91%	0.14%	0.59%	43.34%	98.52%	0.57%	0.10%	0.62%	14.56%	94.96%	2.80%	0.24%	1.32%	0.15%	91
92	37,798	30.26%	91.62%	7.61%	0.07%	0.40%	54.96%	99.00%	0.44%	0.03%	0.38%	14.69%	95.68%	2.77%	0.22%	1.04%	0.09%	92
93	54,842	36.83%	97.14%	2.16%	0.07%	0.57%	41.42%	99.25%	0.27%	0.03%	0.38%	21.42%	97.50%	0.95%	0.20%	1.23%	0.32%	93
94	37,868	31.53%	89.69%	9.58%	0.03%	0.49%	54.75%	98.75%	0.70%	0.01%	0.37%	13.59%	95.36%	3.13%	0.06%	0.80%	0.12%	94
95	41,434	37.57%	72.77%	26.07%	0.11%	0.77%	42.59%	97.60%	1.36%	0.08%	0.60%	19.69%	91.88%	6.18%	0.13%	1.25%	0.14%	95
96	41,846	33.58%	83.45%	14.45%	0.04%	1.95%	47.90%	97.88%	0.89%	0.09%	1.00%	18.22%	93.64%	3.45%	0.13%	2.40%	0.29%	96
97	40,823	41.25%	87.64%	11.59%	0.04%	0.65%	41.32%	98.68%	0.53%	0.08%	0.62%	17.29%	95.25%	3.07%	0.14%	1.23%	0.14%	97
98	49,576	30.81%	71.18%	26.01%	0.20%	1.83%	46.01%	97.13%	0.95%	0.07%	1.21%	23.04%	90.57%	5.28%	0.33%	2.73%	0.14%	98
99	38,982	46.63%	38.61%	57.65%	0.30%	2.46%	30.93%	93.18%	3.48%	0.17%	2.29%	22.24%	75.29%	17.58%	0.35%	5.05%	0.20%	99
100	39,927	49.17%	46.12%	50.34%	0.18%	2.47%	29.01%	92.65%	4.07%	0.18%	2.54%	21.54%	73.04%	20.29%	0.44%	4.77%	0.28%	100
101	40,721	63.90%	26.20%	71.82%	0.16%	0.92%	20.81%	89.18%	8.85%	0.12%	1.38%	15.09%	62.59%	32.45%	0.39%	2.51%	0.21%	101
102	37,292	62.67%	32.77%	65.14%	0.16%	1.10%	18.99%	86.49%	10.67%	0.20%	1.99%	18.11%	65.89%	28.56%	0.46%	3.38%	0.23%	102
103	46,446	35.59%	66.87%	30.40%	0.21%	1.97%	43.25%	96.78%	1.32%	0.16%	1.24%	20.98%	87.74%	8.09%	0.47%	2.92%	0.19%	103
104	54,320	29.71%	87.62%	9.92%	0.09%	1.91%	49.54%	97.97%	0.39%	0.11%	1.09%	20.58%	92.66%	3.14%	0.24%	2.89%	0.17%	104

Registration by Race without regard to Party

Dist.	% White	% Black	% AI	% Other	Dist.
53	77.27%	20.60%	0.53%	1.33%	53
54	83.69%	14.22%	0.12%	1.70%	54
55	68.38%	29.60%	0.32%	0.99%	55
56	83.40%	10.66%	0.20%	4.79%	56
57	76.78%	20.72%	0.30%	2.20%	57
58	42.37%	56.87%	0.18%	0.58%	58
59	76.38%	22.30%	0.15%	1.17%	59
60	47.21%	51.08%	0.40%	1.31%	60
61	85.81%	12.21%	0.18%	1.80%	61
62	90.20%	8.22%	0.14%	1.43%	62
63	70.66%	27.84%	0.14%	1.03%	63
64	91.58%	7.22%	0.12%	0.81%	64
65	76.86%	21.96%	0.14%	0.69%	65
66	70.25%	28.08%	0.53%	0.81%	66
67	91.41%	7.83%	0.09%	0.63%	67
68	92.57%	5.64%	0.23%	1.15%	68
69	66.92%	31.87%	0.19%	0.80%	69
70	91.72%	7.07%	0.23%	0.78%	70
71	46.18%	51.65%	0.16%	1.28%	71
72	51.15%	47.12%	0.13%	0.97%	72
73	92.76%	6.06%	0.15%	0.71%	73
74	90.81%	7.81%	0.10%	0.92%	74
75	89.77%	8.37%	0.05%	1.41%	75
76	93.91%	5.08%	0.14%	0.61%	76
77	74.15%	24.18%	0.16%	1.08%	77
78	95.80%	3.21%	0.17%	0.61%	78
79	88.27%	10.65%	0.04%	0.83%	79
80	95.94%	3.42%	0.19%	0.45%	80
81	82.67%	16.32%	0.20%	0.80%	81
82	84.97%	13.21%	0.12%	1.25%	82
83	89.10%	9.77%	0.17%	0.69%	83
84	97.75%	1.79%	0.06%	0.29%	84
85	96.46%	2.70%	0.05%	0.72%	85
86	91.21%	7.49%	0.09%	1.14%	86
87	94.59%	4.30%	0.08%	0.42%	87
88	90.58%	8.11%	0.06%	1.06%	88
89	92.87%	6.03%	0.07%	0.79%	89
90	95.42%	3.63%	0.05%	0.60%	90
91	92.81%	6.08%	0.14%	0.72%	91
92	96.28%	2.95%	0.07%	0.48%	92
93	98.09%	1.11%	0.09%	0.64%	93
94	95.43%	3.83%	0.03%	0.47%	94
95	87.15%	11.59%	0.10%	0.79%	95
96	92.25%	5.92%	0.08%	1.58%	96
97	93.53%	5.53%	0.08%	0.74%	97
98	87.62%	9.67%	0.17%	1.75%	98
99	63.73%	31.89%	0.27%	2.99%	99
100	65.49%	30.34%	0.24%	3.01%	100
101	44.88%	52.68%	0.19%	1.27%	101
102	49.05%	48.07%	0.22%	1.70%	102
103	84.22%	13.09%	0.24%	1.87%	103
104	93.79%	3.79%	0.13%	1.71%	104

D = Democratic R = Republican U = Unaffiliated L = Libertarian AI = American Indian

Voters who do not designate a race are omitted from this chart, so the percentages may not add up to 100%.

House Redistricting Plan - Voter Registration by Party and Race

		Registration by Party																Registration by Race without regard to Party				
			Racial %s among D's					Racial %s among R's					Racial %s among U's									
Dist.	VR Total	% D	White % of D	Black % of D	AI % of D	Other % of D	% R	White % of R	Black % of R	AI % of R	Other % of R	% U	White % of U	Black % of U	AI % of U	Other % of U	% L		% White	% Black	% AI	% Other	Dist.
105	53,259	23.83%	82.16%	13.61%	0.24%	3.25%	51.94%	97.25%	0.50%	0.10%	1.51%	24.03%	91.87%	2.93%	0.39%	3.90%	0.20%	105	92.35%	4.21%	0.20%	2.50%	105
106	43,504	47.30%	51.12%	46.21%	0.19%	1.95%	31.51%	94.09%	3.66%	0.18%	1.58%	20.92%	79.76%	14.57%	0.54%	3.73%	0.27%	106	70.72%	26.09%	0.26%	2.22%	106
107	40,029	58.87%	25.66%	72.29%	0.19%	1.23%	23.73%	88.83%	8.22%	0.23%	2.22%	17.22%	65.61%	29.11%	0.46%	3.50%	0.19%	107	47.62%	49.55%	0.25%	1.86%	107
108	43,453	39.16%	83.90%	15.29%	0.09%	0.70%	41.46%	98.51%	0.80%	0.07%	0.61%	19.27%	92.20%	6.10%	0.17%	1.52%	0.12%	108	91.57%	7.50%	0.10%	0.82%	108
109	38,871	43.73%	63.39%	35.98%	0.05%	0.58%	39.17%	96.64%	2.66%	0.06%	0.62%	17.03%	84.13%	14.14%	0.20%	1.48%	0.07%	109	79.97%	19.18%	0.08%	0.75%	109
110	37,802	46.70%	81.89%	17.61%	0.07%	0.41%	37.06%	98.21%	1.20%	0.11%	0.44%	16.11%	92.56%	6.26%	0.13%	1.02%	0.12%	110	89.66%	9.69%	0.09%	0.52%	110
111	38,052	55.59%	65.20%	34.10%	0.06%	0.58%	30.10%	95.38%	3.67%	0.13%	0.76%	14.18%	85.86%	11.80%	0.17%	1.98%	0.12%	111	77.24%	21.75%	0.10%	0.83%	111
112	42,860	51.69%	82.43%	16.95%	0.05%	0.33%	31.54%	97.10%	1.77%	0.15%	0.70%	16.68%	91.54%	6.39%	0.27%	1.11%	0.10%	112	88.58%	10.39%	0.12%	0.58%	112
113	51,518	34.42%	91.12%	8.13%	0.05%	0.60%	42.83%	98.87%	0.53%	0.06%	0.45%	22.60%	96.68%	2.03%	0.09%	1.03%	0.15%	113	95.70%	3.49%	0.07%	0.64%	113
114	43,025	49.71%	86.77%	11.56%	0.13%	0.87%	28.73%	97.54%	0.98%	0.13%	0.73%	21.19%	91.99%	3.52%	0.29%	2.30%	0.36%	114	91.00%	6.78%	0.16%	1.14%	114
115	46,888	48.19%	83.06%	15.11%	0.14%	0.88%	31.40%	97.36%	1.11%	0.14%	0.76%	20.12%	92.58%	3.71%	0.19%	2.03%	0.29%	115	89.49%	8.38%	0.15%	1.08%	115
116	44,896	42.39%	94.80%	3.81%	0.13%	0.61%	37.65%	98.28%	0.33%	0.09%	0.54%	19.75%	95.14%	1.70%	0.19%	1.58%	0.21%	116	96.17%	2.08%	0.13%	0.79%	116
117	53,160	28.72%	91.79%	7.13%	0.08%	0.84%	47.33%	98.75%	0.34%	0.05%	0.66%	23.70%	96.68%	1.35%	0.15%	1.59%	0.24%	117	96.25%	2.53%	0.09%	0.93%	117
118	44,749	55.43%	98.11%	1.43%	0.10%	0.29%	28.34%	99.17%	0.13%	0.17%	0.43%	16.06%	98.19%	0.43%	0.32%	0.81%	0.18%	118	98.41%	0.90%	0.16%	0.42%	118
119	44,946	49.63%	92.15%	1.72%	5.33%	0.49%	29.55%	93.73%	0.32%	5.12%	0.44%	20.67%	88.33%	0.85%	9.20%	1.08%	0.15%	119	91.81%	1.13%	6.08%	0.60%	119
120	49,823	40.64%	97.08%	1.42%	0.98%	0.35%	41.76%	98.84%	0.15%	0.54%	0.28%	17.37%	97.46%	0.55%	0.89%	0.87%	0.23%	120	97.88%	0.74%	0.78%	0.41%	120
State	4,999,372	48.27%	62.93%	34.33%	1.30%	1.15%	34.34%	95.79%	2.50%	0.30%	1.15%	17.21%	85.19%	10.71%	0.60%	2.83%	0.18%		78.09%	19.29%	0.83%	1.44%	State

Voter registration data is estimated since it is collected at the precinct level and districts are created at the census block level.

D = Democratic R = Republican U = Unaffiliated L = Libertarian AI = American Indian

Voters who do not designate a race are omitted from this chart, so the percentages may not add up to 100%.

House Redistricting Plan - Election Results

Dist.	2000 Auditor Campbell-Merritt				2000 Chief Justice Frye-Lake				2000 Governor Easley-Vinroot						2002 Supreme Court Butterfield-Brady				2002 US Senate Bowles-Dole								Dist.
	Dem	Dem %	Rep	Rep %	Dem	Dem %	Rep	Rep %	Dem	Dem %	Rep	Rep %	Other	Other %	Dem	Dem %	Rep	Rep %	Dem	Dem %	Rep	Rep %	Lib	Lib %	Ind	Ind %	
1	9,520	57.70%	6,978	42.30%	9,222	54.31%	7,759	45.69%	10,760	60.76%	6,538	36.92%	411	2.32%	6,827	52.71%	6,124	47.29%	7,203	50.60%	6,864	48.22%	168	1.18%	0	0.00%	1
2	11,711	57.97%	8,492	42.03%	11,235	53.96%	9,587	46.04%	13,956	62.10%	8,041	35.78%	478	2.13%	8,529	53.29%	7,476	46.71%	9,082	49.65%	8,948	48.92%	258	1.41%	4	0.02%	2
3	7,865	46.75%	8,960	53.25%	6,927	38.70%	10,973	61.30%	9,191	49.05%	9,285	49.55%	263	1.40%	6,147	41.26%	8,751	58.74%	6,210	37.63%	10,000	60.60%	291	1.76%	0	0.00%	3
4	8,749	55.83%	6,923	44.17%	7,763	47.63%	8,534	52.37%	9,132	53.68%	7,671	45.09%	210	1.23%	6,362	52.04%	5,864	47.96%	6,389	47.29%	6,870	50.85%	235	1.74%	17	0.13%	4
5	12,514	72.19%	4,821	27.81%	12,023	66.99%	5,925	33.01%	14,044	72.84%	5,002	25.94%	234	1.21%	8,957	67.01%	4,409	32.99%	9,625	65.11%	5,038	34.08%	114	0.77%	5	0.03%	5
6	10,652	50.51%	10,435	49.49%	9,441	43.21%	12,407	56.79%	12,164	53.59%	10,273	45.26%	260	1.15%	7,820	44.96%	9,574	55.04%	7,971	41.47%	10,913	56.77%	328	1.71%	10	0.05%	6
7	12,021	69.67%	5,232	30.33%	11,573	65.70%	6,041	34.30%	12,857	71.48%	4,986	27.72%	144	0.80%	8,963	65.67%	4,685	34.33%	8,908	62.04%	5,330	37.12%	119	0.83%	1	0.01%	7
8	11,674	69.12%	5,215	30.88%	10,553	60.35%	6,933	39.65%	12,741	69.45%	5,479	29.87%	125	0.68%	8,598	63.52%	4,937	36.48%	8,729	58.23%	6,113	40.78%	145	0.97%	3	0.02%	8
9	9,415	52.03%	8,682	47.97%	8,352	44.98%	10,216	55.02%	11,389	57.67%	8,191	41.47%	170	0.86%	6,648	46.17%	7,752	53.83%	6,870	42.70%	9,074	56.40%	143	0.89%	1	0.01%	9
10	8,958	51.69%	8,372	48.31%	7,498	41.68%	10,491	58.32%	9,818	51.88%	8,971	47.41%	135	0.71%	6,420	44.78%	7,916	55.22%	6,402	40.49%	9,263	58.58%	148	0.94%	0	0.00%	10
11	6,746	43.60%	8,726	56.40%	6,075	38.26%	9,804	61.74%	7,452	45.42%	8,786	53.55%	169	1.03%	4,496	38.50%	7,183	61.50%	4,272	33.78%	8,244	65.19%	117	0.93%	13	0.10%	11
12	9,974	64.69%	5,444	35.31%	9,456	58.84%	6,614	41.16%	10,904	65.23%	5,624	33.64%	189	1.13%	7,912	60.75%	5,112	39.25%	8,097	57.84%	5,727	40.91%	175	1.25%	0	0.00%	12
13	11,098	46.77%	12,630	53.23%	9,407	38.52%	15,012	61.48%	12,259	48.74%	12,484	49.64%	408	1.62%	7,771	39.69%	11,809	60.31%	8,144	39.12%	12,251	58.85%	423	2.03%	0	0.00%	13
14	5,825	47.06%	6,552	52.94%	5,230	40.96%	7,537	59.04%	6,190	46.36%	6,711	50.27%	450	3.37%	3,877	40.00%	5,815	60.00%	4,151	39.70%	6,054	57.90%	235	2.25%	16	0.15%	14
15	3,292	42.38%	4,476	57.62%	2,874	35.28%	5,272	64.72%	3,793	43.58%	4,690	53.88%	221	2.54%	2,176	35.02%	4,037	64.98%	2,471	34.94%	4,409	62.34%	184	2.60%	9	0.13%	15
16	10,092	44.01%	12,839	55.99%	9,700	41.23%	13,828	58.77%	12,853	51.73%	11,472	46.17%	522	2.10%	7,569	40.35%	11,189	59.65%	8,009	39.01%	12,161	59.23%	360	1.75%	2	0.01%	16
17	9,852	51.58%	9,250	48.42%	9,441	47.28%	10,526	52.72%	12,208	58.31%	8,332	39.80%	397	1.90%	8,341	46.35%	9,653	53.65%	8,651	44.52%	10,408	53.56%	374	1.92%	0	0.00%	17
18	11,620	66.02%	5,980	33.98%	11,365	62.91%	6,700	37.09%	12,953	69.06%	5,396	28.77%	406	2.16%	8,819	64.27%	4,903	35.73%	9,000	61.07%	5,515	37.43%	220	1.49%	1	0.01%	18
19	10,901	43.57%	14,117	56.43%	10,267	39.81%	15,521	60.19%	14,371	52.56%	12,337	45.12%	633	2.32%	8,231	39.96%	12,365	60.04%	8,830	38.46%	13,766	59.96%	361	1.57%	2	0.01%	19
20	12,267	68.85%	5,551	31.15%	11,602	62.49%	6,965	37.51%	13,993	71.94%	5,198	26.72%	259	1.33%	9,059	64.30%	5,030	35.70%	9,280	59.44%	6,112	39.15%	221	1.42%	0	0.00%	20
21	11,071	65.52%	5,827	34.48%	10,757	62.86%	6,356	37.14%	11,701	67.24%	5,541	31.84%	159	0.91%	8,491	62.93%	5,002	37.07%	8,565	60.81%	5,385	38.23%	122	0.87%	12	0.09%	21
22	10,284	60.18%	6,804	39.82%	9,698	55.38%	7,813	44.62%	11,480	61.71%	6,871	36.93%	252	1.35%	6,785	53.52%	5,893	46.48%	7,123	49.99%	6,941	48.71%	186	1.31%	0	0.00%	22
23	11,298	59.06%	7,832	40.94%	10,492	53.43%	9,146	46.57%	12,490	60.83%	7,879	38.38%	162	0.79%	8,524	56.06%	6,682	43.94%	7,971	49.51%	7,944	49.34%	184	1.14%	1	0.01%	23
24	12,529	71.61%	4,968	28.39%	12,155	68.29%	5,643	31.71%	13,413	73.30%	4,780	26.12%	106	0.58%	9,601	69.36%	4,242	30.64%	9,085	63.90%	5,036	35.42%	95	0.67%	1	0.01%	24
25	9,989	50.08%	9,957	49.92%	9,225	45.24%	11,167	54.76%	11,662	55.40%	9,231	43.85%	159	0.76%	7,448	44.51%	9,286	55.49%	7,095	40.02%	10,438	58.88%	193	1.09%	1	0.01%	25
26	10,624	50.13%	10,570	49.87%	9,775	45.47%	11,724	54.53%	11,825	53.68%	9,881	44.86%	322	1.46%	7,357	42.38%	10,001	57.62%	7,354	38.97%	11,242	59.58%	271	1.44%	2	0.01%	26
27	15,060	75.89%	4,785	24.11%	14,431	70.33%	6,087	29.67%	15,573	73.43%	5,472	25.80%	164	0.77%	10,965	69.73%	4,761	30.27%	11,180	65.08%	5,865	34.14%	129	0.75%	4	0.02%	27
28	8,881	41.21%	12,670	58.79%	8,074	36.84%	13,842	63.16%	10,128	45.20%	11,984	53.48%	297	1.33%	5,900	33.40%	11,767	66.60%	5,917	31.19%	12,792	67.43%	259	1.37%	3	0.02%	28
29	16,368	74.80%	5,514	25.20%	16,807	75.23%	5,533	24.77%	17,240	75.12%	5,382	23.45%	327	1.42%	12,613	73.94%	4,446	26.06%	12,904	71.42%	5,009	27.72%	151	0.84%	5	0.03%	29
30	11,956	62.42%	7,197	37.58%	12,165	61.73%	7,542	38.27%	12,974	63.80%	6,971	34.28%	390	1.92%	8,903	58.74%	6,254	41.26%	9,135	55.44%	7,138	43.32%	202	1.23%	1	0.01%	30
31	13,285	69.03%	5,960	30.97%	13,283	67.81%	6,306	32.19%	14,034	70.29%	5,633	28.21%	300	1.50%	10,430	69.69%	4,536	30.31%	10,441	66.04%	5,170	32.70%	194	1.23%	5	0.03%	31
32	11,058	64.89%	5,982	35.11%	10,496	59.98%	7,003	40.02%	11,358	63.34%	6,401	35.70%	172	0.96%	7,562	58.32%	5,404	41.68%	7,367	52.76%	6,454	46.22%	143	1.02%	0	0.00%	32
33	16,004	74.71%	5,418	25.29%	15,690	72.98%	5,810	27.02%	16,387	74.91%	5,230	23.91%	260	1.19%	12,092	70.74%	5,001	29.26%	12,065	68.63%	5,346	30.41%	169	0.96%	0	0.00%	33
34	14,917	51.51%	14,045	48.49%	14,514	49.55%	14,780	50.45%	16,004	52.76%	13,841	45.63%	486	1.60%	10,753	46.09%	12,575	53.91%	10,705	43.23%	13,777	55.64%	275	1.11%	6	0.02%	34
35	14,090	57.72%	10,321	42.28%	14,154	57.12%	10,624	42.88%	15,305	59.14%	9,921	38.33%	654	2.53%	10,552	54.96%	8,649	45.04%	10,656	51.73%	9,642	46.81%	298	1.45%	2	0.01%	35
36	12,460	44.65%	15,449	55.35%	12,633	44.52%	15,744	55.48%	14,982	50.23%	14,279	47.87%	567	1.90%	9,392	40.28%	13,926	59.72%	9,373	37.71%	15,150	60.95%	328	1.32%	4	0.02%	36
37	11,163	44.53%	13,908	55.47%	11,031	43.51%	14,320	56.49%	13,032	49.45%	12,785	48.51%	537	2.04%	8,661	38.46%	13,859	61.54%	8,528	36.13%	14,747	62.48%	325	1.38%	3	0.01%	37
38	14,120	65.78%	7,347	34.22%	13,818	63.79%	7,843	36.21%	14,817	66.33%	7,035	31.49%	485	2.17%	10,725	62.07%	6,554	37.93%	10,697	58.77%	7,225	39.69%	276	1.52%	4	0.02%	38
39	11,464	52.37%	10,427	47.63%	11,438	52.03%	10,547	47.97%	13,107	58.18%	9,125	40.51%	295	1.31%	9,630	50.23%	9,542	49.77%	9,521	47.64%	10,218	51.13%	243	1.22%	2	0.01%	39
40	11,751	40.74%	17,093	59.26%	11,551	39.53%	17,669	60.47%	13,934	45.86%	15,955	52.51%	493	1.62%	9,347	35.94%	16,657	64.06%	9,223	33.47%	18,031	65.43%	301	1.09%	1	0.00%	40
41	11,267	45.57%	13,456	54.43%	11,570	46.08%	13,541	53.92%	13,504	51.01%	12,508	47.25%	460	1.74%	8,811	41.53%	12,405	58.47%	8,816	39.01%	13,506	59.76%	277	1.23%	3	0.01%	41
42	6,897	69.09%	3,085	30.91%	6,913	68.61%	3,163	31.39%	7,144	70.08%	2,912	28.57%	138	1.35%	4,884	66.04%	2,512	33.96%	4,961	64.86%	2,596	33.94%	92	1.20%	0	0.00%	42
43	7,751	72.16%	2,990	27.84%	7,761	71.33%	3,119	28.67%	7,885	71.72%	2,977	27.08%	132	1.20%	5,618	69.33%	2,485	30.67%	5,799	68.87%	2,541	30.18%	80	0.95%	0	0.00%	43
44	9,167	54.11%	7,775	45.89%	9,123	52.33%	8,311	47.67%	9,696	54.28%	7,859	44.00%	307	1.72%	6,313	46.67%	7,214	53.33%	6,471	44.91%	7,751	53.79%	187	1.30%	0	0.00%	44
45	8,944	52.97%	7,941	47.03%	8,666	49.91%	8,698	50.09%	9,711	54.50%	7,848	44.05%	259	1.45%	6,165	45.99%	7,239	54.01%	6,227	43.57%	7,843	54.87%	223	1.56%	0	0.00%	45
46	7,772	61.97%	4,769	38.03%	7,467	57.08%	5,614	42.92%	8,807	62.37%	5,080	35.98%	233	1.65%	4,753	53.68%	4,101	46.32%	5,183	50.08%	5,027	48.57%	137	1.32%	2	0.02%	46
47	10,875	76.87%	3,272	23.13%	10,471	72.79%	3,914	27.21%	11,392	76.14%	3,348	22.38%	222	1.48%	6,219	68.63%	2,842	31.37%	6,107	62.58%	3,575	36.63%	77	0.79%	0	0.00%	47
48	11,080	81.60%	2,499	18.40%	10,781	77.36%	3,155	22.64%	11,865	79.93%	2,816	18.97%	163	1.10%	6,749	75.46%	2,195	24.54%	7,398	70.71%	2,776	26.53%	88	0.84%	200	1.91%	48
49	11,177	58.54%	7,915	41.46%	10,265	52.70%	9,213	47.30%	12,009	60.22%	7,683	38.53%	249	1.25%	8,747	53.65%	7,556	46.35%	8,758	49.91%	8,470	48.27%	315	1.80%	3	0.02%	49
50	12,132	57.61%	8,926	42.39%	12,492	57.27%	9,321	42.73%	13,259	58.65%	8,962	39.64%	386	1.71%	9,876	55.81%	7,819	44.19%	10,089	52.81%	8,731	45.70%	279	1.46%	6	0.03%	50
51	8,673	53.67%	7,486	46.33%	8,301	50.09%	8,271	49.91%	9,456	54.58%	7,612	43.93%	258	1.49%	6,181	45.30%	7,463	54.70%	6,381	43.23%	8,154	55.25%	212	1.44%	12	0.08%	51
52	9,934	41.56%	13,969	58.44%	10,448	42.62%	14,065	57.38%	11,481	44.84%	13,891	54.25%	234	0.91%	7,017	34.75%	13,178	65.25%	7,720	34.83%	14,167	63.92%	273	1.23%	2	0.01%	52
53	8,847	51.43%	8,356	48.57%	8,161	46.39%	9,433	53.61%	9,567	53.22%	8,182	45.51%	229	1.27%	6,148	42.89%	8,185	57.11%	6,019	39.64%	8,924	58.77%	230	1.51%	12	0.08%	53
54	13,789	59.66%	9,325	40.34%	13,912	58.76%	9,764	41.24%	14,593	59.81%	9,316	38.18%	489	2.00%	11,963	57.58%	8,813	42.42%	12,282	54.87%	9,769	43.64%	331	1.48%	3	0.01%	54
55	11,350	59.60%	7,693	40.40%	11,441	58.22%	8,211	41.78%	12,484	61.32%	7,586	37.26%	289	1.42%	7,890	54.74%	6,524	45.26%	8,065	50.55%	7,667	48.05%	221	1.39%	2	0.01%	55
56	14,460	73.05%	5,336	26.95%	15,196	74.79%	5,121	25.21%	15,351	72.74%	5,155	24.43%	597	2.83%	11,979	75.25%	3,940	24.75%	12,392	73.00%	4,394	25.88%	177	1.04%	13	0.08%	56
57	11,143	55.70%	8,861	44.30%	12,455	59.67%	8,417	40.33%	12,403	57.99%	8,531	39.89%	453	2.12%	8,988	52.34%	8,185	47.66%	9,367	51.10%	8,734	47.65%	230	1.25%	0	0.00%	57
58	14,856	68.18%	6,933	31.82%	15,778	70.21%	6,694	29.79%	15,702	69.06%	6,740	29.64%	296	1.30%	12,341	65.69%	6,447	34.31%	12,698	65.01%	6,646	34.03%	187	0.96%	0	0.00%	58
59	11,682	56.54%	8,981	43.46%	13,461	61.91%	8,281	38.09%	12,951	58.19%	8,842	39.73%	464	2.08%	9,533	52.98%	8,462	47.02%	10,027	51.79%	9,075	46.88%	258	1.33%	0	0.00%	59
60	12,239	68.21%	5,705	31.79%	12,890	69.99%	5,527	30.01%	12,901	69.31%	5,467	29.37%	246	1.32%	9,551	67.07%	4,689	32.93%	9,769	66.20%	4,819	32.66%	168	1.14%	0	0.00%	60
61	8,207	41.76%	11,448	58.24%	9,268	45.10%	11,280	54.90%	9,733	46.06%	11,000	52.05%	399	1.89%	6,941	36.48%	12,085	63.52%	7,258	35.57%	12,889	63.16%	259	1.27%	0	0.00%	61
62	10,302	42.30%	14,054	57.70%	12,101	47.36%	13,451	52.64%	12,517	47.19%	13,508	50.93%	499	1.88%	9,081	38.83%	14,305	61.17%	9,612	38.14%	15,261	60.56%	328	1.30%	0	0.00%	62

Data Source: NC State Board of Elections, November 2000 and 2002

House Redistricting Plan - Election Results

Dist.	2000 Auditor Campbell-Merritt				2000 Chief Justice Frye-Lake				2000 Governor Easley-Vinroot						2002 Supreme Court Butterfield-Brady				2002 US Senate Bowles-Dole								Dist.
	Dem	Dem %	Rep	Rep %	Dem	Dem %	Rep	Rep %	Dem	Dem %	Rep	Rep %	Other	Other %	Dem	Dem %	Rep	Rep %	Dem	Dem %	Rep	Rep %	Lib	Lib %	Ind	Ind %	
63	9,185	56.61%	7,039	43.39%	9,876	58.30%	7,063	41.70%	10,022	57.82%	7,066	40.76%	246	1.42%	6,381	50.42%	6,275	49.58%	6,742	50.68%	6,321	47.52%	228	1.71%	11	0.08%	63
64	7,201	38.19%	11,653	61.81%	8,324	41.96%	11,516	58.04%	8,405	40.83%	11,832	57.48%	348	1.69%	4,536	29.70%	10,737	70.30%	5,301	31.82%	11,091	66.57%	264	1.58%	5	0.03%	64
65	10,787	54.06%	9,168	45.94%	11,345	54.11%	9,621	45.89%	11,944	55.43%	9,253	42.94%	351	1.63%	7,685	48.01%	8,323	51.99%	8,520	47.84%	8,875	49.83%	413	2.32%	2	0.01%	65
66	11,714	63.82%	6,640	36.18%	12,454	65.29%	6,622	34.71%	12,259	59.81%	6,680	32.59%	1,559	7.61%	8,656	60.92%	5,553	39.08%	8,765	57.54%	6,203	40.72%	261	1.71%	3	0.02%	66
67	8,423	39.42%	12,944	60.58%	8,486	38.04%	13,825	61.96%	9,279	39.58%	13,798	58.85%	368	1.57%	6,441	36.12%	11,393	63.88%	6,873	35.00%	12,383	63.06%	381	1.94%	0	0.00%	67
68	6,446	31.21%	14,205	68.79%	6,703	31.72%	14,432	68.28%	7,140	31.64%	14,990	66.44%	433	1.92%	4,708	26.51%	13,048	73.49%	5,690	28.36%	14,060	70.09%	311	1.55%	0	0.00%	68
69	9,117	60.31%	6,000	39.69%	8,954	57.36%	6,656	42.64%	9,333	56.90%	6,786	41.37%	284	1.73%	6,450	55.56%	5,159	44.44%	7,170	54.69%	5,784	44.12%	156	1.19%	0	0.00%	69
70	6,468	35.03%	11,995	64.97%	6,938	36.57%	12,032	63.43%	7,837	40.48%	11,199	57.85%	324	1.67%	4,091	29.63%	9,715	70.37%	4,605	31.65%	9,684	66.55%	261	1.79%	1	0.01%	70
71	11,503	70.53%	4,806	29.47%	11,630	69.74%	5,047	30.26%	12,069	71.16%	4,553	26.84%	339	2.00%	8,216	69.05%	3,683	30.95%	9,004	68.58%	3,945	30.05%	179	1.36%	2	0.02%	71
72	11,970	67.67%	5,719	32.33%	12,079	66.39%	6,116	33.61%	12,549	67.77%	5,713	30.85%	256	1.38%	8,433	65.63%	4,416	34.37%	9,565	65.67%	4,862	33.38%	138	0.95%	0	0.00%	72
73	6,802	32.52%	14,114	67.48%	6,923	32.12%	14,632	67.88%	8,438	37.95%	13,345	60.01%	454	2.04%	4,577	26.72%	12,553	73.28%	5,212	27.90%	13,148	70.39%	312	1.67%	6	0.03%	73
74	11,005	43.10%	14,527	56.90%	11,028	41.37%	15,630	58.63%	12,352	44.71%	14,755	53.41%	517	1.87%	7,788	37.89%	12,764	62.11%	8,885	38.32%	13,988	60.33%	309	1.33%	3	0.01%	74
75	9,612	40.12%	14,347	59.88%	9,488	38.37%	15,239	61.63%	11,165	43.52%	13,992	54.55%	495	1.93%	6,619	34.40%	12,621	65.60%	7,462	35.25%	13,410	63.36%	289	1.37%	5	0.02%	75
76	6,199	32.28%	13,006	67.72%	6,224	31.60%	13,473	68.40%	6,865	33.83%	12,976	63.94%	453	2.23%	4,138	27.96%	10,663	72.04%	4,391	27.34%	11,303	70.37%	365	2.27%	4	0.02%	76
77	8,882	50.57%	8,683	49.43%	8,919	49.36%	9,149	50.64%	9,440	50.75%	8,849	47.58%	311	1.67%	6,494	45.65%	7,732	54.35%	6,542	42.18%	8,666	55.87%	301	1.94%	1	0.01%	77
78	5,274	30.22%	12,179	69.78%	5,712	31.81%	12,247	68.19%	6,632	36.20%	11,422	62.35%	266	1.45%	3,371	25.51%	9,844	74.49%	3,870	27.67%	9,855	70.47%	260	1.86%	0	0.00%	78
79	7,598	38.52%	12,125	61.48%	7,474	36.63%	12,929	63.37%	8,589	40.95%	11,964	57.04%	422	2.01%	4,964	32.06%	10,518	67.94%	5,353	32.36%	10,893	65.84%	276	1.67%	22	0.13%	79
80	6,691	31.33%	14,667	68.67%	6,983	31.80%	14,975	68.20%	8,343	36.95%	13,845	61.32%	389	1.72%	5,021	27.50%	13,239	72.50%	5,722	28.73%	13,735	68.97%	456	2.29%	2	0.01%	80
81	8,906	52.82%	7,954	47.18%	8,908	51.43%	8,414	48.57%	9,735	54.84%	7,740	43.60%	277	1.56%	6,838	48.35%	7,305	51.65%	7,537	48.70%	7,531	48.67%	406	2.62%	1	0.01%	81
82	7,812	41.40%	11,059	58.60%	7,842	40.21%	11,661	59.79%	8,269	40.52%	11,766	57.66%	372	1.82%	5,495	35.92%	9,801	64.08%	5,967	35.89%	10,399	62.55%	256	1.54%	2	0.01%	82
83	8,176	39.54%	12,502	60.46%	8,084	37.84%	13,282	62.16%	8,533	38.32%	13,292	59.69%	444	1.99%	5,735	34.16%	11,054	65.84%	6,165	34.01%	11,602	64.00%	362	2.00%	0	0.00%	83
84	7,369	37.40%	12,335	62.60%	7,261	35.67%	13,096	64.33%	8,425	39.11%	12,622	58.59%	495	2.30%	5,513	34.33%	10,544	65.67%	6,578	37.64%	10,603	60.67%	289	1.65%	7	0.04%	84
85	6,988	41.73%	9,757	58.27%	6,366	37.04%	10,823	62.96%	7,530	42.46%	9,854	55.57%	349	1.97%	5,116	36.97%	8,722	63.03%	5,958	39.15%	8,927	58.66%	296	1.95%	36	0.24%	85
86	8,526	49.40%	8,733	50.60%	8,205	46.06%	9,607	53.94%	8,702	48.88%	8,805	49.46%	295	1.66%	6,748	44.11%	8,549	55.89%	7,535	44.97%	8,823	52.66%	379	2.26%	17	0.10%	86
87	6,752	40.34%	9,984	59.66%	6,374	37.20%	10,759	62.80%	7,339	41.77%	9,763	55.56%	470	2.67%	4,362	33.00%	8,858	67.00%	5,254	37.24%	8,498	60.23%	335	2.37%	23	0.16%	87
88	8,121	39.95%	12,207	60.05%	7,940	38.32%	12,782	61.68%	8,572	40.66%	12,172	57.74%	336	1.59%	6,055	37.05%	10,288	62.95%	6,695	38.03%	10,576	60.07%	312	1.77%	22	0.12%	88
89	6,791	35.83%	12,165	64.17%	6,403	33.09%	12,946	66.91%	7,514	37.96%	11,942	60.33%	340	1.72%	4,594	31.19%	10,134	68.81%	5,075	32.14%	10,377	65.72%	336	2.13%	2	0.01%	89
90	7,694	46.18%	8,967	53.82%	7,673	44.99%	9,381	55.01%	8,446	47.91%	8,950	50.77%	233	1.32%	5,779	44.33%	7,258	55.67%	6,038	42.72%	7,790	55.12%	301	2.13%	4	0.03%	90
91	9,415	40.83%	13,644	59.17%	9,675	40.67%	14,115	59.33%	11,044	45.13%	13,006	53.15%	420	1.72%	6,641	36.86%	11,378	63.14%	7,214	37.12%	11,736	60.40%	476	2.45%	6	0.03%	91
92	6,928	33.30%	13,875	66.70%	6,687	31.27%	14,698	68.73%	8,022	36.47%	13,616	61.90%	359	1.63%	4,610	27.94%	11,888	72.06%	5,140	29.01%	12,144	68.54%	425	2.40%	8	0.05%	92
93	9,332	45.95%	10,975	54.05%	9,188	43.97%	11,710	56.03%	10,392	47.02%	10,995	49.74%	716	3.24%	7,277	41.96%	10,067	58.04%	7,942	41.72%	10,680	56.11%	406	2.13%	7	0.04%	93
94	6,741	35.07%	12,480	64.93%	6,716	34.75%	12,613	65.25%	8,561	41.52%	11,768	57.07%	290	1.41%	5,546	34.19%	10,675	65.81%	6,217	35.91%	10,691	61.75%	399	2.30%	6	0.03%	94
95	8,241	40.72%	11,996	59.28%	8,130	39.23%	12,594	60.77%	8,763	40.83%	12,325	57.43%	372	1.73%	5,540	36.06%	9,825	63.94%	5,857	35.80%	10,255	62.68%	247	1.51%	3	0.02%	95
96	6,756	35.81%	12,111	64.19%	6,621	34.43%	12,611	65.57%	7,580	38.69%	11,622	59.32%	390	1.99%	4,429	30.98%	9,866	69.02%	5,211	33.99%	9,811	63.99%	311	2.03%	0	0.00%	96
97	8,184	42.36%	11,137	57.64%	7,800	39.21%	12,091	60.79%	8,610	41.70%	11,642	56.39%	395	1.91%	6,537	37.84%	10,738	62.16%	6,804	36.91%	11,195	60.72%	433	2.35%	4	0.02%	97
98	7,679	38.77%	12,125	61.23%	8,166	40.23%	12,132	59.77%	8,296	38.26%	13,012	60.01%	376	1.73%	7,044	37.75%	11,617	62.25%	7,919	38.50%	12,373	60.16%	274	1.33%	2	0.01%	98
99	9,058	58.64%	6,389	41.36%	9,343	59.49%	6,362	40.51%	9,410	57.08%	6,789	41.18%	287	1.74%	7,632	59.54%	5,187	40.46%	8,122	58.88%	5,482	39.74%	188	1.36%	3	0.02%	99
100	9,630	61.60%	6,003	38.40%	9,869	61.70%	6,125	38.30%	9,768	58.22%	6,687	39.86%	322	1.92%	6,561	59.27%	4,509	40.73%	7,069	58.51%	4,823	39.92%	186	1.54%	3	0.02%	100
101	11,569	69.28%	5,131	30.72%	11,696	68.47%	5,385	31.53%	11,693	65.96%	5,812	32.78%	223	1.26%	9,732	69.08%	4,357	30.92%	10,316	67.78%	4,728	31.07%	174	1.14%	1	0.01%	101
102	11,417	76.26%	3,555	23.74%	11,643	76.10%	3,656	23.90%	11,406	71.65%	4,231	26.58%	283	1.78%	8,730	74.64%	2,966	25.36%	9,320	73.73%	3,162	25.01%	159	1.26%	0	0.00%	102
103	8,535	40.43%	12,577	59.57%	8,749	40.41%	12,899	59.59%	8,943	38.88%	13,676	59.45%	385	1.67%	6,649	38.01%	10,845	61.99%	7,386	38.59%	11,498	60.07%	255	1.33%	2	0.01%	103
104	8,497	37.80%	13,979	62.20%	9,090	38.88%	14,292	61.12%	8,421	33.62%	16,277	64.98%	353	1.41%	7,043	34.89%	13,143	65.11%	8,530	37.30%	14,096	61.64%	236	1.03%	7	0.03%	104
105	7,043	32.47%	14,650	67.53%	7,534	34.02%	14,610	65.98%	7,336	31.10%	15,886	67.35%	366	1.55%	5,801	29.84%	13,637	70.16%	6,740	31.73%	14,254	67.10%	248	1.17%	1	0.00%	105
106	10,017	58.85%	7,005	41.15%	10,337	59.08%	7,161	40.92%	9,973	53.68%	8,284	44.59%	320	1.72%	7,955	57.62%	5,852	42.38%	8,847	57.55%	6,340	41.24%	185	1.20%	2	0.01%	106
107	10,556	66.53%	5,311	33.47%	10,693	66.31%	5,433	33.69%	10,686	63.76%	5,843	34.86%	231	1.38%	8,277	66.90%	4,096	33.10%	8,645	65.88%	4,319	32.91%	157	1.20%	1	0.01%	107
108	7,364	36.26%	12,947	63.74%	7,253	34.76%	13,615	65.24%	7,997	36.70%	13,394	61.46%	401	1.84%	4,958	33.82%	9,700	66.18%	5,302	32.83%	10,587	65.55%	260	1.61%	1	0.01%	108
109	7,305	41.91%	10,125	58.09%	7,264	40.71%	10,578	59.29%	7,771	42.13%	10,375	56.24%	301	1.63%	5,158	40.39%	7,614	59.61%	5,387	38.87%	8,262	59.62%	209	1.51%	0	0.00%	109
110	7,547	42.16%	10,352	57.84%	7,271	39.33%	11,215	60.67%	8,339	43.10%	10,669	55.15%	339	1.75%	5,076	38.32%	8,172	61.68%	5,468	36.88%	9,064	61.14%	290	1.96%	3	0.02%	110
111	9,366	51.57%	8,796	48.43%	9,119	48.80%	9,569	51.20%	10,146	51.77%	9,190	46.89%	262	1.34%	6,881	47.79%	7,517	52.21%	7,170	44.93%	8,554	53.60%	230	1.44%	5	0.03%	111
112	8,817	47.47%	9,755	52.53%	8,242	42.88%	10,980	57.12%	9,766	48.67%	9,867	49.18%	431	2.15%	6,546	42.86%	8,726	57.14%	6,910	41.75%	9,396	56.78%	243	1.47%	0	0.00%	112
113	8,181	39.92%	12,312	60.08%	7,997	38.23%	12,923	61.77%	8,976	40.69%	12,432	56.35%	653	2.96%	6,753	38.36%	10,851	61.64%	7,615	39.85%	11,250	58.87%	243	1.27%	1	0.01%	113
114	11,052	54.48%	9,235	45.52%	10,870	52.53%	9,821	47.47%	12,036	54.40%	9,236	41.74%	855	3.86%	8,718	53.83%	7,478	46.17%	9,652	54.50%	7,800	44.05%	257	1.45%	0	0.00%	114
115	11,663	52.98%	10,349	47.02%	11,447	51.09%	10,959	48.91%	12,766	53.75%	10,183	42.87%	803	3.38%	9,487	51.64%	8,883	48.36%	10,459	52.36%	9,303	46.57%	214	1.07%	0	0.00%	115
116	8,751	43.51%	11,361	56.49%	8,314	40.56%	12,183	59.44%	9,865	45.26%	11,344	52.05%	585	2.68%	6,671	40.56%	9,776	59.44%	7,634	42.51%	10,134	56.43%	190	1.06%	0	0.00%	116
117	7,971	36.68%	13,762	63.32%	7,727	36.71%	13,322	63.29%	9,732	41.18%	13,455	56.94%	443	1.87%	5,500	32.36%	11,494	67.64%	6,944	36.57%	11,848	62.39%	196	1.03%	1	0.01%	117
118	11,200	56.19%	8,732	43.81%	10,462	51.80%	9,733	48.20%	12,013	56.07%	8,954	41.79%	459	2.14%	8,579	52.27%	7,834	47.73%	9,763	52.70%	8,486	45.81%	271	1.46%	6	0.03%	118
119	10,236	54.55%	8,530	45.45%	9,823	51.56%	9,228	48.44%	10,962	54.16%	8,801	43.48%	477	2.36%	7,216	52.69%	6,480	47.31%	8,091	51.53%	7,383	47.02%	226	1.44%	2	0.01%	119
120	8,417	42.69%	11,301	57.31%	8,240	41.35%	11,687	58.65%	9,287	44.07%	11,353	53.87%	434	2.06%	7,144	41.67%	9,999	58.33%	7,895	41.11%	11,068	57.64%	239	1.24%	1	0.01%	120
State	**1,175,142**	**51.15%**	**1,122,504**	**48.85%**	**1,161,674**	**49.25%**	**1,196,963**	**50.75%**	**1,293,171**	**52.68%**	**1,118,135**	**45.55%**	**43,630**	**1.78%**	**874,496**	**46.80%**	**994,184**	**53.20%**	**922,641**	**45.51%**	**1,073,979**	**52.98%**	**29,851**	**1.47%**	**656**	**0.03%**	**State**

Election data is estimated since it is collected at the precinct level and districts are created at the census block level.

Data Source: NC State Board of Elections, November 2000 and 2002

House Redistricting Plan - Split Precincts

County	Precinct	District	Total Population
Brunswick	Longwood	17	160
		20	3,663
	Shallotte	17	2,896
		20	585
	Supply	17	1,228
		20	1,899
Buncombe	Asheville 14	114	3,242
		116	1,191
	Asheville 29	115	1,168
		116	778
	Limestone 4	115	1,100
		116	1,511
	West Buncombe 1	114	2,510
		116	2,175
Burke	Icard 4	85	3,316
		86	178
	Morganton 07	85	2,485
		86	4,153
Caldwell	Lenoir 4	84	3,260
		87	189
	North Catawba 2	84	101
		87	3,300
Catawba	Startown	89	2,711
		96	3,091
	Sweetwater	88	557
		96	3,346
Cleveland	Oak Grove	110	2,843
		111	1,829
Craven	Brices Creek	3	1,464
		12	599
	Clarks	3	74
		12	1,050
	Croatan	3	1,800
		12	313
	Glenburnie Park	3	1,078
		12	2,124
	Grantham	3	5,286
		12	1,717
	Grover C. Fields	3	2,178
		12	655
	H.J. Macdonald	3	407
		12	4,741
	Havelock East	3	4,767
		12	3,608
	Havelock West	3	7,393
		12	8,267
	Jasper	3	407
		12	2,712
	New Bern West	3	2,567
		12	2,073

NCLCV v. Hall
21 CVS 15426
LDTX061

House Redistricting Plan - Split Precincts

County	Precinct	District	Total Population
	Rhems	3	8
		12	918
	River Bend	3	2,404
		12	519
	Trent Woods	3	4,089
		12	103
	Fort Totten	3	438
		12	3,339
	George Street	3	893
		12	2,166
Cumberland	Cross Creek 03	43	3,023
		44	562
	Cross Creek 12	44	1,812
		45	167
	Cross Creek 15	44	2,235
		45	1,606
	Cross Creek 18	44	458
		45	1,740
	Cross Creek 23	43	377
		45	6,876
	Cross Creek 26	43	1,628
		44	4,030
	Cross Creek 27	42	2,036
		44	6,140
	Cross Creek 28	42	3,680
		44	1,676
	Hope Mills 2	22	7,096
		45	995
	Long Hill	43	466
		45	3,834
	Manchester	42	14,867
		43	19,680
	Pearces Mill 4	44	0
		45	3,104
	Stedman	22	4,075
		45	1,006
	Westarea	42	725
		43	6,938
	Cumberland 1, Hope Mills 1, & Stoney Point	22	13,705
		42	3,993
		44	1,314
		45	4,321
	Judson-Vander	22	446
		45	4,280
Davidson	Thomasville 05	80	2,503
		81	1,145
Durham	45	30	3,643
		55	2,493
	54	29	4,558
		31	1,861

House Redistricting Plan - Split Precincts

County	Precinct	District	Total Population
Forsyth	031	72	552
		74	2,099
	032	72	1,482
		74	1,215
	033	72	3,342
		74	51
	042	71	507
		73	529
		75	1,688
	043	71	2,312
		73	2,491
	082	71	2,064
		72	304
		74	2,014
	083	72	3,541
		74	129
	101	72	2,719
		74	469
	111	72	432
		74	2,197
	112	73	1,214
		74	2,958
	122	71	533
		75	2,711
	133	74	1,280
		75	3,651
	506	71	2,119
		75	65
	507	71	2,216
		73	1,787
	601	71	2,291
		74	581
	602	71	1,298
		75	2,928
	604	71	3,252
		74	328
	605	71	3,793
		75	89
	704	71	1,067
		75	1,217
	902	71	1,043
		74	1,197
	908	72	19
		74	2,461
	909	72	306
		74	1,342
Gaston	Flint Grove	108	2,729
		110	2,684
	New Hope	108	633
		109	3,296

House Redistricting Plan - Split Precincts

County	Precinct	District	Total Population
	Southpoint	108	1,442
		109	1,507
Guilford	Deep River South	61	1,491
		62	856
	Friendship 2	57	139
		61	3,199
	GB 39	57	526
		62	1,750
	GB 46	58	820
		60	4,252
	GB 47	57	892
		60	2,908
	GB 52	58	62
		60	3,457
	GB 53	58	46
		60	3,535
	GB 64	57	3,592
		62	97
	HP	57	14
		61	3,931
	HP 02	60	326
		61	2,207
	HP 03	60	2,632
		61	1,710
	HP 04	60	85
		61	3,784
	HP 10	60	3,137
		61	118
	HP 12	60	1,116
		61	1,520
	HP 17	60	1,156
		61	1,425
	HP 18	60	1,568
		61	1,172
	HP 19A	60	1,328
		61	539
	Jamestown 3	57	744
		61	1,654
	Jamestown 5	60	1,373
		61	1,096
	Pleasant Garden 1	58	513
		60	2,115
	Sumner 1	60	594
		61	1,499
	Sumner 3	60	1,616
		61	482
Halifax	Butterwood	7	398
		49	152
	Hollister	7	521
		49	2,696

House Redistricting Plan - Split Precincts

County	Precinct	District	Total Population
	Littleton 1	7	671
		49	1,805
	Roanoke Rapids 11	7	1,623
		49	1,587
Haywood	Allens Creek	118	1,232
		119	1,388
	Ivy Hill	118	667
		119	3,037
	Pigeon	118	2,448
		119	1,197
	Waynesville South 1	118	2,106
		119	308
Hoke	Mccain	46	2,665
		48	230
	Stonewall	46	1,392
		48	391
Iredell	Bethany	79	2,609
		89	2,738
	Fallstown	89	1,501
		95	4,897
	Statesville 6	79	3,923
		95	1,592
Johnston	Pine Level	26	2,847
		28	900
	Smithfield East	26	3,370
		28	1,148
	Smithfield South	26	3,260
		28	2,134
Lenoir	Falling Creek	10	5,596
		12	294
	Kinston 3	10	73
		12	2,139
	Kinston 4	10	3,495
		12	181
	Kinston 5	10	114
		12	1,979
	Kinston 6	10	34
		12	3,374
	Neuse	10	3,906
		12	1,334
	Sandhill	10	409
		12	715
	Southwest	10	1,604
		12	89
	Vance	10	2,423
		12	1,394
Macon	Franklin North	119	1,472
		120	1,381
	Millshoal	119	1,809
		120	586

House Redistricting Plan - Split Precincts

County	Precinct	District	Total Population
Mecklenburg	008	104	426
		106	2,368
	035	102	1,190
		104	625
	042	101	946
		102	3,226
	047	104	1,353
		106	1,082
	053	101	201
		107	4,839
	066	100	248
		104	1,619
	069	104	757
		105	3,466
	082	99	2,811
		102	5,488
	087	105	2,687
		107	1,702
	106	100	623
		104	1,679
	129	104	1,290
		107	1,186
	132	99	2,555
		102	615
	134	98	942
		99	4,217
	135	99	4,810
		101	746
	200	101	1,319
		107	1,113
	207	98	4,671
		99	326
	209	98	2,326
		99	304
	211	98	948
		99	2,662
		101	1,140
	217	100	1,444
		103	1,784
	223	98	3,605
		101	1,997
	231	105	2,571
		107	2,066
	241	98	2,105
		99	1,519
Montgomery	Uwharrie	66	177
		67	1,412
Moore	Carthage	52	5,583
		54	1,018
Nash	Griffins	25	1,809

House Redistricting Plan - Split Precincts

County	Precinct	District	Total Population
		49	867
	Rocky Mount 04	7	2,630
		25	3,077
New Hanover	Cape Fear 2	16	391
		18	3,535
	Cape Fear 3	16	2,904
		18	3,915
	Harnett 7	16	6,784
		18	909
	Wilmington 12	16	1,243
		18	994
	Wilmington 13	16	4
		18	3,316
Pender	Burgaw South	16	453
		18	3,790
	Rocky Point	16	5,348
		18	1,078
Pitt	Arthur	8	601
		9	3,876
	Greenville 04	8	4,942
		9	1,327
	Greenville 05B	8	2,495
		9	1,985
	Greenville 06	8	1,391
		9	1,739
	Greenville 09	6	3,432
		9	1,144
	Greenville 12A	8	422
		9	2,964
Robeson	Back Swamp	47	4,899
		48	493
	Lumberton 2	47	3,920
		48	116
	Lumberton 3	46	2,713
		48	117
	Lumberton 7	47	970
		48	331
	Smyrna	47	1,076
		48	916
Rockingham	Ironworks	65	461
		91	2,714
	Simpsonville	65	1,638
		91	555
Rowan	Sumner	76	2,963
		77	1,831
Sampson	Kitty Fork	21	1,835
		28	597
	Newton Grove	21	2,261
		28	237
	Roseboro	21	908

House Redistricting Plan - Split Precincts

County	Precinct	District	Total Population
		28	1,623
	Salemburg	21	439
		28	1,015
Scotland	04	46	5,019
		48	405
	08	46	2,212
		48	186
Union	07	68	1,652
		69	1,483
	12	67	2,668
		68	75
	13	67	309
		68	2,649
	34	68	203
		69	3,196
Wake	01-12	33	374
		38	2,036
	07-01	35	0
		41	2,756
	13-01	33	6,180
		39	289
	13-03	39	3,959
		40	234
	13-07	33	1,556
		39	914
	15-02	37	2,447
		38	1,474
	16-02	38	94
		39	4,665
	16-06	38	1,668
		39	916
	18-04	36	1,046
		38	3,878
	18-06	35	242
		36	3,094
	19-08	39	4,172
		40	1,009
	20-07	37	3,883
		41	982
Wayne	10	11	285
		21	2,754
	11	11	1,315
		21	1,825
	14	10	1,783
		11	1,384
	15	10	4,774
		11	77
	21	11	2,435
		21	792
	23	11	5,149

House Redistricting Plan - Split Precincts

County	Precinct	District	Total Population
		21	654
	24	11	3,866
		21	93
	25	11	2,566
		21	725
	26	10	862
		21	3,124
	27	11	165
		21	3,089
	28	10	6,490
		21	24
	29	11	2,450
		21	465
Yancey	Prices Creek	84	889
		118	576

Total Population by County and District
House Redistricting Plan

County	District	County Population in District	Total County Population	% of County in District
Alamance	63	65,174	130,800	49.83%
Alamance	64	65,626	130,800	50.17%
Alexander	88	33,603	33,603	100.00%
Alleghany	90	10,677	10,677	100.00%
Anson	69	25,275	25,275	100.00%
Ashe	93	24,384	24,384	100.00%
Avery	84	17,167	17,167	100.00%
Beaufort	6	44,958	44,958	100.00%
Bertie	5	19,773	19,773	100.00%
Bladen	22	32,278	32,278	100.00%
Brunswick	17	64,137	73,143	87.69%
Brunswick	20	9,006	73,143	12.31%
Buncombe	114	66,764	206,330	32.36%
Buncombe	115	70,295	206,330	34.07%
Buncombe	116	69,271	206,330	33.57%
Burke	85	25,277	89,148	28.35%
Burke	86	63,871	89,148	71.65%
Cabarrus	82	65,483	131,063	49.96%
Cabarrus	83	65,580	131,063	50.04%
Caldwell	84	13,676	77,415	17.67%
Caldwell	87	63,739	77,415	82.33%
Camden	1	6,885	6,885	100.00%
Carteret	13	59,383	59,383	100.00%
Caswell	50	23,501	23,501	100.00%
Catawba	88	30,931	141,685	21.83%
Catawba	89	45,756	141,685	32.29%
Catawba	96	64,998	141,685	45.88%
Chatham	54	49,329	49,329	100.00%
Cherokee	120	24,298	24,298	100.00%
Chowan	2	14,526	14,526	100.00%
Clay	120	8,775	8,775	100.00%
Cleveland	110	20,887	96,287	21.69%
Cleveland	111	67,909	96,287	70.53%
Cleveland	112	7,491	96,287	7.78%
Columbus	20	54,749	54,749	100.00%
Craven	3	51,094	91,436	55.88%
Craven	12	40,342	91,436	44.12%
Cumberland	22	37,966	302,963	12.53%
Cumberland	42	63,745	302,963	21.04%
Cumberland	43	63,986	302,963	21.12%
Cumberland	44	66,909	302,963	22.08%
Cumberland	45	70,357	302,963	23.22%
Currituck	1	18,190	18,190	100.00%
Dare	2	29,967	29,967	100.00%
Davidson	73	12,872	147,246	8.74%
Davidson	80	70,245	147,246	47.71%
Davidson	81	64,129	147,246	43.55%
Davie	79	34,835	34,835	100.00%
Duplin	4	49,063	49,063	100.00%
Durham	29	64,967	223,314	29.09%
Durham	30	64,523	223,314	28.89%

NCLCV v. Hall
21 CVS 15426
LDTX062

Total Population by County and District
House Redistricting Plan

County	District	County Population in District	Total County Population	% of County in District
Durham	31	64,023	223,314	28.67%
Durham	55	29,801	223,314	13.34%
Edgecombe	23	33,015	55,606	59.37%
Edgecombe	24	22,591	55,606	40.63%
Forsyth	71	63,731	306,067	20.82%
Forsyth	72	63,731	306,067	20.82%
Forsyth	73	50,941	306,067	16.64%
Forsyth	74	63,762	306,067	20.83%
Forsyth	75	63,902	306,067	20.88%
Franklin	49	47,260	47,260	100.00%
Gaston	108	70,419	190,365	36.99%
Gaston	109	70,412	190,365	36.99%
Gaston	110	49,534	190,365	26.02%
Gates	5	10,516	10,516	100.00%
Graham	120	7,993	7,993	100.00%
Granville	32	48,498	48,498	100.00%
Greene	10	18,974	18,974	100.00%
Guilford	57	70,423	421,048	16.73%
Guilford	58	70,419	421,048	16.72%
Guilford	59	69,971	421,048	16.62%
Guilford	60	69,418	421,048	16.49%
Guilford	61	70,408	421,048	16.72%
Guilford	62	70,409	421,048	16.72%
Halifax	7	40,981	57,370	71.43%
Halifax	49	16,389	57,370	28.57%
Harnett	51	21,100	91,025	23.18%
Harnett	53	69,925	91,025	76.82%
Haywood	118	43,523	54,033	80.55%
Haywood	119	10,510	54,033	19.45%
Henderson	113	18,885	89,173	21.18%
Henderson	117	70,288	89,173	78.82%
Hertford	5	22,601	22,601	100.00%
Hoke	46	16,504	33,646	49.05%
Hoke	48	17,142	33,646	50.95%
Hyde	2	5,826	5,826	100.00%
Iredell	79	28,947	122,660	23.60%
Iredell	89	18,109	122,660	14.76%
Iredell	92	9,355	122,660	7.63%
Iredell	95	66,249	122,660	54.01%
Jackson	119	33,121	33,121	100.00%
Johnston	26	70,406	121,965	57.73%
Johnston	28	51,559	121,965	42.27%
Jones	13	10,381	10,381	100.00%
Lee	51	49,040	49,040	100.00%
Lenoir	10	36,257	59,648	60.78%
Lenoir	12	23,391	59,648	39.22%
Lincoln	97	63,780	63,780	100.00%
Macon	119	7,129	29,811	23.91%
Macon	120	22,682	29,811	76.09%
Madison	118	19,635	19,635	100.00%
Martin	8	25,593	25,593	100.00%

Total Population by County and District
House Redistricting Plan

County	District	County Population in District	Total County Population	% of County in District
McDowell	85	42,151	42,151	100.00%
Mecklenburg	98	70,355	695,454	10.12%
Mecklenburg	99	69,971	695,454	10.06%
Mecklenburg	100	70,380	695,454	10.12%
Mecklenburg	101	66,901	695,454	9.62%
Mecklenburg	102	69,833	695,454	10.04%
Mecklenburg	103	70,308	695,454	10.11%
Mecklenburg	104	70,400	695,454	10.12%
Mecklenburg	105	70,393	695,454	10.12%
Mecklenburg	106	69,114	695,454	9.94%
Mecklenburg	107	67,799	695,454	9.75%
Mitchell	84	15,687	15,687	100.00%
Montgomery	66	23,866	26,822	88.98%
Montgomery	67	2,956	26,822	11.02%
Moore	52	70,238	74,769	93.94%
Moore	54	4,531	74,769	6.06%
Nash	7	22,793	87,420	26.07%
Nash	25	63,760	87,420	72.94%
Nash	49	867	87,420	0.99%
New Hanover	16	48,687	160,307	30.37%
New Hanover	18	42,297	160,307	26.38%
New Hanover	19	69,323	160,307	43.24%
Northampton	27	22,086	22,086	100.00%
Onslow	4	14,885	150,355	9.90%
Onslow	14	67,606	150,355	44.96%
Onslow	15	67,864	150,355	45.14%
Orange	50	41,007	118,227	34.68%
Orange	54	13,397	118,227	11.33%
Orange	56	63,823	118,227	53.98%
Pamlico	3	12,934	12,934	100.00%
Pasquotank	1	34,897	34,897	100.00%
Pender	16	19,607	41,082	47.73%
Pender	18	21,475	41,082	52.27%
Perquimans	5	11,368	11,368	100.00%
Person	55	35,623	35,623	100.00%
Pitt	6	25,427	133,798	19.00%
Pitt	8	40,986	133,798	30.63%
Pitt	9	67,385	133,798	50.36%
Polk	113	18,324	18,324	100.00%
Randolph	70	65,840	130,454	50.47%
Randolph	78	64,614	130,454	49.53%
Richmond	66	46,564	46,564	100.00%
Robeson	46	26,600	123,339	21.57%
Robeson	47	65,255	123,339	52.91%
Robeson	48	31,484	123,339	25.53%
Rockingham	65	66,769	91,928	72.63%
Rockingham	91	25,159	91,928	27.37%
Rowan	76	66,034	130,340	50.66%
Rowan	77	64,306	130,340	49.34%
Rutherford	112	62,899	62,899	100.00%
Sampson	21	41,354	60,161	68.74%

Total Population by County and District
House Redistricting Plan

County	District	County Population in District	Total County Population	% of County in District
Sampson	28	18,807	60,161	31.26%
Scotland	46	20,785	35,998	57.74%
Scotland	48	15,213	35,998	42.26%
Stanly	67	58,100	58,100	100.00%
Stokes	91	44,711	44,711	100.00%
Surry	90	53,074	71,219	74.52%
Surry	92	18,145	71,219	25.48%
Swain	119	12,968	12,968	100.00%
Transylvania	113	29,334	29,334	100.00%
Tyrrell	1	4,149	4,149	100.00%
Union	67	8,402	123,677	6.79%
Union	68	70,389	123,677	56.91%
Union	69	44,886	123,677	36.29%
Vance	27	24,816	42,954	57.77%
Vance	32	18,138	42,954	42.23%
Wake	33	70,241	627,846	11.19%
Wake	34	69,700	627,846	11.10%
Wake	35	70,387	627,846	11.21%
Wake	36	70,367	627,846	11.21%
Wake	37	70,398	627,846	11.21%
Wake	38	70,398	627,846	11.21%
Wake	39	69,628	627,846	11.09%
Wake	40	69,841	627,846	11.12%
Wake	41	66,886	627,846	10.65%
Warren	27	19,972	19,972	100.00%
Washington	2	13,723	13,723	100.00%
Watauga	93	42,695	42,695	100.00%
Wayne	10	13,909	113,329	12.27%
Wayne	11	70,380	113,329	62.10%
Wayne	21	29,040	113,329	25.62%
Wilkes	94	65,632	65,632	100.00%
Wilson	23	31,890	73,814	43.20%
Wilson	24	41,924	73,814	56.80%
Yadkin	92	36,348	36,348	100.00%
Yancey	84	17,198	17,774	96.76%
Yancey	118	576	17,774	3.24%

Total Population by District and County
House Redistricting Plan

District	County	County Population in District	% of District Population	Total County Population	% of County in District
1	Camden	6,885	10.74%	6,885	100.00%
1	Currituck	18,190	28.37%	18,190	100.00%
1	Pasquotank	34,897	54.42%	34,897	100.00%
1	Tyrrell	4,149	6.47%	4,149	100.00%
2	Chowan	14,526	22.68%	14,526	100.00%
2	Dare	29,967	46.79%	29,967	100.00%
2	Hyde	5,826	9.10%	5,826	100.00%
2	Washington	13,723	21.43%	13,723	100.00%
3	Craven	51,094	79.80%	91,436	55.88%
3	Pamlico	12,934	20.20%	12,934	100.00%
4	Duplin	49,063	76.72%	49,063	100.00%
4	Onslow	14,885	23.28%	150,355	9.90%
5	Bertie	19,773	30.77%	19,773	100.00%
5	Gates	10,516	16.37%	10,516	100.00%
5	Hertford	22,601	35.17%	22,601	100.00%
5	Perquimans	11,368	17.69%	11,368	100.00%
6	Beaufort	44,958	63.87%	44,958	100.00%
6	Pitt	25,427	36.13%	133,798	19.00%
7	Halifax	40,981	64.26%	57,370	71.43%
7	Nash	22,793	35.74%	87,420	26.07%
8	Martin	25,593	38.44%	25,593	100.00%
8	Pitt	40,986	61.56%	133,798	30.63%
9	Pitt	67,385	100.00%	133,798	50.36%
10	Greene	18,974	27.44%	18,974	100.00%
10	Lenoir	36,257	52.44%	59,648	60.78%
10	Wayne	13,909	20.12%	113,329	12.27%
11	Wayne	70,380	100.00%	113,329	62.10%
12	Craven	40,342	63.30%	91,436	44.12%
12	Lenoir	23,391	36.70%	59,648	39.22%
13	Carteret	59,383	85.12%	59,383	100.00%
13	Jones	10,381	14.88%	10,381	100.00%
14	Onslow	67,606	100.00%	150,355	44.96%
15	Onslow	67,864	100.00%	150,355	45.14%
16	New Hanover	48,687	71.29%	160,307	30.37%
16	Pender	19,607	28.71%	41,082	47.73%
17	Brunswick	64,137	100.00%	73,143	87.69%

Total Population by District and County
House Redistricting Plan

District	County	County Population in District	% of District Population	Total County Population	% of County in District
18	New Hanover	42,297	66.33%	160,307	26.38%
18	Pender	21,475	33.67%	41,082	52.27%
19	New Hanover	69,323	100.00%	160,307	43.24%
20	Brunswick	9,006	14.13%	73,143	12.31%
20	Columbus	54,749	85.87%	54,749	100.00%
21	Sampson	41,354	58.75%	60,161	68.74%
21	Wayne	29,040	41.25%	113,329	25.62%
22	Bladen	32,278	45.95%	32,278	100.00%
22	Cumberland	37,966	54.05%	302,963	12.53%
23	Edgecombe	33,015	50.87%	55,606	59.37%
23	Wilson	31,890	49.13%	73,814	43.20%
24	Edgecombe	22,591	35.02%	55,606	40.63%
24	Wilson	41,924	64.98%	73,814	56.80%
25	Nash	63,760	100.00%	87,420	72.94%
26	Johnston	70,406	100.00%	121,965	57.73%
27	Northampton	22,086	33.03%	22,086	100.00%
27	Vance	24,816	37.11%	42,954	57.77%
27	Warren	19,972	29.87%	19,972	100.00%
28	Johnston	51,559	73.27%	121,965	42.27%
28	Sampson	18,807	26.73%	60,161	31.26%
29	Durham	64,967	100.00%	223,314	29.09%
30	Durham	64,523	100.00%	223,314	28.89%
31	Durham	64,023	100.00%	223,314	28.67%
32	Granville	48,498	72.78%	48,498	100.00%
32	Vance	18,138	27.22%	42,954	42.23%
33	Wake	70,241	100.00%	627,846	11.19%
34	Wake	69,700	100.00%	627,846	11.10%
35	Wake	70,387	100.00%	627,846	11.21%
36	Wake	70,367	100.00%	627,846	11.21%
37	Wake	70,398	100.00%	627,846	11.21%
38	Wake	70,398	100.00%	627,846	11.21%
39	Wake	69,628	100.00%	627,846	11.09%
40	Wake	69,841	100.00%	627,846	11.12%
41	Wake	66,886	100.00%	627,846	10.65%
42	Cumberland	63,745	100.00%	302,963	21.04%
43	Cumberland	63,986	100.00%	302,963	21.12%

Total Population by District and County
House Redistricting Plan

District	County	County Population in District	% of District Population	Total County Population	% of County in District
44	Cumberland	66,909	100.00%	302,963	22.08%
45	Cumberland	70,357	100.00%	302,963	23.22%
46	Hoke	16,504	25.83%	33,646	49.05%
46	Robeson	26,600	41.63%	123,339	21.57%
46	Scotland	20,785	32.53%	35,998	57.74%
47	Robeson	65,255	100.00%	123,339	52.91%
48	Hoke	17,142	26.85%	33,646	50.95%
48	Robeson	31,484	49.32%	123,339	25.53%
48	Scotland	15,213	23.83%	35,998	42.26%
49	Franklin	47,260	73.25%	47,260	100.00%
49	Halifax	16,389	25.40%	57,370	28.57%
49	Nash	867	1.34%	87,420	0.99%
50	Caswell	23,501	36.43%	23,501	100.00%
50	Orange	41,007	63.57%	118,227	34.68%
51	Harnett	21,100	30.08%	91,025	23.18%
51	Lee	49,040	69.92%	49,040	100.00%
52	Moore	70,238	100.00%	74,769	93.94%
53	Harnett	69,925	100.00%	91,025	76.82%
54	Chatham	49,329	73.34%	49,329	100.00%
54	Moore	4,531	6.74%	74,769	6.06%
54	Orange	13,397	19.92%	118,227	11.33%
55	Durham	29,801	45.55%	223,314	13.34%
55	Person	35,623	54.45%	35,623	100.00%
56	Orange	63,823	100.00%	118,227	53.98%
57	Guilford	70,423	100.00%	421,048	16.73%
58	Guilford	70,419	100.00%	421,048	16.72%
59	Guilford	69,971	100.00%	421,048	16.62%
60	Guilford	69,418	100.00%	421,048	16.49%
61	Guilford	70,408	100.00%	421,048	16.72%
62	Guilford	70,409	100.00%	421,048	16.72%
63	Alamance	65,174	100.00%	130,800	49.83%
64	Alamance	65,626	100.00%	130,800	50.17%
65	Rockingham	66,769	100.00%	91,928	72.63%
66	Montgomery	23,866	33.89%	26,822	88.98%
66	Richmond	46,564	66.11%	46,564	100.00%
67	Montgomery	2,956	4.26%	26,822	11.02%

Total Population by District and County
House Redistricting Plan

District	County	County Population in District	% of District Population	Total County Population	% of County in District
67	Stanly	58,100	83.65%	58,100	100.00%
67	Union	8,402	12.10%	123,677	6.79%
68	Union	70,389	100.00%	123,677	56.91%
69	Anson	25,275	36.02%	25,275	100.00%
69	Union	44,886	63.98%	123,677	36.29%
70	Randolph	65,840	100.00%	130,454	50.47%
71	Forsyth	63,731	100.00%	306,067	20.82%
72	Forsyth	63,731	100.00%	306,067	20.82%
73	Davidson	12,872	20.17%	147,246	8.74%
73	Forsyth	50,941	79.83%	306,067	16.64%
74	Forsyth	63,762	100.00%	306,067	20.83%
75	Forsyth	63,902	100.00%	306,067	20.88%
76	Rowan	66,034	100.00%	130,340	50.66%
77	Rowan	64,306	100.00%	130,340	49.34%
78	Randolph	64,614	100.00%	130,454	49.53%
79	Davie	34,835	54.62%	34,835	100.00%
79	Iredell	28,947	45.38%	122,660	23.60%
80	Davidson	70,245	100.00%	147,246	47.71%
81	Davidson	64,129	100.00%	147,246	43.55%
82	Cabarrus	65,483	100.00%	131,063	49.96%
83	Cabarrus	65,580	100.00%	131,063	50.04%
84	Avery	17,167	26.94%	17,167	100.00%
84	Caldwell	13,676	21.46%	77,415	17.67%
84	Mitchell	15,687	24.62%	15,687	100.00%
84	Yancey	17,198	26.99%	17,774	96.76%
85	Burke	25,277	37.49%	89,148	28.35%
85	McDowell	42,151	62.51%	42,151	100.00%
86	Burke	63,871	100.00%	89,148	71.65%
87	Caldwell	63,739	100.00%	77,415	82.33%
88	Alexander	33,603	52.07%	33,603	100.00%
88	Catawba	30,931	47.93%	141,685	21.83%
89	Catawba	45,756	71.64%	141,685	32.29%
89	Iredell	18,109	28.36%	122,660	14.76%
90	Alleghany	10,677	16.75%	10,677	100.00%
90	Surry	53,074	83.25%	71,219	74.52%
91	Rockingham	25,159	36.01%	91,928	27.37%

Total Population by District and County
House Redistricting Plan

District	County	County Population in District	% of District Population	Total County Population	% of County in District
91	Stokes	44,711	63.99%	44,711	100.00%
92	Iredell	9,355	14.65%	122,660	7.63%
92	Surry	18,145	28.42%	71,219	25.48%
92	Yadkin	36,348	56.93%	36,348	100.00%
93	Ashe	24,384	36.35%	24,384	100.00%
93	Watauga	42,695	63.65%	42,695	100.00%
94	Wilkes	65,632	100.00%	65,632	100.00%
95	Iredell	66,249	100.00%	122,660	54.01%
96	Catawba	64,998	100.00%	141,685	45.88%
97	Lincoln	63,780	100.00%	63,780	100.00%
98	Mecklenburg	70,355	100.00%	695,454	10.12%
99	Mecklenburg	69,971	100.00%	695,454	10.06%
100	Mecklenburg	70,380	100.00%	695,454	10.12%
101	Mecklenburg	66,901	100.00%	695,454	9.62%
102	Mecklenburg	69,833	100.00%	695,454	10.04%
103	Mecklenburg	70,308	100.00%	695,454	10.11%
104	Mecklenburg	70,400	100.00%	695,454	10.12%
105	Mecklenburg	70,393	100.00%	695,454	10.12%
106	Mecklenburg	69,114	100.00%	695,454	9.94%
107	Mecklenburg	67,799	100.00%	695,454	9.75%
108	Gaston	70,419	100.00%	190,365	36.99%
109	Gaston	70,412	100.00%	190,365	36.99%
110	Cleveland	20,887	29.66%	96,287	21.69%
110	Gaston	49,534	70.34%	190,365	26.02%
111	Cleveland	67,909	100.00%	96,287	70.53%
112	Cleveland	7,491	10.64%	96,287	7.78%
112	Rutherford	62,899	89.36%	62,899	100.00%
113	Henderson	18,885	28.38%	89,173	21.18%
113	Polk	18,324	27.54%	18,324	100.00%
113	Transylvania	29,334	44.08%	29,334	100.00%
114	Buncombe	66,764	100.00%	206,330	32.36%
115	Buncombe	70,295	100.00%	206,330	34.07%
116	Buncombe	69,271	100.00%	206,330	33.57%
117	Henderson	70,288	100.00%	89,173	78.82%
118	Haywood	43,523	68.29%	54,033	80.55%
118	Madison	19,635	30.81%	19,635	100.00%

Total Population by District and County
House Redistricting Plan

District	County	County Population in District	% of District Population	Total County Population	% of County in District
118	Yancey	576	0.90%	17,774	3.24%
119	Haywood	10,510	16.49%	54,033	19.45%
119	Jackson	33,121	51.97%	33,121	100.00%
119	Macon	7,129	11.19%	29,811	23.91%
119	Swain	12,968	20.35%	12,968	100.00%
120	Cherokee	24,298	38.12%	24,298	100.00%
120	Clay	8,775	13.77%	8,775	100.00%
120	Graham	7,993	12.54%	7,993	100.00%
120	Macon	22,682	35.58%	29,811	76.09%

Total Population by Municipality and District
House Redistricting Plan

Municipality*	District	Municipal Population in District	Total Municipal Population	% of Municipality in District
Aberdeen	52	3,400	3,400	100.00%
Ahoskie	5	4,523	4,523	100.00%
Alamance	64	310	310	100.00%
Albemarle	67	15,680	15,680	100.00%
Alliance	3	781	781	100.00%
Andrews	120	1,602	1,602	100.00%
Angier	53	3,419	3,419	100.00%
Ansonville	69	636	636	100.00%
Apex	36	6,664	20,212	32.97%
Apex	37	13,477	20,212	66.68%
Apex	41	71	20,212	0.35%
Arapahoe	3	436	436	100.00%
Archdale	61	286	9,014	3.17%
Archdale	70	8,728	9,014	96.83%
Arlington	92	795	795	100.00%
Asheboro	70	11,561	21,672	53.35%
Asheboro	78	10,111	21,672	46.65%
Asheville	114	29,726	68,889	43.15%
Asheville	115	27,124	68,889	39.37%
Asheville	116	12,039	68,889	17.48%
Askewville	5	180	180	100.00%
Atkinson	18	236	236	100.00%
Atlantic Beach	13	1,781	1,781	100.00%
Aulander	5	888	888	100.00%
Aurora	6	583	583	100.00%
Autryville	28	196	196	100.00%
Ayden	9	4,622	4,622	100.00%
Badin	67	1,154	1,154	100.00%
Bailey	25	670	670	100.00%
Bakersville	84	357	357	100.00%
Bald Head Island	17	173	173	100.00%
Banner Elk	84	811	811	100.00%
Bath	6	275	275	100.00%
Bayboro	3	741	741	100.00%
Beargrass	8	53	53	100.00%
Beaufort	13	3,771	3,771	100.00%
Beech Mountain	84	13	310	4.19%
Beech Mountain	93	297	310	95.81%
Belhaven	6	1,968	1,968	100.00%
Belmont	108	8,705	8,705	100.00%
Belville	17	285	285	100.00%
Belwood	110	962	962	100.00%
Benson	28	2,923	2,923	100.00%
Bermuda Run	79	1,431	1,431	100.00%
Bessemer City	110	5,119	5,119	100.00%
Bethania	72	231	354	65.25%
Bethania	74	123	354	34.75%
Bethel	8	1,681	1,681	100.00%
Beulaville	4	1,067	1,067	100.00%
Biltmore Forest	116	1,440	1,440	100.00%
Biscoe	66	1,700	1,700	100.00%
Black Creek	23	714	714	100.00%
Black Mountain	115	7,511	7,511	100.00%
Bladenboro	22	1,718	1,718	100.00%
Blowing Rock	84	35	1,418	2.47%
Blowing Rock	87	18	1,418	1.27%
Blowing Rock	93	1,365	1,418	96.26%
Boardman	20	202	202	100.00%

*Municipalities represent areas as they existed on January 1st, 2000.

NCLCV v. Hall
21 CVS 15426
LDTX063

Total Population by Municipality and District
House Redistricting Plan

Municipality*	District	Municipal Population in District	Total Municipal Population	% of Municipality in District
Bogue	13	590	590	100.00%
Boiling Spring Lakes	17	2,972	2,972	100.00%
Boiling Springs	111	3,866	3,866	100.00%
Bolivia	17	148	148	100.00%
Bolton	20	494	494	100.00%
Boone	93	13,472	13,472	100.00%
Boonville	92	1,138	1,138	100.00%
Bostic	112	328	328	100.00%
Brevard	113	6,789	6,789	100.00%
Bridgeton	3	328	328	100.00%
Broadway	51	1,015	1,015	100.00%
Brookford	96	434	434	100.00%
Brunswick	20	360	360	100.00%
Bryson City	119	1,411	1,411	100.00%
Bunn	49	357	357	100.00%
Burgaw	18	3,337	3,337	100.00%
Burlington	63	35,767	44,917	79.63%
Burlington	64	9,150	44,917	20.37%
Burnsville	84	1,623	1,623	100.00%
Cajah's Mountain	87	2,683	2,683	100.00%
Calabash	17	711	711	100.00%
Calypso	4	410	410	100.00%
Cameron	54	151	151	100.00%
Candor	66	825	825	100.00%
Canton	118	4,029	4,029	100.00%
Cape Carteret	13	1,214	1,214	100.00%
Carolina Beach	19	4,701	4,701	100.00%
Carolina Shores	17	1,482	1,482	100.00%
Carrboro	50	320	16,782	1.91%
Carrboro	54	2,280	16,782	13.59%
Carrboro	56	14,182	16,782	84.51%
Carthage	52	1,871	1,871	100.00%
Cary	35	20,240	94,536	21.41%
Cary	36	48,653	94,536	51.47%
Cary	37	284	94,536	0.30%
Cary	41	25,340	94,536	26.80%
Cary	54	19	94,536	0.02%
Casar	110	308	308	100.00%
Castalia	25	340	340	100.00%
Caswell Beach	17	370	370	100.00%
Catawba	89	698	698	100.00%
Cedar Point	13	929	929	100.00%
Cedar Rock	87	315	315	100.00%
Centerville	49	99	99	100.00%
Cerro Gordo	20	244	244	100.00%
Chadbourn	20	2,129	2,129	100.00%
Chapel Hill	29	1,917	48,715	3.94%
Chapel Hill	50	0	48,715	0.00%
Chapel Hill	54	971	48,715	1.99%
Chapel Hill	56	45,827	48,715	94.07%
Charlotte	98	18,440	540,828	3.41%
Charlotte	99	51,281	540,828	9.48%
Charlotte	100	68,466	540,828	12.66%
Charlotte	101	58,318	540,828	10.78%
Charlotte	102	69,833	540,828	12.91%
Charlotte	103	18,642	540,828	3.45%
Charlotte	104	69,237	540,828	12.80%
Charlotte	105	65,154	540,828	12.05%

*Municipalities represent areas as they existed on January 1st, 2000.

Total Population by Municipality and District
House Redistricting Plan

Municipality*	District	Municipal Population in District	Total Municipal Population	% of Municipality in District
Charlotte	106	68,952	540,828	12.75%
Charlotte	107	52,505	540,828	9.71%
Cherryville	110	5,361	5,361	100.00%
Chimney Rock	112	175	175	100.00%
China Grove	76	3,616	3,616	100.00%
Chocowinity	6	733	733	100.00%
Claremont	89	1,038	1,038	100.00%
Clarkton	22	705	705	100.00%
Clayton	26	6,973	6,973	100.00%
Clemmons	75	13,827	13,827	100.00%
Cleveland	77	808	808	100.00%
Clinton	21	8,600	8,600	100.00%
Clyde	118	1,324	1,324	100.00%
Coats	53	1,845	1,845	100.00%
Cofield	5	347	347	100.00%
Colerain	5	221	221	100.00%
Columbia	1	819	819	100.00%
Columbus	113	992	992	100.00%
Como	5	78	78	100.00%
Concord	82	54,042	55,977	96.54%
Concord	83	1,935	55,977	3.46%
Conetoe	23	365	365	100.00%
Connelly Springs	86	1,814	1,814	100.00%
Conover	89	295	6,604	4.47%
Conover	96	6,309	6,604	95.53%
Conway	27	734	734	100.00%
Cooleemee	79	905	905	100.00%
Cornelius	98	11,969	11,969	100.00%
Cove City	12	433	433	100.00%
Cramerton	108	2,976	2,976	100.00%
Creedmoor	32	2,232	2,232	100.00%
Creswell	2	278	278	100.00%
Crossnore	84	242	242	100.00%
Dallas	110	3,402	3,402	100.00%
Danbury	91	108	108	100.00%
Davidson	95	0	7,139	0.00%
Davidson	98	7,139	7,139	100.00%
Denton	80	1,450	1,450	100.00%
Dillsboro	119	205	205	100.00%
Dobbins Heights	66	936	936	100.00%
Dobson	90	1,457	1,457	100.00%
Dortches	25	809	809	100.00%
Dover	12	443	443	100.00%
Drexel	86	1,938	1,938	100.00%
Dublin	22	250	250	100.00%
Dundarrach	48	62	62	100.00%
Dunn	53	9,196	9,196	100.00%
Durham	29	61,791	187,035	33.04%
Durham	30	57,302	187,035	30.64%
Durham	31	48,732	187,035	26.06%
Durham	41	0	187,035	0.00%
Durham	50	16	187,035	0.01%
Durham	55	19,171	187,035	10.25%
Durham	56	23	187,035	0.01%
Earl	111	234	234	100.00%
East Arcadia	22	524	524	100.00%
East Bend	92	659	659	100.00%
East Laurinburg	48	295	295	100.00%

*Municipalities represent areas as they existed on January 1st, 2000.

Total Population by Municipality and District
House Redistricting Plan

Municipality*	District	Municipal Population in District	Total Municipal Population	% of Municipality in District
East Spencer	77	1,755	1,755	100.00%
Eden	65	15,908	15,908	100.00%
Edenton	2	5,394	5,394	100.00%
Elizabeth City	1	17,188	17,188	100.00%
Elizabethtown	22	3,698	3,698	100.00%
Elk Park	84	459	459	100.00%
Elkin	90	4,036	4,109	98.22%
Elkin	94	73	4,109	1.78%
Ellenboro	112	479	479	100.00%
Ellerbe	66	1,021	1,021	100.00%
Elm City	24	1,165	1,165	100.00%
Emerald Isle	13	3,488	3,488	100.00%
Enfield	7	2,347	2,347	100.00%
Erwin	53	4,537	4,537	100.00%
Eureka	11	244	244	100.00%
Everetts	8	179	179	100.00%
Fair Bluff	20	1,181	1,181	100.00%
Fairmont	48	2,604	2,604	100.00%
Faison	4	744	744	100.00%
Faison	21	0	744	0.00%
Faith	76	695	695	100.00%
Falcon	28	0	328	0.00%
Falcon	45	328	328	100.00%
Falkland	8	112	112	100.00%
Fallston	110	603	603	100.00%
Farmville	8	4,302	4,302	100.00%
Fayetteville	42	12,184	121,015	10.07%
Fayetteville	43	36,923	121,015	30.51%
Fayetteville	44	48,918	121,015	40.42%
Fayetteville	45	22,990	121,015	19.00%
Flat Rock	113	2,565	2,565	100.00%
Fletcher	117	4,185	4,185	100.00%
Forest City	112	7,549	7,549	100.00%
Forest Hills	119	330	330	100.00%
Fountain	8	533	533	100.00%
Four Oaks	28	1,424	1,424	100.00%
Foxfire	52	474	474	100.00%
Franklin	119	69	3,490	1.98%
Franklin	120	3,421	3,490	98.02%
Franklinton	49	1,745	1,745	100.00%
Franklinville	70	1,258	1,258	100.00%
Fremont	11	1,463	1,463	100.00%
Fuquay-Varina	37	7,898	7,898	100.00%
Gamewell	84	3,644	3,644	100.00%
Garland	21	808	808	100.00%
Garner	37	0	17,757	0.00%
Garner	38	10,263	17,757	57.80%
Garner	39	7,494	17,757	42.20%
Garysburg	27	1,254	1,254	100.00%
Gaston	27	973	973	100.00%
Gastonia	108	18,544	66,277	27.98%
Gastonia	109	42,563	66,277	64.22%
Gastonia	110	5,170	66,277	7.80%
Gatesville	5	281	281	100.00%
Gibson	46	584	584	100.00%
Gibsonville	58	2,231	4,372	51.03%
Gibsonville	64	2,141	4,372	48.97%
Glen Alpine	86	1,090	1,090	100.00%

*Municipalities represent areas as they existed on January 1st, 2000.

Total Population by Municipality and District
House Redistricting Plan

Municipality*	District	Municipal Population in District	Total Municipal Population	% of Municipality in District
Godwin	45	112	112	100.00%
Goldsboro	10	0	39,043	0.00%
Goldsboro	11	20,071	39,043	51.41%
Goldsboro	21	18,972	39,043	48.59%
Goldston	54	319	319	100.00%
Graham	63	7,853	12,833	61.19%
Graham	64	4,980	12,833	38.81%
Grandfather	84	73	73	100.00%
Granite Falls	87	4,612	4,612	100.00%
Granite Quarry	76	2,175	2,175	100.00%
Green Level	63	2,042	2,042	100.00%
Greenevers	4	560	560	100.00%
Greensboro	57	68,478	223,891	30.59%
Greensboro	58	37,858	223,891	16.91%
Greensboro	59	53,549	223,891	23.92%
Greensboro	60	25,994	223,891	11.61%
Greensboro	61	79	223,891	0.04%
Greensboro	62	37,933	223,891	16.94%
Greenville	6	10,468	60,476	17.31%
Greenville	8	17,754	60,476	29.36%
Greenville	9	32,254	60,476	53.33%
Grifton	9	1,889	2,073	91.12%
Grifton	10	184	2,073	8.88%
Grimesland	6	440	440	100.00%
Grover	111	698	698	100.00%
Halifax	7	344	344	100.00%
Hamilton	8	516	516	100.00%
Hamlet	66	6,018	6,018	100.00%
Harmony	79	526	526	100.00%
Harrells	4	18	187	9.63%
Harrells	21	169	187	90.37%
Harrellsville	5	102	102	100.00%
Harrisburg	82	3,987	4,493	88.74%
Harrisburg	83	506	4,493	11.26%
Hassell	8	72	72	100.00%
Havelock	3	10,757	22,442	47.93%
Havelock	12	11,685	22,442	52.07%
Haw River	63	1,900	1,908	99.58%
Haw River	64	8	1,908	0.42%
Hayesville	120	297	297	100.00%
Henderson	27	12,039	16,095	74.80%
Henderson	32	4,056	16,095	25.20%
Hendersonville	113	23	10,420	0.22%
Hendersonville	117	10,397	10,420	99.78%
Hertford	5	2,070	2,070	100.00%
Hickory	85	63	37,222	0.17%
Hickory	87	14	37,222	0.04%
Hickory	88	29,942	37,222	80.44%
Hickory	96	7,203	37,222	19.35%
High Point	60	29,393	85,839	34.24%
High Point	61	55,263	85,839	64.38%
High Point	70	1	85,839	0.00%
High Point	73	1,167	85,839	1.36%
High Point	78	13	85,839	0.02%
High Point	80	2	85,839	0.00%
High Shoals	110	729	729	100.00%
Highlands	119	0	909	0.00%
Highlands	120	909	909	100.00%

*Municipalities represent areas as they existed on January 1st, 2000.

Total Population by Municipality and District
House Redistricting Plan

Municipality*	District	Municipal Population in District	Total Municipal Population	% of Municipality in District
Hildebran	85	1,472	1,472	100.00%
Hillsborough	50	5,446	5,446	100.00%
Hobgood	7	404	404	100.00%
Hoffman	66	624	624	100.00%
Holden Beach	17	787	787	100.00%
Holly Ridge	15	831	831	100.00%
Holly Springs	37	9,192	9,192	100.00%
Hookerton	10	467	467	100.00%
Hope Mills	22	5,414	11,237	48.18%
Hope Mills	44	43	11,237	0.38%
Hope Mills	45	5,780	11,237	51.44%
Hot Springs	118	645	645	100.00%
Hudson	87	3,078	3,078	100.00%
Huntersville	98	18,594	24,960	74.50%
Huntersville	99	6,366	24,960	25.50%
Indian Beach	13	95	95	100.00%
Indian Trail	68	11,905	11,905	100.00%
Jackson	27	695	695	100.00%
Jacksonville	14	24,938	66,715	37.38%
Jacksonville	15	41,777	66,715	62.62%
Jamestown	61	3,088	3,088	100.00%
Jamesville	8	502	502	100.00%
Jefferson	93	1,422	1,422	100.00%
Jonesville	92	1,464	1,464	100.00%
Kannapolis	76	9,020	36,910	24.44%
Kannapolis	82	104	36,910	0.28%
Kannapolis	83	27,786	36,910	75.28%
Kelford	5	245	245	100.00%
Kenansville	4	1,149	1,149	100.00%
Kenly	23	178	1,569	11.34%
Kenly	26	1,391	1,569	88.66%
Kernersville	62	0	17,126	0.00%
Kernersville	73	17,126	17,126	100.00%
Kill Devil Hills	2	5,897	5,897	100.00%
King	74	630	5,952	10.58%
King	91	5,322	5,952	89.42%
Kings Mountain	109	188	9,693	1.94%
Kings Mountain	110	402	9,693	4.15%
Kings Mountain	111	9,103	9,693	93.91%
Kingstown	112	845	845	100.00%
Kinston	10	4,703	23,688	19.85%
Kinston	12	18,985	23,688	80.15%
Kittrell	32	148	148	100.00%
Kitty Hawk	2	2,991	2,991	100.00%
Knightdale	33	0	5,958	0.00%
Knightdale	39	5,958	5,958	100.00%
Kure Beach	19	1,507	1,507	100.00%
La Grange	10	2,844	2,844	100.00%
Lake Lure	112	1,027	1,027	100.00%
Lake Park	68	2,093	2,093	100.00%
Lake Santeetlah	120	67	67	100.00%
Lake Waccamaw	20	1,411	1,411	100.00%
Landis	76	2,996	2,996	100.00%
Lansing	93	151	151	100.00%
Lasker	27	103	103	100.00%
Lattimore	112	419	419	100.00%
Laurel Park	117	1,835	1,835	100.00%
Laurinburg	46	8,044	15,874	50.67%

*Municipalities represent areas as they existed on January 1st, 2000.

Total Population by Municipality and District
House Redistricting Plan

Municipality*	District	Municipal Population in District	Total Municipal Population	% of Municipality in District
Laurinburg	48	7,830	15,874	49.33%
Lawndale	110	642	642	100.00%
Leggett	23	77	77	100.00%
Leland	17	1,938	1,938	100.00%
Lenoir	84	1,425	16,793	8.49%
Lenoir	87	15,368	16,793	91.51%
Lewiston Woodville	5	613	613	100.00%
Lewisville	75	8,826	8,826	100.00%
Lexington	81	19,953	19,953	100.00%
Liberty	70	2,661	2,661	100.00%
Lilesville	69	459	459	100.00%
Lillington	53	2,915	2,915	100.00%
Lincolnton	97	9,965	9,965	100.00%
Linden	45	127	127	100.00%
Littleton	49	692	692	100.00%
Locust	67	2,416	2,416	100.00%
Locust	83	0	2,416	0.00%
Long View	85	709	4,722	15.01%
Long View	96	4,013	4,722	84.99%
Louisburg	49	3,111	3,111	100.00%
Love Valley	92	30	30	100.00%
Lowell	108	2,662	2,662	100.00%
Lucama	23	847	847	100.00%
Lumber Bridge	47	118	118	100.00%
Lumberton	46	4,615	20,795	22.19%
Lumberton	47	10,755	20,795	51.72%
Lumberton	48	5,425	20,795	26.09%
Macclesfield	23	458	458	100.00%
Macon	27	115	115	100.00%
Madison	91	2,262	2,262	100.00%
Maggie Valley	119	607	607	100.00%
Magnolia	4	932	932	100.00%
Maiden	89	3,282	3,282	100.00%
Maiden	97	0	3,282	0.00%
Manteo	2	1,052	1,052	100.00%
Marietta	48	164	164	100.00%
Marion	85	4,943	4,943	100.00%
Mars Hill	118	1,764	1,764	100.00%
Marshall	118	840	840	100.00%
Marshville	69	2,360	2,360	100.00%
Marvin	68	1,039	1,039	100.00%
Matthews	100	1,444	22,127	6.53%
Matthews	103	20,661	22,127	93.37%
Matthews	105	22	22,127	0.10%
Maxton	48	2,551	2,551	100.00%
Mayodan	91	2,417	2,417	100.00%
Maysville	13	1,002	1,002	100.00%
McAdenville	108	619	619	100.00%
McDonald	47	119	119	100.00%
McFarlan	69	89	89	100.00%
Mebane	50	675	7,284	9.27%
Mebane	63	6,609	7,284	90.73%
Mebane	64	0	7,284	0.00%
Mesic	3	257	257	100.00%
Micro	26	454	454	100.00%
Middleburg	27	162	162	100.00%
Middlesex	25	838	838	100.00%
Milton	50	132	132	100.00%

*Municipalities represent areas as they existed on January 1st, 2000.

Total Population by Municipality and District
House Redistricting Plan

Municipality*	District	Municipal Population in District	Total Municipal Population	% of Municipality in District
Mineral Springs	68	1,370	1,370	100.00%
Minnesott Beach	3	311	311	100.00%
Mint Hill	103	14,922	14,922	100.00%
Mocksville	79	4,178	4,178	100.00%
Momeyer	25	291	291	100.00%
Monroe	68	7,082	26,228	27.00%
Monroe	69	19,146	26,228	73.00%
Montreat	115	630	630	100.00%
Mooresboro	112	314	314	100.00%
Mooresville	95	18,823	18,823	100.00%
Morehead City	13	7,691	7,691	100.00%
Morganton	86	17,310	17,310	100.00%
Morrisville	31	0	5,208	0.00%
Morrisville	41	5,208	5,208	100.00%
Morven	69	579	579	100.00%
Mount Airy	90	8,484	8,484	100.00%
Mount Airy	92	0	8,484	0.00%
Mount Gilead	66	1,389	1,389	100.00%
Mount Holly	108	9,618	9,618	100.00%
Mount Olive	4	30	4,567	0.66%
Mount Olive	11	1,421	4,567	31.11%
Mount Olive	21	3,116	4,567	68.23%
Mount Pleasant	83	1,259	1,259	100.00%
Murfreesboro	5	2,045	2,045	100.00%
Murphy	120	1,568	1,568	100.00%
Nags Head	2	2,700	2,700	100.00%
Nashville	25	4,309	4,309	100.00%
Navassa	17	479	479	100.00%
New Bern	3	8,030	23,128	34.72%
New Bern	12	15,098	23,128	65.28%
New London	67	326	326	100.00%
Newland	84	704	704	100.00%
Newport	13	3,349	3,349	100.00%
Newton	89	4,759	12,560	37.89%
Newton	96	7,801	12,560	62.11%
Newton Grove	21	606	606	100.00%
Norlina	27	1,107	1,107	100.00%
Norman	66	72	72	100.00%
North Topsail Beach	15	843	843	100.00%
North Wilkesboro	94	4,116	4,116	100.00%
Northwest	17	671	671	100.00%
Norwood	67	2,216	2,216	100.00%
Oak City	8	339	339	100.00%
Oak Island	17	6,571	6,571	100.00%
Oak Ridge	62	3,988	3,988	100.00%
Oakboro	67	1,198	1,198	100.00%
Ocean Isle Beach	17	426	426	100.00%
Old Fort	85	963	963	100.00%
Oriental	3	875	875	100.00%
Orrum	48	79	79	100.00%
Oxford	32	8,338	8,338	100.00%
Pantego	6	170	170	100.00%
Parkton	46	428	428	100.00%
Parmele	8	290	290	100.00%
Patterson Springs	111	620	620	100.00%
Peachland	69	554	554	100.00%
Peletier	13	487	487	100.00%
Pembroke	47	2,399	2,399	100.00%

*Municipalities represent areas as they existed on January 1st, 2000.

Total Population by Municipality and District
House Redistricting Plan

Municipality*	District	Municipal Population in District	Total Municipal Population	% of Municipality in District
Pikeville	11	719	719	100.00%
Pilot Mountain	92	1,281	1,281	100.00%
Pine Knoll Shores	13	1,524	1,524	100.00%
Pine Level	26	1,313	1,313	100.00%
Pinebluff	52	1,109	1,109	100.00%
Pinehurst	52	9,706	9,706	100.00%
Pinetops	23	1,419	1,419	100.00%
Pineville	104	414	3,449	12.00%
Pineville	107	3,035	3,449	88.00%
Pink Hill	10	521	521	100.00%
Pittsboro	54	2,226	2,226	100.00%
Plymouth	2	4,107	4,107	100.00%
Polkton	69	1,195	1,195	100.00%
Polkville	110	535	535	100.00%
Pollocksville	13	269	269	100.00%
Powellsville	5	259	259	100.00%
Princeton	28	1,066	1,066	100.00%
Princeville	23	940	940	100.00%
Proctorville	48	133	133	100.00%
Raeford	48	3,386	3,386	100.00%
Raleigh	31	0	276,093	0.00%
Raleigh	33	63,040	276,093	22.83%
Raleigh	34	69,056	276,093	25.01%
Raleigh	35	47,533	276,093	17.22%
Raleigh	36	2,020	276,093	0.73%
Raleigh	38	49,445	276,093	17.91%
Raleigh	39	5,483	276,093	1.99%
Raleigh	40	11,360	276,093	4.11%
Raleigh	41	28,156	276,093	10.20%
Ramseur	70	1,588	1,588	100.00%
Randleman	70	3,557	3,557	100.00%
Ranlo	108	2,198	2,198	100.00%
Ranlo	110	0	2,198	0.00%
Raynham	47	67	67	100.00%
Red Oak	25	2,723	2,723	100.00%
Red Springs	47	3,493	3,493	100.00%
Red Springs	48	0	3,493	0.00%
Reidsville	65	14,485	14,485	100.00%
Rennert	47	283	283	100.00%
Rhodhiss	86	327	366	89.34%
Rhodhiss	87	39	366	10.66%
Rich Square	27	931	931	100.00%
Richfield	67	515	515	100.00%
Richlands	4	928	928	100.00%
River Bend	3	2,404	2,923	82.24%
River Bend	12	519	2,923	17.76%
Roanoke Rapids	7	8,142	16,957	48.02%
Roanoke Rapids	49	8,815	16,957	51.98%
Robbins	52	1,195	1,195	100.00%
Robbinsville	120	747	747	100.00%
Robersonville	8	1,731	1,731	100.00%
Rockingham	66	9,672	9,672	100.00%
Rockwell	76	1,971	1,971	100.00%
Rocky Mount	7	20,484	55,893	36.65%
Rocky Mount	23	748	55,893	1.34%
Rocky Mount	24	16,549	55,893	29.61%
Rocky Mount	25	18,112	55,893	32.40%
Rolesville	40	907	907	100.00%

*Municipalities represent areas as they existed on January 1st, 2000.

Total Population by Municipality and District
House Redistricting Plan

Municipality*	District	Municipal Population in District	Total Municipal Population	% of Municipality in District
Ronda	94	460	460	100.00%
Roper	2	613	613	100.00%
Rose Hill	4	1,330	1,330	100.00%
Roseboro	21	1,267	1,267	100.00%
Rosman	113	490	490	100.00%
Rowland	48	1,146	1,146	100.00%
Roxboro	55	8,696	8,696	100.00%
Roxobel	5	263	263	100.00%
Rural Hall	74	2,464	2,464	100.00%
Ruth	112	329	329	100.00%
Rutherford College	86	1,293	1,293	100.00%
Rutherfordton	112	4,131	4,131	100.00%
Salemburg	28	469	469	100.00%
Salisbury	77	26,462	26,462	100.00%
Saluda	113	575	575	100.00%
Sandy Creek	17	246	246	100.00%
Sandyfield	20	340	340	100.00%
Sanford	51	23,220	23,220	100.00%
Saratoga	23	379	379	100.00%
Sawmills	87	4,921	4,921	100.00%
Scotland Neck	7	2,362	2,362	100.00%
Seaboard	27	695	695	100.00%
Seagrove	78	246	246	100.00%
Sedalia	58	618	618	100.00%
Selma	26	5,914	5,914	100.00%
Seven Devils	84	17	129	13.18%
Seven Devils	93	112	129	86.82%
Seven Springs	10	86	86	100.00%
Severn	27	263	263	100.00%
Shallotte	17	1,377	1,381	99.71%
Shallotte	20	4	1,381	0.29%
Sharpsburg	24	1,081	2,421	44.65%
Sharpsburg	25	1,340	2,421	55.35%
Shelby	111	19,475	19,477	99.99%
Shelby	112	2	19,477	0.01%
Siler City	54	6,966	6,966	100.00%
Simpson	6	464	464	100.00%
Sims	23	128	128	100.00%
Smithfield	26	11,505	11,510	99.96%
Smithfield	28	5	11,510	0.04%
Snow Hill	10	1,514	1,514	100.00%
Southern Pines	52	10,918	10,918	100.00%
Southern Shores	2	2,201	2,201	100.00%
Southport	17	2,351	2,351	100.00%
Sparta	90	1,817	1,817	100.00%
Speed	23	70	70	100.00%
Spencer	76	0	3,355	0.00%
Spencer	77	3,355	3,355	100.00%
Spencer Mountain	108	51	51	100.00%
Spindale	112	4,022	4,022	100.00%
Spring Hope	25	1,261	1,261	100.00%
Spring Lake	42	8,098	8,098	100.00%
Spruce Pine	84	2,030	2,030	100.00%
St. Helena	18	395	395	100.00%
St. James	17	804	804	100.00%
St. Pauls	46	2,137	2,137	100.00%
Staley	70	347	347	100.00%
Stallings	68	3,189	3,189	100.00%

*Municipalities represent areas as they existed on January 1st, 2000.

Total Population by Municipality and District
House Redistricting Plan

Municipality*	District	Municipal Population in District	Total Municipal Population	% of Municipality in District
Stanfield	67	1,113	1,113	100.00%
Stanley	108	2,982	3,053	97.67%
Stanley	110	71	3,053	2.33%
Stantonsburg	23	726	726	100.00%
Star	66	807	807	100.00%
Statesville	79	11,179	23,320	47.94%
Statesville	89	40	23,320	0.17%
Statesville	95	12,101	23,320	51.89%
Stedman	22	664	664	100.00%
Stem	32	229	229	100.00%
Stokesdale	62	3,267	3,267	100.00%
Stoneville	65	1,002	1,002	100.00%
Stonewall	3	285	285	100.00%
Stovall	32	376	376	100.00%
Sugar Mountain	84	226	226	100.00%
Summerfield	62	7,018	7,018	100.00%
Sunset Beach	17	1,824	1,824	100.00%
Surf City	15	292	1,393	20.96%
Surf City	16	1,101	1,393	79.04%
Swansboro	14	1,426	1,426	100.00%
Sylva	119	2,435	2,435	100.00%
Tabor City	20	2,509	2,509	100.00%
Tar Heel	22	70	70	100.00%
Tarboro	23	11,138	11,138	100.00%
Taylorsville	88	1,799	1,799	100.00%
Taylortown	52	845	845	100.00%
Teachey	4	245	245	100.00%
Thomasville	78	0	19,788	0.00%
Thomasville	80	8,775	19,788	44.35%
Thomasville	81	11,013	19,788	55.65%
Tobaccoville	74	2,209	2,209	100.00%
Tobaccoville	91	0	2,209	0.00%
Topsail Beach	16	471	471	100.00%
Trent Woods	3	4,089	4,192	97.54%
Trent Woods	12	103	4,192	2.46%
Trenton	13	206	206	100.00%
Trinity	70	23	6,690	0.34%
Trinity	78	6,667	6,690	99.66%
Troutman	95	1,592	1,592	100.00%
Troy	66	3,430	3,430	100.00%
Tryon	113	1,760	1,760	100.00%
Turkey	21	262	262	100.00%
Unionville	68	4,797	4,797	100.00%
Valdese	86	4,485	4,485	100.00%
Vanceboro	3	898	898	100.00%
Vandemere	3	289	289	100.00%
Varnamtown	17	481	481	100.00%
Vass	52	750	750	100.00%
Waco	110	328	328	100.00%
Wade	45	480	480	100.00%
Wadesboro	69	3,552	3,552	100.00%
Wagram	48	801	801	100.00%
Wake Forest	40	12,588	12,588	100.00%
Walkertown	72	908	4,009	22.65%
Walkertown	73	362	4,009	9.03%
Walkertown	74	2,739	4,009	68.32%
Wallace	4	3,326	3,344	99.46%
Wallace	18	18	3,344	0.54%

*Municipalities represent areas as they existed on January 1st, 2000.

Total Population by Municipality and District
House Redistricting Plan

Municipality*	District	Municipal Population in District	Total Municipal Population	% of Municipality in District
Walnut Cove	91	1,465	1,465	100.00%
Walnut Creek	10	859	859	100.00%
Walstonburg	10	224	224	100.00%
Warrenton	27	811	811	100.00%
Warsaw	4	3,051	3,051	100.00%
Washington	6	9,583	9,583	100.00%
Washington Park	6	440	440	100.00%
Watha	18	151	151	100.00%
Waxhaw	68	2,625	2,625	100.00%
Waynesville	118	9,221	9,232	99.88%
Waynesville	119	11	9,232	0.12%
Weaverville	114	2,416	2,416	100.00%
Webster	119	486	486	100.00%
Weddington	68	6,696	6,696	100.00%
Weddington	105	0	6,696	0.00%
Weldon	7	1,374	1,374	100.00%
Wendell	39	4,247	4,247	100.00%
Wentworth	65	2,779	2,779	100.00%
Wesley Chapel	68	2,549	2,549	100.00%
West Jefferson	93	1,081	1,081	100.00%
Whispering Pines	52	2,090	2,090	100.00%
Whitakers	7	359	799	44.93%
Whitakers	23	440	799	55.07%
White Lake	22	529	529	100.00%
Whiteville	20	5,148	5,148	100.00%
Whitsett	58	686	686	100.00%
Wilkesboro	94	3,159	3,159	100.00%
Williamston	8	5,843	5,843	100.00%
Wilmington	16	22,735	75,838	29.98%
Wilmington	18	28,971	75,838	38.20%
Wilmington	19	24,132	75,838	31.82%
Wilson	23	9,631	44,405	21.69%
Wilson	24	34,774	44,405	78.31%
Wilson's Mills	26	1,291	1,291	100.00%
Windsor	5	2,283	2,283	100.00%
Winfall	5	554	554	100.00%
Wingate	69	2,406	2,406	100.00%
Winston-Salem	71	62,253	185,776	33.51%
Winston-Salem	72	55,837	185,776	30.06%
Winston-Salem	73	4,349	185,776	2.34%
Winston-Salem	74	36,215	185,776	19.49%
Winston-Salem	75	27,122	185,776	14.60%
Winterville	9	4,791	4,791	100.00%
Winton	5	956	956	100.00%
Woodfin	116	3,162	3,162	100.00%
Woodland	27	833	833	100.00%
Wrightsville Beach	16	3	2,593	0.12%
Wrightsville Beach	19	2,590	2,593	99.88%
Yadkinville	92	2,818	2,818	100.00%
Yanceyville	50	2,091	2,091	100.00%
Youngsville	49	651	651	100.00%
Zebulon	26	0	4,046	0.00%
Zebulon	39	4,046	4,046	100.00%

*Municipalities represent areas as they existed on January 1st, 2000.

Total Population by District and Municipality
House Redistricting Plan

District	Municipality*	Municipal Population in District	% of District Population	Total Municipal Population	% of Municipality in District
1	Columbia	819	1.28%	819	100.00%
1	Elizabeth City	17,188	26.81%	17,188	100.00%
2	Creswell	278	0.43%	278	100.00%
2	Edenton	5,394	8.42%	5,394	100.00%
2	Kill Devil Hills	5,897	9.21%	5,897	100.00%
2	Kitty Hawk	2,991	4.67%	2,991	100.00%
2	Manteo	1,052	1.64%	1,052	100.00%
2	Nags Head	2,700	4.22%	2,700	100.00%
2	Plymouth	4,107	6.41%	4,107	100.00%
2	Roper	613	0.96%	613	100.00%
2	Southern Shores	2,201	3.44%	2,201	100.00%
3	Alliance	781	1.22%	781	100.00%
3	Arapahoe	436	0.68%	436	100.00%
3	Bayboro	741	1.16%	741	100.00%
3	Bridgeton	328	0.51%	328	100.00%
3	Havelock	10,757	16.80%	22,442	47.93%
3	Mesic	257	0.40%	257	100.00%
3	Minnesott Beach	311	0.49%	311	100.00%
3	New Bern	8,030	12.54%	23,128	34.72%
3	Oriental	875	1.37%	875	100.00%
3	River Bend	2,404	3.75%	2,923	82.24%
3	Stonewall	285	0.45%	285	100.00%
3	Trent Woods	4,089	6.39%	4,192	97.54%
3	Vanceboro	898	1.40%	898	100.00%
3	Vandemere	289	0.45%	289	100.00%
4	Beulaville	1,067	1.67%	1,067	100.00%
4	Calypso	410	0.64%	410	100.00%
4	Faison	744	1.16%	744	100.00%
4	Greenevers	560	0.88%	560	100.00%
4	Harrells	18	0.03%	187	9.63%
4	Kenansville	1,149	1.80%	1,149	100.00%
4	Magnolia	932	1.46%	932	100.00%
4	Mount Olive	30	0.05%	4,567	0.66%
4	Richlands	928	1.45%	928	100.00%
4	Rose Hill	1,330	2.08%	1,330	100.00%
4	Teachey	245	0.38%	245	100.00%
4	Wallace	3,326	5.20%	3,344	99.46%
4	Warsaw	3,051	4.77%	3,051	100.00%
5	Ahoskie	4,523	7.04%	4,523	100.00%
5	Askewville	180	0.28%	180	100.00%
5	Aulander	888	1.38%	888	100.00%
5	Cofield	347	0.54%	347	100.00%
5	Colerain	221	0.34%	221	100.00%
5	Como	78	0.12%	78	100.00%
5	Gatesville	281	0.44%	281	100.00%
5	Harrellsville	102	0.16%	102	100.00%
5	Hertford	2,070	3.22%	2,070	100.00%
5	Kelford	245	0.38%	245	100.00%
5	Lewiston Woodville	613	0.95%	613	100.00%
5	Murfreesboro	2,045	3.18%	2,045	100.00%
5	Powellsville	259	0.40%	259	100.00%
5	Roxobel	263	0.41%	263	100.00%
5	Windsor	2,283	3.55%	2,283	100.00%
5	Winfall	554	0.86%	554	100.00%
5	Winton	956	1.49%	956	100.00%
6	Aurora	583	0.83%	583	100.00%
6	Bath	275	0.39%	275	100.00%
6	Belhaven	1,968	2.80%	1,968	100.00%
6	Chocowinity	733	1.04%	733	100.00%
6	Greenville	10,468	14.87%	60,476	17.31%
6	Grimesland	440	0.63%	440	100.00%
6	Pantego	170	0.24%	170	100.00%
6	Simpson	464	0.66%	464	100.00%
6	Washington	9,583	13.62%	9,583	100.00%
6	Washington Park	440	0.63%	440	100.00%
7	Enfield	2,347	3.68%	2,347	100.00%
7	Halifax	344	0.54%	344	100.00%
7	Hobgood	404	0.63%	404	100.00%
7	Roanoke Rapids	8,142	12.77%	16,957	48.02%

*Municipalities represent areas as they existed on January 1st, 2000.

Total Population by District and Municipality
House Redistricting Plan

District	Municipality*	Municipal Population in District	% of District Population	Total Municipal Population	% of Municipality in District
7	Rocky Mount	20,484	32.12%	55,893	36.65%
7	Scotland Neck	2,362	3.70%	2,362	100.00%
7	Weldon	1,374	2.15%	1,374	100.00%
7	Whitakers	359	0.56%	799	44.93%
8	Beargrass	53	0.08%	53	100.00%
8	Bethel	1,681	2.52%	1,681	100.00%
8	Everetts	179	0.27%	179	100.00%
8	Falkland	112	0.17%	112	100.00%
8	Farmville	4,302	6.46%	4,302	100.00%
8	Fountain	533	0.80%	533	100.00%
8	Greenville	17,754	26.67%	60,476	29.36%
8	Hamilton	516	0.78%	516	100.00%
8	Hassell	72	0.11%	72	100.00%
8	Jamesville	502	0.75%	502	100.00%
8	Oak City	339	0.51%	339	100.00%
8	Parmele	290	0.44%	290	100.00%
8	Robersonville	1,731	2.60%	1,731	100.00%
8	Williamston	5,843	8.78%	5,843	100.00%
9	Ayden	4,622	6.86%	4,622	100.00%
9	Greenville	32,254	47.87%	60,476	53.33%
9	Grifton	1,889	2.80%	2,073	91.12%
9	Winterville	4,791	7.11%	4,791	100.00%
10	Goldsboro	0	0.00%	39,043	0.00%
10	Grifton	184	0.27%	2,073	8.88%
10	Hookerton	467	0.68%	467	100.00%
10	Kinston	4,703	6.80%	23,688	19.85%
10	La Grange	2,844	4.11%	2,844	100.00%
10	Pink Hill	521	0.75%	521	100.00%
10	Seven Springs	86	0.12%	86	100.00%
10	Snow Hill	1,514	2.19%	1,514	100.00%
10	Walnut Creek	859	1.24%	859	100.00%
10	Walstonburg	224	0.32%	224	100.00%
11	Eureka	244	0.35%	244	100.00%
11	Fremont	1,463	2.08%	1,463	100.00%
11	Goldsboro	20,071	28.52%	39,043	51.41%
11	Mount Olive	1,421	2.02%	4,567	31.11%
11	Pikeville	719	1.02%	719	100.00%
12	Cove City	433	0.68%	433	100.00%
12	Dover	443	0.70%	443	100.00%
12	Havelock	11,685	18.33%	22,442	52.07%
12	Kinston	18,985	29.79%	23,688	80.15%
12	New Bern	15,098	23.69%	23,128	65.28%
12	River Bend	519	0.81%	2,923	17.76%
12	Trent Woods	103	0.16%	4,192	2.46%
13	Atlantic Beach	1,781	2.55%	1,781	100.00%
13	Beaufort	3,771	5.41%	3,771	100.00%
13	Bogue	590	0.85%	590	100.00%
13	Cape Carteret	1,214	1.74%	1,214	100.00%
13	Cedar Point	929	1.33%	929	100.00%
13	Emerald Isle	3,488	5.00%	3,488	100.00%
13	Indian Beach	95	0.14%	95	100.00%
13	Maysville	1,002	1.44%	1,002	100.00%
13	Morehead City	7,691	11.02%	7,691	100.00%
13	Newport	3,349	4.80%	3,349	100.00%
13	Peletier	487	0.70%	487	100.00%
13	Pine Knoll Shores	1,524	2.18%	1,524	100.00%
13	Pollocksville	269	0.39%	269	100.00%
13	Trenton	206	0.30%	206	100.00%
14	Jacksonville	24,938	36.89%	66,715	37.38%
14	Swansboro	1,426	2.11%	1,426	100.00%
15	Holly Ridge	831	1.22%	831	100.00%
15	Jacksonville	41,777	61.56%	66,715	62.62%
15	North Topsail Beach	843	1.24%	843	100.00%
15	Surf City	292	0.43%	1,393	20.96%
16	Surf City	1,101	1.61%	1,393	79.04%
16	Topsail Beach	471	0.69%	471	100.00%
16	Wilmington	22,735	33.29%	75,838	29.98%
16	Wrightsville Beach	3	0.00%	2,593	0.12%

*Municipalities represent areas as they existed on January 1st, 2000.

Total Population by District and Municipality
House Redistricting Plan

District	Municipality*	Municipal Population in District	% of District Population	Total Municipal Population	% of Municipality in District
17	Bald Head Island	173	0.27%	173	100.00%
17	Belville	285	0.44%	285	100.00%
17	Boiling Spring Lakes	2,972	4.63%	2,972	100.00%
17	Bolivia	148	0.23%	148	100.00%
17	Calabash	711	1.11%	711	100.00%
17	Carolina Shores	1,482	2.31%	1,482	100.00%
17	Caswell Beach	370	0.58%	370	100.00%
17	Holden Beach	787	1.23%	787	100.00%
17	Leland	1,938	3.02%	1,938	100.00%
17	Navassa	479	0.75%	479	100.00%
17	Northwest	671	1.05%	671	100.00%
17	Oak Island	6,571	10.25%	6,571	100.00%
17	Ocean Isle Beach	426	0.66%	426	100.00%
17	Sandy Creek	246	0.38%	246	100.00%
17	Shallotte	1,377	2.15%	1,381	99.71%
17	Southport	2,351	3.67%	2,351	100.00%
17	St. James	804	1.25%	804	100.00%
17	Sunset Beach	1,824	2.84%	1,824	100.00%
17	Varnamtown	481	0.75%	481	100.00%
18	Atkinson	236	0.37%	236	100.00%
18	Burgaw	3,337	5.23%	3,337	100.00%
18	St. Helena	395	0.62%	395	100.00%
18	Wallace	18	0.03%	3,344	0.54%
18	Watha	151	0.24%	151	100.00%
18	Wilmington	28,971	45.43%	75,838	38.20%
19	Carolina Beach	4,701	6.78%	4,701	100.00%
19	Kure Beach	1,507	2.17%	1,507	100.00%
19	Wilmington	24,132	34.81%	75,838	31.82%
19	Wrightsville Beach	2,590	3.74%	2,593	99.88%
20	Boardman	202	0.32%	202	100.00%
20	Bolton	494	0.77%	494	100.00%
20	Brunswick	360	0.56%	360	100.00%
20	Cerro Gordo	244	0.38%	244	100.00%
20	Chadbourn	2,129	3.34%	2,129	100.00%
20	Fair Bluff	1,181	1.85%	1,181	100.00%
20	Lake Waccamaw	1,411	2.21%	1,411	100.00%
20	Sandyfield	340	0.53%	340	100.00%
20	Shallotte	4	0.01%	1,381	0.29%
20	Tabor City	2,509	3.94%	2,509	100.00%
20	Whiteville	5,148	8.07%	5,148	100.00%
21	Clinton	8,600	12.22%	8,600	100.00%
21	Faison	0	0.00%	744	0.00%
21	Garland	808	1.15%	808	100.00%
21	Goldsboro	18,972	26.95%	39,043	48.59%
21	Harrells	169	0.24%	187	90.37%
21	Mount Olive	3,116	4.43%	4,567	68.23%
21	Newton Grove	606	0.86%	606	100.00%
21	Roseboro	1,267	1.80%	1,267	100.00%
21	Turkey	262	0.37%	262	100.00%
22	Bladenboro	1,718	2.45%	1,718	100.00%
22	Clarkton	705	1.00%	705	100.00%
22	Dublin	250	0.36%	250	100.00%
22	East Arcadia	524	0.75%	524	100.00%
22	Elizabethtown	3,698	5.26%	3,698	100.00%
22	Hope Mills	5,414	7.71%	11,237	48.18%
22	Stedman	664	0.95%	664	100.00%
22	Tar Heel	70	0.10%	70	100.00%
22	White Lake	529	0.75%	529	100.00%
23	Black Creek	714	1.10%	714	100.00%
23	Conetoe	365	0.56%	365	100.00%
23	Kenly	178	0.27%	1,569	11.34%
23	Leggett	77	0.12%	77	100.00%
23	Lucama	847	1.30%	847	100.00%
23	Macclesfield	458	0.71%	458	100.00%
23	Pinetops	1,419	2.19%	1,419	100.00%
23	Princeville	940	1.45%	940	100.00%
23	Rocky Mount	748	1.15%	55,893	1.34%
23	Saratoga	379	0.58%	379	100.00%

*Municipalities represent areas as they existed on January 1st, 2000.

Total Population by District and Municipality
House Redistricting Plan

District	Municipality*	Municipal Population in District	% of District Population	Total Municipal Population	% of Municipality in District
23	Sims	128	0.20%	128	100.00%
23	Speed	70	0.11%	70	100.00%
23	Stantonsburg	726	1.12%	726	100.00%
23	Tarboro	11,138	17.16%	11,138	100.00%
23	Whitakers	440	0.68%	799	55.07%
23	Wilson	9,631	14.84%	44,405	21.69%
24	Elm City	1,165	1.81%	1,165	100.00%
24	Rocky Mount	16,549	25.65%	55,893	29.61%
24	Sharpsburg	1,081	1.68%	2,421	44.65%
24	Wilson	34,774	53.90%	44,405	78.31%
25	Bailey	670	1.05%	670	100.00%
25	Castalia	340	0.53%	340	100.00%
25	Dortches	809	1.27%	809	100.00%
25	Middlesex	838	1.31%	838	100.00%
25	Momeyer	291	0.46%	291	100.00%
25	Nashville	4,309	6.76%	4,309	100.00%
25	Red Oak	2,723	4.27%	2,723	100.00%
25	Rocky Mount	18,112	28.41%	55,893	32.40%
25	Sharpsburg	1,340	2.10%	2,421	55.35%
25	Spring Hope	1,261	1.98%	1,261	100.00%
26	Clayton	6,973	9.90%	6,973	100.00%
26	Kenly	1,391	1.98%	1,569	88.66%
26	Micro	454	0.64%	454	100.00%
26	Pine Level	1,313	1.86%	1,313	100.00%
26	Selma	5,914	8.40%	5,914	100.00%
26	Smithfield	11,505	16.34%	11,510	99.96%
26	Wilson's Mills	1,291	1.83%	1,291	100.00%
26	Zebulon	0	0.00%	4,046	0.00%
27	Conway	734	1.10%	734	100.00%
27	Garysburg	1,254	1.88%	1,254	100.00%
27	Gaston	973	1.45%	973	100.00%
27	Henderson	12,039	18.00%	16,095	74.80%
27	Jackson	695	1.04%	695	100.00%
27	Lasker	103	0.15%	103	100.00%
27	Macon	115	0.17%	115	100.00%
27	Middleburg	162	0.24%	162	100.00%
27	Norlina	1,107	1.66%	1,107	100.00%
27	Rich Square	931	1.39%	931	100.00%
27	Seaboard	695	1.04%	695	100.00%
27	Severn	263	0.39%	263	100.00%
27	Warrenton	811	1.21%	811	100.00%
27	Woodland	833	1.25%	833	100.00%
28	Autryville	196	0.28%	196	100.00%
28	Benson	2,923	4.15%	2,923	100.00%
28	Falcon	0	0.00%	328	0.00%
28	Four Oaks	1,424	2.02%	1,424	100.00%
28	Princeton	1,066	1.51%	1,066	100.00%
28	Salemburg	469	0.67%	469	100.00%
28	Smithfield	5	0.01%	11,510	0.04%
29	Chapel Hill	1,917	2.95%	48,715	3.94%
29	Durham	61,791	95.11%	187,035	33.04%
30	Durham	57,302	88.81%	187,035	30.64%
31	Durham	48,732	76.12%	187,035	26.06%
31	Morrisville	0	0.00%	5,208	0.00%
31	Raleigh	0	0.00%	276,093	0.00%
32	Creedmoor	2,232	3.35%	2,232	100.00%
32	Henderson	4,056	6.09%	16,095	25.20%
32	Kittrell	148	0.22%	148	100.00%
32	Oxford	8,338	12.51%	8,338	100.00%
32	Stem	229	0.34%	229	100.00%
32	Stovall	376	0.56%	376	100.00%
33	Knightdale	0	0.00%	5,958	0.00%
33	Raleigh	63,040	89.75%	276,093	22.83%
34	Raleigh	69,056	99.08%	276,093	25.01%
35	Cary	20,240	28.76%	94,536	21.41%
35	Raleigh	47,533	67.53%	276,093	17.22%
36	Apex	6,664	9.47%	20,212	32.97%
36	Cary	48,653	69.14%	94,536	51.47%

*Municipalities represent areas as they existed on January 1st, 2000.

Total Population by District and Municipality
House Redistricting Plan

District	Municipality*	Municipal Population in District	% of District Population	Total Municipal Population	% of Municipality in District
36	Raleigh	2,020	2.87%	276,093	0.73%
37	Apex	13,477	19.14%	20,212	66.68%
37	Cary	284	0.40%	94,536	0.30%
37	Fuquay-Varina	7,898	11.22%	7,898	100.00%
37	Garner	0	0.00%	17,757	0.00%
37	Holly Springs	9,192	13.06%	9,192	100.00%
38	Garner	10,263	14.58%	17,757	57.80%
38	Raleigh	49,445	70.24%	276,093	17.91%
39	Garner	7,494	10.76%	17,757	42.20%
39	Knightdale	5,958	8.56%	5,958	100.00%
39	Raleigh	5,483	7.87%	276,093	1.99%
39	Wendell	4,247	6.10%	4,247	100.00%
39	Zebulon	4,046	5.81%	4,046	100.00%
40	Raleigh	11,360	16.27%	276,093	4.11%
40	Rolesville	907	1.30%	907	100.00%
40	Wake Forest	12,588	18.02%	12,588	100.00%
41	Apex	71	0.11%	20,212	0.35%
41	Cary	25,340	37.89%	94,536	26.80%
41	Durham	0	0.00%	187,035	0.00%
41	Morrisville	5,208	7.79%	5,208	100.00%
41	Raleigh	28,156	42.10%	276,093	10.20%
42	Fayetteville	12,184	19.11%	121,015	10.07%
42	Spring Lake	8,098	12.70%	8,098	100.00%
43	Fayetteville	36,923	57.70%	121,015	30.51%
44	Fayetteville	48,918	73.11%	121,015	40.42%
44	Hope Mills	43	0.06%	11,237	0.38%
45	Falcon	328	0.47%	328	100.00%
45	Fayetteville	22,990	32.68%	121,015	19.00%
45	Godwin	112	0.16%	112	100.00%
45	Hope Mills	5,780	8.22%	11,237	51.44%
45	Linden	127	0.18%	127	100.00%
45	Wade	480	0.68%	480	100.00%
46	Gibson	584	0.91%	584	100.00%
46	Laurinburg	8,044	12.59%	15,874	50.67%
46	Lumberton	4,615	7.22%	20,795	22.19%
46	Parkton	428	0.67%	428	100.00%
46	St. Pauls	2,137	3.34%	2,137	100.00%
47	Lumber Bridge	118	0.18%	118	100.00%
47	Lumberton	10,755	16.48%	20,795	51.72%
47	McDonald	119	0.18%	119	100.00%
47	Pembroke	2,399	3.68%	2,399	100.00%
47	Raynham	67	0.10%	67	100.00%
47	Red Springs	3,493	5.35%	3,493	100.00%
47	Rennert	283	0.43%	283	100.00%
48	Dundarrach	62	0.10%	62	100.00%
48	East Laurinburg	295	0.46%	295	100.00%
48	Fairmont	2,604	4.08%	2,604	100.00%
48	Laurinburg	7,830	12.27%	15,874	49.33%
48	Lumberton	5,425	8.50%	20,795	26.09%
48	Marietta	164	0.26%	164	100.00%
48	Maxton	2,551	4.00%	2,551	100.00%
48	Orrum	79	0.12%	79	100.00%
48	Proctorville	133	0.21%	133	100.00%
48	Raeford	3,386	5.30%	3,386	100.00%
48	Red Springs	0	0.00%	3,493	0.00%
48	Rowland	1,146	1.80%	1,146	100.00%
48	Wagram	801	1.25%	801	100.00%
49	Bunn	357	0.55%	357	100.00%
49	Centerville	99	0.15%	99	100.00%
49	Franklinton	1,745	2.70%	1,745	100.00%
49	Littleton	692	1.07%	692	100.00%
49	Louisburg	3,111	4.82%	3,111	100.00%
49	Roanoke Rapids	8,815	13.66%	16,957	51.98%
49	Youngsville	651	1.01%	651	100.00%
50	Carrboro	320	0.50%	16,782	1.91%
50	Chapel Hill	0	0.00%	48,715	0.00%
50	Durham	16	0.02%	187,035	0.01%
50	Hillsborough	5,446	8.44%	5,446	100.00%

*Municipalities represent areas as they existed on January 1st, 2000.

Total Population by District and Municipality
House Redistricting Plan

District	Municipality*	Municipal Population in District	% of District Population	Total Municipal Population	% of Municipality in District
50	Mebane	675	1.05%	7,284	9.27%
50	Milton	132	0.20%	132	100.00%
50	Yanceyville	2,091	3.24%	2,091	100.00%
51	Broadway	1,015	1.45%	1,015	100.00%
51	Sanford	23,220	33.11%	23,220	100.00%
52	Aberdeen	3,400	4.84%	3,400	100.00%
52	Carthage	1,871	2.66%	1,871	100.00%
52	Foxfire	474	0.67%	474	100.00%
52	Pinebluff	1,109	1.58%	1,109	100.00%
52	Pinehurst	9,706	13.82%	9,706	100.00%
52	Robbins	1,195	1.70%	1,195	100.00%
52	Southern Pines	10,918	15.54%	10,918	100.00%
52	Taylortown	845	1.20%	845	100.00%
52	Vass	750	1.07%	750	100.00%
52	Whispering Pines	2,090	2.98%	2,090	100.00%
53	Angier	3,419	4.89%	3,419	100.00%
53	Coats	1,845	2.64%	1,845	100.00%
53	Dunn	9,196	13.15%	9,196	100.00%
53	Erwin	4,537	6.49%	4,537	100.00%
53	Lillington	2,915	4.17%	2,915	100.00%
54	Cameron	151	0.22%	151	100.00%
54	Carrboro	2,280	3.39%	16,782	13.59%
54	Cary	19	0.03%	94,536	0.02%
54	Chapel Hill	971	1.44%	48,715	1.99%
54	Goldston	319	0.47%	319	100.00%
54	Pittsboro	2,226	3.31%	2,226	100.00%
54	Siler City	6,966	10.36%	6,966	100.00%
55	Durham	19,171	29.30%	187,035	10.25%
55	Roxboro	8,696	13.29%	8,696	100.00%
56	Carrboro	14,182	22.22%	16,782	84.51%
56	Chapel Hill	45,827	71.80%	48,715	94.07%
56	Durham	23	0.04%	187,035	0.01%
57	Greensboro	68,478	97.24%	223,891	30.59%
58	Gibsonville	2,231	3.17%	4,372	51.03%
58	Greensboro	37,858	53.76%	223,891	16.91%
58	Sedalia	618	0.88%	618	100.00%
58	Whitsett	686	0.97%	686	100.00%
59	Greensboro	53,549	76.53%	223,891	23.92%
60	Greensboro	25,994	37.45%	223,891	11.61%
60	High Point	29,393	42.34%	85,839	34.24%
61	Archdale	286	0.41%	9,014	3.17%
61	Greensboro	79	0.11%	223,891	0.04%
61	High Point	55,263	78.49%	85,839	64.38%
61	Jamestown	3,088	4.39%	3,088	100.00%
62	Greensboro	37,933	53.88%	223,891	16.94%
62	Kernersville	0	0.00%	17,126	0.00%
62	Oak Ridge	3,988	5.66%	3,988	100.00%
62	Stokesdale	3,267	4.64%	3,267	100.00%
62	Summerfield	7,018	9.97%	7,018	100.00%
63	Burlington	35,767	54.88%	44,917	79.63%
63	Graham	7,853	12.05%	12,833	61.19%
63	Green Level	2,042	3.13%	2,042	100.00%
63	Haw River	1,900	2.92%	1,908	99.58%
63	Mebane	6,609	10.14%	7,284	90.73%
64	Alamance	310	0.47%	310	100.00%
64	Burlington	9,150	13.94%	44,917	20.37%
64	Gibsonville	2,141	3.26%	4,372	48.97%
64	Graham	4,980	7.59%	12,833	38.81%
64	Haw River	8	0.01%	1,908	0.42%
64	Mebane	0	0.00%	7,284	0.00%
65	Eden	15,908	23.83%	15,908	100.00%
65	Reidsville	14,485	21.69%	14,485	100.00%
65	Stoneville	1,002	1.50%	1,002	100.00%
65	Wentworth	2,779	4.16%	2,779	100.00%
66	Biscoe	1,700	2.41%	1,700	100.00%
66	Candor	825	1.17%	825	100.00%
66	Dobbins Heights	936	1.33%	936	100.00%
66	Ellerbe	1,021	1.45%	1,021	100.00%

*Municipalities represent areas as they existed on January 1st, 2000.

Total Population by District and Municipality
House Redistricting Plan

District	Municipality*	Municipal Population in District	% of District Population	Total Municipal Population	% of Municipality in District
66	Hamlet	6,018	8.54%	6,018	100.00%
66	Hoffman	624	0.89%	624	100.00%
66	Mount Gilead	1,389	1.97%	1,389	100.00%
66	Norman	72	0.10%	72	100.00%
66	Rockingham	9,672	13.73%	9,672	100.00%
66	Star	807	1.15%	807	100.00%
66	Troy	3,430	4.87%	3,430	100.00%
67	Albemarle	15,680	22.57%	15,680	100.00%
67	Badin	1,154	1.66%	1,154	100.00%
67	Locust	2,416	3.48%	2,416	100.00%
67	New London	326	0.47%	326	100.00%
67	Norwood	2,216	3.19%	2,216	100.00%
67	Oakboro	1,198	1.72%	1,198	100.00%
67	Richfield	515	0.74%	515	100.00%
67	Stanfield	1,113	1.60%	1,113	100.00%
68	Indian Trail	11,905	16.91%	11,905	100.00%
68	Lake Park	2,093	2.97%	2,093	100.00%
68	Marvin	1,039	1.48%	1,039	100.00%
68	Mineral Springs	1,370	1.95%	1,370	100.00%
68	Monroe	7,082	10.06%	26,228	27.00%
68	Stallings	3,189	4.53%	3,189	100.00%
68	Unionville	4,797	6.81%	4,797	100.00%
68	Waxhaw	2,625	3.73%	2,625	100.00%
68	Weddington	6,696	9.51%	6,696	100.00%
68	Wesley Chapel	2,549	3.62%	2,549	100.00%
69	Ansonville	636	0.91%	636	100.00%
69	Lilesville	459	0.65%	459	100.00%
69	Marshville	2,360	3.36%	2,360	100.00%
69	McFarlan	89	0.13%	89	100.00%
69	Monroe	19,146	27.29%	26,228	73.00%
69	Morven	579	0.83%	579	100.00%
69	Peachland	554	0.79%	554	100.00%
69	Polkton	1,195	1.70%	1,195	100.00%
69	Wadesboro	3,552	5.06%	3,552	100.00%
69	Wingate	2,406	3.43%	2,406	100.00%
70	Archdale	8,728	13.26%	9,014	96.83%
70	Asheboro	11,561	17.56%	21,672	53.35%
70	Franklinville	1,258	1.91%	1,258	100.00%
70	High Point	1	0.00%	85,839	0.00%
70	Liberty	2,661	4.04%	2,661	100.00%
70	Ramseur	1,588	2.41%	1,588	100.00%
70	Randleman	3,557	5.40%	3,557	100.00%
70	Staley	347	0.53%	347	100.00%
70	Trinity	23	0.03%	6,690	0.34%
71	Winston-Salem	62,253	97.68%	185,776	33.51%
72	Bethania	231	0.36%	354	65.25%
72	Walkertown	908	1.42%	4,009	22.65%
72	Winston-Salem	55,837	87.61%	185,776	30.06%
73	High Point	1,167	1.83%	85,839	1.36%
73	Kernersville	17,126	26.84%	17,126	100.00%
73	Walkertown	362	0.57%	4,009	9.03%
73	Winston-Salem	4,349	6.82%	185,776	2.34%
74	Bethania	123	0.19%	354	34.75%
74	King	630	0.99%	5,952	10.58%
74	Rural Hall	2,464	3.86%	2,464	100.00%
74	Tobaccoville	2,209	3.46%	2,209	100.00%
74	Walkertown	2,739	4.30%	4,009	68.32%
74	Winston-Salem	36,215	56.80%	185,776	19.49%
75	Clemmons	13,827	21.64%	13,827	100.00%
75	Lewisville	8,826	13.81%	8,826	100.00%
75	Winston-Salem	27,122	42.44%	185,776	14.60%
76	China Grove	3,616	5.48%	3,616	100.00%
76	Faith	695	1.05%	695	100.00%
76	Granite Quarry	2,175	3.29%	2,175	100.00%
76	Kannapolis	9,020	13.66%	36,910	24.44%
76	Landis	2,996	4.54%	2,996	100.00%
76	Rockwell	1,971	2.98%	1,971	100.00%
76	Spencer	0	0.00%	3,355	0.00%

*Municipalities represent areas as they existed on January 1st, 2000.

Total Population by District and Municipality
House Redistricting Plan

District	Municipality*	Municipal Population in District	% of District Population	Total Municipal Population	% of Municipality in District
77	Cleveland	808	1.26%	808	100.00%
77	East Spencer	1,755	2.73%	1,755	100.00%
77	Salisbury	26,462	41.15%	26,462	100.00%
77	Spencer	3,355	5.22%	3,355	100.00%
78	Asheboro	10,111	15.65%	21,672	46.65%
78	High Point	13	0.02%	85,839	0.02%
78	Seagrove	246	0.38%	246	100.00%
78	Thomasville	0	0.00%	19,788	0.00%
78	Trinity	6,667	10.32%	6,690	99.66%
79	Bermuda Run	1,431	2.24%	1,431	100.00%
79	Cooleemee	905	1.42%	905	100.00%
79	Harmony	526	0.82%	526	100.00%
79	Mocksville	4,178	6.55%	4,178	100.00%
79	Statesville	11,179	17.53%	23,320	47.94%
80	Denton	1,450	2.06%	1,450	100.00%
80	High Point	2	0.00%	85,839	0.00%
80	Thomasville	8,775	12.49%	19,788	44.35%
81	Lexington	19,953	31.11%	19,953	100.00%
81	Thomasville	11,013	17.17%	19,788	55.65%
82	Concord	54,042	82.53%	55,977	96.54%
82	Harrisburg	3,987	6.09%	4,493	88.74%
82	Kannapolis	104	0.16%	36,910	0.28%
83	Concord	1,935	2.95%	55,977	3.46%
83	Harrisburg	506	0.77%	4,493	11.26%
83	Kannapolis	27,786	42.37%	36,910	75.28%
83	Locust	0	0.00%	2,416	0.00%
83	Mount Pleasant	1,259	1.92%	1,259	100.00%
84	Bakersville	357	0.56%	357	100.00%
84	Banner Elk	811	1.27%	811	100.00%
84	Beech Mountain	13	0.02%	310	4.19%
84	Blowing Rock	35	0.05%	1,418	2.47%
84	Burnsville	1,623	2.55%	1,623	100.00%
84	Crossnore	242	0.38%	242	100.00%
84	Elk Park	459	0.72%	459	100.00%
84	Gamewell	3,644	5.72%	3,644	100.00%
84	Grandfather	73	0.11%	73	100.00%
84	Lenoir	1,425	2.24%	16,793	8.49%
84	Newland	704	1.10%	704	100.00%
84	Seven Devils	17	0.03%	129	13.18%
84	Spruce Pine	2,030	3.19%	2,030	100.00%
84	Sugar Mountain	226	0.35%	226	100.00%
85	Hickory	63	0.09%	37,222	0.17%
85	Hildebran	1,472	2.18%	1,472	100.00%
85	Long View	709	1.05%	4,722	15.01%
85	Marion	4,943	7.33%	4,943	100.00%
85	Old Fort	963	1.43%	963	100.00%
86	Connelly Springs	1,814	2.84%	1,814	100.00%
86	Drexel	1,938	3.03%	1,938	100.00%
86	Glen Alpine	1,090	1.71%	1,090	100.00%
86	Morganton	17,310	27.10%	17,310	100.00%
86	Rhodhiss	327	0.51%	366	89.34%
86	Rutherford College	1,293	2.02%	1,293	100.00%
86	Valdese	4,485	7.02%	4,485	100.00%
87	Blowing Rock	18	0.03%	1,418	1.27%
87	Cajah's Mountain	2,683	4.21%	2,683	100.00%
87	Cedar Rock	315	0.49%	315	100.00%
87	Granite Falls	4,612	7.24%	4,612	100.00%
87	Hickory	14	0.02%	37,222	0.04%
87	Hudson	3,078	4.83%	3,078	100.00%
87	Lenoir	15,368	24.11%	16,793	91.51%
87	Rhodhiss	39	0.06%	366	10.66%
87	Sawmills	4,921	7.72%	4,921	100.00%
88	Hickory	29,942	46.40%	37,222	80.44%
88	Taylorsville	1,799	2.79%	1,799	100.00%
89	Catawba	698	1.09%	698	100.00%
89	Claremont	1,038	1.63%	1,038	100.00%
89	Conover	295	0.46%	6,604	4.47%
89	Maiden	3,282	5.14%	3,282	100.00%

*Municipalities represent areas as they existed on January 1st, 2000.

Total Population by District and Municipality
House Redistricting Plan

District	Municipality*	Municipal Population in District	% of District Population	Total Municipal Population	% of Municipality in District
89	Newton	4,759	7.45%	12,560	37.89%
89	Statesville	40	0.06%	23,320	0.17%
90	Dobson	1,457	2.29%	1,457	100.00%
90	Elkin	4,036	6.33%	4,109	98.22%
90	Mount Airy	8,484	13.31%	8,484	100.00%
90	Sparta	1,817	2.85%	1,817	100.00%
91	Danbury	108	0.15%	108	100.00%
91	King	5,322	7.62%	5,952	89.42%
91	Madison	2,262	3.24%	2,262	100.00%
91	Mayodan	2,417	3.46%	2,417	100.00%
91	Tobaccoville	0	0.00%	2,209	0.00%
91	Walnut Cove	1,465	2.10%	1,465	100.00%
92	Arlington	795	1.25%	795	100.00%
92	Boonville	1,138	1.78%	1,138	100.00%
92	East Bend	659	1.03%	659	100.00%
92	Jonesville	1,464	2.29%	1,464	100.00%
92	Love Valley	30	0.05%	30	100.00%
92	Mount Airy	0	0.00%	8,484	0.00%
92	Pilot Mountain	1,281	2.01%	1,281	100.00%
92	Yadkinville	2,818	4.41%	2,818	100.00%
93	Beech Mountain	297	0.44%	310	95.81%
93	Blowing Rock	1,365	2.03%	1,418	96.26%
93	Boone	13,472	20.08%	13,472	100.00%
93	Jefferson	1,422	2.12%	1,422	100.00%
93	Lansing	151	0.23%	151	100.00%
93	Seven Devils	112	0.17%	129	86.82%
93	West Jefferson	1,081	1.61%	1,081	100.00%
94	Elkin	73	0.11%	4,109	1.78%
94	North Wilkesboro	4,116	6.27%	4,116	100.00%
94	Ronda	460	0.70%	460	100.00%
94	Wilkesboro	3,159	4.81%	3,159	100.00%
95	Davidson	0	0.00%	7,139	0.00%
95	Mooresville	18,823	28.41%	18,823	100.00%
95	Statesville	12,101	18.27%	23,320	51.89%
95	Troutman	1,592	2.40%	1,592	100.00%
96	Brookford	434	0.67%	434	100.00%
96	Conover	6,309	9.71%	6,604	95.53%
96	Hickory	7,203	11.08%	37,222	19.35%
96	Long View	4,013	6.17%	4,722	84.99%
96	Newton	7,801	12.00%	12,560	62.11%
97	Lincolnton	9,965	15.62%	9,965	100.00%
97	Maiden	0	0.00%	3,282	0.00%
98	Charlotte	18,440	26.21%	540,828	3.41%
98	Cornelius	11,969	17.01%	11,969	100.00%
98	Davidson	7,139	10.15%	7,139	100.00%
98	Huntersville	18,594	26.43%	24,960	74.50%
99	Charlotte	51,281	73.29%	540,828	9.48%
99	Huntersville	6,366	9.10%	24,960	25.50%
100	Charlotte	68,466	97.28%	540,828	12.66%
100	Matthews	1,444	2.05%	22,127	6.53%
101	Charlotte	58,318	87.17%	540,828	10.78%
102	Charlotte	69,833	100.00%	540,828	12.91%
103	Charlotte	18,642	26.51%	540,828	3.45%
103	Matthews	20,661	29.39%	22,127	93.37%
103	Mint Hill	14,922	21.22%	14,922	100.00%
104	Charlotte	69,237	98.35%	540,828	12.80%
104	Pineville	414	0.59%	3,449	12.00%
105	Charlotte	65,154	92.56%	540,828	12.05%
105	Matthews	22	0.03%	22,127	0.10%
105	Weddington	0	0.00%	6,696	0.00%
106	Charlotte	68,952	99.77%	540,828	12.75%
107	Charlotte	52,505	77.44%	540,828	9.71%
107	Pineville	3,035	4.48%	3,449	88.00%
108	Belmont	8,705	12.36%	8,705	100.00%
108	Cramerton	2,976	4.23%	2,976	100.00%
108	Gastonia	18,544	26.33%	66,277	27.98%
108	Lowell	2,662	3.78%	2,662	100.00%
108	McAdenville	619	0.88%	619	100.00%

*Municipalities represent areas as they existed on January 1st, 2000.

Total Population by District and Municipality
House Redistricting Plan

District	Municipality*	Municipal Population in District	% of District Population	Total Municipal Population	% of Municipality in District
108	Mount Holly	9,618	13.66%	9,618	100.00%
108	Ranlo	2,198	3.12%	2,198	100.00%
108	Spencer Mountain	51	0.07%	51	100.00%
108	Stanley	2,982	4.23%	3,053	97.67%
109	Gastonia	42,563	60.45%	66,277	64.22%
109	Kings Mountain	188	0.27%	9,693	1.94%
110	Belwood	962	1.37%	962	100.00%
110	Bessemer City	5,119	7.27%	5,119	100.00%
110	Casar	308	0.44%	308	100.00%
110	Cherryville	5,361	7.61%	5,361	100.00%
110	Dallas	3,402	4.83%	3,402	100.00%
110	Fallston	603	0.86%	603	100.00%
110	Gastonia	5,170	7.34%	66,277	7.80%
110	High Shoals	729	1.04%	729	100.00%
110	Kings Mountain	402	0.57%	9,693	4.15%
110	Lawndale	642	0.91%	642	100.00%
110	Polkville	535	0.76%	535	100.00%
110	Ranlo	0	0.00%	2,198	0.00%
110	Stanley	71	0.10%	3,053	2.33%
110	Waco	328	0.47%	328	100.00%
111	Boiling Springs	3,866	5.69%	3,866	100.00%
111	Earl	234	0.34%	234	100.00%
111	Grover	698	1.03%	698	100.00%
111	Kings Mountain	9,103	13.40%	9,693	93.91%
111	Patterson Springs	620	0.91%	620	100.00%
111	Shelby	19,475	28.68%	19,477	99.99%
112	Bostic	328	0.47%	328	100.00%
112	Chimney Rock	175	0.25%	175	100.00%
112	Ellenboro	479	0.68%	479	100.00%
112	Forest City	7,549	10.72%	7,549	100.00%
112	Kingstown	845	1.20%	845	100.00%
112	Lake Lure	1,027	1.46%	1,027	100.00%
112	Lattimore	419	0.60%	419	100.00%
112	Mooresboro	314	0.45%	314	100.00%
112	Ruth	329	0.47%	329	100.00%
112	Rutherfordton	4,131	5.87%	4,131	100.00%
112	Shelby	2	0.00%	19,477	0.01%
112	Spindale	4,022	5.71%	4,022	100.00%
113	Brevard	6,789	10.20%	6,789	100.00%
113	Columbus	992	1.49%	992	100.00%
113	Flat Rock	2,565	3.85%	2,565	100.00%
113	Hendersonville	23	0.03%	10,420	0.22%
113	Rosman	490	0.74%	490	100.00%
113	Saluda	575	0.86%	575	100.00%
113	Tryon	1,760	2.64%	1,760	100.00%
114	Asheville	29,726	44.52%	68,889	43.15%
114	Weaverville	2,416	3.62%	2,416	100.00%
115	Asheville	27,124	38.59%	68,889	39.37%
115	Black Mountain	7,511	10.68%	7,511	100.00%
115	Montreat	630	0.90%	630	100.00%
116	Asheville	12,039	17.38%	68,889	17.48%
116	Biltmore Forest	1,440	2.08%	1,440	100.00%
116	Woodfin	3,162	4.56%	3,162	100.00%
117	Fletcher	4,185	5.95%	4,185	100.00%
117	Hendersonville	10,397	14.79%	10,420	99.78%
117	Laurel Park	1,835	2.61%	1,835	100.00%
118	Canton	4,029	6.32%	4,029	100.00%
118	Clyde	1,324	2.08%	1,324	100.00%
118	Hot Springs	645	1.01%	645	100.00%
118	Mars Hill	1,764	2.77%	1,764	100.00%
118	Marshall	840	1.32%	840	100.00%
118	Waynesville	9,221	14.47%	9,232	99.88%
119	Bryson City	1,411	2.21%	1,411	100.00%
119	Dillsboro	205	0.32%	205	100.00%
119	Forest Hills	330	0.52%	330	100.00%
119	Franklin	69	0.11%	3,490	1.98%
119	Highlands	0	0.00%	909	0.00%
119	Maggie Valley	607	0.95%	607	100.00%

*Municipalities represent areas as they existed on January 1st, 2000.

Total Population by District and Municipality
House Redistricting Plan

District	Municipality*	Municipal Population in District	% of District Population	Total Municipal Population	% of Municipality in District
119	Sylva	2,435	3.82%	2,435	100.00%
119	Waynesville	11	0.02%	9,232	0.12%
119	Webster	486	0.76%	486	100.00%
120	Andrews	1,602	2.51%	1,602	100.00%
120	Franklin	3,421	5.37%	3,490	98.02%
120	Hayesville	297	0.47%	297	100.00%
120	Highlands	909	1.43%	909	100.00%
120	Lake Santeetlah	67	0.11%	67	100.00%
120	Murphy	1,568	2.46%	1,568	100.00%
120	Robbinsville	747	1.17%	747	100.00%

*Municipalities represent areas as they existed on January 1st, 2000.

2003 Senate Redistricting Plan

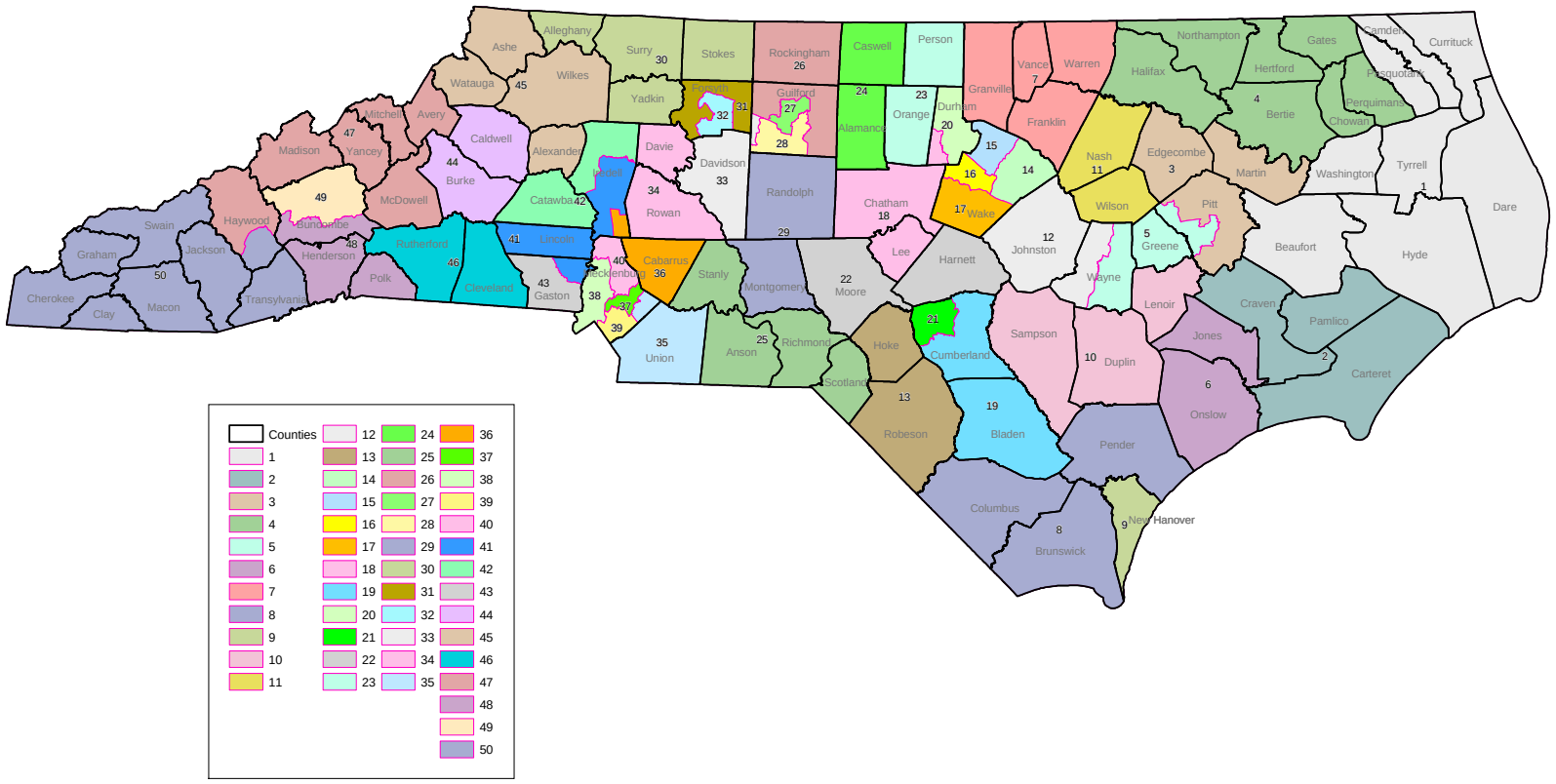

NCLCV v. Hall
21 CVS 15426
LDTX064

2003 Senate Redistricting Plan - Ideal versus Actual Populations based on 2000 Census Results

District	2000 Pop	Ideal Pop	Ideal +/-	% +/-
1	158,595	160,986	-2,391	-1.49%
2	163,753	160,986	2,767	1.72%
3	153,002	160,986	-7,984	-4.96%
4	158,240	160,986	-2,746	-1.71%
5	159,686	160,986	-1,300	-0.81%
6	160,736	160,986	-250	-0.16%
7	158,684	160,986	-2,302	-1.43%
8	168,974	160,986	7,988	4.96%
9	160,307	160,986	-679	-0.42%
10	168,872	160,986	7,886	4.90%
11	161,234	160,986	248	0.15%
12	156,577	160,986	-4,409	-2.74%
13	156,985	160,986	-4,001	-2.49%
14	152,942	160,986	-8,044	-5.00%
15	152,960	160,986	-8,026	-4.99%
16	152,953	160,986	-8,033	-4.99%
17	168,991	160,986	8,005	4.97%
18	168,688	160,986	7,702	4.78%
19	167,660	160,986	6,674	4.15%
20	152,995	160,986	-7,991	-4.96%
21	167,581	160,986	6,595	4.10%
22	165,794	160,986	4,808	2.99%
23	153,850	160,986	-7,136	-4.43%
24	154,301	160,986	-6,685	-4.15%
25	165,937	160,986	4,951	3.08%
26	168,953	160,986	7,967	4.95%
27	164,775	160,986	3,789	2.35%
28	157,613	160,986	-3,373	-2.10%
29	157,276	160,986	-3,710	-2.30%
30	162,955	160,986	1,969	1.22%
31	153,025	160,986	-7,961	-4.95%
32	153,042	160,986	-7,944	-4.93%
33	168,881	160,986	7,895	4.90%
34	165,175	160,986	4,189	2.60%
35	159,074	160,986	-1,912	-1.19%
36	153,551	160,986	-7,435	-4.62%
37	162,957	160,986	1,971	1.22%
38	163,463	160,986	2,477	1.54%
39	167,716	160,986	6,730	4.18%
40	165,921	160,986	4,935	3.07%
41	165,273	160,986	4,287	2.66%
42	168,521	160,986	7,535	4.68%
43	162,208	160,986	1,222	0.76%
44	166,563	160,986	5,577	3.46%
45	166,314	160,986	5,328	3.31%
46	159,186	160,986	-1,800	-1.12%
47	159,046	160,986	-1,940	-1.21%
48	160,760	160,986	-226	-0.14%
49	153,067	160,986	-7,919	-4.92%
50	153,701	160,986	-7,285	-4.53%

Data Source: 2000 Census

Sen Redistricting Plan 2003 | 2003 Database | 09/27/06 | 05:25 PM

NCLCV v. Hall
21 CVS 15426
LDTX065

Data Source: 2000 Census

2003 Senate Redistricting Plan - Total Population by Race and Ethnicity

		Race																Ethnicity	
District	**Total**	**White**	**%White**	**Black**	**%Black**	**MR Black**	**%MR Black**	**Total Black**	**%Total Black**	**AI**	**%AI**	**A/PI**	**%A/PI**	**Other**	**%Other**	**MR**	**%MR**	**Hisp**	**%Hisp**
1	158,595	113,642	71.66%	40,725	25.68%	559	0.35%	41,284	26.03%	432	0.27%	766	0.48%	1,541	0.97%	1,489	0.94%	3,452	2.18%
2	163,753	127,027	77.57%	30,295	18.50%	836	0.51%	31,131	19.01%	714	0.44%	1,374	0.84%	2,060	1.26%	2,283	1.39%	4,883	2.98%
3	153,002	71,540	46.76%	76,503	50.00%	641	0.42%	77,144	50.42%	363	0.24%	594	0.39%	2,760	1.80%	1,242	0.81%	4,892	3.20%
4	158,240	71,757	45.35%	81,813	51.70%	617	0.39%	82,430	52.09%	2,335	1.48%	559	0.35%	678	0.43%	1,098	0.69%	1,657	1.05%
5	159,686	99,096	62.06%	51,408	32.19%	886	0.55%	52,294	32.75%	506	0.32%	1,990	1.25%	4,697	2.94%	1,989	1.25%	7,433	4.65%
6	160,736	114,680	71.35%	31,514	19.61%	1,938	1.21%	33,452	20.81%	1,145	0.71%	2,829	1.76%	5,625	3.50%	4,943	3.08%	11,178	6.95%
7	158,684	89,127	56.17%	62,767	39.55%	719	0.45%	63,486	40.01%	1,472	0.93%	553	0.35%	3,287	2.07%	1,478	0.93%	6,325	3.99%
8	168,974	124,819	73.87%	37,139	21.98%	610	0.36%	37,749	22.34%	2,401	1.42%	457	0.27%	2,611	1.55%	1,547	0.92%	4,725	2.80%
9	160,307	128,098	79.91%	27,203	16.97%	601	0.37%	27,804	17.34%	627	0.39%	1,429	0.89%	1,266	0.79%	1,684	1.05%	3,276	2.04%
10	168,872	98,425	58.28%	56,331	33.36%	599	0.35%	56,930	33.71%	1,305	0.77%	583	0.35%	10,636	6.30%	1,592	0.94%	15,794	9.35%
11	161,234	95,362	59.15%	58,696	36.40%	647	0.40%	59,343	36.81%	596	0.37%	841	0.52%	4,171	2.59%	1,568	0.97%	7,396	4.59%
12	156,577	122,674	78.35%	25,000	15.97%	436	0.28%	25,436	16.25%	634	0.40%	635	0.41%	6,156	3.93%	1,478	0.94%	10,528	6.72%
13	156,985	55,442	35.32%	43,637	27.80%	697	0.44%	44,334	28.24%	50,748	32.33%	811	0.52%	3,887	2.48%	2,460	1.57%	8,409	5.36%
14	152,942	75,564	49.41%	64,728	42.32%	1,363	0.89%	66,091	43.21%	597	0.39%	2,842	1.86%	6,377	4.17%	2,834	1.85%	11,778	7.70%
15	152,960	127,402	83.29%	15,936	10.42%	712	0.47%	16,648	10.88%	343	0.22%	4,624	3.02%	2,503	1.64%	2,152	1.41%	6,775	4.43%
16	152,953	113,775	74.39%	23,655	15.47%	926	0.61%	24,581	16.07%	624	0.41%	8,163	5.34%	3,808	2.49%	2,928	1.91%	8,567	5.60%
17	168,991	137,803	81.54%	19,501	11.54%	708	0.42%	20,209	11.96%	588	0.35%	5,832	3.45%	2,860	1.69%	2,407	1.42%	6,865	4.06%
18	168,688	116,852	69.27%	33,850	20.07%	929	0.55%	34,779	20.62%	605	0.36%	5,675	3.36%	9,104	5.40%	2,602	1.54%	15,417	9.14%
19	167,660	107,327	64.01%	47,582	28.38%	1,390	0.83%	48,972	29.21%	3,865	2.31%	2,031	1.21%	3,384	2.02%	3,471	2.07%	7,502	4.47%
20	152,995	68,158	44.55%	72,713	47.53%	1,156	0.76%	73,869	48.28%	462	0.30%	2,411	1.58%	6,761	4.42%	2,490	1.63%	12,080	7.90%
21	167,581	78,235	46.68%	70,384	42.00%	3,032	1.81%	73,416	43.81%	1,483	0.88%	4,610	2.75%	6,729	4.02%	6,140	3.66%	14,615	8.72%
22	165,794	124,746	75.24%	32,070	19.34%	803	0.48%	32,873	19.83%	1,300	0.78%	1,022	0.62%	4,566	2.75%	2,090	1.26%	8,317	5.02%
23	153,850	116,776	75.90%	26,347	17.13%	867	0.56%	27,214	17.69%	675	0.44%	4,923	3.20%	2,799	1.82%	2,330	1.51%	6,019	3.91%
24	154,301	113,252	73.40%	33,127	21.47%	689	0.45%	33,816	21.92%	507	0.33%	1,242	0.80%	4,453	2.89%	1,720	1.11%	9,250	5.99%
25	165,937	110,443	66.56%	46,601	28.08%	552	0.33%	47,153	28.42%	4,224	2.55%	1,729	1.04%	1,334	0.80%	1,606	0.97%	3,190	1.92%
26	168,953	138,999	82.27%	24,713	14.63%	512	0.30%	25,225	14.93%	564	0.33%	1,058	0.63%	2,179	1.29%	1,440	0.85%	4,247	2.51%
27	164,775	109,451	66.42%	42,517	25.80%	1,356	0.82%	43,873	26.63%	791	0.48%	5,317	3.23%	3,748	2.27%	2,951	1.79%	7,873	4.78%
28	157,613	75,473	47.89%	72,224	45.82%	1,084	0.69%	73,308	46.51%	761	0.48%	3,915	2.48%	2,953	1.87%	2,287	1.45%	6,032	3.83%
29	157,276	134,897	85.77%	13,199	8.39%	469	0.30%	13,668	8.69%	690	0.44%	1,294	0.82%	5,474	3.48%	1,722	1.09%	11,443	7.28%
30	162,955	150,012	92.06%	6,426	3.94%	291	0.18%	6,717	4.12%	361	0.22%	630	0.39%	4,096	2.51%	1,430	0.88%	8,343	5.12%
31	153,025	136,378	89.12%	10,922	7.14%	467	0.31%	11,389	7.44%	370	0.24%	1,825	1.19%	2,147	1.40%	1,383	0.90%	4,225	2.76%
32	153,042	73,174	47.81%	67,466	44.08%	1,381	0.90%	68,847	44.99%	553	0.36%	1,443	0.94%	7,815	5.11%	2,591	1.69%	15,352	10.03%
33	168,881	147,034	87.06%	15,249	9.03%	453	0.27%	15,702	9.30%	623	0.37%	1,643	0.97%	2,731	1.62%	1,601	0.95%	5,423	3.21%
34	165,175	135,798	82.21%	22,930	13.88%	559	0.34%	23,489	14.22%	512	0.31%	1,256	0.76%	3,068	1.86%	1,611	0.98%	6,578	3.98%
35	159,074	132,958	83.58%	18,754	11.79%	473	0.30%	19,227	12.09%	666	0.42%	1,318	0.83%	3,689	2.32%	1,689	1.06%	8,778	5.52%
36	153,551	127,841	83.26%	18,928	12.33%	511	0.33%	19,439	12.66%	531	0.35%	1,513	0.99%	3,235	2.11%	1,503	0.98%	7,141	4.65%
37	162,957	101,635	62.37%	44,907	27.56%	1,224	0.75%	46,131	28.31%	669	0.41%	5,120	3.14%	7,455	4.57%	3,171	1.95%	15,490	9.51%
38	163,463	69,241	42.36%	81,828	50.06%	1,117	0.68%	82,945	50.74%	686	0.42%	4,617	2.82%	4,430	2.71%	2,661	1.63%	10,588	6.48%
39	167,716	148,852	88.75%	9,204	5.49%	434	0.26%	9,638	5.75%	353	0.21%	5,635	3.36%	1,744	1.04%	1,928	1.15%	5,558	3.31%
40	165,921	95,005	57.26%	54,625	32.92%	1,057	0.64%	55,682	33.56%	540	0.33%	6,288	3.79%	6,900	4.16%	2,563	1.54%	12,094	7.29%
41	165,273	141,060	85.35%	18,087	10.94%	494	0.30%	18,581	11.24%	449	0.27%	1,585	0.96%	2,543	1.54%	1,549	0.94%	6,653	4.03%
42	168,521	144,350	85.66%	13,764	8.17%	556	0.33%	14,320	8.50%	425	0.25%	4,424	2.63%	3,723	2.21%	1,835	1.09%	8,857	5.26%
43	162,208	132,605	81.75%	24,319	14.99%	532	0.33%	24,851	15.32%	428	0.26%	1,567	0.97%	1,834	1.13%	1,455	0.90%	5,412	3.34%
44	166,563	147,695	88.67%	10,207	6.13%	435	0.26%	10,642	6.39%	432	0.26%	3,618	2.17%	3,029	1.82%	1,582	0.95%	5,107	3.07%
45	166,314	156,795	94.28%	5,132	3.09%	345	0.21%	5,477	3.29%	332	0.20%	913	0.55%	2,026	1.22%	1,116	0.67%	4,315	2.59%
46	159,186	128,547	80.75%	27,221	17.10%	486	0.31%	27,707	17.41%	270	0.17%	905	0.57%	1,080	0.68%	1,163	0.73%	2,569	1.61%
47	159,046	151,968	95.55%	3,327	2.09%	187	0.12%	3,514	2.21%	603	0.38%	657	0.41%	1,359	0.85%	1,132	0.71%	3,328	2.09%
48	160,760	149,897	93.24%	5,200	3.23%	451	0.28%	5,651	3.52%	465	0.29%	1,008	0.63%	2,667	1.66%	1,523	0.95%	6,291	3.91%
49	153,067	133,275	87.07%	14,029	9.17%	642	0.42%	14,671	9.58%	617	0.40%	1,050	0.69%	2,051	1.34%	2,045	1.34%	4,870	3.18%
50	153,701	139,694	90.89%	2,842	1.85%	309	0.20%	3,151	2.05%	8,309	5.41%	548	0.36%	600	0.39%	1,708	1.11%	2,073	1.35%
Statewide	8,049,313	5,804,656	72.11%	1,737,545	21.59%	38,738	0.48%	1,776,283	22.07%	99,551	1.24%	117,672	1.46%	186,629	2.32%	103,260	1.28%	378,963	4.71%

A=Asian AI=American Indian and Alaskan Native PI=Native Hawaiian and other Pacific Islander
MR=Multi-Race Hisp=Hispanic or Latino (of any race)

Data Source: 2000 Census

2003 Senate Redistricting Plan - Voting Age Population by Race and Ethnicity

		Race																Ethnicity	
District	Total	White	%White	Black	%Black	MR Black	%MR Black	Total Black	%Total Black	AI	%AI	A/PI	%A/PI	Other	%Other	MR	%MR	Hisp	%Hisp
1	120,994	89,096	73.64%	29,090	24.04%	205	0.17%	29,295	24.21%	339	0.28%	599	0.50%	1,036	0.86%	834	0.69%	2,307	1.91%
2	126,234	100,544	79.65%	21,411	16.96%	318	0.25%	21,729	17.21%	528	0.42%	1,087	0.86%	1,449	1.15%	1,215	0.96%	3,291	2.61%
3	112,547	56,742	50.42%	52,607	46.74%	276	0.25%	52,883	46.99%	274	0.24%	465	0.41%	1,792	1.59%	667	0.59%	3,165	2.81%
4	118,092	57,223	48.46%	57,716	48.87%	319	0.27%	58,035	49.14%	1,669	1.41%	412	0.35%	426	0.36%	646	0.55%	1,092	0.92%
5	121,158	78,911	65.13%	36,099	29.79%	412	0.34%	36,511	30.14%	391	0.32%	1,561	1.29%	3,081	2.54%	1,115	0.92%	4,846	4.00%
6	118,733	87,231	73.47%	21,735	18.31%	729	0.61%	22,464	18.92%	878	0.74%	2,290	1.93%	4,158	3.50%	2,441	2.06%	7,832	6.60%
7	118,813	69,221	58.26%	45,063	37.93%	361	0.30%	45,424	38.23%	1,089	0.92%	430	0.36%	2,150	1.81%	860	0.72%	4,241	3.57%
8	129,869	99,265	76.43%	26,031	20.04%	236	0.18%	26,267	20.23%	1,679	1.29%	354	0.27%	1,685	1.30%	855	0.66%	3,158	2.43%
9	126,715	104,315	82.32%	18,956	14.96%	225	0.18%	19,181	15.14%	492	0.39%	1,125	0.89%	888	0.70%	939	0.74%	2,385	1.88%
10	125,460	76,408	60.90%	39,904	31.81%	274	0.22%	40,178	32.02%	901	0.72%	440	0.35%	6,935	5.53%	872	0.70%	10,306	8.21%
11	120,163	74,766	62.22%	40,722	33.89%	320	0.27%	41,042	34.16%	447	0.37%	607	0.51%	2,725	2.27%	896	0.75%	4,799	3.99%
12	116,148	92,854	79.94%	17,484	15.05%	157	0.14%	17,641	15.19%	474	0.41%	480	0.41%	4,055	3.49%	801	0.69%	6,914	5.95%
13	111,129	42,810	38.52%	29,349	26.41%	222	0.20%	29,571	26.61%	34,480	31.03%	616	0.55%	2,706	2.44%	1,168	1.05%	5,757	5.18%
14	111,167	57,633	51.84%	44,952	40.44%	640	0.58%	45,592	41.01%	436	0.39%	2,089	1.88%	4,475	4.03%	1,582	1.42%	8,297	7.46%
15	114,162	95,935	84.03%	11,480	10.06%	342	0.30%	11,822	10.36%	255	0.22%	3,436	3.01%	1,820	1.59%	1,236	1.08%	4,910	4.30%
16	125,230	95,604	76.34%	17,851	14.25%	561	0.45%	18,412	14.70%	517	0.41%	6,444	5.15%	2,869	2.29%	1,945	1.55%	6,456	5.16%
17	119,690	98,634	82.41%	13,431	11.22%	264	0.22%	13,695	11.44%	424	0.35%	4,050	3.38%	1,942	1.62%	1,209	1.01%	4,671	3.90%
18	131,392	93,332	71.03%	25,142	19.14%	453	0.34%	25,595	19.48%	441	0.34%	4,673	3.56%	6,260	4.76%	1,544	1.18%	10,607	8.07%
19	121,793	81,368	66.81%	32,350	26.56%	473	0.39%	32,823	26.95%	2,741	2.25%	1,574	1.29%	2,165	1.78%	1,595	1.31%	4,719	3.87%
20	115,413	55,607	48.18%	50,824	44.04%	626	0.54%	51,450	44.58%	350	0.30%	1,981	1.72%	5,053	4.38%	1,598	1.38%	9,062	7.85%
21	120,898	60,165	49.77%	48,347	39.99%	1,226	1.01%	49,573	41.00%	1,097	0.91%	3,713	3.07%	4,566	3.78%	3,010	2.49%	9,603	7.94%
22	124,713	97,166	77.91%	21,862	17.53%	297	0.24%	22,159	17.77%	929	0.74%	785	0.63%	2,905	2.33%	1,066	0.85%	5,279	4.23%
23	121,316	93,849	77.36%	19,568	16.13%	456	0.38%	20,024	16.51%	525	0.43%	3,880	3.20%	2,046	1.69%	1,448	1.19%	4,346	3.58%
24	117,695	88,471	75.17%	24,189	20.55%	282	0.24%	24,471	20.79%	380	0.32%	875	0.74%	2,822	2.40%	958	0.81%	6,048	5.14%
25	122,924	85,574	69.62%	31,843	25.90%	226	0.18%	32,069	26.09%	2,828	2.30%	974	0.79%	836	0.68%	869	0.71%	2,058	1.67%
26	128,362	106,824	83.22%	18,161	14.15%	196	0.15%	18,357	14.30%	411	0.32%	753	0.59%	1,414	1.10%	799	0.62%	2,842	2.21%
27	129,960	90,001	69.25%	31,058	23.90%	709	0.55%	31,767	24.44%	588	0.45%	3,810	2.93%	2,696	2.07%	1,807	1.39%	5,864	4.51%
28	116,685	59,206	50.74%	51,007	43.71%	542	0.46%	51,549	44.18%	548	0.47%	2,670	2.29%	1,936	1.66%	1,318	1.13%	4,119	3.53%
29	117,993	102,915	87.22%	9,364	7.94%	194	0.16%	9,558	8.10%	525	0.44%	826	0.70%	3,401	2.88%	962	0.82%	7,137	6.05%
30	124,444	115,682	92.96%	4,748	3.82%	102	0.08%	4,850	3.90%	288	0.23%	361	0.29%	2,516	2.02%	849	0.68%	5,156	4.14%
31	116,629	105,009	90.04%	7,847	6.73%	184	0.16%	8,031	6.89%	279	0.24%	1,351	1.16%	1,367	1.17%	776	0.67%	2,826	2.42%
32	116,216	60,549	52.10%	47,391	40.78%	741	0.64%	48,132	41.42%	399	0.34%	1,143	0.98%	5,150	4.43%	1,584	1.36%	10,553	9.08%
33	128,123	113,228	88.37%	10,716	8.36%	147	0.11%	10,863	8.48%	472	0.37%	1,110	0.87%	1,719	1.34%	878	0.69%	3,521	2.75%
34	124,545	104,228	83.69%	16,136	12.96%	179	0.14%	16,315	13.10%	377	0.30%	894	0.72%	2,019	1.62%	891	0.72%	4,342	3.49%
35	114,767	97,627	85.07%	12,389	10.79%	156	0.14%	12,545	10.93%	495	0.43%	922	0.80%	2,434	2.12%	900	0.78%	5,809	5.06%
36	113,593	96,256	84.74%	13,000	11.44%	145	0.13%	13,145	11.57%	415	0.37%	1,075	0.95%	2,105	1.85%	742	0.65%	4,707	4.14%
37	127,179	84,142	66.16%	31,162	24.50%	622	0.49%	31,784	24.99%	525	0.41%	3,856	3.03%	5,514	4.34%	1,980	1.56%	11,419	8.98%
38	119,741	54,647	45.64%	56,538	47.22%	568	0.47%	57,106	47.69%	503	0.42%	3,203	2.67%	3,162	2.64%	1,688	1.41%	7,746	6.47%
39	124,811	111,851	89.62%	6,307	5.05%	162	0.13%	6,469	5.18%	264	0.21%	4,061	3.25%	1,221	0.98%	1,107	0.89%	3,894	3.12%
40	123,630	74,040	59.89%	37,890	30.65%	573	0.46%	38,463	31.11%	431	0.35%	4,594	3.72%	5,103	4.13%	1,572	1.27%	8,868	7.17%
41	124,085	107,760	86.84%	12,475	10.05%	154	0.12%	12,629	10.18%	302	0.24%	1,008	0.81%	1,713	1.38%	827	0.67%	4,452	3.59%
42	127,411	111,620	87.61%	9,528	7.48%	153	0.12%	9,681	7.60%	306	0.24%	2,358	1.85%	2,638	2.07%	961	0.75%	6,196	4.86%
43	122,219	102,423	83.80%	16,344	13.37%	160	0.13%	16,504	13.50%	319	0.26%	1,117	0.91%	1,237	1.01%	779	0.64%	3,832	3.14%
44	127,042	114,514	90.14%	7,407	5.83%	116	0.09%	7,523	5.92%	315	0.25%	1,845	1.45%	2,108	1.66%	853	0.67%	3,572	2.81%
45	131,481	124,651	94.81%	3,919	2.98%	104	0.08%	4,023	3.06%	258	0.20%	594	0.45%	1,396	1.06%	663	0.50%	3,000	2.28%
46	120,008	99,247	82.70%	18,629	15.52%	135	0.11%	18,764	15.64%	207	0.17%	656	0.55%	675	0.56%	594	0.49%	1,670	1.39%
47	125,293	120,032	95.80%	2,761	2.20%	55	0.04%	2,816	2.25%	412	0.33%	429	0.34%	931	0.74%	728	0.58%	2,233	1.78%
48	126,012	118,692	94.19%	3,659	2.90%	124	0.10%	3,783	3.00%	344	0.27%	744	0.59%	1,743	1.38%	830	0.66%	4,159	3.30%
49	120,445	106,650	88.55%	9,936	8.25%	218	0.18%	10,154	8.43%	466	0.39%	800	0.66%	1,377	1.14%	1,216	1.01%	3,373	2.80%
50	122,144	112,637	92.22%	2,092	1.71%	107	0.09%	2,199	1.80%	5,509	4.51%	419	0.34%	413	0.34%	1,074	0.88%	1,434	1.17%
Statewide	6,085,266	4,527,155	74.40%	1,218,470	20.02%	16,446	0.27%	1,234,916	20.29%	69,522	1.14%	85,539	1.41%	126,833	2.08%	57,747	0.95%	258,873	4.25%

A=Asian AI=American Indian and Alaskan Native PI=Native Hawaiian and other Pacific Islande
MR=Multi-Race Hisp=Hispanic or Latino (of any race)

2003 Senate Redistricting Plan - Voter Registration by Gender and Age

	Gender					Age							
District	**Total**	**Male**	**%Male**	**Female**	**%Female**	**18 - 25**	**%18 - 25**	**26 - 40**	**%26 - 40**	**41 - 65**	**%41 - 65**	**66 up**	**%66 up**
1	103,027	46,750	45.38%	56,277	54.62%	9,747	9.46%	26,144	25.37%	47,281	45.88%	19,878	19.29%
2	105,862	47,801	45.15%	58,061	54.85%	9,245	8.73%	25,362	23.95%	48,350	45.66%	22,924	21.65%
3	90,344	38,604	42.73%	51,740	57.27%	9,805	10.95%	27,150	30.32%	38,458	42.95%	14,126	15.78%
4	98,800	41,806	42.31%	56,994	57.69%	9,224	9.43%	24,895	25.44%	42,882	43.82%	20,858	21.31%
5	88,260	38,258	43.35%	50,002	56.65%	11,753	13.43%	26,505	30.29%	35,867	40.99%	13,374	15.28%
6	67,698	30,178	44.58%	37,520	55.42%	9,585	14.14%	21,168	31.23%	27,801	41.02%	9,222	13.61%
7	87,382	38,372	43.91%	49,010	56.09%	7,706	8.83%	25,481	29.19%	38,751	44.39%	15,356	17.59%
8	112,618	51,396	45.64%	61,222	54.36%	9,379	8.32%	27,641	24.52%	52,271	46.36%	23,458	20.81%
9	114,358	52,343	45.77%	62,015	54.23%	12,790	11.13%	35,621	31.00%	48,404	42.13%	18,075	15.73%
10	93,635	40,662	43.43%	52,973	56.57%	9,144	9.76%	25,065	26.75%	41,118	43.88%	18,384	19.62%
11	97,037	42,831	44.14%	54,206	55.86%	10,029	10.56%	27,884	29.36%	42,466	44.71%	14,607	15.38%
12	92,511	42,228	45.65%	50,283	54.35%	8,516	9.42%	31,575	34.94%	39,289	43.48%	10,990	12.16%
13	85,889	37,267	43.39%	48,622	56.61%	8,435	9.81%	26,952	31.36%	36,456	42.41%	14,108	16.41%
14	87,572	38,361	43.81%	49,211	56.19%	10,081	11.46%	32,753	37.25%	36,148	41.11%	8,952	10.18%
15	109,001	51,104	46.88%	57,897	53.12%	11,150	10.19%	36,482	33.35%	50,388	46.07%	11,357	10.38%
16	97,342	46,112	47.37%	51,230	52.63%	15,994	16.36%	37,302	38.16%	34,257	35.04%	10,204	10.44%
17	113,638	53,929	47.46%	59,709	52.54%	10,789	9.46%	41,534	36.42%	52,697	46.20%	9,035	7.92%
18	116,276	51,917	44.65%	64,359	55.35%	10,323	8.84%	41,555	35.60%	47,258	40.49%	17,576	15.06%
19	95,411	42,047	44.07%	53,364	55.93%	10,131	11.23%	28,519	31.62%	39,411	43.70%	12,134	13.45%
20	99,779	42,157	42.25%	57,622	57.75%	10,390	10.34%	34,650	34.48%	41,459	41.25%	13,997	13.93%
21	81,329	36,469	44.84%	44,860	55.16%	12,091	15.55%	28,947	37.22%	29,915	38.47%	6,815	8.76%
22	95,315	43,070	45.19%	52,245	54.81%	8,722	9.15%	25,416	26.66%	39,398	41.33%	21,783	22.85%
23	112,281	50,154	44.67%	62,127	55.33%	15,711	14.00%	39,846	35.51%	43,771	39.00%	12,894	11.49%
24	87,126	39,037	44.81%	48,089	55.19%	7,518	8.63%	23,863	27.39%	38,404	44.08%	17,333	19.90%
25	100,036	44,627	44.61%	55,409	55.39%	10,271	10.80%	28,368	29.84%	41,461	43.61%	14,979	15.75%
26	107,963	49,285	45.65%	58,678	54.35%	9,625	8.91%	30,511	28.25%	49,390	45.74%	18,462	17.10%
27	110,368	48,613	44.05%	61,755	55.95%	13,148	11.91%	36,739	33.28%	41,890	37.95%	18,608	16.86%
28	99,378	42,334	42.60%	57,044	57.40%	13,496	13.58%	31,219	31.42%	38,227	38.47%	16,429	16.53%
29	85,767	39,273	45.79%	46,494	54.21%	7,709	9.22%	24,015	28.73%	37,982	45.44%	13,890	16.62%
30	96,384	44,841	46.52%	51,543	53.48%	8,377	8.75%	26,641	27.82%	42,876	44.77%	17,876	18.67%
31	101,771	46,805	45.99%	54,966	54.01%	6,785	7.34%	28,802	31.17%	46,031	49.82%	10,785	11.67%
32	84,132	34,987	41.59%	49,145	58.41%	7,428	9.91%	26,592	35.49%	31,583	42.16%	9,318	12.44%
33	106,619	49,115	46.07%	57,504	53.93%	9,163	9.06%	31,681	31.34%	45,850	45.36%	14,397	14.24%
34	100,844	46,695	46.30%	54,149	53.70%	9,575	9.49%	28,515	28.25%	44,525	44.12%	18,311	18.14%
35	104,182	48,925	46.96%	55,257	53.04%	9,733	9.33%	34,643	33.20%	47,870	45.88%	12,087	11.59%
36	100,116	46,074	46.02%	54,042	53.98%	9,398	9.44%	32,479	32.62%	43,551	43.74%	14,134	14.20%
37	100,663	44,534	44.24%	56,129	55.76%	7,943	7.88%	40,983	40.66%	38,388	38.09%	13,472	13.37%
38	97,422	42,635	43.76%	54,787	56.24%	9,070	9.30%	36,644	37.57%	39,902	40.91%	11,924	12.22%
39	125,175	58,133	46.44%	67,042	53.56%	9,878	7.88%	39,248	31.33%	59,711	47.66%	16,441	13.12%
40	96,410	43,930	45.57%	52,480	54.43%	9,425	9.76%	38,457	39.84%	40,248	41.69%	8,407	8.71%
41	101,452	46,975	46.30%	54,477	53.70%	9,010	9.12%	29,226	29.57%	45,884	46.42%	14,720	14.89%
42	107,059	49,449	46.19%	57,610	53.81%	9,926	9.39%	32,794	31.02%	46,447	43.94%	16,536	15.64%
43	92,210	41,144	44.62%	51,066	55.38%	7,094	7.70%	28,491	30.91%	40,514	43.96%	16,067	17.43%
44	97,350	44,821	46.04%	52,529	53.96%	9,977	10.25%	27,969	28.73%	42,380	43.53%	17,025	17.49%
45	113,236	53,823	47.53%	59,413	52.47%	14,949	13.33%	31,355	27.95%	46,912	41.82%	18,959	16.90%
46	92,083	41,650	45.23%	50,433	54.77%	8,812	9.56%	25,521	27.68%	40,439	43.86%	17,418	18.89%
47	108,567	50,771	46.76%	57,796	53.24%	9,607	8.85%	28,436	26.20%	47,420	43.68%	23,090	21.27%
48	117,776	53,484	45.41%	64,292	54.59%	8,618	7.30%	27,919	23.66%	49,654	42.08%	31,809	26.96%
49	98,574	44,022	44.66%	54,552	55.34%	9,735	9.82%	26,996	27.23%	42,480	42.85%	19,927	20.10%
50	113,952	53,462	46.92%	60,490	53.08%	11,119	9.74%	27,626	24.21%	49,178	43.09%	26,202	22.96%
Statewide	4,991,980	2,253,260	45.14%	2,738,720	54.86%	498,129	10.07%	1,524,180	30.83%	2,133,293	43.15%	788,713	15.95%

Voter registration data is estimated since it is collected at the precinct level and districts are created at the census block level.

Sen Redistricting Plan 2003 | 2003 Database | 09/27/06 | 05:25 PM

Data Source: NC State Board of Elections, December 2002

2003 Senate Redistricting Plan - Voter Registration by Party and Race

Registration by Party

Dist.	VR Total	% D	Racial %s among D's: White % of D	Black % of D	AI % of D	Other % of D	% R	Racial %s among R's: White % of R	Black % of R	AI % of R	Other % of R	% U	Racial %s among U's: White % of U	Black % of U	AI % of U	Other % of U	% L	Dist.
1	103,084	57.69%	64.72%	34.53%	0.10%	0.52%	24.76%	95.98%	3.03%	0.10%	0.81%	17.40%	88.07%	9.96%	0.22%	1.40%	0.15%	1
2	105,908	45.44%	69.63%	29.42%	0.14%	0.73%	35.76%	96.56%	2.15%	0.18%	1.04%	18.66%	90.06%	7.77%	0.27%	1.73%	0.14%	2
3	90,356	70.14%	40.09%	59.22%	0.06%	0.49%	19.63%	87.51%	11.27%	0.11%	0.93%	10.12%	68.25%	29.16%	0.16%	2.15%	0.11%	3
4	98,872	76.88%	41.45%	56.88%	1.28%	0.32%	13.51%	83.11%	15.50%	0.56%	0.73%	9.55%	73.46%	24.11%	0.88%	1.33%	0.06%	4
5	88,298	56.15%	54.18%	44.55%	0.13%	0.94%	29.43%	93.88%	4.34%	0.17%	1.42%	14.27%	77.80%	18.10%	0.32%	3.21%	0.15%	5
6	67,789	46.57%	63.77%	33.56%	0.21%	2.31%	33.40%	92.41%	3.62%	0.30%	3.52%	19.77%	81.34%	12.46%	0.51%	5.39%	0.27%	6
7	87,482	67.24%	48.64%	49.70%	0.19%	1.33%	21.25%	92.49%	6.14%	0.13%	1.00%	11.40%	78.07%	19.05%	0.40%	1.96%	0.11%	7
8	112,789	55.91%	66.77%	31.17%	1.47%	0.46%	28.69%	96.43%	2.62%	0.23%	0.49%	15.29%	88.46%	9.10%	0.70%	1.20%	0.12%	8
9	114,891	40.47%	71.77%	26.80%	0.20%	0.85%	38.60%	97.23%	1.51%	0.13%	0.85%	20.47%	90.88%	6.44%	0.22%	1.76%	0.45%	9
10	93,805	60.99%	49.33%	48.91%	0.74%	0.78%	28.53%	92.92%	5.63%	0.37%	0.90%	10.39%	76.70%	19.80%	0.67%	2.21%	0.09%	10
11	97,055	58.19%	50.96%	47.90%	0.19%	0.92%	31.52%	92.08%	6.89%	0.08%	0.93%	10.16%	75.22%	21.74%	0.33%	2.70%	0.12%	11
12	92,545	46.33%	73.46%	25.41%	0.21%	0.86%	38.28%	96.95%	1.84%	0.17%	0.97%	15.27%	88.18%	9.05%	0.24%	2.39%	0.13%	12
13	86,025	78.66%	33.00%	31.68%	33.99%	1.23%	11.48%	73.04%	8.59%	15.46%	2.84%	9.79%	58.95%	19.00%	17.25%	4.38%	0.08%	13
14	87,902	57.88%	35.32%	62.45%	0.17%	1.40%	25.70%	91.24%	6.24%	0.17%	1.79%	16.22%	67.01%	27.68%	0.19%	4.02%	0.20%	14
15	109,390	36.44%	78.35%	18.44%	0.11%	2.59%	41.86%	96.53%	1.04%	0.09%	1.84%	21.45%	88.66%	5.82%	0.10%	4.56%	0.25%	15
16	97,748	43.86%	72.60%	23.72%	0.18%	2.90%	31.58%	94.68%	2.08%	0.10%	2.55%	24.16%	85.18%	7.90%	0.19%	5.83%	0.41%	16
17	114,083	36.10%	73.70%	22.93%	0.24%	2.61%	41.94%	96.54%	1.12%	0.09%	1.79%	21.71%	88.92%	5.09%	0.21%	4.95%	0.25%	17
18	116,756	52.88%	68.33%	28.67%	0.17%	2.03%	26.62%	95.02%	2.28%	0.14%	1.98%	20.24%	84.17%	9.03%	0.20%	4.98%	0.26%	18
19	95,442	56.31%	57.54%	39.01%	1.46%	1.91%	26.44%	90.63%	4.78%	1.09%	3.44%	17.07%	74.35%	17.80%	1.74%	5.93%	0.17%	19
20	100,552	64.83%	39.33%	58.09%	0.14%	1.08%	19.28%	89.88%	7.40%	0.18%	1.57%	15.67%	65.41%	28.03%	0.22%	3.39%	0.23%	20
21	81,366	53.62%	28.16%	66.67%	0.45%	4.60%	24.84%	79.76%	11.13%	0.59%	8.35%	21.32%	53.82%	33.69%	0.58%	11.58%	0.21%	21
22	95,399	43.00%	65.70%	32.71%	0.51%	0.92%	39.85%	96.48%	2.08%	0.31%	1.01%	17.01%	88.82%	8.36%	0.49%	2.03%	0.14%	22
23	112,316	55.33%	74.73%	22.23%	0.24%	2.35%	23.56%	94.78%	2.23%	0.20%	2.32%	20.77%	86.67%	6.53%	0.23%	5.17%	0.34%	23
24	87,176	51.25%	64.09%	34.85%	0.12%	0.73%	32.93%	96.92%	2.09%	0.09%	0.69%	15.71%	88.93%	8.86%	0.17%	1.50%	0.11%	24
25	100,118	60.92%	60.98%	37.24%	1.17%	0.45%	25.19%	93.81%	4.61%	0.85%	0.60%	13.81%	81.60%	15.28%	1.73%	1.19%	0.08%	25
26	108,004	45.02%	73.23%	25.87%	0.15%	0.59%	37.82%	97.58%	1.56%	0.12%	0.63%	16.99%	90.15%	7.49%	0.29%	1.62%	0.17%	26
27	110,379	50.31%	59.48%	38.90%	0.22%	1.40%	31.56%	95.77%	2.77%	0.20%	1.26%	17.90%	80.52%	15.94%	0.34%	3.20%	0.23%	27
28	99,383	56.97%	29.54%	69.18%	0.23%	1.05%	27.50%	91.60%	6.93%	0.19%	1.28%	15.39%	64.72%	31.96%	0.35%	2.97%	0.14%	28
29	85,795	35.32%	79.03%	19.87%	0.16%	0.82%	49.17%	98.38%	0.80%	0.14%	0.54%	15.39%	92.89%	4.63%	0.42%	1.63%	0.12%	29
30	96,494	39.91%	91.55%	7.66%	0.06%	0.51%	45.94%	98.79%	0.48%	0.05%	0.48%	14.07%	95.90%	2.29%	0.19%	1.24%	0.08%	30
31	101,784	35.88%	83.58%	15.09%	0.10%	0.89%	47.27%	98.21%	0.64%	0.07%	0.76%	16.69%	93.12%	4.08%	0.11%	1.99%	0.16%	31
32	84,234	59.25%	35.56%	63.12%	0.10%	0.77%	26.24%	92.38%	5.73%	0.15%	1.25%	14.35%	69.25%	26.20%	0.24%	2.77%	0.16%	32
33	106,619	37.54%	80.32%	18.84%	0.16%	0.68%	48.04%	98.50%	0.91%	0.15%	0.43%	14.29%	92.88%	5.29%	0.36%	1.46%	0.13%	33
34	100,942	37.17%	70.42%	28.53%	0.11%	0.65%	46.12%	97.52%	1.57%	0.12%	0.61%	16.57%	88.55%	9.15%	0.16%	1.58%	0.13%	34
35	104,391	35.62%	73.81%	24.55%	0.20%	1.09%	44.56%	97.24%	1.34%	0.19%	0.89%	19.63%	91.12%	6.06%	0.30%	1.88%	0.18%	35
36	100,214	38.21%	73.74%	24.98%	0.12%	0.85%	42.37%	97.50%	1.41%	0.11%	0.72%	19.30%	91.39%	6.09%	0.23%	1.67%	0.12%	36
37	100,787	46.79%	56.25%	40.89%	0.18%	1.95%	31.47%	94.28%	3.25%	0.15%	1.78%	21.47%	79.85%	14.71%	0.44%	3.65%	0.26%	37
38	97,535	59.21%	26.40%	71.49%	0.19%	1.18%	23.37%	89.41%	7.98%	0.22%	1.88%	17.22%	65.72%	28.89%	0.50%	3.29%	0.21%	38
39	125,278	27.36%	83.78%	12.87%	0.17%	2.61%	50.07%	97.49%	0.53%	0.11%	1.33%	22.38%	91.86%	3.32%	0.32%	3.57%	0.19%	39
40	96,542	46.25%	38.13%	58.88%	0.21%	1.84%	32.95%	93.85%	3.54%	0.10%	1.76%	20.64%	77.20%	16.98%	0.35%	3.88%	0.16%	40
41	101,528	39.97%	79.67%	19.41%	0.07%	0.68%	42.28%	98.22%	0.94%	0.07%	0.57%	17.62%	92.93%	5.22%	0.16%	1.33%	0.14%	41
42	107,151	35.11%	81.48%	16.95%	0.05%	1.37%	47.01%	97.90%	1.04%	0.06%	0.83%	17.65%	93.30%	4.09%	0.13%	1.93%	0.23%	42
43	92,215	42.77%	74.81%	24.48%	0.06%	0.64%	39.39%	97.63%	1.67%	0.09%	0.61%	17.74%	88.68%	9.66%	0.18%	1.45%	0.10%	43
44	97,393	41.18%	87.57%	11.49%	0.08%	0.66%	41.13%	98.35%	0.64%	0.05%	0.60%	17.55%	95.26%	2.76%	0.13%	1.39%	0.14%	44
45	113,347	35.62%	93.47%	5.79%	0.06%	0.56%	46.49%	99.02%	0.46%	0.03%	0.39%	17.68%	96.79%	1.70%	0.16%	1.09%	0.21%	45
46	92,195	53.77%	74.65%	24.72%	0.05%	0.44%	30.92%	96.47%	2.52%	0.13%	0.70%	15.20%	89.61%	8.28%	0.21%	1.47%	0.11%	46
47	108,606	43.36%	97.05%	2.47%	0.08%	0.35%	39.93%	99.37%	0.21%	0.06%	0.30%	16.58%	98.04%	0.66%	0.26%	0.86%	0.14%	47
48	118,075	32.67%	92.76%	6.12%	0.08%	0.70%	44.64%	98.71%	0.32%	0.07%	0.56%	22.48%	96.62%	1.35%	0.14%	1.38%	0.20%	48
49	99,151	49.35%	85.87%	12.44%	0.13%	0.84%	29.98%	97.51%	1.03%	0.12%	0.73%	20.35%	92.31%	3.59%	0.25%	2.18%	0.32%	49
50	114,183	43.31%	93.76%	2.75%	2.81%	0.44%	37.01%	97.16%	0.33%	1.89%	0.39%	19.49%	93.24%	1.21%	4.18%	1.02%	0.19%	50
State	**4,999,372**	**48.27%**	***62.93%***	***34.33%***	***1.30%***	***1.15%***	**34.34%**	***95.79%***	***2.50%***	***0.30%***	***1.15%***	**17.21%**	***85.19%***	***10.71%***	***0.60%***	***2.83%***	**0.18%**	**State**

Registration by Race without regard to Party

Dist.	% White	% Black	% AI	% Other	Dist.
1	76.55%	22.42%	0.12%	0.75%	1
2	83.11%	15.59%	0.18%	1.03%	2
3	52.28%	46.73%	0.08%	0.76%	3
4	50.16%	48.14%	1.14%	0.47%	4
5	69.28%	28.89%	0.17%	1.41%	5
6	76.85%	19.33%	0.31%	3.34%	6
7	61.35%	36.90%	0.20%	1.34%	7
8	78.62%	19.58%	0.99%	0.59%	8
9	85.60%	12.76%	0.18%	1.05%	9
10	64.63%	33.50%	0.62%	0.97%	10
11	66.41%	32.28%	0.18%	1.11%	11
12	84.72%	13.87%	0.20%	1.15%	12
13	40.16%	27.78%	30.20%	1.73%	13
14	54.91%	42.28%	0.17%	1.94%	14
15	88.20%	8.41%	0.10%	2.71%	15
16	82.68%	12.98%	0.16%	3.50%	16
17	86.63%	9.86%	0.17%	2.77%	17
18	78.69%	17.61%	0.17%	2.62%	18
19	69.20%	26.29%	1.41%	3.00%	19
20	53.24%	43.52%	0.16%	1.54%	20
21	46.52%	45.76%	0.52%	7.03%	21
22	81.92%	16.33%	0.43%	1.16%	22
23	81.99%	14.19%	0.23%	2.93%	23
24	78.82%	19.95%	0.12%	0.84%	24
25	72.11%	25.97%	1.17%	0.59%	25
26	85.34%	13.52%	0.16%	0.78%	26
27	74.76%	23.31%	0.24%	1.69%	27
28	52.08%	46.27%	0.24%	1.41%	28
29	90.70%	8.13%	0.19%	0.81%	29
30	95.49%	3.60%	0.07%	0.61%	30
31	92.10%	6.40%	0.09%	1.02%	31
32	55.38%	42.68%	0.13%	1.18%	32
33	90.86%	8.27%	0.19%	0.67%	33
34	85.95%	12.85%	0.12%	0.79%	34
35	87.69%	10.54%	0.22%	1.16%	35
36	87.24%	11.32%	0.14%	0.96%	36
37	73.34%	23.35%	0.23%	2.28%	37
38	47.98%	49.22%	0.25%	1.72%	38
39	92.46%	4.54%	0.17%	2.19%	39
40	64.62%	31.92%	0.20%	2.24%	40
41	89.87%	9.08%	0.08%	0.75%	41
42	91.31%	7.17%	0.07%	1.22%	42
43	86.28%	12.84%	0.09%	0.77%	43
44	93.36%	5.49%	0.08%	0.77%	44
45	96.64%	2.58%	0.07%	0.58%	45
46	83.69%	15.33%	0.10%	0.68%	46
47	98.13%	1.27%	0.10%	0.42%	47
48	96.28%	2.45%	0.09%	0.79%	48
49	90.69%	7.19%	0.15%	1.09%	49
50	94.92%	1.55%	2.74%	0.54%	50
	78.09%	19.29%	0.83%	1.44%	**State**

Voter registration data is estimated since it is collected at the precinct level and districts are created at the census block level.

D = Democratic R = Republican U = Unaffiliated L = Libertarian AI = American Indian

Voters who do not designate a race are omitted from this chart, so the percentages may not add up to 100%.

2003 Senate Redistricting Plan - Election Results

Dist.	2000 Auditor Campbell-Merritt				2000 Chief Justice Frye-Lake				2000 Governor Easley-Vinroot						2002 Supreme Court Butterfield-Brady				2002 US Senate Bowles-Dole								Dist.
	Dem	Dem %	Rep	Rep %	Dem	Dem %	Rep	Rep %	Dem	Dem %	Rep	Rep %	Other	Other %	Dem	Dem %	Rep	Rep %	Dem	Dem %	Rep	Rep %	Lib	Lib %	Ind	Ind %	
1	26,259	55.07%	21,426	44.93%	24,686	50.17%	24,517	49.83%	30,019	58.47%	20,379	39.69%	941	1.83%	19,219	49.86%	19,327	50.14%	19,912	46.76%	22,009	51.69%	647	1.52%	13	0.03%	1
2	21,944	47.38%	24,372	52.62%	19,304	39.84%	29,151	60.16%	25,120	49.85%	24,473	48.57%	797	1.58%	15,944	41.15%	22,806	58.85%	16,461	39.36%	24,561	58.73%	800	1.91%	0	0.00%	2
3	27,403	67.84%	12,989	32.16%	25,150	60.63%	16,334	39.37%	29,685	68.64%	13,285	30.72%	276	0.64%	20,397	63.49%	11,731	36.51%	20,287	58.38%	14,112	40.61%	345	0.99%	7	0.02%	3
4	31,969	72.02%	12,421	27.98%	30,638	66.88%	15,172	33.12%	35,056	72.37%	12,801	26.43%	581	1.20%	22,905	66.63%	11,470	33.37%	24,169	63.44%	13,548	35.56%	374	0.98%	6	0.02%	4
5	20,841	54.94%	17,091	45.06%	18,830	48.27%	20,178	51.73%	23,324	57.20%	17,041	41.79%	414	1.02%	14,808	50.71%	14,393	49.29%	14,737	46.19%	16,885	52.92%	272	0.85%	10	0.03%	5
6	13,007	47.57%	14,335	52.43%	11,520	40.46%	16,956	59.54%	14,050	46.96%	15,061	50.34%	805	2.69%	9,122	40.91%	13,175	59.09%	9,783	39.62%	14,329	58.03%	551	2.23%	30	0.12%	6
7	28,208	65.07%	15,139	34.93%	26,575	59.78%	17,882	40.22%	29,182	64.03%	15,945	34.98%	452	0.99%	20,759	59.08%	14,378	40.92%	20,564	54.31%	16,824	44.43%	469	1.24%	7	0.02%	7
8	28,531	58.16%	20,524	41.84%	27,116	53.14%	23,912	46.86%	33,582	62.86%	18,987	35.54%	852	1.59%	22,486	53.03%	19,918	46.97%	23,132	50.15%	22,228	48.19%	761	1.65%	2	0.00%	8
9	26,201	49.05%	27,213	50.95%	25,259	46.02%	29,628	53.98%	32,796	56.63%	23,748	41.01%	1,365	2.36%	19,533	45.69%	23,222	54.31%	20,638	43.77%	25,734	54.58%	775	1.64%	3	0.01%	9
10	25,521	56.90%	19,331	43.10%	23,357	50.78%	22,638	49.22%	27,561	57.82%	19,773	41.49%	329	0.69%	19,472	52.70%	17,475	47.30%	19,756	49.60%	19,608	49.23%	441	1.11%	23	0.06%	10
11	25,913	55.36%	20,895	44.64%	24,525	51.27%	23,312	48.73%	29,621	59.63%	19,665	39.59%	386	0.78%	19,626	51.27%	18,650	48.73%	18,431	45.91%	21,346	53.17%	368	0.92%	1	0.00%	11
12	20,636	45.78%	24,445	54.22%	18,714	40.81%	27,146	59.19%	23,191	49.31%	23,161	49.25%	676	1.44%	13,846	37.85%	22,740	62.15%	13,716	34.50%	25,502	64.15%	527	1.33%	9	0.02%	12
13	24,804	74.30%	8,580	25.70%	23,824	69.53%	10,441	30.47%	26,588	73.56%	9,030	24.98%	528	1.46%	14,816	66.84%	7,351	33.16%	15,160	61.69%	8,971	36.50%	244	0.99%	201	0.82%	13
14	29,687	63.51%	17,060	36.49%	29,366	62.59%	17,553	37.41%	32,011	66.81%	15,336	32.01%	567	1.18%	23,639	60.43%	15,479	39.57%	23,474	57.99%	16,584	40.97%	419	1.04%	2	0.00%	14
15	29,574	46.60%	33,889	53.40%	29,102	45.30%	35,147	54.70%	33,137	49.59%	32,583	48.76%	1,099	1.64%	22,112	41.21%	31,543	58.79%	21,963	38.56%	34,379	60.35%	616	1.08%	7	0.01%	15
16	29,561	57.60%	21,760	42.40%	29,767	57.16%	22,306	42.84%	32,620	59.93%	20,481	37.63%	1,325	2.43%	22,666	54.65%	18,809	45.35%	22,737	51.41%	20,792	47.01%	689	1.56%	7	0.02%	16
17	28,414	44.98%	34,755	55.02%	28,164	43.98%	35,872	56.02%	33,304	49.83%	32,279	48.30%	1,246	1.86%	21,546	39.26%	33,337	60.74%	21,410	36.87%	35,887	61.80%	768	1.32%	9	0.02%	17
18	32,188	60.17%	21,305	39.83%	32,413	59.07%	22,460	40.93%	34,803	61.14%	21,107	37.08%	1,015	1.78%	25,124	56.54%	19,313	43.46%	25,911	53.84%	21,537	44.75%	658	1.37%	20	0.04%	18
19	23,094	56.32%	17,908	43.68%	22,213	52.75%	19,899	47.25%	25,294	57.75%	17,891	40.85%	617	1.41%	15,530	48.90%	16,229	51.10%	16,058	46.33%	18,120	52.28%	481	1.39%	0	0.00%	19
20	32,597	70.27%	13,788	29.73%	32,733	69.14%	14,608	30.86%	34,141	70.72%	13,427	27.81%	709	1.47%	24,629	68.43%	11,365	31.57%	24,748	64.83%	13,020	34.11%	403	1.06%	3	0.01%	20
21	19,949	65.12%	10,687	34.88%	19,948	64.03%	11,205	35.97%	20,622	65.12%	10,576	33.40%	471	1.49%	14,235	60.97%	9,114	39.03%	14,523	59.61%	9,552	39.21%	287	1.18%	0	0.00%	21
22	21,174	46.11%	24,744	53.89%	20,955	44.58%	26,054	55.42%	23,668	48.68%	24,404	50.19%	548	1.13%	14,993	38.70%	23,747	61.30%	15,612	37.37%	25,558	61.18%	585	1.40%	19	0.05%	22
23	30,706	64.26%	17,075	35.74%	31,719	64.53%	17,437	35.47%	33,145	65.04%	16,678	32.73%	1,140	2.24%	24,938	63.54%	14,307	36.46%	25,753	60.63%	16,163	38.05%	543	1.28%	17	0.04%	23
24	20,515	48.78%	21,542	51.22%	22,586	51.13%	21,587	48.87%	23,109	50.50%	21,972	48.01%	681	1.49%	14,233	42.27%	19,438	57.73%	15,447	42.56%	20,257	55.81%	573	1.58%	18	0.05%	24
25	24,753	57.93%	17,976	42.07%	25,370	56.76%	19,327	43.24%	26,307	55.09%	19,491	40.82%	1,952	4.09%	17,840	53.07%	15,775	46.93%	18,893	50.48%	17,938	47.92%	595	1.59%	4	0.01%	25
26	24,465	45.48%	29,327	54.52%	27,021	47.79%	29,524	52.21%	28,282	48.60%	28,899	49.66%	1,012	1.74%	18,355	39.91%	27,641	60.09%	20,013	39.94%	29,144	58.17%	943	1.88%	2	0.00%	26
27	28,509	58.54%	20,195	41.46%	32,124	63.03%	18,839	36.97%	31,548	60.36%	19,630	37.56%	1,088	2.08%	23,752	55.11%	19,350	44.89%	24,820	53.69%	20,830	45.06%	578	1.25%	0	0.00%	27
28	27,556	63.66%	15,730	36.34%	29,291	65.71%	15,287	34.29%	29,667	65.42%	15,017	33.12%	662	1.46%	22,453	60.43%	14,701	39.57%	23,057	59.40%	15,359	39.57%	403	1.04%	0	0.00%	28
29	16,067	36.59%	27,839	63.41%	16,977	37.72%	28,031	62.28%	19,109	41.63%	26,080	56.82%	709	1.54%	10,599	31.88%	22,647	68.12%	11,675	33.31%	22,727	64.85%	642	1.83%	1	0.00%	29
30	19,328	38.88%	30,387	61.12%	19,245	37.80%	31,661	62.20%	22,218	42.39%	29,409	56.11%	784	1.50%	13,894	35.51%	25,233	64.49%	14,955	35.56%	26,096	62.06%	983	2.34%	18	0.04%	30
31	22,240	38.79%	35,099	61.21%	22,261	37.41%	37,246	62.59%	25,858	41.90%	34,650	56.14%	1,208	1.96%	15,130	33.01%	30,698	66.99%	17,319	33.90%	33,023	64.64%	742	1.45%	7	0.01%	31
32	27,559	64.62%	15,086	35.38%	27,717	63.33%	16,047	36.67%	29,224	65.47%	14,644	32.80%	772	1.73%	19,759	61.66%	12,287	38.34%	21,984	61.69%	13,226	37.11%	424	1.19%	5	0.01%	32
33	18,919	38.79%	29,855	61.21%	19,627	39.05%	30,637	60.95%	22,306	43.24%	28,428	55.10%	856	1.66%	14,556	34.19%	28,024	65.81%	16,110	34.82%	29,149	62.99%	1,007	2.18%	7	0.02%	33
34	18,871	39.21%	29,252	60.79%	18,943	38.19%	30,654	61.81%	20,918	40.96%	29,109	57.00%	1,045	2.05%	13,016	34.19%	25,057	65.81%	13,621	32.99%	26,815	64.95%	824	2.00%	27	0.07%	34
35	15,623	36.38%	27,317	63.62%	15,974	36.24%	28,109	63.76%	16,886	35.86%	29,317	62.26%	884	1.88%	11,305	31.72%	24,330	68.28%	13,434	33.26%	26,368	65.27%	593	1.47%	1	0.00%	35
36	18,766	40.45%	27,628	59.55%	18,691	39.05%	29,172	60.95%	19,802	39.66%	29,184	58.45%	943	1.89%	13,124	35.35%	24,004	64.65%	14,128	35.22%	25,281	63.02%	702	1.75%	3	0.01%	36
37	23,609	58.28%	16,904	41.72%	24,426	58.56%	17,286	41.44%	23,770	53.88%	19,486	44.17%	859	1.95%	17,897	56.08%	14,014	43.92%	19,872	56.18%	14,998	42.40%	497	1.40%	8	0.02%	37
38	25,780	67.00%	12,699	33.00%	26,099	66.60%	13,090	33.40%	26,129	64.12%	14,097	34.59%	524	1.29%	20,972	66.74%	10,450	33.26%	22,069	65.53%	11,206	33.27%	403	1.20%	2	0.01%	38
39	18,312	35.44%	33,352	64.56%	19,487	36.65%	33,688	63.35%	18,674	32.87%	37,255	65.58%	883	1.55%	14,769	32.53%	30,632	67.47%	17,415	34.52%	32,432	64.30%	588	1.17%	7	0.01%	39
40	22,222	57.30%	16,561	42.70%	22,929	58.03%	16,580	41.97%	23,013	55.41%	17,860	43.00%	659	1.59%	18,664	55.67%	14,860	44.33%	20,037	55.27%	15,782	43.53%	432	1.19%	4	0.01%	40
41	20,069	40.42%	29,581	59.58%	19,431	38.13%	31,527	61.87%	21,255	40.30%	30,557	57.94%	931	1.77%	14,443	35.98%	25,695	64.02%	15,136	35.29%	26,927	62.78%	822	1.92%	6	0.01%	41
42	18,584	36.96%	31,695	63.04%	18,023	35.10%	33,322	64.90%	20,479	39.07%	30,982	59.11%	952	1.82%	12,437	32.33%	26,030	67.67%	14,135	34.10%	26,513	63.96%	800	1.93%	2	0.00%	42
43	16,812	40.25%	24,952	59.75%	16,484	38.43%	26,408	61.57%	18,104	40.56%	25,724	57.63%	810	1.81%	11,508	37.89%	18,864	62.11%	12,166	36.46%	20,638	61.85%	563	1.69%	1	0.00%	43
44	18,948	43.16%	24,953	56.84%	18,131	40.16%	27,020	59.84%	19,924	43.68%	24,710	54.17%	982	2.15%	13,646	37.42%	22,818	62.58%	15,878	40.17%	22,637	57.27%	965	2.44%	46	0.12%	44
45	20,260	40.42%	29,867	59.58%	19,853	38.93%	31,144	61.07%	23,232	43.30%	29,249	54.52%	1,172	2.18%	16,205	38.17%	26,251	61.83%	17,752	38.78%	26,975	58.93%	1,009	2.20%	35	0.08%	45
46	21,036	49.41%	21,537	50.59%	20,151	45.80%	23,848	54.20%	23,128	50.17%	22,182	48.12%	787	1.71%	15,433	45.01%	18,856	54.99%	16,290	43.11%	20,923	55.37%	570	1.51%	8	0.02%	46
47	22,926	47.81%	25,028	52.19%	21,497	43.85%	27,525	56.15%	25,147	48.31%	25,777	49.52%	1,127	2.17%	17,244	44.01%	21,941	55.99%	19,844	45.59%	23,016	52.88%	626	1.44%	40	0.09%	47
48	18,873	38.19%	30,549	61.81%	18,410	37.35%	30,885	62.65%	22,359	41.71%	29,993	55.95%	1,252	2.34%	14,161	35.09%	26,195	64.91%	16,880	38.03%	27,026	60.90%	474	1.07%	1	0.00%	48
49	24,833	53.95%	21,195	46.05%	24,232	51.64%	22,695	48.36%	27,104	54.28%	21,063	42.18%	1,765	3.53%	19,532	52.59%	17,606	47.41%	21,675	53.36%	18,443	45.41%	499	1.23%	0	0.00%	49
50	21,526	46.60%	24,666	53.40%	20,816	44.45%	26,016	55.55%	23,099	46.62%	25,259	50.98%	1,192	2.41%	17,224	45.17%	20,908	54.83%	19,101	44.75%	23,001	53.89%	571	1.34%	7	0.02%	50
State	**1,175,142**	**51.15%**	**1,122,504**	**48.85%**	**1,161,674**	**49.25%**	**1,196,963**	**50.75%**	**1,293,171**	**52.68%**	**1,118,135**	**45.55%**	**43,630**	**1.78%**	**874,496**	**46.80%**	**994,184**	**53.20%**	**922,641**	**45.51%**	**1,073,979**	**52.98%**	**29,851**	**1.47%**	**656**	**0.03%**	**State**

Election data is estimated since it is collected at the precinct level and districts are created at the census block level.

Data Source: NC State Board of Elections, November 2000 and 2002

2003 Senate Redistricting Plan - Split Precincts

County	Precinct	District	Total Population
Buncombe	Asheville 24	48	1,279
		49	1,451
Cumberland	Cross Creek 14	19	204
		21	4,029
Durham	03	18	1,527
		20	337
	04	18	1,676
		20	180
	05	18	9,133
		20	959
	06	18	1,112
		20	2,084
Forsyth	013	31	2,848
		32	277
	032	31	2,156
		32	541
	033	31	1,471
		32	1,922
	043	31	1,161
		32	3,642
	101	31	849
		32	2,339
	123	31	2,327
		32	88
	507	31	880
		32	3,123
	704	31	1,496
		32	788
	705	31	1,086
		32	1,742
	707	31	1,035
		32	1,188
	808	31	3,236
		32	2,210
Guilford	Deep River South	28	620
		33	1,727
	GB 06	26	4
		28	2,136
	GB 39	26	1,750
		27	526
	GB 40A	26	3,019
		27	392
	GB 52	27	2,672
		28	847
	GB 64	26	97
		27	2,253
		28	1,339
	Jefferson 1	26	2,848
		28	97

NCLCV v. Hall
21 CVS 15426
LDTX066

2003 Senate Redistricting Plan - Split Precincts

County	Precinct	District	Total Population
	Jefferson 2	26	2,422
		28	228
Iredell	Coddle Creek 4	36	3,594
		41	1,624
Mecklenburg	027	38	2,158
		40	3,216
	056	38	1,277
		40	1,580
	211	38	4,712
		40	38
	225	38	0
		39	2,034
Pitt	Arthur	3	3,272
		5	1,205
	Ayden B	3	2,399
		5	1,214
	Fountain	3	770
		5	641
	Greenville 09	3	1,494
		5	3,082
	Greenville 12A	3	1,514
		5	1,872
Wake	01-12	14	0
		16	2,410
	01-18	14	532
		15	4,529
	01-20	14	1,892
		16	1,034
	01-21	14	706
		16	4,045
	01-26	14	4,423
		16	1,398
	01-29	15	1,153
		16	1,500
	01-35	14	4,030
		16	348
	04-04	16	644
		17	2,863
	13-05	14	814
		15	1,096
	13-06	14	0
		15	3,722
	16-01	14	1,342
		17	1,331
	18-01	16	4,111
		17	358
	18-06	16	2,473
		17	863
	18-08	16	93

2003 Senate Redistricting Plan - Split Precincts

County	Precinct	District	Total Population
		17	3,372
	19-02	14	257
		15	5,044
	19-07	14	224
		15	2,388
	20-02	16	560
		17	3,003
Wayne	02	5	3,864
		12	360
	25	5	2,477
		12	814
	26	5	2,556
		12	1,430

Total Population by County and District
2003 Senate Redistricting Plan

County	District	County Population in District	Total County Population	% of County in District
Alamance	24	130,800	130,800	100.00%
Alexander	45	33,603	33,603	100.00%
Alleghany	30	10,677	10,677	100.00%
Anson	25	25,275	25,275	100.00%
Ashe	45	24,384	24,384	100.00%
Avery	47	17,167	17,167	100.00%
Beaufort	1	44,958	44,958	100.00%
Bertie	4	19,773	19,773	100.00%
Bladen	19	32,278	32,278	100.00%
Brunswick	8	73,143	73,143	100.00%
Buncombe	48	53,263	206,330	25.81%
Buncombe	49	153,067	206,330	74.19%
Burke	44	89,148	89,148	100.00%
Cabarrus	36	131,063	131,063	100.00%
Caldwell	44	77,415	77,415	100.00%
Camden	1	6,885	6,885	100.00%
Carteret	2	59,383	59,383	100.00%
Caswell	24	23,501	23,501	100.00%
Catawba	42	141,685	141,685	100.00%
Chatham	18	49,329	49,329	100.00%
Cherokee	50	24,298	24,298	100.00%
Chowan	4	14,526	14,526	100.00%
Clay	50	8,775	8,775	100.00%
Cleveland	46	96,287	96,287	100.00%
Columbus	8	54,749	54,749	100.00%
Craven	2	91,436	91,436	100.00%
Cumberland	19	135,382	302,963	44.69%
Cumberland	21	167,581	302,963	55.31%
Currituck	1	18,190	18,190	100.00%
Dare	1	29,967	29,967	100.00%
Davidson	33	147,246	147,246	100.00%
Davie	34	34,835	34,835	100.00%
Duplin	10	49,063	49,063	100.00%
Durham	18	70,319	223,314	31.49%
Durham	20	152,995	223,314	68.51%
Edgecombe	3	55,606	55,606	100.00%
Forsyth	31	153,025	306,067	50.00%
Forsyth	32	153,042	306,067	50.00%
Franklin	7	47,260	47,260	100.00%
Gaston	41	28,157	190,365	14.79%
Gaston	43	162,208	190,365	85.21%
Gates	4	10,516	10,516	100.00%
Graham	50	7,993	7,993	100.00%
Granville	7	48,498	48,498	100.00%
Greene	5	18,974	18,974	100.00%
Guilford	26	77,025	421,048	18.29%
Guilford	27	164,775	421,048	39.13%
Guilford	28	157,613	421,048	37.43%
Guilford	33	21,635	421,048	5.14%
Halifax	4	57,370	57,370	100.00%
Harnett	22	91,025	91,025	100.00%

NCLCV v. Hall
21 CVS 15426
LDTX067

Total Population by County and District
2003 Senate Redistricting Plan

County	District	County Population in District	Total County Population	% of County in District
Haywood	47	46,632	54,033	86.30%
Haywood	50	7,401	54,033	13.70%
Henderson	48	89,173	89,173	100.00%
Hertford	4	22,601	22,601	100.00%
Hoke	13	33,646	33,646	100.00%
Hyde	1	5,826	5,826	100.00%
Iredell	36	22,488	122,660	18.33%
Iredell	41	73,336	122,660	59.79%
Iredell	42	26,836	122,660	21.88%
Jackson	50	33,121	33,121	100.00%
Johnston	12	121,965	121,965	100.00%
Jones	6	10,381	10,381	100.00%
Lee	18	49,040	49,040	100.00%
Lenoir	10	59,648	59,648	100.00%
Lincoln	41	63,780	63,780	100.00%
Macon	50	29,811	29,811	100.00%
Madison	47	19,635	19,635	100.00%
Martin	3	25,593	25,593	100.00%
McDowell	47	42,151	42,151	100.00%
Mecklenburg	35	35,397	695,454	5.09%
Mecklenburg	37	162,957	695,454	23.43%
Mecklenburg	38	163,463	695,454	23.50%
Mecklenburg	39	167,716	695,454	24.12%
Mecklenburg	40	165,921	695,454	23.86%
Mitchell	47	15,687	15,687	100.00%
Montgomery	29	26,822	26,822	100.00%
Moore	22	74,769	74,769	100.00%
Nash	11	87,420	87,420	100.00%
New Hanover	9	160,307	160,307	100.00%
Northampton	4	22,086	22,086	100.00%
Onslow	6	150,355	150,355	100.00%
Orange	23	118,227	118,227	100.00%
Pamlico	2	12,934	12,934	100.00%
Pasquotank	1	34,897	34,897	100.00%
Pender	8	41,082	41,082	100.00%
Perquimans	4	11,368	11,368	100.00%
Person	23	35,623	35,623	100.00%
Pitt	3	71,803	133,798	53.67%
Pitt	5	61,995	133,798	46.33%
Polk	48	18,324	18,324	100.00%
Randolph	29	130,454	130,454	100.00%
Richmond	25	46,564	46,564	100.00%
Robeson	13	123,339	123,339	100.00%
Rockingham	26	91,928	91,928	100.00%
Rowan	34	130,340	130,340	100.00%
Rutherford	46	62,899	62,899	100.00%
Sampson	10	60,161	60,161	100.00%
Scotland	25	35,998	35,998	100.00%
Stanly	25	58,100	58,100	100.00%
Stokes	30	44,711	44,711	100.00%
Surry	30	71,219	71,219	100.00%

Total Population by County and District
2003 Senate Redistricting Plan

County	District	County Population in District	Total County Population	% of County in District
Swain	50	12,968	12,968	100.00%
Transylvania	50	29,334	29,334	100.00%
Tyrrell	1	4,149	4,149	100.00%
Union	35	123,677	123,677	100.00%
Vance	7	42,954	42,954	100.00%
Wake	14	152,942	627,846	24.36%
Wake	15	152,960	627,846	24.36%
Wake	16	152,953	627,846	24.36%
Wake	17	168,991	627,846	26.92%
Warren	7	19,972	19,972	100.00%
Washington	1	13,723	13,723	100.00%
Watauga	45	42,695	42,695	100.00%
Wayne	5	78,717	113,329	69.46%
Wayne	12	34,612	113,329	30.54%
Wilkes	45	65,632	65,632	100.00%
Wilson	11	73,814	73,814	100.00%
Yadkin	30	36,348	36,348	100.00%
Yancey	47	17,774	17,774	100.00%

Total Population by District and County
2003 Senate Redistricting Plan

District	County	County Population in District	% of District Population	Total County Population	% of County in District
1	Beaufort	44,958	28.35%	44,958	100.00%
1	Camden	6,885	4.34%	6,885	100.00%
1	Currituck	18,190	11.47%	18,190	100.00%
1	Dare	29,967	18.90%	29,967	100.00%
1	Hyde	5,826	3.67%	5,826	100.00%
1	Pasquotank	34,897	22.00%	34,897	100.00%
1	Tyrrell	4,149	2.62%	4,149	100.00%
1	Washington	13,723	8.65%	13,723	100.00%
2	Carteret	59,383	36.26%	59,383	100.00%
2	Craven	91,436	55.84%	91,436	100.00%
2	Pamlico	12,934	7.90%	12,934	100.00%
3	Edgecombe	55,606	36.34%	55,606	100.00%
3	Martin	25,593	16.73%	25,593	100.00%
3	Pitt	71,803	46.93%	133,798	53.67%
4	Bertie	19,773	12.50%	19,773	100.00%
4	Chowan	14,526	9.18%	14,526	100.00%
4	Gates	10,516	6.65%	10,516	100.00%
4	Halifax	57,370	36.26%	57,370	100.00%
4	Hertford	22,601	14.28%	22,601	100.00%
4	Northampton	22,086	13.96%	22,086	100.00%
4	Perquimans	11,368	7.18%	11,368	100.00%
5	Greene	18,974	11.88%	18,974	100.00%
5	Pitt	61,995	38.82%	133,798	46.33%
5	Wayne	78,717	49.29%	113,329	69.46%
6	Jones	10,381	6.46%	10,381	100.00%
6	Onslow	150,355	93.54%	150,355	100.00%
7	Franklin	47,260	29.78%	47,260	100.00%
7	Granville	48,498	30.56%	48,498	100.00%
7	Vance	42,954	27.07%	42,954	100.00%
7	Warren	19,972	12.59%	19,972	100.00%
8	Brunswick	73,143	43.29%	73,143	100.00%
8	Columbus	54,749	32.40%	54,749	100.00%
8	Pender	41,082	24.31%	41,082	100.00%
9	New Hanover	160,307	100.00%	160,307	100.00%
10	Duplin	49,063	29.05%	49,063	100.00%
10	Lenoir	59,648	35.32%	59,648	100.00%

Total Population by District and County
2003 Senate Redistricting Plan

District	County	County Population in District	% of District Population	Total County Population	% of County in District
10	Sampson	60,161	35.63%	60,161	100.00%
11	Nash	87,420	54.22%	87,420	100.00%
11	Wilson	73,814	45.78%	73,814	100.00%
12	Johnston	121,965	77.89%	121,965	100.00%
12	Wayne	34,612	22.11%	113,329	30.54%
13	Hoke	33,646	21.43%	33,646	100.00%
13	Robeson	123,339	78.57%	123,339	100.00%
14	Wake	152,942	100.00%	627,846	24.36%
15	Wake	152,960	100.00%	627,846	24.36%
16	Wake	152,953	100.00%	627,846	24.36%
17	Wake	168,991	100.00%	627,846	26.92%
18	Chatham	49,329	29.24%	49,329	100.00%
18	Durham	70,319	41.69%	223,314	31.49%
18	Lee	49,040	29.07%	49,040	100.00%
19	Bladen	32,278	19.25%	32,278	100.00%
19	Cumberland	135,382	80.75%	302,963	44.69%
20	Durham	152,995	100.00%	223,314	68.51%
21	Cumberland	167,581	100.00%	302,963	55.31%
22	Harnett	91,025	54.90%	91,025	100.00%
22	Moore	74,769	45.10%	74,769	100.00%
23	Orange	118,227	76.85%	118,227	100.00%
23	Person	35,623	23.15%	35,623	100.00%
24	Alamance	130,800	84.77%	130,800	100.00%
24	Caswell	23,501	15.23%	23,501	100.00%
25	Anson	25,275	15.23%	25,275	100.00%
25	Richmond	46,564	28.06%	46,564	100.00%
25	Scotland	35,998	21.69%	35,998	100.00%
25	Stanly	58,100	35.01%	58,100	100.00%
26	Guilford	77,025	45.59%	421,048	18.29%
26	Rockingham	91,928	54.41%	91,928	100.00%
27	Guilford	164,775	100.00%	421,048	39.13%
28	Guilford	157,613	100.00%	421,048	37.43%
29	Montgomery	26,822	17.05%	26,822	100.00%
29	Randolph	130,454	82.95%	130,454	100.00%
30	Alleghany	10,677	6.55%	10,677	100.00%
30	Stokes	44,711	27.44%	44,711	100.00%

Total Population by District and County
2003 Senate Redistricting Plan

District	County	County Population in District	% of District Population	Total County Population	% of County in District
30	Surry	71,219	43.70%	71,219	100.00%
30	Yadkin	36,348	22.31%	36,348	100.00%
31	Forsyth	153,025	100.00%	306,067	50.00%
32	Forsyth	153,042	100.00%	306,067	50.00%
33	Davidson	147,246	87.19%	147,246	100.00%
33	Guilford	21,635	12.81%	421,048	5.14%
34	Davie	34,835	21.09%	34,835	100.00%
34	Rowan	130,340	78.91%	130,340	100.00%
35	Mecklenburg	35,397	22.25%	695,454	5.09%
35	Union	123,677	77.75%	123,677	100.00%
36	Cabarrus	131,063	85.35%	131,063	100.00%
36	Iredell	22,488	14.65%	122,660	18.33%
37	Mecklenburg	162,957	100.00%	695,454	23.43%
38	Mecklenburg	163,463	100.00%	695,454	23.50%
39	Mecklenburg	167,716	100.00%	695,454	24.12%
40	Mecklenburg	165,921	100.00%	695,454	23.86%
41	Gaston	28,157	17.04%	190,365	14.79%
41	Iredell	73,336	44.37%	122,660	59.79%
41	Lincoln	63,780	38.59%	63,780	100.00%
42	Catawba	141,685	84.08%	141,685	100.00%
42	Iredell	26,836	15.92%	122,660	21.88%
43	Gaston	162,208	100.00%	190,365	85.21%
44	Burke	89,148	53.52%	89,148	100.00%
44	Caldwell	77,415	46.48%	77,415	100.00%
45	Alexander	33,603	20.20%	33,603	100.00%
45	Ashe	24,384	14.66%	24,384	100.00%
45	Watauga	42,695	25.67%	42,695	100.00%
45	Wilkes	65,632	39.46%	65,632	100.00%
46	Cleveland	96,287	60.49%	96,287	100.00%
46	Rutherford	62,899	39.51%	62,899	100.00%
47	Avery	17,167	10.79%	17,167	100.00%
47	Haywood	46,632	29.32%	54,033	86.30%
47	Madison	19,635	12.35%	19,635	100.00%
47	McDowell	42,151	26.50%	42,151	100.00%
47	Mitchell	15,687	9.86%	15,687	100.00%
47	Yancey	17,774	11.18%	17,774	100.00%

Total Population by District and County
2003 Senate Redistricting Plan

District	County	County Population in District	% of District Population	Total County Population	% of County in District
48	Buncombe	53,263	33.13%	206,330	25.81%
48	Henderson	89,173	55.47%	89,173	100.00%
48	Polk	18,324	11.40%	18,324	100.00%
49	Buncombe	153,067	100.00%	206,330	74.19%
50	Cherokee	24,298	15.81%	24,298	100.00%
50	Clay	8,775	5.71%	8,775	100.00%
50	Graham	7,993	5.20%	7,993	100.00%
50	Haywood	7,401	4.82%	54,033	13.70%
50	Jackson	33,121	21.55%	33,121	100.00%
50	Macon	29,811	19.40%	29,811	100.00%
50	Swain	12,968	8.44%	12,968	100.00%
50	Transylvania	29,334	19.09%	29,334	100.00%

Total Population by Municipality and District
2003 Senate Redistricting Plan

Municipality*	District	Municipal Population in District	Total Municipal Population	% of Municipality in District
Aberdeen	22	3,400	3,400	100.00%
Ahoskie	4	4,523	4,523	100.00%
Alamance	24	310	310	100.00%
Albemarle	25	15,680	15,680	100.00%
Alliance	2	781	781	100.00%
Andrews	50	1,602	1,602	100.00%
Angier	22	3,419	3,419	100.00%
Ansonville	25	636	636	100.00%
Apex	17	20,212	20,212	100.00%
Arapahoe	2	436	436	100.00%
Archdale	28	286	9,014	3.17%
Archdale	29	8,728	9,014	96.83%
Arlington	30	795	795	100.00%
Asheboro	29	21,672	21,672	100.00%
Asheville	48	7,762	68,889	11.27%
Asheville	49	61,127	68,889	88.73%
Askewville	4	180	180	100.00%
Atkinson	8	236	236	100.00%
Atlantic Beach	2	1,781	1,781	100.00%
Aulander	4	888	888	100.00%
Aurora	1	583	583	100.00%
Autryville	10	196	196	100.00%
Ayden	3	1,721	4,622	37.23%
Ayden	5	2,901	4,622	62.77%
Badin	25	1,154	1,154	100.00%
Bailey	11	670	670	100.00%
Bakersville	47	357	357	100.00%
Bald Head Island	8	173	173	100.00%
Banner Elk	47	811	811	100.00%
Bath	1	275	275	100.00%
Bayboro	2	741	741	100.00%
Beargrass	3	53	53	100.00%
Beaufort	2	3,771	3,771	100.00%
Beech Mountain	45	297	310	95.81%
Beech Mountain	47	13	310	4.19%
Belhaven	1	1,968	1,968	100.00%
Belmont	43	8,705	8,705	100.00%
Belville	8	285	285	100.00%
Belwood	46	962	962	100.00%
Benson	12	2,923	2,923	100.00%
Bermuda Run	34	1,431	1,431	100.00%
Bessemer City	43	5,119	5,119	100.00%
Bethania	31	294	354	83.05%
Bethania	32	60	354	16.95%
Bethel	3	1,681	1,681	100.00%
Beulaville	10	1,067	1,067	100.00%
Biltmore Forest	48	1,440	1,440	100.00%
Biscoe	29	1,700	1,700	100.00%
Black Creek	11	714	714	100.00%
Black Mountain	49	7,511	7,511	100.00%
Bladenboro	19	1,718	1,718	100.00%
Blowing Rock	44	53	1,418	3.74%
Blowing Rock	45	1,365	1,418	96.26%
Boardman	8	202	202	100.00%
Bogue	2	590	590	100.00%
Boiling Spring Lakes	8	2,972	2,972	100.00%
Boiling Springs	46	3,866	3,866	100.00%
Bolivia	8	148	148	100.00%

*Municipalities represent areas as they existed on January 1st, 2000.

NCLCV v. Hall
21 CVS 15426
LDTX068

Total Population by Municipality and District
2003 Senate Redistricting Plan

Municipality*	District	Municipal Population in District	Total Municipal Population	% of Municipality in District
Bolton	8	494	494	100.00%
Boone	45	13,472	13,472	100.00%
Boonville	30	1,138	1,138	100.00%
Bostic	46	328	328	100.00%
Brevard	50	6,789	6,789	100.00%
Bridgeton	2	328	328	100.00%
Broadway	18	1,015	1,015	100.00%
Broadway	22	0	1,015	0.00%
Brookford	42	434	434	100.00%
Brunswick	8	360	360	100.00%
Bryson City	50	1,411	1,411	100.00%
Bunn	7	357	357	100.00%
Burgaw	8	3,337	3,337	100.00%
Burlington	24	44,917	44,917	100.00%
Burnsville	47	1,623	1,623	100.00%
Cajah's Mountain	44	2,683	2,683	100.00%
Calabash	8	711	711	100.00%
Calypso	10	410	410	100.00%
Cameron	22	151	151	100.00%
Candor	29	825	825	100.00%
Canton	47	4,029	4,029	100.00%
Cape Carteret	2	1,214	1,214	100.00%
Carolina Beach	9	4,701	4,701	100.00%
Carolina Shores	8	1,482	1,482	100.00%
Carrboro	23	16,782	16,782	100.00%
Carthage	22	1,871	1,871	100.00%
Cary	16	44,742	94,536	47.33%
Cary	17	49,775	94,536	52.65%
Cary	18	19	94,536	0.02%
Casar	46	308	308	100.00%
Castalia	11	340	340	100.00%
Caswell Beach	8	370	370	100.00%
Catawba	42	698	698	100.00%
Cedar Point	2	929	929	100.00%
Cedar Rock	44	315	315	100.00%
Centerville	7	99	99	100.00%
Cerro Gordo	8	244	244	100.00%
Chadbourn	8	2,129	2,129	100.00%
Chapel Hill	18	1,917	48,715	3.94%
Chapel Hill	23	46,798	48,715	96.06%
Charlotte	37	156,760	540,828	28.99%
Charlotte	38	131,184	540,828	24.26%
Charlotte	39	141,045	540,828	26.08%
Charlotte	40	111,839	540,828	20.68%
Cherryville	43	5,361	5,361	100.00%
Chimney Rock	46	175	175	100.00%
China Grove	34	3,616	3,616	100.00%
Chocowinity	1	733	733	100.00%
Claremont	42	1,038	1,038	100.00%
Clarkton	19	705	705	100.00%
Clayton	12	6,973	6,973	100.00%
Clemmons	31	13,827	13,827	100.00%
Clemmons	32	0	13,827	0.00%
Cleveland	34	808	808	100.00%
Clinton	10	8,600	8,600	100.00%
Clyde	47	1,324	1,324	100.00%
Coats	22	1,845	1,845	100.00%
Cofield	4	347	347	100.00%

*Municipalities represent areas as they existed on January 1st, 2000.

Total Population by Municipality and District
2003 Senate Redistricting Plan

Municipality*	District	Municipal Population in District	Total Municipal Population	% of Municipality in District
Colerain	4	221	221	100.00%
Columbia	1	819	819	100.00%
Columbus	48	992	992	100.00%
Como	4	78	78	100.00%
Concord	36	55,977	55,977	100.00%
Conetoe	3	365	365	100.00%
Connelly Springs	44	1,814	1,814	100.00%
Conover	42	6,604	6,604	100.00%
Conway	4	734	734	100.00%
Cooleemee	34	905	905	100.00%
Cornelius	40	11,969	11,969	100.00%
Cove City	2	433	433	100.00%
Cramerton	43	2,976	2,976	100.00%
Creedmoor	7	2,232	2,232	100.00%
Creswell	1	278	278	100.00%
Crossnore	47	242	242	100.00%
Dallas	43	3,402	3,402	100.00%
Danbury	30	108	108	100.00%
Davidson	40	7,139	7,139	100.00%
Davidson	41	0	7,139	0.00%
Denton	33	1,450	1,450	100.00%
Dillsboro	50	205	205	100.00%
Dobbins Heights	25	936	936	100.00%
Dobson	30	1,457	1,457	100.00%
Dortches	11	809	809	100.00%
Dover	2	443	443	100.00%
Drexel	44	1,938	1,938	100.00%
Dublin	19	250	250	100.00%
Dundarrach	13	62	62	100.00%
Dunn	22	9,196	9,196	100.00%
Durham	16	0	187,035	0.00%
Durham	18	64,622	187,035	34.55%
Durham	20	122,374	187,035	65.43%
Durham	23	39	187,035	0.02%
Earl	46	234	234	100.00%
East Arcadia	19	524	524	100.00%
East Bend	30	659	659	100.00%
East Laurinburg	25	295	295	100.00%
East Spencer	34	1,755	1,755	100.00%
Eden	26	15,908	15,908	100.00%
Edenton	4	5,394	5,394	100.00%
Elizabeth City	1	17,188	17,188	100.00%
Elizabethtown	19	3,698	3,698	100.00%
Elk Park	47	459	459	100.00%
Elkin	30	4,036	4,109	98.22%
Elkin	45	73	4,109	1.78%
Ellenboro	46	479	479	100.00%
Ellerbe	25	1,021	1,021	100.00%
Elm City	11	1,165	1,165	100.00%
Emerald Isle	2	3,488	3,488	100.00%
Enfield	4	2,347	2,347	100.00%
Erwin	22	4,537	4,537	100.00%
Eureka	5	244	244	100.00%
Everetts	3	179	179	100.00%
Fair Bluff	8	1,181	1,181	100.00%
Fairmont	13	2,604	2,604	100.00%
Faison	10	744	744	100.00%
Faith	34	695	695	100.00%

*Municipalities represent areas as they existed on January 1st, 2000.

Total Population by Municipality and District
2003 Senate Redistricting Plan

Municipality*	District	Municipal Population in District	Total Municipal Population	% of Municipality in District
Falcon	10	0	328	0.00%
Falcon	19	328	328	100.00%
Falkland	3	112	112	100.00%
Fallston	46	603	603	100.00%
Farmville	5	4,302	4,302	100.00%
Fayetteville	19	36,770	121,015	30.38%
Fayetteville	21	84,245	121,015	69.62%
Flat Rock	48	2,565	2,565	100.00%
Fletcher	48	4,185	4,185	100.00%
Forest City	46	7,549	7,549	100.00%
Forest Hills	50	330	330	100.00%
Fountain	3	533	533	100.00%
Four Oaks	12	1,424	1,424	100.00%
Foxfire	22	474	474	100.00%
Franklin	50	3,490	3,490	100.00%
Franklinton	7	1,745	1,745	100.00%
Franklinville	29	1,258	1,258	100.00%
Fremont	12	1,463	1,463	100.00%
Fuquay-Varina	17	7,898	7,898	100.00%
Gamewell	44	3,644	3,644	100.00%
Garland	10	808	808	100.00%
Garner	14	3,457	17,757	19.47%
Garner	17	14,300	17,757	80.53%
Garysburg	4	1,254	1,254	100.00%
Gaston	4	973	973	100.00%
Gastonia	43	66,277	66,277	100.00%
Gatesville	4	281	281	100.00%
Gibson	25	584	584	100.00%
Gibsonville	24	2,141	4,372	48.97%
Gibsonville	26	2,231	4,372	51.03%
Glen Alpine	44	1,090	1,090	100.00%
Godwin	19	112	112	100.00%
Goldsboro	5	37,197	39,043	95.27%
Goldsboro	12	1,846	39,043	4.73%
Goldston	18	319	319	100.00%
Graham	24	12,833	12,833	100.00%
Grandfather	47	73	73	100.00%
Granite Falls	44	4,612	4,612	100.00%
Granite Quarry	34	2,175	2,175	100.00%
Green Level	24	2,042	2,042	100.00%
Greenevers	10	560	560	100.00%
Greensboro	26	10,068	223,891	4.50%
Greensboro	27	156,800	223,891	70.03%
Greensboro	28	57,023	223,891	25.47%
Greenville	3	25,203	60,476	41.67%
Greenville	5	35,273	60,476	58.33%
Grifton	3	1,889	2,073	91.12%
Grifton	10	184	2,073	8.88%
Grimesland	3	440	440	100.00%
Grover	46	698	698	100.00%
Halifax	4	344	344	100.00%
Hamilton	3	516	516	100.00%
Hamlet	25	6,018	6,018	100.00%
Harmony	42	526	526	100.00%
Harrells	10	187	187	100.00%
Harrellsville	4	102	102	100.00%
Harrisburg	36	4,493	4,493	100.00%
Hassell	3	72	72	100.00%

*Municipalities represent areas as they existed on January 1st, 2000.

Total Population by Municipality and District
2003 Senate Redistricting Plan

Municipality*	District	Municipal Population in District	Total Municipal Population	% of Municipality in District
Havelock	2	22,442	22,442	100.00%
Haw River	24	1,908	1,908	100.00%
Hayesville	50	297	297	100.00%
Henderson	7	16,095	16,095	100.00%
Hendersonville	48	10,420	10,420	100.00%
Hertford	4	2,070	2,070	100.00%
Hickory	42	37,145	37,222	99.79%
Hickory	44	77	37,222	0.21%
High Point	28	64,649	85,839	75.31%
High Point	29	14	85,839	0.02%
High Point	31	6	85,839	0.01%
High Point	33	21,170	85,839	24.66%
High Shoals	43	729	729	100.00%
Highlands	50	909	909	100.00%
Hildebran	44	1,472	1,472	100.00%
Hillsborough	23	5,446	5,446	100.00%
Hobgood	4	404	404	100.00%
Hoffman	25	624	624	100.00%
Holden Beach	8	787	787	100.00%
Holly Ridge	6	831	831	100.00%
Holly Springs	17	9,192	9,192	100.00%
Hookerton	5	467	467	100.00%
Hope Mills	19	11,237	11,237	100.00%
Hot Springs	47	645	645	100.00%
Hudson	44	3,078	3,078	100.00%
Huntersville	38	6,523	24,960	26.13%
Huntersville	40	18,437	24,960	73.87%
Indian Beach	2	95	95	100.00%
Indian Trail	35	11,905	11,905	100.00%
Jackson	4	695	695	100.00%
Jacksonville	6	66,715	66,715	100.00%
Jamestown	28	3,088	3,088	100.00%
Jamesville	3	502	502	100.00%
Jefferson	45	1,422	1,422	100.00%
Jonesville	30	1,464	1,464	100.00%
Kannapolis	34	9,020	36,910	24.44%
Kannapolis	36	27,890	36,910	75.56%
Kelford	4	245	245	100.00%
Kenansville	10	1,149	1,149	100.00%
Kenly	11	178	1,569	11.34%
Kenly	12	1,391	1,569	88.66%
Kernersville	26	0	17,126	0.00%
Kernersville	31	17,126	17,126	100.00%
Kill Devil Hills	1	5,897	5,897	100.00%
King	30	5,322	5,952	89.42%
King	31	630	5,952	10.58%
Kings Mountain	43	590	9,693	6.09%
Kings Mountain	46	9,103	9,693	93.91%
Kingstown	46	845	845	100.00%
Kinston	10	23,688	23,688	100.00%
Kittrell	7	148	148	100.00%
Kitty Hawk	1	2,991	2,991	100.00%
Knightdale	14	5,958	5,958	100.00%
Kure Beach	9	1,507	1,507	100.00%
La Grange	10	2,844	2,844	100.00%
Lake Lure	46	1,027	1,027	100.00%
Lake Park	35	2,093	2,093	100.00%
Lake Santeetlah	50	67	67	100.00%

*Municipalities represent areas as they existed on January 1st, 2000.

Total Population by Municipality and District
2003 Senate Redistricting Plan

Municipality*	District	Municipal Population in District	Total Municipal Population	% of Municipality in District
Lake Waccamaw	8	1,411	1,411	100.00%
Landis	34	2,996	2,996	100.00%
Lansing	45	151	151	100.00%
Lasker	4	103	103	100.00%
Lattimore	46	419	419	100.00%
Laurel Park	48	1,835	1,835	100.00%
Laurinburg	25	15,874	15,874	100.00%
Lawndale	46	642	642	100.00%
Leggett	3	77	77	100.00%
Leland	8	1,938	1,938	100.00%
Lenoir	44	16,793	16,793	100.00%
Lewiston Woodville	4	613	613	100.00%
Lewisville	31	8,826	8,826	100.00%
Lexington	33	19,953	19,953	100.00%
Liberty	29	2,661	2,661	100.00%
Lilesville	25	459	459	100.00%
Lillington	22	2,915	2,915	100.00%
Lincolnton	41	9,965	9,965	100.00%
Linden	19	127	127	100.00%
Littleton	4	692	692	100.00%
Locust	25	2,416	2,416	100.00%
Locust	36	0	2,416	0.00%
Long View	42	4,013	4,722	84.99%
Long View	44	709	4,722	15.01%
Louisburg	7	3,111	3,111	100.00%
Love Valley	42	30	30	100.00%
Lowell	43	2,662	2,662	100.00%
Lucama	11	847	847	100.00%
Lumber Bridge	13	118	118	100.00%
Lumberton	13	20,795	20,795	100.00%
Macclesfield	3	458	458	100.00%
Macon	7	115	115	100.00%
Madison	26	2,262	2,262	100.00%
Maggie Valley	47	607	607	100.00%
Magnolia	10	932	932	100.00%
Maiden	41	0	3,282	0.00%
Maiden	42	3,282	3,282	100.00%
Manteo	1	1,052	1,052	100.00%
Marietta	13	164	164	100.00%
Marion	47	4,943	4,943	100.00%
Mars Hill	47	1,764	1,764	100.00%
Marshall	47	840	840	100.00%
Marshville	35	2,360	2,360	100.00%
Marvin	35	1,039	1,039	100.00%
Matthews	35	7,766	22,127	35.10%
Matthews	39	14,361	22,127	64.90%
Maxton	13	2,356	2,551	92.36%
Maxton	25	195	2,551	7.64%
Mayodan	26	2,417	2,417	100.00%
Maysville	6	1,002	1,002	100.00%
McAdenville	43	619	619	100.00%
McDonald	13	119	119	100.00%
McFarlan	25	89	89	100.00%
Mebane	23	675	7,284	9.27%
Mebane	24	6,609	7,284	90.73%
Mesic	2	257	257	100.00%
Micro	12	454	454	100.00%
Middleburg	7	162	162	100.00%

*Municipalities represent areas as they existed on January 1st, 2000.

Total Population by Municipality and District
2003 Senate Redistricting Plan

Municipality*	District	Municipal Population in District	Total Municipal Population	% of Municipality in District
Middlesex	11	838	838	100.00%
Milton	24	132	132	100.00%
Mineral Springs	35	1,370	1,370	100.00%
Minnesott Beach	2	311	311	100.00%
Mint Hill	35	14,922	14,922	100.00%
Mocksville	34	4,178	4,178	100.00%
Momeyer	11	291	291	100.00%
Monroe	35	26,228	26,228	100.00%
Montreat	49	630	630	100.00%
Mooresboro	46	314	314	100.00%
Mooresville	36	15,718	18,823	83.50%
Mooresville	41	3,105	18,823	16.50%
Morehead City	2	7,691	7,691	100.00%
Morganton	44	17,310	17,310	100.00%
Morrisville	16	5,208	5,208	100.00%
Morrisville	20	0	5,208	0.00%
Morven	25	579	579	100.00%
Mount Airy	30	8,484	8,484	100.00%
Mount Gilead	29	1,389	1,389	100.00%
Mount Holly	41	6,079	9,618	63.20%
Mount Holly	43	3,539	9,618	36.80%
Mount Olive	5	4,537	4,567	99.34%
Mount Olive	10	30	4,567	0.66%
Mount Pleasant	36	1,259	1,259	100.00%
Murfreesboro	4	2,045	2,045	100.00%
Murphy	50	1,568	1,568	100.00%
Nags Head	1	2,700	2,700	100.00%
Nashville	11	4,309	4,309	100.00%
Navassa	8	479	479	100.00%
New Bern	2	23,128	23,128	100.00%
New London	25	326	326	100.00%
Newland	47	704	704	100.00%
Newport	2	3,349	3,349	100.00%
Newton	42	12,560	12,560	100.00%
Newton Grove	10	606	606	100.00%
Norlina	7	1,107	1,107	100.00%
Norman	25	72	72	100.00%
North Topsail Beach	6	843	843	100.00%
North Wilkesboro	45	4,116	4,116	100.00%
Northwest	8	671	671	100.00%
Norwood	25	2,216	2,216	100.00%
Oak City	3	339	339	100.00%
Oak Island	8	6,571	6,571	100.00%
Oak Ridge	26	3,988	3,988	100.00%
Oakboro	25	1,198	1,198	100.00%
Ocean Isle Beach	8	426	426	100.00%
Old Fort	47	963	963	100.00%
Oriental	2	875	875	100.00%
Orrum	13	79	79	100.00%
Oxford	7	8,338	8,338	100.00%
Pantego	1	170	170	100.00%
Parkton	13	428	428	100.00%
Parmele	3	290	290	100.00%
Patterson Springs	46	620	620	100.00%
Peachland	25	554	554	100.00%
Peletier	2	487	487	100.00%
Pembroke	13	2,399	2,399	100.00%
Pikeville	12	719	719	100.00%

*Municipalities represent areas as they existed on January 1st, 2000.

Total Population by Municipality and District
2003 Senate Redistricting Plan

Municipality*	District	Municipal Population in District	Total Municipal Population	% of Municipality in District
Pilot Mountain	30	1,281	1,281	100.00%
Pine Knoll Shores	2	1,524	1,524	100.00%
Pine Level	12	1,313	1,313	100.00%
Pinebluff	22	1,109	1,109	100.00%
Pinehurst	22	9,706	9,706	100.00%
Pinetops	3	1,419	1,419	100.00%
Pineville	39	3,449	3,449	100.00%
Pink Hill	10	521	521	100.00%
Pittsboro	18	2,226	2,226	100.00%
Plymouth	1	4,107	4,107	100.00%
Polkton	25	1,195	1,195	100.00%
Polkville	46	535	535	100.00%
Pollocksville	6	269	269	100.00%
Powellsville	4	259	259	100.00%
Princeton	12	1,066	1,066	100.00%
Princeville	3	940	940	100.00%
Proctorville	13	133	133	100.00%
Raeford	13	3,386	3,386	100.00%
Raleigh	14	77,941	276,093	28.23%
Raleigh	15	100,222	276,093	36.30%
Raleigh	16	97,925	276,093	35.47%
Raleigh	17	5	276,093	0.00%
Raleigh	20	0	276,093	0.00%
Ramseur	29	1,588	1,588	100.00%
Randleman	29	3,557	3,557	100.00%
Ranlo	43	2,198	2,198	100.00%
Raynham	13	67	67	100.00%
Red Oak	11	2,723	2,723	100.00%
Red Springs	13	3,493	3,493	100.00%
Reidsville	26	14,485	14,485	100.00%
Rennert	13	283	283	100.00%
Rhodhiss	44	366	366	100.00%
Rich Square	4	931	931	100.00%
Richfield	25	515	515	100.00%
Richlands	6	928	928	100.00%
River Bend	2	2,923	2,923	100.00%
Roanoke Rapids	4	16,957	16,957	100.00%
Robbins	22	1,195	1,195	100.00%
Robbinsville	50	747	747	100.00%
Robersonville	3	1,731	1,731	100.00%
Rockingham	25	9,672	9,672	100.00%
Rockwell	34	1,971	1,971	100.00%
Rocky Mount	3	17,297	55,893	30.95%
Rocky Mount	11	38,596	55,893	69.05%
Rolesville	14	907	907	100.00%
Ronda	45	460	460	100.00%
Roper	1	613	613	100.00%
Rose Hill	10	1,330	1,330	100.00%
Roseboro	10	1,267	1,267	100.00%
Rosman	50	490	490	100.00%
Rowland	13	1,146	1,146	100.00%
Roxboro	23	8,696	8,696	100.00%
Roxobel	4	263	263	100.00%
Rural Hall	31	2,464	2,464	100.00%
Ruth	46	329	329	100.00%
Rutherford College	44	1,293	1,293	100.00%
Rutherfordton	46	4,131	4,131	100.00%
Salemburg	10	469	469	100.00%

*Municipalities represent areas as they existed on January 1st, 2000.

Total Population by Municipality and District
2003 Senate Redistricting Plan

Municipality*	District	Municipal Population in District	Total Municipal Population	% of Municipality in District
Salisbury	34	26,462	26,462	100.00%
Saluda	48	575	575	100.00%
Sandy Creek	8	246	246	100.00%
Sandyfield	8	340	340	100.00%
Sanford	18	23,220	23,220	100.00%
Saratoga	11	379	379	100.00%
Sawmills	44	4,921	4,921	100.00%
Scotland Neck	4	2,362	2,362	100.00%
Seaboard	4	695	695	100.00%
Seagrove	29	246	246	100.00%
Sedalia	26	618	618	100.00%
Selma	12	5,914	5,914	100.00%
Seven Devils	45	112	129	86.82%
Seven Devils	47	17	129	13.18%
Seven Springs	5	86	86	100.00%
Severn	4	263	263	100.00%
Shallotte	8	1,381	1,381	100.00%
Sharpsburg	3	79	2,421	3.26%
Sharpsburg	11	2,342	2,421	96.74%
Shelby	46	19,477	19,477	100.00%
Siler City	18	6,966	6,966	100.00%
Simpson	3	464	464	100.00%
Sims	11	128	128	100.00%
Smithfield	12	11,510	11,510	100.00%
Snow Hill	5	1,514	1,514	100.00%
Southern Pines	22	10,918	10,918	100.00%
Southern Shores	1	2,201	2,201	100.00%
Southport	8	2,351	2,351	100.00%
Sparta	30	1,817	1,817	100.00%
Speed	3	70	70	100.00%
Spencer	34	3,355	3,355	100.00%
Spencer Mountain	43	51	51	100.00%
Spindale	46	4,022	4,022	100.00%
Spring Hope	11	1,261	1,261	100.00%
Spring Lake	21	8,098	8,098	100.00%
Spruce Pine	47	2,030	2,030	100.00%
St. Helena	8	395	395	100.00%
St. James	8	804	804	100.00%
St. Pauls	13	2,137	2,137	100.00%
Staley	29	347	347	100.00%
Stallings	35	3,189	3,189	100.00%
Stanfield	25	1,113	1,113	100.00%
Stanley	41	3,053	3,053	100.00%
Stantonsburg	11	726	726	100.00%
Star	29	807	807	100.00%
Statesville	41	23,280	23,320	99.83%
Statesville	42	40	23,320	0.17%
Stedman	19	664	664	100.00%
Stem	7	229	229	100.00%
Stokesdale	26	3,267	3,267	100.00%
Stoneville	26	1,002	1,002	100.00%
Stonewall	2	285	285	100.00%
Stovall	7	376	376	100.00%
Sugar Mountain	47	226	226	100.00%
Summerfield	26	7,018	7,018	100.00%
Sunset Beach	8	1,824	1,824	100.00%
Surf City	6	292	1,393	20.96%
Surf City	8	1,101	1,393	79.04%

*Municipalities represent areas as they existed on January 1st, 2000.

Total Population by Municipality and District
2003 Senate Redistricting Plan

Municipality*	District	Municipal Population in District	Total Municipal Population	% of Municipality in District
Swansboro	6	1,426	1,426	100.00%
Sylva	50	2,435	2,435	100.00%
Tabor City	8	2,509	2,509	100.00%
Tar Heel	19	70	70	100.00%
Tarboro	3	11,138	11,138	100.00%
Taylorsville	45	1,799	1,799	100.00%
Taylortown	22	845	845	100.00%
Teachey	10	245	245	100.00%
Thomasville	29	0	19,788	0.00%
Thomasville	33	19,788	19,788	100.00%
Tobaccoville	30	0	2,209	0.00%
Tobaccoville	31	2,209	2,209	100.00%
Topsail Beach	8	471	471	100.00%
Trent Woods	2	4,192	4,192	100.00%
Trenton	6	206	206	100.00%
Trinity	29	6,690	6,690	100.00%
Troutman	41	1,592	1,592	100.00%
Troy	29	3,430	3,430	100.00%
Tryon	48	1,760	1,760	100.00%
Turkey	10	262	262	100.00%
Unionville	35	4,797	4,797	100.00%
Valdese	44	4,485	4,485	100.00%
Vanceboro	2	898	898	100.00%
Vandemere	2	289	289	100.00%
Varnamtown	8	481	481	100.00%
Vass	22	750	750	100.00%
Waco	46	328	328	100.00%
Wade	19	480	480	100.00%
Wadesboro	25	3,552	3,552	100.00%
Wagram	25	801	801	100.00%
Wake Forest	14	996	12,588	7.91%
Wake Forest	15	11,592	12,588	92.09%
Walkertown	31	1,500	4,009	37.42%
Walkertown	32	2,509	4,009	62.58%
Wallace	8	18	3,344	0.54%
Wallace	10	3,326	3,344	99.46%
Walnut Cove	30	1,465	1,465	100.00%
Walnut Creek	5	859	859	100.00%
Walstonburg	5	224	224	100.00%
Warrenton	7	811	811	100.00%
Warsaw	10	3,051	3,051	100.00%
Washington	1	9,583	9,583	100.00%
Washington Park	1	440	440	100.00%
Watha	8	151	151	100.00%
Waxhaw	35	2,625	2,625	100.00%
Waynesville	47	9,232	9,232	100.00%
Weaverville	49	2,416	2,416	100.00%
Webster	50	486	486	100.00%
Weddington	35	6,696	6,696	100.00%
Weddington	39	0	6,696	0.00%
Weldon	4	1,374	1,374	100.00%
Wendell	14	4,247	4,247	100.00%
Wentworth	26	2,779	2,779	100.00%
Wesley Chapel	35	2,549	2,549	100.00%
West Jefferson	45	1,081	1,081	100.00%
Whispering Pines	22	2,090	2,090	100.00%
Whitakers	3	440	799	55.07%
Whitakers	11	359	799	44.93%

*Municipalities represent areas as they existed on January 1st, 2000.

Total Population by Municipality and District
2003 Senate Redistricting Plan

Municipality*	District	Municipal Population in District	Total Municipal Population	% of Municipality in District
White Lake	19	529	529	100.00%
Whiteville	8	5,148	5,148	100.00%
Whitsett	26	686	686	100.00%
Wilkesboro	45	3,159	3,159	100.00%
Williamston	3	5,843	5,843	100.00%
Wilmington	9	75,838	75,838	100.00%
Wilson	11	44,405	44,405	100.00%
Wilson's Mills	12	1,291	1,291	100.00%
Windsor	4	2,283	2,283	100.00%
Winfall	4	554	554	100.00%
Wingate	35	2,406	2,406	100.00%
Winston-Salem	31	47,376	185,776	25.50%
Winston-Salem	32	138,400	185,776	74.50%
Winterville	5	4,791	4,791	100.00%
Winton	4	956	956	100.00%
Woodfin	49	3,162	3,162	100.00%
Woodland	4	833	833	100.00%
Wrightsville Beach	9	2,593	2,593	100.00%
Yadkinville	30	2,818	2,818	100.00%
Yanceyville	24	2,091	2,091	100.00%
Youngsville	7	651	651	100.00%
Zebulon	12	0	4,046	0.00%
Zebulon	14	4,046	4,046	100.00%

*Municipalities represent areas as they existed on January 1st, 2000.

Total Population by District and Municipality
2003 Senate Redistricting Plan

District	Municipality*	Municipal Population in District	% of District Population	Total Municipal Population	% of Municipality in District
1	Aurora	583	0.37%	583	100.00%
1	Bath	275	0.17%	275	100.00%
1	Belhaven	1,968	1.24%	1,968	100.00%
1	Chocowinity	733	0.46%	733	100.00%
1	Columbia	819	0.52%	819	100.00%
1	Creswell	278	0.18%	278	100.00%
1	Elizabeth City	17,188	10.84%	17,188	100.00%
1	Kill Devil Hills	5,897	3.72%	5,897	100.00%
1	Kitty Hawk	2,991	1.89%	2,991	100.00%
1	Manteo	1,052	0.66%	1,052	100.00%
1	Nags Head	2,700	1.70%	2,700	100.00%
1	Pantego	170	0.11%	170	100.00%
1	Plymouth	4,107	2.59%	4,107	100.00%
1	Roper	613	0.39%	613	100.00%
1	Southern Shores	2,201	1.39%	2,201	100.00%
1	Washington	9,583	6.04%	9,583	100.00%
1	Washington Park	440	0.28%	440	100.00%
2	Alliance	781	0.48%	781	100.00%
2	Arapahoe	436	0.27%	436	100.00%
2	Atlantic Beach	1,781	1.09%	1,781	100.00%
2	Bayboro	741	0.45%	741	100.00%
2	Beaufort	3,771	2.30%	3,771	100.00%
2	Bogue	590	0.36%	590	100.00%
2	Bridgeton	328	0.20%	328	100.00%
2	Cape Carteret	1,214	0.74%	1,214	100.00%
2	Cedar Point	929	0.57%	929	100.00%
2	Cove City	433	0.26%	433	100.00%
2	Dover	443	0.27%	443	100.00%
2	Emerald Isle	3,488	2.13%	3,488	100.00%
2	Havelock	22,442	13.70%	22,442	100.00%
2	Indian Beach	95	0.06%	95	100.00%
2	Mesic	257	0.16%	257	100.00%
2	Minnesott Beach	311	0.19%	311	100.00%
2	Morehead City	7,691	4.70%	7,691	100.00%
2	New Bern	23,128	14.12%	23,128	100.00%
2	Newport	3,349	2.05%	3,349	100.00%
2	Oriental	875	0.53%	875	100.00%
2	Peletier	487	0.30%	487	100.00%
2	Pine Knoll Shores	1,524	0.93%	1,524	100.00%
2	River Bend	2,923	1.79%	2,923	100.00%
2	Stonewall	285	0.17%	285	100.00%
2	Trent Woods	4,192	2.56%	4,192	100.00%
2	Vanceboro	898	0.55%	898	100.00%
2	Vandemere	289	0.18%	289	100.00%
3	Ayden	1,721	1.12%	4,622	37.23%
3	Beargrass	53	0.03%	53	100.00%
3	Bethel	1,681	1.10%	1,681	100.00%
3	Conetoe	365	0.24%	365	100.00%
3	Everetts	179	0.12%	179	100.00%
3	Falkland	112	0.07%	112	100.00%
3	Fountain	533	0.35%	533	100.00%
3	Greenville	25,203	16.47%	60,476	41.67%
3	Grifton	1,889	1.23%	2,073	91.12%
3	Grimesland	440	0.29%	440	100.00%
3	Hamilton	516	0.34%	516	100.00%
3	Hassell	72	0.05%	72	100.00%
3	Jamesville	502	0.33%	502	100.00%
3	Leggett	77	0.05%	77	100.00%
3	Macclesfield	458	0.30%	458	100.00%
3	Oak City	339	0.22%	339	100.00%
3	Parmele	290	0.19%	290	100.00%
3	Pinetops	1,419	0.93%	1,419	100.00%
3	Princeville	940	0.61%	940	100.00%
3	Robersonville	1,731	1.13%	1,731	100.00%
3	Rocky Mount	17,297	11.31%	55,893	30.95%
3	Sharpsburg	79	0.05%	2,421	3.26%
3	Simpson	464	0.30%	464	100.00%
3	Speed	70	0.05%	70	100.00%
3	Tarboro	11,138	7.28%	11,138	100.00%

*Municipalities represent areas as they existed on January 1st, 2000.

Total Population by District and Municipality
2003 Senate Redistricting Plan

District	Municipality*	Municipal Population in District	% of District Population	Total Municipal Population	% of Municipality in District
3	Whitakers	440	0.29%	799	55.07%
3	Williamston	5,843	3.82%	5,843	100.00%
4	Ahoskie	4,523	2.86%	4,523	100.00%
4	Askewville	180	0.11%	180	100.00%
4	Aulander	888	0.56%	888	100.00%
4	Cofield	347	0.22%	347	100.00%
4	Colerain	221	0.14%	221	100.00%
4	Como	78	0.05%	78	100.00%
4	Conway	734	0.46%	734	100.00%
4	Edenton	5,394	3.41%	5,394	100.00%
4	Enfield	2,347	1.48%	2,347	100.00%
4	Garysburg	1,254	0.79%	1,254	100.00%
4	Gaston	973	0.61%	973	100.00%
4	Gatesville	281	0.18%	281	100.00%
4	Halifax	344	0.22%	344	100.00%
4	Harrellsville	102	0.06%	102	100.00%
4	Hertford	2,070	1.31%	2,070	100.00%
4	Hobgood	404	0.26%	404	100.00%
4	Jackson	695	0.44%	695	100.00%
4	Kelford	245	0.15%	245	100.00%
4	Lasker	103	0.07%	103	100.00%
4	Lewiston Woodville	613	0.39%	613	100.00%
4	Littleton	692	0.44%	692	100.00%
4	Murfreesboro	2,045	1.29%	2,045	100.00%
4	Powellsville	259	0.16%	259	100.00%
4	Rich Square	931	0.59%	931	100.00%
4	Roanoke Rapids	16,957	10.72%	16,957	100.00%
4	Roxobel	263	0.17%	263	100.00%
4	Scotland Neck	2,362	1.49%	2,362	100.00%
4	Seaboard	695	0.44%	695	100.00%
4	Severn	263	0.17%	263	100.00%
4	Weldon	1,374	0.87%	1,374	100.00%
4	Windsor	2,283	1.44%	2,283	100.00%
4	Winfall	554	0.35%	554	100.00%
4	Winton	956	0.60%	956	100.00%
4	Woodland	833	0.53%	833	100.00%
5	Ayden	2,901	1.82%	4,622	62.77%
5	Eureka	244	0.15%	244	100.00%
5	Farmville	4,302	2.69%	4,302	100.00%
5	Goldsboro	37,197	23.29%	39,043	95.27%
5	Greenville	35,273	22.09%	60,476	58.33%
5	Hookerton	467	0.29%	467	100.00%
5	Mount Olive	4,537	2.84%	4,567	99.34%
5	Seven Springs	86	0.05%	86	100.00%
5	Snow Hill	1,514	0.95%	1,514	100.00%
5	Walnut Creek	859	0.54%	859	100.00%
5	Walstonburg	224	0.14%	224	100.00%
5	Winterville	4,791	3.00%	4,791	100.00%
6	Holly Ridge	831	0.52%	831	100.00%
6	Jacksonville	66,715	41.51%	66,715	100.00%
6	Maysville	1,002	0.62%	1,002	100.00%
6	North Topsail Beach	843	0.52%	843	100.00%
6	Pollocksville	269	0.17%	269	100.00%
6	Richlands	928	0.58%	928	100.00%
6	Surf City	292	0.18%	1,393	20.96%
6	Swansboro	1,426	0.89%	1,426	100.00%
6	Trenton	206	0.13%	206	100.00%
7	Bunn	357	0.22%	357	100.00%
7	Centerville	99	0.06%	99	100.00%
7	Creedmoor	2,232	1.41%	2,232	100.00%
7	Franklinton	1,745	1.10%	1,745	100.00%
7	Henderson	16,095	10.14%	16,095	100.00%
7	Kittrell	148	0.09%	148	100.00%
7	Louisburg	3,111	1.96%	3,111	100.00%
7	Macon	115	0.07%	115	100.00%
7	Middleburg	162	0.10%	162	100.00%
7	Norlina	1,107	0.70%	1,107	100.00%
7	Oxford	8,338	5.25%	8,338	100.00%

*Municipalities represent areas as they existed on January 1st, 2000.

Total Population by District and Municipality
2003 Senate Redistricting Plan

District	Municipality*	Municipal Population in District	% of District Population	Total Municipal Population	% of Municipality in District
7	Stem	229	0.14%	229	100.00%
7	Stovall	376	0.24%	376	100.00%
7	Warrenton	811	0.51%	811	100.00%
7	Youngsville	651	0.41%	651	100.00%
8	Atkinson	236	0.14%	236	100.00%
8	Bald Head Island	173	0.10%	173	100.00%
8	Belville	285	0.17%	285	100.00%
8	Boardman	202	0.12%	202	100.00%
8	Boiling Spring Lakes	2,972	1.76%	2,972	100.00%
8	Bolivia	148	0.09%	148	100.00%
8	Bolton	494	0.29%	494	100.00%
8	Brunswick	360	0.21%	360	100.00%
8	Burgaw	3,337	1.97%	3,337	100.00%
8	Calabash	711	0.42%	711	100.00%
8	Carolina Shores	1,482	0.88%	1,482	100.00%
8	Caswell Beach	370	0.22%	370	100.00%
8	Cerro Gordo	244	0.14%	244	100.00%
8	Chadbourn	2,129	1.26%	2,129	100.00%
8	Fair Bluff	1,181	0.70%	1,181	100.00%
8	Holden Beach	787	0.47%	787	100.00%
8	Lake Waccamaw	1,411	0.84%	1,411	100.00%
8	Leland	1,938	1.15%	1,938	100.00%
8	Navassa	479	0.28%	479	100.00%
8	Northwest	671	0.40%	671	100.00%
8	Oak Island	6,571	3.89%	6,571	100.00%
8	Ocean Isle Beach	426	0.25%	426	100.00%
8	Sandy Creek	246	0.15%	246	100.00%
8	Sandyfield	340	0.20%	340	100.00%
8	Shallotte	1,381	0.82%	1,381	100.00%
8	Southport	2,351	1.39%	2,351	100.00%
8	St. Helena	395	0.23%	395	100.00%
8	St. James	804	0.48%	804	100.00%
8	Sunset Beach	1,824	1.08%	1,824	100.00%
8	Surf City	1,101	0.65%	1,393	79.04%
8	Tabor City	2,509	1.48%	2,509	100.00%
8	Topsail Beach	471	0.28%	471	100.00%
8	Varnamtown	481	0.28%	481	100.00%
8	Wallace	18	0.01%	3,344	0.54%
8	Watha	151	0.09%	151	100.00%
8	Whiteville	5,148	3.05%	5,148	100.00%
9	Carolina Beach	4,701	2.93%	4,701	100.00%
9	Kure Beach	1,507	0.94%	1,507	100.00%
9	Wilmington	75,838	47.31%	75,838	100.00%
9	Wrightsville Beach	2,593	1.62%	2,593	100.00%
10	Autryville	196	0.12%	196	100.00%
10	Beulaville	1,067	0.63%	1,067	100.00%
10	Calypso	410	0.24%	410	100.00%
10	Clinton	8,600	5.09%	8,600	100.00%
10	Faison	744	0.44%	744	100.00%
10	Falcon	0	0.00%	328	0.00%
10	Garland	808	0.48%	808	100.00%
10	Greenevers	560	0.33%	560	100.00%
10	Grifton	184	0.11%	2,073	8.88%
10	Harrells	187	0.11%	187	100.00%
10	Kenansville	1,149	0.68%	1,149	100.00%
10	Kinston	23,688	14.03%	23,688	100.00%
10	La Grange	2,844	1.68%	2,844	100.00%
10	Magnolia	932	0.55%	932	100.00%
10	Mount Olive	30	0.02%	4,567	0.66%
10	Newton Grove	606	0.36%	606	100.00%
10	Pink Hill	521	0.31%	521	100.00%
10	Rose Hill	1,330	0.79%	1,330	100.00%
10	Roseboro	1,267	0.75%	1,267	100.00%
10	Salemburg	469	0.28%	469	100.00%
10	Teachey	245	0.15%	245	100.00%
10	Turkey	262	0.16%	262	100.00%
10	Wallace	3,326	1.97%	3,344	99.46%
10	Warsaw	3,051	1.81%	3,051	100.00%

*Municipalities represent areas as they existed on January 1st, 2000.

Total Population by District and Municipality
2003 Senate Redistricting Plan

District	Municipality*	Municipal Population in District	% of District Population	Total Municipal Population	% of Municipality in District
11	Bailey	670	0.42%	670	100.00%
11	Black Creek	714	0.44%	714	100.00%
11	Castalia	340	0.21%	340	100.00%
11	Dortches	809	0.50%	809	100.00%
11	Elm City	1,165	0.72%	1,165	100.00%
11	Kenly	178	0.11%	1,569	11.34%
11	Lucama	847	0.53%	847	100.00%
11	Middlesex	838	0.52%	838	100.00%
11	Momeyer	291	0.18%	291	100.00%
11	Nashville	4,309	2.67%	4,309	100.00%
11	Red Oak	2,723	1.69%	2,723	100.00%
11	Rocky Mount	38,596	23.94%	55,893	69.05%
11	Saratoga	379	0.24%	379	100.00%
11	Sharpsburg	2,342	1.45%	2,421	96.74%
11	Sims	128	0.08%	128	100.00%
11	Spring Hope	1,261	0.78%	1,261	100.00%
11	Stantonsburg	726	0.45%	726	100.00%
11	Whitakers	359	0.22%	799	44.93%
11	Wilson	44,405	27.54%	44,405	100.00%
12	Benson	2,923	1.87%	2,923	100.00%
12	Clayton	6,973	4.45%	6,973	100.00%
12	Four Oaks	1,424	0.91%	1,424	100.00%
12	Fremont	1,463	0.93%	1,463	100.00%
12	Goldsboro	1,846	1.18%	39,043	4.73%
12	Kenly	1,391	0.89%	1,569	88.66%
12	Micro	454	0.29%	454	100.00%
12	Pikeville	719	0.46%	719	100.00%
12	Pine Level	1,313	0.84%	1,313	100.00%
12	Princeton	1,066	0.68%	1,066	100.00%
12	Selma	5,914	3.78%	5,914	100.00%
12	Smithfield	11,510	7.35%	11,510	100.00%
12	Wilson's Mills	1,291	0.82%	1,291	100.00%
12	Zebulon	0	0.00%	4,046	0.00%
13	Dundarrach	62	0.04%	62	100.00%
13	Fairmont	2,604	1.66%	2,604	100.00%
13	Lumber Bridge	118	0.08%	118	100.00%
13	Lumberton	20,795	13.25%	20,795	100.00%
13	Marietta	164	0.10%	164	100.00%
13	Maxton	2,356	1.50%	2,551	92.36%
13	McDonald	119	0.08%	119	100.00%
13	Orrum	79	0.05%	79	100.00%
13	Parkton	428	0.27%	428	100.00%
13	Pembroke	2,399	1.53%	2,399	100.00%
13	Proctorville	133	0.08%	133	100.00%
13	Raeford	3,386	2.16%	3,386	100.00%
13	Raynham	67	0.04%	67	100.00%
13	Red Springs	3,493	2.23%	3,493	100.00%
13	Rennert	283	0.18%	283	100.00%
13	Rowland	1,146	0.73%	1,146	100.00%
13	St. Pauls	2,137	1.36%	2,137	100.00%
14	Garner	3,457	2.26%	17,757	19.47%
14	Knightdale	5,958	3.90%	5,958	100.00%
14	Raleigh	77,941	50.96%	276,093	28.23%
14	Rolesville	907	0.59%	907	100.00%
14	Wake Forest	996	0.65%	12,588	7.91%
14	Wendell	4,247	2.78%	4,247	100.00%
14	Zebulon	4,046	2.65%	4,046	100.00%
15	Raleigh	100,222	65.52%	276,093	36.30%
15	Wake Forest	11,592	7.58%	12,588	92.09%
16	Cary	44,742	29.25%	94,536	47.33%
16	Durham	0	0.00%	187,035	0.00%
16	Morrisville	5,208	3.40%	5,208	100.00%
16	Raleigh	97,925	64.02%	276,093	35.47%
17	Apex	20,212	11.96%	20,212	100.00%
17	Cary	49,775	29.45%	94,536	52.65%
17	Fuquay-Varina	7,898	4.67%	7,898	100.00%
17	Garner	14,300	8.46%	17,757	80.53%
17	Holly Springs	9,192	5.44%	9,192	100.00%

*Municipalities represent areas as they existed on January 1st, 2000.

Total Population by District and Municipality
2003 Senate Redistricting Plan

District	Municipality*	Municipal Population in District	% of District Population	Total Municipal Population	% of Municipality in District
17	Raleigh	5	0.00%	276,093	0.00%
18	Broadway	1,015	0.60%	1,015	100.00%
18	Cary	19	0.01%	94,536	0.02%
18	Chapel Hill	1,917	1.14%	48,715	3.94%
18	Durham	64,622	38.31%	187,035	34.55%
18	Goldston	319	0.19%	319	100.00%
18	Pittsboro	2,226	1.32%	2,226	100.00%
18	Sanford	23,220	13.77%	23,220	100.00%
18	Siler City	6,966	4.13%	6,966	100.00%
19	Bladenboro	1,718	1.02%	1,718	100.00%
19	Clarkton	705	0.42%	705	100.00%
19	Dublin	250	0.15%	250	100.00%
19	East Arcadia	524	0.31%	524	100.00%
19	Elizabethtown	3,698	2.21%	3,698	100.00%
19	Falcon	328	0.20%	328	100.00%
19	Fayetteville	36,770	21.93%	121,015	30.38%
19	Godwin	112	0.07%	112	100.00%
19	Hope Mills	11,237	6.70%	11,237	100.00%
19	Linden	127	0.08%	127	100.00%
19	Stedman	664	0.40%	664	100.00%
19	Tar Heel	70	0.04%	70	100.00%
19	Wade	480	0.29%	480	100.00%
19	White Lake	529	0.32%	529	100.00%
20	Durham	122,374	79.99%	187,035	65.43%
20	Morrisville	0	0.00%	5,208	0.00%
20	Raleigh	0	0.00%	276,093	0.00%
21	Fayetteville	84,245	50.27%	121,015	69.62%
21	Spring Lake	8,098	4.83%	8,098	100.00%
22	Aberdeen	3,400	2.05%	3,400	100.00%
22	Angier	3,419	2.06%	3,419	100.00%
22	Broadway	0	0.00%	1,015	0.00%
22	Cameron	151	0.09%	151	100.00%
22	Carthage	1,871	1.13%	1,871	100.00%
22	Coats	1,845	1.11%	1,845	100.00%
22	Dunn	9,196	5.55%	9,196	100.00%
22	Erwin	4,537	2.74%	4,537	100.00%
22	Foxfire	474	0.29%	474	100.00%
22	Lillington	2,915	1.76%	2,915	100.00%
22	Pinebluff	1,109	0.67%	1,109	100.00%
22	Pinehurst	9,706	5.85%	9,706	100.00%
22	Robbins	1,195	0.72%	1,195	100.00%
22	Southern Pines	10,918	6.59%	10,918	100.00%
22	Taylortown	845	0.51%	845	100.00%
22	Vass	750	0.45%	750	100.00%
22	Whispering Pines	2,090	1.26%	2,090	100.00%
23	Carrboro	16,782	10.91%	16,782	100.00%
23	Chapel Hill	46,798	30.42%	48,715	96.06%
23	Durham	39	0.03%	187,035	0.02%
23	Hillsborough	5,446	3.54%	5,446	100.00%
23	Mebane	675	0.44%	7,284	9.27%
23	Roxboro	8,696	5.65%	8,696	100.00%
24	Alamance	310	0.20%	310	100.00%
24	Burlington	44,917	29.11%	44,917	100.00%
24	Gibsonville	2,141	1.39%	4,372	48.97%
24	Graham	12,833	8.32%	12,833	100.00%
24	Green Level	2,042	1.32%	2,042	100.00%
24	Haw River	1,908	1.24%	1,908	100.00%
24	Mebane	6,609	4.28%	7,284	90.73%
24	Milton	132	0.09%	132	100.00%
24	Yanceyville	2,091	1.36%	2,091	100.00%
25	Albemarle	15,680	9.45%	15,680	100.00%
25	Ansonville	636	0.38%	636	100.00%
25	Badin	1,154	0.70%	1,154	100.00%
25	Dobbins Heights	936	0.56%	936	100.00%
25	East Laurinburg	295	0.18%	295	100.00%
25	Ellerbe	1,021	0.62%	1,021	100.00%
25	Gibson	584	0.35%	584	100.00%
25	Hamlet	6,018	3.63%	6,018	100.00%

*Municipalities represent areas as they existed on January 1st, 2000.

Total Population by District and Municipality
2003 Senate Redistricting Plan

District	Municipality*	Municipal Population in District	% of District Population	Total Municipal Population	% of Municipality in District
25	Hoffman	624	0.38%	624	100.00%
25	Laurinburg	15,874	9.57%	15,874	100.00%
25	Lilesville	459	0.28%	459	100.00%
25	Locust	2,416	1.46%	2,416	100.00%
25	Maxton	195	0.12%	2,551	7.64%
25	McFarlan	89	0.05%	89	100.00%
25	Morven	579	0.35%	579	100.00%
25	New London	326	0.20%	326	100.00%
25	Norman	72	0.04%	72	100.00%
25	Norwood	2,216	1.34%	2,216	100.00%
25	Oakboro	1,198	0.72%	1,198	100.00%
25	Peachland	554	0.33%	554	100.00%
25	Polkton	1,195	0.72%	1,195	100.00%
25	Richfield	515	0.31%	515	100.00%
25	Rockingham	9,672	5.83%	9,672	100.00%
25	Stanfield	1,113	0.67%	1,113	100.00%
25	Wadesboro	3,552	2.14%	3,552	100.00%
25	Wagram	801	0.48%	801	100.00%
26	Eden	15,908	9.42%	15,908	100.00%
26	Gibsonville	2,231	1.32%	4,372	51.03%
26	Greensboro	10,068	5.96%	223,891	4.50%
26	Kernersville	0	0.00%	17,126	0.00%
26	Madison	2,262	1.34%	2,262	100.00%
26	Mayodan	2,417	1.43%	2,417	100.00%
26	Oak Ridge	3,988	2.36%	3,988	100.00%
26	Reidsville	14,485	8.57%	14,485	100.00%
26	Sedalia	618	0.37%	618	100.00%
26	Stokesdale	3,267	1.93%	3,267	100.00%
26	Stoneville	1,002	0.59%	1,002	100.00%
26	Summerfield	7,018	4.15%	7,018	100.00%
26	Wentworth	2,779	1.64%	2,779	100.00%
26	Whitsett	686	0.41%	686	100.00%
27	Greensboro	156,800	95.16%	223,891	70.03%
28	Archdale	286	0.18%	9,014	3.17%
28	Greensboro	57,023	36.18%	223,891	25.47%
28	High Point	64,649	41.02%	85,839	75.31%
28	Jamestown	3,088	1.96%	3,088	100.00%
29	Archdale	8,728	5.55%	9,014	96.83%
29	Asheboro	21,672	13.78%	21,672	100.00%
29	Biscoe	1,700	1.08%	1,700	100.00%
29	Candor	825	0.52%	825	100.00%
29	Franklinville	1,258	0.80%	1,258	100.00%
29	High Point	14	0.01%	85,839	0.02%
29	Liberty	2,661	1.69%	2,661	100.00%
29	Mount Gilead	1,389	0.88%	1,389	100.00%
29	Ramseur	1,588	1.01%	1,588	100.00%
29	Randleman	3,557	2.26%	3,557	100.00%
29	Seagrove	246	0.16%	246	100.00%
29	Staley	347	0.22%	347	100.00%
29	Star	807	0.51%	807	100.00%
29	Thomasville	0	0.00%	19,788	0.00%
29	Trinity	6,690	4.25%	6,690	100.00%
29	Troy	3,430	2.18%	3,430	100.00%
30	Arlington	795	0.49%	795	100.00%
30	Boonville	1,138	0.70%	1,138	100.00%
30	Danbury	108	0.07%	108	100.00%
30	Dobson	1,457	0.89%	1,457	100.00%
30	East Bend	659	0.40%	659	100.00%
30	Elkin	4,036	2.48%	4,109	98.22%
30	Jonesville	1,464	0.90%	1,464	100.00%
30	King	5,322	3.27%	5,952	89.42%
30	Mount Airy	8,484	5.21%	8,484	100.00%
30	Pilot Mountain	1,281	0.79%	1,281	100.00%
30	Sparta	1,817	1.12%	1,817	100.00%
30	Tobaccoville	0	0.00%	2,209	0.00%
30	Walnut Cove	1,465	0.90%	1,465	100.00%
30	Yadkinville	2,818	1.73%	2,818	100.00%
31	Bethania	294	0.19%	354	83.05%

*Municipalities represent areas as they existed on January 1st, 2000.

Total Population by District and Municipality
2003 Senate Redistricting Plan

District	Municipality*	Municipal Population in District	% of District Population	Total Municipal Population	% of Municipality in District
31	Clemmons	13,827	9.04%	13,827	100.00%
31	High Point	6	0.00%	85,839	0.01%
31	Kernersville	17,126	11.19%	17,126	100.00%
31	King	630	0.41%	5,952	10.58%
31	Lewisville	8,826	5.77%	8,826	100.00%
31	Rural Hall	2,464	1.61%	2,464	100.00%
31	Tobaccoville	2,209	1.44%	2,209	100.00%
31	Walkertown	1,500	0.98%	4,009	37.42%
31	Winston-Salem	47,376	30.96%	185,776	25.50%
32	Bethania	60	0.04%	354	16.95%
32	Clemmons	0	0.00%	13,827	0.00%
32	Walkertown	2,509	1.64%	4,009	62.58%
32	Winston-Salem	138,400	90.43%	185,776	74.50%
33	Denton	1,450	0.86%	1,450	100.00%
33	High Point	21,170	12.54%	85,839	24.66%
33	Lexington	19,953	11.81%	19,953	100.00%
33	Thomasville	19,788	11.72%	19,788	100.00%
34	Bermuda Run	1,431	0.87%	1,431	100.00%
34	China Grove	3,616	2.19%	3,616	100.00%
34	Cleveland	808	0.49%	808	100.00%
34	Cooleemee	905	0.55%	905	100.00%
34	East Spencer	1,755	1.06%	1,755	100.00%
34	Faith	695	0.42%	695	100.00%
34	Granite Quarry	2,175	1.32%	2,175	100.00%
34	Kannapolis	9,020	5.46%	36,910	24.44%
34	Landis	2,996	1.81%	2,996	100.00%
34	Mocksville	4,178	2.53%	4,178	100.00%
34	Rockwell	1,971	1.19%	1,971	100.00%
34	Salisbury	26,462	16.02%	26,462	100.00%
34	Spencer	3,355	2.03%	3,355	100.00%
35	Indian Trail	11,905	7.48%	11,905	100.00%
35	Lake Park	2,093	1.32%	2,093	100.00%
35	Marshville	2,360	1.48%	2,360	100.00%
35	Marvin	1,039	0.65%	1,039	100.00%
35	Matthews	7,766	4.88%	22,127	35.10%
35	Mineral Springs	1,370	0.86%	1,370	100.00%
35	Mint Hill	14,922	9.38%	14,922	100.00%
35	Monroe	26,228	16.49%	26,228	100.00%
35	Stallings	3,189	2.00%	3,189	100.00%
35	Unionville	4,797	3.02%	4,797	100.00%
35	Waxhaw	2,625	1.65%	2,625	100.00%
35	Weddington	6,696	4.21%	6,696	100.00%
35	Wesley Chapel	2,549	1.60%	2,549	100.00%
35	Wingate	2,406	1.51%	2,406	100.00%
36	Concord	55,977	36.45%	55,977	100.00%
36	Harrisburg	4,493	2.93%	4,493	100.00%
36	Kannapolis	27,890	18.16%	36,910	75.56%
36	Locust	0	0.00%	2,416	0.00%
36	Mooresville	15,718	10.24%	18,823	83.50%
36	Mount Pleasant	1,259	0.82%	1,259	100.00%
37	Charlotte	156,760	96.20%	540,828	28.99%
38	Charlotte	131,184	80.25%	540,828	24.26%
38	Huntersville	6,523	3.99%	24,960	26.13%
39	Charlotte	141,045	84.10%	540,828	26.08%
39	Matthews	14,361	8.56%	22,127	64.90%
39	Pineville	3,449	2.06%	3,449	100.00%
39	Weddington	0	0.00%	6,696	0.00%
40	Charlotte	111,839	67.40%	540,828	20.68%
40	Cornelius	11,969	7.21%	11,969	100.00%
40	Davidson	7,139	4.30%	7,139	100.00%
40	Huntersville	18,437	11.11%	24,960	73.87%
41	Davidson	0	0.00%	7,139	0.00%
41	Lincolnton	9,965	6.03%	9,965	100.00%
41	Maiden	0	0.00%	3,282	0.00%
41	Mooresville	3,105	1.88%	18,823	16.50%
41	Mount Holly	6,079	3.68%	9,618	63.20%
41	Stanley	3,053	1.85%	3,053	100.00%
41	Statesville	23,280	14.09%	23,320	99.83%

*Municipalities represent areas as they existed on January 1st, 2000.

Total Population by District and Municipality
2003 Senate Redistricting Plan

District	Municipality*	Municipal Population in District	% of District Population	Total Municipal Population	% of Municipality in District
41	Troutman	1,592	0.96%	1,592	100.00%
42	Brookford	434	0.26%	434	100.00%
42	Catawba	698	0.41%	698	100.00%
42	Claremont	1,038	0.62%	1,038	100.00%
42	Conover	6,604	3.92%	6,604	100.00%
42	Harmony	526	0.31%	526	100.00%
42	Hickory	37,145	22.04%	37,222	99.79%
42	Long View	4,013	2.38%	4,722	84.99%
42	Love Valley	30	0.02%	30	100.00%
42	Maiden	3,282	1.95%	3,282	100.00%
42	Newton	12,560	7.45%	12,560	100.00%
42	Statesville	40	0.02%	23,320	0.17%
43	Belmont	8,705	5.37%	8,705	100.00%
43	Bessemer City	5,119	3.16%	5,119	100.00%
43	Cherryville	5,361	3.31%	5,361	100.00%
43	Cramerton	2,976	1.83%	2,976	100.00%
43	Dallas	3,402	2.10%	3,402	100.00%
43	Gastonia	66,277	40.86%	66,277	100.00%
43	High Shoals	729	0.45%	729	100.00%
43	Kings Mountain	590	0.36%	9,693	6.09%
43	Lowell	2,662	1.64%	2,662	100.00%
43	McAdenville	619	0.38%	619	100.00%
43	Mount Holly	3,539	2.18%	9,618	36.80%
43	Ranlo	2,198	1.36%	2,198	100.00%
43	Spencer Mountain	51	0.03%	51	100.00%
44	Blowing Rock	53	0.03%	1,418	3.74%
44	Cajah's Mountain	2,683	1.61%	2,683	100.00%
44	Cedar Rock	315	0.19%	315	100.00%
44	Connelly Springs	1,814	1.09%	1,814	100.00%
44	Drexel	1,938	1.16%	1,938	100.00%
44	Gamewell	3,644	2.19%	3,644	100.00%
44	Glen Alpine	1,090	0.65%	1,090	100.00%
44	Granite Falls	4,612	2.77%	4,612	100.00%
44	Hickory	77	0.05%	37,222	0.21%
44	Hildebran	1,472	0.88%	1,472	100.00%
44	Hudson	3,078	1.85%	3,078	100.00%
44	Lenoir	16,793	10.08%	16,793	100.00%
44	Long View	709	0.43%	4,722	15.01%
44	Morganton	17,310	10.39%	17,310	100.00%
44	Rhodhiss	366	0.22%	366	100.00%
44	Rutherford College	1,293	0.78%	1,293	100.00%
44	Sawmills	4,921	2.95%	4,921	100.00%
44	Valdese	4,485	2.69%	4,485	100.00%
45	Beech Mountain	297	0.18%	310	95.81%
45	Blowing Rock	1,365	0.82%	1,418	96.26%
45	Boone	13,472	8.10%	13,472	100.00%
45	Elkin	73	0.04%	4,109	1.78%
45	Jefferson	1,422	0.86%	1,422	100.00%
45	Lansing	151	0.09%	151	100.00%
45	North Wilkesboro	4,116	2.47%	4,116	100.00%
45	Ronda	460	0.28%	460	100.00%
45	Seven Devils	112	0.07%	129	86.82%
45	Taylorsville	1,799	1.08%	1,799	100.00%
45	West Jefferson	1,081	0.65%	1,081	100.00%
45	Wilkesboro	3,159	1.90%	3,159	100.00%
46	Belwood	962	0.60%	962	100.00%
46	Boiling Springs	3,866	2.43%	3,866	100.00%
46	Bostic	328	0.21%	328	100.00%
46	Casar	308	0.19%	308	100.00%
46	Chimney Rock	175	0.11%	175	100.00%
46	Earl	234	0.15%	234	100.00%
46	Ellenboro	479	0.30%	479	100.00%
46	Fallston	603	0.38%	603	100.00%
46	Forest City	7,549	4.74%	7,549	100.00%
46	Grover	698	0.44%	698	100.00%
46	Kings Mountain	9,103	5.72%	9,693	93.91%
46	Kingstown	845	0.53%	845	100.00%
46	Lake Lure	1,027	0.65%	1,027	100.00%

*Municipalities represent areas as they existed on January 1st, 2000.

Total Population by District and Municipality
2003 Senate Redistricting Plan

District	Municipality*	Municipal Population in District	% of District Population	Total Municipal Population	% of Municipality in District
46	Lattimore	419	0.26%	419	100.00%
46	Lawndale	642	0.40%	642	100.00%
46	Mooresboro	314	0.20%	314	100.00%
46	Patterson Springs	620	0.39%	620	100.00%
46	Polkville	535	0.34%	535	100.00%
46	Ruth	329	0.21%	329	100.00%
46	Rutherfordton	4,131	2.60%	4,131	100.00%
46	Shelby	19,477	12.24%	19,477	100.00%
46	Spindale	4,022	2.53%	4,022	100.00%
46	Waco	328	0.21%	328	100.00%
47	Bakersville	357	0.22%	357	100.00%
47	Banner Elk	811	0.51%	811	100.00%
47	Beech Mountain	13	0.01%	310	4.19%
47	Burnsville	1,623	1.02%	1,623	100.00%
47	Canton	4,029	2.53%	4,029	100.00%
47	Clyde	1,324	0.83%	1,324	100.00%
47	Crossnore	242	0.15%	242	100.00%
47	Elk Park	459	0.29%	459	100.00%
47	Grandfather	73	0.05%	73	100.00%
47	Hot Springs	645	0.41%	645	100.00%
47	Maggie Valley	607	0.38%	607	100.00%
47	Marion	4,943	3.11%	4,943	100.00%
47	Mars Hill	1,764	1.11%	1,764	100.00%
47	Marshall	840	0.53%	840	100.00%
47	Newland	704	0.44%	704	100.00%
47	Old Fort	963	0.61%	963	100.00%
47	Seven Devils	17	0.01%	129	13.18%
47	Spruce Pine	2,030	1.28%	2,030	100.00%
47	Sugar Mountain	226	0.14%	226	100.00%
47	Waynesville	9,232	5.80%	9,232	100.00%
48	Asheville	7,762	4.83%	68,889	11.27%
48	Biltmore Forest	1,440	0.90%	1,440	100.00%
48	Columbus	992	0.62%	992	100.00%
48	Flat Rock	2,565	1.60%	2,565	100.00%
48	Fletcher	4,185	2.60%	4,185	100.00%
48	Hendersonville	10,420	6.48%	10,420	100.00%
48	Laurel Park	1,835	1.14%	1,835	100.00%
48	Saluda	575	0.36%	575	100.00%
48	Tryon	1,760	1.09%	1,760	100.00%
49	Asheville	61,127	39.93%	68,889	88.73%
49	Black Mountain	7,511	4.91%	7,511	100.00%
49	Montreat	630	0.41%	630	100.00%
49	Weaverville	2,416	1.58%	2,416	100.00%
49	Woodfin	3,162	2.07%	3,162	100.00%
50	Andrews	1,602	1.04%	1,602	100.00%
50	Brevard	6,789	4.42%	6,789	100.00%
50	Bryson City	1,411	0.92%	1,411	100.00%
50	Dillsboro	205	0.13%	205	100.00%
50	Forest Hills	330	0.21%	330	100.00%
50	Franklin	3,490	2.27%	3,490	100.00%
50	Hayesville	297	0.19%	297	100.00%
50	Highlands	909	0.59%	909	100.00%
50	Lake Santeetlah	67	0.04%	67	100.00%
50	Murphy	1,568	1.02%	1,568	100.00%
50	Robbinsville	747	0.49%	747	100.00%
50	Rosman	490	0.32%	490	100.00%
50	Sylva	2,435	1.58%	2,435	100.00%
50	Webster	486	0.32%	486	100.00%

*Municipalities represent areas as they existed on January 1st, 2000.

Congress ZeroDeviation

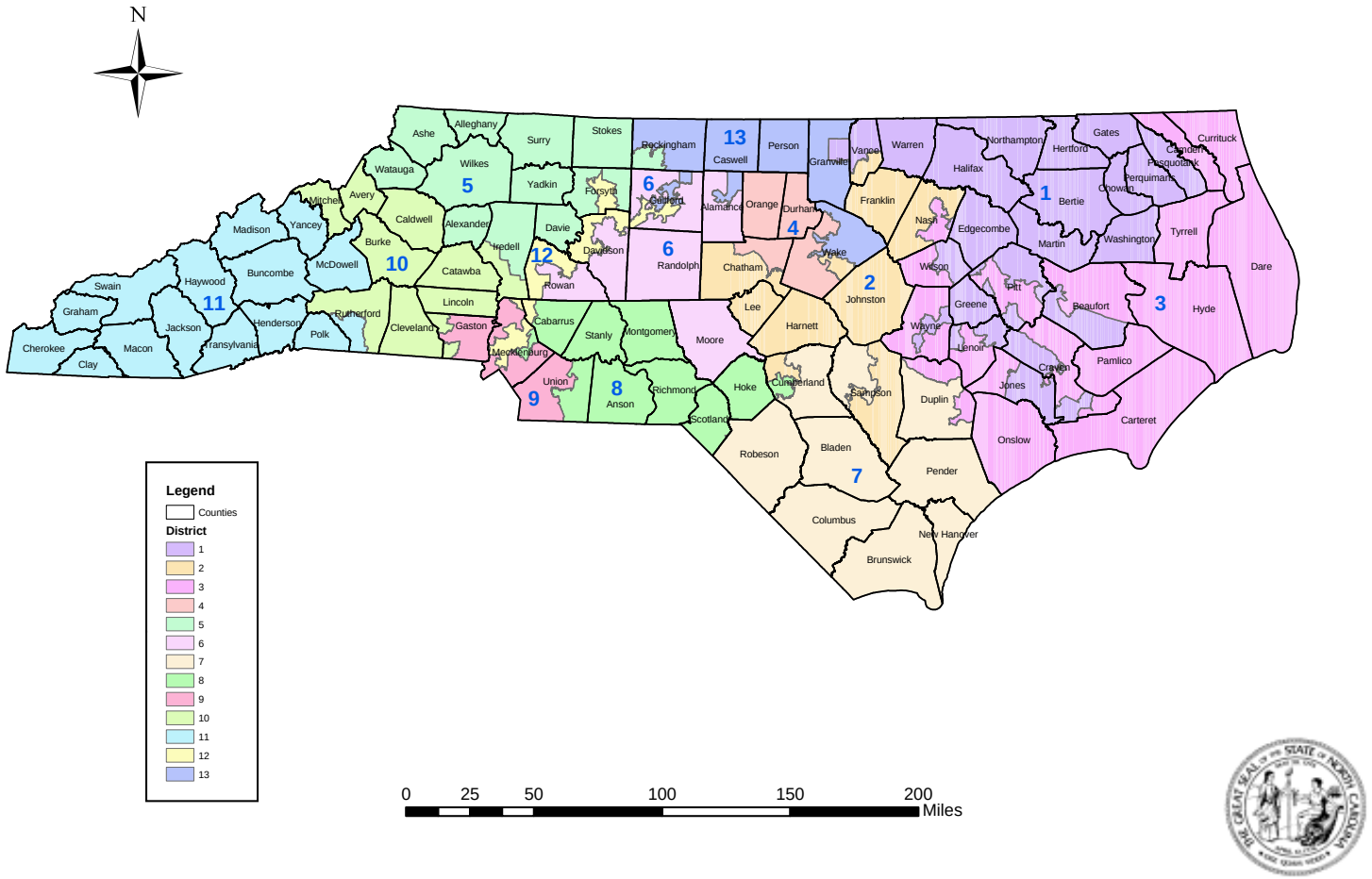

NCLCV v. Hall
21 CVS 15426
LDTX069

Plan Statistics
Congress ZeroDeviation

District #	District Name	Members	Total Population	Ideal Population	Variance	%Variance
1	1	1	619,178	619,178	0.00	0.00
2	2	1	619,178	619,178	0.00	0.00
3	3	1	619,178	619,178	0.00	0.00
4	4	1	619,178	619,178	0.00	0.00
5	5	1	619,178	619,178	0.00	0.00
6	6	1	619,178	619,178	0.00	0.00
7	7	1	619,178	619,178	0.00	0.00
8	8	1	619,178	619,178	0.00	0.00
9	9	1	619,178	619,178	0.00	0.00
10	10	1	619,178	619,178	0.00	0.00
11	11	1	619,177	619,178	-1.00	0.00
12	12	1	619,178	619,178	0.00	0.00
13	13	1	619,178	619,178	0.00	0.00
Totals		13	8,049,313	8,049,314	-1	0.00

PLANWIDE STATISTICS:
Range of Populations: **619,177** to **619,178**
Ratio Range: **1.00**
Absolute range: **-1** to **0**
Absolute overall range: **1.00**

Relative range: **0.00%** to **0.00%**
Relative overall range: **0.00%**

Absolute mean deviation: **0.27**
Relative mean deviation: **0.00%**
Standard deviation: **0.28**

NCLCV v. Hall
21 CVS 15426
LDTX070

District Attributes
Congress ZeroDeviation

Total Population By Race

District	Total	TP:White	TP:Black	TP:Nat.	TP:A/PI	TP:Other	TP:Multi-Race
1	619,178	281,351	313,958	4,480	3,118	10,289	5,982
	100.00%	45.44%	50.71%	0.72%	0.50%	1.66%	0.97%
2	619,178	382,668	187,997	3,895	6,547	27,786	10,285
	100.00%	61.80%	30.36%	0.63%	1.06%	4.49%	1.66%
3	619,178	482,157	103,912	2,655	6,279	14,668	9,507
	100.00%	77.87%	16.78%	0.43%	1.01%	2.37%	1.54%
4	619,178	439,558	128,354	1,950	24,253	15,135	9,928
	100.00%	70.99%	20.73%	0.31%	3.92%	2.44%	1.60%
5	619,178	554,435	42,047	1,394	5,070	10,841	5,391
	100.00%	89.54%	6.79%	0.23%	0.82%	1.75%	0.87%
6	619,178	539,810	53,683	2,560	6,143	11,174	5,808
	100.00%	87.18%	8.67%	0.41%	0.99%	1.80%	0.94%
7	619,178	398,888	143,800	53,176	3,335	12,912	7,067
	100.00%	64.42%	23.22%	8.59%	0.54%	2.09%	1.14%
8	619,178	400,574	166,649	11,136	11,068	18,749	11,002
	100.00%	64.69%	26.91%	1.80%	1.79%	3.03%	1.78%
9	619,178	524,727	64,726	1,861	12,904	8,292	6,668
	100.00%	84.75%	10.45%	0.30%	2.08%	1.34%	1.08%
10	619,178	535,924	57,417	1,560	9,525	9,153	5,599
	100.00%	86.55%	9.27%	0.25%	1.54%	1.48%	0.90%
11	619,177	564,392	28,667	9,924	3,303	6,497	6,394
	100.00%	91.15%	4.63%	1.60%	0.53%	1.05%	1.03%
12	619,178	292,101	278,724	2,533	13,287	22,714	9,819
	100.00%	47.18%	45.02%	0.41%	2.15%	3.67%	1.59%
13	619,178	408,071	167,611	2,427	12,840	18,419	9,810
	100.00%	65.91%	27.07%	0.39%	2.07%	2.97%	1.58%
Total:	**8,049,313**	**5,804,656**	**1,737,545**	**99,551**	**117,672**	**186,629**	**103,260**

District Attributes
Congress ZeroDeviation

Total Population By Ethnicity

District	Total	TP:Hispanic	TP:Non-Hispanic
1	619,178	19,297	599,881
	100.00%	3.12%	96.88%
2	619,178	48,820	570,358
	100.00%	7.88%	92.12%
3	619,178	27,358	591,820
	100.00%	4.42%	95.58%
4	619,178	31,178	588,000
	100.00%	5.04%	94.96%
5	619,178	22,373	596,805
	100.00%	3.61%	96.39%
6	619,178	24,057	595,121
	100.00%	3.89%	96.11%
7	619,178	24,411	594,767
	100.00%	3.94%	96.06%
8	619,178	40,924	578,254
	100.00%	6.61%	93.39%
9	619,178	21,736	597,442
	100.00%	3.51%	96.49%
10	619,178	21,486	597,692
	100.00%	3.47%	96.53%
11	619,177	16,236	602,941
	100.00%	2.62%	97.38%
12	619,178	43,854	575,324
	100.00%	7.08%	92.92%
13	619,178	37,233	581,945
	100.00%	6.01%	93.99%
Total:	**8,049,313**	**378,963**	**7,670,350**

District Attributes
Congress ZeroDeviation

Voting Age Pop. By Race

District	Total	VA:White	VA:Black	VA:Nat.	VA:A/PI	VA:Other	VA:Multi-Race
1	457,936	223,452	218,732	3,273	2,370	6,844	3,265
	100.00%	48.80%	47.76%	0.71%	0.52%	1.49%	0.71%
2	461,285	296,280	132,825	2,868	5,240	18,534	5,538
	100.00%	64.23%	28.79%	0.62%	1.14%	4.02%	1.20%
3	471,682	375,931	73,664	2,026	5,007	10,086	4,968
	100.00%	79.70%	15.62%	0.43%	1.06%	2.14%	1.05%
4	466,938	338,060	91,990	1,475	18,543	11,002	5,868
	100.00%	72.40%	19.70%	0.32%	3.97%	2.36%	1.26%
5	475,897	431,416	29,986	1,061	3,385	6,986	3,063
	100.00%	90.65%	6.30%	0.22%	0.71%	1.47%	0.64%
6	471,401	416,498	38,359	1,891	4,312	7,118	3,223
	100.00%	88.35%	8.14%	0.40%	0.91%	1.51%	0.68%
7	467,475	316,305	99,846	36,400	2,582	8,615	3,727
	100.00%	67.66%	21.36%	7.79%	0.55%	1.84%	0.80%
8	457,491	309,969	113,377	7,625	8,062	12,670	5,788
	100.00%	67.75%	24.78%	1.67%	1.76%	2.77%	1.27%
9	462,224	397,949	44,101	1,411	9,343	5,730	3,690
	100.00%	86.09%	9.54%	0.31%	2.02%	1.24%	0.80%
10	468,955	413,377	39,849	1,120	5,320	6,309	2,980
	100.00%	88.15%	8.50%	0.24%	1.13%	1.35%	0.64%
11	487,221	449,400	20,598	6,686	2,416	4,310	3,811
	100.00%	92.24%	4.23%	1.37%	0.50%	0.88%	0.78%
12	460,679	232,950	194,901	1,886	9,305	15,729	5,908
	100.00%	50.57%	42.31%	0.41%	2.02%	3.41%	1.28%
13	476,082	325,568	120,242	1,800	9,654	12,900	5,918
	100.00%	68.38%	25.26%	0.38%	2.03%	2.71%	1.24%
Total:	**6,085,266**	**4,527,155**	**1,218,470**	**69,522**	**85,539**	**126,833**	**57,747**

District Attributes
Congress ZeroDeviation

Voting Age Pop. By Ethnicity

District	Total	VA:Hispanic	VA:Non-Hispanic
1	457,936	12,669	445,267
	100.00%	2.77%	97.23%
2	461,285	32,401	428,884
	100.00%	7.02%	92.98%
3	471,682	18,436	453,246
	100.00%	3.91%	96.09%
4	466,938	22,550	444,388
	100.00%	4.83%	95.17%
5	475,897	14,653	461,244
	100.00%	3.08%	96.92%
6	471,401	15,659	455,742
	100.00%	3.32%	96.68%
7	467,475	16,486	450,989
	100.00%	3.53%	96.47%
8	457,491	27,617	429,874
	100.00%	6.04%	93.96%
9	462,224	15,098	447,126
	100.00%	3.27%	96.73%
10	468,955	14,802	454,153
	100.00%	3.16%	96.84%
11	487,221	10,937	476,284
	100.00%	2.24%	97.76%
12	460,679	30,955	429,724
	100.00%	6.72%	93.28%
13	476,082	26,610	449,472
	100.00%	5.59%	94.41%
Total:	**6,085,266**	**258,873**	**5,826,393**

District Attributes
Congress ZeroDeviation

Voter Reg. By Age

District	Total	VR:All 18 - 25	VR:All 26 - 40	VR:All 41 - 65	VR:All 66 and Over
1	356,922	34,107	105,089	150,378	67,348
	100.00%	9.56%	29.44%	42.13%	18.87%
2	322,598	37,770	113,551	128,463	42,814
	100.00%	11.71%	35.20%	39.82%	13.27%
3	345,778	35,681	101,668	151,721	56,708
	100.00%	10.32%	29.40%	43.88%	16.40%
4	445,856	49,718	174,416	179,788	41,934
	100.00%	11.15%	39.12%	40.32%	9.41%
5	391,987	36,637	122,430	165,772	67,148
	100.00%	9.35%	31.23%	42.29%	17.13%
6	385,468	35,030	118,718	165,896	65,824
	100.00%	9.09%	30.80%	43.04%	17.08%
7	380,927	36,011	116,892	164,106	63,918
	100.00%	9.45%	30.69%	43.08%	16.78%
8	357,357	38,638	132,015	142,946	43,758
	100.00%	10.81%	36.94%	40.00%	12.24%
9	427,008	36,302	156,559	184,435	49,712
	100.00%	8.50%	36.66%	43.19%	11.64%
10	366,473	33,804	115,186	158,829	58,654
	100.00%	9.22%	31.43%	43.34%	16.00%
11	437,316	38,751	119,366	183,800	95,399
	100.00%	8.86%	27.30%	42.03%	21.81%
12	371,061	42,761	132,910	140,133	55,257
	100.00%	11.52%	35.82%	37.77%	14.89%
13	383,754	42,741	141,368	147,990	51,655
	100.00%	11.14%	36.84%	38.56%	13.46%
Total:	**4,972,505**	**497,951**	**1,650,168**	**2,064,257**	**760,129**

District Attributes
Congress ZeroDeviation

Voter Reg. By Gender

District	Total	VR:All Males	VR:All Females
1	356,931	150,857	206,074
	100.00%	42.27%	57.73%
2	322,596	146,016	176,580
	100.00%	45.26%	54.74%
3	345,767	157,826	187,941
	100.00%	45.65%	54.35%
4	445,855	203,647	242,208
	100.00%	45.68%	54.32%
5	391,986	182,132	209,854
	100.00%	46.46%	53.54%
6	385,444	177,072	208,372
	100.00%	45.94%	54.06%
7	380,931	172,604	208,327
	100.00%	45.31%	54.69%
8	357,357	160,778	196,579
	100.00%	44.99%	55.01%
9	427,010	198,504	228,506
	100.00%	46.49%	53.51%
10	366,470	169,458	197,012
	100.00%	46.24%	53.76%
11	437,318	201,311	236,007
	100.00%	46.03%	53.97%
12	371,070	160,070	211,000
	100.00%	43.14%	56.86%
13	383,770	172,556	211,214
	100.00%	44.96%	55.04%
Total:	**4,972,505**	**2,252,831**	**2,719,674**

District Attributes
Congress ZeroDeviation

Voter Reg. By Party

District	Total	VR:All Democrats	VR:All Republicans	VR:All Libertarians	VR:All Unaffiliateds
1	356,932	261,741	60,827	263	34,101
	100.00%	73.33%	17.04%	0.07%	9.55%
2	322,617	182,359	92,613	386	47,259
	100.00%	56.52%	28.71%	0.12%	14.65%
3	345,763	173,746	118,142	441	53,434
	100.00%	50.25%	34.17%	0.13%	15.45%
4	445,854	218,504	137,240	1,090	89,020
	100.00%	49.01%	30.78%	0.24%	19.97%
5	391,988	152,181	180,482	412	58,913
	100.00%	38.82%	46.04%	0.11%	15.03%
6	385,472	143,729	179,806	447	61,490
	100.00%	37.29%	46.65%	0.12%	15.95%
7	380,921	221,482	106,985	555	51,899
	100.00%	58.14%	28.09%	0.15%	13.62%
8	357,351	184,358	110,229	404	62,360
	100.00%	51.59%	30.85%	0.11%	17.45%
9	427,008	148,362	192,629	576	85,441
	100.00%	34.74%	45.11%	0.13%	20.01%
10	366,469	151,194	155,545	401	59,329
	100.00%	41.26%	42.44%	0.11%	16.19%
11	437,317	200,492	157,923	647	78,255
	100.00%	45.85%	36.11%	0.15%	17.89%
12	371,069	219,459	96,789	449	54,372
	100.00%	59.14%	26.08%	0.12%	14.65%
13	383,744	206,995	111,318	682	64,749
	100.00%	53.94%	29.01%	0.18%	16.87%
Total:	**4,972,505**	**2,464,602**	**1,700,528**	**6,753**	**800,622**

District Attributes
Congress ZeroDeviation

2000 Chief Justice Election

District	Total	Chief Justice-Dem Henry Frye	Chief Justice-Rep Beverly Lake
1	162,883	104,649	58,234
	100.00%	64.25%	35.75%
2	161,960	87,167	74,793
	100.00%	53.82%	46.18%
3	169,287	67,368	101,919
	100.00%	39.80%	60.20%
4	221,246	125,214	96,032
	100.00%	56.59%	43.41%
5	205,584	78,879	126,705
	100.00%	38.37%	61.63%
6	194,297	78,416	115,881
	100.00%	40.36%	59.64%
7	177,592	94,501	83,091
	100.00%	53.21%	46.79%
8	157,416	83,601	73,815
	100.00%	53.11%	46.89%
9	182,490	69,881	112,609
	100.00%	38.29%	61.71%
10	180,380	69,733	110,647
	100.00%	38.66%	61.34%
11	188,107	85,089	103,018
	100.00%	45.23%	54.77%
12	161,404	104,879	56,525
	100.00%	64.98%	35.02%
13	195,991	112,297	83,694
	100.00%	57.30%	42.70%
Total:	**2,358,637**	**1,161,674**	**1,196,963**

District Attributes
Congress ZeroDeviation

2000 Governor Election

District	Total	Gov Dem - Mike Easley	Gov Rep - Richard Vinroot	Gov Lib/Ref
1	169,397	118,283	49,516	1,598
	100.00%	69.83%	29.23%	0.94%
2	166,006	98,349	65,434	2,223
	100.00%	59.24%	39.42%	1.34%
3	177,684	88,485	86,353	2,846
	100.00%	49.80%	48.60%	1.60%
4	229,549	136,326	88,831	4,392
	100.00%	59.39%	38.70%	1.91%
5	213,219	91,141	118,039	4,039
	100.00%	42.75%	55.36%	1.89%
6	200,217	83,831	113,157	3,229
	100.00%	41.87%	56.52%	1.61%
7	185,902	114,161	68,626	3,115
	100.00%	61.41%	36.92%	1.68%
8	165,383	87,612	73,608	4,163
	100.00%	52.98%	44.51%	2.52%
9	193,610	71,069	119,210	3,331
	100.00%	36.71%	61.57%	1.72%
10	186,087	78,610	103,912	3,565
	100.00%	42.24%	55.84%	1.92%
11	200,621	97,568	97,857	5,196
	100.00%	48.63%	48.78%	2.59%
12	165,283	107,556	55,274	2,453
	100.00%	65.07%	33.44%	1.48%
13	201,978	120,180	78,318	3,480
	100.00%	59.50%	38.78%	1.72%
Total:	**2,454,936**	**1,293,171**	**1,118,135**	**43,630**

District Attributes
Congress ZeroDeviation

2000 State Auditor Election

District	Total	State Auditor-Dem Ralph Campbell	State Auditor-Rep Leslie Merritt
1	158,139	110,751	47,388
	100.00%	70.03%	29.97%
2	159,233	91,611	67,622
	100.00%	57.53%	42.47%
3	163,533	75,776	87,757
	100.00%	46.34%	53.66%
4	217,147	123,108	94,039
	100.00%	56.69%	43.31%
5	199,905	79,736	120,169
	100.00%	39.89%	60.11%
6	187,090	70,869	116,221
	100.00%	37.88%	62.12%
7	172,466	99,254	73,212
	100.00%	57.55%	42.45%
8	152,348	82,761	69,587
	100.00%	54.32%	45.68%
9	177,534	67,545	109,989
	100.00%	38.05%	61.95%
10	175,405	72,211	103,194
	100.00%	41.17%	58.83%
11	185,923	88,428	97,495
	100.00%	47.56%	52.44%
12	157,788	102,782	55,006
	100.00%	65.14%	34.86%
13	191,135	110,310	80,825
	100.00%	57.71%	42.29%
Total:	**2,297,646**	**1,175,142**	**1,122,504**

Split Precincts
Congress ZeroDeviation

County	*Precinct*	*District*	*Total Pop*
Chatham	HADLEY	4	782
Chatham	HADLEY	2	354
Chatham	WEST PITTSBORO	2	3,965
Chatham	WEST PITTSBORO	4	117
Craven	WEST HAVELOCK	1	15,129
Craven	WEST HAVELOCK	3	531
Cumberland	MANCHESTER	2	33,700
Cumberland	MANCHESTER	7	847
Cumberland	STONEY POINT	7	757
Cumberland	STONEY POINT	8	5,871
Duplin	BEULAVILLE	3	3,818
Duplin	BEULAVILLE	7	192
Gaston	Landers Chapel	10	590
Gaston	Landers Chapel	9	2,690
Guilford	Greensboro 59	12	861
Guilford	Greensboro 59	13	1,296
Guilford	Greensboro 64	6	2,800
Guilford	Greensboro 64	12	889
Guilford	Jefferson 2	6	864
Guilford	Jefferson 2	13	1,786
Jones	POLLOCKSVILLE	1	2,556
Jones	POLLOCKSVILLE	3	153
Mecklenburg	077	12	3,329
Mecklenburg	077	9	1
Mecklenburg	200	9	305
Mecklenburg	200	12	2,127
Nash	STONY CREEK	2	232

NCLCV v. Hall
21 CVS 15426
LDTX071

County	*Precinct*	*District*	*Total Pop*
Nash	STONY CREEK	3	1,249
Pitt	9.01	1	1,077
Pitt	9.01	3	334
Rockingham	HOGANS	5	1,836
Rockingham	HOGANS	13	708
Rutherford	Green Hill	10	1,887
Rutherford	Green Hill	11	577
Sampson	NORTHEAST CLINTON	7	2,783
Sampson	NORTHEAST CLINTON	2	742
Scotland	2	7	154
Scotland	2	8	3,208
Scotland	6	7	41
Scotland	6	8	1,189
Wake	01-27	2	0
Wake	01-27	13	2,890
Wake	11-02	13	8
Wake	11-02	4	3,287

Total Population by County and District-Congress Zero Deviation

County	District	Total District Population	Total County Population	% of County in District
Alamance	6	91,085	130,800	69.64%
Alamance	13	39,715	130,800	30.36%
Alexander	5	33,603	33,603	100.00%
Alleghany	5	10,677	10,677	100.00%
Anson	8	25,275	25,275	100.00%
Ashe	5	24,384	24,384	100.00%
Avery	10	17,167	17,167	100.00%
Beaufort	1	16,287	44,958	36.23%
Beaufort	3	28,671	44,958	63.77%
Bertie	1	19,773	19,773	100.00%
Bladen	7	32,278	32,278	100.00%
Brunswick	7	73,143	73,143	100.00%
Buncombe	11	206,330	206,330	100.00%
Burke	10	89,148	89,148	100.00%
Cabarrus	8	125,527	131,063	95.78%
Cabarrus	12	5,536	131,063	4.22%
Caldwell	10	77,415	77,415	100.00%
Camden	3	6,885	6,885	100.00%
Carteret	3	59,383	59,383	100.00%
Caswell	13	23,501	23,501	100.00%
Catawba	10	141,685	141,685	100.00%
Chatham	2	33,037	49,329	66.97%
Chatham	4	16,292	49,329	33.03%
Cherokee	11	24,298	24,298	100.00%
Chowan	1	14,526	14,526	100.00%
Clay	11	8,775	8,775	100.00%
Cleveland	10	96,287	96,287	100.00%
Columbus	7	54,749	54,749	100.00%
Craven	1	39,000	91,436	42.65%
Craven	3	52,436	91,436	57.35%
Cumberland	2	108,056	302,963	35.67%
Cumberland	7	72,152	302,963	23.82%
Cumberland	8	122,755	302,963	40.52%
Currituck	3	18,190	18,190	100.00%
Dare	3	29,967	29,967	100.00%
Davidson	6	74,170	147,246	50.37%
Davidson	12	73,076	147,246	49.63%
Davie	5	34,835	34,835	100.00%
Duplin	3	14,395	49,063	29.34%
Duplin	7	34,668	49,063	70.66%
Durham	4	223,314	223,314	100.00%
Edgecombe	1	55,606	55,606	100.00%
Forsyth	5	175,378	306,067	57.30%
Forsyth	12	130,689	306,067	42.70%
Franklin	2	47,260	47,260	100.00%
Gaston	9	163,874	190,365	86.08%
Gaston	10	26,491	190,365	13.92%
Gates	1	10,516	10,516	100.00%
Graham	11	7,993	7,993	100.00%
Granville	1	11,992	48,498	24.73%
Granville	13	36,506	48,498	75.27%
Greene	1	18,974	18,974	100.00%
Guilford	6	177,949	421,048	42.26%
Guilford	12	131,147	421,048	31.15%

NCLCV v. Hall
21 CVS 15426
LDTX072

Total Population by County and District-Congress Zero Deviation

County	District	Total District Population	Total County Population	% of County in District
Guilford	13	111,952	421,048	26.59%
Halifax	1	57,370	57,370	100.00%
Harnett	2	91,025	91,025	100.00%
Haywood	11	54,033	54,033	100.00%
Henderson	11	89,173	89,173	100.00%
Hertford	1	22,601	22,601	100.00%
Hoke	8	33,646	33,646	100.00%
Hyde	3	5,826	5,826	100.00%
Iredell	5	68,584	122,660	55.91%
Iredell	10	54,076	122,660	44.09%
Jackson	11	33,121	33,121	100.00%
Johnston	2	121,965	121,965	100.00%
Jones	1	6,756	10,381	65.08%
Jones	3	3,625	10,381	34.92%
Lee	2	49,040	49,040	100.00%
Lenoir	1	30,702	59,648	51.47%
Lenoir	3	28,946	59,648	48.53%
Lincoln	10	63,780	63,780	100.00%
Macon	11	29,811	29,811	100.00%
Madison	11	19,635	19,635	100.00%
Martin	1	25,593	25,593	100.00%
McDowell	11	42,151	42,151	100.00%
Mecklenburg	8	107,392	695,454	15.44%
Mecklenburg	9	368,921	695,454	53.05%
Mecklenburg	12	219,141	695,454	31.51%
Mitchell	10	15,687	15,687	100.00%
Montgomery	8	26,822	26,822	100.00%
Moore	6	74,769	74,769	100.00%
Nash	1	14,765	87,420	16.89%
Nash	2	45,749	87,420	52.33%
Nash	3	26,906	87,420	30.78%
New Hanover	7	160,307	160,307	100.00%
Northampton	1	22,086	22,086	100.00%
Onslow	3	150,355	150,355	100.00%
Orange	4	118,227	118,227	100.00%
Pamlico	3	12,934	12,934	100.00%
Pasquotank	1	34,897	34,897	100.00%
Pender	7	41,082	41,082	100.00%
Perquimans	1	11,368	11,368	100.00%
Person	13	35,623	35,623	100.00%
Pitt	1	54,674	133,798	40.86%
Pitt	3	79,124	133,798	59.14%
Polk	11	18,324	18,324	100.00%
Randolph	6	130,454	130,454	100.00%
Richmond	8	46,564	46,564	100.00%
Robeson	7	123,339	123,339	100.00%
Rockingham	5	11,112	91,928	12.09%
Rockingham	13	80,816	91,928	87.91%
Rowan	6	70,751	130,340	54.28%
Rowan	12	59,589	130,340	45.72%
Rutherford	10	37,442	62,899	59.53%
Rutherford	11	25,457	62,899	40.47%
Sampson	2	32,896	60,161	54.68%
Sampson	7	27,265	60,161	45.32%

Total Population by County and District-Congress Zero Deviation

County	District	Total District Population	Total County Population	% of County in District
Scotland	7	195	35,998	0.54%
Scotland	8	35,803	35,998	99.46%
Stanly	8	58,100	58,100	100.00%
Stokes	5	44,711	44,711	100.00%
Surry	5	71,219	71,219	100.00%
Swain	11	12,968	12,968	100.00%
Transylvania	11	29,334	29,334	100.00%
Tyrrell	3	4,149	4,149	100.00%
Union	8	37,294	123,677	30.15%
Union	9	86,383	123,677	69.85%
Vance	1	28,240	42,954	65.74%
Vance	2	14,714	42,954	34.26%
Wake	2	75,436	627,846	12.02%
Wake	4	261,345	627,846	41.63%
Wake	13	291,065	627,846	46.36%
Warren	1	19,972	19,972	100.00%
Washington	1	13,723	13,723	100.00%
Watauga	5	42,695	42,695	100.00%
Wayne	1	52,962	113,329	46.73%
Wayne	3	60,367	113,329	53.27%
Wilkes	5	65,632	65,632	100.00%
Wilson	1	36,795	73,814	49.85%
Wilson	3	37,019	73,814	50.15%
Yadkin	5	36,348	36,348	100.00%
Yancey	11	17,774	17,774	100.00%

Total Population by District and County-Congress Zero Deviation

District	County	Total District Population	% of District Population	Total County Population	% of County in District
1	Beaufort	16,287	2.63%	44,958	36.23%
1	Bertie	19,773	3.19%	19,773	100.00%
1	Chowan	14,526	2.35%	14,526	100.00%
1	Craven	39,000	6.30%	91,436	42.65%
1	Edgecombe	55,606	8.98%	55,606	100.00%
1	Gates	10,516	1.70%	10,516	100.00%
1	Granville	11,992	1.94%	48,498	24.73%
1	Greene	18,974	3.06%	18,974	100.00%
1	Halifax	57,370	9.27%	57,370	100.00%
1	Hertford	22,601	3.65%	22,601	100.00%
1	Jones	6,756	1.09%	10,381	65.08%
1	Lenoir	30,702	4.96%	59,648	51.47%
1	Martin	25,593	4.13%	25,593	100.00%
1	Nash	14,765	2.38%	87,420	16.89%
1	Northampton	22,086	3.57%	22,086	100.00%
1	Pasquotank	34,897	5.64%	34,897	100.00%
1	Perquimans	11,368	1.84%	11,368	100.00%
1	Pitt	54,674	8.83%	133,798	40.86%
1	Vance	28,240	4.56%	42,954	65.74%
1	Warren	19,972	3.23%	19,972	100.00%
1	Washington	13,723	2.22%	13,723	100.00%
1	Wayne	52,962	8.55%	113,329	46.73%
1	Wilson	36,795	5.94%	73,814	49.85%
1	**Total Population**	**619,178**	**100.00%**		
2	Chatham	33,037	5.34%	49,329	66.97%
2	Cumberland	108,056	17.45%	302,963	35.67%
2	Franklin	47,260	7.63%	47,260	100.00%
2	Harnett	91,025	14.70%	91,025	100.00%
2	Johnston	121,965	19.70%	121,965	100.00%
2	Lee	49,040	7.92%	49,040	100.00%
2	Nash	45,749	7.39%	87,420	52.33%
2	Sampson	32,896	5.31%	60,161	54.68%
2	Vance	14,714	2.38%	42,954	34.26%
2	Wake	75,436	12.18%	627,846	12.02%
2	**Total Population**	**619,178**	**100.00%**		
3	Beaufort	28,671	4.63%	44,958	63.77%

Total Population by District and County-Congress Zero Deviation

District	County	Total District Population	% of District Population	Total County Population	% of County in District
3	Camden	6,885	1.11%	6,885	100.00%
3	Carteret	59,383	9.59%	59,383	100.00%
3	Craven	52,436	8.47%	91,436	57.35%
3	Currituck	18,190	2.94%	18,190	100.00%
3	Dare	29,967	4.84%	29,967	100.00%
3	Duplin	14,395	2.32%	49,063	29.34%
3	Hyde	5,826	0.94%	5,826	100.00%
3	Jones	3,625	0.59%	10,381	34.92%
3	Lenoir	28,946	4.67%	59,648	48.53%
3	Nash	26,906	4.35%	87,420	30.78%
3	Onslow	150,355	24.28%	150,355	100.00%
3	Pamlico	12,934	2.09%	12,934	100.00%
3	Pitt	79,124	12.78%	133,798	59.14%
3	Tyrrell	4,149	0.67%	4,149	100.00%
3	Wayne	60,367	9.75%	113,329	53.27%
3	Wilson	37,019	5.98%	73,814	50.15%
3	**Total Population**	**619,178**	**100.00%**		
4	Chatham	16,292	2.63%	49,329	33.03%
4	Durham	223,314	36.07%	223,314	100.00%
4	Orange	118,227	19.09%	118,227	100.00%
4	Wake	261,345	42.21%	627,846	41.63%
4	**Total Population**	**619,178**	**100.00%**		
5	Alexander	33,603	5.43%	33,603	100.00%
5	Alleghany	10,677	1.72%	10,677	100.00%
5	Ashe	24,384	3.94%	24,384	100.00%
5	Davie	34,835	5.63%	34,835	100.00%
5	Forsyth	175,378	28.32%	306,067	57.30%
5	Iredell	68,584	11.08%	122,660	55.91%
5	Rockingham	11,112	1.79%	91,928	12.09%
5	Stokes	44,711	7.22%	44,711	100.00%
5	Surry	71,219	11.50%	71,219	100.00%
5	Watauga	42,695	6.90%	42,695	100.00%
5	Wilkes	65,632	10.60%	65,632	100.00%
5	Yadkin	36,348	5.87%	36,348	100.00%
5	**Total Population**	**619,178**	**100.00%**		

Total Population by District and County-Congress Zero Deviation

District	County	Total District Population	% of District Population	Total County Population	% of County in District
6	Alamance	91,085	14.71%	130,800	69.64%
6	Davidson	74,170	11.98%	147,246	50.37%
6	Guilford	177,949	28.74%	421,048	42.26%
6	Moore	74,769	12.08%	74,769	100.00%
6	Randolph	130,454	21.07%	130,454	100.00%
6	Rowan	70,751	11.43%	130,340	54.28%
6	**Total Population**	**619,178**	**100.00%**		
7	Bladen	32,278	5.21%	32,278	100.00%
7	Brunswick	73,143	11.81%	73,143	100.00%
7	Columbus	54,749	8.84%	54,749	100.00%
7	Cumberland	72,152	11.65%	302,963	23.82%
7	Duplin	34,668	5.60%	49,063	70.66%
7	New Hanover	160,307	25.89%	160,307	100.00%
7	Pender	41,082	6.63%	41,082	100.00%
7	Robeson	123,339	19.92%	123,339	100.00%
7	Sampson	27,265	4.40%	60,161	45.32%
7	Scotland	195	0.03%	35,998	0.54%
7	**Total Population**	**619,178**	**100.00%**		
8	Anson	25,275	4.08%	25,275	100.00%
8	Cabarrus	125,527	20.27%	131,063	95.78%
8	Cumberland	122,755	19.83%	302,963	40.52%
8	Hoke	33,646	5.43%	33,646	100.00%
8	Mecklenburg	107,392	17.34%	695,454	15.44%
8	Montgomery	26,822	4.33%	26,822	100.00%
8	Richmond	46,564	7.52%	46,564	100.00%
8	Scotland	35,803	5.78%	35,998	99.46%
8	Stanly	58,100	9.38%	58,100	100.00%
8	Union	37,294	6.02%	123,677	30.15%
8	**Total Population**	**619,178**	**100.00%**		
9	Gaston	163,874	26.47%	190,365	86.08%
9	Mecklenburg	368,921	59.58%	695,454	53.05%
9	Union	86,383	13.95%	123,677	69.85%
9	**Total Population**	**619,178**	**100.00%**		
10	Avery	17,167	2.77%	17,167	100.00%

Total Population by District and County-Congress Zero Deviation

District	County	Total District Population	% of District Population	Total County Population	% of County in District
10	Burke	89,148	14.40%	89,148	100.00%
10	Caldwell	77,415	12.50%	77,415	100.00%
10	Catawba	141,685	22.88%	141,685	100.00%
10	Cleveland	96,287	15.55%	96,287	100.00%
10	Gaston	26,491	4.28%	190,365	13.92%
10	Iredell	54,076	8.73%	122,660	44.09%
10	Lincoln	63,780	10.30%	63,780	100.00%
10	Mitchell	15,687	2.53%	15,687	100.00%
10	Rutherford	37,442	6.05%	62,899	59.53%
10	**Total Population**	**619,178**	**100.00%**		
11	Buncombe	206,330	33.32%	206,330	100.00%
11	Cherokee	24,298	3.92%	24,298	100.00%
11	Clay	8,775	1.42%	8,775	100.00%
11	Graham	7,993	1.29%	7,993	100.00%
11	Haywood	54,033	8.73%	54,033	100.00%
11	Henderson	89,173	14.40%	89,173	100.00%
11	Jackson	33,121	5.35%	33,121	100.00%
11	Macon	29,811	4.81%	29,811	100.00%
11	Madison	19,635	3.17%	19,635	100.00%
11	McDowell	42,151	6.81%	42,151	100.00%
11	Polk	18,324	2.96%	18,324	100.00%
11	Rutherford	25,457	4.11%	62,899	40.47%
11	Swain	12,968	2.09%	12,968	100.00%
11	Transylvania	29,334	4.74%	29,334	100.00%
11	Yancey	17,774	2.87%	17,774	100.00%
11	**Total Population**	**619,177**	**100.00%**		
12	Cabarrus	5,536	0.89%	131,063	4.22%
12	Davidson	73,076	11.80%	147,246	49.63%
12	Forsyth	130,689	21.11%	306,067	42.70%
12	Guilford	131,147	21.18%	421,048	31.15%
12	Mecklenburg	219,141	35.39%	695,454	31.51%
12	Rowan	59,589	9.62%	130,340	45.72%
12	**Total Population**	**619,178**	**100.00%**		
13	Alamance	39,715	6.41%	130,800	30.36%
13	Caswell	23,501	3.80%	23,501	100.00%

Total Population by District and County-Congress Zero Deviation

District	County	Total District Population	% of District Population	Total County Population	% of County in District
13	Granville	36,506	5.90%	48,498	75.27%
13	Guilford	111,952	18.08%	421,048	26.59%
13	Person	35,623	5.75%	35,623	100.00%
13	Rockingham	80,816	13.05%	91,928	87.91%
13	Wake	291,065	47.01%	627,846	46.36%
13	**Total Population**	**619,178**	**100.00%**		

Total Population by Place and District-Congress ZeroDeviation

Place	District	Place Population in District	Total Place Population	% of Place in District
Aberdeen	6	3,400	3,400	100.00%
Ahoskie	1	4,523	4,523	100.00%
Alamance	6	310	310	100.00%
Albemarle	8	15,680	15,680	100.00%
Alliance	3	781	781	100.00%
Altamahaw-Ossipee CDP	6	996	996	100.00%
Andrews	11	1,602	1,602	100.00%
Angier	2	3,419	3,419	100.00%
Ansonville	8	636	636	100.00%
Apex	4	20,212	20,212	100.00%
Arapahoe	3	436	436	100.00%
Archdale	6	9,014	9,014	100.00%
Arlington	5	795	795	100.00%
Asheboro	6	21,672	21,672	100.00%
Asheville	11	68,889	68,889	100.00%
Ashley Heights CDP	8	341	341	100.00%
Askewville	1	180	180	100.00%
Atkinson	7	236	236	100.00%
Atlantic Beach	3	1,781	1,781	100.00%
Aulander	1	888	888	100.00%
Aurora	1	583	583	100.00%
Autryville	7	196	196	100.00%
Avery Creek CDP	11	1,405	1,405	100.00%
Ayden	1	2,795	4,622	60.47%
Ayden	3	1,827	4,622	39.53%
Badin	8	1,154	1,154	100.00%
Bailey	2	670	670	100.00%
Bakersville	10	357	357	100.00%
Bald Head Island	7	173	173	100.00%
Balfour CDP	11	1,200	1,200	100.00%
Banner Elk	10	811	811	100.00%
Barker Heights CDP	11	1,237	1,237	100.00%
Barker Ten Mile CDP	7	976	976	100.00%
Bath	3	275	275	100.00%
Bayboro	3	741	741	100.00%
Bayshore CDP	7	2,512	2,512	100.00%
Beargrass	1	53	53	100.00%
Beaufort	3	3,771	3,771	100.00%
Beech Mountain	5	297	310	95.81%
Beech Mountain	10	13	310	4.19%
Belhaven	3	1,968	1,968	100.00%
Belmont	9	8,705	8,705	100.00%
Belville	7	285	285	100.00%
Belwood	10	962	962	100.00%
Benson	2	2,923	2,923	100.00%
Bent Creek CDP	11	1,389	1,389	100.00%
Bermuda Run	5	1,431	1,431	100.00%
Bessemer City	9	5,119	5,119	100.00%
Bessemer City	10	0	5,119	0.00%
Bethania	5	0	354	0.00%
Bethania	12	354	354	100.00%
Bethel	1	1,681	1,681	100.00%
Bethlehem CDP	5	3,713	3,713	100.00%
Beulaville	3	1,067	1,067	100.00%
Biltmore Forest	11	1,440	1,440	100.00%

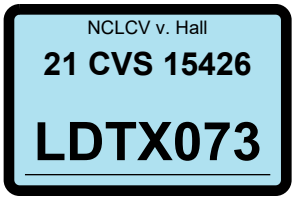

Total Population by Place and District-Congress ZeroDeviation

Place	District	Place Population in District	Total Place Population	% of Place in District
Biscoe	8	1,700	1,700	100.00%
Black Creek	3	714	714	100.00%
Black Mountain	11	7,511	7,511	100.00%
Bladenboro	7	1,718	1,718	100.00%
Blowing Rock	5	1,365	1,418	96.26%
Blowing Rock	10	53	1,418	3.74%
Boardman	7	202	202	100.00%
Boger City CDP	10	554	554	100.00%
Bogue	3	590	590	100.00%
Boiling Spring Lakes	7	2,972	2,972	100.00%
Boiling Springs	10	3,866	3,866	100.00%
Bolivia	7	148	148	100.00%
Bolton	7	494	494	100.00%
Bonnetsville CDP	2	31	390	7.95%
Bonnetsville CDP	7	359	390	92.05%
Boone	5	13,472	13,472	100.00%
Boonville	5	1,138	1,138	100.00%
Bostic	10	328	328	100.00%
Bowmore CDP	8	145	145	100.00%
Brevard	11	6,789	6,789	100.00%
Brices Creek CDP	3	2,060	2,060	100.00%
Bridgeton	3	328	328	100.00%
Broadway	2	1,015	1,015	100.00%
Brogden CDP	1	2,907	2,907	100.00%
Brookford	10	434	434	100.00%
Brunswick	7	360	360	100.00%
Bryson City	11	1,411	1,411	100.00%
Buies Creek CDP	2	2,215	2,215	100.00%
Bunn	2	357	357	100.00%
Burgaw	7	3,337	3,337	100.00%
Burlington	6	21,081	44,917	46.93%
Burlington	13	23,836	44,917	53.07%
Burnsville	11	1,623	1,623	100.00%
Butner CDP	13	5,792	5,792	100.00%
Butters CDP	7	261	261	100.00%
Cajah's Mountain	10	2,683	2,683	100.00%
Calabash	7	711	711	100.00%
Calypso	3	410	410	100.00%
Cameron	6	151	151	100.00%
Candor	8	825	825	100.00%
Canton	11	4,029	4,029	100.00%
Cape Carteret	3	1,214	1,214	100.00%
Carolina Beach	7	4,701	4,701	100.00%
Carolina Shores	7	1,482	1,482	100.00%
Carrboro	4	16,782	16,782	100.00%
Carthage	6	1,871	1,871	100.00%
Cary	2	0	94,536	0.00%
Cary	4	83,478	94,536	88.30%
Cary	13	11,058	94,536	11.70%
Casar	10	308	308	100.00%
Cashiers CDP	11	196	196	100.00%
Castalia	2	340	340	100.00%
Castle Hayne CDP	7	1,116	1,116	100.00%
Caswell Beach	7	370	370	100.00%
Catawba	10	698	698	100.00%

Total Population by Place and District-Congress ZeroDeviation

Place	District	Place Population in District	Total Place Population	% of Place in District
Cedar Point	3	929	929	100.00%
Cedar Rock	10	315	315	100.00%
Centerville	2	99	99	100.00%
Cerro Gordo	7	244	244	100.00%
Chadbourn	7	2,129	2,129	100.00%
Chapel Hill	4	48,715	48,715	100.00%
Charlotte	8	100,756	540,828	18.63%
Charlotte	9	243,947	540,828	45.11%
Charlotte	12	196,125	540,828	36.26%
Cherryville	10	5,361	5,361	100.00%
Chimney Rock	10	175	175	100.00%
China Grove	6	3,616	3,616	100.00%
Chocowinity	1	733	733	100.00%
Claremont	10	1,038	1,038	100.00%
Clarkton	7	705	705	100.00%
Clayton	2	6,973	6,973	100.00%
Clemmons	5	13,827	13,827	100.00%
Cleveland	12	808	808	100.00%
Clinton	2	4,425	8,600	51.45%
Clinton	7	4,175	8,600	48.55%
Clyde	11	1,324	1,324	100.00%
Coats	2	1,845	1,845	100.00%
Cofield	1	347	347	100.00%
Colerain	1	221	221	100.00%
Columbia	3	819	819	100.00%
Columbus	11	992	992	100.00%
Como	1	78	78	100.00%
Concord	8	55,938	55,977	99.93%
Concord	12	39	55,977	0.07%
Conetoe	1	365	365	100.00%
Connelly Springs	10	1,814	1,814	100.00%
Conover	10	6,604	6,604	100.00%
Conway	1	734	734	100.00%
Cooleemee	5	905	905	100.00%
Cornelius	9	11,969	11,969	100.00%
Cove City	1	433	433	100.00%
Cramerton	9	2,976	2,976	100.00%
Creedmoor	13	2,232	2,232	100.00%
Creswell	1	278	278	100.00%
Cricket CDP	5	2,053	2,053	100.00%
Crossnore	10	242	242	100.00%
Cullowhee CDP	11	3,579	3,579	100.00%
Dallas	9	3,402	3,402	100.00%
Danbury	5	108	108	100.00%
Davidson	9	2	7,139	0.03%
Davidson	10	0	7,139	0.00%
Davidson	12	7,137	7,139	99.97%
Delway CDP	2	270	270	100.00%
Denton	6	1,450	1,450	100.00%
Dillsboro	11	205	205	100.00%
Dobbins Heights	8	936	936	100.00%
Dobson	5	1,457	1,457	100.00%
Dortches	2	120	809	14.83%
Dortches	3	689	809	85.17%
Dover	1	443	443	100.00%

Total Population by Place and District-Congress ZeroDeviation

Place	District	Place Population in District	Total Place Population	% of Place in District
Drexel	10	1,938	1,938	100.00%
Dublin	7	250	250	100.00%
Dundarrach CDP	8	62	62	100.00%
Dunn	2	9,196	9,196	100.00%
Durham	4	187,035	187,035	100.00%
Earl	10	234	234	100.00%
East Arcadia	7	524	524	100.00%
East Bend	5	659	659	100.00%
East Flat Rock CDP	11	4,151	4,151	100.00%
East Laurinburg	8	295	295	100.00%
East Rockingham CDP	8	3,885	3,885	100.00%
East Spencer	12	1,755	1,755	100.00%
Eastover CDP	7	1,376	1,376	100.00%
Eden	13	15,908	15,908	100.00%
Edenton	1	5,394	5,394	100.00%
Elizabeth City	1	17,188	17,188	100.00%
Elizabeth City	3	0	17,188	0.00%
Elizabethtown	7	3,698	3,698	100.00%
Elk Park	10	459	459	100.00%
Elkin	5	4,109	4,109	100.00%
Ellenboro	10	479	479	100.00%
Ellerbe	8	1,021	1,021	100.00%
Elm City	1	1,165	1,165	100.00%
Elon College	6	6,738	6,738	100.00%
Elrod CDP	7	441	441	100.00%
Elroy CDP	1	2,027	3,896	52.03%
Elroy CDP	3	1,869	3,896	47.97%
Emerald Isle	3	3,488	3,488	100.00%
Enfield	1	2,347	2,347	100.00%
Enochville CDP	12	2,851	2,851	100.00%
Erwin	2	4,537	4,537	100.00%
Etowah CDP	11	2,766	2,766	100.00%
Eureka	3	244	244	100.00%
Everetts	1	179	179	100.00%
Fair Bluff	7	1,181	1,181	100.00%
Fairfield Harbour CDP	3	1,983	1,983	100.00%
Fairmont	7	2,604	2,604	100.00%
Fairplains CDP	5	2,051	2,051	100.00%
Fairview CDP	11	2,495	2,495	100.00%
Faison	2	0	744	0.00%
Faison	7	744	744	100.00%
Faith	6	695	695	100.00%
Falcon	7	328	328	100.00%
Falkland	3	112	112	100.00%
Fallston	10	603	603	100.00%
Farmville	1	1,997	4,302	46.42%
Farmville	3	2,305	4,302	53.58%
Fayetteville	2	49,899	121,015	41.23%
Fayetteville	7	19,418	121,015	16.05%
Fayetteville	8	51,698	121,015	42.72%
Fearrington CDP	4	903	903	100.00%
Five Points CDP	8	306	306	100.00%
Flat Rock	11	2,565	2,565	100.00%
Flat Rock CDP	5	1,690	1,690	100.00%
Fletcher	11	4,185	4,185	100.00%

Total Population by Place and District-Congress ZeroDeviation

Place	District	Place Population in District	Total Place Population	% of Place in District
Forest City	10	4,178	7,549	55.35%
Forest City	11	3,371	7,549	44.65%
Forest Hills	11	330	330	100.00%
Forest Oaks CDP	6	3,241	3,241	100.00%
Fort Bragg CDP	2	29,183	29,183	100.00%
Fountain	1	533	533	100.00%
Four Oaks	2	1,424	1,424	100.00%
Foxfire	6	474	474	100.00%
Franklin	11	3,490	3,490	100.00%
Franklinton	2	1,745	1,745	100.00%
Franklinville	6	1,258	1,258	100.00%
Fremont	3	1,463	1,463	100.00%
Fuquay-Varina	4	7,898	7,898	100.00%
Gamewell	10	3,644	3,644	100.00%
Garland	2	808	808	100.00%
Garner	2	17,731	17,757	99.85%
Garner	4	26	17,757	0.15%
Garysburg	1	1,254	1,254	100.00%
Gaston	1	973	973	100.00%
Gastonia	9	60,498	66,277	91.28%
Gastonia	10	5,779	66,277	8.72%
Gatesville	1	281	281	100.00%
Gibson	8	584	584	100.00%
Gibsonville	6	4,372	4,372	100.00%
Glen Alpine	10	1,090	1,090	100.00%
Glen Raven CDP	6	1,660	2,750	60.36%
Glen Raven CDP	13	1,090	2,750	39.64%
Godwin	7	112	112	100.00%
Goldsboro	1	36,187	39,043	92.68%
Goldsboro	3	2,856	39,043	7.32%
Goldston	2	319	319	100.00%
Gorman CDP	4	1,002	1,002	100.00%
Graham	6	8,386	12,833	65.35%
Graham	13	4,447	12,833	34.65%
Grandfather	10	73	73	100.00%
Granite Falls	10	4,612	4,612	100.00%
Granite Quarry	6	2,175	2,175	100.00%
Green Level	13	2,042	2,042	100.00%
Greenevers	7	560	560	100.00%
Greensboro	6	59,010	223,891	26.36%
Greensboro	12	62,075	223,891	27.73%
Greensboro	13	102,806	223,891	45.92%
Greenville	1	22,028	60,476	36.42%
Greenville	3	38,448	60,476	63.58%
Grifton	1	2,073	2,073	100.00%
Grimesland	1	440	440	100.00%
Grover	10	698	698	100.00%
Half Moon CDP	3	6,645	6,645	100.00%
Halifax	1	344	344	100.00%
Hamilton	1	516	516	100.00%
Hamlet	8	6,018	6,018	100.00%
Harkers Island CDP	3	1,525	1,525	100.00%
Harmony	5	526	526	100.00%
Harrells	2	169	187	90.37%
Harrells	7	18	187	9.63%

Total Population by Place and District-Congress ZeroDeviation

Place	District	Place Population in District	Total Place Population	% of Place in District
Harrellsville	1	102	102	100.00%
Harrisburg	8	4,493	4,493	100.00%
Hassell	1	72	72	100.00%
Havelock	1	13,839	22,442	61.67%
Havelock	3	8,603	22,442	38.33%
Haw River	6	8	1,908	0.42%
Haw River	13	1,900	1,908	99.58%
Hayesville	11	297	297	100.00%
Hays CDP	5	1,731	1,731	100.00%
Hemby Bridge	9	897	897	100.00%
Henderson	1	16,047	16,095	99.70%
Henderson	2	48	16,095	0.30%
Hendersonville	11	10,420	10,420	100.00%
Hertford	1	2,070	2,070	100.00%
Hickory	10	37,222	37,222	100.00%
High Point	5	6	85,839	0.01%
High Point	6	33,404	85,839	38.91%
High Point	12	52,429	85,839	61.08%
High Shoals	9	729	729	100.00%
Highlands	11	909	909	100.00%
Hightsville CDP	7	759	759	100.00%
Hildebran	10	1,472	1,472	100.00%
Hillsborough	4	5,446	5,446	100.00%
Hobgood	1	404	404	100.00%
Hoffman	8	624	624	100.00%
Holden Beach	7	787	787	100.00%
Holly Ridge	3	831	831	100.00%
Holly Springs	4	9,192	9,192	100.00%
Hookerton	1	467	467	100.00%
Hope Mills	7	8	11,237	0.07%
Hope Mills	8	11,229	11,237	99.93%
Hot Springs	11	645	645	100.00%
Hudson	10	3,078	3,078	100.00%
Huntersville	9	24,960	24,960	100.00%
Icard CDP	10	2,734	2,734	100.00%
Indian Beach	3	95	95	100.00%
Indian Trail	9	11,905	11,905	100.00%
Ingold CDP	2	484	484	100.00%
Ivanhoe CDP	2	311	311	100.00%
JAARS CDP	9	360	360	100.00%
Jackson	1	695	695	100.00%
Jacksonville	3	66,715	66,715	100.00%
James City CDP	3	5,420	5,420	100.00%
Jamestown	6	0	3,088	0.00%
Jamestown	12	3,088	3,088	100.00%
Jamesville	1	502	502	100.00%
Jefferson	5	1,422	1,422	100.00%
Jonesville	5	1,464	1,464	100.00%
Kannapolis	6	9,020	36,910	24.44%
Kannapolis	8	27,786	36,910	75.28%
Kannapolis	12	104	36,910	0.28%
Keener CDP	2	508	508	100.00%
Kelford	1	245	245	100.00%
Kelly CDP	7	454	454	100.00%
Kenansville	7	1,149	1,149	100.00%

Total Population by Place and District-Congress ZeroDeviation

Place	District	Place Population in District	Total Place Population	% of Place in District
Kenly	2	1,391	1,569	88.66%
Kenly	3	178	1,569	11.34%
Kernersville	5	17,126	17,126	100.00%
Kernersville	6	0	17,126	0.00%
Kill Devil Hills	3	5,897	5,897	100.00%
King	5	5,952	5,952	100.00%
Kings Grant CDP	7	7,738	7,738	100.00%
Kings Mountain	9	402	9,693	4.15%
Kings Mountain	10	9,291	9,693	95.85%
Kingstown	10	845	845	100.00%
Kinston	1	16,502	23,688	69.66%
Kinston	3	7,186	23,688	30.34%
Kirkland CDP	7	579	579	100.00%
Kittrell	2	148	148	100.00%
Kitty Hawk	3	2,991	2,991	100.00%
Knightdale	13	5,958	5,958	100.00%
Kure Beach	7	1,507	1,507	100.00%
La Grange	1	2,844	2,844	100.00%
Lake Junaluska CDP	11	2,675	2,675	100.00%
Lake Lure	10	1,027	1,027	100.00%
Lake Norman of Catawba CDP	10	4,744	4,744	100.00%
Lake Park	9	2,093	2,093	100.00%
Lake Santeetlah	11	67	67	100.00%
Lake Waccamaw	7	1,411	1,411	100.00%
Landis	6	2,996	2,996	100.00%
Lansing	5	151	151	100.00%
Lasker	1	103	103	100.00%
Lattimore	10	419	419	100.00%
Laurel Park	11	1,835	1,835	100.00%
Laurinburg	8	15,874	15,874	100.00%
Lawndale	10	642	642	100.00%
Leggett	1	77	77	100.00%
Leland	7	1,938	1,938	100.00%
Lenoir	10	16,793	16,793	100.00%
Lewiston Woodville	1	613	613	100.00%
Lewisville	5	8,826	8,826	100.00%
Lexington	6	12	19,953	0.06%
Lexington	12	19,941	19,953	99.94%
Liberty	6	2,661	2,661	100.00%
Light Oak CDP	10	779	779	100.00%
Lilesville	8	459	459	100.00%
Lillington	2	2,915	2,915	100.00%
Lincolnton	10	9,965	9,965	100.00%
Linden	7	127	127	100.00%
Littleton	1	692	692	100.00%
Locust	8	2,416	2,416	100.00%
Long View	10	4,722	4,722	100.00%
Louisburg	2	3,111	3,111	100.00%
Love Valley	5	30	30	100.00%
Lowell	9	2,662	2,662	100.00%
Lowesville CDP	10	1,440	1,440	100.00%
Lucama	3	847	847	100.00%
Lumber Bridge	7	118	118	100.00%
Lumberton	7	20,795	20,795	100.00%
Macclesfield	1	458	458	100.00%

Total Population by Place and District-Congress ZeroDeviation

Place	District	Place Population in District	Total Place Population	% of Place in District
Macon	1	115	115	100.00%
Madison	13	2,262	2,262	100.00%
Maggie Valley	11	607	607	100.00%
Magnolia	7	932	932	100.00%
Maiden	10	3,282	3,282	100.00%
Manteo	3	1,052	1,052	100.00%
Marietta	7	164	164	100.00%
Marion	11	4,943	4,943	100.00%
Mar-Mac CDP	3	3,004	3,004	100.00%
Mars Hill	11	1,764	1,764	100.00%
Marshall	11	840	840	100.00%
Marshville	8	2,360	2,360	100.00%
Marvin	9	1,039	1,039	100.00%
Masonboro CDP	7	11,812	11,812	100.00%
Matthews	9	22,127	22,127	100.00%
Maxton	7	2,551	2,551	100.00%
Mayodan	13	2,417	2,417	100.00%
Maysville	1	1,002	1,002	100.00%
McAdenville	9	619	619	100.00%
McDonald	7	119	119	100.00%
McFarlan	8	89	89	100.00%
McLeansville CDP	6	1,080	1,080	100.00%
Mebane	4	675	7,284	9.27%
Mebane	6	6,609	7,284	90.73%
Mesic	3	257	257	100.00%
Micro	2	454	454	100.00%
Middleburg	1	162	162	100.00%
Middlesex	2	838	838	100.00%
Millers Creek CDP	5	2,071	2,071	100.00%
Milton	13	132	132	100.00%
Mineral Springs	9	1,370	1,370	100.00%
Minnesott Beach	3	311	311	100.00%
Mint Hill	9	14,922	14,922	100.00%
Mocksville	5	4,178	4,178	100.00%
Momeyer	2	291	291	100.00%
Monroe	8	17,928	26,228	68.35%
Monroe	9	8,300	26,228	31.65%
Montreat	11	630	630	100.00%
Mooresboro	10	314	314	100.00%
Mooresville	5	41	18,823	0.22%
Mooresville	10	18,782	18,823	99.78%
Moravian Falls CDP	5	1,440	1,440	100.00%
Morehead City	3	7,691	7,691	100.00%
Morganton	10	17,310	17,310	100.00%
Morrisville	4	5,208	5,208	100.00%
Morven	8	579	579	100.00%
Mount Airy	5	8,484	8,484	100.00%
Mount Gilead	8	1,389	1,389	100.00%
Mount Holly	9	9,618	9,618	100.00%
Mount Olive	3	4,567	4,567	100.00%
Mount Pleasant	8	1,259	1,259	100.00%
Mountain Home CDP	11	2,169	2,169	100.00%
Mountain View CDP	10	3,768	3,768	100.00%
Mulberry CDP	5	2,269	2,269	100.00%
Murfreesboro	1	2,045	2,045	100.00%

Total Population by Place and District-Congress ZeroDeviation

Place	District	Place Population in District	Total Place Population	% of Place in District
Murphy	11	1,568	1,568	100.00%
Murraysville CDP	7	7,279	7,279	100.00%
Myrtle Grove CDP	7	7,125	7,125	100.00%
Nags Head	3	2,700	2,700	100.00%
Nashville	2	4,309	4,309	100.00%
Navassa	7	479	479	100.00%
Neuse Forest CDP	3	1,426	1,426	100.00%
New Bern	1	15,186	23,128	65.66%
New Bern	3	7,942	23,128	34.34%
New London	8	326	326	100.00%
Newland	10	704	704	100.00%
Newport	3	3,349	3,349	100.00%
Newton	10	12,560	12,560	100.00%
Newton Grove	2	606	606	100.00%
Norlina	1	1,107	1,107	100.00%
Norman	8	72	72	100.00%
North Topsail Beach	3	843	843	100.00%
North Wilkesboro	5	4,116	4,116	100.00%
Northlakes CDP	10	1,390	1,390	100.00%
Northwest	7	671	671	100.00%
Norwood	8	2,216	2,216	100.00%
Oak City	1	339	339	100.00%
Oak Island	7	6,571	6,571	100.00%
Oak Ridge	6	3,988	3,988	100.00%
Oakboro	8	1,198	1,198	100.00%
Ocean Isle Beach	7	426	426	100.00%
Ocracoke CDP	3	769	769	100.00%
Ogden CDP	7	5,481	5,481	100.00%
Old Fort	11	963	963	100.00%
Oriental	3	875	875	100.00%
Orrum	7	79	79	100.00%
Oxford	1	8,317	8,338	99.75%
Oxford	13	21	8,338	0.25%
Pantego	3	170	170	100.00%
Parkton	7	428	428	100.00%
Parmele	1	290	290	100.00%
Patterson Springs	10	620	620	100.00%
Peachland	8	554	554	100.00%
Peletier	3	487	487	100.00%
Pembroke	7	2,399	2,399	100.00%
Pikeville	3	719	719	100.00%
Pilot Mountain	5	1,281	1,281	100.00%
Pine Knoll Shores	3	1,524	1,524	100.00%
Pine Level	2	1,313	1,313	100.00%
Pinebluff	6	1,109	1,109	100.00%
Pinehurst	6	9,706	9,706	100.00%
Pinetops	1	1,419	1,419	100.00%
Pineville	9	3,449	3,449	100.00%
Piney Green CDP	3	11,658	11,658	100.00%
Pink Hill	3	521	521	100.00%
Pittsboro	2	2,226	2,226	100.00%
Plain View CDP	7	1,820	1,820	100.00%
Pleasant Garden	6	4,714	4,714	100.00%
Pleasant Garden	12	0	4,714	0.00%
Pleasant Hill CDP	5	1,109	1,109	100.00%

Total Population by Place and District-Congress ZeroDeviation

Place	District	Place Population in District	Total Place Population	% of Place in District
Plymouth	1	4,107	4,107	100.00%
Polkton	8	1,195	1,195	100.00%
Polkville	10	535	535	100.00%
Pollocksville	1	269	269	100.00%
Pope AFB CDP	2	2,583	2,583	100.00%
Powellsville	1	259	259	100.00%
Princeton	2	1,066	1,066	100.00%
Princeville	1	940	940	100.00%
Proctorville	7	133	133	100.00%
Prospect CDP	7	690	690	100.00%
Pumpkin Center CDP	3	2,228	2,228	100.00%
Raeford	8	3,386	3,386	100.00%
Raemon CDP	7	212	212	100.00%
Raleigh	2	45,368	276,093	16.43%
Raleigh	4	38,149	276,093	13.82%
Raleigh	13	192,576	276,093	69.75%
Ramseur	6	1,588	1,588	100.00%
Randleman	6	3,557	3,557	100.00%
Ranlo	9	2,198	2,198	100.00%
Raynham	7	67	67	100.00%
Red Oak	2	0	2,723	0.00%
Red Oak	3	2,723	2,723	100.00%
Red Springs	7	3,493	3,493	100.00%
Red Springs	8	0	3,493	0.00%
Reidsville	13	14,485	14,485	100.00%
Rennert	7	283	283	100.00%
Rex CDP	7	55	55	100.00%
Rhodhiss	10	366	366	100.00%
Rich Square	1	931	931	100.00%
Richfield	8	515	515	100.00%
Richlands	3	928	928	100.00%
River Bend	3	2,923	2,923	100.00%
River Road CDP	3	4,094	4,094	100.00%
Roanoke Rapids	1	16,957	16,957	100.00%
Robbins	6	1,195	1,195	100.00%
Robbinsville	11	747	747	100.00%
Robersonville	1	1,731	1,731	100.00%
Rockfish CDP	8	2,353	2,353	100.00%
Rockingham	8	9,672	9,672	100.00%
Rockwell	6	1,971	1,971	100.00%
Rocky Mount	1	32,062	55,893	57.36%
Rocky Mount	2	11,541	55,893	20.65%
Rocky Mount	3	12,290	55,893	21.99%
Rolesville	13	907	907	100.00%
Ronda	5	460	460	100.00%
Roper	1	613	613	100.00%
Rose Hill	7	1,330	1,330	100.00%
Roseboro	2	362	1,267	28.57%
Roseboro	7	905	1,267	71.43%
Rosman	11	490	490	100.00%
Rowland	7	1,146	1,146	100.00%
Roxboro	13	8,696	8,696	100.00%
Roxobel	1	263	263	100.00%
Royal Pines CDP	11	5,334	5,334	100.00%
Rural Hall	5	2,464	2,464	100.00%

Total Population by Place and District-Congress ZeroDeviation

Place	District	Place Population in District	Total Place Population	% of Place in District
Ruth	11	329	329	100.00%
Rutherford College	10	1,293	1,293	100.00%
Rutherfordton	11	4,131	4,131	100.00%
Salem CDP	10	2,923	2,923	100.00%
Salemburg	7	469	469	100.00%
Salisbury	6	63	26,462	0.24%
Salisbury	12	26,399	26,462	99.76%
Saluda	11	575	575	100.00%
Sandy Creek	7	246	246	100.00%
Sandyfield	7	340	340	100.00%
Sanford	2	23,220	23,220	100.00%
Saratoga	1	379	379	100.00%
Sawmills	10	4,921	4,921	100.00%
Saxapahaw CDP	6	1,418	1,418	100.00%
Scotland Neck	1	2,362	2,362	100.00%
Sea Breeze CDP	7	1,312	1,312	100.00%
Seaboard	1	695	695	100.00%
Seagate CDP	7	4,590	4,590	100.00%
Seagrove	6	246	246	100.00%
Sedalia	6	618	618	100.00%
Selma	2	5,914	5,914	100.00%
Seven Devils	5	112	129	86.82%
Seven Devils	10	17	129	13.18%
Seven Lakes CDP	6	3,214	3,214	100.00%
Seven Springs	3	86	86	100.00%
Severn	1	263	263	100.00%
Shallotte	7	1,381	1,381	100.00%
Shannon CDP	7	197	197	100.00%
Sharpsburg	1	1,081	2,421	44.65%
Sharpsburg	3	1,340	2,421	55.35%
Shelby	10	19,477	19,477	100.00%
Sherrills Ford CDP	10	941	941	100.00%
Siler City	2	6,966	6,966	100.00%
Silver City CDP	8	1,146	1,146	100.00%
Silver Lake CDP	7	5,788	5,788	100.00%
Simpson	3	464	464	100.00%
Sims	3	128	128	100.00%
Skippers Corner CDP	7	1,246	1,246	100.00%
Smithfield	2	11,510	11,510	100.00%
Sneads Ferry CDP	3	2,248	2,248	100.00%
Snow Hill	1	1,514	1,514	100.00%
South Gastonia CDP	9	4,875	5,433	89.73%
South Gastonia CDP	10	558	5,433	10.27%
South Henderson CDP	2	1,220	1,220	100.00%
South Rosemary CDP	1	2,843	2,843	100.00%
South Weldon CDP	1	1,414	1,414	100.00%
Southern Pines	6	10,918	10,918	100.00%
Southern Shores	3	2,201	2,201	100.00%
Southport	7	2,351	2,351	100.00%
Sparta	5	1,817	1,817	100.00%
Speed	1	70	70	100.00%
Spencer	6	0	3,355	0.00%
Spencer	12	3,355	3,355	100.00%
Spencer Mountain	9	51	51	100.00%
Spindale	11	4,022	4,022	100.00%

Total Population by Place and District-Congress ZeroDeviation

Place	District	Place Population in District	Total Place Population	% of Place in District
Spiveys Corner CDP	7	448	448	100.00%
Spring Hope	2	1,261	1,261	100.00%
Spring Lake	2	8,098	8,098	100.00%
Spruce Pine	10	2,030	2,030	100.00%
St. Helena	7	395	395	100.00%
St. James	7	804	804	100.00%
St. Pauls	7	2,137	2,137	100.00%
St. Stephens CDP	10	9,439	9,439	100.00%
Staley	6	347	347	100.00%
Stallings	9	3,189	3,189	100.00%
Stanfield	8	1,113	1,113	100.00%
Stanley	9	3,053	3,053	100.00%
Stantonsburg	3	726	726	100.00%
Star	8	807	807	100.00%
Statesville	5	23,280	23,320	99.83%
Statesville	10	40	23,320	0.17%
Stedman	7	664	664	100.00%
Stem	13	229	229	100.00%
Stokesdale	6	3,267	3,267	100.00%
Stoneville	13	1,002	1,002	100.00%
Stonewall	3	285	285	100.00%
Stony Point CDP	5	1,380	1,380	100.00%
Stovall	13	376	376	100.00%
Sugar Mountain	10	226	226	100.00%
Summerfield	6	7,018	7,018	100.00%
Sunset Beach	7	1,824	1,824	100.00%
Surf City	3	292	1,393	20.96%
Surf City	7	1,101	1,393	79.04%
Swannanoa CDP	11	4,132	4,132	100.00%
Swansboro	3	1,426	1,426	100.00%
Swepsonville	6	922	922	100.00%
Sylva	11	2,435	2,435	100.00%
Tabor City	7	2,509	2,509	100.00%
Tar Heel	7	70	70	100.00%
Tarboro	1	11,138	11,138	100.00%
Taylorsville	5	1,799	1,799	100.00%
Taylortown	6	845	845	100.00%
Teachey	7	245	245	100.00%
Thomasville	6	13,331	19,788	67.37%
Thomasville	12	6,457	19,788	32.63%
Toast CDP	5	1,922	1,922	100.00%
Tobaccoville	5	2,209	2,209	100.00%
Topsail Beach	7	471	471	100.00%
Trent Woods	3	4,192	4,192	100.00%
Trenton	1	206	206	100.00%
Trinity	6	6,690	6,690	100.00%
Troutman	10	1,592	1,592	100.00%
Troy	8	3,430	3,430	100.00%
Tryon	11	1,760	1,760	100.00%
Turkey	2	262	262	100.00%
Unionville	9	4,797	4,797	100.00%
Valdese	10	4,485	4,485	100.00%
Valley Hill CDP	11	2,137	2,137	100.00%
Vanceboro	3	898	898	100.00%
Vandemere	3	289	289	100.00%

Total Population by Place and District-Congress ZeroDeviation

Place	District	Place Population in District	Total Place Population	% of Place in District
Vander CDP	7	1,204	1,204	100.00%
Vann Crossroads CDP	7	324	324	100.00%
Varnamtown	7	481	481	100.00%
Vass	6	750	750	100.00%
Waco	10	328	328	100.00%
Wade	7	480	480	100.00%
Wadesboro	8	3,552	3,552	100.00%
Wagram	8	801	801	100.00%
Wake Forest	13	12,588	12,588	100.00%
Walkertown	5	1,500	4,009	37.42%
Walkertown	12	2,509	4,009	62.58%
Wallace	7	3,344	3,344	100.00%
Walnut Cove	5	1,465	1,465	100.00%
Walnut Creek	3	859	859	100.00%
Walstonburg	1	224	224	100.00%
Wanchese CDP	3	1,527	1,527	100.00%
Warrenton	1	811	811	100.00%
Warsaw	7	3,051	3,051	100.00%
Washington	1	6,572	9,583	68.58%
Washington	3	3,011	9,583	31.42%
Washington Park	3	440	440	100.00%
Watha	7	151	151	100.00%
Waxhaw	9	2,625	2,625	100.00%
Waynesville	11	9,232	9,232	100.00%
Weaverville	11	2,416	2,416	100.00%
Webster	11	486	486	100.00%
Weddington	9	6,696	6,696	100.00%
Welcome CDP	6	3,538	3,538	100.00%
Welcome CDP	12	0	3,538	0.00%
Weldon	1	1,374	1,374	100.00%
Wendell	13	4,247	4,247	100.00%
Wentworth	13	2,779	2,779	100.00%
Wesley Chapel	9	2,549	2,549	100.00%
West Canton CDP	11	1,156	1,156	100.00%
West Jefferson	5	1,081	1,081	100.00%
West Marion CDP	11	1,556	1,556	100.00%
West Smithfield CDP	2	59	59	100.00%
Westport CDP	10	2,006	2,006	100.00%
Whispering Pines	6	2,090	2,090	100.00%
Whitakers	1	440	799	55.07%
Whitakers	2	359	799	44.93%
White Lake	7	529	529	100.00%
White Oak CDP	7	304	304	100.00%
White Plains CDP	5	1,049	1,049	100.00%
Whiteville	7	5,148	5,148	100.00%
Whitsett	6	686	686	100.00%
Wilkesboro	5	3,159	3,159	100.00%
Williamston	1	5,843	5,843	100.00%
Wilmington	7	75,838	75,838	100.00%
Wilson	1	25,068	44,405	56.45%
Wilson	3	19,337	44,405	43.55%
Wilson's Mills	2	1,291	1,291	100.00%
Windsor	1	2,283	2,283	100.00%
Winfall	1	554	554	100.00%
Wingate	8	2,406	2,406	100.00%

Total Population by Place and District-Congress ZeroDeviation

Place	District	Place Population in District	Total Place Population	% of Place in District
Winston-Salem	5	69,790	185,776	37.57%
Winston-Salem	12	115,986	185,776	62.43%
Winterville	3	4,791	4,791	100.00%
Winton	1	956	956	100.00%
Woodfin	11	3,162	3,162	100.00%
Woodland	1	833	833	100.00%
Woodlawn CDP	6	907	1,051	86.30%
Woodlawn CDP	13	144	1,051	13.70%
Wrightsboro CDP	7	4,496	4,496	100.00%
Wrightsville Beach	7	2,593	2,593	100.00%
Yadkinville	5	2,818	2,818	100.00%
Yanceyville	13	2,091	2,091	100.00%
Youngsville	2	651	651	100.00%
Zebulon	2	0	4,046	0.00%
Zebulon	13	4,046	4,046	100.00%

Total Population by District and Place-Congress ZeroDeviation

District	Place	Place Population in District	% of District Population	Total Place Population	% of Place in District
1	Ahoskie	4,523	0.73%	4,523	100.00%
1	Askewville	180	0.03%	180	100.00%
1	Aulander	888	0.14%	888	100.00%
1	Aurora	583	0.09%	583	100.00%
1	Ayden	2,795	0.45%	4,622	60.47%
1	Beargrass	53	0.01%	53	100.00%
1	Bethel	1,681	0.27%	1,681	100.00%
1	Brogden CDP	2,907	0.47%	2,907	100.00%
1	Chocowinity	733	0.12%	733	100.00%
1	Cofield	347	0.06%	347	100.00%
1	Colerain	221	0.04%	221	100.00%
1	Como	78	0.01%	78	100.00%
1	Conetoe	365	0.06%	365	100.00%
1	Conway	734	0.12%	734	100.00%
1	Cove City	433	0.07%	433	100.00%
1	Creswell	278	0.04%	278	100.00%
1	Dover	443	0.07%	443	100.00%
1	Edenton	5,394	0.87%	5,394	100.00%
1	Elizabeth City	17,188	2.78%	17,188	100.00%
1	Elm City	1,165	0.19%	1,165	100.00%
1	Elroy CDP	2,027	0.33%	3,896	52.03%
1	Enfield	2,347	0.38%	2,347	100.00%
1	Everetts	179	0.03%	179	100.00%
1	Farmville	1,997	0.32%	4,302	46.42%
1	Fountain	533	0.09%	533	100.00%
1	Garysburg	1,254	0.20%	1,254	100.00%
1	Gaston	973	0.16%	973	100.00%
1	Gatesville	281	0.05%	281	100.00%
1	Goldsboro	36,187	5.84%	39,043	92.68%
1	Greenville	22,028	3.56%	60,476	36.42%
1	Grifton	2,073	0.33%	2,073	100.00%
1	Grimesland	440	0.07%	440	100.00%
1	Halifax	344	0.06%	344	100.00%
1	Hamilton	516	0.08%	516	100.00%
1	Harrellsville	102	0.02%	102	100.00%
1	Hassell	72	0.01%	72	100.00%
1	Havelock	13,839	2.24%	22,442	61.67%
1	Henderson	16,047	2.59%	16,095	99.70%
1	Hertford	2,070	0.33%	2,070	100.00%
1	Hobgood	404	0.07%	404	100.00%
1	Hookerton	467	0.08%	467	100.00%
1	Jackson	695	0.11%	695	100.00%
1	Jamesville	502	0.08%	502	100.00%
1	Kelford	245	0.04%	245	100.00%
1	Kinston	16,502	2.67%	23,688	69.66%
1	La Grange	2,844	0.46%	2,844	100.00%
1	Lasker	103	0.02%	103	100.00%
1	Leggett	77	0.01%	77	100.00%
1	Woodville	613	0.10%	613	100.00%
1	Littleton	692	0.11%	692	100.00%
1	Macclesfield	458	0.07%	458	100.00%
1	Macon	115	0.02%	115	100.00%
1	Maysville	1,002	0.16%	1,002	100.00%
1	Middleburg	162	0.03%	162	100.00%
1	Murfreesboro	2,045	0.33%	2,045	100.00%
1	New Bern	15,186	2.45%	23,128	65.66%
1	Norlina	1,107	0.18%	1,107	100.00%
1	Oak City	339	0.05%	339	100.00%
1	Oxford	8,317	1.34%	8,338	99.75%
1	Parmele	290	0.05%	290	100.00%

Total Population by District and Place-Congress ZeroDeviation

District	Place	Place Population in District	% of District Population	Total Place Population	% of Place in District
1	Pinetops	1,419	0.23%	1,419	100.00%
1	Plymouth	4,107	0.66%	4,107	100.00%
1	Pollocksville	269	0.04%	269	100.00%
1	Powellsville	259	0.04%	259	100.00%
1	Princeville	940	0.15%	940	100.00%
1	Rich Square	931	0.15%	931	100.00%
1	Rapids	16,957	2.74%	16,957	100.00%
1	Robersonville	1,731	0.28%	1,731	100.00%
1	Rocky Mount	32,062	5.18%	55,893	57.36%
1	Roper	613	0.10%	613	100.00%
1	Roxobel	263	0.04%	263	100.00%
1	Saratoga	379	0.06%	379	100.00%
1	Scotland Neck	2,362	0.38%	2,362	100.00%
1	Seaboard	695	0.11%	695	100.00%
1	Severn	263	0.04%	263	100.00%
1	Sharpsburg	1,081	0.17%	2,421	44.65%
1	Snow Hill	1,514	0.24%	1,514	100.00%
1	Rosemary	2,843	0.46%	2,843	100.00%
1	CDP	1,414	0.23%	1,414	100.00%
1	Speed	70	0.01%	70	100.00%
1	Tarboro	11,138	1.80%	11,138	100.00%
1	Trenton	206	0.03%	206	100.00%
1	Walstonburg	224	0.04%	224	100.00%
1	Warrenton	811	0.13%	811	100.00%
1	Washington	6,572	1.06%	9,583	68.58%
1	Weldon	1,374	0.22%	1,374	100.00%
1	Whitakers	440	0.07%	799	55.07%
1	Williamston	5,843	0.94%	5,843	100.00%
1	Wilson	25,068	4.05%	44,405	56.45%
1	Windsor	2,283	0.37%	2,283	100.00%
1	Winfall	554	0.09%	554	100.00%
1	Winton	956	0.15%	956	100.00%
1	Woodland	833	0.13%	833	100.00%
2	Angier	3,419	0.55%	3,419	100.00%
2	Bailey	670	0.11%	670	100.00%
2	Benson	2,923	0.47%	2,923	100.00%
2	CDP	31	0.01%	390	7.95%
2	Broadway	1,015	0.16%	1,015	100.00%
2	CDP	2,215	0.36%	2,215	100.00%
2	Bunn	357	0.06%	357	100.00%
2	Cary	0	0.00%	94,536	0.00%
2	Castalia	340	0.05%	340	100.00%
2	Centerville	99	0.02%	99	100.00%
2	Clayton	6,973	1.13%	6,973	100.00%
2	Clinton	4,425	0.71%	8,600	51.45%
2	Coats	1,845	0.30%	1,845	100.00%
2	Delway CDP	270	0.04%	270	100.00%
2	Dortches	120	0.02%	809	14.83%
2	Dunn	9,196	1.49%	9,196	100.00%
2	Erwin	4,537	0.73%	4,537	100.00%
2	Faison	0	0.00%	744	0.00%
2	Fayetteville	49,899	8.06%	121,015	41.23%
2	CDP	29,183	4.71%	29,183	100.00%
2	Four Oaks	1,424	0.23%	1,424	100.00%
2	Franklinton	1,745	0.28%	1,745	100.00%
2	Garland	808	0.13%	808	100.00%
2	Garner	17,731	2.86%	17,757	99.85%
2	Goldston	319	0.05%	319	100.00%
2	Harrells	169	0.03%	187	90.37%
2	Henderson	48	0.01%	16,095	0.30%

Total Population by District and Place-Congress ZeroDeviation

District	Place	Place Population in District	% of District Population	Total Place Population	% of Place in District
2	Ingold CDP	484	0.08%	484	100.00%
2	Ivanhoe CDP	311	0.05%	311	100.00%
2	Keener CDP	508	0.08%	508	100.00%
2	Kenly	1,391	0.22%	1,569	88.66%
2	Kittrell	148	0.02%	148	100.00%
2	Lillington	2,915	0.47%	2,915	100.00%
2	Louisburg	3,111	0.50%	3,111	100.00%
2	Micro	454	0.07%	454	100.00%
2	Middlesex	838	0.14%	838	100.00%
2	Momeyer	291	0.05%	291	100.00%
2	Nashville	4,309	0.70%	4,309	100.00%
2	Newton Grove	606	0.10%	606	100.00%
2	Pine Level	1,313	0.21%	1,313	100.00%
2	Pittsboro	2,226	0.36%	2,226	100.00%
2	Pope AFB CDP	2,583	0.42%	2,583	100.00%
2	Princeton	1,066	0.17%	1,066	100.00%
2	Raleigh	45,368	7.33%	276,093	16.43%
2	Red Oak	0	0.00%	2,723	0.00%
2	Rocky Mount	11,541	1.86%	55,893	20.65%
2	Roseboro	362	0.06%	1,267	28.57%
2	Sanford	23,220	3.75%	23,220	100.00%
2	Selma	5,914	0.96%	5,914	100.00%
2	Siler City	6,966	1.13%	6,966	100.00%
2	Smithfield	11,510	1.86%	11,510	100.00%
2	South Hendersc	1,220	0.20%	1,220	100.00%
2	Spring Hope	1,261	0.20%	1,261	100.00%
2	Spring Lake	8,098	1.31%	8,098	100.00%
2	Turkey	262	0.04%	262	100.00%
2	West Smithfield	59	0.01%	59	100.00%
2	Whitakers	359	0.06%	799	44.93%
2	Wilson's Mills	1,291	0.21%	1,291	100.00%
2	Youngsville	651	0.11%	651	100.00%
2	Zebulon	0	0.00%	4,046	0.00%
3	Alliance	781	0.13%	781	100.00%
3	Arapahoe	436	0.07%	436	100.00%
3	Atlantic Beach	1,781	0.29%	1,781	100.00%
3	Ayden	1,827	0.30%	4,622	39.53%
3	Bath	275	0.04%	275	100.00%
3	Bayboro	741	0.12%	741	100.00%
3	Beaufort	3,771	0.61%	3,771	100.00%
3	Belhaven	1,968	0.32%	1,968	100.00%
3	Beulaville	1,067	0.17%	1,067	100.00%
3	Black Creek	714	0.12%	714	100.00%
3	Bogue	590	0.10%	590	100.00%
3	Brices Creek Cl	2,060	0.33%	2,060	100.00%
3	Bridgeton	328	0.05%	328	100.00%
3	Calypso	410	0.07%	410	100.00%
3	Cape Carteret	1,214	0.20%	1,214	100.00%
3	Cedar Point	929	0.15%	929	100.00%
3	Columbia	819	0.13%	819	100.00%
3	Dortches	689	0.11%	809	85.17%
3	Elizabeth City	0	0.00%	17,188	0.00%
3	Elroy CDP	1,869	0.30%	3,896	47.97%
3	Emerald Isle	3,488	0.56%	3,488	100.00%
3	Eureka	244	0.04%	244	100.00%
3	Fairfield Harbou	1,983	0.32%	1,983	100.00%
3	Falkland	112	0.02%	112	100.00%
3	Farmville	2,305	0.37%	4,302	53.58%
3	Fremont	1,463	0.24%	1,463	100.00%
3	Goldsboro	2,856	0.46%	39,043	7.32%

Total Population by District and Place-Congress ZeroDeviation

District	Place	Place Population in District	% of District Population	Total Place Population	% of Place in District
3	Greenville	38,448	6.21%	60,476	63.58%
3	Half Moon CDP	6,645	1.07%	6,645	100.00%
3	Harkers Island (	1,525	0.25%	1,525	100.00%
3	Havelock	8,603	1.39%	22,442	38.33%
3	Holly Ridge	831	0.13%	831	100.00%
3	Indian Beach	95	0.02%	95	100.00%
3	Jacksonville	66,715	10.77%	66,715	100.00%
3	James City CDI	5,420	0.88%	5,420	100.00%
3	Kenly	178	0.03%	1,569	11.34%
3	Kill Devil Hills	5,897	0.95%	5,897	100.00%
3	Kinston	7,186	1.16%	23,688	30.34%
3	Kitty Hawk	2,991	0.48%	2,991	100.00%
3	Lucama	847	0.14%	847	100.00%
3	Manteo	1,052	0.17%	1,052	100.00%
3	Mar-Mac CDP	3,004	0.49%	3,004	100.00%
3	Mesic	257	0.04%	257	100.00%
3	Minnesott Beac	311	0.05%	311	100.00%
3	Morehead City	7,691	1.24%	7,691	100.00%
3	Mount Olive	4,567	0.74%	4,567	100.00%
3	Nags Head	2,700	0.44%	2,700	100.00%
3	Neuse Forest C	1,426	0.23%	1,426	100.00%
3	New Bern	7,942	1.28%	23,128	34.34%
3	Newport	3,349	0.54%	3,349	100.00%
3	North Topsail B	843	0.14%	843	100.00%
3	Ocracoke CDP	769	0.12%	769	100.00%
3	Oriental	875	0.14%	875	100.00%
3	Pantego	170	0.03%	170	100.00%
3	Peletier	487	0.08%	487	100.00%
3	Pikeville	719	0.12%	719	100.00%
3	Pine Knoll Shor	1,524	0.25%	1,524	100.00%
3	Piney Green CI	11,658	1.88%	11,658	100.00%
3	Pink Hill	521	0.08%	521	100.00%
3	Pumpkin Cente	2,228	0.36%	2,228	100.00%
3	Red Oak	2,723	0.44%	2,723	100.00%
3	Richlands	928	0.15%	928	100.00%
3	River Bend	2,923	0.47%	2,923	100.00%
3	River Road CDI	4,094	0.66%	4,094	100.00%
3	Rocky Mount	12,290	1.98%	55,893	21.99%
3	Seven Springs	86	0.01%	86	100.00%
3	Sharpsburg	1,340	0.22%	2,421	55.35%
3	Simpson	464	0.07%	464	100.00%
3	Sims	128	0.02%	128	100.00%
3	Sneads Ferry C	2,248	0.36%	2,248	100.00%
3	Southern Shore	2,201	0.36%	2,201	100.00%
3	Stantonsburg	726	0.12%	726	100.00%
3	Stonewall	285	0.05%	285	100.00%
3	Surf City	292	0.05%	1,393	20.96%
3	Swansboro	1,426	0.23%	1,426	100.00%
3	Trent Woods	4,192	0.68%	4,192	100.00%
3	Vanceboro	898	0.15%	898	100.00%
3	Vandemere	289	0.05%	289	100.00%
3	Walnut Creek	859	0.14%	859	100.00%
3	Wanchese CDP	1,527	0.25%	1,527	100.00%
3	Washington	3,011	0.49%	9,583	31.42%
3	Washington Pa	440	0.07%	440	100.00%
3	Wilson	19,337	3.12%	44,405	43.55%
3	Winterville	4,791	0.77%	4,791	100.00%
4	Apex	20,212	3.26%	20,212	100.00%
4	Carrboro	16,782	2.71%	16,782	100.00%
4	Cary	83,478	13.48%	94,536	88.30%

Total Population by District and Place-Congress ZeroDeviation

District	Place	Place Population in District	% of District Population	Total Place Population	% of Place in District
4	Chapel Hill	48,715	7.87%	48,715	100.00%
4	Durham	187,035	30.21%	187,035	100.00%
4	Fearrington CD	903	0.15%	903	100.00%
4	Fuquay-Varina	7,898	1.28%	7,898	100.00%
4	Garner	26	0.00%	17,757	0.15%
4	Gorman CDP	1,002	0.16%	1,002	100.00%
4	Hillsborough	5,446	0.88%	5,446	100.00%
4	Holly Springs	9,192	1.48%	9,192	100.00%
4	Mebane	675	0.11%	7,284	9.27%
4	Morrisville	5,208	0.84%	5,208	100.00%
4	Raleigh	38,149	6.16%	276,093	13.82%
5	Arlington	795	0.13%	795	100.00%
5	Beech Mountair	297	0.05%	310	95.81%
5	Bermuda Run	1,431	0.23%	1,431	100.00%
5	Bethania	0	0.00%	354	0.00%
5	Bethlehem CDF	3,713	0.60%	3,713	100.00%
5	Blowing Rock	1,365	0.22%	1,418	96.26%
5	Boone	13,472	2.18%	13,472	100.00%
5	Boonville	1,138	0.18%	1,138	100.00%
5	Clemmons	13,827	2.23%	13,827	100.00%
5	Cooleemee	905	0.15%	905	100.00%
5	Cricket CDP	2,053	0.33%	2,053	100.00%
5	Danbury	108	0.02%	108	100.00%
5	Dobson	1,457	0.24%	1,457	100.00%
5	East Bend	659	0.11%	659	100.00%
5	Elkin	4,109	0.66%	4,109	100.00%
5	Fairplains CDP	2,051	0.33%	2,051	100.00%
5	Flat Rock CDP	1,690	0.27%	1,690	100.00%
5	Harmony	526	0.08%	526	100.00%
5	Hays CDP	1,731	0.28%	1,731	100.00%
5	High Point	6	0.00%	85,839	0.01%
5	Jefferson	1,422	0.23%	1,422	100.00%
5	Jonesville	1,464	0.24%	1,464	100.00%
5	Kernersville	17,126	2.77%	17,126	100.00%
5	King	5,952	0.96%	5,952	100.00%
5	Lansing	151	0.02%	151	100.00%
5	Lewisville	8,826	1.43%	8,826	100.00%
5	Love Valley	30	0.00%	30	100.00%
5	Millers Creek C	2,071	0.33%	2,071	100.00%
5	Mocksville	4,178	0.67%	4,178	100.00%
5	Mooresville	41	0.01%	18,823	0.22%
5	Moravian Falls	1,440	0.23%	1,440	100.00%
5	Mount Airy	8,484	1.37%	8,484	100.00%
5	Mulberry CDP	2,269	0.37%	2,269	100.00%
5	North Wilkesbo	4,116	0.66%	4,116	100.00%
5	Pilot Mountain	1,281	0.21%	1,281	100.00%
5	Pleasant Hill CI	1,109	0.18%	1,109	100.00%
5	Ronda	460	0.07%	460	100.00%
5	Rural Hall	2,464	0.40%	2,464	100.00%
5	Seven Devils	112	0.02%	129	86.82%
5	Sparta	1,817	0.29%	1,817	100.00%
5	Statesville	23,280	3.76%	23,320	99.83%
5	Stony Point CD	1,380	0.22%	1,380	100.00%
5	Taylorsville	1,799	0.29%	1,799	100.00%
5	Toast CDP	1,922	0.31%	1,922	100.00%
5	Tobaccoville	2,209	0.36%	2,209	100.00%
5	Walkertown	1,500	0.24%	4,009	37.42%
5	Walnut Cove	1,465	0.24%	1,465	100.00%
5	West Jefferson	1,081	0.17%	1,081	100.00%
5	White Plains CI	1,049	0.17%	1,049	100.00%

Total Population by District and Place-Congress ZeroDeviation

District	Place	Place Population in District	% of District Population	Total Place Population	% of Place in District
5	Wilkesboro	3,159	0.51%	3,159	100.00%
5	Winston-Salem	69,790	11.27%	185,776	37.57%
5	Yadkinville	2,818	0.46%	2,818	100.00%
6	Aberdeen	3,400	0.55%	3,400	100.00%
6	Alamance	310	0.05%	310	100.00%
6	Altamahaw-Oss	996	0.16%	996	100.00%
6	Archdale	9,014	1.46%	9,014	100.00%
6	Asheboro	21,672	3.50%	21,672	100.00%
6	Burlington	21,081	3.40%	44,917	46.93%
6	Cameron	151	0.02%	151	100.00%
6	Carthage	1,871	0.30%	1,871	100.00%
6	China Grove	3,616	0.58%	3,616	100.00%
6	Denton	1,450	0.23%	1,450	100.00%
6	Elon College	6,738	1.09%	6,738	100.00%
6	Faith	695	0.11%	695	100.00%
6	Forest Oaks CD	3,241	0.52%	3,241	100.00%
6	Foxfire	474	0.08%	474	100.00%
6	Franklinville	1,258	0.20%	1,258	100.00%
6	Gibsonville	4,372	0.71%	4,372	100.00%
6	Glen Raven CD	1,660	0.27%	2,750	60.36%
6	Graham	8,386	1.35%	12,833	65.35%
6	Granite Quarry	2,175	0.35%	2,175	100.00%
6	Greensboro	59,010	9.53%	223,891	26.36%
6	Haw River	8	0.00%	1,908	0.42%
6	High Point	33,404	5.39%	85,839	38.91%
6	Jamestown	0	0.00%	3,088	0.00%
6	Kannapolis	9,020	1.46%	36,910	24.44%
6	Kernersville	0	0.00%	17,126	0.00%
6	Landis	2,996	0.48%	2,996	100.00%
6	Lexington	12	0.00%	19,953	0.06%
6	Liberty	2,661	0.43%	2,661	100.00%
6	McLeansville C	1,080	0.17%	1,080	100.00%
6	Mebane	6,609	1.07%	7,284	90.73%
6	Oak Ridge	3,988	0.64%	3,988	100.00%
6	Pinebluff	1,109	0.18%	1,109	100.00%
6	Pinehurst	9,706	1.57%	9,706	100.00%
6	Pleasant Garde	4,714	0.76%	4,714	100.00%
6	Ramseur	1,588	0.26%	1,588	100.00%
6	Randleman	3,557	0.57%	3,557	100.00%
6	Robbins	1,195	0.19%	1,195	100.00%
6	Rockwell	1,971	0.32%	1,971	100.00%
6	Salisbury	63	0.01%	26,462	0.24%
6	Saxapahaw CD	1,418	0.23%	1,418	100.00%
6	Seagrove	246	0.04%	246	100.00%
6	Sedalia	618	0.10%	618	100.00%
6	Seven Lakes C	3,214	0.52%	3,214	100.00%
6	Southern Pines	10,918	1.76%	10,918	100.00%
6	Spencer	0	0.00%	3,355	0.00%
6	Staley	347	0.06%	347	100.00%
6	Stokesdale	3,267	0.53%	3,267	100.00%
6	Summerfield	7,018	1.13%	7,018	100.00%
6	Swepsonville	922	0.15%	922	100.00%
6	Taylortown	845	0.14%	845	100.00%
6	Thomasville	13,331	2.15%	19,788	67.37%
6	Trinity	6,690	1.08%	6,690	100.00%
6	Vass	750	0.12%	750	100.00%
6	Welcome CDP	3,538	0.57%	3,538	100.00%
6	Whispering Pin	2,090	0.34%	2,090	100.00%
6	Whitsett	686	0.11%	686	100.00%
6	Woodlawn CDP	907	0.15%	1,051	86.30%

Total Population by District and Place-Congress ZeroDeviation

District	Place	Place Population in District	% of District Population	Total Place Population	% of Place in District
7	Atkinson	236	0.04%	236	100.00%
7	Autryville	196	0.03%	196	100.00%
7	Bald Head Islan	173	0.03%	173	100.00%
7	Barker Ten Mile	976	0.16%	976	100.00%
7	Bayshore CDP	2,512	0.41%	2,512	100.00%
7	Belville	285	0.05%	285	100.00%
7	Bladenboro	1,718	0.28%	1,718	100.00%
7	Boardman	202	0.03%	202	100.00%
7	Boiling Spring L	2,972	0.48%	2,972	100.00%
7	Bolivia	148	0.02%	148	100.00%
7	Bolton	494	0.08%	494	100.00%
7	Bonnetsville CD	359	0.06%	390	92.05%
7	Brunswick	360	0.06%	360	100.00%
7	Burgaw	3,337	0.54%	3,337	100.00%
7	Butters CDP	261	0.04%	261	100.00%
7	Calabash	711	0.11%	711	100.00%
7	Carolina Beach	4,701	0.76%	4,701	100.00%
7	Carolina Shores	1,482	0.24%	1,482	100.00%
7	Castle Hayne C	1,116	0.18%	1,116	100.00%
7	Caswell Beach	370	0.06%	370	100.00%
7	Cerro Gordo	244	0.04%	244	100.00%
7	Chadbourn	2,129	0.34%	2,129	100.00%
7	Clarkton	705	0.11%	705	100.00%
7	Clinton	4,175	0.67%	8,600	48.55%
7	Dublin	250	0.04%	250	100.00%
7	East Arcadia	524	0.08%	524	100.00%
7	Eastover CDP	1,376	0.22%	1,376	100.00%
7	Elizabethtown	3,698	0.60%	3,698	100.00%
7	Elrod CDP	441	0.07%	441	100.00%
7	Fair Bluff	1,181	0.19%	1,181	100.00%
7	Fairmont	2,604	0.42%	2,604	100.00%
7	Faison	744	0.12%	744	100.00%
7	Falcon	328	0.05%	328	100.00%
7	Fayetteville	19,418	3.14%	121,015	16.05%
7	Godwin	112	0.02%	112	100.00%
7	Greenevers	560	0.09%	560	100.00%
7	Harrells	18	0.00%	187	9.63%
7	Hightsville CDP	759	0.12%	759	100.00%
7	Holden Beach	787	0.13%	787	100.00%
7	Hope Mills	8	0.00%	11,237	0.07%
7	Kelly CDP	454	0.07%	454	100.00%
7	Kenansville	1,149	0.19%	1,149	100.00%
7	Kings Grant CD	7,738	1.25%	7,738	100.00%
7	Kirkland CDP	579	0.09%	579	100.00%
7	Kure Beach	1,507	0.24%	1,507	100.00%
7	Lake Waccama	1,411	0.23%	1,411	100.00%
7	Leland	1,938	0.31%	1,938	100.00%
7	Linden	127	0.02%	127	100.00%
7	Lumber Bridge	118	0.02%	118	100.00%
7	Lumberton	20,795	3.36%	20,795	100.00%
7	Magnolia	932	0.15%	932	100.00%
7	Marietta	164	0.03%	164	100.00%
7	Masonboro CDI	11,812	1.91%	11,812	100.00%
7	Maxton	2,551	0.41%	2,551	100.00%
7	McDonald	119	0.02%	119	100.00%
7	Murraysville CD	7,279	1.18%	7,279	100.00%
7	Myrtle Grove CI	7,125	1.15%	7,125	100.00%
7	Navassa	479	0.08%	479	100.00%
7	Northwest	671	0.11%	671	100.00%
7	Oak Island	6,571	1.06%	6,571	100.00%

Total Population by District and Place-Congress ZeroDeviation

District	Place	Place Population in District	% of District Population	Total Place Population	% of Place in District
7	Ocean Isle Bea	426	0.07%	426	100.00%
7	Ogden CDP	5,481	0.89%	5,481	100.00%
7	Orrum	79	0.01%	79	100.00%
7	Parkton	428	0.07%	428	100.00%
7	Pembroke	2,399	0.39%	2,399	100.00%
7	Plain View CDP	1,820	0.29%	1,820	100.00%
7	Proctorville	133	0.02%	133	100.00%
7	Prospect CDP	690	0.11%	690	100.00%
7	Raemon CDP	212	0.03%	212	100.00%
7	Raynham	67	0.01%	67	100.00%
7	Red Springs	3,493	0.56%	3,493	100.00%
7	Rennert	283	0.05%	283	100.00%
7	Rex CDP	55	0.01%	55	100.00%
7	Rose Hill	1,330	0.21%	1,330	100.00%
7	Roseboro	905	0.15%	1,267	71.43%
7	Rowland	1,146	0.19%	1,146	100.00%
7	Salemburg	469	0.08%	469	100.00%
7	Sandy Creek	246	0.04%	246	100.00%
7	Sandyfield	340	0.05%	340	100.00%
7	Sea Breeze CD	1,312	0.21%	1,312	100.00%
7	Seagate CDP	4,590	0.74%	4,590	100.00%
7	Shallotte	1,381	0.22%	1,381	100.00%
7	Shannon CDP	197	0.03%	197	100.00%
7	Silver Lake CDI	5,788	0.93%	5,788	100.00%
7	Skippers Corne	1,246	0.20%	1,246	100.00%
7	Southport	2,351	0.38%	2,351	100.00%
7	Spiveys Corner	448	0.07%	448	100.00%
7	St. Helena	395	0.06%	395	100.00%
7	St. James	804	0.13%	804	100.00%
7	St. Pauls	2,137	0.35%	2,137	100.00%
7	Stedman	664	0.11%	664	100.00%
7	Sunset Beach	1,824	0.29%	1,824	100.00%
7	Surf City	1,101	0.18%	1,393	79.04%
7	Tabor City	2,509	0.41%	2,509	100.00%
7	Tar Heel	70	0.01%	70	100.00%
7	Teachey	245	0.04%	245	100.00%
7	Topsail Beach	471	0.08%	471	100.00%
7	Vander CDP	1,204	0.19%	1,204	100.00%
7	Vann Crossroad	324	0.05%	324	100.00%
7	Varnamtown	481	0.08%	481	100.00%
7	Wade	480	0.08%	480	100.00%
7	Wallace	3,344	0.54%	3,344	100.00%
7	Warsaw	3,051	0.49%	3,051	100.00%
7	Watha	151	0.02%	151	100.00%
7	White Lake	529	0.09%	529	100.00%
7	White Oak CDP	304	0.05%	304	100.00%
7	Whiteville	5,148	0.83%	5,148	100.00%
7	Wilmington	75,838	12.25%	75,838	100.00%
7	Wrightsboro CD	4,496	0.73%	4,496	100.00%
7	Wrightsville Bea	2,593	0.42%	2,593	100.00%
8	Albemarle	15,680	2.53%	15,680	100.00%
8	Ansonville	636	0.10%	636	100.00%
8	Ashley Heights	341	0.06%	341	100.00%
8	Badin	1,154	0.19%	1,154	100.00%
8	Biscoe	1,700	0.27%	1,700	100.00%
8	Bowmore CDP	145	0.02%	145	100.00%
8	Candor	825	0.13%	825	100.00%
8	Charlotte	100,756	16.27%	540,828	18.63%
8	Concord	55,938	9.03%	55,977	99.93%
8	Dobbins Height	936	0.15%	936	100.00%

Total Population by District and Place-Congress ZeroDeviation

District	Place	Place Population in District	% of District Population	Total Place Population	% of Place in District
8	Dundarrach CD	62	0.01%	62	100.00%
8	East Laurinburg	295	0.05%	295	100.00%
8	East Rockingha	3,885	0.63%	3,885	100.00%
8	Ellerbe	1,021	0.16%	1,021	100.00%
8	Fayetteville	51,698	8.35%	121,015	42.72%
8	Five Points CDI	306	0.05%	306	100.00%
8	Gibson	584	0.09%	584	100.00%
8	Hamlet	6,018	0.97%	6,018	100.00%
8	Harrisburg	4,493	0.73%	4,493	100.00%
8	Hoffman	624	0.10%	624	100.00%
8	Hope Mills	11,229	1.81%	11,237	99.93%
8	Kannapolis	27,786	4.49%	36,910	75.28%
8	Laurinburg	15,874	2.56%	15,874	100.00%
8	Lilesville	459	0.07%	459	100.00%
8	Locust	2,416	0.39%	2,416	100.00%
8	Marshville	2,360	0.38%	2,360	100.00%
8	McFarlan	89	0.01%	89	100.00%
8	Monroe	17,928	2.90%	26,228	68.35%
8	Morven	579	0.09%	579	100.00%
8	Mount Gilead	1,389	0.22%	1,389	100.00%
8	Mount Pleasant	1,259	0.20%	1,259	100.00%
8	New London	326	0.05%	326	100.00%
8	Norman	72	0.01%	72	100.00%
8	Norwood	2,216	0.36%	2,216	100.00%
8	Oakboro	1,198	0.19%	1,198	100.00%
8	Peachland	554	0.09%	554	100.00%
8	Polkton	1,195	0.19%	1,195	100.00%
8	Raeford	3,386	0.55%	3,386	100.00%
8	Red Springs	0	0.00%	3,493	0.00%
8	Richfield	515	0.08%	515	100.00%
8	Rockfish CDP	2,353	0.38%	2,353	100.00%
8	Rockingham	9,672	1.56%	9,672	100.00%
8	Silver City CDP	1,146	0.19%	1,146	100.00%
8	Stanfield	1,113	0.18%	1,113	100.00%
8	Star	807	0.13%	807	100.00%
8	Troy	3,430	0.55%	3,430	100.00%
8	Wadesboro	3,552	0.57%	3,552	100.00%
8	Wagram	801	0.13%	801	100.00%
8	Wingate	2,406	0.39%	2,406	100.00%
9	Belmont	8,705	1.41%	8,705	100.00%
9	Bessemer City	5,119	0.83%	5,119	100.00%
9	Charlotte	243,947	39.40%	540,828	45.11%
9	Cornelius	11,969	1.93%	11,969	100.00%
9	Cramerton	2,976	0.48%	2,976	100.00%
9	Dallas	3,402	0.55%	3,402	100.00%
9	Davidson	2	0.00%	7,139	0.03%
9	Gastonia	60,498	9.77%	66,277	91.28%
9	Hemby Bridge	897	0.14%	897	100.00%
9	High Shoals	729	0.12%	729	100.00%
9	Huntersville	24,960	4.03%	24,960	100.00%
9	Indian Trail	11,905	1.92%	11,905	100.00%
9	JAARS CDP	360	0.06%	360	100.00%
9	Kings Mountain	402	0.06%	9,693	4.15%
9	Lake Park	2,093	0.34%	2,093	100.00%
9	Lowell	2,662	0.43%	2,662	100.00%
9	Marvin	1,039	0.17%	1,039	100.00%
9	Matthews	22,127	3.57%	22,127	100.00%
9	McAdenville	619	0.10%	619	100.00%
9	Mineral Springs	1,370	0.22%	1,370	100.00%
9	Mint Hill	14,922	2.41%	14,922	100.00%

Total Population by District and Place-Congress ZeroDeviation

District	Place	Place Population in District	% of District Population	Total Place Population	% of Place in District
9	Monroe	8,300	1.34%	26,228	31.65%
9	Mount Holly	9,618	1.55%	9,618	100.00%
9	Pineville	3,449	0.56%	3,449	100.00%
9	Ranlo	2,198	0.35%	2,198	100.00%
9	South Gastonia	4,875	0.79%	5,433	89.73%
9	Spencer Mounta	51	0.01%	51	100.00%
9	Stallings	3,189	0.52%	3,189	100.00%
9	Stanley	3,053	0.49%	3,053	100.00%
9	Unionville	4,797	0.77%	4,797	100.00%
9	Waxhaw	2,625	0.42%	2,625	100.00%
9	Weddington	6,696	1.08%	6,696	100.00%
9	Wesley Chapel	2,549	0.41%	2,549	100.00%
10	Bakersville	357	0.06%	357	100.00%
10	Banner Elk	811	0.13%	811	100.00%
10	Beech Mountair	13	0.00%	310	4.19%
10	Belwood	962	0.16%	962	100.00%
10	Bessemer City	0	0.00%	5,119	0.00%
10	Blowing Rock	53	0.01%	1,418	3.74%
10	Boger City CDP	554	0.09%	554	100.00%
10	Boiling Springs	3,866	0.62%	3,866	100.00%
10	Bostic	328	0.05%	328	100.00%
10	Brookford	434	0.07%	434	100.00%
10	Cajah's Mounta	2,683	0.43%	2,683	100.00%
10	Casar	308	0.05%	308	100.00%
10	Catawba	698	0.11%	698	100.00%
10	Cedar Rock	315	0.05%	315	100.00%
10	Cherryville	5,361	0.87%	5,361	100.00%
10	Chimney Rock	175	0.03%	175	100.00%
10	Claremont	1,038	0.17%	1,038	100.00%
10	Connelly Spring	1,814	0.29%	1,814	100.00%
10	Conover	6,604	1.07%	6,604	100.00%
10	Crossnore	242	0.04%	242	100.00%
10	Davidson	0	0.00%	7,139	0.00%
10	Drexel	1,938	0.31%	1,938	100.00%
10	Earl	234	0.04%	234	100.00%
10	Elk Park	459	0.07%	459	100.00%
10	Ellenboro	479	0.08%	479	100.00%
10	Fallston	603	0.10%	603	100.00%
10	Forest City	4,178	0.67%	7,549	55.35%
10	Gamewell	3,644	0.59%	3,644	100.00%
10	Gastonia	5,779	0.93%	66,277	8.72%
10	Glen Alpine	1,090	0.18%	1,090	100.00%
10	Grandfather	73	0.01%	73	100.00%
10	Granite Falls	4,612	0.74%	4,612	100.00%
10	Grover	698	0.11%	698	100.00%
10	Hickory	37,222	6.01%	37,222	100.00%
10	Hildebran	1,472	0.24%	1,472	100.00%
10	Hudson	3,078	0.50%	3,078	100.00%
10	Icard CDP	2,734	0.44%	2,734	100.00%
10	Kings Mountain	9,291	1.50%	9,693	95.85%
10	Kingstown	845	0.14%	845	100.00%
10	Lake Lure	1,027	0.17%	1,027	100.00%
10	Lake Norman o	4,744	0.77%	4,744	100.00%
10	Lattimore	419	0.07%	419	100.00%
10	Lawndale	642	0.10%	642	100.00%
10	Lenoir	16,793	2.71%	16,793	100.00%
10	Light Oak CDP	779	0.13%	779	100.00%
10	Lincolnton	9,965	1.61%	9,965	100.00%
10	Long View	4,722	0.76%	4,722	100.00%
10	Lowesville CDP	1,440	0.23%	1,440	100.00%

Total Population by District and Place-Congress ZeroDeviation

District	Place	Place Population in District	% of District Population	Total Place Population	% of Place in District
10	Maiden	3,282	0.53%	3,282	100.00%
10	Mooresboro	314	0.05%	314	100.00%
10	Mooresville	18,782	3.03%	18,823	99.78%
10	Morganton	17,310	2.80%	17,310	100.00%
10	Mountain View	3,768	0.61%	3,768	100.00%
10	Newland	704	0.11%	704	100.00%
10	Newton	12,560	2.03%	12,560	100.00%
10	Northlakes CDP	1,390	0.22%	1,390	100.00%
10	Patterson Sprin	620	0.10%	620	100.00%
10	Polkville	535	0.09%	535	100.00%
10	Rhodhiss	366	0.06%	366	100.00%
10	Rutherford Colle	1,293	0.21%	1,293	100.00%
10	Salem CDP	2,923	0.47%	2,923	100.00%
10	Sawmills	4,921	0.79%	4,921	100.00%
10	Seven Devils	17	0.00%	129	13.18%
10	Shelby	19,477	3.15%	19,477	100.00%
10	Sherrills Ford C	941	0.15%	941	100.00%
10	South Gastonia	558	0.09%	5,433	10.27%
10	Spruce Pine	2,030	0.33%	2,030	100.00%
10	St. Stephens Cl	9,439	1.52%	9,439	100.00%
10	Statesville	40	0.01%	23,320	0.17%
10	Sugar Mountain	226	0.04%	226	100.00%
10	Troutman	1,592	0.26%	1,592	100.00%
10	Valdese	4,485	0.72%	4,485	100.00%
10	Waco	328	0.05%	328	100.00%
10	Westport CDP	2,006	0.32%	2,006	100.00%
11	Andrews	1,602	0.26%	1,602	100.00%
11	Asheville	68,889	11.13%	68,889	100.00%
11	Avery Creek CD	1,405	0.23%	1,405	100.00%
11	Balfour CDP	1,200	0.19%	1,200	100.00%
11	Barker Heights	1,237	0.20%	1,237	100.00%
11	Bent Creek CDP	1,389	0.22%	1,389	100.00%
11	Biltmore Forest	1,440	0.23%	1,440	100.00%
11	Black Mountain	7,511	1.21%	7,511	100.00%
11	Brevard	6,789	1.10%	6,789	100.00%
11	Bryson City	1,411	0.23%	1,411	100.00%
11	Burnsville	1,623	0.26%	1,623	100.00%
11	Canton	4,029	0.65%	4,029	100.00%
11	Cashiers CDP	196	0.03%	196	100.00%
11	Clyde	1,324	0.21%	1,324	100.00%
11	Columbus	992	0.16%	992	100.00%
11	Cullowhee CDP	3,579	0.58%	3,579	100.00%
11	Dillsboro	205	0.03%	205	100.00%
11	East Flat Rock	4,151	0.67%	4,151	100.00%
11	Etowah CDP	2,766	0.45%	2,766	100.00%
11	Fairview CDP	2,495	0.40%	2,495	100.00%
11	Flat Rock	2,565	0.41%	2,565	100.00%
11	Fletcher	4,185	0.68%	4,185	100.00%
11	Forest City	3,371	0.54%	7,549	44.65%
11	Forest Hills	330	0.05%	330	100.00%
11	Franklin	3,490	0.56%	3,490	100.00%
11	Hayesville	297	0.05%	297	100.00%
11	Hendersonville	10,420	1.68%	10,420	100.00%
11	Highlands	909	0.15%	909	100.00%
11	Hot Springs	645	0.10%	645	100.00%
11	Lake Junaluska	2,675	0.43%	2,675	100.00%
11	Lake Santeetlah	67	0.01%	67	100.00%
11	Laurel Park	1,835	0.30%	1,835	100.00%
11	Maggie Valley	607	0.10%	607	100.00%
11	Marion	4,943	0.80%	4,943	100.00%

Total Population by District and Place-Congress ZeroDeviation

District	Place	Place Population in District	% of District Population	Total Place Population	% of Place in District
11	Mars Hill	1,764	0.28%	1,764	100.00%
11	Marshall	840	0.14%	840	100.00%
11	Montreat	630	0.10%	630	100.00%
11	Mountain Home	2,169	0.35%	2,169	100.00%
11	Murphy	1,568	0.25%	1,568	100.00%
11	Old Fort	963	0.16%	963	100.00%
11	Robbinsville	747	0.12%	747	100.00%
11	Rosman	490	0.08%	490	100.00%
11	Royal Pines CD	5,334	0.86%	5,334	100.00%
11	Ruth	329	0.05%	329	100.00%
11	Rutherfordton	4,131	0.67%	4,131	100.00%
11	Saluda	575	0.09%	575	100.00%
11	Spindale	4,022	0.65%	4,022	100.00%
11	Swannanoa CD	4,132	0.67%	4,132	100.00%
11	Sylva	2,435	0.39%	2,435	100.00%
11	Tryon	1,760	0.28%	1,760	100.00%
11	Valley Hill CDP	2,137	0.35%	2,137	100.00%
11	Waynesville	9,232	1.49%	9,232	100.00%
11	Weaverville	2,416	0.39%	2,416	100.00%
11	Webster	486	0.08%	486	100.00%
11	West Canton C	1,156	0.19%	1,156	100.00%
11	West Marion CI	1,556	0.25%	1,556	100.00%
11	Woodfin	3,162	0.51%	3,162	100.00%
12	Bethania	354	0.06%	354	100.00%
12	Charlotte	196,125	31.68%	540,828	36.26%
12	Cleveland	808	0.13%	808	100.00%
12	Concord	39	0.01%	55,977	0.07%
12	Davidson	7,137	1.15%	7,139	99.97%
12	East Spencer	1,755	0.28%	1,755	100.00%
12	Enochville CDP	2,851	0.46%	2,851	100.00%
12	Greensboro	62,075	10.03%	223,891	27.73%
12	High Point	52,429	8.47%	85,839	61.08%
12	Jamestown	3,088	0.50%	3,088	100.00%
12	Kannapolis	104	0.02%	36,910	0.28%
12	Lexington	19,941	3.22%	19,953	99.94%
12	Pleasant Garde	0	0.00%	4,714	0.00%
12	Salisbury	26,399	4.26%	26,462	99.76%
12	Spencer	3,355	0.54%	3,355	100.00%
12	Thomasville	6,457	1.04%	19,788	32.63%
12	Walkertown	2,509	0.41%	4,009	62.58%
12	Welcome CDP	0	0.00%	3,538	0.00%
12	Winston-Salem	115,986	18.73%	185,776	62.43%
13	Burlington	23,836	3.85%	44,917	53.07%
13	Butner CDP	5,792	0.94%	5,792	100.00%
13	Cary	11,058	1.79%	94,536	11.70%
13	Creedmoor	2,232	0.36%	2,232	100.00%
13	Eden	15,908	2.57%	15,908	100.00%
13	Glen Raven CD	1,090	0.18%	2,750	39.64%
13	Graham	4,447	0.72%	12,833	34.65%
13	Green Level	2,042	0.33%	2,042	100.00%
13	Greensboro	102,806	16.60%	223,891	45.92%
13	Haw River	1,900	0.31%	1,908	99.58%
13	Knightdale	5,958	0.96%	5,958	100.00%
13	Madison	2,262	0.37%	2,262	100.00%
13	Mayodan	2,417	0.39%	2,417	100.00%
13	Milton	132	0.02%	132	100.00%
13	Oxford	21	0.00%	8,338	0.25%
13	Raleigh	192,576	31.10%	276,093	69.75%
13	Reidsville	14,485	2.34%	14,485	100.00%
13	Rolesville	907	0.15%	907	100.00%

Total Population by District and Place-Congress ZeroDeviation

District	Place	Place Population in District	% of District Population	Total Place Population	% of Place in District
13	Roxboro	8,696	1.40%	8,696	100.00%
13	Stem	229	0.04%	229	100.00%
13	Stoneville	1,002	0.16%	1,002	100.00%
13	Stovall	376	0.06%	376	100.00%
13	Wake Forest	12,588	2.03%	12,588	100.00%
13	Wendell	4,247	0.69%	4,247	100.00%
13	Wentworth	2,779	0.45%	2,779	100.00%
13	Woodlawn CDP	144	0.02%	1,051	13.70%
13	Yanceyville	2,091	0.34%	2,091	100.00%
13	Zebulon	4,046	0.65%	4,046	100.00%

NORTH CAROLINA GENERAL ASSEMBLY

HOUSE REDISTRICTING COMMITTEE

NOVEMBER 3, 2021

Transcribed by:

Denise Myers Byrd, CSR 8340, RPR

Discovery Court Reporters and

Legal Videographers, LLC

4208 Six Forks Road

Suite 1000

Raleigh, North Carolina 27609

(919) 424-8242

denise@discoverydepo.com

NCLCV v. Hall
21 CVS 15426
LDTX074

(Transcription from YouTube started at 23:22.)

CHAIRMAN HALL: Today's calendar for the committee, we have the proposed state Senate map which we'll take up first, then we've got the proposed congressional map which we'll take up second. I anticipate -- the chair anticipates having both of these maps on the House floor tomorrow.

With that said, Senator Hise, the gentleman is recognized to debate the proposed state Senate map.

SENATOR HISE: Thank you for the opportunity. I am sure that you all have been highly anticipating the Senate map and looking forward to what changes we may have put together. I will say that as far as the criteria, we have met the plus or minus 5 percent population. There's no point contiguity in the districts.

The things I would like to highlight about the map is that in drawing 50 districts, we only split 15 of 100 counties, we only split 11 out of 552 municipalities, and, finally, we only split 19 VTDs out of 2,647 voter tabulation

districts.

If you have any specific questions, we did take a couple Democratic amendments in the Senate process to change some things, and I'd be happy to answer anything else you may have. It might be important to note we just put the House map through the Senate committee and it went through flawlessly, with no amendments as well.

CHAIRMAN HALL: So the chair will note that the leverage is in our hands now. They've already passed our map so have at it.

Further discussion or debate on the proposed state Senate map.

Representative Cooper-Suggs.

REPRESENTATIVE COOPER-SUGGS: Thank you, Mr. Chair, and thank you, Senator.

My question deals -- my question is in reference to Wayne -- Senator Fitch's district, District 4. And I'd like to know why -- why did you place us in -- with this configuration since -- since we in Wilson county have very little to do with those other two communities of interest.

CHAIRMAN HALL: Senator Hise is recognized.

SENATOR HISE: Yeah. The answer is actually pretty simple when you look at what are Districts 4, 5, and 11. When we followed the Stephenson criteria that exists, District 5 forms a two-county pod which those two counties contain a single-member district; District 4 is a three-county, whole county pod that contains one member; and District 11 is a three-county, whole county pod. All three of those districts were formed by the Stephenson pairings of counties.

CHAIRMAN HALL: Further discussion or debate on the bill.

Representative Hawkins, the gentleman is recognized.

REPRESENTATIVE HAWKINS: I'll yield to Representative Harrison. She had her hand up first.

CHAIRMAN HALL: Representative Harrison, the lady is recognized.

REPRESENTATIVE HARRISON: Well, thank you, Mr. Chair, and thank you, Chair Hise.

I just -- I know that y'all had a healthy debate about the Senate maps in the Senate and these are y'all's maps, but I think

it can't go without saying that a lot of us have concerns about the potential violation of the Voting Rights Act looks like not only Senator Fitch's district, maybe Senator Bazemore, I don't know if there are others, but I think a lot of us feel very strongly that we should have done a racially polarized voting analysis prior to drawing the maps and drawing the VRA districts first.

And I think this map, like the House map, got an F from the Princeton Gerrymandering Project. I think we're looking at litigation, and I think it's unfortunate because we spent $11 million in taxpayer money in the past decade defending indefensible maps. And I just will end it there. Thank you.

CHAIRMAN HALL: Representative Brockman.

REPRESENTATIVE BROCKMAN: Thank you, Mr. Chair, and thank you, Senator Hise.

I have a question about the congress -- or excuse me -- the Guilford county Senate maps and particularly wondering how we got to having a High Point district with someone who doesn't necessarily live in High Point.

I've gotten some feedback from folks who live in High Point who are very much appreciative of High Point getting a Senate district but are kind of wondering how we ended up with someone who actually doesn't live in High Point to represent that district.

CHAIRMAN HALL: The gentleman's recognized.

SENATOR HISE: Districts 27 and 28 were created in this configuration actually by an amendment from the Democrats in that group that changed the split of 27 and 28 into the manner you currently see. It was a north-south split for 27, 28, and that was changed by the Democrats in the committee. They have indicated, when making the map, that there are no VRA issues that they saw in creating that district, and this represented a fair division of that county in these districts.

CHAIRMAN HALL: Representative Hawkins.

REPRESENTATIVE HAWKINS: Yes, sir. Thank you, Mr. Chairman, and thank you, Senator Hise.

My question is about Senate District 2. You know, the question that, you know, is just,

you know, sort of a part of this is how do we speak to compactness, communities of interest, and how do we speak to sort of the eye test for the voter when they're trying to get to know -- I mean, you know, I'd hate to be the senator running in this district for sure, but I do want to make sure that we do ask that question related to how we look at Polsby-Popper, how we look at, you know, compactness, how we look at communities of interest because this -- this does stretch from the Virginia line to the Crystal Coast.

CHAIRMAN HALL: Senator Hise.

SENATOR HISE: Thank you.

Districts 1 and 2 formed an 18-county pod in eastern North Carolina that had to be divided under the Stephenson criteria into a 10-county pod and an 8-county pod. There actually were two possible configurations for what counties make up the 10-county pod and what counties make up the 8-county pod, but that were the only standards that produced four districts that were here, two pairs of two districts that were here.

The Senate chairs are making the

decision for this. In the version we have in front of you, District 1 that is here is the most compact of all the four districts that are drawn. It does conversely change the compactness of Senate District 2, but 1 is the most compact of the four districts drawn.

We looked from public comments of keeping as much as possible what are called the finger counties, the five finger counties possible. This configuration paired four of them together with one of the counties. You can see what it is. The other was a 3-2 so we chose the one that kept more of the finger counties together.

And this looked at the communities of interest for the northern Outer Banks region and keeps the northern Outer Banks region whole in that district versus the other configuration that divided that region.

REPRESENTATIVE HAWKINS: Thank you, Mr. Chairman.

CHAIRMAN HALL: Representative Richardson.

REPRESENTATIVE RICHARDSON: Thank you, Mr. Chair, and I have a question for the

distinguished senator.

Looking at Senate District 21, traditionally, we have very little -- as much as I love Representative Boles, Cumberland does not have a lot in common with Moore. We traditionally have been with Hoke and Robeson or we've been with Harnett, but, I mean, there's this little finger joining Moore in, you know, 21 to Cumberland.

And why did you switch it from Hoke and put it into Moore where we have very little in common with them?

CHAIRMAN HALL: Senator Hise.

SENATOR HISE: We did not split as the Stephenson pairings came together. That is, they are contiguous counties. That is not point contiguity between the two so there actually is an area. And those two counties, Moore and Cumberland, formed a two-county pod with two members. In dividing within, we kept as much of Fayetteville as possible within District 19, created the Fayetteville district. The remainder creates District 21, but it is as simple a question as a two-county pod could be created in that process, therefore it must be

created.

CHAIRMAN HALL: Further discussion or debate.

Representative Carney.

REPRESENTATIVE CARNEY: Thank you, Mr. Chairman.

Chairman Hise, I'm in Mecklenburg county. I'm sorry I have to turn my body. I'm going to complain about this every meeting. That should be in the middle of this room.

Anyway --

SENATOR HISE: I didn't place it.

REPRESENTATIVE CARNEY: -- be that as it may -- I know you didn't do it.

But I've been from Mecklenburg county, and I've been to several of our public hearings, and I've heard from several people, lots of people in north Mecklenburg, and just today I would like to ask you, so I can have an answer for them, why are we now -- the people in northern Iredell have been writing us, asking us not to keep them whole as a county, Mecklenburg, and now it appears that the northern tip of the county is now part of Iredell. Could you just give me an answer to that, please.

CHAIRMAN HALL: Senator Hise.

SENATOR HISE: I will. As I've said with other districts, Iredell and Mecklenburg form a two-county pod. Those two counties are podded together for I believe a six-member district that is in there, so those two have to form. By the transversal rules, the smaller county would be kept whole, so -- and so therefore you must keep Iredell whole. And as you transverse into Mecklenburg county, as you would see, that's a very narrow path to come there, and I believe it is Davidson that is in the northern part. The map that we drew kept Davidson whole in avoiding that, so it did create issues.

I will say specifically on this, the Senate considered an amendment from the Democrats that had asked to remove the double-bunk that that creates, and we withdrew it on committee. They drew a map that we had said was acceptable, but they have decided specifically not to offer that amendment to create -- to change the double-bunk on the floor today so it stands as is.

REPRESENTATIVE CARNEY: Wow. Thank

you.

CHAIRMAN HALL: Further discussion or debate on the bill.

If not, Representative Torbett is recognized for a motion.

REPRESENTATIVE TORBETT: Mr. Chairman, I move that the House Committee on Redistricting report favorably as to Senate Bill 739.

CHAIRMAN HALL: And, Members, the chair does intend to call the roll.

Further discussion or debate.

If not, you've heard the motion from Representative Torbett. Those in favor will vote aye. Those opposed will vote no.

The clerk will call the roll.

THE CLERK: Adams.

REPRESENTATIVE ADAMS: Aye.

THE CLERK: Brockman.

REPRESENTATIVE BROCKMAN: No.

THE CLERK: Carney.

REPRESENTATIVE CARNEY: No.

THE CLERK: Cooper-Suggs.

REPRESENTATIVE COOPER-SUGGS: No.

THE CLERK: Dixon.

REPRESENTATIVE DIXON: Aye.

THE CLERK: Hardister.
REPRESENTATIVE HARDISTER: Aye.
THE CLERK: Harrison.
REPRESENTATIVE HARRISON: No.
THE CLERK: Hastings.
REPRESENTATIVE HASTINGS: Aye.
THE CLERK: Hawkins.
REPRESENTATIVE HAWKINS: No.
THE CLERK: Jones.
REPRESENTATIVE JONES: Aye.
THE CLERK: Mills.
REPRESENTATIVE MILLS: Aye.
THE CLERK: Reives.
REPRESENTATIVE REIVES: No.
THE CLERK: Rogers.
REPRESENTATIVE ROGERS: Yes.
THE CLERK: Szoka.
REPRESENTATIVE SZOKA: Aye.
THE CLERK: Warren.
REPRESENTATIVE WARREN: Aye.
THE CLERK: Zachary.
Richardson.
REPRESENTATIVE RICHARDSON: No.
THE CLERK: Saine.
REPRESENTATIVE SAINE: Aye.

THE CLERK: Torbett.

REPRESENTATIVE TORBETT: Aye.

THE CLERK: Bell.

REPRESENTATIVE BELL: Aye.

THE CLERK: Stevens.

Hall.

CHAIRMAN HALL: Aye.

THE CLERK: 13 yes; 7 no.

CHAIRMAN HALL: 13 having voted in the affirmative and 7 in the negative, the motion carries and the bill receives a favorable report.

SENATOR HISE: Thank you, Mr. Chair.

CHAIRMAN HALL: Members, I am now going to shift to the congressional map, and the chair is going to move over to the dais, along with our friend from the Senate, to present the congressional map, and I am going to turn the chair over to Chairman Saine.

CHAIRMAN SAINE: Thank you, Members of the Committee.

Representative Hall, you are recognized.

CHAIRMAN HALL: Thank you, Mr. Chairman.

Members, I won't say a lot of the same things that I've said already in this committee, but I will just briefly say again that this is an historic process that we've undertaken in both the House committee and the Senate committee. It's the most transparent process in the history of North Carolina in redistricting. It's also unprecedented in the decision to not use political data in the drawing of these maps.

We've had this room open now for over three weeks. Any member who wanted to could come in and draw these maps. Any member of the public who wanted to, anywhere in the world, who had an internet connection, could log in and watch as these maps were drawn live and they could listen to the audio that was being said at the computer terminal that was being drawn on.

Members, I was disappointed to see that no members -- none of the Democratic members put forth any congressional maps as member-proposed maps. I solicited those from the floor and also sent emails out to let members know that prior to public comment, we would be putting the proposed-member maps out on our committee website. I submitted a map , but I didn't

receive any other maps.

So, Members, as for the map itself that's before you today, I will mention that the House and the Senate have now filed the same map. This is not the initial map that I drafted, but for process purposes, we're going to be taking up the Senate version even though I did file the same one.

The map before you and the map that I filed were both drawn in the Senate committee room. I drew a separate map that was posted on the House committee website, but again, I ultimately decided that the map drawn in the Senate committee was a better map because, among other reasons, it splits fewer municipalities than the initial map that I drew. Also, in public comment, we heard from folks that it was important to keep those finger counties together in northeastern North Carolina, and I advocated for that change to be made and the Senate chairs agreed with that and that change was made, and therefore I felt the map drawn in the Senate committee with those changes was the best member-submitted map.

I will -- Mr. Chairman, I will turn

this over now to Senator Daniel to speak to the map if he sees fit.

CHAIRMAN SAINE: Thank you, Representative Hall.

Senator Daniel, you're recognized.

SENATOR DANIEL: Thank you, Mr. Chair and Representative Hall. And I guess if it pleases the chair, I can go through and give a general description of each of the 14 congressional districts just as we've done in the House and the Senate.

So let's start in the east with Congressional District 1. So this is a coastal district that's anchored in eastern North Carolina. It contains 15 whole counties. I won't go through those because you can see them there, and it contains two partial counties which are Onslow and Pitt.

The district takes in the Outer Banks and most of the state's shoreline. Its shape is mostly dictated by the Atlantic Ocean. And in this district there is zero municipalities split by the district boundaries, and VTDs are only split for the purpose of equalizing population to zero deviation.

The district keeps all of the finger counties in northeastern North Carolina together in the same district as well as most of the counties that run along the Virginia border. And that was some of the public comment that we had heard during public hearings, that the finger counties, it was important to them as a community of interest to be kept together.

Congressional District 2 is a district taking in most of rural northeastern North Carolina. It contains 16 whole counties, and there are two split counties, Pitt and Wayne. There is zero municipalities split by this district, and there is one precinct split in Pitt county and one split in Wayne county for the purpose of equalizing population.

Congressional District 3 is a district based in southeastern North Carolina. It improves upon the compactness of the current district by keeping mostly rural counties closer to the coast in the same district as the remaining coastal counties. It contains seven whole counties and one split county that is Onslow. The district contains zero split municipalities, and the only split VTD is

required in order to equalize population. So this district is also a product of public input from some of the comments at the New Hanover public hearing. And I guess that's all for Congressional District 3.

Congressional District 4 is a nearly perfect four-county district south of where we are right now. It includes Cumberland, Harnett, Johnston, and Sampson counties, and a small portion of Wayne county that is necessary to balance population. These counties have similar geography, industry, and proximity to the population base in the region near Fayetteville and Raleigh. The district is extremely compact and contains zero split municipalities. There is one split VTD in Harnett county and one in Wayne county. Both were split to equalize population between the districts.

Moving on to Congressional District 5. It's based entirely in Wake county. It's made up of the following municipalities: Garner, Knightdale, Raleigh, Rolesville, Wake Forest, Wendell, and Zebulon. Raleigh and the other municipalities in Wake county share common interests. Many people live and work and

commute between these different cities and towns in Wake county. There are no split municipalities in this district, and any VTDs that are split are done for the purpose of maintaining municipality boundaries or equalizing population.

Congressional District 6 is made up of Durham county, Orange county and the portion of Wake county that contains Apex, Cary, and Morrisville. This is a district that has existed in one shape or form for decades. As the population has grown in the area, it has been concentrated more specifically in the Triangle. It is home to some of the state's most prominent universities and hospitals. Along with Charlotte, it is the preeminent urban population based in our state. There are no split municipalities in the district, and any split VTDs are located in Wake county and also are done merely for the purpose of equalizing population or to keep municipalities whole.

Congressional District 7 is made up of four whole counties and portions of five counties. That includes all of Alamance, Chatham, Lee, and Randolph, parts of Davidson,

Guilford, Harnett, and Wake. The district runs from the Triangle west through the central Piedmont region. It is made up of the smaller cities and towns as well as the rural areas that make up this area of the state. There is only one split municipality in the district as it contains a very small portion of Greensboro. VTDs are only split for the purpose of equalizing population and keeping cities whole.

Congressional District 8 is made up of eight whole counties and part of one county, Mecklenburg. The district takes in most of the counties considered to be in the Sandhills region. There are no split municipalities in the district, and one VTD is split in Mecklenburg county for the purpose of equalizing population. By adding Anson, Montgomery, and Richmond, we believe this district will be rooted in the Sandhills region and represent that region of our state well.

Congressional District 9 is a Charlotte district. Charlotte's population, as you know, is too large for one congressional district so it must be split, so 97 percent of this district is made up of Charlotte, and 83 percent of the

city is in this congressional district. VTDs are split only to equalize population and ensure that there are no other municipalities in the district.

Congressional District 10 is made up of three whole counties, Cabarrus, Davie, and Rowan, as well as parts of Iredell, Davidson, and Guilford. This district takes in the counties in suburban and exurban areas that stretch between the two population centers of the Charlotte and the Triad. There is only one split municipality, as mentioned before, which is Greensboro. The district does contain all of High Point, and VTDs are split only for the purpose of equalizing population.

Congressional District 9 -- 11, I mean, is based in the northwestern corner of North Carolina, is made up of eight whole counties. The district also contains a portion of Guilford county and one precinct in Watauga where the current incumbent lives. There's one split municipality, again, that's Greensboro, but more than 90 percent of Greensboro residents are kept together here in this congressional district. And that was one of the things that

we tried to do in order to honor the spirit of the criteria which was to consider municipalities and to try to keep them whole. As a community of interest, we would try to keep as many -- much of the population of a town together as possible -- or a city together as possible.

Congressional District 12 is made up of four whole counties and one partial county. It contains all of Catawba, Forsyth, Lincoln, and Yadkin, and a portion of Iredell. It is a compact district that connects the suburbs outside Charlotte to the area in and around Winston-Salem. It contains no municipality splits, and it splits VTDs in Iredell only for the purpose of equalizing population.

Congressional District 13 is made up of seven whole counties and the portion of Mecklenburg county that contains the municipalities and towns to the west and north of Charlotte. The only municipality split by this district is Charlotte because it has to be split, and VTDs are split only to equalize population.

Finally, Congressional District 14 is a

western North Carolina district that takes in most of the mountain counties in the westernmost tip of North Carolina. It contains 14 whole counties, which I won't read, but you can see there on the map. It splits one VTD in Watauga county to avoid double-bunking two incumbents. There are no municipalities split by the district. And this district was based in part on public comment that we heard during the comments that suggested that the western district should go more north towards Watauga county rather than taking in some of the southern North Carolina -- southwestern North Carolina counties.

So to summarize, going through the committee criteria that was passed by the joint House-Senate Redistricting Committee, all of these districts are drawn to zero deviation or to one person less than ideal. There is no point contiguity used in this map. It divides only 11 counties. It divides 24 VTDs out of over 2600, which is less than 1 percent, so over 99 percent of VTDs are kept together. And it divides only two municipalities in the entire state, one of which had to be divided just based

on numbers.

Racial data was not used in the drawing of this map and neither was partisan data used drawing this map. Member residence was considered when possible and communities considerations were made to try to keep communities of interest together particularly in terms of towns and cities.

So, Mr. Chair, that's the description of the map. Sorry if it was too lengthy, but it was shorter than the 50 Senate district description we heard from Senator Hise in our own committee.

CHAIRMAN SAINE: Your brevity is greatly appreciated, sir.

I see that Representative Harrison has a question, you are recognized, and then Representative Richardson after that.

REPRESENTATIVE HARRISON: It may be a comment. Is a comment appropriate at this time? I mean, I --

CHAIRMAN SAINE: You may make a comment.

REPRESENTATIVE HARRISON: Okay. I appreciate that.

I start going into questions about why Greensboro is split the way it is, but I think you probably answered it the way you're going to answer it so I don't want to waste anybody's time, but I did want to note -- well, a couple things.

I appreciate -- I appreciate that the chairs have all tried to make this a very public, transparent process, and at the risk -- it's not a hearing in Guilford, it was in Forsyth or Alamance and some participated online. As I said yesterday, I haven't read all 4,000 comments, but there was a very strong commentary on the -- and recommendation to keep Guilford whole and to keep the Triad whole. Greensboro, High Point, Winston-Salem are the Piedmont Triad, and this map splits it up very, very significantly and in ways that are splitting up the large African American populations and communities of interest. And I -- it confounds me how -- how y'all came up with this map for Guilford county because it's -- it's just taking downtown Greensboro all the way to the Tennessee border just doesn't seem to make a lot of sense so me. And you have

Representative Fox's precinct carved out, and that's sort of not very compact, and members don't have to live in their district at the congressional level anyway, so I'm not sure why you did that.

But I did want to -- I do want to note that this is a problem. It's a problem with all the three major urban counties. And I'll let the others speak to their respective counties, but the folks in Greensboro are pretty upset about it.

So I wrote -- I wrote my notes, so I took notes on everybody who spoke at the post map drawing, and the maps were described as ludicrous, racially unfair, grossly partisan gerrymandered, disconnected, scary, undemocratic, dishonest, confusing and more. And I think that there was sure a better way to do this.

Right now Congressional District 6 is entirely Guilford county and half of Forsyth county, and that's worked out very well. And the folks who spoke at the public hearing talked about how the current Congresswoman Manning has done a great job representing the interest of

the Piedmont Triad.

And I think that it was a problem for us not to consider, as I said, on the Senate maps and the House maps the Voting Rights Act implications for this because I think you have a serious violation here with the African American populations in Greensboro that are all divided up. I just don't understand it. I think it's a terrible congressional map. The partisan analysis shows this as a possible 11-3 in a 50/50 state, and that's just flat wrong. And that's all I'm going to say. Thank you.

CHAIRMAN SAINE: Thank you, Representative Harrison.

Representative Richardson, I didn't mean to bypass you, sir. I did have you as first, but we'll go to you now.

REPRESENTATIVE RICHARDSON: I think Representative Harrison said it all.

As you look at the map, it seems pretty contiguous, but there's some glaring spots where it's not, and I think they're easy fixes, and I'd like to offer a couple. For example, with Wayne in District 4. Wayne has very little in common with Cumberland, Harnett, Johnston. That

could be -- that could fill in all of Onslow and you could -- you could easily move -- we could take Lee and put that in the 4 and then that way that you would -- you would not have these counties split like that.

And another example of that is over in the west where you split one -- you know, Iredell. There's a way to fix those splits. And I think if you did that it would vastly improve these maps to the point I could almost vote for them, but you've got -- there's some glaring -- there's some -- the overall map is -- really follows the guidelines and does a good job. It's just those glaring exceptions that are -- that are there that cause a problem. And if possible, I'd like to sit down with the chairs and offer a fix on that.

But that's what I've noticed is the overall map's outstanding. It's the glitches that really devalue the map in terms of its voting value. Thank you.

CHAIRMAN SAINE: Thank you, sir.

Any other members seeking recognition.

Representative Cooper-Suggs and then Representative Reives.

REPRESENTATIVE COOPER-SUGGS: Thank you, Mr. Chair, and thank you, Senator.

As I look at the maps, I'm looking at eastern North Carolina, and we know that for those of us who live down east that Pitt county is basically the heart of the east, but when I look at this map and I look at District 2, Pitt county was excluded from it. And I'm saying part of this because I know that from Wilson's area, we travel to Pitt, to the hospitals, to shopping and other kind of things that we do.

So my question is why was Pitt county excluded from District 2 but yet and still you added Caswell and Person? So why was Person and Caswell added to District 2 when, once again, we look at interests and how a person could best represent persons who have very similar interests. So why was Pitt excluded and then but yet instead you added Caswell and Person?

CHAIRMAN SAINE: Senator Daniel.

SENATOR DANIEL: Thank you, Mr. Chair, and thank you for the question.

I don't know that there's an easy way to answer that other than, you know, we started drawing the map from the east and the west and

worked towards the middle. Obviously, you know, in both of those areas of the state, the west and the east, you have low-population counties and it takes a lot of counties to make up an entire congressional district. And, you know, when you try to put all the criteria together, splitting as few counties as you have to, trying to make it as compact -- the district as compact as you can, we just felt like this was the best configuration of that area of the state.

REPRESENTATIVE COOPER-SUGGS: May I do a follow-up.

CHAIRMAN SAINE: You're recognized for a follow-up.

REPRESENTATIVE COOPER-SUGGS: Okay. My next question deals with do you intend to run any analytical checks on these maps, now that you created them, to make sure that all voters are treated fairly?

SENATOR DANIEL: These maps were drawn without partisan data or racial data, and I don't believe the Senate has any intention to run those, you know, partisan checks now. And I don't know about the House.

REPRESENTATIVE COOPER-SUGGS: Thank

you, Mr. Chair.

CHAIRMAN HALL: Mr. Chair, if I may speak to that as well.

CHAIRMAN SAINE: Representative Hall.

CHAIRMAN HALL: Our criteria, as the lady knows, is we're not going to use any election data and we're not going to use any racial data at all in analyzing these maps, drawing them or analyzing them. Of course, there are compactness scores that we voted on and so they can be analyzed in that sense pursuant to our criteria, but we're not going to use any racial data or any election data in analyzing nor drawing these maps.

REPRESENTATIVE COOPER-SUGGS: A comment.

CHAIRMAN SAINE: You're recognized.

REPRESENTATIVE COOPER-SUGGS: Okay. Thank you so much.

We've heard before about the Princeton Gerrymandering Project. And I'm a former classroom teacher, national board certified, so whenever I see an F in grading anything, I know that something was not right. When we look at the criteria, even though we said that we

followed all the criteria, that's truly a concern to me, it truly is.

So therefore I just want to say that, you know, it's disheartening for us not to truly go back and look at this and get it right because I think the state of North Carolina is better than an F, and that's just one of the agencies that have graded us. Thank you.

CHAIRMAN SAINE: Thank you.

I've got Representative Reives, and then after Representative Reives, Representative Hawkins. Representative Reives.

REPRESENTATIVE REIVES: Thank you, Mr. Chair.

I want to go back to District 11. And, Senator Daniel, I appreciate you being here, and I appreciate the work you guys put in. What I was trying to figure out with residence being taken into consideration, like, what I'm looking at just on its face, Congresswoman Manning is barely in the district on one side and then, as Representative Harrison was discussing, Congresswoman Fox, you know, had to be -- I don't know what term is best to use that isn't charged, but there had to be some movement to

get her into that district.

And so my question is why was that done? Because, I mean, that took some effort. So what was the thought process behind doing that?

SENATOR DANIEL: Thank you for the question.

CHAIRMAN SAINE: Senator Daniel is recognized.

SENATOR DANIEL: So I think this is the district that contains 90 percent of Greensboro, and so in trying to keep Greensboro whole, that's just, you know, the way the district was drawn. And so I don't know that there's a better answer than that. There -- I think there may be another district where there's some pairings of members. Like Congressional District 9, it was just difficult to eliminate that everywhere, accommodate all the congressional members.

CHAIRMAN SAINE: Representative Reives.

REPRESENTATIVE REIVES: Right. And I understand that. Like, for instance, 9 is the first thing you look at clearly because Congressperson Adams and Congressman Bishop live

right beside each other almost, but, you know, here, for instance, if we're keeping Greensboro whole, it seems you just take the 10 percent of Greensboro that's not in this district and include that and don't include that finger that goes into Watauga, and that makes it pretty easy, like, you know, and then that actually makes it a cleaner district.

So what was the decision as to not taking that 10 percent of Greensboro and bringing that in but instead going into Watauga, and instead of keeping Watauga whole, taking that little finger out of Watauga? Because, I mean -- and I guess to take it to its next logical conclusion, Congresswoman Fox was going to get double-bunked either way, but I think Congresswoman Manning could have easily not been double-bunked so that's why I'm asking that.

CHAIRMAN SAINE: Senator Daniel.

SENATOR DANIEL: I guess, you know, on the one hand I think just to say it was -- you know, it was a choice of the Senate chairs who drew the map to do it that way. And in terms of the population you were mentioning, there are very few people that live in that section of

Watauga so it wouldn't be apples to apples in terms of, you know, you wouldn't be able to get much more of Greensboro -- you know, I don't think you could probably -- you may not even be able to get 1 percent of Greensboro to swap for that, so...

CHAIRMAN SAINE: Representative Reives.

REPRESENTATIVE REIVES: Thank you.

And my next question is I know that there are different interpretations as to how the Voting Rights Act applies to redistricting and how we take that into consideration.

My question is how do you feel the Voting Rights Act applies in terms of trying to make sure that we're complying with it in drawing congressional maps?

CHAIRMAN SAINE: Representative Hall.

CHAIRMAN HALL: Mr. Chairman, if I can take that one.

Representative Reives, as you know, and we've talked about this previously in committee, the courts have said that there is not sufficient evidence of legally significant racially polarized voting in North Carolina, and therefore we believe that the legally safest way

to draw these maps is not using race at all.

CHAIRMAN SAINE: Representative Reives.

REPRESENTATIVE REIVES: Okay. But then -- so going on the assumption that applies on the congressional maps the same as it does on our Senate and House maps, if I'm understanding -- and I really am trying to make sure I'm not restating anything incorrectly. So the position you've taken when drawing this map, or any of these maps, is saying that you would have to have evidence of racially polarized voting to then affirmatively go in and try to make sure we're complying with the VRA; is that correct?

CHAIRMAN SAINE: Representative Hall.

CHAIRMAN HALL: That's generally my understanding of the law, but again, as we know in the past few cases we've seen or the Covington case, they found that there was not sufficient evidence of that. Then we went in 2019, of course, and drew maps not using race at all, those maps were upheld, and so we're trying to stick with what the courts have told us works which is in this case drawing these maps without using race at all.

REPRESENTATIVE REIVES: All right. Thank you.

CHAIRMAN SAINE: Representative Hawkins.

REPRESENTATIVE HAWKINS: Thank you, Mr. Chairman.

And Representative Reives and Cooper-Suggs mentioned a lot of things that I also had in mind, but I want to speak to two things. First, you know, are the communities of interest, and I'll start with District 6, if that's okay, Senator.

You mentioned that there were very few sort of breaks in municipalities. Is that true?

And the question for District 6 is did you -- were you able to keep Morrisville, Cary and those areas together in whole? And -- well, I'll ask that question first, then I'll ask my follow-up, Mr. Chairman.

CHAIRMAN SAINE: Senator Daniel.

SENATOR DANIEL: Thank you, Mr. Chair, and thank you for the question, Representative Hawkins.

My understanding is there's only two municipalities split in this entire map, which

is Greensboro and Charlotte. If you want staff to verify, I'm sure they can do that. That should be in the stat pack. So all the towns you mentioned, they should be kept whole.

REPRESENTATIVE HAWKINS: Follow-up, Mr. Chair.

CHAIRMAN SAINE: You're recognized for a follow-up.

REPRESENTATIVE HAWKINS: Thank you, Mr. Chairman.

And so also, when we're looking at Wake county -- and I know you did go over this in your overview, but do you think there was another way that we could have drawn this district without breaking up, you know, arguably the largest county in the state in three ways? Did you see any other alternatives? I know you probably went through many, many versions of this so I'm not doubting that, but I just wanted to think if you all thought that this was the best way and the best potential configuration because it does sort of break those -- that county into three. And I don't necessarily know because I'm like you, I don't use partisan or racial data to analyze these and will not know

until much later, right, until actual maps are -- until people run on these maps.

But I do wonder, you know, why that was the choice and if you had any other strong alternatives that could have potentially kept Wake county broken into two at least because, you're right, it will hold one congressional district on its own and have to be broken, but this breaking it into three just seems like it does sort of break areas that work all together.

And I give context to that because Research Triangle Park sits on the eastern portion of Durham and some of those people in Cary and Morrisville do participate in the economy that Durham creates, but it just seems a little unnatural is the word I want to use for that southern portion to be connected to Chatham, Lee and others.

CHAIRMAN SAINE: Senator Daniel.

SENATOR DANIEL: Thank you, Mr. Chair.

So, Representative Hawkins, if you followed the discussions in the Senate Redistricting Committee, you know, there were some other alternatives that were offered by, you know, members of our opposite party that,

you know, took a different approach than we took. And so in harmonizing all of the criteria, we tried to maximize -- or minimize the number of counties split. So in this map it keeps 89 of 100 counties whole, without being split, and it also only splits two municipalities. So we just -- I guess we chose to place weight on those criteria in drawing the map, and that's just what we did, but, you know, there were other choices that could have been made and there were other options that were offered.

REPRESENTATIVE HAWKINS: Follow-up, Mr. Speaker. So that actually -- may I be recognized.

CHAIRMAN SAINE: You are recognized, Representative Hawkins.

REPRESENTATIVE HAWKINS: That was actually an incredible lead into my next question is when you were giving weight to criteria -- and we've asked this question of Representative Hall as well and ours and so we're familiar with his answers, but this one for you, Senator, is as you went district by district, did you prioritize those that you just

mentioned, or did you sort of standardize the way that you put weight on the criteria?

And that's a really interesting question for us to sort of understand how you sort of went through the list and decided across the state or just district by district.

CHAIRMAN SAINE: Senator Daniel.

SENATOR DANIEL: I don't know, Representative, if there's an easy way to answer that because as you go district by district, you just try to harmonize the criteria. I think we tried to harmonize it in each district. It makes it difficult in congressional-district mapping because you have to have zero deviation between the districts which makes the choices difficult.

And I know like Representative Richardson was talking about, you can move this here and move this here. Well, you know, every time you shift something, then you really can't just change one district, you have to -- you kind of have to draw a whole map.

But I would say that we did -- you know, we were -- you know, I cited the statistics of VTDs, county splits, and municipal

splits because those were three things that we thought were very important.

REPRESENTATIVE HAWKINS: Okay. Good.

Last question, Mr. --

CHAIRMAN SAINE: You are recognized, Representative Hawkins.

REPRESENTATIVE HAWKINS: Thank you, Mr. Speaker.

And I do want to go back to the 11th. You know, again -- and I'm always a fan of sort of, you know, if it's hard to figure out, sometimes we just need additional time to let, you know, sort of cooler heads prevail. And, you know, after, of course, we've had the opportunity to look at these maps and everyone actually has something -- you know, they've had their feedback and had, you know, opportunities to lay their eyes on this, it does seem in the 11th, as Representative Reives mentioned, there is just another potential alternative.

Now, I know that Representative Hall is okay with that because, you know, he's an App State grad and being connected to App State is probably preferable for him, but when it comes to sort of the eye test, having that

finger jut out when we could have included a little more of Guilford county -- this is District 11 -- you know, just seems to, you know, ensure that, again, communities of interest are put together, you know, compactness is sort of ensured and again, just for the voter, you know, sort of catches the eye test.

And not to mention in the double-bunking, you know, also I have to sort of mention that, you know, sort of using your words, not mine, that a choice had to be made about who was double-bunked and where. And it seems that -- you know, I'm a college football fan, and App State is a great college football town, but it just doesn't have much interest -- in interest with the remainder of the district.

And so I'm always concerned about that as we try to explain these things to voters because though we don't live in those areas, of course, all of our constituents ask us how these things come to be, and so I want to make sure that -- I'm giving that as a statement but also giving you an opportunity to sort of think through how we can explain that in particular

because if we -- if we can't, that means -- I'll go back to my famous statement, that I was a May baby and so nothing wrong with a May primary and us really pushing this back and doing the best that we can to best serve the people of North Carolina.

CHAIRMAN SAINE: Senator Daniel.

SENATOR DANIEL: Thank you, Mr. Chair.

So I guess one point that I should have made but didn't is that when you go into Watauga county, it would have overpopulated the 14th district so you had to cut out some of Watauga county in order to make a -- you know, a zero deviation district.

Appalachian State -- all the universities are kept whole, and my understanding is that all of Appalachian State is still in the 14th district, unless staff corrects me on that. I don't think it's in the 11th district.

CHAIRMAN SAINE: Any others wishing recognition.

Representative Hawkins.

REPRESENTATIVE HAWKINS: I didn't know if the staff was going to verify that.

CHAIRMAN SAINE: Standby.

Staff is indicating they would have to pull that up to verify that. They can get that answer for you probably after the committee hearing.

SENATOR DANIEL: Our staff says that I have that reversed and that Appalachian State is kept whole but it is in the 11th district. Okay. So you're right. You're right.

REPRESENTATIVE HAWKINS: Yeah. Thank you, Mr. Chairman.

CHAIRMAN SAINE: Thank you.

Any other members wishing recognition.

Representative Carney.

REPRESENTATIVE CARNEY: Well, we can't let all the Democrats speak and leave me by myself. So I do just have a quick question of Senator Daniel. You want to correct me. That's okay. Just a quick question.

You said that you only split, out of all the -- correct me if I'm wrong. Out of all the municipalities in the state, you only split two. One was Charlotte. What was the other one?

SENATOR DANIEL: The other one is

Greensboro, and Greensboro is kept 90 percent whole in one district.

REPRESENTATIVE CARNEY: Okay. And I probably should know this, but in the last -- currently now in Charlotte in the congressional seat that's in there, is the city of Charlotte split?

CHAIRMAN SAINE: Senator Daniel.

SENATOR DANIEL: I don't have the current congressional map with me so I can't answer that question.

REPRESENTATIVE CARNEY: Okay. And so -- and maybe staff might know, but I can find that out later.

SENATOR DANIEL: And staff, Mr. Chair, might be able to answer the question.

CHAIRMAN SAINE: Refer to staff. They're looking that up now.

REPRESENTATIVE CARNEY: Okay. And so, Senator Daniel, you were saying -- excuse me. You were saying that they were split because of the need to disperse the population. Is that what you were saying?

CHAIRMAN SAINE: Senator Daniel.

SENATOR DANIEL: Mr. Chair.

Yes, ma'am. So the only city that was required to be split was Charlotte because it was too large for one district, so we kept as much as we could in one district for that -- for that municipality.

REPRESENTATIVE CARNEY: Okay. I appreciate that.

CHAIRMAN SAINE: Thank you. And I have online, on Webex, Representative Brockman, you're recognized, sir.

REPRESENTATIVE BROCKMAN: Thank you, Mr. Chair. And this is a simple question.

Representative Harrison mentioned that we would be producing maps that would produce a result of 11-3, and we've heard time and time again from our constituents during this process that we should be producing fair maps.

Fundamentally, I would ask is do you think that these -- are we living up to the expectations of our constituents if we produce maps that are 11-3? Is that fundamentally fair and are we living up to what is being asked of the constituents -- of all of our constituents?

CHAIRMAN SAINE: Thank you, Representative Brockman.

Representative Hall.

CHAIRMAN HALL: You know, what I would respond to that with is this, and I've said this many times, but it again bears repeating.

Never in the history of this state has this body chosen to not use election data. The law would allow this body to hire some outside consultant to use a computer algorithm to go in and try to maximize whatever advantage the body wanted to maximize, but we have voluntarily decided that we will not use election data, and we haven't done that. That wasn't done in the drawing of this map; it wasn't done in the drawing of any of the maps. And that's significant. It is a big deal to decide to hold back from doing that and say we're not going to use election data to draw these maps.

This committee adopted a set of criteria using traditional redistricting principles, and as a result of those principles, this is the map that you have before you. I have no idea what the outcome of this map will be because I'm not looking at election data, but I have looked at our criteria, and this map complies with our criteria.

And so to answer your question, yes, I am happy to present this to my constituents and the people of North Carolina.

CHAIRMAN SAINE: Thank you, Representative Hall.

Are there any other members seeking recognition?

Representative Richardson.

REPRESENTATIVE RICHARDSON: Mr. Chairman, you're a wonderful lawyer, and you can say -- and I know you didn't look at election data per se, but when a map shows a favorable rating in 11 districts and a favorable rating for the other party in 3 districts, it's an awful big coincidence that that wasn't -- that that somehow wasn't intentional. And I don't mean it that way.

What I mean is is that it's impossible for your party or my party to draw fair maps, and that's why we need to go to an impartial redistricting commission. I don't impute any ill will in what you did whatsoever. You're the majority party. I really don't, and I know -- and I don't think you intentionally did it by numbers, but you're an astute, intelligent

man, and you can look at areas of populations and know where the voter turnout is going to be and what the voter turnout is going to be like. And it's virtually impossible for either party, it is, to produce a map that would be totally fair to everybody.

So I don't want to call you on it, but I feel like that we've got to be honest about this to a degree, and these maps do favor your party, and they should, you won, but we should go to an impartial redistricting commission for that very reason. Thank you.

CHAIRMAN SAINE: Any other comments, any other questions before the committee?

Seeing none, Representative Torbett, you are recognized for a motion.

REPRESENTATIVE TORBETT: Thank you, Mr. Chairman. I move that the House Committee on Redistricting report out as favorable to Senate Bill 740.

CHAIRMAN SAINE: The committee has heard the motion. As per the request, we are going to go to a roll call vote, and the clerk will call the roll.

THE CLERK: Adams.

REPRESENTATIVE ADAMS: Aye.
THE CLERK: Brockman.
REPRESENTATIVE BROCKMAN: No.
THE CLERK: Carney.
REPRESENTATIVE CARNEY: No.
THE CLERK: Cooper-Suggs.
REPRESENTATIVE COOPER-SUGGS: No.
THE CLERK: Dixon.
REPRESENTATIVE DIXON: Aye.
THE CLERK: Hardister.
REPRESENTATIVE HARDISTER: Aye.
THE CLERK: Harrison.
REPRESENTATIVE HARRISON: No.
THE CLERK: Hastings.
REPRESENTATIVE HASTINGS: Aye.
THE CLERK: Hawkins.
REPRESENTATIVE HAWKINS: No.
THE CLERK: Jones.
REPRESENTATIVE JONES: Aye.
THE CLERK: Mills.
REPRESENTATIVE MILLS: Aye.
THE CLERK: Reives.
REPRESENTATIVE REIVES: No.
THE CLERK: Rogers.
REPRESENTATIVE ROGERS: Aye.

THE CLERK: Szoka.

REPRESENTATIVE SZOKA: Aye.

THE CLERK: Warren.

REPRESENTATIVE WARREN: Aye.

THE CLERK: Zachary.

Richardson.

REPRESENTATIVE RICHARDSON: No.

THE CLERK: Saine.

CHAIRMAN SAINE: Aye.

THE CLERK: Torbett.

REPRESENTATIVE TORBETT: Aye.

THE CLERK: Bell.

REPRESENTATIVE BELL: Aye.

THE CLERK: Stevens.

Hall.

CHAIRMAN HALL: Aye.

THE CLERK: 13 yes; 7 no.

CHAIRMAN SAINE: And the motion does carry.

With no other business being before the committee, we stand adjourned.

(Transcription from YouTube ended at 1:17:21.)

STATE OF NORTH CAROLINA)
) C E R T I F I C A T E
COUNTY OF WAKE)

I, DENISE MYERS BYRD, Stenographic Court Reporter, CSR 8340, do hereby certify that the transcription of the recorded House Redistricting Committee held on November 3, 2021, was taken down by me stenographically to the best of my ability and thereafter transcribed under my supervision; and that the foregoing pages, inclusive, constitute a true and accurate transcription of said recording.

Signed this the 18th day of December 2021.

Denise Myers Byrd
CSR 8240, RPR, CLR 102409-2

A
ability 54:8
able 36:2,5 38:16 47:16
acceptable 11:21
accommodate 34:19
accurate 54:11
Act 5:3 28:4 36:11,14
actual 40:1
Adams 12:16,17 34:25 51:25 52:1
added 30:14,15 30:19
adding 21:17
additional 43:12
adjourned 53:21
adopted 49:18
advantage 49:9
advocated 16:19
affirmative 14:10
affirmatively 37:12
African 26:19 28:6
agencies 33:8
agreed 16:21
Alamance 20:24 26:11
algorithm 49:8
allow 49:7
alternative 43:20
alternatives 39:17 40:5,24
amendment 6:11 11:17,22
amendments 3:3 3:8
American 26:19 28:6
analysis 5:7 28:10
analytical 31:17
analyze 39:25
analyzed 32:11
analyzing 32:8,9 32:14
anchored 17:14
Anson 21:17
answer 3:5 4:1 10:19,25 26:4 30:24 34:15 42:9 46:4 47:11,16 50:1
answered 26:3
answers 41:23
anticipate 2:7
anticipates 2:8
anticipating 2:15
anybody's 26:4
anyway 10:11 27:4
Apex 20:9
App 43:23,23 44:14
Appalachian 45:15,17 46:7
appears 10:23
apples 36:1,1
applies 36:11,14 37:4
appreciate 25:25 26:7,7 33:16 33:17 48:7
appreciated 25:15
appreciative 6:2
approach 41:1
appropriate 25:20
area 9:18 20:12 21:5 23:13 30:10 31:10
areas 21:4 22:9 31:2 38:17 40:10 44:20 51:1
arguably 39:15
asked 11:18 41:21 48:22
asking 10:21 35:18
ASSEMBLY 1:1
assumption 37:4
astute 50:25
Atlantic 17:21
audio 15:16
avoid 24:6
avoiding 11:14
awful 50:15
aye 12:14,17,25 13:2,6,10,12 13:18,20,25 14:2,4,7 52:1,9 52:11,15,19,21 52:25 53:2,4,9 53:11,13,16

B
baby 45:3
back 33:5,15 43:9 45:2,4 49:16
balance 19:11
Banks 8:16,17 17:19
barely 33:21
base 19:13
based 18:18 19:20 20:17 22:17 24:8,25
basically 30:6
Bazemore 5:4
bears 49:4
believe 11:5,12 21:18 31:22 36:25
Bell 14:3,4 53:12 53:13
best 16:23 30:16 31:9 33:24 39:21,21 45:4 45:5 54:8
better 16:14 27:18 33:7 34:15
big 49:15 50:15
bill 4:13 12:3,8 14:11 51:20
Bishop 34:25
board 32:22
body 10:8 49:6,7 49:9
Boles 9:4
border 18:4 26:24
boundaries 17:23 20:5
break 39:22 40:10
breaking 39:15 40:9
breaks 38:14
brevity 25:14
briefly 15:3
bringing 35:11
Brockman 5:18 5:19 12:18,19 48:9,11,25 52:2,3
broken 40:6,8
business 53:20
bypass 28:16
Byrd 1:18 54:4 54:15

C
C 54:1,1
Cabarrus 22:6
calendar 2:3
call 12:10,15 51:7,23,24
called 8:8
Carney 10:4,5 10:13 11:25 12:20,21 46:14 46:15 47:3,12 47:19 48:6 52:4,5
Carolina 1:1,23 7:16 15:7 16:19 17:15 18:2,11,18 22:18 24:1,3 24:13,14 30:4 33:6 36:24 45:6 50:3 54:1
carries 14:11
carry 53:19
carved 27:1
Cary 20:9 38:16 40:14
case 37:19,24
cases 37:18
Caswell 30:14 30:15,19
Catawba 23:10
catches 44:7
cause 29:15
centers 22:10
central 21:2
certified 32:22
certify 54:5
chair 2:7 3:9,16 4:22,22 5:20 8:25 12:9 14:13,15,19 17:6,8 25:9 30:2,21 32:1,2 33:14 38:21 39:6 40:20 45:8 47:15,25 48:12
Chairman 2:3 3:9,24 4:12,19 5:17 6:7,20,22 7:13 8:21,22 9:13 10:2,6,7 11:1 12:2,6,9 14:7,9,14,19 14:20,24,25 16:25 17:3 25:14,22 28:13 29:22 30:20 31:13 32:2,4,5 32:17 33:9 34:8,21 35:19 36:7,17,18,18 37:2,15,16 38:3,6,19,20 39:7,10 40:19 41:16 42:7 43:5 45:7,21 46:1,11,12 47:8,17,24 48:8,24 49:2 50:4,10 51:13 51:18,21 53:9 53:16,18
chairs 7:25 16:20 26:8 29:17 35:22
change 3:4 8:4 11:23 16:20,21

42:21
changed 6:12,14
changes 2:16 16:23
charged 33:25
Charlotte 20:16 21:21,25 22:11 23:13,21,22 39:1 46:23 47:5,6 48:2
Charlotte's 21:22
Chatham 20:25 40:18
checks 31:17,23
choice 35:22 40:4 44:11
choices 41:10 42:15
chose 8:12 41:7
chosen 49:6
cited 42:24
cities 20:1 21:4,9 25:8
city 22:1 23:6 47:6 48:1
classroom 32:22
cleaner 35:8
clearly 34:24
clerk 12:15,16 12:18,20,22,24 13:1,3,5,7,9,11 13:13,15,17,19 13:21,24 14:1 14:3,5,8 51:23 51:25 52:2,4,6 52:8,10,12,14 52:16,18,20,22 52:24 53:1,3,5 53:8,10,12,14 53:17
closer 18:20
CLR 54:16
coast 7:12 18:21
coastal 17:13 18:22
coincidence 50:15
college 44:13,14
come 11:11 15:12 44:22
comes 43:25
comment 15:23 16:17 18:5 24:9 25:20,20 25:23 32:16
commentary 26:14
comments 8:7 19:3 24:10 26:13 51:13
commission 50:21 51:11
committee 1:2 2:4 3:7 6:15 11:20 12:7 14:21 15:2,5,6 15:24 16:10,12 16:14,23 24:16 24:17 25:13 36:21 40:23 46:4 49:18 51:14,18,21 53:21 54:7
common 9:5,12 19:24 28:25
communities 3:22 7:2,10 8:15 25:5,7 26:20 38:10 44:4
community 18:8 23:4
commute 20:1
compact 8:3,6 19:14 23:12 27:2 31:8,8
compactness 7:2 7:10 8:5 18:19 32:10 44:5
complain 10:9
complies 49:25
complying 36:15 37:13
computer 15:17 49:8
concentrated 20:13
concern 33:2
concerned 44:18
concerns 5:2
conclusion 35:15
configuration 3:20 6:10 8:10 8:18 31:10 39:21
configurations 7:19
confounds 26:21
confusing 27:17
congress 5:22
congressional 2:6 14:15,18 15:20 17:10,13 18:9,17 19:5,6 19:19 20:7,22 21:10,21,23 22:1,5,16,24 23:8,17,25 27:4,20 28:9 31:5 34:17,20 36:16 37:5 40:7 47:5,10
congressional-... 42:13
Congressman 34:25
Congressperson 34:25
Congresswom... 27:24 33:20,23 35:15,17
connected 40:17 43:23
connection 15:14
connects 23:12
consider 23:2 28:3
consideration 33:19 36:12
considerations 25:6
considered 11:17 21:13 25:5
constituents 44:21 48:16,20 48:23,23 50:2
constitute 54:10
consultant 49:8
contain 4:6 22:13
contains 4:7 17:15,17 18:11 18:22,24 19:15 20:9 21:7 22:19 23:10,14 23:19 24:3 34:11
context 40:11
contiguity 2:20 9:17 24:20
contiguous 9:16 28:21
conversely 8:4
cooler 43:13
Cooper-Suggs 3:14,15 12:22 12:23 29:24 30:1 31:11,15 31:25 32:15,18 38:8 52:6,7
corner 22:17
correct 37:14 46:18,21
corrects 45:19
counties 2:23 4:5,11 7:20,21 8:9,9,11,13 9:16,18 11:4 16:18 17:15,17 18:2,4,7,11,12 18:20,22,23 19:9,11 20:23 20:24 21:11,13 22:6,9,19 23:9 23:18 24:2,4 24:14,21 27:8 27:9 29:5 31:3 31:4,7 41:4,5
county 3:21 4:7 4:9 5:22 6:19 10:8,15,22,24 11:8,10 18:15 18:15,23 19:10 19:16,17,20,24 20:2,8,8,9,19 21:11,16 22:20 23:9,19 24:6 24:12 26:22 27:21,22 30:5 30:8,12 39:12 39:16,23 40:6 42:25 44:2 45:11,13 54:2
couple 3:3 26:5 28:23
course 32:9 37:21 43:14 44:21
Court 1:19 54:4
courts 36:22 37:23
Covington 37:19
create 11:15,23
created 6:10 9:22,25 10:1 31:18
creates 9:23 11:19 40:15
creating 6:17
criteria 2:18 4:4 7:17 23:2 24:16 31:6 32:5,12,25 33:1 41:3,8,21 42:2,11 49:19 49:24,25
Crystal 7:12
CSR 1:18 54:5 54:16
Cumberland 9:4 9:9,19 19:8 28:25
current 18:19 22:21 27:24 47:10
currently 6:13 47:5
cut 45:12

D

dais 14:16
Daniel 17:1,5,6 30:20,21 31:20 33:16 34:6,8 34:10 35:19,20 38:20,21 40:19

40:20 42:7,8 45:7,8 46:6,18 46:25 47:8,9 47:15,20,24,25
data 15:9 25:2,3 31:21,21 32:7 32:8,13,13 39:25 49:6,11 49:17,23 50:12
Davidson 11:12 11:14 20:25 22:7
Davie 22:6
day 54:12
deal 49:15
deals 3:17 31:16
debate 2:11 3:12 4:13,24 10:3 12:3,11
decade 5:14
decades 20:11
December 54:12
decide 49:15
decided 11:21 16:13 42:5 49:11
decision 8:1 15:8 35:9
defending 5:15
degree 51:9
Democratic 3:3 15:19
Democrats 6:11 6:15 11:18 46:16
Denise 1:18 54:4 54:15
denise@disco... 1:25
described 27:14
description 17:9 25:9,12
devalue 29:20
deviation 17:25 24:18 42:14 45:14
dictated 17:21
different 20:1 36:10 41:1
difficult 34:18 42:13,16
disappointed 15:18
disconnected 27:16
Discovery 1:19
discussing 33:22
discussion 3:12 4:12 10:2 12:2 12:11
discussions 40:22
disheartening 33:4
dishonest 27:17
disperse 47:22
distinguished 9:1
district 3:18,19 4:4,6,6,8 5:4 5:24 6:3,6,18 6:24 7:6 8:2,5 8:18 9:2,21,22 9:23 11:6 17:13,14,19,22 17:23 18:1,3,9 18:9,14,17,17 18:20,21,24 19:2,5,6,7,14 19:19 20:3,7 20:10,18,22 21:1,6,10,12 21:15,18,21,22 21:23,24 22:1 22:4,5,8,13,16 22:19,25 23:8 23:12,17,22,25 24:1,8,8,11 25:11 27:3,20 28:24 30:7,13 30:15 31:5,8 33:15,21 34:1 34:11,13,16,18 35:4,8 38:11 38:15 39:15 40:8 41:24,25 42:6,6,10,10 42:12,21 44:3 44:17 45:12,14 45:18,20 46:8 47:2 48:3,4
districts 2:20,22 3:1 4:3,9 5:9 6:9,19 7:15,22 7:23 8:3,6 11:3 17:10 19:18 24:18 42:15 50:13,14
divided 7:17 8:19 24:25 28:7
divides 24:20,21 24:24
dividing 9:20
division 6:18
Dixon 12:24,25 52:8,9
doing 34:4 45:4 49:16
double-bunk 11:19,23
double-bunked 35:16,18 44:12
double-bunking 24:6 44:9
doubting 39:19
downtown 26:23
drafted 16:6
draw 15:12 37:1 42:22 49:17 50:19
drawing 2:22 5:8,8 15:9 25:2 25:4 27:14 30:25 32:9,14 36:16 37:9,24 41:8 49:13,14
drawn 8:4,6 15:15,17 16:10 16:13,22 24:18 31:20 34:14 39:14
drew 11:13,20 16:11,16 35:23 37:21
Durham 20:8 40:13,15

E

E 54:1,1
easily 29:2 35:17
east 17:12 30:5,6 30:25 31:3
eastern 7:16 17:14 30:4 40:12
easy 28:22 30:23 35:7 42:9
economy 40:15
effort 34:3
eight 21:11 22:18
either 35:16 51:4
election 32:7,13 49:6,11,17,23 50:12
eliminate 34:18
emails 15:22
ended 6:4 53:22
ensure 22:2 44:4
ensured 44:6
entire 24:24 31:5 38:25
entirely 19:20 27:21
equalize 19:1,17 22:2 23:23
equalizing 17:24 18:16 20:6,20 21:9,16 22:15 23:16
everybody 27:13 51:6
evidence 36:23 37:11,20
example 28:23 29:6
exceptions 29:14
excluded 30:8 30:13,18
excuse 5:22 47:20
existed 20:11
exists 4:4
expectations 48:20
explain 44:19,25
extremely 19:14
exurban 22:9
eye 7:3 43:25 44:7
eyes 43:18

F

F 5:11 32:23 33:7 54:1
face 33:20
fair 6:18 48:17 48:21 50:19 51:6
fairly 31:19
familiar 41:23
famous 45:2
fan 43:10 44:14
far 2:17
favor 12:13 51:9
favorable 14:11 50:13,13 51:19
favorably 12:8
Fayetteville 9:21 9:22 19:13
feedback 6:1 43:17
feel 5:6 36:13 51:8
felt 16:22 31:9
fewer 16:15
figure 33:18 43:11
file 16:8
filed 16:4,10
fill 29:1
finally 2:24 23:25
find 47:13
finger 8:9,9,13 9:8 16:18 18:1 18:7 35:5,13 44:1
first 2:5 4:18 5:9 28:17 34:24 38:10,18
fit 17:2
Fitch's 3:18 5:4
five 8:9 20:23
fix 29:8,17
fixes 28:22
flat 28:11
flawlessly 3:8

floor 2:9 11:23 15:21
folks 6:1 16:17 27:10,23
follow-up 31:12 31:14 38:19 39:5,8 41:13
followed 4:3 33:1 40:22
following 19:21
follows 29:13
football 44:13 44:14
foregoing 54:10
Forest 19:22
Forks 1:21
form 11:4,7 20:11
formed 4:10 7:15 9:19
former 32:21
forms 4:5
Forsyth 23:10 26:11 27:21
forth 15:20
forward 2:16
found 37:19
four 7:22 8:3,6 8:10 20:23 23:9
four-county 19:7
Fox 33:23 35:15
Fox's 27:1
friend 14:17
front 8:2
fundamentally 48:18,21
Further 3:12 4:12 10:2 12:2 12:11

G

Garner 19:21
general 1:1 17:9
generally 37:16
gentleman 2:11 4:14
gentleman's 6:7
geography 19:12
gerrymandered 27:16
Gerrymanderi... 5:11 32:21
getting 6:3
give 10:25 17:8 40:11
giving 41:20 44:23,24
glaring 28:21 29:12,14
glitches 29:19
go 5:1 17:8,16 24:11 28:17 33:5,15 37:12 39:12 42:10 43:9 45:2,10 49:8 50:20 51:11,23
goes 35:6
going 10:9 14:14 14:16,18 16:6 24:15 26:1,3 28:12 32:6,7 32:12 35:11,15 37:4 45:25 49:16 51:2,3 51:23
good 29:14 43:3
gotten 6:1
grad 43:23
graded 33:8
grading 32:23
great 27:25 44:14
greatly 25:15
Greensboro 21:7 22:13,22 22:23 26:2,16 26:23 27:10 28:7 34:11,12 35:2,4,10 36:3 36:5 39:1 47:1 47:1
grossly 27:15
group 6:11
grown 20:12
guess 17:7 19:4 35:14,20 41:7 45:9
guidelines 29:13
Guilford 5:22 21:1 22:8,20 26:10,15,22 27:21 44:2
guys 33:17

H

half 27:21
Hall 2:3 3:9,24 4:12,19 5:17 6:7,20 7:13 8:22 9:13 10:2 11:1 12:2,9 14:6,7,9,14,22 14:24 17:4,7 32:2,4,5 36:17 36:18 37:15,16 41:22 43:21 49:1,2 50:5 53:15,16
hand 4:17 35:21
hands 3:10
Hanover 19:3
happy 3:5 50:2
hard 43:11
Hardister 13:1,2 52:10,11
harmonize 42:11,12
harmonizing 41:2
Harnett 9:7 19:8 19:16 21:1 28:25
Harrison 4:17 4:20,21 13:3,4 25:16,19,24 28:14,19 33:22 48:13 52:12,13
Hastings 13:5,6 52:14,15
hate 7:5
Hawkins 4:14 4:16 6:20,21 8:20 13:7,8 33:12 38:4,5 38:23 39:5,9 40:21 41:13,17 41:18 43:3,6,7 45:23,24 46:10 52:16,17
heads 43:13
healthy 4:24
heard 10:17 12:12 16:17 18:6 24:9 25:12 32:20 48:15 51:22
hearing 19:4 26:10 27:23 46:5
hearings 10:16 18:6
heart 30:6
held 54:7
High 5:24,25 6:2 6:3,5 22:14 26:16
highlight 2:21
highly 2:15
hire 49:7
Hise 2:10,13 3:24 4:1,22 5:20 6:9,23 7:13,14 9:13 9:14 10:7,12 11:1,2 14:13 25:12
historic 15:4
history 15:7 49:5
Hoke 9:6,10
hold 40:7 49:15
home 20:14
honest 51:8
honor 23:1
hospitals 20:15 30:10
House 1:2 2:9 3:6 5:10 12:7 15:5 16:4,12 17:11 28:4 31:24 37:6 51:18 54:6
House-Senate 24:17

I

idea 49:22
ideal 24:19
ill 50:22
impartial 50:20 51:11
implications 28:5
important 3:6 16:18 18:7 43:2
impossible 50:18 51:4
improve 29:10
improves 18:19
impute 50:21
include 35:5,5
included 44:1
includes 19:8 20:24
inclusive 54:10
incorrectly 37:8
incredible 41:19
incumbent 22:21
incumbents 24:6
indefensible 5:15
indicated 6:16
indicating 46:2
industry 19:12
initial 16:5,16
input 19:2
instance 34:23 35:2
intelligent 50:25
intend 12:10 31:16
intention 31:22
intentional 50:16
intentionally 50:24
interest 3:23 7:2 7:11 8:16 18:8 23:4 25:7 26:20 27:25 38:11 44:5,16 44:16
interesting 42:3
interests 19:25

30:16,18
internet 15:14
interpretations 36:10
Iredell 10:21,24 11:3,9 22:7 23:11,15 29:8
issues 6:17 11:15

J

job 27:25 29:14
Johnston 19:9 28:25
joining 9:8
joint 24:16
Jones 13:9,10 52:18,19
jut 44:1

K

keep 10:22 11:9 16:18 20:21 23:3,4 25:6 26:14,15 34:12 38:16
keeping 8:8 18:20 21:9 35:2,12
keeps 8:17 18:1 41:5
kept 8:13 9:20 11:8,13 18:8 22:24 24:23 39:4 40:5 45:16 46:8 47:1 48:3
kind 6:4 30:11 42:22
Knightdale 19:22
know 3:19 4:23 5:5 6:25,25 7:1 7:5,5,9 9:8 10:14 15:22 21:22 29:7 30:4,9,23,24 31:1,5,23,24 32:23 33:4,23 33:24 34:13,14 35:1,7,20,22 36:2,3,9,20 37:17 38:10 39:12,15,17,23 39:25 40:3,23 40:25 41:1,9 42:8,17,19,24 42:24 43:10,11 43:13,14,16,17 43:21,22 44:3 44:4,5,7,9,10 44:13 45:13,24 47:4,13 49:2 50:11,24 51:2
knows 32:6

L

lady 4:20 32:6
large 21:23 26:19 48:3
largest 39:16
law 37:17 49:7
lawyer 50:10
lay 43:18
lead 41:19
leave 46:16
Lee 20:25 29:3 40:18
Legal 1:20
legally 36:23,25
lengthy 25:10
let's 17:12
level 27:4
leverage 3:10
Lincoln 23:10
line 7:12
list 42:5
listen 15:16
litigation 5:12
little 3:22 9:3,8 9:11 28:24 35:13 40:16 44:2
live 5:25 6:1,5 15:15 19:25 27:3 30:5 34:25 35:25 44:20
lives 22:21
living 48:19,22
LLC 1:20
located 20:19
log 15:14
logical 35:15
look 4:2 7:8,9,10 28:20 30:3,7,7 30:16 32:24 33:5 34:24 43:15 50:11 51:1
looked 8:7,15 49:24
looking 2:15 5:12 9:2 30:3 33:19 39:11 47:18 49:23
looks 5:3
lot 5:1,6 9:5 15:1 26:25 31:4 38:8
lots 10:17
love 9:4
low-population 31:3
ludicrous 27:15

M

ma'am 48:1
maintaining 20:5
major 27:8
majority 50:23
making 6:16 7:25
man 51:1
manner 6:12
Manning 27:24 33:20 35:17
map 2:5,6,12,15 2:22 3:7,11,13 5:10,11 6:16 11:13,20 14:15 14:18 15:25 16:2,5,5,9,9,11 16:13,14,16,22 16:24 17:2 24:5,20 25:3,4 25:10 26:17,22 27:14 28:9,20 29:12,20 30:7 30:25 35:23 37:9 38:25 41:4,9 42:22 47:10 49:13,21 49:22,24 50:12 51:5
map's 29:19
mapping 42:14
maps 2:8 4:24 4:25 5:8,15,23 15:9,12,15,20 15:21,24 16:1 27:14 28:4,4 29:10 30:3 31:17,20 32:8 32:14 36:16 37:1,5,6,10,21 37:22,24 40:1 40:2 43:15 48:14,17,21 49:14,17 50:19 51:9
maximize 41:3 49:9,10
mean 7:5 9:7 22:16 25:21 28:16 34:3 35:14 50:17,18
means 45:1
Mecklenburg 10:7,15,18,22 11:3,10 21:12 21:16 23:19
meeting 10:9
member 4:8 15:11,12 25:4
member-prop... 15:20
member-subm... 16:24
members 9:20 12:9 14:14,20 15:1,18,19,19 15:22 16:2 27:2 29:23 34:17,20 40:25 46:13 50:6
mention 16:3 44:8,10
mentioned 22:12 38:8,13 39:4 42:1 43:19 48:13
mentioning 35:24
merely 20:20
met 2:18
middle 10:10 31:1
million 5:14
Mills 13:11,12 52:20,21
mind 38:9
mine 44:11
minimize 41:3
minus 2:18
money 5:14
Montgomery 21:17
Moore 9:5,8,11 9:18
Morrisville 20:10 38:16 40:14
motion 12:5,12 14:10 51:16,22 53:18
mountain 24:2
move 12:7 14:16 29:2 42:18,19 51:18
movement 33:25
Moving 19:19
municipal 42:25
municipalities 2:24 16:15 17:22 18:13,25 19:15,21,24 20:3,18,21 21:14 22:3 23:3,20 24:7 24:24 38:14,25 41:7 46:22
municipality 20:5 21:6 22:12,22 23:14 23:21 48:5
Myers 1:18 54:4 54:15

N

narrow 11:11
national 32:22
near 19:13
nearly 19:6
necessarily 5:25 39:23
necessary 19:10
need 43:12 47:22 50:20
negative 14:10
neither 25:3
Never 49:5
New 19:3
north 1:1,23 7:16 10:18 15:7 16:19 17:15 18:2,11 18:18 22:18 23:20 24:1,3 24:11,13,14 30:4 33:6 36:24 45:6 50:3 54:1
north-south 6:13
northeastern 16:19 18:2,10
northern 8:16 8:17 10:21,23 11:13
northwestern 22:17
note 3:6,9 26:5 27:6
notes 27:12,13
noticed 29:18
November 1:3 54:7
number 41:4
numbers 25:1 50:25

O

Obviously 31:1
Ocean 17:21
offer 11:22 28:23 29:17
offered 40:24 41:12
okay 25:24 31:15 32:18 37:3 38:12 43:3,22 46:9 46:19 47:3,12 47:19 48:6
once 30:15
online 26:12 48:9
Onslow 17:18 18:24 29:1
open 15:10
opportunities 43:17
opportunity 2:14 43:15 44:24
opposed 12:14
opposite 40:25
options 41:11
Orange 20:8
order 19:1 23:1 45:13
outcome 49:22
Outer 8:16,17 17:19
outside 23:13 49:7
outstanding 29:19
overall 29:12,19
overpopulated 45:11
overview 39:13

P

pack 39:3
pages 54:10
paired 8:10
pairings 4:10 9:15 34:17
pairs 7:23
Park 40:12
part 7:1 10:24 11:13 21:11 24:8 30:9
partial 17:17 23:9
participate 40:14
participated 26:11
particular 44:25
particularly 5:23 25:7
partisan 25:3 27:15 28:9 31:21,23 39:24
parts 20:25 22:7
party 40:25 50:14,19,19,23 51:4,10
passed 3:11 24:16
path 11:11
people 10:17,18 10:20 19:25 35:25 40:2,13 45:5 50:3
percent 2:19 21:24,25 22:23 24:22,23 34:11 35:3,10 36:5 47:1
perfect 19:7
person 24:19 30:14,14,16,19
persons 30:17
Piedmont 21:3 26:17 28:1
Pitt 17:18 18:12 18:15 30:5,7 30:10,12,18
place 3:20 10:12 41:8
please 10:25
pleases 17:8
plus 2:18
pod 4:5,7,9 7:16 7:18,18,20,21 9:19,24 11:4
podded 11:5
point 2:19 5:24 5:25 6:2,3,5 9:16 22:14 24:20 26:16 29:10 45:9
polarized 5:7 36:24 37:11
political 15:9
Polsby-Popper 7:9
population 2:19 17:24 18:16 19:1,11,13,18 20:6,12,17,21 21:9,17,22 22:2,10,15 23:5,16,24 35:24 47:22
populations 26:20 28:7 51:1
portion 19:10 20:8 21:7 22:19 23:11,18 40:13,17
portions 20:23
position 37:9
possible 7:19 8:8 8:10 9:21 23:6 23:7 25:5 28:10 29:16
post 27:13
posted 16:11
potential 5:2 39:21 43:20
potentially 40:5
precinct 18:14 22:20 27:1
preeminent 20:16
preferable 43:24
present 14:17 50:2
pretty 4:2 27:10 28:20 35:6
prevail 43:13
previously 36:21
primary 45:3
Princeton 5:11 32:20
principles 49:20 49:20
prior 5:7 15:22
prioritize 41:25
probably 26:3 36:4 39:18 43:24 46:4 47:4
problem 27:7,7 28:2 29:15
process 3:4 9:25 15:4,6 16:6 26:9 34:4 48:16
produce 48:14 48:20 51:5
produced 7:22
producing 48:14 48:17
product 19:2
Project 5:12 32:21
prominent 20:15
proposed 2:4,6 2:11 3:13
proposed-me... 15:24
proximity 19:12
public 8:7 10:16 15:13,23 16:17 18:5,6 19:2,4 24:9 26:9 27:23
pull 46:3
purpose 17:24 18:16 20:4,20 21:8,16 22:15 23:16
purposes 16:6
pursuant 32:12
pushing 45:4
put 2:16 3:6 9:11 15:19 29:3 31:6 33:17 42:2 44:5
putting 15:23

Q

question 3:17,17 5:21 6:24,25 7:8 8:25 9:24 25:17 30:12,22 31:16 34:2,7 36:9,13 38:15 38:18,22 41:20 41:21 42:4 43:4 46:17,19 47:11,16 48:12

50:1
questions 3:2 26:1 51:14
quick 46:17,19

R

R 54:1
race 37:1,21,25
racial 25:2 31:21 32:8,13 39:25
racially 5:7 27:15 36:24 37:11
Raleigh 1:23 19:14,22,23
Randolph 20:25
rating 50:13,14
read 24:4 26:12
really 29:13,20 37:7 42:3,20 45:4 50:23
reason 51:12
reasons 16:15
receive 16:1
receives 14:11
recognition 29:23 45:22 46:13 50:7
recognized 2:11 3:25 4:15,20 6:8 12:5 14:23 17:5 25:17 31:13 32:17 34:9 39:7 41:15,16 43:5 48:10 51:16
recommendati... 26:14
recorded 54:6
recording 54:11
redistricting 1:2 12:7 15:7 24:17 36:11 40:23 49:19 50:21 51:11,19 54:6
Refer 47:17
reference 3:18
region 8:16,17 8:19 19:13 21:3,14,19,20
Reives 13:13,14 29:25 33:10,11 33:12,13 34:21 34:22 36:7,8 36:20 37:2,3 38:1,7 43:19 52:22,23
related 7:8
remainder 9:23 44:16
remaining 18:22
remove 11:18
repeating 49:4
report 12:8 14:12 51:19
Reporter 54:5
Reporters 1:19
represent 6:6 21:19 30:17
Representative 3:14,15 4:14 4:16,17,19,21 5:17,19 6:20 6:21 8:20,22 8:24 9:4 10:4,5 10:13 11:25 12:4,6,13,17 12:19,21,23,25 13:2,4,6,8,10 13:12,14,16,18 13:20,23,25 14:2,4,22 17:4 17:7 25:16,18 25:19,24 27:1 28:14,15,18,19 29:24,25 30:1 31:11,15,25 32:4,15,18 33:10,11,11,12 33:13,22 34:21 34:22 36:7,8 36:17,20 37:2 37:3,15 38:1,3 38:5,7,22 39:5 39:9 40:21 41:13,17,18,22 42:9,17 43:3,6 43:7,19,21 45:23,24 46:10 46:14,15 47:3 47:12,19 48:6 48:9,11,13,25 49:1 50:5,8,9 51:15,17 52:1 52:3,5,7,9,11 52:13,15,17,19 52:21,23,25 53:2,4,7,11,13
represented 6:18
representing 27:25
request 51:22
required 19:1 48:2
Research 40:12
residence 25:4 33:18
residents 22:23
respective 27:9
respond 49:3
restating 37:8
result 48:15 49:20
reversed 46:7
Richardson 8:23 8:24 13:22,23 25:18 28:15,18 42:18 50:8,9 53:6,7
Richmond 21:18
right 19:8 27:20 32:24 33:5 34:22 35:1 38:1 40:1,7 46:9,9
Rights 5:3 28:4 36:11,14
risk 26:10
Road 1:21
Robeson 9:6
Rogers 13:15,16 52:24,25
Rolesville 19:22
roll 12:10,15 51:23,24
room 10:10 15:10 16:11
rooted 21:19
Rowan 22:7
RPR 1:18 54:16
rules 11:7
run 18:4 31:16 31:23 40:2
running 7:6
runs 21:1
rural 18:10,20 21:4

S

safest 36:25
Saine 13:24,25 14:19,20 17:3 25:14,22 28:13 29:22 30:20 31:13 32:4,17 33:9 34:8,21 35:19 36:7,17 37:2,15 38:3 38:20 39:7 40:19 41:16 42:7 43:5 45:7 45:21 46:1,12 47:8,17,24 48:8,24 50:4 51:13,21 53:8 53:9,18
Sampson 19:9
Sandhills 21:13 21:19
saw 6:17
saying 5:1 30:8 37:10 47:20,21 47:23
says 46:6
scary 27:16
scores 32:10
se 50:12
seat 47:6
second 2:7
section 35:25
see 6:13 8:12 11:11 15:18 17:16 24:4 25:16 32:23 39:17
Seeing 51:15
seeking 29:23 50:6
seen 37:18
sees 17:2
Senate 2:4,12,15 3:4,7,13 4:24 4:25 5:23 6:3 6:24 7:25 8:5 9:2 11:17 12:8 14:17 15:5 16:4,7,10,14 16:20,22 17:11 25:11 28:3 31:22 35:22 37:6 40:22 51:20
senator 2:10,13 3:16,18,24 4:1 5:3,4,20 6:9,22 7:6,13,14 9:1 9:13,14 10:12 11:1,2 14:13 17:1,5,6 25:12 30:2,20,21 31:20 33:16 34:6,8,10 35:19,20 38:12 38:20,21 40:19 40:20 41:24 42:7,8 45:7,8 46:6,18,25 47:8,9,15,20 47:24,25
sense 26:25 32:11
sent 15:22
separate 16:11
serious 28:6
serve 45:5
set 49:18
seven 18:22 23:18
shape 17:20 20:11
share 19:24
shift 14:15 42:20
shopping 30:11
shoreline 17:20
shorter 25:11
shows 28:10 50:12
side 33:21

Signed 54:12
significant 36:23 49:15
significantly 26:18
similar 19:11 30:17
simple 4:2 9:24 48:12
single-member 4:6
sir 6:21 25:15 28:16 29:22 48:10
sit 29:16
sits 40:12
Six 1:21
six-member 11:5
small 19:9 21:7
smaller 11:7 21:3
solicited 15:21
sorry 10:8 25:10
sort 7:1,3 27:2 38:14 39:22 40:10 42:1,4,5 43:10,13,25 44:6,7,9,10,24
south 19:7
southeastern 18:18
southern 24:13 40:17
southwestern 24:13
speak 7:2,3 17:1 27:9 32:3 38:9 46:16
Speaker 41:14 43:8
specific 3:2
specifically 11:16,22 20:13
spent 5:13
spirit 23:1
split 2:23,23,25 6:12,13 9:14 17:22,24 18:12 18:13,14,15,23 18:24,25 19:15 19:16,17 20:2 20:4,18,19 21:6,8,14,15 21:24 22:2,12 22:14,22 23:21 23:23,23 24:7 26:2 29:5,7 38:25 41:4,6 46:20,22 47:7 47:21 48:2
splits 16:15 23:15,15 24:5 26:17 29:8 41:6 42:25 43:1
splitting 26:19 31:7
spoke 27:13,23
spots 28:21
staff 39:1 45:18 45:25 46:2,6 47:13,15,17
stand 53:21
standardize 42:1
standards 7:22
Standby 46:1
stands 11:24
start 17:12 26:1 38:11
started 2:1 30:24
stat 39:3
state 2:4,12 3:13 20:17 21:5,20 24:25 28:11 31:2,10 33:6 39:16 42:6 43:23,23 44:14 45:15,17 46:7 46:22 49:5 54:1
state's 17:20 20:14
statement 44:23 45:2
statistics 42:25
Stenographic 54:4
stenographica... 54:8
Stephenson 4:4 4:10 7:17 9:15
Stevens 14:5 53:14
stick 37:23
stretch 7:11 22:10
strong 26:13 40:4
strongly 5:6
submitted 15:25
suburban 22:9
suburbs 23:12
sufficient 36:23 37:20
suggested 24:10
Suite 1:22
summarize 24:15
supervision 54:9
sure 2:14 7:6,7 27:4,18 31:18 36:15 37:8,13 39:2 44:22
swap 36:5
switch 9:10
Szoka 13:17,18 53:1,2

T

T 54:1,1
tabulation 2:25
take 2:5,6 3:3 29:3 35:3,14 36:12,19
taken 33:19 37:9 54:7
takes 17:19 21:12 22:8 24:1 31:4
talked 27:23 36:21
talking 42:18
taxpayer 5:14
teacher 32:22
Tennessee 26:24
term 33:24
terminal 15:17
terms 25:8 29:20 35:23 36:2,14
terrible 28:9
test 7:3 43:25 44:7
thank 2:13 3:15 3:16 4:21,22 5:16,19,20 6:22,22 7:14 8:20,24 10:5 11:25 14:13,20 14:24 17:3,6 28:12,13 29:21 29:22 30:1,2 30:21,22 31:25 32:19 33:8,9 33:13 34:6 36:8 38:2,5,21 38:22 39:9 40:20 43:7 45:8 46:10,12 48:8,11,24 50:4 51:12,17
thing 34:24
things 2:21 3:4 15:2 22:25 26:6 30:11 38:8,10 43:1 44:19,22
think 4:25 5:5 5:10,12,13 26:2 27:18 28:2,5,8,18,22 29:9 33:6 34:10,15 35:16 35:21 36:4 39:13,20 42:11 44:24 45:19 48:19 50:24
thought 34:4 39:20 43:2
three 4:9 15:11 22:6 27:8 39:16,23 40:9 43:1
three-county 4:7 4:8
time 25:20 26:5 42:20 43:12 48:15,15
times 49:4
tip 10:23 24:3
today 10:18 11:24 16:3
Today's 2:3
told 37:23
tomorrow 2:9
Torbett 12:4,6 12:13 14:1,2 51:15,17 53:10 53:11
totally 51:5
town 23:5 44:15
towns 20:1 21:4 23:20 25:8 39:3
traditional 49:19
traditionally 9:3 9:6
transcribed 1:16 54:9
transcription 2:1 53:22 54:6 54:11
transparent 15:6 26:9
transversal 11:7
transverse 11:10
travel 30:10
treated 31:19
Triad 22:11 26:15,17 28:1
Triangle 20:14 21:2 40:12
tried 23:1 26:8 41:3 42:12
true 38:14 54:10
truly 33:1,2,4
try 23:3,4 25:6 31:6 37:12 42:11 44:19 49:9
trying 7:4 31:7 33:18 34:12 36:14 37:7,22
turn 10:8 14:18 16:25
turnout 51:2,3
two 3:22 4:5

7:19,23,23 9:17,18,19 11:4,6 17:17 18:12 22:10 24:6,24 38:9 38:24 40:6 41:6 46:23
two-county 4:5 9:19,24 11:4

U

ultimately 16:13
undemocratic 27:17
understand 28:8 34:23 42:4
understanding 37:7,17 38:24 45:17
undertaken 15:4
unfair 27:15
unfortunate 5:13
universities 20:15 45:16
unnatural 40:16
unprecedented 15:8
upheld 37:22
upset 27:10
urban 20:16 27:8
use 15:9 32:6,7 32:13 33:24 39:24 40:16 49:6,8,11,17

V

value 29:21
vastly 29:9
verify 39:2 45:25 46:3
version 8:1 16:7
versions 39:18
versus 8:18
Videographers 1:20
violation 5:2 28:6
Virginia 7:12 18:4
virtually 51:4
voluntarily 49:10
vote 12:14,14 29:11 51:23
voted 14:9 32:10
voter 2:25 7:4 44:7 51:2,3
voters 31:18 44:19
voting 5:3,7 28:4 29:21 36:11,14 36:24 37:12
VRA 5:8 6:17 37:13
VTD 18:25 19:16 21:15 24:5
VTDs 2:25 17:23 20:3,19 21:8 22:1,14 23:15,23 24:21 24:23 42:25

W

Wake 19:20,22 19:24 20:2,9 20:19 21:1 39:11 40:6 54:2
want 7:7 26:4,5 27:6,6 33:3,15 38:9 39:1 40:16 43:9 44:22 46:18 51:7
wanted 15:11,13 39:19 49:10
Warren 13:19 13:20 53:3,4
wasn't 49:12,13 50:15,16
waste 26:4
Watauga 22:20 24:5,11 35:6 35:11,12,13 36:1 45:10,12
watch 15:15
way 26:2,3,24 27:18 29:3,8 30:23 34:13 35:16,23 36:25 39:14,21 42:2 42:9 50:17
Wayne 3:18 18:13,15 19:10 19:17 28:24,24
ways 26:18 39:16
we'll 2:5,6 28:17
we're 5:12 16:6 32:6,7,12 35:2 36:15 37:13,22 39:11 41:23 49:16
we've 2:5 9:7 15:4,10 17:10 32:20 36:21 37:18 41:21 43:14 48:15 51:8
Webex 48:9
website 15:25 16:12
weeks 15:11
weight 41:8,20 42:2
Wendell 19:23
went 3:7 37:20 39:18 41:24 42:5
west 21:2 23:20 29:7 30:25 31:2
western 24:1,10
westernmost 24:2
whatsoever 50:22
Wilson 3:21
Wilson's 30:9
Winston-Salem 23:14 26:16
wishing 45:21 46:13
withdrew 11:19
won 51:10
wonder 40:3
wonderful 50:10
wondering 5:23 6:4
word 40:16
words 44:11
work 19:25 33:17 40:10
worked 27:22 31:1
works 37:23
world 15:13
wouldn't 36:1,2
Wow 11:25
writing 10:21
wrong 28:11 45:3 46:21
wrote 27:12,12

X

Y

y'all 4:23 26:21
y'all's 4:25
Yadkin 23:11
Yeah 4:1 46:10
yesterday 26:12
yield 4:16
YouTube 2:1 53:22

Z

Zachary 13:21 53:5
Zebulon 19:23
zero 17:22,25 18:13,24 19:15 24:18 42:14 45:13

0

1

1 7:15 8:2,5 17:13 24:22 36:5
1:17:21 53:23
10 22:5 35:3,10
10-county 7:18 7:20
100 2:23 41:5
1000 1:22
102409-2 54:16
11 2:24 4:3,8 5:14 22:16 24:21 33:15 44:3 50:13
11-3 28:10 48:15 48:21
11th 43:9,19 45:20 46:8
12 23:8
13 14:8,9 23:17 53:17
14 17:9 23:25 24:3
14th 45:11,18
15 2:23 17:15
16 18:11
18-county 7:15
18th 54:12
19 2:25 9:21

2

2 6:24 7:15 8:5 18:9 30:7,13 30:15
2,647 2:25
2019 37:21
2021 1:3 54:7,12
21 9:2,9,23
23:22 2:2
24 24:21
2600 24:22
27 6:9,12,14
27609 1:23
28 6:9,12,14

3

3 1:3 18:17 19:5 50:14 54:7
3-2 8:12

4

4 3:19 4:3,6 19:6 28:24 29:3
4,000 26:13
4208 1:21
424-8242 1:24

5

5 2:19 4:3,4 19:19
50 2:22 25:11

50/50 28:11
552 2:24

6

6 20:7 27:20 38:11,15

7

7 14:8,10 20:22 53:17
739 12:8
740 51:20

8

8 21:10
8-county 7:18,21
8240 54:16
83 21:25
8340 1:18 54:5
89 41:5

9

9 21:21 22:16 34:18,23
90 22:23 34:11 47:1
919 1:24
97 21:24
99 24:23

LDTX75

Please refer to Ex. 29-36

NORTH CAROLINA GENERAL ASSEMBLY

HOUSE REDISTRICTING COMMITTEE

NOVEMBER 1, 2021

Transcribed by:

Denise Myers Byrd, CSR 8340, RPR

Discovery Court Reporters and

Legal Videographers, LLC

4208 Six Forks Road

Suite 1000

Raleigh, North Carolina 27609

(919) 424-8242

denise@discoverydepo.com

NCLCV v. Hall
21 CVS 15426
LDTX076

(Transcription from YouTube started at 9:36:14.)

CHAIRMAN HALL: ... today and were being printed downstairs. And, of course, we need a copy for every member to be able to look at, and that takes time to print these color copies, so that's what we've been waiting on this evening.

Members, we'll go ahead and jump right into it. I am going to move that the PCS for HBK-12 be before the committee. And without objection, that PCS will be before the committee.

I do have a proposed amendment to that, but I am going to yield the chair to Chairman Saine for him to chair, and I'm going to present from the podium. Chairman Saine.

CHAIRMAN SAINE: Thank you, Mr. Chairman. Thank you, members of the committee.

We're going to start with Amendment 2; is that correct? Okay.

And the gentleman is recognized.

CHAIRMAN HALL: Thank you, Mr. Chairman.

Members, this is H -- it's entitled HBK Amendment Number 2. There's two pages to this amendment, and I'll briefly go through, sort of from west to east, the reasons behind the changes in this map.

Beginning with Cabarrus county, the chair was informed that Representative Pittman does not plan to run again, and so we didn't have the concern of not double-bunking. Representative Pittman said -- so I went in and tried to make it a bit more compact, so that's the reason for that change.

Moving east into the Durham and -- excuse me -- the Chatham-Randolph grouping, I did -- we heard a lot of public comment about population deviations between Chatham and the Randolph district, and so I went in and tried to fix some of that, to make those districts a little bit more even in terms of population deviation.

Moving on to the east in the Sampson-Bladen-Wayne-Duplin-Pender-Onslow groupings, we -- I felt that Bladen and Pender made more sense being together in terms of counties that have similar interest, and if we

draw it this way, we're able to draw more compact districts.

So, Mr. Chair, I would move that this amendment be adopted.

CHAIRMAN SAINE: Any further presentation and the motion -- any questions for the maker of the motion?

Representative Szoka.

REPRESENTATIVE SZOKA: Thank you, Mr. Chair.

Just for clarity sake, I believe you said Bladen and Pender would be together. Mr. Chairman, I think you meant to say Bladen and Sampson because that's what the map shows, just for clarity.

CHAIRMAN HALL: That's right, Representative Szoka. You're correct. My apologies.

REPRESENTATIVE SZOKA: Thank you.

CHAIRMAN SAINE: Any other questions?

Representative Harrison.

REPRESENTATIVE HARRISON: Thank you, Mr. Chair. Chair Hall, I'm just -- it's hard to read this on the fly, but I'm wondering, are you splitting precincts, VTDs in Durham? And if so,

why?

CHAIRMAN HALL: Representative Harrison, VTDs have been split, and that's because the populations are so large in that part of the state that they need to be split.

REPRESENTATIVE HARRISON: Can I have a follow-up.

CHAIRMAN SAINE: You're recognized for a follow-up.

REPRESENTATIVE HARRISON: And again, apologies for last minute here.

So with the -- with the Wayne grouping, what VRA issues did you take into consideration?

CHAIRMAN SAINE: The gentleman's recognized.

CHAIRMAN HALL: As the lady knows, and I've said previously in this committee, courts have found that there is no legally significant racially polarized voting in North Carolina. The committee decided not to use race as a factor in drawing these maps, and therefore the maps comply with the VRA.

REPRESENTATIVE HARRISON: Follow-up, if I may.

CHAIRMAN SAINE: You're recognized for

follow-up.

REPRESENTATIVE HARRISON: I appreciate that. We may have a difference of opinion about that, but I'll wait for that discussion.

Another thing -- and I apologize. Are you splitting any municipalities in this -- in the Wayne county proposal?

CHAIRMAN HALL: No.

REPRESENTATIVE HARRISON: And if I may have one more follow-up.

CHAIRMAN SAINE: Yeah, one more.

REPRESENTATIVE HARRISON: Are you splitting any VTDs in Wayne?

CHAIRMAN HALL: There is one VTD that's split in the district.

CHAIRMAN SAINE: Seeing no other questions, you've heard the motion. All those in favor signify with saying aye.

COMMITTEE MEMBERS: Aye.

CHAIRMAN SAINE: Those opposed, like sign.

COMMITTEE MEMBERS: No.

CHAIRMAN SAINE: In the opinion of the chair, the ayes have it, the ayes do have it, and the amendment is adopted.

Recognize the gentleman from Caldwell county.

CHAIRMAN HALL: Thank you, Mr. Chairman.

And, Members, now that the PCS as amended is before the committee, I do want to make some brief opening remarks because I think that the process, as I've previously said chairing this committee and in presenting, this is a historic process in this body that has never happened in the history of this state and in the history of this General Assembly.

We've embarked on the most transparent redistricting process in North Carolina history, and there is simply no debate that can be had about that. Every part of this map-making process was done in public, and it was recorded, it was archived for anyone who would like to see it. Not only was it the most transparent process, but for the first time in North Carolina history, the legislature adopted a process on our own, on our own volition, that did not include the use of political data.

Further, we received an immense amount of public input on the maps which has resulted

in a North Carolina House map that reflects weeks of public comment both in person and online. Additionally, this room has been open since October 6th, Monday through Friday, from 9:00 a.m. to 5:00 p.m., wherein any member could come in and draw whatever maps that they saw fit. There was not a problem with resources in terms of the computer. I was in here quite a bit over the course of that roughly three and a half weeks, and I don't think at any point that I see all four stations being filled at one time, so every member had every opportunity to come in and draw whatever map that they saw fit.

Members, as you all know, the rural areas in North Carolina have lost an immense amount of population in the past decade which has resulted in wholesale change of some districts and areas. A couple of examples of that is Representative Willingham's district, where he kept all of his current district in Edgecombe and Martin, but he had to add the entirety of Bertie to make the minimum population. Same goes for Representative Wray who had to add another whole county, Warren county, to his current district of Halifax and

Northampton.

In addition, many of the groupings did not change over the course of the decade, or they remained similar to the previous decade, and given that there was so much litigation over the course of the last decade with respect to maps, the chair took advantage of many court cases that had previously dictated to the General Assembly on how to draw -- how to draw legislative maps and congressional maps. This is not applicable in all cases, however, but where applicable, the chair made every effort to keep the current districts intact and will encourage negative votes on any amendment that does not attempt to achieve that same goal.

I want to begin the presentation of the chair's proposed map by going through the criteria that this committee adopted and how the proposed map coincides with that criteria.

First, we decided to keep counties whole. Within the map -- of course, we all know that's a constitutional revision to the Stephenson decision. And within this map, where counties could be kept whole, they are kept whole. We kept every county whole that we

could. For example, Chatham, Lee county, Polk county are some counties where we had choices to make about keeping counties whole, and we kept those counties whole.

We attempted not to split VTDs. In 2011, there were hundreds of hundreds of VTD splits in the 2011 maps that were drawn. In the chair's proposed map that's before you today, there are only six VTD splits across the entire state of North Carolina, only six in this entire map.

We honored municipal boundaries. The chair made every effort to keep municipalities whole throughout the draw. The report in front of you will say that there are 82 municipality splits across the state, but the bulk of the split municipalities that you see in the report either have no population or extraordinarily small populations in the parts that are split.

Contiguity. Every district in this map is contiguous.

Incumbency considerations. In this map, we chose the bare minimum of number of -- of number of members who are double-bunked.

We looked at compactness. Despite not being drawn by a computer algorithm, this map contains the compactness of the current map that had the advantage of being drawn with a computer algorithm.

We did not consider race. As chair, I did not look at racial data in drawing these maps.

We did not consider political data. I did not look at political data in drawing these maps.

Again, given that I did not have a computer-based algorithm or consultant using an algorithm, the final product has resulted in an impressive map that splits very few precincts, keeps municipalities whole, and creates compact districts.

And with that, Mr. Chairman, I will yield back to you.

CHAIRMAN SAINE: The chair thanks the gentleman from Caldwell.

It's the chair's understanding that there are some amendments that will come before the committee today.

And is there a particular order,

Mr. Chairman.

CHAIRMAN HALL: Probably just the order that are numbered, whatever you have in front of you. There's no particular --

CHAIRMAN SAINE: So the chair will take up Amendment 1, looks like Mecklenburg county. Who will be presenting that?

Representative Reives.

I'm sorry.

UNIDENTIFIED SPEAKER: [Unintelligible].

CHAIRMAN SAINE: Okay. So this actually will be Amendment Number 2, but on your sheet it's labeled 1. So Amendment 2.

Representative Reives, you are recognized.

REPRESENTATIVE REIVES: Thank you, Mr. Chair.

And one thing I would ask -- I'd be asking for the ayes and nos on each of these, and so if we could see about doing that now, then --

CHAIRMAN SAINE: If the gentleman wants to have that, then the chair will gladly entertain that.

REPRESENTATIVE REIVES: Thank you very much.

CHAIRMAN SAINE: Sure. And you are recognized.

REPRESENTATIVE REIVES: Thank you.

And what I would say is this: that looking at the map that we already have that's been presented by Chairman Hall, you -- and I'm trying to read my own writing. There's a split --

CHAIRMAN HALL: It says that one looks good.

REPRESENTATIVE REIVES: That is what my note says. It's amazing. You already saw it.

It says that VTD Number 134 was split in District 89, and you also have a lack of compactness in districts across that county.

The amendment that I presented -- excuse me -- would split Charlotte definitely, splits Huntersville, and splits Stallings which crosses county lines, but it does not split any of the VTDs. And the average Reock score across all 13 districts is 49, compared to 44 with the chairman's map, and also the Polsby-Popper difference is 45 to 33. And so I would say with

the compactness and with the fact it doesn't split VTDs that I feel like it complies with the committee's criteria more and therefore we would ask that you accept the amendment.

CHAIRMAN SAINE: I read the gentleman's proposal. Anyone wishing to comment?

Representative Carney.

REPRESENTATIVE CARNEY: Thank you, Mr. Chairman, and thank you to Leader Reives for this amendment.

As he had pointed out, it doesn't split VTDs, but you did -- this amendment has no split VTDs, but the Hall map does have. It splits 134. And can you tell me why you had to split that VTD.

CHAIRMAN SAINE: Representative Hall, you are recognized.

CHAIRMAN HALL: Representative Carney, I -- let me -- let me get a more precinct-level detailed map so I can see exactly which one it is you're talking about.

REPRESENTATIVE CARNEY: Okay.

CHAIRMAN SAINE: And as they're looking for that, the chair is just going to -- as you're going through your paperwork, the next

one that we'll take up after this one will be Amendment 3 as it's labeled.

UNIDENTIFIED SPEAKER: Mr. Chair.

CHAIRMAN SAINE: HBVA Amend 3, if you just want to get that in your queue.

REPRESENTATIVE CARNEY: That -- Mr. Chairman, that -- Chairman Hall, that precinct is in District 89, I think, if that helps.

CHAIRMAN HALL: Mr. Chairman.

CHAIRMAN SAINE: You are recognized, Representative Hall.

CHAIRMAN HALL: I don't have that particular VTD map in front of me, Representative Carney. The reason that that split was made was to try to keep the municipality whole in northern Mecklenburg. I believe that's Huntersville that we were trying to keep whole, and that's why that was split.

REPRESENTATIVE CARNEY: Okay. And in District 90, there was another split VTD, and that particular one has the worst compactness score in the state. And so why -- I'm just questioning why did you draw it that way compared with the more compact version that we

have shown with the amendment offered by Representative Reives?

CHAIRMAN SAINE: Mr. Chairman, if we could perhaps displace that amendment and move on so I can get a copy of the Mecklenburg map with those precincts that are on there, we'll come back to that.

REPRESENTATIVE CARNEY: Sure. I appreciate that.

CHAIRMAN SAINE: Yeah, we can displace that. We'll hold on to that one.

We'll move to what the chair had described as HBVA -- or HBV Amend 3 which looks like you'll see Randolph, Moore, Richmond.

Representative Harrison.

REPRESENTATIVE HARRISON: That's my amendment.

CHAIRMAN SAINE: Okay. You're recognized.

REPRESENTATIVE HARRISON: Thank you. Thank you, Mr. Chair.

So I'm not sure exactly how this compares to the changes that were made in Chair Hall's amendment, but there are -- there's a population deviation problem with Chatham and

the adjacent districts.

We heard a lot of comments, the public comments written and those who were present, that talked about the addition of -- I think it was the Providence precincts, specifically adding it to the Chatham county, which is rapidly growing, whereas the adjacent county Randolph is not and it's actually underpopulated. So this amendment simply takes that Providence voter tabulation district and keeps it in with House District 60, which is Representative McNeill's district.

And I believe that -- I believe that's all I have to say about that. I think it -- I think it handles the population issues better because you have -- Chatham county right now is nearly at 5 points, and it's growing rapidly, whereas the others are 3 to 5 points under the recommended deviation as required by Stephenson. So I would recommend this amendment for your approval.

CHAIRMAN SAINE: Thank you, Representative Harrison.

Any questions for the maker of the amendment?

CHAIRMAN HALL: Mr. Chairman.

CHAIRMAN SAINE: Representative Hall, you're recognized.

CHAIRMAN HALL: Members of the committee, the chair -- well, I listened to the public comment as well, and we did hear a lot of public comment about the deviation changes between the Chatham and Randolph districts. And so I am going to support this amendment, and I ask that you vote in favor of the amendment.

CHAIRMAN SAINE: Any others wish to speak on the amendment?

Seeing none, all those in favor of the amendment please signify with saying aye.

COMMITTEE MEMBERS: Aye.

CHAIRMAN SAINE: Those opposed.

In the opinion of the chair, the ayes have it. The ayes do have it.

Representative Reives, you are correct. You asked for a roll call vote. I will certainly honor that.

If the clerk will call the roll.

THE CLERK: Adams.

REPRESENTATIVE ADAMS: Aye.

THE CLERK: Brockman.

Carney.
REPRESENTATIVE CARNEY: Aye.
THE CLERK: Cooper-Suggs.
REPRESENTATIVE COOPER-SUGGS: Aye.
THE CLERK: Dixon.
REPRESENTATIVE DIXON: Aye.
THE CLERK: Hardister.
REPRESENTATIVE HARDISTER: Aye.
THE CLERK: Garrison.
REPRESENTATIVE GARRISON: Aye.
THE CLERK: Hastings.
Hawkins.
REPRESENTATIVE HAWKINS: Aye.
THE CLERK: Jones.
REPRESENTATIVE JONES: Aye.
THE CLERK: Mills.
REPRESENTATIVE MILLS: Aye.
THE CLERK: Reives.
REPRESENTATIVE REIVES: Aye.
THE CLERK: Rogers.
REPRESENTATIVE ROGERS: Aye.
THE CLERK: Szoka.
REPRESENTATIVE SZOKA: Aye.
THE CLERK: Warren.
REPRESENTATIVE WARREN: Aye.

THE CLERK: Zachary.

REPRESENTATIVE ZACHARY: Aye.

THE CLERK: Richardson.

[Unintelligible].

THE CLERK: Saine.

CHAIRMAN SAINE: Aye.

THE CLERK: Torbett.

REPRESENTATIVE TORBETT: Aye.

THE CLERK: Bell.

REPRESENTATIVE BELL: Aye.

THE CLERK: Stevens.

Chairman Hall.

CHAIRMAN HALL: Aye.

CHAIRMAN SAINE: Before the clerk proceeds, Representative Richardson, I see you on the -- on Webex, and I also see Representative Hastings. We didn't get audio from you. If you'd like to cast your vote, Representative Richardson.

If you'll give me a thumbs up. It looks like aye; is that correct?

Okay, we've got an aye for Representative Richardson.

Representative Hastings.

REPRESENTATIVE HASTINGS: Aye.

CHAIRMAN SAINE: And, Representative Brockman, did we miss -- he's out of the room.

UNIDENTIFIED SPEAKER: Aye.

CHAIRMAN SAINE: Representative Hastings. There you are. We don't have audio, but if you're an aye, please signify with a thumbs up. And we'll record that as aye.

And Brockman online is giving us a thumbs up. If the committee members will verify that. It sounds like everyone's in agreement.

And the amendment does pass unanimously.

Representative Hall, do you have the data that you needed and we can go back to that?

CHAIRMAN HALL: If you will continue on, Mr. Chairman, and I will let you know when I get that up here.

CHAIRMAN SAINE: We've got -- the chair's just randomly pulling from his stack, just like yours. The chair pulls HST Amend 1. It looks like Alamance county.

Representative Harrison, is that yours?

REPRESENTATIVE HARRISON: If I'm not mistaken, it's Representative Reives.

CHAIRMAN SAINE: Representative Reives,

you're recognized.

REPRESENTATIVE REIVES: Thank you.

And in both the chair's map and my amendment, we split the city of Burlington, but both do not split VTDs or double-bunk any incumbents. My amendment proposes a more compact drawing of the two districts in Alamance, and I would ask that the committee adopt this amendment because of that.

CHAIRMAN SAINE: Okay. You've heard the presentation on the amendment.

CHAIRMAN HALL: Mr. Chairman.

CHAIRMAN SAINE: Anyone wishing to be recognized.

Representative Hall.

CHAIRMAN HALL: Thank you, Mr. Chairman.

Members, Alamance county has been the subject of litigation in the past. And as I said earlier, we tried to take what we learned from those cases and apply them to these maps. And so in this map, I only made three total changes in terms of VTDs in the -- in the whole -- the whole map, in this grouping, and so because of that, I would ask you to oppose this

amendment.

CHAIRMAN SAINE: Any others wishing to speak?

Representative Harrison.

REPRESENTATIVE HARRISON: Thank you, Mr. Chair.

Chair Hall, just a couple of quick questions. Comparing Representative Reives' proposed map -- proposed changes to the -- your proposal, it just looks on the face of it that Representative Reives' amendment is more compact. And I think you said this, but the Polsby-Popper score is .39 versus .31, and you can see that there's that little, odd precinct that pokes out into Representative Riddell's proposed district from Representative Hurtado's.

And it seems like -- it looks like you're putting North Thompson voting tabulation district into 54 and you moved the South Burlington voter tabulation district out of 54, where there were other VTDs such as Faucette, and the northern section of the county that had an identical population or close population to Northern Thompson. So do you mind saying why you chose the ones you did.

CHAIRMAN SAINE: Representative Hall.

CHAIRMAN HALL: Thank you, Representative Harrison, for the question.

As an aside, the chair will say that this committee room has been open for three and a half weeks. I was not given any of these amendments until last night. That -- I don't want to cast aspersions on anyone, but one can infer that that was by design.

And so again, what I will say about this map and the one that was drawn is that Alamance county has been litigated and the current district has been upheld in a court, and so when I went in to draw this, my goal was to make as few changes as possible and as few changes as reasonably required with population changes because, again, it's been litigated and in making as few changes as possible, we stick with something that's similar to the current district and makes it more likely that it will be upheld.

Again, I didn't -- I've got eight amendments I think that are being put forth tonight, didn't get them until last night. Some of the printouts don't even have precinct-level

numbers on them. No members approached me during the map-drawing process. I did speak with Representative Reives quite a bit, and he was always open with me and upfront, and I was the same with him, but it doesn't change the fact that the members of this committee have had three and a half weeks to put forth amendments. We didn't get them until last night.

And so I think that -- you know, because of that, it makes it difficult to sit down and talk about precinct-level data with the members asking questions on amendments that they sent last night. Please oppose the amendment.

CHAIRMAN SAINE: Representative Harrison.

REPRESENTATIVE HARRISON: Just a quick follow-up.

CHAIRMAN SAINE: You are recognized.

REPRESENTATIVE HARRISON: These are not my amendments so I can't speak to the process, but I do know that the staff has been pretty backed up drafting because we're just seeing them for the first time too.

I just -- not a question, but just think there are ways to move precincts and equal

populations that would improve the map's compactness because the Polsby-Popper scores are clearly better in Reives' amendment, so I would urge you to support it. Thank you.

CHAIRMAN HALL: Mr. Chairman.

CHAIRMAN SAINE: You're recognized, sir.

CHAIRMAN HALL: I would like to see if Representative Harrison would yield for a question.

CHAIRMAN SAINE: Representative Harrison, will you yield?

REPRESENTATIVE HARRISON: Yes.

CHAIRMAN HALL: The lady said that these are not your amendments. Can you tell the committee whose amendments these are.

REPRESENTATIVE HARRISON: I believe Representative Reives. It's Representative Reives' amendment. I just offered the Chatham county one. Thank you.

CHAIRMAN HALL: Thank you.

CHAIRMAN SAINE: Thank you.

Any others wishing recognition.

Seeing not, we will go into a roll call vote at the request of Representative Reives.

The clerk will call the roll.

THE CLERK: Adams.

REPRESENTATIVE ADAMS: No.

THE CLERK: Brockman.

Carney.

REPRESENTATIVE CARNEY: Aye.

THE CLERK: Cooper-Suggs.

REPRESENTATIVE COOPER-SUGGS: Aye.

THE CLERK: Dixon.

REPRESENTATIVE DIXON: No.

THE CLERK: Hardister.

REPRESENTATIVE HARDISTER: No.

THE CLERK: Harrison.

REPRESENTATIVE HARRISON: No.

THE CLERK: Hastings.

REPRESENTATIVE HARRISON: I'm sorry. I meant to say aye. I apologize.

THE CLERK: Hastings.

CHAIRMAN SAINE: Representative Hastings and Representative Brockman, the chair and the vice chair have noticed you signified with a thumbs up as aye. If the clerk will record that for Representative Brockman.

Representative Hastings, we have no audio on your -- on your feed. If you could

either signify by cutting your camera on and showing us or using the app there that can give the thumbs up. We'll come back to you before we finish.

Go ahead, clerk.

THE CLERK: Hawkins.

REPRESENTATIVE HAWKINS: Aye.

THE CLERK: Jones.

REPRESENTATIVE JONES: No.

THE CLERK: Mills.

REPRESENTATIVE MILLS: No.

THE CLERK: Reives.

REPRESENTATIVE REIVES: Aye.

THE CLERK: Rogers.

REPRESENTATIVE ROGERS: [Unintelligible].

THE CLERK: Szoka.

REPRESENTATIVE SZOKA: No.

THE CLERK: Warren.

REPRESENTATIVE WARREN: No.

THE CLERK: Zachary.

REPRESENTATIVE ZACHARY: No.

THE CLERK: Richardson.

CHAIRMAN SAINE: Richardson on visual is signifying aye.

THE CLERK: Saine.
CHAIRMAN SAINE: No.
THE CLERK: Torbett.
REPRESENTATIVE TORBETT: No.
THE CLERK: Bell.
REPRESENTATIVE BELL: No.
THE CLERK: Stevens.
Hall.
CHAIRMAN HALL: No.
CHAIRMAN SAINE: We'll try one time -- one more time with Representative Hastings.
Representative Hastings, if you can come to your video or signify with the app there, with the thumbs up or thumbs down, whichever you prefer.
REPRESENTATIVE HASTINGS: Can you hear ne now, Mr. Chair?
CHAIRMAN SAINE: The chair sees no response from Representative Hastings.
The clerk --
COMMITTEE MEMBERS: There he is.
CHAIRMAN SAINE: Representative Hastings signifies no. Thank you, sir.
THE CLERK: 7 yes; 14 no.

CHAIRMAN SAINE: The amendment fails.

Next in our stack of stuff, try for HBA Amend 3 which looks like Cumberland county. Who's the maker of this amendment? Who wants to present?

Representative Reives, you're recognized.

REPRESENTATIVE REIVES: All right. And thank you for that, Mr. Chair.

And what I would note for the committee is this amendment does not split any VTDs, does not double-bunk any incumbents. We believe it better follows the committee's criteria in two ways. First, other than Fayetteville, there are no municipality splits. The chair's map splits the town of Hope Mills. Second, this amendment has a better average compactness score than the chair's map, and therefore we would ask that the committee adopt the amendment.

CHAIRMAN SAINE: Okay. You've heard the presentation on the amendment. Any --

CHAIRMAN HALL: Mr. Chairman.

CHAIRMAN SAINE: Representative Hall and then Representative Cooper-Suggs.

CHAIRMAN HALL: Mr. Chairman, I'll

yield to Representative Cooper-Suggs.

CHAIRMAN SAINE: Representative Cooper-Suggs, you're recognized.

REPRESENTATIVE COOPER-SUGGS: Thank you, Mr. Chair, and thank you, Representative Hall. I have a question that I'd like to ask.

The amendment, as Leader Reives says, does not split Hope Mills, but why does your map split the town?

CHAIRMAN SAINE: Representative Hall.

CHAIRMAN HALL: 95 percent of Hope Mills is not split in the map. Well -- and I'd like to be recognized at the appropriate time to speak to the amendment.

CHAIRMAN SAINE: You're recognized.

CHAIRMAN HALL: And I use 95 percent as a rough figure. But as to this particular map, again, I'll note, I've seen this amendment last night. The map that I put out was put out over a week ago now with precinct-level data. I wanted to give the public time to look at it and make whatever suggestions they wanted to make. I seen this one, again, last night.

Cumberland county's been subject to

intense litigation over the course of the last decade in state and federal courts, and as a result, the map that we currently have on our current districts has been upheld in court. And so again, going with the same theory as some of the previous groupings, my goal in this map was to make as few changes as reasonably necessary with population shifts to ensure that we continued to have a legal map, and that's what you have before you.

REPRESENTATIVE COOPER-SUGGS: I have another question.

CHAIRMAN SAINE: Representative Cooper-Suggs.

REPRESENTATIVE COOPER-SUGGS: Yes, just to follow up.

Chairman Hall, for Districts 27 and 28, before we pass these maps, are you going to take any steps to ensure that African American voters are not packed, being packed into these maps?

CHAIRMAN SAINE: Representative Hall.

CHAIRMAN HALL: Thank you, Mr. Chairman.

As previously said, this map has been upheld -- the current -- the current districts

we have has been upheld in court. This map makes the minimal changes to that map, and so I am confident that this will be upheld in court.

CHAIRMAN SAINE: Any others wishing to speak on the amendment? Seeing none, we will move to a roll call vote.

The clerk will call the roll.

THE CLERK: Adams.

REPRESENTATIVE ADAMS: No.

THE CLERK: Brockman.

CHAIRMAN SAINE: And just for those on Webex know, they're working on the audio now.

Brockman signifies aye with a thumbs up.

THE CLERK: Carney.

REPRESENTATIVE CARNEY: Aye.

THE CLERK: Cooper-Suggs.

REPRESENTATIVE COOPER-SUGGS: Aye.

THE CLERK: Dixon.

REPRESENTATIVE DIXON: No.

THE CLERK: Hardister.

REPRESENTATIVE HARDISTER: No.

THE CLERK: Harrison.

REPRESENTATIVE HARRISON: Aye.

THE CLERK: Hastings.

Hawkins.
REPRESENTATIVE HAWKINS: Aye.
THE CLERK: Jones.
REPRESENTATIVE JONES: No.
THE CLERK: Mills.
REPRESENTATIVE MILLS: No.
THE CLERK: Reives.
REPRESENTATIVE REIVES: Aye.
THE CLERK: Rogers.
REPRESENTATIVE ROGERS: No.
THE CLERK: Szoka.
REPRESENTATIVE SZOKA: No.
THE CLERK: Warren.
REPRESENTATIVE WARREN: No.
THE CLERK: Zachary.
REPRESENTATIVE ZACHARY: No.
THE CLERK: Richardson.
UNIDENTIFIED SPEAKER: He's a yes.
CHAIRMAN SAINE: Richardson has signified yes, thumbs up.
THE CLERK: Saine.
CHAIRMAN SAINE: No.
THE CLERK: Torbett.
REPRESENTATIVE TORBETT: No.
THE CLERK: Bell.

REPRESENTATIVE BELL: No.

THE CLERK: Stevens.

Hall.

CHAIRMAN HALL: No.

CHAIRMAN SAINE: And the chair will also note that Representative Richardson is having fun with emojis, and Representative Hastings has signified no.

THE CLERK: 7 yes; 14 no.

CHAIRMAN SAINE: The amendment does fail.

The chair has been informed it is time for us to go to session. We're going to stand at ease as a committee and we will come back ten minutes immediately after session.

UNIDENTIFIED SPEAKER: Mr. Chair, can we leave our stuff.

CHAIRMAN SAINE: You can leave your stuff in the room. It will be attended to while we're in session.

[At ease.]

(Transcription from YouTube ended at 10:07:09 and started again at 10:59:42.)

CHAIRMAN SAINE: ... in the room anticipating that he may be presenting these.

Let's see if this is one of his amendments, but we'll give it a few minutes. If somebody would like to text him and tell him we're starting.

REPRESENTATIVE HARRISON: And, Mr. Chair, I don't mind trying to offer an amendment in his name if you want to get moving while we're waiting on him. It's up to the committee.

CHAIRMAN SAINE: Yeah. The chair will give him a moment if anyone gets a response back. You got him on the phone.

UNIDENTIFIED SPEAKER: What are we looking at?

CHAIRMAN SAINE: So you can go ahead and pull up HBV Amend 5. Stokes is at the top of that one.

CHAIRMAN HALL: Mr. Chairman.

CHAIRMAN SAINE: Representative Hall.

CHAIRMAN HALL: I've called Representative Reives. He's on his way up right now, so if we can give him just a minute.

CHAIRMAN SAINE: We will certainly suspend until he arrives.

We're going to start with HBV Amend 5, and it's got Stokes in yellow at the top.

Representative Hall, do you know if we've got the audio fixed for the folks on Webex?

CHAIRMAN HALL: If we can just direct staff, make sure that the audio is working for the folks on Webex.

REPRESENTATIVE RICHARDSON: Can you hear me.

CHAIRMAN SAINE: Representative Richardson, we can hear you, sir. Thank you for the mic check.

Representative Reives, we'll give you just a moment to get settled. We're looking at the HBV Amend 5 which has got Stokes county in yellow at the top.

REPRESENTATIVE REIVES: Thank you for that, Mr. Chair.

CHAIRMAN SAINE: Yes, sir. When you get settled, just let me know.

REPRESENTATIVE REIVES: All right.

Okay, I'm ready to proceed. Thank you.

CHAIRMAN SAINE: Yes, sir. And is this your amendment?

REPRESENTATIVE REIVES: Yes, it is.

CHAIRMAN SAINE: Okay. You are

recognized, sir.

REPRESENTATIVE REIVES: All right. Thank you.

I would ask the committee consider supporting this amendment. This amendment does not double-bunk any incumbents; it does not splitting any VTDs. It does split Walkertown and Winston-Salem which is the same as the chair's map. And this amendment better complies with our criteria by not splitting Tobaccoville. This amendment also has better average compactness scores across all five districts. I would ask the committee to consider adopting the amendment.

CHAIRMAN SAINE: You've heard the amendment. Are there any questions or commentary?

Representative Hall.

CHAIRMAN HALL: Thank you, Mr. Chairman.

Members, I took the same approach with this one as I previously have stated in other parts of the map, and that is Forsyth has been heavily litigated over the course of the last decade, and so I started with the current set of

districts and tried to make changes based upon population. One of the changes that had to be made in this grouping is the change between Stokes and Yadkin counties. The prior grouping had Yadkin county. This grouping has Forsyth and Stokes county, and so I basically swapped Stokes and Yadkin and then tried to make minimal changes to the district, again, knowing that this has been heavily litigated and trying to stick with something similar to what was already there. So I would respectfully ask the committee to vote no on the amendment.

CHAIRMAN SAINE: Thank you.

Representative Harrison.

REPRESENTATIVE HARRISON: Thank you, Mr. Chair. Thank you, Chair Hall. I just had a couple of questions.

In looking at the map -- so as Representative Reives said, the compactness scores are quite different in the amendment that is before you and the proposed PCS. So the -- specifically the Reock is .52, which is great, and Chair Hall's map is .42, and then on the Polsby-Popper it's .46 to .33, which I would say is a fairly significant difference on the

compactness scores.

But if you'll look at on the Stokes -- on proposed House District 69, you see that weird finger that goes down into -- into Forsyth county, into Winston-Salem and takes out 12 percent of Winston-Salem residences and puts them in with Stokes county, which I would say is probably not a good fit. It seems like it would make more sense to keep Winston-Salem a little bit more whole. So I am trying to figure out why you did it the way you did it, unless you've already answered that.

CHAIRMAN SAINE: Representative Hall.

CHAIRMAN HALL: That change was made to keep Wake Forest whole.

REPRESENTATIVE HARRISON: Follow-up.

CHAIRMAN SAINE: Representative Harrison, you are recognized for a follow-up.

REPRESENTATIVE HARRISON: And if I could also ask why you split the town of Tobaccoville. Or the amendment that Representative Reives is offering does not split Tobaccoville.

CHAIRMAN SAINE: Representative Hall.

CHAIRMAN HALL: Again, this is a map

that I received last night. My map has been out for nearly ten days now. Members have had a chance to look at it. Nobody came to me until last night to try to change this map.

I stuck with what the current map was and tried to make minimal changes to it. The result is a map that complies with our criteria and also complies with a similar map to what the courts have already upheld. I would ask you to vote no on the amendment.

CHAIRMAN SAINE: Representative Harrison.

REPRESENTATIVE HARRISON: And just one more follow-up.

And I appreciate that response, Chair Hall. I do want to just point out, sort of in general, you mentioned this a couple of times about making minimal changes, but we have other -- we have other proposed districts where we started from scratch, say Buncombe county, and we have nuisances data and new county groupings, so I think it is worth contemplating making more compact districts in different configuration, and I will just end there. Thank you.

CHAIRMAN SAINE: Thank you. Any others wishing recognition.

Seeing none -- Representative Richardson on Webex.

REPRESENTATIVE RICHARDSON: Yes. Thank you, Mr. Chair. I'll be very brief.

I would hope that rather than looking at when the amendment came in, and I know it's frustrating and it's hard to compile all this, that we look at the actual merits of this. And while I do think it's important that we keep Wake Forest together, but taking Tobaccoville out of it, it seems like to me we can do a little bit better, and I think this amendment does that, so I would encourage folks to vote for the amendment. Thank you.

CHAIRMAN SAINE: Thank you, Representative Richardson.

Any others wishing recognition?

Seeing none, as previously asked by Representative Reives, we will move to a roll call vote, and the clerk will call the roll.

THE CLERK: Adams.

REPRESENTATIVE ADAMS: No.

THE CLERK: Brockman.

REPRESENTATIVE BROCKMAN: Yes.
THE CLERK: Carney.
REPRESENTATIVE CARNEY: Aye.
THE CLERK: Cooper-Suggs.
REPRESENTATIVE COOPER-SUGGS: Aye.
THE CLERK: Dixon.
REPRESENTATIVE DIXON: No.
THE CLERK: Hardister.
REPRESENTATIVE HARDISTER: No.
THE CLERK: Harrison.
REPRESENTATIVE HARRISON: Aye.
THE CLERK: Hastings.
CHAIRMAN SAINE: Representative Hastings -- and the clerk, did you record Representative Brockman as a yes?
THE CLERK: Yes.
CHAIRMAN SAINE: Okay. Representative Hastings signifies no.
THE CLERK: Hawkins.
REPRESENTATIVE HAWKINS: Aye.
THE CLERK: Jones.
REPRESENTATIVE JONES: No.
THE CLERK: Mills.
REPRESENTATIVE MILLS: No.
THE CLERK: Reives.

REPRESENTATIVE REIVES: Aye.
THE CLERK: Rogers.
REPRESENTATIVE ROGERS: No.
THE CLERK: Szoka.
REPRESENTATIVE SZOKA: No.
THE CLERK: Warren.
REPRESENTATIVE WARREN: No.
THE CLERK: Zachary.
REPRESENTATIVE ZACHARY: No.
THE CLERK: Richardson.
REPRESENTATIVE RICHARDSON: Aye.
THE CLERK: Saine.
CHAIRMAN SAINE: No.
THE CLERK: Torbett.
REPRESENTATIVE TORBETT: No.
THE CLERK: Bell.
REPRESENTATIVE BELL: No.
THE CLERK: Stevens.
Hall.
CHAIRMAN HALL: No.
THE CLERK: 7 yes; 14 no.
CHAIRMAN SAINE: The amendment does fail.
Members, next, choosing from the stack here, I've got HBV Amend 6. Looks like Guilford

county. I'll give you a moment to pull that up.

And who's the sponsor of that amendment? All right. Representative Reives.

REPRESENTATIVE REIVES: Thank you, Mr. Chair.

And like we've just seen with the prior amendment, the differences in compactness and natural-looking districts I think are clear when comparing these to the map that we're presented with as the overall chair map. The average Reock score for these six districts in amendment is 52, compared to 40 for the main map; Polsby-Popper is 43 compared to 30.

And I know that -- we've seen a lot of this, but I would make the same argument here that with the compactness and with the natural look, we'd ask that you support this amendment.

CHAIRMAN SAINE: Thank you. Others wishing recognition.

Representative Hall.

CHAIRMAN HALL: Thank you, Mr. Chairman.

Members, as previously stated and as the same for Guilford county. Guilford county was heavily litigated over the course of the

last decade, so the chair took measures to try to make minimal changes. My map moved only four total precincts from the 2020 map that was approved by the court, and the proposed amendment completely changes how Guilford county's drawn and the district that the members currently represent, so I would respectfully ask the committee members to vote no.

CHAIRMAN SAINE: Any others wishing recognition.

Representative Harrison.

REPRESENTATIVE HARRISON: Thank you, Mr. Chair, and thank you, Chair Hall.

I wanted to reiterate, I think Representative Reives commented about the compactness, and it's an important criteria in the criteria that we are operating under in drawing maps that shouldn't be understated. But I was wondering why you split the town of Summerfield into three districts.

CHAIRMAN SAINE: Representative Hall.

CHAIRMAN HALL: Again, I received this amendment last night with no prior warning. No member came to me to talk about, for example, the question the lady just asked whatsoever.

Again, I made minimal changes. I moved only four precincts from the map in 2020 to deal with population shifts. This map comports with prior court rulings, and I ask you to vote no on the amendment.

CHAIRMAN SAINE: Any others wishing recognition.

Representative Harrison.

REPRESENTATIVE HARRISON: Just a quick follow-up.

I disagree -- I want to encourage members to support this amendment because I think the compactness, which is a criteria in drawing the maps, is much better than the current proposal, and also we have a municipality that is not going to be split in the amendment that is being offered, so I encourage you to support Representative Reives' amendment. Thank you.

CHAIRMAN SAINE: Any others on Webex or here in the room. Seeing none, the clerk will call the roll.

THE CLERK: Adams.

REPRESENTATIVE ADAMS: No.

THE CLERK: Brockman.

CHAIRMAN SAINE: Representative Brockman. Representative Brockman signifies aye.

THE CLERK: Carney.

REPRESENTATIVE CARNEY: Aye.

THE CLERK: Cooper-Suggs.

REPRESENTATIVE COOPER-SUGGS: Aye.

THE CLERK: Dixon.

REPRESENTATIVE DIXON: No.

THE CLERK: Hardister.

REPRESENTATIVE HARDISTER: No.

THE CLERK: Harrison.

REPRESENTATIVE HARRISON: Aye.

THE CLERK: Hastings.

REPRESENTATIVE HASTINGS: No.

THE CLERK: Hawkins.

REPRESENTATIVE HAWKINS: Aye.

THE CLERK: Jones.

REPRESENTATIVE JONES: No.

THE CLERK: Mills.

REPRESENTATIVE MILLS: No.

THE CLERK: Reives.

REPRESENTATIVE REIVES: Aye.

THE CLERK: Rogers.

REPRESENTATIVE ROGERS: [Inaudible.]

THE CLERK: Szoka.
REPRESENTATIVE SZOKA: No.
THE CLERK: Warren.
REPRESENTATIVE WARREN: No.
THE CLERK: Zachary.
REPRESENTATIVE ZACHARY: No.
THE CLERK: Richardson.
REPRESENTATIVE RICHARDSON: Aye.
THE CLERK: Saine.
CHAIRMAN SAINE: No.
THE CLERK: Torbett.
REPRESENTATIVE TORBETT: No.
THE CLERK: Bell.
REPRESENTATIVE BELL: No.
THE CLERK: Stevens.
Hall.
CHAIRMAN HALL: No.
THE CLERK: 7 yes; 14 no.
CHAIRMAN SAINE: And the amendment fails.
Next we will take up HCE Amend 1 which is Pitt county. Who's the sponsor of this one?
Representative Reives, you're recognized.
REPRESENTATIVE REIVES: Thank you,

Mr. Chair.

And I would ask that the committee support this particular amendment. In the chair's map in my opinion will not be as compact as this map, and I've tried to improve on the compactness here. When you look at all the scores that we normally look at, it scores better on both scores, and also this amendment does not split the town of Winterville while the chairman's map, so no split VTDs, no double-bunked incumbents. I ask for your support.

CHAIRMAN SAINE: Thank you, sir.

Representative Hall.

CHAIRMAN HALL: Thank you, Mr. Chairman.

Members, again, I ask you to vote no on the amendment. I believe that my map does a better job of keeping municipalities whole. Winterville in this map is mostly unsplit. Again, I'd ask for you to vote the amendment down.

CHAIRMAN SAINE: Representative Hawkins.

REPRESENTATIVE HAWKINS: Yes, sir.

Chairman Hall, I want to thank you for being willing to answer questions today. And, you know, having grown up in eastern North Carolina, I'm still vaguely familiar with sort of the landscape, and so it really does beg the question about the town of Winterville. You know, the amendment that Representative Reives put forward does keep it intact.

And so I guess the question is is why didn't yours, and what was the decisionmaking that sort of went into your splitting of Winterville?

CHAIRMAN HALL: Thank you for the question.

CHAIRMAN SAINE: Representative Hall, you are recognized.

CHAIRMAN HALL: Thank you, sir.

You know, again, I'll go back to this amendment was just given to me last night. And I always enjoy working with the gentleman on redistricting, and as I've said, you're very thoughtful on these issues, and I appreciate that.

The position that I'm put in tonight is I've been in this room for three weeks drawing

maps. You've been in here some, but, you know, this is another area of the map where in my opinion, had I heard from other -- from members of the minority party, you know, we may have been able to give some of that input, but again, this is sort of sprung on me in the sense that I do want to give Representative Reives credit for letting me know -- he and I discussed amendments today, but as you know, Representative Hawkins, this is complicated stuff. And the map that I've got in front of me, I can't tell what cities are where.

Again, I know that the map that we currently have does a better job of keeping Winterville whole, and for those reasons I would ask members to vote no on the amendment.

CHAIRMAN SAINE: Representative Hawkins.

REPRESENTATIVE HAWKINS: Follow-up --

CHAIRMAN SAINE: And, Representative Richardson, I've got you next.

REPRESENTATIVE HAWKINS: And thank you so much for that answer. And again, I look forward to, you know, many more times of working on these maps with you because it seems like

that's where we're headed for this decade.

But one of the things that I want to make sure of, of course, is, again, sort of being familiar with the landscape and even in Pitt county, we know that voters live on different sides of town. And so are you concerned about sort of packing and sort of the ways that one district seems pretty -- potentially pretty heavy with African American voters? I know you did not take this into consideration due to our rules and what we voted on, but I do want to make sure that if we find out that this is the case, how do we approach that?

CHAIRMAN HALL: I have not looked at race at all, Representative Hawkins, and so I can't answer that question.

REPRESENTATIVE HAWKINS: Thank you, Mr. Chairman. Follow-up.

CHAIRMAN SAINE: You are recognized for a follow-up.

REPRESENTATIVE HAWKINS: And I -- you know, I understand that we -- as this process has gone on, things do get presented with not -- you know, without the opportunity to be

fully digestible even for a skillful lawyer like yourself, but one of the things that I -- you know, before I ask my next question I'll just say this as a statement.

We're only bound by the ways in which we do this and sort of our own timelines and our own criteria so, you know, if the chairman feels that, you know, we don't have enough time to digest some of this, I do kindly offer, Mr. Chairman, that we look at, you know, pushing back our primaries and giving ourselves more time so that we can do that because I do believe that the people of North Carolina would want us to get it right, and I think, as you have so clearly stated, we're only supposed to do this once a decade, and so I want to make sure that we get a chance to, but I'll ask my question now. That was just my statement, Mr. Chairman.

So one of the things, too, is that, you know, the number of the ways in which you split these precincts is -- you know, didn't necessarily seem like you had to. Was there any rhyme or reason for the split of VTDs?

CHAIRMAN SAINE: Representative Hall.

CHAIRMAN HALL: Again, Representative

Hawkins, the gentleman's asking me just a general question tonight and, you know, sort of being bombarded. And I don't mean that as a --

REPRESENTATIVE HAWKINS: Oh, sure.

CHAIRMAN HALL: -- as a criticism of the gentleman, but we have gone through the most -- the most transparent process in this state's history. I literally drew this in in this committee room. Anybody in the public can go back and watch this video.

I believe that this map complies better with our criteria than the amendment. I don't have a lot of information about the amendment other than a picture of it in front of me that doesn't -- doesn't contain any of the VTDs, and so therefore I would ask the folks -- the members to oppose the amendment.

CHAIRMAN SAINE: Representative Hawkins.

REPRESENTATIVE HAWKINS: Last question.

And, you know, specific to sort of your map, and not the one that was put forth to you tonight, because I do understand that being sort of tougher to digest, but for the one that you drew, that, you know, you did within the last

three weeks, it seems that the southern -- it's specifically those southern precincts that border Lenoir county that seem to be one of the ones that -- you know, some of the issue that I want to sort of take note to and just sort of get a little bit of a thought process behind, you know, why we decided to do those because, you know, the way the county is broken up, it just didn't seem like it had to be done that way. So this is just referring specifically to the map that you drew, Mr. Chairman.

CHAIRMAN SAINE: Representative Hall.

CHAIRMAN HALL: Again, Representative Hawkins, the map complies with the criteria. It actually -- it looks -- in my opinion, it looks like a better district when you look at Pitt county compared to the amendment, basically splitting the county in half from -- a northern portion and a southern portion, and I would ask the committee members to oppose the amendment.

CHAIRMAN SAINE: Representative Richardson -- Representative Hawkins, did you exhaust your question?

Okay. Representative Richardson, you are recognized.

REPRESENTATIVE RICHARDSON: Yes. Just for a brief making a point.

I don't know much, but I know this, that whenever you take a county as vital -- and I want to underscore vital -- to eastern North Carolina as this county is and you make it less competitive on both sides, it's not good.

You know, I know what the criteria are, but everybody in this room knows exactly what's going on here, and it needs to be -- this -- one of those districts needs to be a very competitive district. We get better people up here when we have competitive districts. Thank you.

CHAIRMAN SAINE: Thank you, Representative Richardson.

Any others wishing recognition.

Representative Hall.

CHAIRMAN HALL: Mr. Chairman, I'll yield to Representative Reives.

CHAIRMAN SAINE: I'm sorry. Representative Reives.

REPRESENTATIVE REIVES: Thank you, Mr. Chair, and thank you, Mr. Chair.

I had one question with Pitt. One of

the things that we've talked about -- first I'll make a statement just for clarification. And I appreciate the chair's comments earlier that, you know, this wasn't an intentional spring. You know, staffs had to do a yeoman's job trying to get all of this stuff together for all of us, and we started putting together amendments as soon as we could based on once we saw the map we'd be working from. We did think it would be unproductive that every time somebody came in here and did a map that we would then come right behind them and tell them, hey, you've got to fix this or do this, and I tried to be considerate of people's process.

But with that being said, my question is so far with the amendments we've had, one of the things that we've emphasized have been minimalist changes to the prior maps. My question is what is it that was different about this county that -- you know, because, clearly, I mean, when you look at the maps and you look at the former map, there haven't been minimalist changes here but there have actually been a lot of changes. What is it about this particular map that caused this to have so many more

changes?

CHAIRMAN SAINE: Representative Hall.

CHAIRMAN HALL: One of the things was that previously Pitt county had roughly two and a half members and now, because of population changes, they just have two members. And so just because of that fact alone, it's going to have to change. And again, I want to -- I do want to correct a couple of things that were said.

This does not -- this grouping in this map for Pitt county does not split any precincts at all in the chair's map.

And the other point that I want to speak to is Representative Richardson's comments about outcomes. I have not looked at any political data in drawing these maps, and so I do not know what the partisan outcome may be.

CHAIRMAN SAINE: Any others wishing recognition on the amendment. Seeing none, we'll move to a roll call vote. The clerk will call the roll.

THE CLERK: Adams.

REPRESENTATIVE ADAMS: No.

THE CLERK: Brockman.

CHAIRMAN SAINE: Brockman signifies aye.

THE CLERK: Carney.

REPRESENTATIVE CARNEY: Aye.

THE CLERK: Cooper-Suggs.

REPRESENTATIVE COOPER-SUGGS: Aye.

THE CLERK: Dixon.

REPRESENTATIVE DIXON: No.

THE CLERK: Hardister.

REPRESENTATIVE HARDISTER: No.

THE CLERK: Harrison.

REPRESENTATIVE HARRISON: Aye.

THE CLERK: Hastings.

REPRESENTATIVE HASTINGS: No.

THE CLERK: Hawkins.

REPRESENTATIVE HAWKINS: Aye.

THE CLERK: Jones.

REPRESENTATIVE JONES: No.

THE CLERK: Mills.

REPRESENTATIVE MILLS: No.

THE CLERK: Reives.

REPRESENTATIVE REIVES: Aye.

THE CLERK: Rogers.

REPRESENTATIVE ROGERS: No.

THE CLERK: Szoka.

REPRESENTATIVE SZOKA: No.

THE CLERK: Warren.

REPRESENTATIVE WARREN: No.

THE CLERK: Zachary.

REPRESENTATIVE ZACHARY: No.

THE CLERK: Richardson.

REPRESENTATIVE RICHARDSON: A big aye.

THE CLERK: Saine.

CHAIRMAN SAINE: No.

THE CLERK: Torbett.

REPRESENTATIVE TORBETT: No.

THE CLERK: Bell.

REPRESENTATIVE BELL: No.

THE CLERK: Stevens.

Hall.

CHAIRMAN HALL: No.

THE CLERK: 7 yes; 14 no.

CHAIRMAN SAINE: In the opinion of the chair, and according to the vote, the amendment fails.

REPRESENTATIVE RICHARDSON: Mr. Chairman, a point of order.

CHAIRMAN SAINE: You're recognized for a point.

REPRESENTATIVE RICHARDSON: In the interest of time, I think the last five votes have been 7 to -- 14 to 7. Can we short circuit this and say does anybody want to change their vote from the last five votes on the next amendment, speeding it up.

CHAIRMAN SAINE: Representative Richardson, while the chair certainly appreciates the notion behind the request, I'm going to honor Representative Reives' original request. And we only have two more to go so I think we can make it through, but I do appreciate it and thank the gentleman.

Next we will take up HBA Amend 2 which is Wake county. Who is the sponsor of this amendment?

Representative Reives, you are recognized.

REPRESENTATIVE REIVES: And thank you for honoring the ayes and nos request. I appreciate that.

CHAIRMAN SAINE: Yes, sir.

REPRESENTATIVE REIVES: And as to this amendment, like in the chair's map, it doesn't split any VTDs, doesn't double-bunk anybody.

The maps also have the same Reock compactness averages, but this amendment has a much better Polsby-Popper average, and so we feel it complies better in our compactness criteria, and therefore, based on that and based on the fact that we do a better job of not splitting any municipalities, like Rolesville, Morrisville, Fuquay-Varina, we'd ask that you support this amendment.

CHAIRMAN SAINE: Representative Hall.

CHAIRMAN HALL: Thank you, Mr. Chairman.

Members, the chair's map does a better job of keeping the smaller, more rural municipalities in Wake county intact instead of lumping them in with Raleigh. Examples are Fuquay-Varina, Apex, Wake Forest, Roseville, and Angier.

And so the other note that the chair would make, again, and I made this a few times, but I want to be clear. I had -- we had -- there's a tab on our website for member-submitted maps, and I submitted a map, and I asked others, and I've announced this on the floor several times, get us a map if you

want to put it out. So none of these amendments, none other than my map, were put out as member-submitted maps for members of the public to be able to take a look at.

So again, as was the case for the other amendments, I would ask you to oppose this amendment.

CHAIRMAN SAINE: Thank you. Those wishing recognition.

Representative Hawkins.

REPRESENTATIVE HAWKINS: Thank you.

And, you know, I want to make sure that the chairman hears that, you know, the time and the talent that went into drawing these is something that I'm just enamored with and so that's why I have sort of the questions that I do about sort of how you originated with some of these maps and sort of how you -- because Wake county is -- you know, it's the most populous county in the state so it's not an easy draw, and that was probably 50 percent of your time here while you were drawing.

But one of the things that I wanted to ask so that we can -- you know, especially for those who are in the committee just for their

pleasure and for those who are potentially watching at home, one of the questions, you know, for me is, you know, where did you start? And as a potential starting point, you know, did you look at and start with District 35? And so District 35 is sort of -- according, I guess -- you know, I make sure that I would start with Durham, but then, you know, I sort of center everything else around that, but District 35 is southwest Wake county. And so did you start there, you know, with District 35 in the north and then 39 and 40 in the south before filling in the rest of the map? So walk us through how you built your -- your Wake county structure.

CHAIRMAN SAINE: Representative Hall.

CHAIRMAN HALL: Thank you, Representative Hawkins.

I know the gentleman's question is in good faith, but from my perspective, I sat in this room for three weeks, I made probably thousands -- or directed thousands of clicks on this map, and so to expect me to remember literally which one of these districts I started on in this map I don't believe is a fair question. And again, I'm not saying it's a

question that's in bad faith at all, but it is 8:30, I've been in here for three weeks, but I will try to answer the gentleman's question.

When drawing a map like Wake county, it's typically easier to start somewhere on the outside than it is to sort of start in the beginning and going out. And the gentleman knows, you sat in here and drawn some of these maps as well. So if the gentleman goes back and looks at the instant replay of how I did it, he'll be able to see which one I started with.

REPRESENTATIVE HAWKINS: Follow-up, Mr. Chairman.

CHAIRMAN SAINE: You are recognized for a follow-up, Representative Hawkins.

REPRESENTATIVE HAWKINS: I didn't realize that was an option, but now I may take you up on that.

The follow-up question for me is, you know, the amendment that was given -- was put forth does split fewer municipalities than your map, Mr. Chairman, in all due respect. And so in particular, why is Morrisville split 50/50 between two districts? Is there -- and I know, again, in broad strokes, you may not

remember -- well, in broad strokes, you may remember, but detail you may not, but that's a pretty broad question about a major municipality and why it was split in half between two districts.

CHAIRMAN SAINE: Representative Hall.

CHAIRMAN HALL: Well, in large part, it is because of Adcock and Dahle's residences makes it very difficult to draw a map that doesn't do that.

REPRESENTATIVE HAWKINS: Thank you, Mr. Chairman. Follow-up.

CHAIRMAN SAINE: You are recognized for a follow-up.

REPRESENTATIVE HAWKINS: And so one of the things -- and I do, I think -- not to -- again, with all due respect, you know, the amendment has a better compactness score. And again, you put a lot of work into yours, and so one of the -- that was put forth, but one of the questions is is that if you look at, you know, the VTDs and if you're looking here, you look at what -- this looks like -- almost like a red finger. And so, you know, why did you include that red finger VTD in District 45 instead of in

District 35? And so if you're, again, looking at the map here, you're looking at District, sort of, 35, which is southwest Wake county, sort of towards the bottom of Wake county, and if you're looking at the one that's sort of, you know, next to it, it sort of has a little bit of a red finger. And so I wanted to make sure that we sort of asked the question about sort of the red finger VTD that looks like that. And I'm just -- you know, that's something that we can all sort of look at and use as a common because the majority knows what a finger looks like, but thinking about sort of how you got to that process and why that was put there.

CHAIRMAN SAINE: Representative Hall.

CHAIRMAN HALL: Representative Hawkins, that is the shape of the VTDs, and my map does not split any VTDs in Wake county.

REPRESENTATIVE HAWKINS: Okay. Thank you, Mr. Chairman.

CHAIRMAN SAINE: Thank you, Representative Hawkins.

Any others wishing recognition? Seeing none, the clerk will call the roll.

THE CLERK: Adams.

REPRESENTATIVE ADAMS: No.
THE CLERK: Brockman.
REPRESENTATIVE BROCKMAN: Aye.
THE CLERK: Carney.
REPRESENTATIVE CARNEY: Aye.
THE CLERK: Cooper-Suggs.
REPRESENTATIVE COOPER-SUGGS: Aye.
THE CLERK: Dixon.
REPRESENTATIVE DIXON: No.
THE CLERK: Hardister.
REPRESENTATIVE HARDISTER: No.
THE CLERK: Harrison.
REPRESENTATIVE HARRISON: Aye.
THE CLERK: Hastings.
REPRESENTATIVE HASTINGS: No.
THE CLERK: Hawkins.
REPRESENTATIVE HAWKINS: Aye.
THE CLERK: Jones.
REPRESENTATIVE JONES: No.
THE CLERK: Mills.
REPRESENTATIVE MILLS: No.
THE CLERK: Reives.
REPRESENTATIVE REIVES: Aye.
THE CLERK: Rogers.
REPRESENTATIVE ROGERS: No.

THE CLERK: Szoka.

REPRESENTATIVE SZOKA: No.

THE CLERK: Warren.

REPRESENTATIVE WARREN: No.

THE CLERK: Zachary.

REPRESENTATIVE ZACHARY: No.

THE CLERK: Richardson.

REPRESENTATIVE RICHARDSON: Aye.

THE CLERK: Saine.

CHAIRMAN SAINE: No.

THE CLERK: Torbett.

REPRESENTATIVE TORBETT: No.

THE CLERK: Bell.

REPRESENTATIVE BELL: No.

THE CLERK: Stevens.

Hall.

CHAIRMAN HALL: No.

THE CLERK: 7 yes; 14 no.

CHAIRMAN SAINE: In the opinion of the chair and according to the vote, the amendment fails.

The chairman is in possession of one last amendment which we attempted to take up earlier from Representative Reives. It's HBA Amend 1, and it's Mecklenburg county. We

were giving Chairman Hall a little bit of time to gather some information. We're back on that amendment.

Representative Hall, you're recognized.

CHAIRMAN HALL: Thank you, Mr. Chairman.

And I want to speak to Representative Carney's question. And one of the reasons I wanted to get a copy of the map because I -- and I may have misunderstood the lady, but I thought I heard the lady say that we had two split precincts, and my recollection, off the top of my head, was we only had one split precinct in Wake county, so I wanted to get a copy of my map, and I've gotten that. I'm sorry. Mecklenburg county. And I've gotten that now, and I've confirmed that only one precinct is split in Mecklenburg county.

The other thing that I will note on this map is what I did here was essentially start with a version of the current map because the current version of Mecklenburg county, if folks will remember back in 2019, when we redrew these, was basically largely drawn by the Democratic members of the House in this

committee room. And, of course, you know, we were all in front of the computer, but at the time this was one that the Democrats really had a huge amount of input on. And so one thought in drawing it this way was, well, Democrats have had a bunch of input on that and nobody seemed interested in giving me any other input during this process, so I took the prior input into consideration in drawing this map, but it only splits one precinct, and therefore I would ask you to vote no on the amendment.

CHAIRMAN SAINE: Representative Hastings -- excuse me, Representative Hall.

Representative Hastings, your mic is on.

I apologize Representative Hall. Had you concluded your remarks?

CHAIRMAN HALL: I've concluded.

REPRESENTATIVE HASTINGS: I apologize.

CHAIRMAN SAINE: No problem, Representative Hastings.

And the chair does apologize to the committee. We did find one more amendment, so we will have one more left in my stack of stuff, but those wishing recognition on the amendment.

Seeing none, we will move into a roll call vote. The clerk will call the roll.

THE CLERK: Adams.

REPRESENTATIVE ADAMS: No.

THE CLERK: Brockman.

REPRESENTATIVE BROCKMAN: Aye.

THE CLERK: Carney.

REPRESENTATIVE CARNEY: Aye.

THE CLERK: Cooper-Suggs.

REPRESENTATIVE COOPER-SUGGS: Aye.

THE CLERK: Dixon.

REPRESENTATIVE DIXON: No.

THE CLERK: Hardister.

REPRESENTATIVE HARDISTER: No.

THE CLERK: Harrison.

REPRESENTATIVE HARRISON: Aye.

THE CLERK: Hastings.

REPRESENTATIVE HASTINGS: No.

THE CLERK: Hawkins.

REPRESENTATIVE HAWKINS: Aye.

THE CLERK: Jones.

REPRESENTATIVE JONES: [Inaudible.]

THE CLERK: Mills.

REPRESENTATIVE MILLS: No.

THE CLERK: Reives.

REPRESENTATIVE REIVES: Aye.
THE CLERK: Rogers.
REPRESENTATIVE ROGERS: No.
THE CLERK: Szoka.
REPRESENTATIVE SZOKA: No.
THE CLERK: Warren.
REPRESENTATIVE WARREN: No.
THE CLERK: Zachary.
REPRESENTATIVE ZACHARY: No.
THE CLERK: Richardson.
REPRESENTATIVE RICHARDSON: Aye.
THE CLERK: Saine.
CHAIRMAN SAINE: No.
THE CLERK: Torbett.
REPRESENTATIVE TORBETT: No.
THE CLERK: Bell.
REPRESENTATIVE BELL: No.
THE CLERK: Stevens.
Hall.
CHAIRMAN HALL: No.
THE CLERK: 7 yes; 14 no.
CHAIRMAN SAINE: The amendment does fail.
Last, unless someone produces something else, I believe we've got the last amendment.

It's HBV Amend 2, and it's Buncombe county. And who is the sponsor of that amendment?

Representative Reives, you're recognized.

REPRESENTATIVE REIVES: Thank you, Mr. Chair.

In this particular amendment, again, I understand there's been an attempt to stick to minimal changes, and I think on the chair's map on this particular district -- or set of districts, we do have a lot of changes. In both my map and the chair's map, we split Asheville and one smaller municipality in the county. Neither of us split any VTDs, nor double-bunk any incumbents.

I would ask that the committee support my amendment because this proposes a much more compact drawing of the three districts in Buncombe. Average Reock score of my amendments 49 compared to 42. Difference with the Polsby-Popper is even greater with a 32 compared to 23. And because of the huge difference in compactness, I would ask the committee to support this amendment.

CHAIRMAN SAINE: Representative Hall.

CHAIRMAN HALL: Members, in this particular map, Asheville -- we attempted to keep Asheville in as few districts as possible. The amendment essentially slices Asheville into -- as far as I can tell in just looking at this without any municipality overlay and, again, just seeing it last night, along with all the amendments before you and some other proposed amendments, it looks to me like what this does is equally splits Asheville. And I believe that it's better to try to keep Asheville in as few districts as possible, and so therefore I would ask you to oppose the amendment.

CHAIRMAN SAINE: Anyone seeking recognition? Representative Carney.

REPRESENTATIVE CARNEY: Thank you, Mr. Chairman.

And again, I'm going to point out to all the members in here and to the chair, I wish that the podium was back in the middle of the room because over here we have to turn to watch -- look at the people we're speaking to, so I apologize if my back or side is to you, Mr. Chairman.

So I just have a question about the -- obviously, when you look at the map, the chairman's map, Chairman Hall's map and then you look at the configuration of Representative Reives' map, there's a big, vast difference when you look at the compactness of it. I mean, it's blatant.

But I'm just curious that why -- well, the District 16 -- 116 and 117 are in very different shapes, and when you look at the map of Representative Reives, it's very -- it's a map that citizens can look at and it makes sense to them and it shows that it's compact, but we don't have that with the way you've drawn it.

Could you -- could you elaborate on why you chose 116 and 117 to draw them the way you did.

CHAIRMAN HALL: And I believe the numbers are different --

CHAIRMAN SAINE: Representative Hall, you are recognized.

CHAIRMAN HALL: The numbers are different in my map, but, you know, essentially, the amendment splits -- again, splits Asheville. It looks to be sort of an equal -- in equal

spaces. And so what I tried to do is in this map try to put Asheville in two districts rather than trying to split it equally between the three districts to try to keep it as whole as we could, and that's the difference that you see.

REPRESENTATIVE CARNEY: And a follow-up.

CHAIRMAN SAINE: Representative Carney.

REPRESENTATIVE CARNEY: Thank you, and thank you, Mr. Chairman.

In District 117, that district in the last court rulings in the last decade, it was ruled as unconstitutional. It looks very similar as far as partisan gerrymandering. If partisan gerrymandering was -- partisan, rather, data was not used, how did you arrive again to this shape of 117?

CHAIRMAN SAINE: Representative Hall.

CHAIRMAN HALL: Again, I'm trying to put Asheville in as few districts as we could to try to keep Asheville as whole as we could.

CHAIRMAN SAINE: Any others wishing recognition? Seeing none, we will move into a roll call vote. The clerk will call the roll.

THE CLERK: Adams.

REPRESENTATIVE ADAMS: No.
THE CLERK: Brockman.
REPRESENTATIVE BROCKMAN: Aye.
THE CLERK: Carney.
REPRESENTATIVE CARNEY: Aye.
THE CLERK: Cooper-Suggs.
REPRESENTATIVE COOPER-SUGGS: Aye.
THE CLERK: Dixon.
REPRESENTATIVE DIXON: No.
THE CLERK: Hardister.
REPRESENTATIVE HARDISTER: No.
THE CLERK: Harrison.
REPRESENTATIVE HARRISON: Aye.
THE CLERK: Hastings.
REPRESENTATIVE HASTINGS: No.
THE CLERK: Hawkins.
REPRESENTATIVE HAWKINS: Aye.
THE CLERK: Jones.
REPRESENTATIVE JONES: No.
THE CLERK: Mills.
REPRESENTATIVE MILLS: No.
THE CLERK: Reives.
REPRESENTATIVE REIVES: Aye.
THE CLERK: Rogers.
REPRESENTATIVE ROGERS: No.

THE CLERK: Szoka.
REPRESENTATIVE SZOKA: No.
THE CLERK: Warren.
REPRESENTATIVE WARREN: No.
THE CLERK: Zachary.
REPRESENTATIVE ZACHARY: No.
THE CLERK: Richardson.
REPRESENTATIVE RICHARDSON: Aye.
THE CLERK: Saine.
CHAIRMAN SAINE: No.
THE CLERK: Torbett.
REPRESENTATIVE TORBETT: No.
THE CLERK: Bell.
REPRESENTATIVE BELL: No.
THE CLERK: Stevens.
Hall.
CHAIRMAN HALL: No.
THE CLERK: 7 yes; 14 no.
CHAIRMAN SAINE: And the amendment does fail.
Back on the original proposal. Anyone seeking -- Representative Harrison and then Representative Hawkins.
REPRESENTATIVE HARRISON: Thank you, Mr. Chair. I have a question for Chair Hall.

CHAIRMAN SAINE: You are recognized.

REPRESENTATIVE HARRISON: Thank you.

I'm -- we heard -- we heard a lot of comments from the public about the maps. We -- I think there have been more than 4,000 submitted online. I haven't had a chance to go through all of them, but I'm wondering if you all had a way to -- I've been trying to get through them, but there are a lot.

How did -- did you all have a way to organize those comments and to consider them in terms of the map drawing?

CHAIRMAN SAINE: Representative Hall.

CHAIRMAN HALL: I don't know if I really understand the question. We were in the same committee room together listening to what folks were saying. We all had an opportunity to listen to that. The chair has directed -- as the chair of this committee, I've directed staff to regularly send out the public comments to everybody on the committee so we've all had time to read those.

CHAIRMAN SAINE: Representative Harrison.

REPRESENTATIVE HARRISON: Follow-up. I

think my question was just more specifically how were you taking into account public input when you were drawing the maps, but that -- that's good.

I also wondered how -- so if you had criteria that were in conflict -- we had the list of criteria that we had adopted back in August. Was there -- I know that, if I recall, you declined to create a hierarchy, but how did you prioritize when they were in conflict, such as compactness versus splitting voter tabulation districts or splitting municipalities or incumbent protection.

CHAIRMAN SAINE: Representative Hall.

CHAIRMAN HALL: I looked at it holistically and tried to comply with as much of the criteria as possible.

REPRESENTATIVE HARRISON: I appreciate that. I -- there are -- we heard a lot of comments from the public about the Princeton Gerrymandering Project and how it gave the House map and the Senate map and the proposed Congressional maps grades of F, but I appreciate that.

I'm mindful of the fact that if I

recall from some previous research that we spent $11 million in taxpayer money on the past decade of redistricting litigation, so this drawing maps that are not going to pass court muster is expensive to the taxpayer, and I want us to be mindful that there's a way to do it and a way to do it right, and we thought we had proposed some good amendments that would have fixed some problematic areas. I just will -- those will be it for now. Thank you.

CHAIRMAN SAINE: Thank you.

Representative Hawkins.

REPRESENTATIVE HAWKINS: Thank you, Mr. Chairman.

And hopefully I'm the last voice that you may hear. Hopefully it's one that's impactful and helps to inform decisions about how you want to improve these maps. I'm glad to be that person for you, glad to be that colleague for you.

But one of the things that I want to talk about is the PCS, and so that should be fresh in your mind because we just got that last night and it was, you know, sort of proposed today, so we should be able to sort of discuss

that with a clear mind and potentially some detail.

You know, one thing about Durham is that it has not sort of gone through -- I think what I've heard quite a bit is that, you know, some of these areas have gone through litigation. Durham sort of -- and now this new grouping of Durham and Person have not for whatever reason. I guess I'm glad for it.

But one of the things that I sort of, you know, wanted to sort of dig into the detail just a little bit on is the fact that if, you know, you're looking at sort of this breakdown of how the maps and the individual VTDs were broken down, one thing I guess for the -- sort of the pleasure of the group is could you walk through -- you know, sort of what does it mean when it says VTD and then has all these little numbers by it? Is that something that you can sort of explain? Because not only are we, you know, trying to make better maps, but we're also trying to inform the greater public about sort of how this is going because I think that that's just worth, to me, a little bit of detail because then it sort of sets up another question

about some reasoning and how you wanted to construct VTDs in some of those areas.

CHAIRMAN SAINE: Representative Hall.

CHAIRMAN HALL: VTD is a voter tabulation district. And some of the numbers that you might see when you're looking at these maps are the census data for folks who live in that particular VTD.

REPRESENTATIVE HAWKINS: Yep. And so that -- follow-up, Mr. Chairman.

CHAIRMAN SAINE: You're recognized.

REPRESENTATIVE HAWKINS: And so, you know, one of the things that we see as you go through this -- thank you for that clarification for the public -- is that as you go through VTD and you're started to looking at VTD 32, VTD 37, VTD 44, VTD 45, you get to a place like VTD 30-2 which in this grouping and the way that it was drawn seems pretty intentional. And so, you know, I'm pretty familiar with this grouping, and so it does sort of beg the detail of the question about after that, you're right. So many different individual census blocks were chosen to sort of build out the rest of this grouping alongside the Person county.

And so again, we just got these, they were just PCS last night so they, you know, should be fresh detail because those decisions should have just been made. Is there a reason that we decided to go into that individual precinct and pick those individual, you know, census blocks in that VTD? Because, you know, again, that sets up my follow-up, Mr. Chairman.

CHAIRMAN SAINE: Representative Hall.

CHAIRMAN HALL: Thank you, and I'll try to answer the gentleman's question.

Because there was no amendment on this particular grouping, I don't have a map -- a layered map that shows which VTDs the gentleman's talking about, but what I can say is that the -- that part of Durham, as you get down into the bottom of District 51 on the chair's map, the precincts or the VTDs are very large in number, and when you get down there it becomes very difficult to try to keep your populations correct.

And so some of the comment that we heard through public comment was the changes in deviations or the discrepancies in deviations, and one of the things that I did today is I went

in and tried to equalize those deviations. And I can tell you, at least as to the change today, that was the purpose of doing that was to change those deviations.

REPRESENTATIVE HAWKINS: Follow-up, Mr. Chairman.

CHAIRMAN SAINE: You are recognized for a follow-up, Representative Hawkins.

REPRESENTATIVE HAWKINS: And related to -- and I'm pretty sure we'll get into some of this tomorrow, too, but, you know, for that side of town, you know, that sort of VTD, we have 30-2 and then VTD 32. And so the detail that I'm following are -- you know, it's not necessarily overlaid in a map, but it is outlined in the PCS. And so not only does it do every VTD that's in a district that also gives all the census blocks that are associated, and so we don't necessarily need the overlay to answer these questions.

But, you know, can you also talk about sort of what you think -- and I know as we have gone through a lot of this, we have talked about communities of interest and we talk about sort of making sure that areas are compact and that,

of course, voters understand who their representative is and people that have things in common. Can you talk about what you think those people in this side of Durham in VTD 32 have in common with the people in Person county in the remainder of the grouping.

CHAIRMAN SAINE: Representative Hall.

CHAIRMAN HALL: Part of the problem, Representative Hawkins, is, you know, the grouping of Person and Durham counties. The gentleman probably agrees that Person and Durham, they don't really have a whole lot in common, but unfortunately, or depending on how you look at it, the Supreme Court has said there's a way to do groupings. And I think everybody agrees this is the optimal county grouping for Durham county, Durham and Person.

Obviously, you've got to include a good chunk of Durham to get enough population into Person. So what I tried to do is to create a district that, as best I could, was compact and complied with our criteria, and I think that's what we've done.

CHAIRMAN SAINE: Thank you. Any others seeking recognition.

Representatives Harrison.

REPRESENTATIVE HARRISON: Thank you, Mr. Chair.

I just wanted to raise a couple questions about the Voting Rights Act. I reviewed Stephenson in advance of today. I'm going to review Gingles tonight again, but Stephenson, from my perspective, mandates that we would draw the Voting Rights Act districts prior to drawing the rest of the plan, so I'm trying to figure out how -- how did you ensure VRA compliance.

CHAIRMAN SAINE: Representative Hall.

CHAIRMAN HALL: Thank you, Mr. Chairman.

And the lady is correct as to what Stephenson says, but the rest of that story is there was a case called Covington versus North Carolina that was from 2016, and in that case the court found there was not sufficient evidence of legally significant racially polarized voting in North Carolina. And so since that time, we have operated under the draws that we've done under a race-blind approach. That has been successful in court,

and so we're going to continue with that.

REPRESENTATIVE HARRISON: Follow-up. Sorry.

CHAIRMAN SAINE: Representative Harrison, you are recognized.

REPRESENTATIVE HARRISON: Thank you.

And I remember Covington because I believe my district was one of the 28 that were race -- considered racially gerrymandered that the legislature had to redraw, and they found them unconstitutional, the districts unconstitutional racial gerrymanders. I'm just reading some facts here, unconstitutional racial gerrymanders, those 28 districts, and they acknowledge that there were two reports before the legislature indicating that there was statistically significant racially polarized voting in the state.

So I will just like -- I disagree with y'all's perspective on this. I think that this is a very big problem for us, and we're reminded of it through communications from the very first day of public comments that we heard back in August. So I just -- I think this is a big problem for us, and I just -- I think we need a

racially polarized voting analysis. I think that in order to comply with Stephenson and the federal Voting Rights Act, excuse me, we need to be mindful of this problem. And I'll stop there. Thank you.

CHAIRMAN SAINE: Any others seeking recognition.

Representative Richardson from Webex. Representative Richardson, we don't have your audio. If you'll unmute your mic.

REPRESENTATIVE RICHARDSON: Thank you, Mr. Chairman, and I'll be very brief.

I just want to raise two points. In listening to us tonight and in watching us tonight, somebody asked a very pointed question, all we pay attention to is what the public hearing citizens demanded of us and requested of us.

And the second observation has to do with this process is virtually impossible to do and to do fairly if you don't listen to what the people are telling us to do. And let's go back to that. We heard time and time and time again that we need to have an impartial committee. And I know it takes a constitutional amendment,

but that's real simple to overcome and that is you can add legislative approval to the recommendation, but we need to have an impartial committee that -- commission that does this and we vote on it and approve it.

But the bottom line is we're not going to be a good body, we're not going to do what we need to do unless we have very competitive districts to draw out the best in all of us, in the ones that are elected. It just is essential that we go back to as many competitive districts as we possibly can have and then we let the people draw these lines. We're just not going to get anywhere. This is -- this process is impossible. A good man like Representative Hall, it's just so hard to do. You just -- you know, and follow all these guidelines and these theorems and these theories and what -- you know, and these precincts.

Let's just draw competitive districts, let the people draw competitive districts and let's move on. That's what we should do. That's what they want us to do. Thank you.

CHAIRMAN SAINE: Thank you.

Representative Carney.

REPRESENTATIVE CARNEY: Thank you, Mr. Chairman.

And to that point I just wanted to share with the members that I looked up, and since 2003, when I came to this legislature, there have been 39 -- 39 independent redistricting commission bills filed. 39. I just wanted you to know that. And that's -- the public has been weighing in all the years I have been up here and we still haven't done it.

CHAIRMAN SAINE: Representative Hawkins.

REPRESENTATIVE HAWKINS: To speak to the bill.

CHAIRMAN SAINE: You are recognized.

REPRESENTATIVE HAWKINS: Thank you.

I just want to sort of talk about the fact that before we sort of go into votes on this fairly soon, the remainder of the body, you know, that democracy just depends on what we do. And so the people -- the ten and a half people that call the great state of North Carolina home sort of depend on the 120 of us, and those specifically on this committee, to make sure that we're making the best decisions possible so

that they can have faith in the systems that we put forth, in the elections process, democracy, and so the way that they will be governed are potentially for the next decade and sort of how they will have relationship with the people who represent them, right. And so many want to make sure that they have a pretty decent hand in that, and so one of the ways, of course, we can always do that is by having fair maps, making sure that something is pretty, you know, dear to me and I know dear to all of you who give of your time and your talent to come to Raleigh is that people have faith in -- faith in these processes, but most importantly that they know who their representatives are; that we keep communities of interest whole so that when voters are making decisions and having conversations that we're talking about some of the same things. And so if a city, municipality is split in half or if an area is sort of placed in -- you know, awkwardly in a district that it doesn't have anything in common with, that sort of hurts the way that people understand and are able to connect to the important work that we do.

And so that goes down to making sure that we lessen the amount of split VTDs, which I know has been a goal; that compactness is something that -- as we look back and make final decisions is something that's absolutely paramount because, again, you know, many of us get a chance to dig into the details, like the chairman and I have just here today, by looking at and actually understanding what a VTD is and what a census block is, but so many people don't. They look at the actual map and they do the eye test, right. They make sure that they understand that, well, it looks like I should be in this area and it looks like, you know, myself and my neighbors should be able to vote for this same person, and when they can't do that, it puts us all in jeopardy.

And again, I want to commend the 120 members who come up here every single day. Some people come here for three or four hours away, some people come from 30 minutes, some people come from ten, but you give up your life, your talent and being able to do something else because you believe -- you know, was it Esse Quam Videri, that we are -- you know, we

are to be rather than we are to seem, and so we want to make sure that we're doing all the things that put us in the best possible light of the people because, again, we don't spend time here until 8:00 or 9:00 just for our health. We do it because we love this state, and so we have to make sure that we are being rather than seeming. And so I just want to leave this committee with this tonight, and I hope that when we have this discussion tomorrow it will be fruitful. Thank you.

CHAIRMAN SAINE: Any others seeking recognition. Seeing none, I believe Representative Torbett has a motion.

REPRESENTATIVE TORBETT: Thank you, Mr. Chairman. My motion is that the House Committee on Redistricting report favorably to House Bill 976 as amended wrote into a new PCS with H976-ABA-31 controlling for Chatham, Lee, Moore, Randolph, and Richmond counties and leave the committee for staff to alter the short title to reflect the new resulting map.

CHAIRMAN SAINE: You have heard the motion, and the clerk will call the roll.

THE CLERK: Adams.

REPRESENTATIVE ADAMS: Aye.
THE CLERK: Brockman.
REPRESENTATIVE BROCKMAN: No.
THE CLERK: Carney.
REPRESENTATIVE CARNEY: No.
THE CLERK: Cooper-Suggs.
REPRESENTATIVE COOPER-SUGGS: No.
THE CLERK: Dixon.
REPRESENTATIVE DIXON: Aye.
THE CLERK: Hardister.
REPRESENTATIVE HARDISTER: Aye.
THE CLERK: Harrison.
REPRESENTATIVE HARRISON: No.
THE CLERK: Hastings.
REPRESENTATIVE HASTINGS: Aye.
THE CLERK: Hawkins.
REPRESENTATIVE HAWKINS: No.
THE CLERK: Jones.
REPRESENTATIVE JONES: Aye.
THE CLERK: Mills.
REPRESENTATIVE MILLS: Aye.
THE CLERK: Reives.
REPRESENTATIVE REIVES: No.
THE CLERK: Rogers.
REPRESENTATIVE ROGERS: Yes.

THE CLERK: Szoka.

REPRESENTATIVE SZOKA: Aye.

THE CLERK: Warren.

REPRESENTATIVE WARREN: Aye.

THE CLERK: Zachary.

REPRESENTATIVE ZACHARY: Yes.

THE CLERK: Richardson.

REPRESENTATIVE RICHARDSON: A regretful no.

THE CLERK: Saine.

CHAIRMAN SAINE: Aye.

THE CLERK: Torbett.

REPRESENTATIVE TORBETT: Aye.

THE CLERK: Bell.

REPRESENTATIVE BELL: Aye.

THE CLERK: Stevens.

Hall.

CHAIRMAN HALL: Aye.

THE CLERK: 14 yes; 7 no.

CHAIRMAN SAINE: The ayes have it. The motion passes.

With no other business being before the committee, we stand adjourned.

(Transcription from YouTube ended at 11:57:36.)

STATE OF NORTH CAROLINA)
) C E R T I F I C A T E
COUNTY OF WAKE)

I, DENISE MYERS BYRD, Stenographic Court Reporter, CSR 8340, do hereby certify that the transcription of the recorded House Redistricting Committee held on November 1, 2021, was taken down by me stenographically to the best of my ability and thereafter transcribed under my supervision; and that the foregoing pages, inclusive, constitute a true and accurate transcription of said recording.

Signed this the 13th day of December 2021.

Denise Myers Byrd
CSR 8240, RPR, CLR 102409-2

A
a.m 8:5
ability 99:8
able 2:5 4:1 52:5 64:4 66:11 83:25 94:24 95:15,23
absolutely 95:5
accept 14:4
account 82:2
accurate 99:11
achieve 9:15
acknowledge 90:15
Act 89:5,9 91:3
actual 42:10 95:11
Adams 18:23,24 27:2,3 33:8,9 42:23,24 47:23 47:24 59:23,24 68:25 69:1 73:3,4 78:25 79:1 96:25 97:1
Adcock 67:8
add 8:21,24 92:2
adding 17:6
addition 9:2 17:4
Additionally 8:3
adjacent 17:1,7
adjourned 98:23
adopt 22:9 30:19
adopted 4:4 6:25 7:21 9:18 82:7
adopting 38:13
advance 89:6
advantage 9:7 11:4
African 32:19 53:9
ago 31:21
agreement 21:10
agrees 88:11,16
ahead 2:9 28:5 36:14
Alamance 21:21 22:8,18 24:12
algorithm 11:2,5 11:13,14
alongside 85:25
alter 96:21
amazing 13:14
Amend 15:4 16:13 21:20 30:3 36:15,24 37:14 44:25 49:21 62:14 70:25 75:1
amended 7:6 96:18
amendment 2:14,21 3:2,3 4:4 6:25 9:14 12:6,13,14 13:18 14:4,10 14:12 15:2 16:1,4,17,24 17:9,20,25 18:9,10,12,14 21:11 22:4,6,9 22:11 23:1,11 25:13 26:3,19 30:1,4,11,16 30:19,21 31:8 31:15,19 33:5 35:10 36:6 37:23 38:5,5,9 38:11,14,16 39:12,20 40:21 41:10 42:8,14 42:16 44:22 45:3,7,11,17 46:5,23 47:5 47:12,17,19 49:19 50:3,8 50:18,21 51:7 51:19 52:16 55:12,13,17 56:17,20 59:20 61:19 62:6,16 62:24 63:2,9 64:7 66:20 67:18 70:20,23 71:3 72:11,23 72:25 74:22,25 75:2,7,17,24 76:4,14 77:24 80:19 86:12 91:25
amendments 11:23 24:7,23 25:7,12,20 26:15,16 36:1 52:8 58:7,16 64:2,6 75:19 76:8,9 83:8
American 32:19 53:9
amount 7:24 8:16 72:4 95:2
analysis 91:1
Angier 63:18
announced 63:24
answer 51:2 52:23 53:17 66:3 86:11 87:20
answered 40:12
anticipating 35:25
anybody 55:9 62:4,25
Apex 63:17
apologies 4:18 5:11
apologize 6:5 27:17 72:16,19 72:22 76:24
app 28:2 29:14
applicable 9:11 9:12
apply 22:21
appreciate 6:2 16:9 41:15 51:22 58:3 62:13,21 82:18 82:23
appreciates 62:9
approach 38:21 53:13 89:25
approached 25:1
appropriate 31:14
approval 17:21 92:2
approve 92:5
approved 46:4
archived 7:18
area 52:2 94:20 95:14
areas 8:15,18 83:9 84:6 85:2 87:25
argument 45:15
arrive 78:16
arrives 36:23
Asheville 75:12 76:2,3,4,10,12 77:24 78:2,20 78:21
aside 24:4
asked 18:20 42:20 46:25 63:24 68:8 91:15
asking 12:20 25:12 55:1
aspersions 24:8
Assembly 1:1 7:12 9:9
associated 87:18
attempt 9:15 75:8
attempted 10:5 70:23 76:2
attended 35:19
attention 91:16
audio 20:17 21:5 27:25 33:12 37:2,5 91:10
August 82:8 90:24
average 13:22 30:17 38:11 45:10 63:3 75:19
averages 63:2
awkwardly 94:21
aye 6:18,19 18:14,15,24 19:2,4,6,8,10 19:13,15,17,19 19:21,23,25 20:2,6,8,10,13 20:21,22,25 21:3,6,7 27:6,8 27:17,22 28:7 28:13,25 33:13 33:16,18,24 34:2,8 43:3,5 43:11,20 44:1 44:11 48:3,5,7 48:13,17,23 49:8 60:2,4,6 60:12,16,22 61:7 69:3,5,7 69:13,17,23 70:8 73:6,8,10 73:16,20 74:1 74:11 79:3,5,7 79:13,17,23 80:8 97:1,9,11 97:15,19,21 98:2,4,11,13 98:15,18
ayes 6:24,24 12:20 18:17,18 62:20 98:20

B
back 11:19 16:7 21:14 28:3 35:14 36:11 51:18 54:11 55:10 66:9 71:2,23 76:21 76:24 80:21 82:7 90:23 91:22 92:11 95:4
backed 25:22
bad 66:1
bare 10:23
based 39:1 58:8 63:5,5
basically 39:6 56:17 71:24
beg 51:5 85:21
beginning 3:6 66:7
believe 4:11 15:18 17:13,13 26:17 30:12 50:18 54:12 55:11 65:24

74:25 76:11 77:18 90:8 95:24 96:13
Bell 20:9,10 29:5 29:6 34:25 35:1 44:16,17 49:13,14 61:12 61:13 70:13,14 74:16,17 80:13 80:14 98:14,15
Bertie 8:22
best 88:21 92:9 93:25 96:3 99:8
better 17:15 26:3 30:13,17 38:9,11 42:14 47:14 50:8,19 52:14 55:11 56:16 57:12 63:2,4,6,13 67:18 76:11 84:21
big 61:7 77:5 90:21,24
bill 93:14 96:18
bills 93:7
bit 3:11,19 8:9 25:3 40:10 42:14 56:6 68:6 71:1 84:5 84:12,24
Bladen 3:23 4:12,13
blatant 77:7
block 95:10
blocks 85:23 86:7 87:18
body 7:10 92:7 93:19
bombarded 55:3
border 56:3
bottom 68:4 86:17 92:6
bound 54:5
boundaries 10:12
breakdown 84:13
brief 7:7 42:6 57:2 91:12
briefly 3:3
broad 66:25 67:1,3
Brockman 18:25 21:2,8 27:4,20 27:23 33:10,13 42:25 43:1,15 47:25 48:2,2 59:25 60:1 69:2,3 73:5,6 79:2,3 97:2,3
broken 56:8 84:15
build 85:24
built 65:14
bulk 10:16
bunch 72:6
Buncombe 41:20 75:1,19
Burlington 22:4 23:20
business 98:22
Byrd 1:18 99:4 99:15

C

C 99:1,1
Cabarrus 3:6
Caldwell 7:1 11:21
call 18:20,22 26:24 27:1 33:6,7 42:22 42:22 47:22 59:21,22 68:24 73:2,2 78:24 78:24 93:22 96:24
called 36:19 89:18
camera 28:1
Carney 14:7,8 14:18,22 15:6 15:15,20 16:8 19:1,2 27:5,6 33:15,16 43:2 43:3 48:4,5 60:3,4 69:4,5 73:7,8 76:16 76:17 78:6,8,9 79:4,5 92:25 93:1 97:4,5
Carney's 71:8
Carolina 1:1,23 5:19 7:14,21 8:1,15 10:10 51:4 54:13 57:6 89:19,22 93:22 99:1
case 53:13 64:5 89:18,20
cases 9:8,11 22:21
cast 20:18 24:8
caused 58:25
census 85:7,23 86:7 87:18 95:10
center 65:8
certainly 18:21 36:22 62:8
certify 99:5
chair 2:15,16 3:7 4:3,10,23 4:23 6:24 9:7 9:12 10:13 11:6,20 12:5 12:18,24 14:24 15:3 16:12,21 16:24 18:5,17 21:20 23:6,7 24:4 27:20,21 29:18,19 30:9 31:5 35:5,12 35:16 36:5,9 37:17 39:16,16 39:23 41:16 42:6 45:5,10 46:1,13,13 50:1 57:24,24 61:19 62:8 63:19 70:20 72:22 75:6 76:20 80:25,25 81:18,19 89:3
chair's 9:17 10:8 11:22 21:19 22:3 30:15,18 38:9 50:4 58:3 59:13 62:24 63:13 75:9,12 86:17
chairing 7:9
chairman 2:3,16 2:17,18,19,24 2:25 4:5,13,16 4:20 5:2,8,14 5:16,25 6:8,11 6:14,16,20,23 7:3,4 11:18,20 12:1,2,5,12,23 13:3,8,11 14:5 14:9,16,18,23 15:4,7,7,10,10 15:11,13 16:3 16:3,10,18 17:22 18:1,1,2 18:4,11,16 20:6,12,13,14 21:1,4,15,16 21:18,25 22:10 22:12,12,13,16 22:17 23:2 24:1,2 25:14 25:18 26:5,5,6 26:8,11,14,21 26:22 27:19 28:24 29:2,9 29:10,19,23 30:1,20,22,22 30:23,25,25 31:2,11,12,16 31:17 32:13,17 32:21,22,23 33:4,11 34:19 34:22 35:4,5 35:10,18,24 36:9,14,17,17 36:18,19,22 37:4,9,18,22 37:25 38:15,19 38:20 39:13 40:13,14,17,24 40:25 41:11 42:1,17 43:13 43:17 44:13,20 44:22 45:18,21 45:22 46:9,21 46:22 47:6,20 48:1 49:10,17 49:19 50:13,15 50:16,23 51:1 51:13,15,17 52:17,20 53:15 53:19,20 54:7 54:10,18,24,25 55:5,18 56:11 56:12,13,21 57:15,19,19,21 59:2,3,19 60:1 61:9,16,18,23 61:24 62:7,22 63:10,11,12 64:8,13 65:15 65:16 66:13,14 66:22 67:6,7 67:12,13 68:15 68:16,20,21 70:10,17,19,22 71:1,5,6 72:12 72:18,20 74:13 74:20,22 75:25 76:1,15,18,25 77:3,18,20,22 78:8,10,18,19 78:22 80:10,17 80:19 81:1,13 81:14,23 82:14 82:15 83:11,14 85:3,4,10,11 86:8,9,10 87:6 87:7 88:7,8,24 89:13,14,15 90:4 91:6,12 92:24 93:2,11 93:15 95:8 96:12,16,23 98:11,18,20
chairman's 13:24 50:10 77:3
chance 41:3 54:17 81:6 95:7
change 3:12 8:17 9:3 25:5 39:3 40:14 41:4 59:8 62:4 87:2,3

changes 3:5 16:23 18:7 22:23 23:9 24:15,16,17,18 32:7 33:2 39:1 39:2,8 41:6,18 46:2,5 47:1 58:18,23,24 59:1,6 75:9,11 86:23
Charlotte 13:19
Chatham 3:17 10:1 16:25 17:6,16 18:8 26:20 96:19
Chatham-Ran... 3:14
check 37:11
choices 10:2
choosing 44:24
chose 10:23 23:25 77:16
chosen 85:24
chunk 88:19
circuit 62:3
cities 52:12
citizens 77:12 91:17
city 22:4 94:19
clarification 58:2 85:14
clarity 4:11,15
clear 45:8 63:21 84:1
clearly 26:3 54:15 58:20
clerk 18:22,23 18:25 19:3,5,7 19:9,11,14,16 19:18,20,22,24 20:1,3,5,7,9,11 20:14 27:1,2,4 27:7,9,11,13 27:15,18,22 28:5,6,8,10,12 28:14,17,19,21 28:23 29:1,3,5 29:7,21,25 33:7,8,10,15 33:17,19,21,23 33:25 34:3,5,7 34:9,11,13,15 34:17,21,23,25 35:2,9 42:22 42:23,25 43:2 43:4,6,8,10,12 43:14,16,19,21 43:23,25 44:2 44:4,6,8,10,12 44:14,16,18,21 47:21,23,25 48:4,6,8,10,12 48:14,16,18,20 48:22,24 49:1 49:3,5,7,9,11 49:13,15,18 59:21,23,25 60:3,5,7,9,11 60:13,15,17,19 60:21,23,25 61:2,4,6,8,10 61:12,14,17 68:24,25 69:2 69:4,6,8,10,12 69:14,16,18,20 69:22,24 70:1 70:3,5,7,9,11 70:13,15,18 73:2,3,5,7,9,11 73:13,15,17,19 73:21,23,25 74:2,4,6,8,10 74:12,14,16,18 74:21 78:24,25 79:2,4,6,8,10 79:12,14,16,18 79:20,22,24 80:1,3,5,7,9,11 80:13,15,18 96:24,25 97:2 97:4,6,8,10,12 97:14,16,18,20 97:22,24 98:1 98:3,5,7,10,12 98:14,16,19
clicks 65:21
close 23:23
CLR 99:16
coincides 9:19
colleague 83:20
color 2:6
come 8:6,13 11:23 16:7 28:3 29:14 35:14 58:11 94:12 95:19,20 95:21,22
commend 95:18
comment 3:16 8:2 14:6 18:6,7 86:22,23
commentary 38:17
commented 46:15
comments 17:2 17:3 58:3 59:15 81:4,11 81:20 82:20 90:23
commission 92:4 93:7
committee 1:2 2:11,13,20 5:17,20 6:19 6:22 7:6,9 9:18 11:24 18:5,15 21:9 22:8 24:5 25:6 26:16 29:22 30:10,19 35:14 36:8 38:4,13 39:12 46:8 50:2 55:9 56:20 64:25 72:1,23 75:16 75:23 81:16,19 81:21 91:24 92:4 93:24 96:9,17,21 98:23 99:7
committee's 14:3 30:13
common 68:11 88:3,5,13 94:22
communicatio... 90:22
communities 87:24 94:16
compact 3:11 4:2 11:16 15:25 22:7 23:12 41:23 50:4 75:18 77:13 87:25 88:21
compactness 11:1,3 13:17 14:1 15:22 26:2 30:17 38:12 39:19 40:1 45:7,16 46:16 47:13 50:6 63:1,4 67:18 75:23 77:6 82:11 95:3
compared 13:23 15:25 45:12,13 56:17 75:20,21
compares 16:23
comparing 23:8 45:9
competitive 57:7 57:12,13 92:8 92:11,20,21
compile 42:9
completely 46:5
compliance 89:12
complicated 52:10
complied 88:22
complies 14:2 38:9 41:7,8 55:11 56:14 63:4
comply 5:22 82:16 91:2
comports 47:3
computer 8:8 11:2,4 72:2
computer-based 11:13
concern 3:9
concerned 53:7
concluded 72:17 72:18
confident 33:3
configuration 41:24 77:4
confirmed 71:17
conflict 82:6,10
congressional 9:10 82:23
connect 94:24
consider 11:6,9 38:4,13 81:11
considerate 58:14
consideration 5:13 53:11 72:9
considerations 10:22
considered 90:9
constitute 99:10
constitutional 9:22 91:25
construct 85:2
consultant 11:13
contain 55:15
contains 11:3
contemplating 41:22
Contiguity 10:20
contiguous 10:21
continue 21:15 90:1
continued 32:9
controlling 96:19
conversations 94:18
Cooper-Suggs 19:3,4 27:7,8 30:24 31:1,3,4 32:11,14,15 33:17,18 43:4 43:5 48:6,7 60:5,6 69:6,7 73:9,10 79:6,7 97:6,7
copies 2:7
copy 2:5 16:5 71:9,14
correct 2:22 4:17 18:19

20:21 59:9 86:21 89:16
counties 3:25 9:20,24 10:2,3 10:4 39:4 88:10 96:20
county 3:6 6:7 7:2 8:24,25 9:25 10:1,2 12:6 13:17,21 17:6,7,16 21:21 22:18 23:22 24:12 26:20 30:3 37:14 39:5,6 40:5,7 41:20 41:21 45:1,24 45:24 49:22 53:5 56:3,8,17 56:18 57:4,6 58:20 59:4,12 62:15 63:15 64:19,20 65:10 65:14 66:4 68:3,4,18 70:25 71:14,16 71:18,22 75:1 75:13 85:25 88:5,16,17 99:2
county's 31:25 46:6
couple 8:18 23:7 39:17 41:17 59:9 89:4
course 2:4 8:9 9:3,6,21 32:1 38:24 45:25 53:3 72:1 88:1 94:8
court 1:19 9:7 24:13 32:4 33:1,3 46:4 47:4 78:12 83:4 88:14 89:20,25 99:4
courts 5:17 32:2 41:9
Covington 89:18 90:7
create 82:9 88:20
creates 11:16
credit 52:7
criteria 9:18,19 14:3 30:13 38:10 41:7 46:16,17 47:13 54:7 55:12 56:14 57:8 63:4 82:6,7,17 88:22
criticism 55:5
crosses 13:21
CSR 1:18 99:5 99:16
Cumberland 30:3 31:25
curious 77:8
current 8:20,25 9:13 11:3 24:13,19 32:4 32:25,25 38:25 41:5 47:15 71:21,22
currently 32:3 46:7 52:14
cutting 28:1

D

Dahle's 67:8
data 7:23 11:7,9 11:10 21:14 25:11 31:21 41:21 59:17 78:16 85:7
day 90:23 95:19 99:12
days 41:2
deal 47:2
dear 94:10,11
debate 7:15
decade 8:16 9:3 9:4,6 32:2 38:25 46:1 53:1 54:16 78:12 83:2 94:4
December 99:12
decent 94:7
decided 5:20 9:20 56:7 86:5
decision 9:23
decisionmaking 51:10
decisions 83:17 86:3 93:25 94:17 95:5
declined 82:9
definitely 13:19
demanded 91:17
democracy 93:20 94:2
Democratic 71:25
Democrats 72:3 72:5
Denise 1:18 99:4 99:15
denise@disco... 1:25
depend 93:23
depending 88:13
depends 93:20
described 16:13
design 24:9
Despite 11:1
detail 67:2 84:2 84:11,24 85:21 86:3 87:13
detailed 14:20
details 95:7
deviation 3:20 16:25 17:19 18:7
deviations 3:16 86:24,24 87:1 87:4
dictated 9:8
difference 6:3 13:25 39:25 75:20,22 77:5 78:5
differences 45:7
different 39:20 41:23 53:6 58:19 77:10,19 77:23 85:23
difficult 25:10 67:9 86:20
dig 84:11 95:7
digest 54:9 55:24
digestible 54:1
direct 37:4
directed 65:21 81:18,19
disagree 47:11 90:19
Discovery 1:19
discrepancies 86:24
discuss 83:25
discussed 52:8
discussion 6:4 96:10
displace 16:4,10
district 3:17 6:15 8:19,20 8:25 10:20 13:16 15:8,21 17:10,11,12 23:16,19,20 24:13,20 39:8 40:3 46:6 53:8 56:16 57:12 65:5,6,9,11 67:25 68:1,2 75:10 77:9 78:11,11 85:5 86:17 87:17 88:21 90:8 94:21
districts 3:19 4:2 8:18 9:13 11:17 13:17,23 17:1 18:8 22:7 32:4,17,25 38:12 39:1 41:19,23 45:8 45:11 46:20 57:11,13 65:23 66:24 67:5 75:11,18 76:3 76:12 78:2,4 78:20 82:12 89:9 90:11,14 92:9,11,20,21
Dixon 19:5,6 27:9,10 33:19 33:20 43:6,7 48:8,9 60:7,8 69:8,9 73:11 73:12 79:8,9 97:8,9
doing 12:21 87:3 96:2
double-bunk 22:5 30:12 38:6 62:25 75:14
double-bunked 10:25 50:11
double-bunking 3:9
downstairs 2:4
drafting 25:22
draw 4:1,1 8:6 8:13 9:9,9 10:14 15:24 24:14 64:21 67:9 77:16 89:9 92:9,13 92:20,21
drawing 5:21 11:7,10 22:7 46:18 47:14 51:25 59:17 64:14,22 66:4 72:5,9 75:18 81:12 82:3 83:3 89:10
drawn 10:7 11:2 11:4 24:11 46:6 66:8 71:24 77:14 85:19
draws 89:24
drew 55:8,25 56:11
due 53:11 66:22 67:17
Durham 3:13 4:25 65:8 84:3 84:7,8 86:16 88:4,10,12,17 88:17,19

E

E 99:1,1

earlier 22:20 58:3 70:24
ease 35:14,21
easier 66:5
east 3:4,13,21
eastern 51:3 57:5
easy 64:20
Edgecombe 8:21
effort 9:12 10:13
eight 24:22
either 10:18 28:1
elaborate 77:15
elected 92:10
elections 94:2
embarked 7:13
emojis 35:7
emphasized 58:17
enamored 64:15
encourage 9:14 42:15 47:11,18
ended 35:22 98:24
enjoy 51:20
ensure 32:8,19 89:11
entertain 12:25
entire 10:9,10
entirety 8:22
entitled 3:1
equal 25:25 77:25,25
equalize 87:1
equally 76:10 78:3
especially 64:24
Esse 95:25
essential 92:10
essentially 71:20 76:4 77:23
evening 2:8
everybody 57:9 81:21 88:16
everyone's 21:10
evidence 89:21
exactly 14:20 16:22 57:9
example 10:1 46:24
examples 8:18 63:16
excuse 3:14 13:19 72:13 91:3
exhaust 56:23
expect 65:22
expensive 83:5
explain 84:20
extraordinarily 10:18
eye 95:12

F

F 82:23 99:1
face 23:10
fact 14:1 25:6 59:7 63:5 82:25 84:12 93:18
factor 5:21
facts 90:13
fail 35:11 44:23 74:23 80:20
fails 30:1 49:20 61:20 70:21
fair 65:24 94:9
fairly 39:25 91:21 93:19
faith 65:19 66:1 94:1,13,13
familiar 51:4 53:4 85:20
far 58:16 76:5 78:14
Faucette 23:21
favor 6:18 18:10 18:13
favorably 96:17
Fayetteville 30:14
federal 32:2 91:3
feed 27:25
feel 14:2 63:3
feels 54:7
felt 3:23
fewer 66:21
figure 31:18 40:10 89:11
filed 93:7
filled 8:11
filling 65:12
final 11:14 95:4
find 53:12 72:23
finger 40:4 67:24,25 68:7 68:9,12
finish 28:4
first 7:20 9:20 25:23 30:14 58:1 90:22
fit 8:7,13 40:8
five 38:12 62:2,5
fix 3:18 58:13
fixed 37:2 83:8
floor 63:25
fly 4:24
folks 37:2,6 42:15 55:16 71:23 81:17 85:7
follow 32:16 92:17
follow-up 5:7,9 5:23 6:1,10 25:17 40:16,18 41:14 47:10 52:19 53:19,21 66:12,15,19 67:12,14 78:7 81:25 85:10 86:8 87:5,8 90:2
following 87:14
follows 30:13
foregoing 99:10
Forest 40:15 42:12 63:17
Forks 1:21
former 58:22
Forsyth 38:23 39:5 40:5
forth 24:23 25:7 55:22 66:21 67:20 94:2
forward 51:8 52:24
found 5:18 89:20 90:10
four 8:11 46:2 47:2 95:20
fresh 83:23 86:3
Friday 8:4
front 10:14 12:3 15:14 52:11 55:14 72:2
fruitful 96:11
frustrating 42:9
fully 54:1
fun 35:7
Fuquay-Varina 63:8,17
further 4:5 7:24

G

Garrison 19:9 19:10
gather 71:2
general 1:1 7:12 9:9 41:17 55:2
gentleman 2:23 7:1 11:21 12:23 51:20 55:6 62:13 66:7,9 88:11
gentleman's 5:14 14:5 55:1 65:18 66:3 86:11,15
gerrymandered 90:9
gerrymanderi... 78:14,15 82:21
gerrymanders 90:12,14
Gingles 89:7
give 20:20 28:2 31:22 36:2,10 36:21 37:12 45:1 52:5,7 94:11 95:22
given 9:5 11:12 24:6 51:19 66:20
gives 87:17
giving 21:8 54:11 71:1 72:7
glad 83:18,19 84:9
gladly 12:24
go 2:9 3:3 21:14 26:24 28:5 35:13 36:14 51:18 55:10 62:11 81:6 85:13,15 86:5 91:22 92:11 93:18
goal 9:15 24:14 32:6 95:3
goes 8:23 40:4 66:9 95:1
going 2:10,15,16 2:21 9:17 14:24,25 18:9 32:5,18 35:13 36:24 47:16 57:10 59:7 62:10 66:7 76:19 83:4 84:23 89:7 90:1 92:6,7,13
good 13:12 40:8 57:7 65:19 82:4 83:8 88:18 92:7,15
gotten 71:15,16
governed 94:3
grades 82:23
great 39:23 93:22
greater 75:21 84:22
group 84:16
grouping 3:15 5:12 22:24 39:3,4,5 59:11 84:8 85:18,20 85:25 86:13 88:6,10,17
groupings 3:23 9:2 32:6 41:22 88:15
growing 17:7,17
grown 51:3
guess 51:9 65:6 84:9,15

guidelines 92:17
Guilford 44:25 45:24,24 46:5

H

H 3:1
H976-ABA-31 96:19
half 8:10 24:6 25:7 56:18 59:5 67:4 93:21 94:20
Halifax 8:25
Hall 2:3,24 4:16 4:23 5:2,16 6:8 6:14 7:3 12:2 13:8,11 14:13 14:16,18 15:7 15:10,12,13 18:1,2,4 20:12 20:13 21:13,15 22:12,15,16 23:7 24:1,2 26:5,8,14,21 29:8,9 30:22 30:23,25 31:6 31:11,12,17 32:17,21,22 35:3,4 36:17 36:18,19 37:1 37:4 38:18,19 39:16 40:13,14 40:24,25 41:16 44:19,20 45:20 45:21 46:13,21 46:22 49:16,17 50:14,15 51:1 51:13,15,17 53:15 54:24,25 55:5 56:12,13 57:18,19 59:2 59:3 61:15,16 63:10,11 65:15 65:16 67:6,7 68:15,16 70:16 70:17 71:1,4,5 72:13,16,18 74:19,20 75:25 76:1 77:18,20 77:22 78:18,19 80:16,17,25 81:13,14 82:14 82:15 85:3,4 86:9,10 88:7,8 89:13,14 92:16 98:17,18
Hall's 16:24 39:23 77:3
hand 94:7
handles 17:15
happened 7:11
hard 4:23 42:9 92:16
Hardister 19:7,8 27:11,12 33:21 33:22 43:8,9 48:10,11 60:9 60:10 69:10,11 73:13,14 79:10 79:11 97:10,11
Harrison 4:21 4:22 5:3,6,10 5:23 6:2,9,12 16:15,16,20 17:23 21:22,23 23:4,5 24:3 25:15,16,19 26:9,12,13,17 27:13,14,16 33:23,24 36:4 39:14,15 40:16 40:18,19 41:12 41:13 43:10,11 46:11,12 47:8 47:9 48:12,13 60:11,12 69:12 69:13 73:15,16 79:12,13 80:22 80:24 81:2,24 81:25 82:18 89:1,2 90:2,5,6 97:12,13
Hastings 19:11 20:17,24,25 21:5 27:15,18 27:20,24 29:12 29:13,17,20,24 33:25 35:8 43:12,14,18 48:14,15 60:13 60:14 69:14,15 72:13,14,19,21 73:17,18 79:14 79:15 97:14,15
Hawkins 19:12 19:13 28:6,7 34:1,2 43:19 43:20 48:16,17 50:24,25 52:9 52:18,19,22 53:16,18,22 55:1,4,19,20 56:14,22 60:15 60:16 64:10,11 65:17 66:12,15 66:16 67:11,15 68:16,19,22 69:16,17 73:19 73:20 79:16,17 80:23 83:12,13 85:9,12 87:5,8 87:9 88:9 93:12,13,16 97:16,17
HBA 30:3 62:14 70:25
HBK 3:2
HBK-12 2:11
HBV 16:13 36:15,24 37:14 44:25 75:1
HBVA 15:4 16:13
HCE 49:21
he'll 66:11
head 71:13
headed 53:1
health 96:5
hear 18:6 29:17 37:8,10 83:16
heard 3:15 6:17 17:2 22:10 30:20 38:15 52:3 71:11 81:3,3 82:19 84:5 86:23 90:23 91:23 96:23
hearing 91:17
hears 64:13
heavily 38:24 39:9 45:25
heavy 53:9
held 99:7
helps 15:9 83:17
hey 58:12
hierarchy 82:9
historic 7:10
history 7:11,12 7:14,21 55:8
hold 16:11
holistically 82:16
home 65:2 93:22
honor 18:21 62:10
honored 10:12
honoring 62:20
hope 30:16 31:9 31:13 42:7 96:9
hopefully 83:15 83:16
hours 95:20
House 1:2 8:1 17:11 40:3 71:25 82:21 96:16,18 99:6
HST 21:20
huge 72:4 75:22
hundreds 10:6,6
Huntersville 13:20 15:18
Hurtado's 23:16
hurts 94:23

I

identical 23:23
immediately 35:15
immense 7:24 8:15
impactful 83:17
impartial 91:24 92:3
important 42:11 46:16 94:24
importantly 94:14
impossible 91:20 92:15
impressive 11:15
improve 26:1 50:5 83:18
Inaudible 48:25 73:22
include 7:23 67:24 88:18
inclusive 99:10
Incumbency 10:22
incumbent 82:13
incumbents 22:6 30:12 38:6 50:11 75:15
independent 93:6
indicating 90:16
individual 84:14 85:23 86:5,6
infer 24:9
inform 83:17 84:22
information 55:13 71:2
informed 3:7 35:12
input 7:25 52:5 72:4,6,7,8 82:2
instant 66:10
intact 9:13 51:8 63:15
intense 32:1
intentional 58:4 85:19
interest 3:25 62:2 87:24 94:16
interested 72:7
issue 56:4
issues 5:13 17:15 51:22

J

jeopardy 95:17
job 50:19 52:14 58:5 63:6,14
Jones 19:14,15

28:8,9 34:3,4 43:21,22 48:18 48:19 60:17,18 69:18,19 73:21 73:22 79:18,19 97:18,19
jump 2:9

K

keep 9:13,20 10:13 15:16,19 40:9,15 42:11 51:8 76:3,11 78:4,21 86:20 94:15
keeping 10:3 50:19 52:14 63:14
keeps 11:16 17:11
kept 8:20 9:24 9:24,25 10:3
kindly 54:9
know 8:14 9:21 21:16 25:9,21 33:12 37:1,19 42:8 45:14 51:3,7,18 52:1 52:4,8,9,13,24 53:5,10,23,25 54:3,7,8,10,20 54:21 55:2,21 55:25 56:4,7,8 57:3,3,8,8 58:4 58:5,20 59:18 64:12,13,19,24 65:3,3,4,7,8,11 65:18 66:20,24 67:17,21,24 68:6,10 72:1 77:23 81:14 82:8 83:24 84:3,5,11,13 84:17,21 85:13 85:20 86:2,6,7 87:11,12,14,21 87:22 88:9 91:25 92:17,19 93:8,20 94:10 94:11,14,21 95:3,6,14,24 95:25
knowing 39:8
knows 5:16 57:9 66:8 68:12

L

labeled 12:14 15:2
lack 13:16
lady 5:16 26:14 46:25 71:10,11 89:16
landscape 51:5 53:4
large 5:4 67:7 86:18
largely 71:24
lawyer 54:1
layered 86:14
Leader 14:9 31:8
learned 22:20
leave 35:17,18 96:8,20
Lee 10:1 96:19
left 72:24
legal 1:20 32:9
legally 5:18 89:21
legislative 9:10 92:2
legislature 7:21 90:10,16 93:5
Lenoir 56:3
lessen 95:2
let's 36:1 91:22 92:20,22
letting 52:8
life 95:22
light 96:3
line 92:6
lines 13:21 92:13
list 82:7
listen 81:18 91:21
listened 18:5
listening 81:16 91:14
literally 55:8 65:23
litigated 24:12 24:17 38:24 39:9 45:25
litigation 9:5 22:19 32:1 83:3 84:7
little 3:19 23:14 40:9 42:14 56:6 68:6 71:1 84:12,18,24
live 53:5 85:7
LLC 1:20
look 2:5 11:7,10 31:22 40:2 41:3 42:10 45:17 50:6,7 52:23 54:10 56:16 58:21,21 64:4 65:5 67:21,22 68:11 76:23 77:2,4,6 77:10,12 88:14 95:4,11
looked 11:1 53:15 59:16 82:15 93:4
looking 13:7 14:23 36:13 37:13 39:18 42:7 67:22 68:1,2,5 76:5 84:13 85:6,16 95:8
looks 12:6 13:11 16:13 20:21 21:21 23:10,17 30:3 44:25 56:15,15 66:10 67:23 68:9,12 76:9 77:25 78:13 95:13,14
lost 8:15
lot 3:15 17:2 18:6 45:14 55:13 58:23 67:19 75:11 81:3,9 82:19 87:23 88:12
love 96:6
lumping 63:16

M

main 45:12
major 67:3
majority 68:12
maker 4:7 17:24 30:4
making 24:18 41:18,23 57:2 87:25 93:25 94:9,17 95:1
man 92:15
mandates 89:8
map 3:5 4:14 8:1 8:13 9:17,19 9:21,23 10:8 10:11,20,23 11:2,3,15 13:7 13:24 14:13,20 15:14 16:5 22:3,22,24 23:9 24:11 30:15,18 31:9 31:13,18,20 32:3,6,9,24 33:1,2 38:9,23 39:18,23 40:25 41:1,4,5,7,8 45:9,10,12 46:2,3 47:2,3 50:4,5,10,18 50:20 52:2,10 52:13 55:11,22 56:11,14 58:8 58:11,22,25 59:12,13 62:24 63:13,23,25 64:2 65:13,22 65:24 66:4,22 67:9 68:2,17 71:9,15,20,21 72:9 75:9,12 75:12 76:2 77:2,3,3,5,10 77:12,23 78:2 81:12 82:22,22 86:13,14,18 87:15 95:11 96:22
map's 26:1
map-drawing 25:2
map-making 7:16
maps 5:21,22 7:25 8:6 9:7,10 9:10 10:7 11:8 11:11 22:21 32:18,20 46:18 47:14 52:1,25 58:18,21 59:17 63:1,23 64:3 64:18 66:9 81:4 82:3,23 83:4,18 84:14 84:21 85:7 94:9
Martin 8:21
McNeill's 17:12
mean 55:3 58:21 77:6 84:17
meant 4:13 27:17
measures 46:1
Mecklenburg 12:6 15:17 16:5 70:25 71:16,18,22
member 2:5 8:5 8:12 46:24
member-subm... 63:23 64:3
members 2:9,19 3:1 6:19,22 7:5 8:14 10:24 18:4,15 21:9 22:18 25:1,6 25:12 29:22 38:21 41:2 44:24 45:23 46:6,8 47:12 50:17 52:3,16 55:17 56:20 59:5,6 63:13 64:3 71:25 76:1,20 93:4 95:19
mentioned 41:17
merits 42:10

mic 37:11 72:14 91:10
middle 76:21
million 83:2
Mills 19:16,17 28:10,11 30:16 31:9,13 34:5,6 43:23,24 48:20 48:21 60:19,20 69:20,21 73:23 73:24 79:20,21 97:20,21
mind 23:24 36:5 83:23 84:1
mindful 82:25 83:6 91:4
minimal 33:2 39:7 41:6,18 46:2 47:1 75:9
minimalist 58:18,22
minimum 8:22 10:23
minority 52:4
minute 5:11 36:21
minutes 35:15 36:2 95:21
mistaken 21:24
misunderstood 71:10
moment 36:10 37:13 45:1
Monday 8:4
money 83:2
Moore 16:14 96:20
Morrisville 63:7 66:23
motion 4:6,7 6:17 96:14,16 96:24 98:21
move 2:10 4:3 16:4,12 25:25 33:6 42:21 59:21 73:1 78:23 92:22
moved 23:19 46:2 47:1
moving 3:13,21 36:6
municipal 10:12
municipalities 6:6 10:13,17 11:16 50:19 63:7,15 66:21 82:12
municipality 10:15 15:17 30:15 47:16 67:3 75:13 76:6 94:19
muster 83:4
Myers 1:18 99:4 99:15

N

name 36:6
natural 45:16
natural-looking 45:8
ne 29:18
nearly 17:17 41:2
necessarily 54:22 87:15,19
necessary 32:7
need 2:5 5:5 87:19 90:25 91:3,24 92:3,8
needed 21:14
needs 57:10,11
negative 9:14
neighbors 95:15
Neither 75:14
never 7:11
new 41:21 84:7 96:18,22
night 24:7,24 25:8,13 31:20 31:24 41:1,4 46:23 51:19 76:7 83:24 86:2
normally 50:7
north 1:1,23 5:19 7:14,21 8:1,15 10:10 23:18 51:4 54:13 57:6 65:11 89:19,22 93:22 99:1
Northampton 9:1
northern 15:17 23:22,24 56:18
nos 12:20 62:20
note 13:14 30:10 31:19 35:6 56:5 63:19 71:19
noticed 27:21
notion 62:9
November 1:3 99:7
nuisances 41:21
number 3:2 10:23,24 12:13 13:15 54:20 86:19
numbered 12:3
numbers 25:1 77:19,22 84:19 85:5

O

objection 2:12
observation 91:19
obviously 77:2 88:18
October 8:4
odd 23:14
offer 36:5 54:9
offered 16:1 26:20 47:17
offering 40:22
Oh 55:4
Okay 2:22 12:12 14:22 15:20 16:18 20:22 22:10 30:20 37:21,25 43:17 56:24 68:19
once 54:16 58:8
ones 23:25 56:4 92:10
online 8:3 21:8 81:6
open 8:3 24:5 25:4
opening 7:7
operated 89:23
operating 46:17
opinion 6:3,23 18:17 50:4 52:3 56:15 61:18 70:19
opportunity 8:12 53:25 81:17
oppose 22:25 25:13 55:17 56:20 64:6 76:13
opposed 6:20 18:16
optimal 88:16
option 66:17
order 11:25 12:2 61:23 91:2
organize 81:11
original 62:10 80:21
originated 64:17
outcome 59:18
outcomes 59:16
outlined 87:16
outside 66:6
overall 45:10
overcome 92:1
overlaid 87:15
overlay 76:6 87:19

P

p.m 8:5
packed 32:20,20
packing 53:7
pages 3:2 99:10
paperwork 14:25
paramount 95:6
part 5:5 7:16 67:7 86:16 88:8
particular 11:25 12:4 15:14,22 31:18 50:3 58:24 66:23 75:7,10 76:2 85:8 86:13
partisan 59:18 78:14,15,15
parts 10:19 38:23
party 52:4
pass 21:11 32:18 83:4
passes 98:21
pay 91:16
PCS 2:10,12 7:5 39:21 83:22 86:2 87:16 96:18
Pender 3:23 4:12
people 54:13 57:12 76:23 88:2,4,5 91:22 92:13,21 93:21 93:21 94:5,13 94:23 95:10,20 95:21,21 96:4
people's 58:14
percent 31:12,17 40:6 64:21
person 8:2 83:19 84:8 85:25 88:5,10,11,17 88:20 95:16
perspective 65:19 89:8 90:20
phone 36:11
pick 86:6
picture 55:14
Pitt 49:22 53:5 56:16 57:25 59:4,12
Pittman 3:7,10
place 85:17
placed 94:20
plan 3:8 89:10
please 18:14 21:6 25:13
pleasure 65:1 84:16
podium 2:17 76:21

point 8:10 41:16 57:2 59:14 61:23,25 65:4 76:19 93:3
pointed 14:11 91:15
points 17:17,18 91:13
pokes 23:15
polarized 5:19 89:22 90:17 91:1
political 7:23 11:9,10 59:17
Polk 10:1
Polsby-Popper 13:24 23:13 26:2 39:24 45:13 63:3 75:21
population 3:16 3:20 8:16,23 10:18 16:25 17:15 23:23,23 24:16 32:8 39:2 47:3 59:5 88:19
populations 5:4 10:19 26:1 86:20
populous 64:20
portion 56:19,19
position 51:24
possession 70:22
possible 24:15 24:18 76:3,12 82:17 93:25 96:3
possibly 92:12
potential 65:4
potentially 53:9 65:1 84:1 94:4
precinct 15:8 23:14 71:13,17 72:10 86:6
precinct-level 14:19 24:25 25:11 31:21
precincts 4:25 11:15 16:6 17:5 25:25 46:3 47:2 54:21 56:2 59:12 71:12 86:18 92:19
prefer 29:16
present 2:17 17:3 30:5
presentation 4:6 9:16 22:11 30:21
presented 13:8 13:18 45:9 53:24
presenting 7:9 12:7 35:25
pretty 25:21 53:8,9 67:3 85:19,20 87:10 94:7,10
previous 9:4 32:6 83:1
previously 5:17 7:8 9:8 32:24 38:22 42:20 45:23 59:4
primaries 54:11
Princeton 82:20
print 2:6
printed 2:4
printouts 24:25
prior 39:4 45:6 46:23 47:4 58:18 72:8 89:10
prioritize 82:10
probably 12:2 40:8 64:21 65:20 88:11
problem 8:7 16:25 72:20 88:8 90:21,25 91:4
problematic 83:9
proceed 37:21
proceeds 20:15
process 7:8,10 7:14,17,20,22 25:2,20 53:23 55:7 56:6 58:14 68:14 72:8 91:20 92:14 94:2
processes 94:14
produces 74:24
product 11:14
Project 82:21
proposal 6:7 14:6 23:10 47:15 80:21
proposed 2:14 9:17,19 10:8 23:9,9,16 39:21 40:3 41:19 46:4 76:9 82:22 83:7,24
proposes 22:6 75:17
protection 82:13
Providence 17:5 17:10
public 3:15 7:17 7:25 8:2 17:2 18:6,7 31:22 55:9 64:4 81:4 81:20 82:2,20 84:22 85:15 86:23 90:23 91:16 93:9
pull 36:15 45:1
pulling 21:19
pulls 21:20
purpose 87:3
pushing 54:10
put 24:23 25:7 31:20,20 51:8 51:24 55:22 64:1,2 66:20 67:19,20 68:14 78:2,20 94:2 96:3
puts 40:6 95:17
putting 23:18 58:7

Q

Quam 95:25
question 24:3 25:24 26:10 31:6 32:12 46:25 51:6,9 51:14 53:17 54:3,17 55:2 55:20 56:23 57:25 58:15,19 65:18,25 66:1 66:3,19 67:3 68:8 71:8 77:1 80:25 81:15 82:1 84:25 85:22 86:11 91:15
questioning 15:24
questions 4:6,20 6:17 17:24 23:8 25:12 38:16 39:17 51:2 64:16 65:2 67:21 87:20 89:5
queue 15:5
quick 23:7 25:16 47:9
quite 8:8 25:3 39:20 84:5

R

R 99:1
race 5:20 11:6 53:16 90:9
race-blind 89:24
racial 11:7 90:12 90:13
racially 5:19 89:21 90:9,17 91:1
raise 89:4 91:13
Raleigh 1:23 63:16 94:12
Randolph 3:17 16:14 17:8 18:8 96:20
randomly 21:19
rapidly 17:7,17
read 4:24 13:9 14:5 81:22
reading 90:13
ready 37:21
real 92:1
realize 66:17
really 51:5 72:3 81:15 88:12
reason 3:12 15:15 54:23 84:9 86:4
reasonably 24:16 32:7
reasoning 85:1
reasons 3:4 52:15 71:8
recall 82:8 83:1
received 7:24 41:1 46:22
recognition 26:23 42:2,19 45:19 46:10 47:7 57:17 59:20 64:9 68:23 72:25 76:16 78:23 88:25 91:7 96:13
Recognize 7:1
recognized 2:23 5:8,15,25 12:16 13:4 14:17 15:11 16:19 18:3 22:1,14 25:18 26:6 30:7 31:3 31:14,16 38:1 40:18 49:24 51:16 53:20 56:25 61:24 62:18 66:14 67:13 71:4 75:4 77:21 81:1 85:11 87:7 90:5 93:15
recollection 71:12
recommend 17:20
recommendati... 92:3
recommended

17:19
record 21:7 27:23 43:14
recorded 7:17 99:6
recording 99:11
red 67:23,25 68:7,9
redistricting 1:2 7:14 51:21 83:3 93:7 96:17 99:6
redraw 90:10
redrew 71:23
referring 56:10
reflect 96:22
reflects 8:1
regretful 98:8
regularly 81:20
reiterate 46:14
Reives 12:8,15 12:17 13:1,5 13:13 14:9 16:2 18:19 19:18,19 21:24 21:25 22:2 25:3 26:18,25 28:12,13 30:6 30:8 31:8 34:7 34:8 36:20 37:12,16,20,24 38:2 39:19 40:22 42:21 43:25 44:1 45:3,4 46:15 48:22,23 49:23 49:25 51:7 52:7 57:20,22 57:23 60:21,22 62:17,19,23 69:22,23 70:24 73:25 74:1 75:3,5 77:11 79:22,23 97:22 97:23
Reives' 23:8,11 26:3,19 47:18 62:10 77:5
related 87:9
relationship 94:5
remainder 88:6 93:19
remained 9:4
remarks 7:7 72:17
remember 65:22 67:1,2 71:23 90:7
reminded 90:21
Reock 13:22 39:22 45:11 63:1 75:19
replay 66:10
report 10:14,17 96:17
Reporter 99:5
Reporters 1:19
reports 90:15
represent 46:7 94:6
representative 3:7,10 4:8,9,17 4:19,21,22 5:2 5:6,10,23 6:2,9 6:12 8:19,23 12:8,15,17 13:1,5,13 14:7 14:8,16,18,22 15:6,12,15,20 16:2,8,15,16 16:20 17:12,23 18:2,19,24 19:2,4,6,8,10 19:13,15,17,19 19:21,23,25 20:2,8,10,15 20:17,19,23,24 20:25 21:1,4 21:13,22,23,24 21:25 22:2,15 23:4,5,8,11,15 23:16 24:1,3 25:3,14,16,19 26:9,11,13,17 26:18,19,25 27:3,6,8,10,12 27:14,16,19,20 27:23,24 28:7 28:9,11,13,15 28:18,20,22 29:4,6,11,13 29:17,20,23 30:6,8,23,24 31:1,2,4,6,11 32:11,13,15,21 33:9,16,18,20 33:22,24 34:2 34:4,6,8,10,12 34:14,16,24 35:1,6,7 36:4 36:18,20 37:1 37:7,9,12,16 37:20,24 38:2 38:18 39:14,15 39:19 40:13,16 40:17,19,22,24 41:11,13 42:3 42:5,18,21,24 43:1,3,5,7,9,11 43:13,15,17,20 43:22,24 44:1 44:3,5,7,9,11 44:15,17 45:3 45:4,20 46:11 46:12,15,21 47:8,9,18,24 48:1,2,5,7,9,11 48:13,15,17,19 48:21,23,25 49:2,4,6,8,12 49:14,23,25 50:14,23,25 51:7,15 52:7,9 52:17,19,20,22 53:16,18,22 54:24,25 55:4 55:18,20 56:12 56:13,21,22,24 57:1,16,18,20 57:22,23 59:2 59:15,24 60:4 60:6,8,10,12 60:14,16,18,20 60:22,24 61:1 61:3,5,7,11,13 61:22 62:1,7 62:10,17,19,23 63:10 64:10,11 65:15,17 66:12 66:15,16 67:6 67:11,15 68:15 68:16,19,22 69:1,3,5,7,9,11 69:13,15,17,19 69:21,23,25 70:2,4,6,8,12 70:14,24 71:4 71:7 72:12,13 72:14,16,19,21 73:4,6,8,10,12 73:14,16,18,20 73:22,24 74:1 74:3,5,7,9,11 74:15,17 75:3 75:5,25 76:16 76:17 77:4,11 77:20 78:6,8,9 78:18 79:1,3,5 79:7,9,11,13 79:15,17,19,21 79:23,25 80:2 80:4,6,8,12,14 80:22,23,24 81:2,13,23,25 82:14,18 83:12 83:13 85:3,9 85:12 86:9 87:5,8,9 88:2,7 88:9 89:2,13 90:2,4,6 91:8,9 91:11 92:15,25 93:1,11,13,16 96:14,15 97:1 97:3,5,7,9,11 97:13,15,17,19 97:21,23,25 98:2,4,6,8,13 98:15
representatives 89:1 94:15
request 26:25 62:9,11,20
requested 91:17
required 17:19 24:16
research 83:1
residences 40:6 67:8
resources 8:7
respect 9:6 66:22 67:17
respectfully 39:11 46:7
response 29:20 36:10 41:15
rest 65:13 85:24 89:10,17
result 32:3 41:7
resulted 7:25 8:17 11:14
resulting 96:22
review 89:7
reviewed 89:6
revision 9:22
rhyme 54:23
Richardson 20:3 20:15,19,23 28:23,24 34:17 34:19 35:6 37:7,10 42:4,5 42:18 44:10,11 49:7,8 52:21 56:22,24 57:1 57:16 61:6,7 61:22 62:1,8 70:7,8 74:10 74:11 80:7,8 91:8,9,11 98:7 98:8
Richardson's 59:15
Richmond 16:14 96:20
Riddell's 23:15
right 2:9 4:16 17:16 30:8 36:20 37:20 38:2 45:3 54:14 58:11 83:7 85:22 94:6 95:12
Rights 89:5,9 91:3
Road 1:21
Rogers 19:20,21 28:14,15 34:9 34:10 44:2,3 48:24,25 60:23 60:24 69:24,25

74:2,3 79:24 79:25 97:24,25
Rolesville 63:7
roll 18:20,22 26:24 27:1 33:6,7 42:21 42:22 47:22 59:21,22 68:24 73:1,2 78:24 78:24 96:24
room 8:3 21:2 24:5 35:19,24 47:21 51:25 55:9 57:9 65:20 72:1 76:22 81:16
Roseville 63:17
rough 31:18
roughly 8:9 59:4
RPR 1:18 99:16
ruled 78:13
rules 53:11
rulings 47:4 78:12
run 3:8
rural 8:14 63:14

S

Saine 2:16,17,18 4:5,20 5:8,14 5:25 6:11,16 6:20,23 11:20 12:5,12,23 13:3 14:5,16 14:23 15:4,11 16:3,10,18 17:22 18:2,11 18:16 20:5,6 20:14 21:1,4 21:18,25 22:10 22:13 23:2 24:1 25:14,18 26:6,11,22 27:19 28:24 29:1,2,10,19 29:23 30:1,20 30:23 31:2,11 31:16 32:13,21 33:4,11 34:19 34:21,22 35:5 35:10,18,24 36:9,14,18,22 37:9,18,22,25 38:15 39:13 40:13,17,24 41:11 42:1,17 43:13,17 44:12 44:13,22 45:18 46:9,21 47:6 47:20 48:1 49:9,10,19 50:13,23 51:15 52:17,20 53:20 54:24 55:18 56:12,21 57:15 57:21 59:2,19 60:1 61:8,9,18 61:24 62:7,22 63:10 64:8 65:15 66:14 67:6,13 68:15 68:21 70:9,10 70:19 72:12,20 74:12,13,22 75:25 76:15 77:20 78:8,18 78:22 80:9,10 80:19 81:1,13 81:23 82:14 83:11 85:3,11 86:9 87:7 88:7 88:24 89:13 90:4 91:6 92:24 93:11,15 96:12,23 98:10 98:11,20
sake 4:11
Sampson 4:14
Sampson-Bla... 3:22
sat 65:19 66:8
saw 8:6,13 13:14 58:8
saying 6:18 18:14 23:24 65:25 81:17
says 13:11,14,15 31:8 84:18 89:17
score 13:22 15:23 23:13 30:17 45:11 67:18 75:19
scores 26:2 38:12 39:20 40:1 50:7,7,8
scratch 41:20
second 30:16 91:19
section 23:22
see 7:18 8:11 10:17 12:21 14:20 16:14 20:15,16 23:14 26:8 36:1 40:3 66:11 78:5 85:6,13
seeing 6:16 18:13 25:22 26:24 33:5 42:3,20 47:21 59:20 68:23 73:1 76:7 78:23 96:13
seeking 76:15 80:22 88:25 91:6 96:12
seen 31:19,24 45:6,14
sees 29:19
Senate 82:22
send 81:20
sense 3:24 40:9 52:6 77:12
sent 25:13
session 35:13,15 35:20
set 38:25 75:10
sets 84:25 86:8
settled 37:13,19
shape 68:17 78:17
shapes 77:10
share 93:4
sheet 12:14
shifts 32:8 47:3
short 62:3 96:21
showing 28:2
shown 16:1
shows 4:14 77:13 86:14
side 76:24 87:11 88:4
sides 53:6 57:7
sign 6:21
Signed 99:12
significant 5:18 39:25 89:21 90:17
signified 27:21 34:20 35:8
signifies 29:24 33:13 43:18 48:2 60:1
signify 6:18 18:14 21:6 28:1 29:14
signifying 28:25
similar 3:25 9:4 24:19 39:10 41:8 78:14
simple 92:1
simply 7:15 17:9
single 95:19
sir 26:7 29:24 37:10,18,22 38:1 50:13,25 51:17 62:22
sit 25:10
six 1:21 10:9,10 45:11
skillful 54:1
slices 76:4
small 10:19
smaller 63:14 75:13
somebody 36:2 58:10 91:15
soon 58:8 93:19
sorry 12:9 27:16 57:21 71:15 90:3
sort 3:4 41:16 51:5,11 52:6 53:3,7,7 54:6 55:2,21,23 56:5,5 64:16 64:17,18 65:6 65:8 66:6 68:3 68:4,5,6,8,8,11 68:13 77:25 83:24,25 84:4 84:7,10,11,13 84:15,17,20,22 84:25 85:21,24 87:12,22,24 93:17,18,23 94:4,20,22
sounds 21:10
south 23:19 65:12
southern 56:1,2 56:19
southwest 65:10 68:3
spaces 78:1
speak 18:12 23:3 25:2,20 31:15 33:5 59:15 71:7 93:13
SPEAKER 12:10 15:3 21:3 34:18 35:16 36:12
speaking 76:23
specific 55:21
specifically 17:5 39:22 56:2,10 82:1 93:24
speeding 62:6
spend 96:4
spent 83:1
split 5:3,5 6:15 10:5,17,19 13:10,15,19,21 14:2,11,12,14 15:16,19,21 22:4,5 30:11 31:9,10,13 38:7 40:20,22 46:19 47:16 50:9,10 54:20 54:23 59:12 62:25 66:21,23 67:4 68:18 71:11,13,18 75:12,14 78:3 94:20 95:2
splits 10:7,9,16 11:15 13:20,20

14:13 30:15,15 72:10 76:10 77:24,24
splitting 4:25 6:6,13 38:7,10 51:11 56:18 63:6 82:11,12
sponsor 45:2 49:22 62:15 75:2
spring 58:4
sprung 52:6
stack 21:19 30:2 44:24 72:24
staff 25:21 37:5 81:19 96:21
staffs 58:5
Stallings 13:20
stand 35:13 98:23
start 2:21 36:24 65:3,5,7,10 66:5,6 71:21
started 2:1 35:23 38:25 41:20 58:7 65:23 66:11 85:16
starting 36:3 65:4
state 5:5 7:11 10:10,16 15:23 32:2 64:20 90:18 93:22 96:6 99:1
state's 55:8
stated 38:22 45:23 54:15
statement 54:4 54:18 58:2
stations 8:11
statistically 90:17
Stenographic 99:4
stenographica... 99:8
Stephenson 9:23 17:19 89:6,8 89:17 91:2
steps 32:19
Stevens 20:11 29:7 35:2 44:18 49:15 61:14 70:15 74:18 80:15 98:16
stick 24:18 39:10 75:8
Stokes 36:15,25 37:14 39:4,6,7 40:3,7
stop 91:4
story 89:17
strokes 66:25 67:1
structure 65:14
stuck 41:5
stuff 30:2 35:17 35:19 52:10 58:6 72:24
subject 22:19 31:25
submitted 63:23 81:6
successful 89:25
sufficient 89:20
suggestions 31:23
Suite 1:22
Summerfield 46:20
supervision 99:9
support 18:9 26:4 45:17 47:12,18 50:3 50:12 63:8 75:16,24
supporting 38:5
supposed 54:15
Supreme 88:14
sure 13:3 16:8 16:22 37:5 53:3,12 54:16 55:4 64:12 65:7 68:7 87:10,25 93:24 94:7,10 95:1 95:12 96:2,7
suspend 36:23
swapped 39:6
systems 94:1
Szoka 4:8,9,17 4:19 19:22,23 28:17,18 34:11 34:12 44:4,5 49:1,2 60:25 61:1 70:1,2 74:4,5 80:1,2 98:1,2

T

T 99:1,1
tab 63:22
tabulation 17:10 23:18,20 82:11 85:5
take 5:13 12:5 15:1 22:20 32:18 49:21 53:10 56:5 57:4 62:14 64:4 66:17 70:23
taken 99:7
takes 2:6 17:9 40:5 91:25
talent 64:14 94:12 95:23
talk 25:11 46:24 83:22 87:21,24 88:3 93:17
talked 17:4 58:1 87:23
talking 14:21 86:15 94:18
taxpayer 83:2,5
tell 14:14 26:15 36:3 52:11 58:12 76:5 87:2
telling 91:22
ten 35:14 41:2 93:21 95:22
terms 3:19,24 8:8 22:23 81:12
test 95:12
text 36:3
thank 2:18,19 2:24 4:9,19,22 7:3 12:17 13:1 13:5 14:8,9 16:20,21 17:22 22:2,16 23:5 24:2 26:4,20 26:21,22 29:24 30:9 31:4,5 32:22 37:10,16 37:21 38:3,19 39:13,15,16 41:24 42:1,5 42:16,17 45:4 45:18,21 46:12 46:13 47:19 49:25 50:13,15 51:1,13,17 52:22 53:18 57:13,15,23,24 62:13,19 63:11 64:8,11 65:16 67:11 68:19,21 71:5 75:5 76:17 78:9,10 80:24 81:2 83:10,11,13 85:14 86:10 88:24 89:2,14 90:6 91:5,11 92:23,24 93:1 93:16 96:11,15
thanks 11:20
theorems 92:18
theories 92:18
theory 32:5
thing 6:5 12:19 71:19 84:3,15
things 53:2,24 54:2,19 58:1 58:17 59:3,9 64:23 67:16 83:21 84:10 85:13 86:25 88:2 94:19 96:3
think 4:13 7:7 8:10 15:8 17:4 17:14,15 23:12 24:23 25:9,25 41:22 42:11,14 45:8 46:14 47:13 54:14 58:9 62:2,12 67:16 75:9 81:5 82:1 84:4 84:23 87:22 88:3,15,22 90:20,24,25 91:1
thinking 68:13
Thompson 23:18,24
thought 56:6 71:10 72:4 83:7
thoughtful 51:22
thousands 65:21 65:21
three 8:9 22:22 24:5 25:7 46:20 51:25 56:1 65:20 66:2 75:18 78:4 95:20
thumbs 20:20 21:7,9 27:22 28:3 29:15,15 33:13 34:20
time 2:6 7:20 8:12 25:23 29:11,11 31:15 31:22 35:12 54:8,12 58:10 62:2 64:13,22 71:1 72:3 81:21 89:23 91:23,23,23 94:12 96:4
timelines 54:6
times 41:18 52:24 63:20,25
title 96:21
Tobaccoville 38:10 40:21,23 42:12
today 2:3 10:8 11:24 51:2 52:9 83:25 86:25 87:2

89:6 95:8
tomorrow 87:11 96:10
tonight 24:24 51:24 55:2,23 89:7 91:14,15 96:9
top 36:15,25 37:15 71:12
Torbett 20:7,8 29:3,4 34:23 34:24 44:14,15 49:11,12 61:10 61:11 70:11,12 74:14,15 80:11 80:12 96:14,15 98:12,13
total 22:22 46:3
tougher 55:24
town 30:16 31:10 40:20 46:19 50:9 51:6 53:6 87:12
transcribed 1:16 99:9
transcription 2:1 35:22 98:24 99:6,11
transparent 7:13,19 55:7
tried 3:11,18 22:20 39:1,7 41:6 50:5 58:13 78:1 82:16 87:1 88:20
true 99:10
try 15:16 29:10 30:2 41:4 46:1 66:3 76:11 78:2,4,21 86:10,20
trying 13:9 15:18 36:5 39:9 40:10 58:5 78:3,19 81:8 84:21,22 89:11
turn 76:22
two 3:2 22:7 30:13 59:4,6 62:11 66:24 67:4 71:11 78:2 90:15 91:13
typically 66:5

U

unanimously 21:12
unconstitution... 78:13 90:11,12 90:13
underpopulated 17:9
underscore 57:5
understand 53:23 55:23 75:8 81:15 88:1 94:23 95:13
understanding 11:22 95:9
understated 46:18
unfortunately 88:13
UNIDENTIFI... 12:10 15:3 21:3 34:18 35:16 36:12
Unintelligible 12:11 20:4 28:16
unmute 91:10
unproductive 58:10
unsplit 50:20
upfront 25:4
upheld 24:13,21 32:4,25 33:1,3 41:9
urge 26:4
use 5:20 7:23 31:17 68:11

V

vaguely 51:4
vast 77:5
verify 21:9
version 15:25 71:21,22
versus 23:13 82:11 89:18
vice 27:21
video 29:14 55:10
Videographers 1:20
Videri 95:25
virtually 91:20
visual 28:24
vital 57:4,5
voice 83:15
volition 7:22
vote 18:10,20 20:18 26:25 33:6 39:12 41:10 42:15,22 46:8 47:4 50:17,21 52:16 59:21 61:19 62:5 70:20 72:11 73:2 78:24 92:5 95:15
voted 53:11
voter 17:10 23:20 82:11 85:4
voters 32:19 53:5,10 88:1 94:17
votes 9:14 62:2,5 93:18
voting 5:19 23:18 89:5,9 89:22 90:18 91:1,3
VRA 5:13,22 89:12
VTD 6:14 10:6,9 13:15 14:15 15:14,21 67:25 68:9 84:18 85:4,8,15,16 85:16,17,17,17 86:7 87:12,13 87:17 88:4 95:9
VTDs 4:25 5:3 6:13 10:5 13:22 14:2,12 14:13 22:5,23 23:21 30:11 38:7 50:10 54:23 55:15 62:25 67:22 68:17,18 75:14 84:14 85:2 86:14,18 95:2

W

wait 6:4
waiting 2:7 36:7
Wake 40:15 42:12 62:15 63:15,17 64:19 65:10,14 66:4 68:3,4,18 71:14 99:2
walk 65:13 84:16
Walkertown 38:7
want 7:6 9:16 15:5 24:8 36:6 41:16 47:11 51:1 52:7 53:2 53:12 54:13,16 56:5 57:5 59:8 59:9,14 62:4 63:21 64:1,12 71:7 83:5,18 83:21 91:13 92:23 93:17 94:6 95:18 96:2,8
wanted 31:22,23 46:14 64:23 68:7 71:9,14 84:11 85:1 89:4 93:3,8
wants 12:23 30:4
warning 46:23
Warren 8:24 19:24,25 28:19 28:20 34:13,14 44:6,7 49:3,4 61:2,3 70:3,4 74:6,7 80:3,4 98:3,4
wasn't 58:4
watch 55:10 76:23
watching 65:2 91:14
way 4:1 15:24 36:20 40:11 56:8,10 72:5 77:14,16 81:8 81:10 83:6,6 85:18 88:15 94:3,23
Wayne 5:12 6:7 6:13
ways 25:25 30:14 53:8 54:5,20 94:8
we'll 2:9 15:1 16:6,11,12 21:7 28:3 29:10 36:2 37:12 59:21 87:10
we're 2:21 4:1 25:22 35:13,20 36:3,7,24 37:13 45:9 53:1 54:5,15 71:2 76:23 84:21 90:1,21 92:6,7,13 93:25 94:18 96:2
we've 2:7 7:13 20:22 21:18 37:2 45:6,14 58:1,16,17 74:25 81:21 88:23 89:24
Webex 20:16 33:12 37:3,6 42:4 47:20 91:8
website 63:22
week 31:21
weeks 8:2,10

24:6 25:7 51:25 56:1 65:20 66:2
weighing 93:9
weird 40:4
went 3:10,17 24:14 51:11 64:14 86:25
west 3:4
whatsoever 46:25
whichever 29:16
wholesale 8:17
willing 51:2
Willingham's 8:19
Winston-Salem 38:8 40:5,6,9
Winterville 50:9 50:20 51:6,12 52:15
wish 18:11 76:20
wishing 14:6 22:13 23:2 26:23 33:4 42:2,19 45:19 46:9 47:6 57:17 59:19 64:9 68:23 72:25 78:22
wondered 82:5
wondering 4:24 46:19 81:7
work 67:19 94:24
working 33:12 37:5 51:20 52:24 58:9
worst 15:22
worth 41:22 84:24
Wray 8:23
writing 13:9
written 17:3
wrote 96:18

X

Y

y'all's 90:20
Yadkin 39:4,5,7
Yeah 6:11 16:10 36:9
years 93:9
yellow 36:25 37:15
yeoman's 58:5
Yep 85:9
yield 2:15 11:19 26:9,12 31:1 57:20
YouTube 2:1 35:22 98:24

Z

Zachary 20:1,2 28:21,22 34:15 34:16 44:8,9 49:5,6 61:4,5 70:5,6 74:8,9 80:5,6 98:5,6

0

1

1 1:3 12:6,14 21:20 49:21 70:25 99:7
10:07:09 35:23
10:59:42 35:23
1000 1:22
102409-2 99:16
11 83:2
11:57:36 98:25
116 77:9,16
117 77:9,16 78:11,17
12 40:6
120 93:23 95:18
13 13:23
134 13:15 14:14
13th 99:12
14 29:25 35:9 44:21 49:18 61:17 62:3 70:18 74:21 80:18 98:19
16 77:9

2

2 2:21 3:2 12:13 12:14 62:14 75:1
2003 93:5
2011 10:6,7
2016 89:19
2019 71:23
2020 46:3 47:2
2021 1:3 99:7,12
23 75:22
27 32:17
27609 1:23
28 32:17 90:8,14

3

3 15:2,4 16:13 17:18 30:3
30 45:13 95:21
30-2 85:17 87:13
31 23:13
32 75:21 85:16 87:13 88:4
33 13:25 39:24
35 65:5,6,9,11 68:1,3
37 85:16
39 23:13 65:12 93:6,6,7

4

4,000 81:5
40 45:12 65:12
42 39:23 75:20
4208 1:21
424-8242 1:24
43 45:13
44 13:23 85:17
45 13:25 67:25 85:17
46 39:24
49 13:23 75:20

5

5 17:17,18 36:15 36:24 37:14
5:00 8:5
50 64:21
50/50 66:23
51 86:17
52 39:22 45:12
54 23:19,20

6

6 44:25
60 17:11
69 40:3
6th 8:4

7

7 29:25 35:9 44:21 49:18 61:17 62:3,3 70:18 74:21 80:18 98:19

8

8:00 96:5
8:30 66:2
82 10:15
8240 99:16
8340 1:18 99:5
89 13:16 15:8

9

9:00 8:5 96:5
9:36:14 2:2
90 15:21
919 1:24
95 31:12,17
976 96:18

LDTX77

Please refer to Ex. 29-36

NORTH CAROLINA GENERAL ASSEMBLY

SENATE REDISTRICTING COMMITTEE

NOVEMBER 1, 2021

Transcribed by:

Denise Myers Byrd, CSR 8340, RPR

Discovery Court Reporters and

Legal Videographers, LLC

4208 Six Forks Road

Suite 1000

Raleigh, North Carolina 27609

(919) 424-8242

denise@discoverydepo.com

NCLCV v. Hall
21 CVS 15426
LDTX078

(Transcription from YouTube started at 36:33.)

CHAIRMAN HISE: The committee will come to order. Thank you for everyone being here. Welcome to the Senate Committee on Redistricting and Elections.

Our sergeant-at-arms today are -- for the Senate, John Enloe, Dwight Green, right here, Ed Kessler, Chris Moore, and Hal Roach, right there. Thank you all for being here today in this process.

Members, we have -- on the agenda today, we have three bills, all representing submitted congressional redistricting plans. We will present, as we have with every other bill we do in committee, we will consider each bill individually, and if an appropriate motion is made, we will consider it favorable or unfavorable for review to the floor.

Any questions about process? I wanted to get that out of the way before we begin.

Seeing none, we will begin with Senate Bill 740, Congressional Redistricting Plan 21 CST-13.

Senator Daniels will be recognized to

explain the bill.

CHAIRMAN DANIEL: Thank you, Mr. Chair, members of the committee.

So this is going to be a little dry, but I'm just going to explain the map district by district, beginning with District 1.

So Congressional District 1 is a coastal district. It's anchored in eastern North Carolina. In contains 15 whole counties. The 15 counties are Beaufort, Camden, Carteret, Chowan, Craven, Currituck, Dare, Gates, Hyde, Jones, Lenoir, Pamlico, Pasquotank, Perquimans, and Tyrrell. And it has two partial counties: Onslow and Pitt.

The district takes in the Outer Banks and most of the state's shoreline. Its shape is mostly dictated by the Atlantic Ocean. There are zero municipalities split by the district's boundaries. VTDs are only split for the purpose of equalizing population to zero deviation. This district keeps all of the finger counties in northeastern North Carolina together in the same district as well as most of the counties that run along the Virginia border. Ms. Keesha Adobe spoke at the Pasquotank public hearing and

asked that the northeast be maintained as a community of interest. That public input helped inform the construction of this district.

Congressional District 2.

Congressional District 2 is a district taking in most of rural northeastern North Carolina. It contains 16 whole counties: Bertie, Caswell, Edgecombe, Franklin, Granville, Greene, Halifax, Hertford, Martin, Nash, Northampton, Person, Vance, Warren, Washington, and Wilson. There are two split counties: Pitt and Wayne. There are zero municipalities split by this district. There is one precinct split in Pitt county and one in Wayne county for the purpose of equalizing population.

Congressional District 3.

Congressional District 3 is a district based in southeastern North Carolina. It improves upon the compactness of the current district by keeping mostly rural counties closer to the coast in the same district as the remaining coastal counties. It contains seven whole counties: Bladen, Brunswick, Columbus, Duplin, New Hanover, Pender, and Robeson, and one split county, Onslow. The district contains zero

split municipalities, and the only split VTD is required in order to equalize population.

The district is a product of input from the New Hanover public hearing where Barbara Guerrero asked that the Cape Fear River basin be kept in one congressional district. Herb Harton and Frank Williams, a Brunswick County commissioner, asked that New Hanover and Brunswick counties be kept together, and Keith Graham asked that Bladen and Columbus counties be linked in a district.

Congressional District 4. Congressional District 4 is a nearly perfect four-county district south of where we are right now. It includes Cumberland, Harnett, Johnston, and Sampson counties, and a small portion of Wake -- of Wayne county to balance the population. These counties have similar geography, industry in proximity to the population base in the region near Fayetteville and Raleigh. The district is extremely compact and contains zero split municipalities. There is one VTD in Harnett county and one in Wayne county. Both were split to equalize population between the districts.

In an online public comment from Linda Devore submitted on September 22, she asked for Cumberland, Harnett, and Sampson counties to be kept together in a congressional district. By adding the population of Johnston and one precinct in Wayne county, this forms the ideal population for one compact district.

Congressional District 5. Congressional District 5 is based entirely in Wake county. It is made up of Garner, Knightdale, Raleigh, Rolesville, Wake Forest, Wendell, and Zebulon. Raleigh and the other municipalities in Wake county share common interests. Many people live and work and commute between the different cities and towns in Wake county. There are no split municipalities in this district, and any VTDs that are split are done for the purpose of maintaining municipal boundaries or equalizing population.

Congressional District 6. Congressional District 6 is made up of Durham county, Orange county, and the portion of Wake county that contains Apex, Cary, and Morrisville. This is a district that has

existed in one shape or form for decades. As the population has grown in the area, it has been concentrated more specifically in the Triangle. It is home to some of the state's most prominent universities and hospitals. Along with Charlotte, it is the preeminent urban population based in our state. There are no split municipalities in the district, and any split VTDs are located in Wake county and split to equalize population or to keep municipalities whole.

Congressional District 7 is made up of four whole counties and portions of five other counties that includes all of Alamance, Chatham, Lee, and Randolph, and parts of Davidson, Guilford, Harnett, and Wake. The district runs from the Triangle west through the central Piedmont region. It's made up of the smaller cities and towns as well as the rural areas that make up this area of the state. There's only one split municipality in the district as it contains a very small portion of Greensboro. VTDs are only split for the purpose of equalizing population or keeping cities together.

I'm going to pause for a minute to get a drink of water.

So we'll move on now to go Congressional District 8. Congressional District 8 is made up of eight whole counties: Anson, Hoke, Montgomery, Moore, Richmond, Scotland, Stanly, and Union, and part of another, Mecklenburg. The district takes in most of the counties considered to be in the Sandhills region. There are no split municipalities in the district, and one VTD is split in Mecklenburg county for the purposes of equalizing population.

In an online public comment submitted on September 30th, Maurice Holland Jr., chair of the Moore County Democrat Party, asked for Sandhills counties, including Moore, Scotland, and Hoke, be kept together in a Sandhills district. By adding in Anson, Montgomery, and Richmond, we believe this district will be rooted in the Sandhills and represent that region of our state well.

Congressional District 9 is a Charlotte district. Charlotte's population is too large for one congressional district so it must be

split. 97 percent of this district is made up of Charlotte, and 83 percent of the city is in the congressional district. VTDs are split only to equalize population and ensure that there are no other municipalities in the district.

Congressional District 10 is made up of three whole counties: Cabarrus, Davie, and Rowan, as well as parts of Iredell, Davidson, and Guilford. This district takes in the counties and suburban and exurban areas that stretch between the two population centers of Charlotte and the Triad. There's only one split municipality, as mentioned before, in Greensboro.

The district does contain all of High Point as Martha Schaeffer requested at the Forsyth public hearing that High Point be kept whole in one congressional district. VTDs are only split for the purpose of equalizing population.

Congressional District 11 is based in the northwestern corner of North Carolina and is made up of eight whole counties. Those whole counties are Alexander, Alleghany, Ashe, Caldwell, Stokes, Surry, Rockingham, and Wilkes.

The district also contains a portion of Guilford county and one precinct in Watauga county where the current incumbent lives. There is one split municipality, Greensboro, and more than 90 percent of Greensboro residents are kept together in this district.

Congressional District 12 is made up of four whole counties and one partial county. It contains all of Catawba, Forsyth, Lincoln, and Yadkin counties, plus a portion of Iredell county. It is a compact district that connects the suburbs outside Charlotte to the area in and around Winston-Salem. It splits no municipalities, and it splits -- and splits VTDs in Iredell county for the purpose of equalizing population.

Congressional District 13 is made up of seven whole counties: Burke, Cleveland, Gaston, McDowell, Rutherford, and Polk, and a portion of Mecklenburg county that contains the municipalities and towns to the west and north of Charlotte.

In an online public comment submitted on September 24th, Mary Elizabeth Voss asked the towns of north Mecklenburg, including Cornelius,

Huntersville, and Davidson not be split and kept together in a district. The only municipality split in this district is Charlotte because it must be, and VTDs are split only to equalize population.

Finally, Congressional District 14 is a western North Carolina district and takes in most of the mountain counties in the westernmost tip of North Carolina. It contains 14 whole counties, including Avery, Buncombe, Cherokee, Clay, Graham, Haywood, Henderson, Jackson, Macon, Madison, Mitchell, Swain, Transylvania, and Yancey. It splits one VTD in Watauga county to avoid double-bunking two incumbents. There are no municipalities split by the district. The district is a result of public input from CJ Breland at the Jackson County public hearing who asked that McDowell and Polk be removed from the current district and which is currently Congressional District 11 and that the district be drawn into Watauga county.

Going through our criteria, all 14 of the districts are drawn to zero deviation or to one person less than ideal. There's no point contiguity used in this map. The map divides 11

counties solely to equalize population. There are districts wholly within Mecklenburg and Wake counties which are the only two counties of sufficient size to contain a congressional district.

Racial data was not used in drawing of this map. VTDs were only split when necessary for balancing population or keeping municipalities whole. There are 24 total split VTDs in the map. All of the districts are compact. Only two municipalities are split in the entire state. This map was not drawn using partisan data, and member residence was considered. Community considerations were made to try to keep communities together, particularly in terms of cities and towns.

And, Mr. Chair, that is the presentation of the map.

CHAIRMAN HISE: Thank you, Senator Daniel.

Any questions or comments regarding the map? Senator Nickel.

SENATOR NICKEL: Yeah. I have a question and want to use a display here to try to explain it.

Here we've got -- what I see is what you started with which is a map of North Carolina as a 50/50 state. 50 percent Democrats, 50 percent Republicans. We voted for Donald Trump for president and Roy Cooper for governor. And we can start and draw the maps any way we want here with these circles. So I've got 14 rows, five red, five blue. And we could start and we could gerrymander for competition. We could make every single one of these a 50/50. It would look a little weird, but we could do it.

But what you've done here is pretty basic. You have drawn 6/4, and it's this great little pattern that I use where I do 6/4, 6/4, and then I do the same pattern again with my blue marker. So you've got six red circles, six, and four blue, so 60 percent Republican. And then we've got some Democrats left so we do another one here, 80 percent Democrat, 20 percent Republican. Same pattern again, 6 and 4, 60/40, again 60/40, again 60/40. And again, the blue marker for the rest with our district here, 80 percent Democrat, 20 percent Republican. Last one here, 6/4, again 6/4, and

again 6/4. And then we've got the blue marker again for this Democratic district. And then the last one -- we've got two more left here. You know, this is -- we'll call it 6 Republican, 4 Democrat, but I really think GK Butterfield's district is a lot closer than this, but just in fairness we'll call it 6/4, 6/4.

So that gives us 10 to 11 for the red circles and 3 to 4 for the blue circles. And that's what we've seen here. We're a 50/50 state.

We heard the public comment that gerrymandering is less popular than herpes, in Durham. That was one of my favorites. But, you know, I think it's important -- as we look at this, this is -- this is -- this is what this map is. It's a 10 to 11 -- or sorry -- a 10 to 4 or an 11 to 3 depending on that one area where GK is. And we've been through decades of litigation on this.

Ten years ago, David Lewis was the lead Republican author when we drew maps. He's now a convicted felon. At the time he said "I think electing Republicans is better than electing Democrats, so I drew this map to help foster

what I think is better for the country." He then said, "I propose that we draw the maps to give a partisan advantage to 10 Republicans and 3 Democrats because I don't believe it would be possible to draw an 11 to 2 map."

Now, Mr. Chairman, I know you are too smart to say something like that. And I'm not going to try to play gotcha here because I know you're briefed and you're not going to say something as bad as that, but I do recall on the floor, the last go around, when Senator Tillman was talking, I thought you were going to have a heart attack when he started talking about how Republicans were going to draw Republican maps, and he made his position very clear about that.

And, you know, it would be great if we could have an honest debate about this, but this is what we see here. And you don't need to say anything because this map speaks louder than words. You can't argue with the math, and it's right there in front of us. We've heard the public comments, we've heard the outside experts, and you can see in my diagram exactly what's going on. This is a map that robs 10.7 North Carolinians of any real choice at the

ballot box. It's a map that guarantees that 10 or 11 Republicans will be elected in our 50/50 state. It doesn't pass the eye test. It doesn't pass the smell test.

I wish I could make this committee understand why this is so wrong, why this is so wrong for every single voter in our state, and I wish we could sit down and have a private conversation about this with folks who would truly listen and truly find a compromise on this. And I wish we could have a competition at the ballot box for the best ideas, but you can't have a competition at the ballot box for the best ideas when you decide the outcome in advance. This is not a fair fight.

You know, we could do 50/50 districts in every part of the state. And I think the most important question is very simple. With this whole process, you know, in this committee and on the floor of the senate is how greedy are you going to be with these maps. If you pass an 11 to 3 or a 10 to 4 map, I think you can guarantee action by the State Supreme Court on state constitutional grounds. We have heard what they said the last go around, and we fixed

our maps.

We came back and drew an 8 to 5 map. Now you're taking seats to make an 11 to 3 map or a 10 to 4. Control of the next congress will be decided by just a few seats, and just by drawing the lines, we can decide who's going to be in control of the next congress. So this is a big deal for my constituents, for all of our folks.

And listen, I look at this like a father. When I talk to my kids, who are still probably sleeping from their Halloween candy hangover, and I explained it to my six-year-old daughter and my nine-year-old son, and there's only one way to describe it: It is cheating, plain and simple. You are cheating and robbing the voters of any real choice at the ballot box with this map.

And so I thank the committee for listening to me here. And I just have one question, Senator Daniel.

You just said you didn't consider partisan data at all. So how do you get a map that is an extreme partisan gerrymander that completely favors Republicans?

CHAIRMAN HISE: Senator Daniel -- and I will remind the committee, as with all committee process, questions are directed to the chair and the chair will direct those questions for an answer.

Senator Daniel.

CHAIRMAN DANIEL: Well, I think, Senator Nickel, you know, Senator Berger has probably said this best many times, you know, both on the senate floor and in public, that -- you know, the population of our state is such that Democrats have congregated themselves in urban areas, so really the only way to accomplish what you're suggesting is to gerrymander. And I would just reiterate that the Senate plan splits 11 counties, only 2 municipalities in the whole state out of probably over 400, I don't know the exact number, and it splits 24 VTDs. So I would just challenge -- I mean, I think those statistics are hard to beat.

CHAIRMAN HISE: Senator Perry.

Any other questions or comments regarding the map? Senator Marcus.

SENATOR MARCUS: Thank you, Mr. Chair.

When I look at this map, I see something really obviously problematic with it which is that you've targeted the three largest counties and split them each three ways. I'm wondering how -- first, Mr. Chair, how you ranked the criteria that this committee adopted and whether you took unnecessary splitting of counties into account. Because when I look at this, these counties are split more than they need to be, and I'm wondering why you did it that way.

CHAIRMAN HISE: To briefly respond to the first question, as you are well aware, there is no ranking of the criteria that was placed in -- the committee did not approve a ranking order of any of the criteria so one was not in place. And the map before you splits 11 counties in the state, the lowest of any map submitted.

SENATOR MARCUS: Follow-up.

CHAIRMAN HISE: You're recognized for a question.

SENATOR MARCUS: Thank you.

I understand that they weren't ranked. We asked for there to be some ranking for some

clarification, but I will just state that I think splitting these three counties three times is unnecessary and to me a clear indication of an intent to give one party a partisan advantage, but just to be a little more specific, I noticed that when the map was presented, there were mentions of citizen input to justify many of the districts. There was no mention of any citizen input to justify putting part of Mecklenburg county with what you call the Sandhills district.

I was at all the hearings. I reviewed many of the online public comments. I saw absolutely zero requests for part of Mecklenburg to be added to this more rural Sandhills district made up of Union, Anson, Richmond, Scotland, Hoke, et cetera.

I guess my question to the chair is are you aware of any input from folks in Mecklenburg requesting to be spread out so far to the east in these rural counties?

CHAIRMAN HISE: I'm not aware of specific input for many decisions made within the map, but thank you for your comments.

SENATOR MARCUS: Okay. Can I ask

another question.

CHAIRMAN HISE: You are recognized for another question.

SENATOR MARCUS: Thank you. Again, a similar question. I was at all the hearings, and I actually know the person that you mentioned to justify what you did to the northern and northwestern part of Mecklenburg county, which is to split the county again into a third piece and put us -- that's where I happen to live so I'll say us -- put us in this purple district that goes very far to the west also with a rural part of the state.

You mentioned Mary Elizabeth Voss. I know Liz Voss. She did ask that north Mecklenburg be kept together, but she never said please put us with a rural county to the west with people we have very little in common with to justify a congressional district perhaps for Speaker Moore. I know she didn't say that. What she wants is what we all want in Mecklenburg county, and I would say everyone in this state wants, is to stay with our communities of interest. North Mecklenburg towns live in Mecklenburg county and we deserve

to have a congressional district that honors that.

And so I'm asking if you would like to give any other reason, other than the one you mentioned about what Liz Voss said, because that's not -- that doesn't justify this. Is there any other way to justify putting a third part of Mecklenburg county in with yet another rural area district?

CHAIRMAN HISE: Senator, I will say that it is obvious that Charlotte and Mecklenburg county is too large for a district. And I'm sorry for your comments the people outside of that district don't want to be with anybody around them.

SENATOR MARCUS: That's not what I said.

CHAIRMAN HISE: Do you have another question?

SENATOR MARCUS: Not right now.

CHAIRMAN HISE: Okay. Any other questions or comments?

SENATOR BLUE: I do, Mr. Chair.

CHAIRMAN HISE: Senator Blue.

SENATOR BLUE: Thank you, Mr. Chairman.

I'm trying to get a handle on looking at what you've drawn, but Senator Daniel indicated that Raleigh and other municipalities in Wake county shared a common interest; is that correct? Question to Senator Daniel.

CHAIRMAN HISE: Senator Daniel, would you like to respond?

CHAIRMAN DANIEL: Senator Blue, can you --

CHAIRMAN HISE: Can you restate your question.

SENATOR BLUE: I'll be happy to.

You commented that --

CHAIRMAN DANIEL: Reference by a district number would be helpful.

SENATOR BLUE: Well, your comment was that Raleigh and other municipalities in Wake county shared a common interest, and I'm talking about -- let's see how many of them. Talking about District 5, District 6, and District 7. And --

CHAIRMAN HISE: I believe we're going to try to get a larger version up on the -- of where you're talking about in Wake county.

SENATOR BLUE: Okay. I think I got the

same map that I'm looking -- yeah. I'm talking about District 5, District 6, and District 7 on the map. It's S740 that was on my desk. I guess that's the same as the one you have up.

You had commented that citizens of Wake county -- Raleigh and the citizens of Wake county and the municipalities shared a common interest.

CHAIRMAN DANIEL: That's correct.

SENATOR BLUE: Yeah. Why don't the remaining municipalities in Wake county share a common interest?

CHAIRMAN DANIEL: I mean, they probably do, Senator Blue, but, you know, a congressional district can only be 700 and some thousand people, and you can't fit, you know, every municipality in Wake county into one district.

SENATOR BLUE: Yeah. Follow-up.

CHAIRMAN HISE: Follow-up.

SENATOR BLUE: I was just trying to sort out your justification for the whole district which you have no choice and you had to create one, and any one that you created was going to involve some of the municipalities in Wake county. There are 11 of them, by the way.

And so if in fact that is true, that the municipalities of Wake county, that is, the remaining 400,000 plus people, shared a common interest, was there any effort made to keep them together because they share a common interest with each other? Not necessarily with the whole district that you've created.

CHAIRMAN DANIEL: Senator Blue, my understanding is that the Congressional District 5 -- you said there's 11 municipalities in the county. Eight of those are entirely contained in Congressional District 5, and then the remaining three were placed in Congressional District 6.

So I think the answer is, without knowing the numbers off the top of my head, that, you know, we put as many as we could population-wise into one district and then the remaining three we put altogether in a separate district.

SENATOR BLUE: Another question. If I can call your attention to the map.

CHAIRMAN HISE: You are recognized.

SENATOR BLUE: Are you saying that none of the yellow portion in Wake county, at the

bottom of Wake county, there at the southwest 90-degree angle that comes together there at Wake county, are you saying none of those are in a municipality? Is Fuquay not down there?

CHAIRMAN DANIEL: I'm not sure. Apex, Cary, and Morrisville are in 6. And I'm not sure where -- Fuquay would make 12, then, because I've already counted 11.

SENATOR BLUE: Fuquay, Holly Springs.

CHAIRMAN DANIEL: So there's more than 11.

SENATOR BLUE: Okay. Got too many. We only got 11. Ten plus the county got --

CHAIRMAN DANIEL: The small ones, I didn't know.

SENATOR BLUE: Okay. Another question, Mr. Chairman.

CHAIRMAN HISE: Yes.

SENATOR BLUE: Was the same observation made about Guilford county, that -- Guilford county, the citizens of High Point and Greensboro share a common interest, is that correct, based on your reasoning of Wake county's municipalities and the city of Raleigh?

CHAIRMAN HISE: Senator Daniel.

CHAIRMAN DANIEL: I don't know what those folks would say. High Point's a furniture town and Greensboro is probably a textile town.

UNIDENTIFIED SPEAKER: Wait. I have to talk on that one. I have to talk on that one.

SENATOR BLUE: Let me ask him another question, if I could, Mr. Chairman.

CHAIRMAN HISE: You're recognized for another question.

SENATOR BLUE: What -- I grew up and took mandatory North Carolina geography in the eighth grade. It's been a while, but I remember a lot of it. What counties do you consider the Sandhill counties, and where do you consider the anchor of the Sandhills based on your eighth grade geography course?

CHAIRMAN DANIEL: I don't know that I can answer that question, Senator Blue.

SENATOR BLUE: If I could comment.

CHAIRMAN HISE: You are recognized for a comment.

SENATOR BLUE: Wasn't Cumberland county an essential county that you learned in the eighth grade was the anchor of the Sandhills?

CHAIRMAN DANIEL: I don't recall.

SENATOR BLUE: One other question in that regard.

Was Union county a Sandhills county based on how the Sandhills got their name in sort of prehistoric geography and the way the ocean deposited sand in that area of the state?

CHAIRMAN DANIEL: I just can't remember my eighth grade history, Senator Blue.

SENATOR BLUE: Okay. Let me ask one other one related to this and I'll move on.

CHAIRMAN DANIEL: I would say that -- I mean, I think sometimes we split hairs over, you know, communities of interest. I think, you know, we're all Americans, we're all North Carolinians, and I think we're sometimes making too much of a "I shouldn't be with the county next door to me because we're different." You know, I mean, we're all North Carolinians and we travel to shop in the same places with our next-door neighbor counties.

SENATOR BLUE: Let me ask you this, then, if I could, Mr. Chairman.

CHAIRMAN HISE: You are recognized.

SENATOR BLUE: You indicated that keeping municipalities whole was a priority.

CHAIRMAN DANIEL: It was.

SENATOR BLUE: High Point -- High Point is in four counties. Was it kept whole?

CHAIRMAN DANIEL: My understanding is High Point was kept whole, and the only two municipalities that were split were Greensboro and Charlotte.

CHAIRMAN HISE: Senator Blue, I will clarify that county line splitting municipalities is not a municipal split. It is -- as the system reads it, it would be a municipality within a county, whether that is split is how the system would determine. We also -- for clarification purposes, a split that was zero population is not a split.

CHAIRMAN DANIEL: So I'm not sure of the answer to -- if I answered your question right then or not, Senator Blue.

SENATOR BLUE: Make a comment, Mr. Chairman.

CHAIRMAN HISE: Recognized for a comment.

SENATOR BLUE: Yeah. I point that out because we go through great lengths to not say what is obvious, but the lawyers in here know

darn well -- and I don't know who the lawyers are, who is advising anybody, that -- now, there's not always direct evidence from the standpoint of somebody saying something is something. Circumstantial evidence is just as good as direct evidence to prove a point, prove intent and all of those kinds of things, and I think that what we fail to realize is that the kind of illustration that Senator Wiley just made, every mathematician in this state would agree that that's what the mathematics says. And at least I'm one who still believes in the science and in mathematics, and if the mathematics says it, I'm enough of an inherent to scientific proof and theory that I believe it's got to be so until you disprove it, and I haven't seen any proof, hypotheticals that would disprove that.

And so I'm saying that the proof of what is behind drawing this map is obvious to anybody who takes a serious look at it. And I am concerned that we went through this exercise two years ago and we came through it victorious. Not -- not that it was everybody got what they wanted, an 8/5 split is not a 50/50 split, but

the court blessed that split, and here we are two years later, just merely two years later spitting in their face saying that 8/5 is what we did because you made us do it, but we really wanted 11/3.

And that does not make commonsense to me. I'm a simple guy, and commonsense is what I try to use to determine what really ought to happen, informed by my basic belief in, you know, what I learned in Sunday school when I was five or six years old. And so I'm trying to figure out what is the commonsensical basis of taking 450,000 leftover people in Wake county, 450,000 leftover people in Mecklenburg county, and then all of the 500,000 people in Guilford county, treating them differently than you're treating every other county in the state. The magic running through these three counties is -- you are treating counties that still have 400 plus thousand people to contribute to the redistricting effort differently than you're treating every other county in the state.

And you pointed out that the Democratic concentration is in urban areas, and it's not coincidence that it's only in the urban areas

that you subject these counties to that kind of treatment. And I'm saying that commonsense would inform me if I were a judge, which I never had the desire to be, but it would inform me that you got something else at work here rather than the comments that you made about who wanted districts run in a certain way. And I'm really hoping that we can look seriously at redistricting this state in a way that does not offend the basic fairness of the process, offend people all across the state but -- so that you can retain some aspect of legislators playing a role in this process.

You know, I happen to believe in neutrals doing this because of the experiences I've had over the years, but this kind of radical, extreme effort simply takes us out of the process. And I think that you're as convinced as I am that it's not going to stand so why don't we fix it right while we have an opportunity to do it and not be governed by what interests outside of North Carolina tell us we ought to do in handling North Carolina business.

CHAIRMAN HISE: Thank you for your comments.

I next have Senator Perry and then Senator Lowe and then Senator Davis.

SENATOR PERRY: Thank you, Mr. Chairman.

I just want to share some comments and thoughts. And I heard my colleague mention commonsense approach. He also asked or mentioned he didn't know how many lawyers were involved, but I know how many lawyers are involved. In my opinion -- and no offense meant to my colleagues in the room, but I'll say it's too many, and entirely too many, too many attorneys up here that preplan every conversation that goes on in any committee we go to, especially this one. And it seems to have lost the flavor of the citizen lawmaker.

But I did have a question. I was looking at the visual aid that Senator Nickel provided and I was trying to figure out which one of those represented the congressional district that he's running for. And when I was looking at the map, it hit me. In these metropolitan areas, when the population's over 700,000, they're going to be split. They have to be. You got -- but not only do they have to

be split because of population, but those places are going to have three members of congress representing them. That's a lot more horsepower to advocate for things and bring things back for an area. And I probably see it that way because coming from a rural area where we lose population and districts get bigger, it feels like we always have less representation. So I look at that and I think there's no way not to do it, and it's actually beneficial to them to have additional members of congress advocating for that area.

Now, that's not a legal argument that lawyers are going to make. That's nothing salacious or interesting or headline grabbing for most, but it is the commonsense view of just an average non-lawyer citizen lawmaker. Thank you.

CHAIRMAN HISE: Senator Lowe.

SENATOR LOWE: Common citizen. I'm just a country preacher from a tobacco town, and when I look at this map, I gotta say it, and I see Winston-Salem, I see Greensboro, I see High Point. I think we have more in common than most on this map, and to split us up like this,

it's -- I can't make sense of it. And I really want to understand it because when I see Forsyth county swinging around and we're connecting to Lincoln, I mean, what in the hell do we have to do with Lincoln? It doesn't make sense to me. And I want to understand this, but I don't get it.

And I know that there's a lot of lawyers here, mathematicians and indian chiefs and all kinds of stuff here and people that are far smarter than me, but when I look at what has been going on in this community that I live in for the last 30 years as it relates to industry, as it relates to communities of interest and I see the blatant legislative process that pulls this apart. And you can do it, you got the votes. You've heard me say this before, but it just -- when I talk to the citizens in my community, I don't hear any of them jumping up and down about this, and I gotta say something.

Now, some of you I've talked to about all kinds of things, and some things we agree on and some things we don't agree on and then we go out and eat together, but when I look at this and when I look at Guilford and Forsyth, that is

a natural to be together, it's just a natural progression in the order of things. So I really want to understand the rationale for discombobulating -- maybe that's a good word -- this. Help me.

CHAIRMAN HISE: Senator Daniel, any comments?

CHAIRMAN DANIEL: I think, you know, we followed the criteria to the best we could, and we were able to only split 11 counties and 2 municipalities in the whole state.

CHAIRMAN HISE: Senator Davis.

Do you have any follow-up?

SENATOR LOWE: I meant -- you know, my brother's a lawyer.

CHAIRMAN HISE: Follow-up, Senator Lowe.

SENATOR LOWE: Follow-up.

My brother is a lawyer, and there are some conversations I've come to grips with that are useless to have with him, and it seems like we're getting to that point, but you can give me the real answer. I know there is one. I may not know it, but I know there is a real answer, and the answer you gave me is not it. Thank

you.

CHAIRMAN HISE: Thank you for your comment.

Senator Davis.

SENATOR DAVIS: Thank you so much, Mr. Chair.

And I guess in listening to all these comments, I'll start by just making sure everyone knows, I'm not an attorney either. I come from -- I'm a small town country boy.

But one thing that is important to me is the people, their voices in this process, and not just this process but in all processes. Everything that, you know, we engage in, whether it's the good, whether it's the bad, you know, the ugly, just taking the time to listen to the residents of the state.

So I want to first, actually, if I could change the tone just a second and thank you for making adjustments along the way because I know there was concerns -- I continue to hear concerns along the way about the public hearings, you know, making sure that there were enough before the map was released and then making certain there were -- there was an

opportunity to comment after, then the map was released. I know efforts were made then to do so.

Now, I continue to hear along the way, you know, there were still concerns about things like, you know, individuals wanting to comment, but when they went in, it was locked out and they couldn't get in and things like that. But I do appreciate those comments -- or at least what efforts were made even though, again, I continue to hear the desire for more.

But my question, then, is -- I was listening to Senator Daniel today, and I'm just curious. In this process, what was the total number of individuals that actually made comments and those that came in on the public portal?

CHAIRMAN HISE: Senator Davis, I'm not sure that anyone has that information, a tally in front of them at this point, but I'm confident staff can get you that report.

SENATOR DAVIS: Okay. Thank you, Mr. Chair. Follow-up.

CHAIRMAN HISE: Follow-up.

SENATOR DAVIS: Okay. Can -- I'm just

curious, because I know specific names. I guess some members know who they were. I don't know necessarily all the names that were mentioned in sharing the input that was made and considered in this map. Do we -- and I'm just curious to have kind of a total number that were used that went into this specific map that we pull from wherever the portal, from comments that were made because obviously I'm assuming you've reviewed it in order to incorporate some of those names.

CHAIRMAN HISE: So just from what I received from staff, it says the total online comments to date are 4,037.

SENATOR DAVIS: 4,037. Okay. And follow-up. Just going back to the question I had before that, and thank you for that.

How -- based on -- there were names that were shared today. Do we have any feel for how this map aligns with those comments, those over 4,037 plus?

CHAIRMAN DANIEL: I don't think we know any statistics about that.

CHAIRMAN HISE: I think that even whether those 4,000 comments relates directly to

the map is sometimes in question. Some -- more seem to be about the process or the others that are going. But do we have a tally of how many made an impression on the map drawers and others and was something they utilized, I don't know that that even exists.

SENATOR DAVIS: Okay. I was just curious. Thank you.

CHAIRMAN HISE: Okay. Thank you.

Is there anyone else who's not spoken yet who would like to be recognized? If not, I'll go back to the repeats.

Okay. Senator Nickel is recognized for a second time.

SENATOR NICKEL: Thank you. And I am a lawyer, and I'm proud to be one because I understand how our -- how our system of government works and how the court system works. And I think this map is begging for court action. And when the courts have gotten involved, we've seen much better outcomes that give voters a real choice at the ballot box.

My question, though, is about Section 10 of the North Carolina Constitution, and it states all elections shall be free.

Now, we had a unanimous ruling by a three-judge panel in 2019, and they said it is not the free will of the people that is fairly ascertained through extreme partisan gerrymandering, rather, it is the carefully crafted will of the map drawer that predominates.

So my question is in two parts. Number one, how do you define an extreme partisan gerrymander? And number two, is a map that elects 71 percent to 79 percent of members of one political party to the delegation of Washington an extreme partisan gerrymander?

CHAIRMAN HISE: Senator Nickel, I will immediately respond. I'm not going to give a definition for a term the court came up with coming in that the legislature did not, but I will say that a free election, there would be no different in a map orchestrated or designed to elect 7/7 individuals that -- if it doesn't have variance, it doesn't have variance that's with coming in in order to occur. And so I think the maps that I've seen elsewhere that we'll discuss later that are clearly drawn for partisan reasons that's coming in.

I will say that we have not looked at any partisan data in drawing this map, nor have we looked at racial data as consistent with the criteria of the committee, and the results are as they are.

SENATOR NICKEL: Follow-up.

CHAIRMAN HISE: Do you want to respond to the question or -- okay.

Senator Nickel is recognized.

SENATOR NICKEL: So getting rid of lawyer terms, is a map that elects 79 percent Republicans a fair map?

CHAIRMAN HISE: A map that predetermines the outcomes based on partisan data would be an issue that -- inconsistent with the criteria of this committee.

SENATOR NEWTON: Mr. Chairman.

CHAIRMAN HISE: Senator Newton.

SENATOR NEWTON: For the reasons articulated by Senator Daniel, I'd like to move for a favorable report on Senate Bill 740.

CHAIRMAN HISE: We have a motion for a favorable report. Last chance. Any comments from the committee?

SENATOR BLUE: Mr. Chairman.

CHAIRMAN HISE: Senator Blue.

SENATOR BLUE: How can you entertain a motion for a favorable report if you've adopted this bill and be fair to the other mapmakers who have bills that are before this committee on the same subject?

CHAIRMAN HISE: Senator Blue, as consistent with all the processes of the committee as I have been here, they consider one bill at a time. There is no limitations of what bills can receive a favorable or unfavorable report, and all bills from committee are referred to the floor with either a favorable or unfavorable report.

SENATOR BLUE: Follow-up.

CHAIRMAN HISE: Follow-up.

SENATOR BLUE: So you're telling me that this committee can pass out three bills on the very same subject, bills conflicting with each other?

CHAIRMAN HISE: The -- as I'm sure you're aware, the arbiter of law is the passage of both chambers, and what a particular chamber or both chambers, for that matter, can consider are not limited, and that has been consistent in

the 11 years that I've been here. I've discussed many bills with the House that we have had differences of opinion on the passage of the bills, and that's why we have a conference committee process as well.

SENATOR BLUE: Follow-up.

CHAIRMAN HISE: Follow-up.

SENATOR BLUE: There is no conference committee process in the Senate with competing bills unless I missed something, right? So once we've passed something out of a committee, that is the official position of the committee. And what I'm asking is how can we then conflict it -- or how can we then consider anything else unless it's an amendment to the bill that we're discussing?

CHAIRMAN HISE: So, Senator Blue, there is no process for the committee to consider two things simultaneously. That is not in our process.

Any other questions or comments?

Seeing none, Senator Newton has moved for a --

SENATOR MARCUS: Mr. Chair.

CHAIRMAN HISE: Senator Marcus.

SENATOR MARCUS: One -- a question, please.

CHAIRMAN HISE: You're recognized for a question.

SENATOR MARCUS: One topic we haven't talked is the application of the Voting Rights Act to this map. I asked, when we met earlier, that this committee, before we even set county clusters, and certainly before we vote on a map, that we do a racial polarized voting study. At that time, the chair informed me that there was no intention to do that, at least at that time.

I'd like to ask whether that research has been done and in any way is reflected in this map that we're about to vote on.

CHAIRMAN HISE: No studies have been done by this committee, no evidence of racially polarized voting has been submitted to this committee for consideration, and racial data was not used in the creation of these maps.

Seeing no other comments, Senator Newton has moved for a favorable report, Senate Bill 740. All those in favor please signify by saying aye.

COMMITTEE MEMBERS: Aye.

CHAIRMAN HISE: Opposed, no.

COMMITTEE MEMBERS: No.

CHAIRMAN HISE: The ayes have it. Senate Bill 740 received favorable report and will be referred to the floor.

Next bill we have up on the calendar, Senate Bill 737, Congressional Redistricting Plan 2021, CCH-6. Senator Clark.

And the packets are being distributed. We did hold those to avoid confusion so that members can have one packet in front of them.

Senator Clark, is it your intent to amend it before discussion?

SENATOR CLARK: [Unintelligible].

CHAIRMAN HISE: Okay. So not at the beginning.

Staff will now begin -- at the senator's request -- at Senator Clark's request, we will pass out copies of the amendment as well. We will consider the bill as is until the amendment is submitted.

Members, as I am reading what is before me, the bill we are considering right now, the map is labeled Senate Bill 738 1st Edition. What is being passed out at this point I'm

understanding will be the proposed amendment from Senator Clark which is labeled as -- the map is labeled as CCG-7. The bill text is attached to both maps.

Seems that everyone -- does everyone have a copy, every member of the committee have a copy of both? Yes. Okay.

Recognizing that, Senator Clark is recognized for his explanation.

SENATOR CLARK: Thank you, Mr. Chair.

CHAIRMAN HISE: And this is -- hold on. I have --

UNIDENTIFIED SPEAKER: Mr. Chair -- [unintelligible] the next bill.

CHAIRMAN HISE: So we'll hold again while we pass out the bill.

738 is Senator Chaudhuri's bill that's coming in. What you will need is 737 1st Edition. That's 738 again. Sorry, Senator Clark.

SENATOR CLARK: No problem. We're not going anywhere.

CHAIRMAN HISE: Again, does everyone have in front of them Senate Bill 737 1st Edition as the map is labeled? Okay.

We -- if everyone has it, we will go ahead and allow Senator Clark to begin his process.

SENATOR CLARK: Thank you, Mr. Chair.

Okay. The bill under consideration has the Plan CCH-6, and I'm going to recommend that we amend that with another plan, but I did not want you to think I'm trying to hoodwink you or anything so I want to explain how the maps differ.

So if you look at the one on the screen or in your hand, we'll start with CCH-6. If you look in the western part of the state -- I guess I shouldn't move away from the microphone.

If you look in the western part of the state, you'll see a configuration for that most western district which I refer to as a tight pack, okay, and you can understand why we'll call it that.

Now, in the bill submitted by the chairs, they use what I call a western slant which is shown there. So what I decided to do is take that western slant -- excuse me -- and included in the bill that I will be putting forth as an amendment. Okay. And one of the reasons I did that was because at the public

hearings, one of the individuals speaking lamented the fact that Watauga was not included in the traditional Congressional District 11, so I decided I would make that change by incorporating the majority's plan with regard to that particular district into mine. Okay.

Another change that is made, I would like to direct your attention to Wake county. And you can see the configuration of Wake county that I had there initially. Well, what I decided to do is modify that. As you see here, it goes further to the south, that particular district that is embedded wholly within Wake county. Essentially what I've done is I've gone to Senator Chaudhuri's bill and I snatched his version of Wake county from him and incorporated it into this plan.

And one other minor change that's not necessarily visible in this particular map here is I changed the boundary just a little bit that separates the east from the west by saving a split VTD; in other words, I reduced the split VTDs by one.

And so that being said, Mr. Chairman, I would like to amend the bill with the plan that

has CCG-7.

CHAIRMAN HISE: Senator Clark, as a request that has come to the chairman, as we have not seen this until now, I think it is appropriate before we -- we'll consider the amendment as proposed before the committee, but before we begin discussions and vote on the amendment, we're going to let the committee stand in recess for about we'll say 20 minutes to review this map, allow us to continue, as many of the members of the committee are seeing this for the first time now.

So we'll pick that up in just a moment and the committee will stand in recess until, let's see, 10:25. So we're in recess.

[In Recess.]

(Transcription from YouTube ended at 1:35:33 and started again at 1:57:30.)

CHAIRMAN HISE: The committee will come back to order.

Where we left out, we had a motion on the floor to amend the bill in whole with CCG-7, the packet that you have.

The chairs have decided for their consideration that they would support the

amendment of the bill on the basis that Senator Clark can submit a bill to be considered by the committee but would do so as to without comment as to whether the amendment is more consistent with our criteria or others as Senator Clark could have just submitted this as his bill.

So I'll go ahead and take all those in favor of the amendment please signify by saying aye.

COMMITTEE MEMBERS: Aye.

CHAIRMAN HISE: Opposed, no.

The ayes have it. The bill as amended CCG-7 is before the committee.

SENATOR CLARK: Thank you, Mr. Chair.

CHAIRMAN HISE: Thank you.

SENATOR CLARK: Okay. That being said -- let's see. We're now on CCG-7. That is the map that is under consideration before the committee here.

And one thing you think about when you're doing a map is what are my objectives and are there things that I'm trying to make sure that don't perpetuate themselves, are there things that I want to include in the map going

forward. And I want to talk about those things because one of the things that was mentioned by one of the members -- not members -- by one of the individuals who came to the last public hearing, she said, "There's no context here. I don't understand where this map came from or why y'all made the map the way you did."

So for me, the best thing to do, I believe, is to first start from our current congressional maps because there are things in that map that I thought were egregious that I did not want to continue on into the map that is before you now. All right. So that will just take a couple of seconds.

So first of all, this is our current congressional plan. And if you look at it, you see in the center near Mecklenburg county, there is a circle there. From the center of Mecklenburg county out to that circle is the distance of about 20 miles. Within that tight radius there, we have four congressional representatives there. Also, you see some black dashed lines that end in balls that extend far out into North Carolina. And if you follow the trajectory of those dashed lines back into that

circle, you see we have one, two, three, four, five congressional districts that terminate far ends of the state that also have points of contiguity within Mecklenburg county. And to me, something's wrong with that.

And also if you do the counting and count the number of districts that are rooted in the west versus in the east based on population, you'll see that we have eight -- excuse me -- I believe it's seven in the west and only five in the east -- or 8/5, excuse me, and I think something's wrong with that.

I think the common person out there would think, well, we ought to have a balance there, but we don't have that. And so one of the things I wanted to do moving forward in the plan that I have before you today is make sure that in the east and west we have seven districts in each based on a split of the population.

And so that brings us to this diagram here. The area in the green represents the west; the area in pink represents the east. And as you can see, the actual populations are quite similar. As a matter of fact, the deviation

between the two -- there's a minus one/plus one deviation on having equal populations in the west and equal populations in the east.

And as you'll see in the 7/7 plan, as I've been calling it, there will be seven districts in the west, seven districts in the east. No district in the west shall cross over to the east, and no district in the east shall cross over to the west. I know that was not a criteria of the committee, but it was a self-imposed criteria that I placed upon myself because -- by the way, in case you're wondering, I do comply with all of the committee criteria.

But the thing I understand, and I suspect most folks understand, is that in addition to the criteria that we guide ourselves by as a committee, we also have other objectives when we sit down and do a plan, whether it's a legislative plan, congressional plan. And our folks who have come to the hearings and our folks back home, they want transparency. They want to understand why it is that we did what we did. And I'm going to try my best to explain why I did what I did.

And in part of what I did is because of

the constraint I imposed upon myself to bring about an issue of fairness I believe most citizens in North Carolina would agree to. If we split the population in half, we ought to have seven congressional districts in the east and seven in the west.

And in addition to that, I believe that every major geocultural region in the state of North Carolina should have a congressional district rooted within.

This particular diagram is a three-dimensional diagram that shows -- gives a feeling for the population densities in the various major geographical regions across North Carolina. I've circled them in either black or I've circled them, one, in red. If we start in the west, we see that the western region of the state has a congressional district rooted therein. The northwest does, the Triad does, the Charlotte metropolitan region, greater metropolitan region has one. Actually, they have about three or four. I lose count. And then you have the Triangle up there; it does. The northeast, the coast, and the southeast. But who's missing one? The Sandhills.

And by the way, before I forget, our friends across the aisle mentioned that Maurice Holland indicated in his written comments that he wanted a Sandhills district. Yes, indeed, he does. As a matter of fact, I know Maurice. He's the chair of the Democratic Party in Moore county, and he showed up for our last public hearing and specifically endorsed CBK-4 which contained the construct and the plan that I'm presenting to you today as his preferred choice for a Sandhills district.

So that was another one of the self-imposed constraints or objectives I had with regard to a map.

Okay. To summarize, I have my points here. In addition to our criteria and my objective for a congressional plan for North Carolina to have equal representation in the east and west, to have districts that are rooted in each major geocultural region in the state -- and I can't read from here, but I know it says another thing is to not split any county more than one time, which is what we did in our previous congressional plan. We did not split a single county more than once. As a matter of

fact, I made that as a recommendation for the committee, but it was rejected, but the reason I did that, because I've been reviewing a lot of maps over the past year. You know, I have a lot of enthusiasts out there doing their own maps and people really like doing maps.

But one thing that started to become apparent to me is that the gateway to gerrymandering is to go in and split a municipality more than one time. So I was not shocked, I fully expected it, when I saw the map that was produced by the folks across the aisle when I saw three of the large urban counties -- was three -- well, two splits which made three pieces, and I said, okay, they're exercising that gateway to gerrymandering. And I know what they say about the number of splits, but we'll talk more about that later. I don't want to get off track here. Okay. So in my case, I did not split any county more than once.

Okay. So that being said, clearly, I am influenced by other things. Like I said, I've seen a lot of maps, but probably the three most important maps that I took into consideration as I embarked on the effort to do

a congressional plan for the state of North Carolina are the three that we'll go over now.

The first being the North Carolina prosperity zones. If you look up there, you see the state of North Carolina. As a matter of fact, this was done early in the McCrory administration when these zones were established. We have a western region, and surprisingly, or not surprisingly, that looks like a tight pack construction for a western district in the state of North Carolina. And then you see the northeastern region up there, probably looks similar to many of us. Then you have the Triad region, the north central region, the northeast region, southeastern, and you have the Sandhills. Now, clearly, all of those counties you see there are not going to fit in Sandhills. Senator Blue already gave us a geography lesson on the ones that make up essentially the central core of the Sandhills regions which are the ones that were adopted in the plan that I'm going to use.

But also I would like to draw your attention to over in the Charlotte metropolitan

statistical area, you see that gray mass over there. Another one of my objectives was to try to constrain districts to that area to the greatest extent possible because clearly, they have interests in common in that area.

So another map. This is another map generated by the State of North Carolina Department of Health and Human Services for Public Health Preparedness and Response.

If you look on the western side, you see something similar. You see a grouping of counties along the western border, and you also see that configuration in the Charlotte metropolitan area. I think one difference is the Catawba has been added. So I used that to guide my approach as well.

Third map, North Carolina Appalachian Regional Commission Counties. I think there you have about 29 counties that are part of that commission. As a matter of fact, every single one of those counties, say one, except Davie, form what you might call a two congressional district cluster which hold the two western districts that are in the plan that I put forward. I don't think anyone would doubt that

there's a lot of communities of interest within that group.

Okay. So that being said, that brings us back to the CCG-7 plan. Okay. And I included the white line in there which represents the boundary between the east and the west.

So when you're looking at that blank slate of North Carolina, it's like, well, where do I start? Where do I start? Unlike I guess about four bienniums ago when I sat down in the basement of one of the buildings here with one of the staffers with Maptitude and told her I wanted to practice trying to figure out how to do a congressional plan and she asked me where I wanted to start, and I looked at it and I didn't have a clue, but I had a clue this time, I had a clue this time. And you have to sort of think, well, what do the citizens of North Carolina want? What do they want?

Well, first of all, they want us to fully comply with the criteria which in part says if you have a county that has substantial population in which a complete congressional district can be embedded, we must do that. So,

okay, well, I guess I'd better go ahead and take care of Mecklenburg county and Wake county.

So under our current congressional district plan, we've resolved that by essentially pushing the population up against the northern border in Wake -- I mean, Mecklenburg county and taken the balance from the south and pushing that into another district. So I chose to do that in this plan, and I tried, to the extent possible, to the best of my abilities, anyway, to avoid splitting municipalities in that process.

So then I head on over to Wake county. Now, in our current congressional plan, the opposite is done. The population is pushed down to the south, and it's the northern portion of Wake county that serves as an outlet into other districts. I chose not to take that route. I chose instead to push it up to the north and make the outlet the southern portion. So you might ask, well, why did he do that?

Oh, boy, let me back up here. Can someone help me out, one of the technology people, put it back in the proper mode. Okay. I hit the wrong -- you may want to stay there

until I get going again. I think I hit the wrong button on here. Try to back up and see. Okay, that does it. Okay.

Okay. So one thing I knew that was going to happen is if you look in the district labeled 7, we have that boundary constraint there. I knew I was going to have to come across the top and initially connect the first three counties and try to build up to the required population, but I did a full stop at Granville county. So why did I do a full stop at Granville county? Because that's going to serve as the basis for what we consider now to be a VRA district, currently numbered Congressional District 1, congressional -- Congressman Butterfield's district. And I'll talk more about that later, but I just wanted you to know why I did that full stop. Okay. I was going to do that full stop, but -- so I'll come back to that later.

So let's move back to the west. So we have Mecklenburg county taken care of, and I want to take care of another area out west. I think you may appreciate this, Senator Lowe. A lot of folks at those public hearings said that

they wanted to keep Congressional District 6, as we currently call it, pretty much intact. And as a matter of fact, the first iteration of the map that I did did exactly that, and it pretty much looked like the one we had today. I just expanded it a little bit in order to make sure it got up to the ideal population.

But then during the public hearings, one of the speakers indicated that Kernersville should be part of Congressional District 6 and they shouldn't be connected to the west. So I said, well, I guess I better go in and make that fix. And also while I was at it, I decided to fix Walkertown, too, and make it part of that district. And as a result, it became somewhat more compact, and it also helped me eliminate two municipal districts. I began to realize that that was a premium criteria for some around here. So I eliminated two split municipalities, and I tightened it up, gave it a much cleaner appearance and retained it as the folks in that region had asked that we do through the portal and through public comment and hearings.

So now in the west I have Mecklenburg taken care of and I have congressional

District 6, now 12, taken care of.

So where do I go from there? I said, well, okay, let me go ahead and take care of the western part of the state. And as you know now, I started out with a tight pack configuration, but I thought Senator Hise and Daniel's version was better so I adopted the western slant variation, which you see here, which necessitated a change to District 14 up there.

Okay. So now in this version, it runs all the way from Polk county up to -- I can't see my glasses -- without my glasses. -- up to Stokes county. But remember, those group of counties in those most western districts are the same counties that are in that ARC commission, say one, that being Davie county.

So then I said, okay, I got that squared away. Maybe it's time to move east from Mecklenburg county. Now, remember, we're going to be constrained by that east-west boundary because we want to make sure we have seven districts in the west and seven in the east. So I begin heading out and I go from Mecklenburg county to Union, then Anson, and it's time for a full stop. Then I run up and I capture a little

bit there -- let's see -- Richmond, then Montgomery and back to Stanly where I still don't have enough population, and then I group in some of the southern portion of Cabarrus county, and that provides a congressional district that lies pretty much almost completely encased with that eastern portion of Charlotte -- greater Charlotte metropolitan statistical area that we talked about previously.

Okay. Then from there you can move northward to the next one. I take the rest of Cabarrus county and I group that with Rowan, Davie, and then head on out to the west until I get to -- let's see, what do we got over there -- Randolph and that forms another district. Remember, it couldn't go any further because we have Congressional 6 already has taken that territory up northward. Yet in whole for the most part, it too is encased within that greater Charlotte metropolitan statistical area in the region that we saw in the previous maps that impact the way I was going to approach this process.

So if we go to the eastern side, we see

that we have another component of that which includes the counties you see there: Iredell, Catawba, Lincoln, Gaston, and Cleveland.

And I haven't mentioned it before, but since it's on my mind -- and by the way, this map doesn't double-bunk a single incumbent, so all the ones that are out there, they can feel safe. No double-bunking of a single incumbent in this plan.

But then that pretty much takes care of the west. I've achieved half of my objectives so far. We have seven districts in the west. All of them are compact within major geographical regions in the state. All of them are consistent with regions that we have established before within the state, whether it be the economic regions, whether it be part of the ARC, et cetera. There's method to the madness, if you want to call it madness.

So let's head back to these. I'll start up this seven. As I indicated before, I had to come across the top there, pulled in the first three counties and hit the full stop at Granville. So then I had to go grab the three counties beneath. And then when I got to

Durham, of course, it was like population overload, so I'm going to have to reduce some of the population, and I decided to take that out of Durham. So I took that southeastern corner out of Durham and said, well, that will be part of the district that would lie beneath it, okay, which also somewhat adjoins southern Wake county.

But remember, full transparency. I also told you that one of my objectives was going to be to establish a congressional district that was rooted in the only region that does not have one at this point and that was the Sandhills. Yes, citizens did ask for this. As a matter of fact, for those of you who were at the Cumberland county public hearing, 40 percent of the people that spoke requested a Sandhills district that contained these counties. And among the people there were some people from Moore county. There were also people from Robeson county. As a matter of fact, when I went to the public hearing in Robeson county, about 30 percent of those people spoke in favor of a Sandhills district comprising these counties. And Maurice Holland was one of the

people that said they like this version.

But it's more than about the Sandhills, you know. This region is home to a major influence in this state that we call Fort Bragg. I know one of my fellow members, a good senator, linked a community of interest, if you will, with Fort Bragg regarding some three other counties. But let me tell you something, probably unbeknownst to many folks that when they think of Fort Bragg, they just think of the installation itself, but the majority of the Fort Bragg training area lies within the northern portion of Hoke county, spans across the entire tier of Hoke county. And also, in that confluence of counties down there, where you have Moore county, you have Hoke county, you have Scotland county and Richmond county, and in that little knob we have a place called Fort Mackall military installation somewhat linked to Fort Bragg where they train special forces troops, has an impact on them all.

If you run down the southern border of Moore county there, the lower third or lower quarter, if you will, that whole area has been designated in their land use plan as a military

impact area. So when I came into that, I had those things in mind. So, of course, took Richmond. We grabbed what I considered the belt of Sandhills down there. Then we took -- added Robeson county and then Moore county in there, but that still wasn't enough population. So the question becomes, well, do I head over to Bladen county or maybe Sampson county or maybe up to Harnett county. I decided to go up to Harnett county, and I'll explain why, but before I do that, I want to mention something else.

In my initial version of the CBK-4, inadvertently, I guess I had gone up too high and I took a precinct that inadvertently split Lillington in half, and one of the speakers at the last public hearing lamented that she did not appreciate someone putting a map out there that split Lillington that way. So I wasn't sure that I was the one who did that, but I went back and looked at my map and lo and behold, ouch, it was me. So I said, well, let me take that precinct and put it up there in the 6 and take it out of 4.

Now, I didn't have any political data, didn't need any, been looking at these maps a

long time, but I do know that that precinct I popped up to 4 and out of the Sandhills is a Democratic-leaning VTD. I just know that. I suspect you guys in your areas know how various precincts trend; you just know. It's in your area; you just know. And therefore it ended up getting swapped out for a precinct that was more Republican leaning got added into the Sandhills, but that's okay, that's okay. Because my interest is not trying to establish a map that leans Republican or leans Democrat. My total objective, from beginning to end, was to try to develop a map that was fair, fair in the east-west distribution, fair in the distribution of seats into the major geopolitical regions.

Sandhills, I don't know whether that -- if somebody asked me is that going to be a Republican or Democratic district, I don't know, I don't know, but you know what, if it's a Republican or whether it's a Democrat, it will be a Democrat or Republican of the Sandhills and not of Charlotte or Cabarrus county. The people in the Sandhills are tired of being split as population fodder for other districts, so that is why that was done.

So now having -- also, forgot to mention, we also have communities of interest with Harnett county. As you're leaving Spring Lake on to 11 heading into Harnett county, you'll see a large presence of military families. As a matter of fact, they even have military housing up there in that area, a lot of military movement to the houses up there and the businesses cater to veterans, active duty, and retirees, so there is a significant community of interest attached to Harnett county as well.

So now having established that 7 and that 4 as numbered there, essentially I have the makings for 6, but there's not sufficient population. So, of course, there's only one other place to go at this time and it's under Johnston county. So I move east and grab sufficient population to build out the district.

Now, in one of my earlier versions of the map, I had Johnston county connected to the coastal district, and I had Onslow county split with a portion being with the coastal and a portion with the southeast. Some folks didn't necessarily like that. One commented that Onslow county should be kept whole because of

the military presence there that essentially permeated the entire environment of the county, so I honored that and I made Onslow county whole and kept it up in the east. And then some prefer the Johnston county, if it's going to be connected to another region, that stay as it was, which was the southeast region, so I did that. Had to make adjustments to Wayne county in order to rebalance the population, and then you have 3 and 1 as you see on there.

Okay. So I guess that leaves only one other district to talk about, and that's that Voting Rights Act district. And early on we asked our members to say, well, we're going to need to use racial data in order to make sure that we comply with VRA with regarding to the districts we draw, and they didn't want to do that, and that's their prerogative. So since I couldn't use racial data as my guide, I relied on a 2011 drawing generated by this body, the Senate, that has the VRA requirements for the Senate districts that were being contemplated at the time. And essentially what they did is they identified areas that were considered to have significant racial polarization when it came to

voting.

So I said, well, if I keep most of the counties reflected in this document produced by the North Carolina Senate in 2011 and I try to keep most of the counties that were in our current plan, I probably have a chance of, hopefully, making sure I comply with VRA requirements with regard to maintaining that district, so that's what I did. Remember, I said I constrained it to Granville county and we have what we have.

Now, we've heard some talk about different types of data that come into play here. Oops, back up. Erika, I've done it again.

Yeah, the backup kicks me out for whatever reason if I go too far. Don't go anywhere. Okay. Where's forward. Get me forward to the next -- I think I keep hitting something wrong. The next one. Okay. Okay.

Okay. So we've talked about the splits before. There are splits and then there are splits. In this plan I have before you, 13 counties are split. And in the Republican plan that was presented to us, 11 counties are split.

The reason that is is because in that plan they chose to split counties more than one time. And as I indicated to -- sorry.

The reason they did that was because they chose to split counties more than one time which I chose not to do deliberately because in my most humble opinion, when a split counties more than one time, that is a clear indication of an intent to gerrymander. But one thing also that was not mentioned is that that also results in a different number of county splits. So in the plan before you now -- I mean, the number of times a county was split. Before you now, counties were split only 13 times whereas in the other plan, because of all this double splitting, counties were split a total of 14 times, for what that's worth, just to bring a little bit of transparency to that situation.

We talked about municipal splits. Okay. Total number of splits in the plan I have is 41. Total number in the plan presented by my friends across the aisle is 13. Now, altogether we have 553 municipalities in the State of North Carolina, but as Senator Hise informed us, all splits are not the same. There's the kind

of split, I call it a phantom split. I think Senator Hise called in a zero split, so really, they don't count because what happens it's split -- one side is split doesn't have any population in it so it doesn't matter.

Then also Senator Hise mentioned about what I call the cross county splits, when you have a municipality that goes across the counties and therefore is split by virtue of the fact that you don't necessarily combine those counties, had 19 of those, and by my count they had 20, about the same.

Now, the big difference here is in the intra county splits. Clearly, my friends made a very concerted effort not to split those types of municipalities, and they only had two. I think they were in the major cities like Charlotte, if I recall correctly, and one other county they mentioned.

Now, of course, each of those splits will have -- be associated with different populations. And of the 13 of mine, the majority of the three came from the same two as they have here as well as in Pitt county was split into Greenville. Now, the reason I didn't

split Greenville is because I felt I did not want to move too far away from the precedent that had been established in the setting of the VRA district in Congressional District 1 up there. As I look back on all the maps, there's a split there, and I assume it's there for a purpose. Yeah. And I can remember a former senator that was here when I first arrived, he said if you walk up to a fence post and it's tied together with bailing wire, you better think twice before you remove that wire: Senator Nesbitt. So I figured I probably should leave well enough alone and not do too much of messing around in Pitt county.

And also VTD splits, we talked about that briefly. In the plan before you, there are 14 VTD splits, one in most counties that have them and two in one, happens to be Iredell county. If I had had time, I could probably go back and fix that, but right now they'll do.

And in the plan presented by our Republican friends across the aisle there, they only have -- they have 24, and I expect the number's a little bit higher probably due to their efforts to avoid splitting municipalities,

so like you have to pick your poison, split more municipalities or split more VTDs. Sometimes you just have to pick the poison. Depends on what sort of priority you establish. But, of course, we didn't establish any priorities in the committee here. What we did is we said we were going to harmonize. My good friend the chairman said we're going to harmonize the criteria.

Well, folks, hopefully I've harmonized well enough and hopefully you'll consider this bill for adoption. Any questions?

CHAIRMAN HISE: Thank you, Senator Clark.

Any questions, comments. Senator Blue.

SENATOR BLUE: I do have a question of Senator Colonel Clark.

Since you mentioned the military, it might be that -- and you do because you live in it, but as you created the Sandhills district, it might be that folk don't fully understand or appreciate the impact that the military presence at Fort Bragg has in all of those counties, particularly Robeson county, and the residents in Robeson county who go to Fort Bragg every

morning, but as importantly, the civilian workforce that that base, the biggest in the country and I think probably one of the biggest in the world, how it pulls on that whole region and ties together the whole region. And as well as Harnett county because even though it's adjacent to Wake county, sandwiched between Cumberland and Wake county, a significant portion of its population and its housing pattern and industry is predicated on what's happening at Fort Bragg.

And I'm wondering in addition to the things that you pointed out, since you know, you work on the base and you do analysis, since you know the different impacts that that 50, 60,000 troop base has in that area, are there other things that sort of factored into your decision that may have been related to Fort Bragg or Pope Airfield, now they call it rather than Pope Air Force base, that sort of informed you as to how this was probably the greatest community of interest in the whole state that hadn't been recognized.

SENATOR CLARK: That's true, Senator Blue. And you mentioned Harnett county

so we'll start there.

Right on the northern border of Cumberland county, right north of the installation, if you go stand out there until 11:00 in the morning to watch the folks come into that post, the cars will just come, they keep coming and coming and coming. You don't see much traffic going in the other direction in the morning, but you go stand at that same spot in the afternoon, when the folks get off from work, and you just see the cars rolling out, out, out and out.

And a similar thing in Hoke county. As a matter of fact, in Hoke county, about 30, 35 percent of the folks in Hoke county travel over to Cumberland county for work. That's the largest percentage of members in a given county traveling to another county for work in the state, and most of that is tied to the economic driver in the region known as Fort Bragg.

Senator Blue talked about Robeson county where he is from; you have the same thing coming up 95. As a matter of fact, one of my co-workers retired about a couple years ago came all the way from Fairmont down in Robeson

county. And he wasn't alone. You have a lot of folks from Robeson county coming up to Cumberland county to work.

And like I already talked about Camp Mackall, same thing in Southern Pines, lower portion -- I mean, Moore county. They have communities that formally establish their connection to the post. You can go to their websites. They're military veteran friendly. So that really is a giant region that represents one giant ball of common interest.

And additionally, even things not related to that. There's a cultural dimension too. I don't have the racial data or political data, whatever. Just common knowledge of the geography of the state, as Senator Blue indicated, but four of those counties that form the belt of that region are majority-minority counties. And of course, they wonder why it is that they keep getting split like that.

And in this plan before us here, that -- it is just completely intolerable. Not the one before us here. The one that was presented. From that region, it splits off Hoke county in one direction. It takes Hoke county,

Scotland in another direction and Robeson county in a whole other direction, a three-part split. No one, absolutely no one in that region supports that notion.

. And as I indicated before, if you were there present at the Cumberland county hearing, and even if you weren't present and you want the transcript -- I've had my LA produce a written transcript for you so you can read what the 20 people who spoke plus -- 20 plus people spoke at that hearing had to say. Even the chairman -- former chairman of the Republican Party in Cumberland county spoke in favor of that construct that we have here. She said she had been there for -- I forgot how many years -- and seen I don't know how many different configurations of congressional districts coming down into the Sandhills. And it's a shame, it's a shame.

Had a retired army general, General Anderson who spoke, spoke to the commonality of the community of interest related to military interests there, Senator Blue. Had folks from Robeson county -- I mean, Hoke county who came over in favor of that construct that is

in this map here. They're tired of being sliced, diced and split up. They believe they deserve the same as every other major geocultural region in the state, and I just happen to agree with them.

CHAIRMAN HISE: Senator Blue.

SENATOR BLUE: One last --

CHAIRMAN HISE: Then I have Senator Newton and Senator Nickel.

SENATOR BLUE: One last comment that I would point out to Colonel Clark is that there was an interesting article in the local news this weekend, and it may have been in either yesterday or today's newspaper, about a powwow that occurred at the new Dix Park here, and it involved the eight recognized Native American tribes in North Carolina.

And in that cluster of counties that you have in the Sandhills, and I know it because I lived there and grew up with it, but in those four counties, Robeson, Cumberland, Hoke, and Scotland, are contained probably 90 percent of the Lumbee Tribe that still live in North Carolina, a good number here and in Charlotte, the remainder, Mecklenburg and Wake

the remainder. And they constitute the biggest Native American or indigenous tribe east of the Mississippi River. And then you look at the other tribes, and all of them are, you know, cultural preservation and those kinds of issues that are important to people who live there and people who study them and people who understand what cultural connections really mean, and they've been talking about it lately.

And that would be a further reason to seriously look at a congressional district because the biggest challenge to them now is not only recognition but status. It is a tribe that got recognized in 1957 as an Indian or Native American tribe, but they don't have status like the other recognized Indian tribes in Oklahoma or the Cherokee or various others. So that's been in the debate a long time.

And so there are many other reasons, but I just wanted to commend you on basically popping the ball up in the air to discuss the lack of an organizing cluster in those counties as the other sections of the state have, especially with respect to the Sandhills district, but also on -- showing that you can

draw a VRA district simply by knowing what VRA means and what the historical nature of those black belt counties along the top of North Carolina is and the history associated with it and how that is a way that North Carolina got into discussion about the Voting Rights Act in the first place. So recognizing that you can draw that district at a way that is valid without having the specifics of the population in a precinct or the population in a VRA, but simply knowing those counties and knowing what the population is going to add up to. So if you know how to use them to create the population necessary, you certainly know how to use them to destroy the population necessary for the preservation of a VRA district.

CHAIRMAN HISE: Senator Newton.

Thank you for your comment.

SENATOR NEWTON: Thank you, Mr. Chairman. Just a couple of questions, if I could, for Senator Clark.

Senator Clark, in your explanation of your map, you talked about objectives and you used -- you talked about VRA district, you

talked a little bit about a fair number of seats being an objective. So I just wanted to confirm that as you worked through your map and developed your map, you did not consider either partisan considerations or racial considerations.

CHAIRMAN HISE: Senator Clark.

SENATOR CLARK: Thank you for the question.

Absolutely not. As a matter of fact, Senator Newton, if I wanted to be a partisan, I certainly have it within my abilities to create a Democratic partisan gerrymander. I chose not to.

SENATOR NEWTON: Thank you.

CHAIRMAN HISE: Senator, follow-up.

SENATOR NEWTON: I do have a follow-up.

When you ran your amendment off, so we paused, we took a look, and there's a miscount here in terms of the intra county, city or municipal splits. And what I would like to do -- we -- I counted 17 splits that do not exist in the Senate map, so 17 additional municipalities are split under your map that do not exist in the Senate map by my count, but you

said there were 13 additional splits. So what I would like to do is go through the list that I have and maybe you can correct me and tell me which of these municipalities in fact are not split.

SENATOR CLARK: Well, I'm not going to be able to do that unless we sit down together with the maps themselves and with the reports generated by the staff. Certainly I can't sit up here at this podium and figure that out so you may as well save your time.

SENATOR NEWTON: Thank you. Mr. Chairman, I have a follow-up.

SENATOR CLARK: But I am more than willing to meet with you and go --

CHAIRMAN HISE: The senator is recognized.

SENATOR NEWTON: Okay. Well, for purposes of members of the public that are listening, committee members who are -- know the criteria know that it was our goal not to split municipalities. I'm going to list what I have as 17 additional municipalities that are split in your map.

Cary is split -- but in each one of

these they're kept whole in the Senate map.

Chapel Hill is split. Clayton is split. Dunn is split. Durham is split. Fuquay-Varina is split. Greenville is split. Harrisburg is split. Holly Springs is split. Lillington is split. Mooresville is split. Mt. Olive is split. Mount Pleasant is split. Raleigh is split. Winston-Salem is split. And I think that's it.

SENATOR CLARK: What about Dunn?

SENATOR NEWTON: That's it.

SENATOR CLARK: You forgot Dunn.

SENATOR NEWTON: Oh, Dunn. Yeah, I did miss Dunn. Sorry.

SENATOR CLARK: And can I respond to that, Mr. Chair.

CHAIRMAN HISE: You may respond to the question.

SENATOR CLARK: And one thing we need to understand also is that all splits are not equal. The Dunn split essentially splits off one person. It's in an adjoining VTD. So I had the decision to make, well, do I go split another VTD in order to keep from splitting a municipality or do I just leave it as is. One

person. I chose to just leave it as is.

And as a matter of fact, like I said, all splits are not the same. Some splits involve very little population, some involved a lot. And I appreciate the fact that my friends across the aisle made that one of their top priorities, not splitting municipalities. That was not one of my top priorities.

SENATOR NEWTON: Thank you, Mr. Chairman.

CHAIRMAN HISE: Thank you, Senator Newton.

Senator Nickel.

SENATOR NICKEL: I think this is a good -- a good committee discussion, but once all the debate is finished, I'll have a motion on this map.

You know, for the committee, there are I think two things that I want to share that give me nightmares. Number one, it's being on the floor of the Senate and having Senator Hise table my amendments. I think that's probably happened more than any other senator since I've been here. And number two, it's being unprepared in front of Judge Fitch in his

courtroom. There are some judges you just don't mess with, and if you don't have your facts and you lie to them, they get really upset.

And to say that the map that we just passed is a fair map and not an extreme partisan gerrymander is just laughable. And so I would just say to the committee, you know, if you're going to say that, judges get pretty upset, and judges like Judge Fitch, you know, they let you know about it.

But my question for Senator Clark is twofold. Number one, there were a lot of outside groups who have scored these maps. I'd like to know what they scored the map that we just passed and the version of your map that they scored with a letter grade, A through F. And then also would you define extreme partisan gerrymandering as a map that guarantees election of to 71 to 79 percent of seats from one political party.

SENATOR CLARK: Thank you, Senator Wiley.

First of all, unfortunately, we were unable to determine the performance of maps that we had completed within this committee because

we chose not to use the partisan data for the purposes of evaluation. I agree and understand that they did not want to use it in the construction process. However, we all did understand that there were going to be nonprofit entities out there rating these maps.

And, yes, the Princeton Gerrymandering group and the FiveThirtyEight group were among those, and they rated the Clark 7/7 maps, as people referred to them, as A's in every circumstance. And like I said, I didn't seek out with an objective of making a proportional map, but what the map proves, based on what those entities have said, is that it is in fact a proportional map that provides, or likely will provide, proportional representation, and I say that again recognizing that our US Constitution doesn't require that. Our state constitution does not require that. However, it could be an objective of this body, but it is not. But clearly for the common folks out there like myself and Senator Lowe, our idea of fairness, that if you have seven in the west, you ought to have seven in the east. If you have -- if you're going to have one in every other major

geocultural region, you ought to have one in the Sandhills too.

And what was that other question, Senator Nickel?

SENATOR NICKEL: How do you define extreme partisan gerrymandering?

SENATOR CLARK: Oh, extreme partisan gerrymandering, okay.

Well, people have their own definitions of this, but I like to use the construct report to us by the mathematicians and they use what's called an ensemble analysis. So they use their mathematical wizardry to generate hundreds of thousands of maps made, and they take these maps that we've created and they establish a distribution and they see where these maps we've created fall within that span.

Now, if you're somewhere in the central tendency in that process, you'll say that's probably not gerrymandering, but if somehow or another your map shows up on the tail end of that distribution, you have an indication that something might be awry there and that it may not be consistent what might happen in a natural order, in other words, what might happen if we

did things like in a 7/7 way, if we did things in a way which every major geocultural region had a congressional district embedded in it.

You know, it's not likely that such a map is going to show up at the tail end of those distributions. My guess -- and it's only a guess because I'm not a mathematician and I don't personally know how to do it, but if you were to compare the 7/7 map and the distribution such as that, it would likely on the central tendency is my guess. Because there's been this grand myth out there that we can't draw a fair map in North Carolina that will provide proportional representation because, as we've heard before, because all the Democrats live in the cities. Well, I think the 7/7 throws that notion out of the window completely. It reveals that statement for what it is.

So when you have a map that purportedly -- I don't know. I'm not a smart guy. I can't do that kind of analysis -- but purportedly will generate a seat distribution along the lines of 10 Republicans and 4 Democrats on a good day and the one according to FiveThirtyEight, Princeton Gerrymandering

groups, that might generate, I don't know, what, maybe 7/7 or maybe 8/6 or something like that. I think when you compare those two in terms of seat distribution, one certainly would likely lie at the extremes and people would call that partisan gerrymandering, Senator Nickel. I hope that answers your question.

CHAIRMAN HISE: Senator Marcus.

SENATOR MARCUS: Thank you.

Senator Clark, since you're from the Sandhills and I am not, I would like you to provide your belief to this committee about whether any part of Mecklenburg county has ever been considered to be part of the Sandhills region.

SENATOR CLARK: I'm glad you asked that, Senator Marcus. At the public hearing that took place down in Robeson county, there was a lady there who lived in Mecklenburg county -- I mean, excuse me, not Mecklenburg county. Yeah, it was Mecklenburg county. That's correct, Mecklenburg county. And she now lives in Robeson county. And you know what she told us, Senator Marcus. She said that when she was in Mecklenburg county, she was in a

particular congressional district, and she found her way all the way to Robeson county in her new home and lo and behold she was still in the same congressional district. It's like what in the world. How in the world, she thought, could I still be in the same congressional district. Mecklenburg county has absolutely nothing in common with folks out there in Robeson county. It's two completely different worlds. It makes absolutely no sense.

And in our current congressional districting plan, it does not need to be that way. You could have two compact districts there. And it certainly does not need to be there again in the proposed congressional districting plan. Thank you, Senator Marcus.

SENATOR MARCUS: One additional question, if I could, Mr. Chair.

CHAIRMAN HISE: Final follow-up.

SENATOR MARCUS: Senator Clark, do you -- have you had an opportunity to compare compactness scores? That's one of the criteria that this committee adopted, and we haven't really talked about compactness scores. I don't know if you've analyzed your map as compared to

the map we already passed out, the Republican version map. And if so, could you share that information.

SENATOR CLARK: Thank you, Senator Marcus.

When it comes to the compactness scores, I had to take the Senator Lowe approach. I assume he properly shares my approach. What do the common people see when they look at that map, the regular folks out there? We could stand up here and talk about Polsby-Popper, Reock, cut edges, whole convection, whatever, about 30 different doggone compactness scores available in Maptitude, but of course the committee said you can, you may consult those. Didn't say you had to.

And even with regard to the Polsby-Popper and Reock, we didn't set a limit on what value would be considered good. Sometimes Polsby-Popper gives a better reading than the Reock. Sometimes they give the same reading. As a matter of fact, as a trivia question, what geographic figure would give the same reading on a Polsby-Popper and a Reock score? A circle. Thank you, Senator Marcus. A

circle. They both give the value of one. Because when we talk about the Reock, essentially what we're doing is dividing the perimeter -- I mean, dividing the area of the district by the minimum circumscribing circle. And when we do the Polsby-Popper, it's going to be the area of the district dividing by a circle of equal perimeter. But when you start talking stuff like that to our folks back at home, what you talking about? Man, look at that. Did you see my map -- put -- where's my map at. Well, you have a picture of it.

Now, that's a pretty map. And you have to admit -- I know you're not going to admit it, but that's a pretty map. And the folks at home look at that and they say he did a good job on that map. And I know it's true because they've told me so. It's a pretty map. Nothing looks jerked up or jacked up in that thing. And even to the extent it does, if it does, there's a rationale behind it that they understand why it is the way it is. And I've gone through great pains to try to explain to them why the map is the way it is, what was my thinking behind doing that map.

And to the credit of Senator Blue and the attorneys out there, they let me up here to just speak my mind. They didn't try to tell me how to do the map. They didn't say, well, preserve district for so and so or for this person or that person, just do the map. That's what I did.

Senator Hise.

CHAIRMAN HISE: Members, I will just say the Reock and Polsby-Popper scores are part of your stat pack that you've received for each of the districts that are attached to the map.

SENATOR CLARK: So if you want to take a look at those numbers, have at it and come back to me and tell me what they mean.

CHAIRMAN HISE: Senator Daniel.

CHAIRMAN DANIEL: Thank you, Mr. Chair. I'd just like to make a comment.

So, you know, Senator Clark has referred to Senator Lowe quite a bit in his remarks, and I know in the previous bill, you know, Senator Lowe indicated that his county of Forsyth was grouped with Lincoln county in the previous map. Well, in this map Forsyth County is split in half. In fact, Winston-Salem is

split almost 50/50 down the middle. It's actually 55/45, but this district traverses all the way to Polk county. And so if you just -- you know, we've talked about travel times and so forth. So, you know, from Winston-Salem to the county seat of Lincoln county, which is Lincolnton, you know, it's a 90-mile -- 90-minute drive. If you do the travel time from Winston-Salem to the county seat of Polk county, which is Columbus, that's a two-and-a-half-hour drive.

So I'm not sure Senator Lowe, based on his criteria he stated earlier, should be necessarily happy with this map more than the previous map. He can speak for himself, of course.

SENATOR LOWE: I certainly will.

CHAIRMAN DANIEL: But that's the -- that's the reality of this map is it splits multiple -- and Colonel Clark said that splits aren't all equal. Well, that's true. Of course, the Senate map only splits two municipalities in the state. Well, this one splits Charlotte 66/34, Clayton 84/16, Durham 83/17, Greenville 54/46, Harrisburg 73/27,

Mooresville 63 -- 64/36, and Winston 55/45. So there's quite a number of major municipal splits.

So it's interesting that, you know, sometimes we hear the opposing party saying, well, all of us should be all represented by one congressman, but then they embrace, well, it's okay if we split all these into two congressional districts. So I just kind of wanted to note the inconsistency in the arguments that we hear sometimes in this committee.

SENATOR CLARK: Mr. Chair, I would like to respond.

CHAIRMAN HISE: I don't believe there was a question. I believe it was a comment.

SENATOR CLARK: I would like to comment, Mr. Chair.

CHAIRMAN HISE: I'll get to you in just a second.

Senator Edwards.

SENATOR EDWARDS: Thank you, Mr. Chair.

May I ask -- I'd like to ask Senator Clark if he has an overlay of the maps that he started out with in his presentation to

the congressional -- or to CGC-7 [sic], meaning that the presentation started with some very compelling maps that had population concentration, prosperity zones and that sort of thing. I'd just like to know is there an overlay available for us onto this map so that I could see the commonalties.

SENATOR CLARK: Thank you, Mr. Chair.

The slides that I have used are from the public records and you have complete access to them, if that's what you need.

SENATOR EDWARDS: Mr. Chair, do I take that as a no, there's not an overlay?

CHAIRMAN HISE: The committee does not have anything submitted that would be an overlay. I don't know if they could create one, but we don't have one.

SENATOR EDWARDS: Thank you. If I might be allowed to just make a few comments, then.

CHAIRMAN HISE: Recognized for comments.

SENATOR EDWARDS: When Senator Clark began the conversation in presenting those maps, I saw some slides, some data that really caught

my attention, and I thought, okay, these -- this is his basis, maybe we're going somewhere here, but the more that I reflect back on how I remember those slides to indicate those various areas, you know, prosperity zones established by Governor McCrory and population and such. And in my mind I try to overlay those to this map. There's absolutely no comparison whatsoever, and so I'm not sure that there's any relevance to those bases to this map.

My next thought is that I continue to hear this conversation about third parties scoring maps. Every indication that I've seen, in every one of those situations, partisan information has been used, and that's one of the criteria that this committee clearly said that we did not want to use.

And to me, as a member of this committee, I believe that our responsibility and our definition of fair should be did we draw these maps according to the criteria that the committee set out, not necessarily some group from Princeton or someplace else. Did we follow our criteria.

And then the last point that I'd like

to make is while -- I heard Senator Newton ask the question of Senator Clark was racial data used, and I thought that I heard the answer to that as being no. Well, I'm not a lawyer either. I'm just a common citizen legislator, but when I hear that consideration was given to not only VRA districts that are based off of racial data, but there was consideration given to VR districts that are ten years old which I think would be totally irrelevant. The reason we're drawing maps now is that constitutionally we're asked to draw maps after every census. And so I believe that while, obviously, there was some racial consideration in that thought, it's too old to be valid.

And then the last thing that I -- well, I said that was the last one. One more, really. I was part of the map-drawing process in the fall of 2019 when the court ordered us to redraw maps, and I remember vividly that one of the key criteria that we used then was to not split municipalities. And I hear Senator Clark saying, well, Dunn is only -- it's only one person, also it's okay, but then I hear Senator Daniel go through a list of other significant

splits that really worries me that we would set -- if we were to set ourself up with that criteria to the court ordered -- to the court orders in 2019, we would have failed miserably. And so I have a real concern with this map from that perspective as well.

Thank you, committee. I appreciate you indulging me.

CHAIRMAN HISE: Thank you for your comments.

Next, Senator Lowe. Senator Lowe does not want to speak.

Senator Clark.

SENATOR CLARK: I'd like to respond. There are a lot of statements made so I may miss a few so I'll start with the most recent regarding the criteria on municipal splits.

In the criteria we adopted this time is that municipalities may be considered. It did not say that we shall not split municipalities. When the members -- my Democratic fellows asked for a priority of the committee in terms of splits, we were told there was none.

You also mentioned earlier about the prosperity zones not matching up with -- exactly

with the map I have here for consideration. Well, of course not. First of all, there are fewer prosperity zones, and also the prosperity zones are not population balanced. What I said is it served as an input for me in terms of how districts might potentially be grouped.

And I forgot the other two things you said and what Senator Daniel said so it's hard for me to respond. If they really want an answer or just wanted to be heard, that's fine, but if you want an answer to the comment, I'm more than willing to hear the statement again and respond to it appropriately.

Oh, he did mention something that my criteria -- or something I had done may not sit well with Senator Lowe, but with all due respect to Senator Lowe, we get along quite well, but he didn't draw my map. I drew that for the betterment of the citizens as I saw it in the state of North Carolina. And if I caused some offense there, forgive me, but as we all know, there are compromises that have to be made in this process. Sometimes you may have to split a municipality that you don't want to. Sometimes you may have to split a VTD that you don't want

to. Sometimes you have to mess up your pretty map in order to balance the population. Stuff happens. It's -- at the same time it's an easy process but a complicated one trying to do the right thing. That's all I tried to do. I tried to do a map that the citizens would look at and they would say -- not just this committee, but they, folks out there watching this on TV today, they would say that this is a good map.

CHAIRMAN HISE: Senator Nickel, you had been asked earlier to be recognized for a motion.

SENATOR NICKEL: Are we all -- we're finished?

CHAIRMAN HISE: I have no additional speakers that have asked to speak.

SENATOR NICKEL: Move for a favorable report.

CHAIRMAN HISE: There's a motion on the floor for a favorable report for -- let's see. This is Senate Bill 737 as amended, we'll go with rolled into an original PCS unfavorable -- rolled into a new PCS unfavorable as to the original bill.

All those in favor please signify by

saying aye.

COMMITTEE MEMBERS: Aye.

CHAIRMAN HISE: Opposed, no.

COMMITTEE MEMBERS: No.

CHAIRMAN HISE: The nos have it, does not receive a favorable report.

Senator Daniel.

CHAIRMAN DANIEL: A motion, Mr. Chair.

CHAIRMAN HISE: You're recognized for a motion.

CHAIRMAN DANIEL: Mr. Chair, I would move that Senate Bill 737 as amended receive an unfavorable report from the committee.

CHAIRMAN HISE: There's a motion on the floor of the Senate from Senator Daniel, Senate Bill 737 receive an unfavorable report to the bill as amended, also unfavorable to the original bill.

All those in favor please signify by saying aye.

COMMITTEE MEMBERS: Aye.

CHAIRMAN HISE: Opposed, no.

COMMITTEE MEMBERS: No.

CHAIRMAN HISE: The ayes have it and Senate Bill 737 will be reported unfavorably.

Senate Bill 738. Senator Chaudhuri.

And I think we'll go ahead and have staff go ahead and begin the process of passing this out. Oh, yeah, it was passed out.

Does every member have a copy of Senate Bill 738 1st Edition? I do not believe there's an amendment to this. All right. I think everybody's got it.

Senator Chaudhuri.

SENATOR CHAUDHURI: Thank you, Mr. Chair. I don't know if it's necessary to put my map on the screen or not for members of the public, but let me say from the outset, we've had a lot of folks talk about being citizen legislators becoming country folks. I'm just a lawyer, Mr. Chair, and I feel like I'm a caveman lawyer this afternoon. I'm just a caveman lawyer, and your world frightens and confuses me, to quote Saturday night live.

So what I thought I would do is walk through the map that I've drafted and provide an explanation similar to Senator Daniel and then I'll also comment on the objectives. I think one of the things that you will see with this map is it's actually quite similar to

Senator Clark's map, so I say that hopefully in order to avoid duplicative questions and move us along schedule.

So on the far east, you will see Senate District 3 that is a Senate district primarily comprised of the coastal counties. And as we move towards the east -- west, excuse me, you'll see Senate District 1 that runs from Granville county to Pasquotank county as indicated by Senator Clark. If you do look at the 2011 data that he had revealed, this could potentially be a VRA district that I believe would also answer some of the questions and concerns expressed by committee members with regard to the fact that under the Stephenson Supreme Court decision there needs to be compliance with VRA first before drawing the remainder of the districts.

Next, I'm going to move to Congressional District 2 which is a primarily downtown northern Wake district. I think it's important for purposes, as we've discussed here and has been highlighted by Senator Clark, that Wake county district has only been split twice and not three times compared to the Hise-Daniel map.

I will then move to Senate -- Congressional District 13. You will see in this congressional district as an example in comparison to the Hise-Daniel map, this actually keeps together all of southern Wake county. It also puts Cary and Morrisville together which I know is one of the comments that we heard during public comments and then extends to Chatham, Lee, and Harnett county which I believe are natural extensions of the Triangle and also share part of the economic development and recruitment as a region.

From there, we move to Congressional District 7 which runs from Johnston county all the way down to Brunswick and New Hanover county. This is essentially what would be called a southeastern North Carolina district.

Then we move to Congressional District 14. This is a variation of the Sandhills district. I think a couple of points to reiterate. For this district, one is I think the linkage between Hoke and Cumberland county is critical, and we talked about the military community of interest. In addition, I think a question was posed by Senator Blue, it is hard

to design and create a Cumberland county district -- it's hard to draw a Cumberland -- Sandhills district without including Cumberland county in it.

We then move to -- I'm going to move up north to Congressional District 4. This runs from part of Rockingham county to Person and then runs down to Alamance and Durham county. Again, is -- these counties have actually been clustered as legislative -- state legislative districts for a number of years and also share a lot of regional cooperation, including mental health cooperation. Also, it's important to note that I-85 runs through this district as well.

Then we come to Congressional District 6. This combines part of Forsyth and Guilford county. I think this clearly illustrates a Triad congressional county, again, similar to what Senator Clark mentioned and also important in highlighting that these communities of interest stay together. As you'll notice, Forsyth county here is not divided twice but only once.

And then we come to Congressional

District 8 which runs from part of Iredell county to the east of Randolph county, and then we come down to -- coming down to Congressional District 12 which is the Mecklenburg county district. As the criteria states, you should begin by splitting the county once, if possible, and so here we have Congressional District 12 which runs from the western -- southwestern part of Mecklenburg county all the way to the north.

And then we've created a Congressional District 9. Again, this is the eastern part of Mecklenburg county that includes Union and Stanly county which I think are natural part of the growth that we are seeing in Mecklenburg county.

We then come to Congressional District 10 which runs from Iredell to Rutherford county.

Congressional District 5 which is essentially the northwestern district running from Avery to Rockingham county.

And then lastly, Congressional District 11, which is the western North Carolina district as well.

This district -- some of these

districts, I should say, towards the end somewhat come close to the districts that have been presented by Senator Hise and Daniel.

Let me make a few other comments. I'm happy to take questions after that.

So as I mentioned, you know, the criteria that was mentioned -- that was agreed upon by the committee stated that voting districts shall be split only when necessary, and in this instance -- and I think this warrants a discussion if we want to revisit this. In these instances, the districts are only split up into 14 voting districts compared to 24, I believe, in the districts shared by Senator Daniel and Senator Hise.

Secondly, we've made -- I've made a reasonable effort to draw districts that are compact. And while Senator Clark wasn't willing to share his Reock, Polsby-Popper scores, I can tell you that the scores -- the average scores for this were .45 and .36. And those compact scores are certainly worth I think discussing in comparison and contrast to the maps that were shared by Senator Daniel and Hise.

And then finally, I should say

that -- or I should also say that this map attempts to consider member residence. And similar to Senator Clark's map really avoids any double-bunking that takes place.

And finally, I should mention that with regard to communities of interest, again, it's important to highlight the preservation of the Sandhills area and the fact that the three largest counties, Wake county, Guilford county, and Mecklenburg county, are only split once.

And that's my presentation, Mr. Chair.

CHAIRMAN HISE: Thank you, Senator Chaudhuri.

I will add that the previous map discussed was sponsored by myself, Senator Daniel, and Senator Newton, for those who are coming in just to make sure that's not left out.

Speaking of which, Senator Newton, I believe, has some questions.

SENATOR NEWTON: Thank you so much, Mr. Chairman.

Senator Chaudhuri, you identified certain communities of interest. Do you consider municipalities to be communities of interest?

SENATOR CHAUDHURI: Senator Newton, I'm happy to answer that question. Yes, I would consider municipalities be communities of interest, but I would also consider voting districts to be communities of interest, and I would also consider counties to be voting -- of communities of interest.

And I think to Senator Clark's point, it is difficult to identify what the priorities were for the criteria that was set out. And so I think as we discussed, there seems to be a clear trade off between the splitting of counties versus splitting of municipalities.

SENATOR NEWTON: Thank you. Follow-up.

SENATOR CHAUDHURI: Yes.

SENATOR NEWTON: So I have a list of the municipalities that your map splits. It's actually two more than Senator Clark's map split. I'm going to list these. Would you tell me if I'm in error with any of these municipalities.

I've got your map splitting Cary, Charlotte, Clayton, Concord, Durham, Eden, Elizabethtown, Eureka, Fuquay-Varina, Glen Alpine, Goldsboro, Greenville,

Holly Springs, Morganton, Mount Pleasant, Raleigh, Troutman, Wentworth, and Winston-Salem.

Is that a correct list of your municipal splits?

SENATOR CHAUDHURI: How many splits are those, Senator Newton?

SENATOR NEWTON: 19.

SENATOR CHAUDHURI: I didn't know if it was 19 splits, but I thought it was 14, but regardless, if the municipal splits or your count, I will accept your word for that.

SENATOR NEWTON: Thank you, Mr. Chairman.

SENATOR CHAUDHURI: Mr. Chairman, may I respond briefly.

CHAIRMAN HISE: Senator, you are recognized for comment.

SENATOR CHAUDHURI: Again, I think -- I think it's important to point out again that there was no priority identified with the municipal splits. And, Senator Newton, while you've identified some of the splits that have taken place with the -- with the municipalities that you've identified, I would tell you I'm happy to work with you to remedy the splits for

those municipalities provided that we can continue to protect and preserve the county splits. As I mentioned, and I think has been mentioned here a number of times today in this committee meeting, we're also seeing large county splits done twice in the three largest counties here in the state.

CHAIRMAN HISE: Senator Marcus.

SENATOR MARCUS: Thank you, Mr. Chair.

Senator Chaudhuri, you just started to touch on an issue that matters to me a lot from Mecklenburg county. If you could please, for us, compare how your map compares to Senator Hise and Senator Daniel's map on various criteria but --

CHAIRMAN HISE: And Senator Newton.

SENATOR MARCUS: -- specifically -- and Senator Newton. As long as we don't call it "the Senate map" which a few of you have been calling it. As far as I know, there is no Senate map yet.

-- specifically when it comes to slicing and dicing the major -- the large counties, like Mecklenburg, Guilford, and Wake.

SENATOR CHAUDHURI: Sure,

Senator Marcus, I'm happy to provide to you some comparisons and contrasts.

Is that your question about comparing and contrasting?

SENATOR MARCUS: Yes. Yes. That one specific criteria is important -- you know, is important to me, but there are many criteria so I would like to hear them all and hear your comparison between the two maps.

SENATOR CHAUDHURI: So, you know, I think to be clear, the map was not -- was not designed or drawn using partisan data, but as we now know based on third-party analysis, there have been public reports that have compared and contrast the different maps that have been published. And so let me start by first discussing the Princeton Gerrymandering Project.

You know, during the public comment period, we repeatedly heard that the Princeton Gerrymandering Project gave the map that was drawn by Senator Hise and Senator Daniel a fairness grade of F for what's described as a significant Republican partisan advantage. The gerrymandering project further points out that their map receives a partisan fairness

grade -- gives the Republicans a partisan advantage of 21.4 percent. The map that I presented, and I believe Senator Clark's map was similar, gets a fairness grade of A and gives no partisan advantage to either party. And in fact, the partisan advantage is actually zero percent compared to 21.4 percent Republican advantage under Senator Hise's map.

Second, Senator Marcus, I would point out that the analysis carried out by FiveThirtyEight, there were a few takeaways based on this. One is that Senator Hise's map would produce three Democratic-leaning seats, ten Republican-leaning seats, and one highly competitive seat. In contrast, this map would produce four Democratic-leaning seats, six Republican-leaning seats, and four highly competitive seats.

And then secondly, there is a so-called efficiency gap, and this is the idea that there's a difference between each party's share of wasted votes. The efficiency gap that's been scored for the Hise-Daniel map was 21.1 percent favoring Republicans. Generally, an efficiency gap score over 8 percent is a red flag. The map

that I present here before you has an efficiency score of 5.8 percent but still favoring Republicans.

And then lastly, an analysis from our nonpartisan staff found a compactness score, as I mentioned a Reock score of .42 compared to Senator Hise's-Daniel's Reock score of point -- excuse me. Ours was .45 and the Reock score for Senator Hise was .42. And our Polsby-Popper score was .364 versus the Hise-Daniel Polsby-Popper score of .30.

And while we've discussed the splitting municipalities, I should point out that this map splits only 14 voter districts compared to 24 voting districts by the Hise-Daniel map.

SENATOR MARCUS: Follow-up.

CHAIRMAN HISE: Follow-up.

SENATOR MARCUS: Thank you, Mr. Chair.

Two follow-ups. Could you explain what makes a Reock or Polsby-Popper score better. In other words, what do those mean? And then second, could you explain what a wasted vote is.

SENATOR CHAUDHURI: Yep. So as I think as Senator Clark mentioned, a Polsby-Popper Reock score is basically an indicator of

compactness. The closer you get to one, the more ideal the compact score is there. And so as we look at the higher score will be a general indicator of what is more compact in that instance.

And with regard to wasted votes, wasted votes is a measure in determining basically how many voters that would go to the poll would essentially not have their votes counted because of the districts being skewed towards one -- having one partisan advantage or the other.

And as I mentioned, the efficiency score as indicated by the FiveThirtyEight site points out that the Hise-Daniel map had a wasted score vote of 20.1 percent favoring Republicans. Generally, the red flag for an efficiency gap score is over 8 percent.

SENATOR MARCUS: Comment, please.

CHAIRMAN HISE: Recognized for a comment.

SENATOR MARCUS: That last thing that you mentioned, Senator Chaudhuri, we haven't talked about enough in my opinion, the idea of wasted votes because that to me matters to voters. I know you've all heard, I've heard

people say "I don't vote because my vote doesn't count. I feel like it doesn't matter. My district's already decided which party it's going to go for before I go."

And so that efficiency gap really goes to one of the major things this committee should be thinking about. And if we want to waste that high number of votes in order to get the Republican-submitted map here, I'd say that's very un-Democratic.

CHAIRMAN HISE: Senator Blue.

SENATOR BLUE: A question of Senator Chaudhuri.

I heard some issues raised about various things, some questions about your map. Do you think it would make sense to withdraw it and let us look at some of those observations? And if you're willing to do that, perhaps we can see what folk have had time to analyze and determine whether those are actually flaws in your map.

SENATOR CHAUDHURI: Mr. Chair.

CHAIRMAN HISE: Yes.

SENATOR CHAUDHURI: Yes, Senator Blue, I'd be more than happy to withdraw my map at the

current time so that we can reexamine some of the concerns raised by this committee.

CHAIRMAN HISE: We'll let the committee stand in recess just a minute.

[At ease.]

CHAIRMAN HISE: Thank you, members of the committee. After consultation with the chairs as well as with Senator Blue, the chairman will withdraw Senate Bill 738 from today's calendar and for consideration from the committee.

Having nothing else existing on the agenda, this committee will stand adjourned.

(Transcription from YouTube ended at 3:28:38.)

STATE OF NORTH CAROLINA)
) C E R T I F I C A T E
COUNTY OF WAKE)

I, DENISE MYERS BYRD, Stenographic Court Reporter, CSR 8340, do hereby certify that the transcription of the recorded Senate Redistricting Committee held on November 1, 2021, was taken down by me stenographically to the best of my ability and thereafter transcribed under my supervision; and that the foregoing pages, inclusive, constitute a true and accurate transcription of said recording.

Signed this the 15th day of December 2021.

Denise Myers Byrd
CSR 8240, RPR, CLR 102409-2

A

A's 90:10
abilities 61:11 85:12
ability 123:8
able 36:10 86:7
absolutely 20:14 81:3 85:10 94:7,10 101:8
accept 115:11
access 100:10
accomplish 18:14
account 19:8
accurate 123:11
achieved 66:11
Act 45:7 72:13 84:7
action 16:23 40:20
active 71:9
actual 53:24
add 84:13 113:14
added 20:15 59:15 69:4 70:8
adding 6:5 8:19
addition 54:16 55:7 56:16 78:12 109:24
additional 34:11 85:23 86:1,23 94:17 105:15
additionally 80:12
adjacent 78:7
adjoining 87:22
adjoins 67:7
adjourned 122:13
adjustments 37:20 72:8
administration 58:8
admit 96:14,14
Adobe 3:25
adopted 19:6 43:3 58:22 64:7 94:23 103:18
adoption 77:12
advance 16:15
advantage 15:3 20:5 117:23 118:2,5,6,8 120:11
advising 30:2
advocate 34:4
advocating 34:11
afternoon 79:10 107:17
agenda 2:12 122:13
ago 14:21 30:23 60:11 79:24
agree 30:11 35:22,23 55:3 82:5 90:2
agreed 112:7
ahead 48:1 51:8 61:1 64:3 107:2,3
aid 33:18
air 78:20 83:21
Airfield 78:19
aisle 56:2 57:12 74:22 76:22 88:6
Alamance 7:14 110:8
Alexander 9:24
aligns 39:20
Alleghany 9:24
allow 48:2 50:10
allowed 100:19
Alpine 114:25
altogether 25:19 74:22
amend 46:13 48:6 49:25 50:22
amended 51:13 105:21 106:12 106:17
amendment 44:15 46:19,21 47:1 48:24 50:6,8 51:1,4,9 85:18 107:7
amendments 88:22
American 82:16 83:2,15
Americans 28:14
analysis 78:14 91:12 92:21 117:13 118:10 119:4
analyze 121:19
analyzed 94:25
anchor 27:15,24
anchored 3:8
Anderson 81:21
angle 26:2
Anson 8:6,19 20:16 64:24
answer 18:5 25:15 27:18 29:17 36:23,24 36:25 102:3 104:10,11 108:12 114:2
answered 29:17
answers 93:7
anybody 22:15 30:2,21
anyway 61:11
apart 35:16
Apex 6:24 26:5
Appalachian 59:17
apparent 57:8
appearance 63:21
application 45:6
appreciate 38:9 62:24 69:17 77:22 88:5 103:7
approach 33:7 59:16 65:23 95:7,8
appropriate 2:17 50:5
appropriately 104:13
approve 19:15
arbiter 43:22
ARC 64:15 66:18
area 7:2,20 10:12 14:18 22:9 28:6 34:5 34:6,12 53:22 53:23 59:1,3,5 59:14 62:23 65:9,21 68:12 68:24 69:1 70:6 71:7 78:16 96:4,7 113:8
areas 7:19 9:10 18:13 31:24,25 33:23 70:4 72:24 101:5
argue 15:20
argument 34:13
arguments 99:11
army 81:20
arrived 76:8
article 82:12
articulated 42:20
ascertained 41:4
Ashe 9:24
asked 4:1 5:5,8 5:10 6:2 8:16 10:24 11:18 19:25 33:7 45:7 60:15 63:22 70:17 72:14 93:16 102:12 103:21 105:11,16
asking 22:3 44:13
aspect 32:12
ASSEMBLY 1:1
associated 75:21 84:4
assume 76:6 95:8
assuming 39:9
Atlantic 3:17
attached 47:4 71:11 97:12
attack 15:13
attempts 113:2
attention 25:22 49:8 58:25 101:1
attorney 37:9
attorneys 33:13 97:2
author 14:22
available 95:14 100:6
average 34:17 112:20
Avery 11:10 111:21
avoid 11:14 46:10 61:11 76:25 108:2
avoids 113:3
aware 19:13 20:19,22 43:22
awry 91:23
aye 45:24,25 51:10,11 106:1 106:2,20,21
ayes 46:3 51:13 106:24

B

back 17:2 34:4 39:16 40:12 50:20 52:25 54:21 60:4 61:22,24 62:2 62:20,21 65:2 66:20 69:20 73:14 76:5,20 96:9 97:15 101:3
backup 73:16
bad 15:10 37:15
bailing 76:10
balance 5:17 53:14 61:7 105:2
balanced 104:4
balancing 12:8
ball 80:11 83:21
ballot 16:1,12,13

17:17 40:22
balls 52:23
Banks 3:15
Barbara 5:4
base 5:20 78:2 78:14,16,20
based 4:17 6:9 7:7 9:21 26:23 27:15 28:4 39:18 42:14 53:8,19 90:13 98:12 102:7 117:13 118:12
basement 60:12
bases 101:10
basic 13:14 31:9 32:10
basically 83:20 119:25 120:7
basin 5:5
basis 31:12 51:1 62:13 101:2
beat 18:21
Beaufort 3:10
becoming 107:15
began 63:17 100:24
begging 40:19
beginning 3:6 46:16 70:12
behold 69:20 94:3
belief 31:9 93:12
believe 8:20 15:4 23:22 30:15 32:14 52:9 53:10 55:2,7 82:2 99:15,16 101:19 102:13 107:6 108:12 109:9 112:14 113:19 118:3
believes 30:12
belt 69:3 80:18 84:3
beneath 66:25 67:6
beneficial 34:10
Berger 18:8
Bertie 4:7
best 16:12,14 18:9 36:9 52:8 54:23 61:10 123:8
better 14:24 15:1 40:21 61:1 63:12 64:7 76:10 95:20 119:20
betterment 104:19
bienniums 60:11
big 17:8 75:13
bigger 34:7
biggest 78:2,3 83:1,12
bill 2:15,16,23 3:1 42:21 43:4 43:10 44:15 45:23 46:4,6,7 46:20,23,24 47:3,14,16,17 47:24 48:4,19 48:23 49:15,25 50:22 51:1,2,7 51:13 77:12 97:21 105:21 105:24 106:12 106:16,17,18 106:25 107:1,6 122:9
bills 2:13 43:5 43:11,12,18,19 44:2,4,10
bit 49:20 63:6 65:1 74:18 76:24 85:1 97:20
black 52:22 55:16 84:3
Bladen 4:23 5:10 69:7
blank 60:8
blatant 35:15
blessed 31:1
blue 13:8,17,18 13:23 14:1,9 22:23,24,25 23:8,12,16,25 24:10,14,18,20 25:8,21,24 26:9,12,16,19 27:6,10,18,19 27:22 28:1,8,9 28:21,24 29:2 29:8,18,19,23 42:25 43:1,2,7 43:15,17 44:6 44:8,17 58:19 77:15,16 78:25 79:21 80:16 81:23 82:6,7 82:10 97:1 109:25 121:11 121:12,24 122:8
body 72:20 90:20
border 3:24 59:12 61:6 68:22 79:2
bottom 26:1
boundaries 3:19 6:19
boundary 49:20 60:6 62:6 64:20
box 16:1,12,13 17:17 40:22
boy 37:10 61:22
Bragg 68:4,7,10 68:12,20 77:23 77:25 78:11,18 79:20
Breland 11:17
briefed 15:9
briefly 19:12 76:16 115:15
bring 34:4 55:1 74:17
brings 53:21 60:3
brother 36:19
brother's 36:15
Brunswick 4:23 5:7,9 109:15
build 62:9 71:18
buildings 60:12
Buncombe 11:10
Burke 10:18
business 32:23
businesses 71:9
Butterfield's 14:5 62:16
button 62:2
Byrd 1:18 123:4 123:15

C

C 123:1,1
Cabarrus 9:7 65:4,13 70:22
Caldwell 9:25
calendar 46:6 122:10
call 14:4,7 20:10 25:22 48:18,20 59:22 63:2 66:19 68:4 75:1,7 78:19 93:5 116:18
called 68:18 75:2 91:12 109:17
calling 54:5 116:20
Camden 3:10
Camp 80:5
candy 17:12
Cape 5:5
capture 64:25
care 61:2 62:22 62:23 63:25 64:1,3 66:10
carefully 41:5
Carolina 1:1,23 3:9,22 4:6,18 9:22 11:7,9 13:3 27:11 32:22,23 40:24 52:24 55:3,9 55:15 56:18 58:2,4,6,12 59:7,17 60:9 60:19 73:4 74:24 82:17,24 84:4,6 92:13 104:20 109:17 111:23 123:1
Carolinians 15:25 28:15,18
carried 118:10
cars 79:6,11
Carteret 3:10
Cary 6:24 26:6 86:25 109:6 114:22
case 54:12 57:19
Caswell 4:7
Catawba 10:9 59:15 66:3
cater 71:9
caught 100:25
caused 104:20
caveman 107:17 107:18
CBK-4 56:8 69:12
CCG-7 47:3 50:1,22 51:14 51:18 60:4
CCH-6 46:8 48:5,11
census 102:12
center 52:17,18
centers 9:11
central 7:17 58:15,21 91:18 92:10
certain 32:7 37:25 113:23
certainly 45:9 84:15 85:12 86:9 93:4 94:14 98:17 112:22
certify 123:5
cetera 20:17 66:18
CGC-7 100:1
chair 3:2 8:15 12:17 18:3,4 18:25 19:5 20:18 22:23 37:6 38:23 44:24 45:11 47:10,13 48:3 51:15 56:6

87:16 94:18 97:17 99:13,18 99:22 100:8,12 106:8,11 107:11,16 113:11 116:9 119:18 121:22
chairman 2:3 3:2 12:19 15:6 18:1,7,22 19:12,21 20:22 21:2 22:10,18 22:21,24,25 23:6,8,10,14 23:22 24:9,13 24:19 25:8,23 26:5,10,14,17 26:18,25 27:1 27:7,8,17,20 27:25 28:7,11 28:22,23 29:1 29:4,8,16,20 29:21 32:24 33:4 34:19 36:6,8,12,16 37:2 38:18,24 39:12,22,24 40:9 41:14 42:7,13,17,18 42:22,25 43:1 43:7,16,21 44:7,17,25 45:3,16 46:1,3 46:15 47:11,15 47:23 49:24 50:2,3,19 51:12,16 77:8 77:13 81:12,12 82:6,8 84:18 84:21 85:7,16 86:13,16 87:17 88:10,11 93:8 94:19 97:9,16 97:17 98:18 99:15,19 100:14,21 103:9 105:10 105:15,19 106:3,5,8,9,11 106:14,22,24 113:12,21 115:13,14,16 116:8,16 119:17 120:19 121:11,23 122:3,6,9
chairs 48:20 50:24 122:8
challenge 18:20 83:12
chamber 43:23
chambers 43:23 43:24
chance 42:23 73:6
change 37:19 49:4,7,18 64:9
changed 49:20
Chapel 87:2
Charlotte 7:6 8:23 9:2,12 10:12,22 11:3 22:11 29:7 55:20 58:25 59:13 65:8,8 65:21 70:22 75:18 82:25 98:24 114:23
Charlotte's 8:24
Chatham 7:14 109:8
Chaudhuri 107:1,9,10 113:13,22 114:1,15 115:5 115:8,14,18 116:10,25 117:10 119:23 120:22 121:13 121:22,24
Chaudhuri's 47:17 49:15
cheating 17:15 17:16
Cherokee 11:10 83:17
chiefs 35:9
choice 15:25 17:17 24:22 40:22 56:10
chose 61:9,18,19 74:2,5,6 85:13 88:1 90:1
Chowan 3:11
Chris 2:9
circle 52:18,19 53:1 95:25 96:1,5,7
circled 55:15,16
circles 13:7,17 14:9,9
circumscribing 96:5
circumstance 90:11
Circumstantial 30:5
cities 6:15 7:19 7:24 12:16 75:17 92:16
citizen 20:7,9 33:16 34:17,20 102:5 107:15
citizens 24:5,6 26:21 35:18 55:3 60:19 67:14 104:19 105:6
city 9:2 26:24 85:20
civilian 78:1
CJ 11:17
clarification 20:1 29:14
clarify 29:9
Clark 46:8,12 46:14 47:2,8 47:10,20,21 48:2,3 50:2 51:2,6,15,17 77:14,17 78:24 82:11 84:22,23 85:7,8 86:6,14 87:10,12,15,19 89:11,21 90:9 91:7 93:10,16 94:20 95:4 97:13,19 98:20 99:13,17,24 100:8,23 102:2 102:22 103:13 103:14 108:10 108:22 110:20 112:18 119:24
Clark's 46:18 108:1 113:3 114:8,18 118:3
Clay 11:11
Clayton 87:2 98:24 114:23
cleaner 63:20
clear 15:15 20:3 74:8 114:12 117:11
clearly 41:24 57:21 58:17 59:4 75:14 90:21 101:16 110:18
Cleveland 10:18 66:3
close 112:2
closer 4:20 14:6 120:1
CLR 123:16
clue 60:17,17,18
cluster 59:23 82:18 83:22
clustered 110:10
clusters 45:9
co-workers 79:24
coast 4:21 55:24
coastal 3:8 4:22 71:21,22 108:6
coincidence 31:25
colleague 33:6
colleagues 33:11
Colonel 77:17 82:11 98:20
Columbus 4:23 5:10 98:10
combine 75:10
combines 110:17
come 2:3 36:20 37:10 50:3,19 54:20 62:7,20 66:22 73:13 79:5,6 97:14 110:16,25 111:3,16 112:2
comes 26:2 95:6 116:22
coming 34:6 41:17,22,25 47:18 79:7,7,7 79:23 80:2 81:17 111:3 113:17
commend 83:20
comment 6:1 8:14 10:23 14:12 23:16 27:19,21 29:19 29:22 37:3 38:1,6 51:4 63:23 82:10 84:19 97:18 99:16,18 104:11 107:23 115:17 117:18 120:18,20
commented 23:13 24:5 71:24
comments 12:21 15:22 18:23 20:13,24 22:13 22:22 32:6,25 33:5 36:7 37:8 38:9,16 39:8 39:14,20,25 42:23 44:21 45:21 56:3 77:15 100:19 100:22 103:10 109:7,8 112:4
commission 59:18,20 64:15
commissioner 5:8
committee 1:2 2:3,5,16 3:3 16:5,19 17:19 18:2,2 19:6,15 33:14 42:4,16 42:24 43:5,9 43:12,18 44:5 44:9,11,12,18

45:8,17,19,25 46:2 47:6 50:6 50:8,11,14,19 51:3,11,14,20 54:10,13,17 57:2 77:6 86:20 88:15,18 89:7,25 93:12 94:23 95:15 99:12 100:14 101:16,19,22 103:7,22 105:7 106:2,4,13,21 106:23 108:14 112:8 116:5 121:6 122:2,3 122:7,11,13 123:7
common 6:13 21:18 23:4,18 24:7,12 25:3,5 26:22 34:20,24 53:13 59:5 80:11,15 90:21 94:8 95:9 102:5
commonality 81:22
commonalties 100:7
commonsense 31:6,7 32:2 33:7 34:16
commonsensical 31:12
communities 12:15 21:24 28:13 35:14 60:1 71:2 80:7 110:21 113:6 113:23,24 114:3,5,7
community 4:2 12:14 35:12,19 68:6 71:10 78:22 81:22 109:24
commute 6:15
compact 5:21 6:7 10:11 12:11 63:16 66:13 94:13 112:18,21 120:2,4
compactness 4:19 94:22,24 95:6,13 119:5 120:1
compare 92:9 93:3 94:21 116:13
compared 94:25 108:24 112:13 117:14 118:7 119:6,14
compares 116:13
comparing 117:3
comparison 101:8 109:4 112:23 117:9
comparisons 117:2
compelling 100:3
competing 44:9
competition 13:10 16:11,13
competitive 118:15,18
complete 60:24 100:10
completed 89:25
completely 17:25 65:6 80:22 92:17 94:9
compliance 108:16
complicated 105:4
comply 54:13 60:22 72:16 73:7
component 66:1
comprised 108:6
comprising 67:24
compromise 16:10
compromises 104:22
concentrated 7:3
concentration 31:24 100:4
concern 103:5
concerned 30:22
concerns 37:21 37:22 38:5 108:13 122:2
concerted 75:15
Concord 114:23
conference 44:4 44:8
confident 38:21
configuration 48:15 49:9 59:13 64:5
configurations 81:17
confirm 85:2
conflict 44:13
conflicting 43:19
confluence 68:15
confuses 107:19
confusion 46:10
congregated 18:12
congress 17:4,7 34:2,11
congressional 2:14,23 3:7 4:4 4:5,16,17 5:6 5:12,13 6:4,8,9 6:21,22 7:12 8:4,4,23,25 9:3 9:6,18,21 10:7 10:17 11:6,20 12:4 21:19 22:1 24:14 25:9,12,13 33:20 46:7 49:3 52:10,16 52:21 53:2 54:19 55:5,9 55:18 56:17,24 58:1 59:22 60:15,24 61:3 61:14 62:15,15 63:1,10,25 65:5,18 67:11 76:4 81:17 83:11 92:3 94:1,4,6,11,15 99:9 100:1 108:19 109:2,3 109:13,18 110:6,16,19,25 111:3,7,10,16 111:19,22
congressman 62:16 99:7
connect 62:8
connected 63:11 71:20 72:6
connecting 35:3
connection 80:8
connections 83:8
connects 10:11
consider 2:16,18 17:22 27:13,14 43:9,24 44:14 44:18 46:20 50:5 62:13 77:11 85:4 113:2,24 114:3 114:4,6
consideration 45:19 48:4 50:25 51:19 57:25 102:6,8 102:14 104:1 122:10
considerations 12:14 85:5,6
considered 8:9 12:14 39:4 51:2 69:3 72:24 93:14 95:19 103:19
considering 46:23
consistent 42:3 43:8,25 51:5 66:15 91:24
constituents 17:8
constitute 83:1 123:10
constitution 40:24 90:17,18
constitutional 16:24
constitutionally 102:11
constrain 59:3
constrained 64:20 73:10
constraint 55:1 62:6
constraints 56:13
construct 56:9 81:14,25 91:10
construction 4:3 58:11 90:4
consult 95:15
consultation 122:7
contain 9:15 12:4
contained 25:12 56:9 67:18 82:22
contains 3:9 4:7 4:22,25 5:22 6:24 7:22 10:1 10:9,20 11:9
contemplated 72:22
context 52:5
contiguity 11:25 53:4
continue 37:21 38:4,11 50:10 52:12 101:11 116:2
contrast 112:23 117:15 118:15
contrasting 117:4
contrasts 117:2
contribute 31:20
control 17:4,7
convection

95:12
conversation 16:9 33:14 100:24 101:12
conversations 36:20
convicted 14:23
convinced 32:19
Cooper 13:5
cooperation 110:12,13
copies 46:19
copy 47:6,7 107:5
core 58:21
Cornelius 10:25
corner 9:22 67:4
correct 23:5 24:9 26:23 86:3 93:22 115:3
correctly 75:18
count 53:7 55:22 75:3,11 85:25 115:11 121:2
counted 26:8 85:22 120:9
counties 3:9,10 3:13,21,23 4:7 4:11,20,22,23 5:9,10,16,18 6:3 7:13,14 8:5 8:9,17 9:7,10 9:23,24 10:8 10:10,18 11:8 11:10 12:1,3,3 18:16 19:4,8,9 19:18 20:2,21 27:13,14 28:20 29:3 31:18,19 32:1 36:10 57:13 58:18 59:12,18,19,21 62:9 64:14,15 66:2,23,25 67:18,25 68:8 68:15 73:3,5 73:24,25 74:2 74:5,7,14,16 75:9,11 76:17 77:23 80:17,19 82:18,21 83:22 84:3,12 108:6 110:9 113:9 114:6,13 116:7 116:24
counting 53:6
country 15:1 34:21 37:10 78:3 107:15
county 4:13,14 4:25 5:7,17,23 5:24 6:6,10,13 6:16,23,23,24 7:9 8:12,16 10:2,2,8,11,15 10:20 11:13,17 11:21 20:10 21:9,9,17,22 21:25 22:8,12 23:4,18,24 24:6,7,11,17 24:25 25:2,11 25:25 26:1,3 26:13,20,21 27:22,23 28:3 28:3,17 29:9 29:12 31:13,14 31:16,17,22 35:3 45:8 49:8 49:9,14,16 52:17,19 53:4 56:7,22,25 57:20 60:23 61:2,2,7,13,17 62:11,12,22 64:11,13,16,19 64:24 65:5,13 67:8,16,20,21 67:22 68:13,14 68:16,16,17,17 68:23 69:5,5,8 69:8,9,10 70:22 71:3,5 71:11,17,20,21 71:25 72:2,3,5 72:8 73:10 74:11,13 75:7 75:14,19,24 76:14,19 77:24 77:25 78:6,7,8 78:25 79:3,13 79:14,15,16,17 79:18,22 80:1 80:2,3,6,25,25 81:1,6,13,24 81:24 85:20 93:13,18,20,21 93:21,22,23,25 94:2,7,8 97:22 97:23,24 98:3 98:6,7,9,10 108:9,9,23 109:5,9,14,16 109:22 110:1,4 110:7,8,18,19 110:23 111:2,2 111:4,6,9,12 111:13,15,18 111:21 113:9,9 113:10 116:2,6 116:12 123:2
county's 26:24
couple 52:14 79:24 84:21 109:20
course 27:16 67:1 69:2 71:15 75:20 77:5 80:19 95:14 98:16,22 104:2
court 1:19 16:23 31:1 40:18,19 41:16 102:19 103:3,3 108:15 123:4
courtroom 89:1
courts 40:20
crafted 41:6
Craven 3:11
create 24:23 84:14 85:12 100:16 110:1
created 24:23 25:7 77:20 91:15,17 111:10
creation 45:20
credit 97:1
criteria 11:22 19:6,14,16 36:9 42:4,16 51:5 54:10,11 54:13,16 56:16 60:22 63:18 77:9 86:21 94:22 98:13 101:16,21,24 102:21 103:3 103:17,18 104:15 111:5 112:7 114:10 116:15 117:6,7
critical 109:23
cross 54:7,9 75:7
CSR 1:18 123:5 123:16
CST-13 2:24
cultural 80:13 83:5,8
Cumberland 5:15 6:3 27:22 67:16 78:8 79:3,16 80:3 81:6,13 82:21 109:22 110:1,2 110:3
curious 38:14 39:1,5 40:8
current 4:19 10:3 11:19 52:9,15 61:3 61:14 73:6 94:11 122:1
currently 11:19 62:14 63:2
Currituck 3:11
cut 95:12

D

Daniel 3:2 12:20 17:21 18:1,6,7 23:2,5,6,8,14 24:9,13 25:8 26:5,10,14,25 27:1,17,25 28:7,11 29:1,4 29:16 36:6,8 38:13 39:22 42:20 97:16,17 98:18 102:25 104:8 106:7,8 106:11,15 107:22 112:3 112:15,24 113:16 117:21
Daniel's 64:6 116:14
Daniels 2:25
Dare 3:11
darn 30:1
dashed 52:23,25
data 12:6,13 17:23 42:2,3 42:15 45:19 69:24 72:15,19 73:13 80:14,15 90:1 100:25 102:2,8 108:10 117:12
date 39:14
daughter 17:14
David 14:21
Davidson 7:15 9:8 11:1
Davie 9:7 59:21 64:16 65:14
Davis 33:2 36:12 37:4,5 38:18 38:22,25 39:15 40:7
day 92:24 123:12
deal 17:8
debate 15:17 83:18 88:16
decades 7:1 14:19
December 123:12
decide 16:14 17:6
decided 17:5 48:21 49:4,11 50:24 63:13 67:3 69:9 121:3
decision 78:17 87:23 108:15

define 41:9 89:17 91:5
definition 41:16 101:20
definitions 91:9
delegation 41:12
deliberately 74:6
Democrat 8:16 13:20,24 14:5 70:11,20,21
Democratic 14:2 31:23 56:6 70:18 85:13 103:21
Democratic-le... 70:3 118:13,16
Democrats 13:4 13:19 14:25 15:4 18:12 92:15,24
Denise 1:18 123:4,15
denise@disco... 1:25
densities 55:13
Department 59:8
depending 14:18
Depends 77:3
deposited 28:6
describe 17:15
described 117:22
deserve 21:25 82:3
design 110:1
designated 68:25
designed 41:19 117:12
desire 32:4 38:11
desk 24:3
destroy 84:15
determine 29:13 31:8 89:24 121:20
determining 120:7
develop 70:13
developed 85:4
development 109:11
deviation 3:20 11:23 53:25 54:2
Devore 6:2
diagram 15:23 53:21 55:11,12
diced 82:2
dicing 116:23
dictated 3:17
differ 48:9
difference 59:14 75:13 118:21
differences 44:3
different 6:15 28:17 41:19 73:13 74:11 75:21 78:15 81:16 94:9 95:13 117:15
differently 31:16,21
difficult 114:9
dimension 80:13
direct 18:4 30:3 30:6 49:8
directed 18:3
direction 79:8 80:25 81:1,2
directly 39:25
discombobula... 36:4
Discovery 1:19
discuss 41:23 83:21
discussed 44:2 108:21 113:15 114:11 119:12
discussing 44:16 112:22 117:17
discussion 46:13 84:6 88:15 112:11
discussions 50:7
display 12:24
disprove 30:16 30:18
distance 52:20
distributed 46:9
distribution 70:14,14 91:16 91:22 92:9,22 93:4
distributions 92:6
district 3:5,6,6,7 3:8,15,21,23 4:3,4,5,5,12,16 4:17,17,19,21 4:25 5:3,6,11 5:12,13,14,21 6:4,7,8,9,17,21 6:22,25 7:8,12 7:16,21 8:4,5,8 8:11,19,20,23 8:24,25 9:1,3,5 9:6,9,15,18,21 10:1,6,7,11,17 11:2,3,6,7,15 11:16,19,20,20 12:5 13:24 14:2,6 20:11 20:16 21:12,19 22:1,9,12,14 23:15,20,20,20 24:2,2,2,15,17 24:22 25:7,10 25:12,14,18,20 33:21 48:16 49:3,6,13 54:7 54:8 55:10,18 56:4,11 58:12 59:23 60:25 61:4,9 62:5,14 62:15,16 63:1 63:10,15 64:1 64:9 65:6,17 67:6,12,18,24 70:18 71:18,21 72:12,13 73:9 76:4,4 77:20 83:11,25 84:1 84:8,17,25 92:3 94:1,4,6 96:5,7 97:5 98:2 108:5,5,8 108:12,19,20 108:23 109:2,3 109:14,17,19 109:20,21 110:2,3,6,14 110:17 111:1,4 111:5,7,11,17 111:19,20,23 111:24,25
district's 3:18 121:3
districting 94:12 94:16
districts 5:25 11:23 12:2,10 16:16 20:8 32:7 34:7 53:2 53:7,19 54:6,6 55:5 56:19 59:3,24 61:18 63:17 64:14,22 66:12 70:24 72:17,22 81:17 94:13 97:12 99:9 102:7,9 104:6 108:17 110:11 112:1,2 112:9,12,13,14 112:17 114:5 119:14,15 120:10
divided 110:23
divides 11:25
dividing 96:3,4 96:7
Dix 82:15
document 73:3
doggone 95:13
doing 32:15 51:22 57:5,6 96:3,24
Donald 13:5
door 28:17
double 74:15
double-bunk 66:6
double-bunking 11:14 66:8 113:4
doubt 59:25
downtown 108:20
drafted 107:21
draw 13:6 15:2 15:5,14 58:24 72:17 84:1,8 92:12 101:20 102:12 104:18 110:2 112:17
drawer 41:6
drawers 40:4
drawing 12:6 17:6 30:20 42:2 72:20 102:11 108:17
drawn 11:21,23 12:12 13:14 23:2 41:24 117:12,21
drew 14:22,25 17:2 104:18
drink 8:2
drive 98:8,11
driver 79:20
dry 3:4
due 76:24 104:16
Dunn 87:3,10,12 87:13,14,21 102:23
duplicative 108:2
Duplin 4:23
Durham 6:22 14:14 67:1,4,5 87:3 98:24 110:8 114:23
duty 71:9
Dwight 2:8

E

E 123:1,1
earlier 45:7 71:19 98:13 103:24 105:11
early 58:7 72:13
ease 122:5
east 20:20 49:21 53:8,11,18,23 54:3,7,8,8 55:5 56:19 60:6

64:18,22 71:17 72:4 83:2 90:24 108:4,7 111:2
east-west 64:20 70:14
eastern 3:8 65:7 65:25 111:11
easy 105:3
eat 35:24
economic 66:17 79:19 109:11
Ed 2:9
Eden 114:23
Edgecombe 4:8
edges 95:12
Edition 46:24 47:19,25 107:6
Edwards 99:21 99:22 100:12 100:18,23
efficiency 118:20,22,24 119:1 120:12 120:16 121:5
effort 25:4 31:21 32:17 57:25 75:15 112:17
efforts 38:2,10 76:25
egregious 52:11
eight 8:5 9:23 25:11 53:9 82:16
eighth 27:12,15 27:24 28:8
either 37:9 43:13 55:15 82:13 85:4 102:5 118:5
elect 41:20
elected 16:2
electing 14:24 14:24
election 41:18 89:18
elections 2:6 40:25
elects 41:11 42:11
eliminate 63:16
eliminated 63:19
Elizabeth 10:24 21:14
Elizabethtown 114:24
embarked 57:25
embedded 49:13 60:25 92:3
embrace 99:7
encased 65:7,20
ended 50:17 70:6 122:14
endorsed 56:8
ends 53:3
engage 37:14
Enloe 2:8
ensemble 91:12
ensure 9:4
entertain 43:2
enthusiasts 57:5
entire 12:12 68:14 72:2
entirely 6:9 25:11 33:12
entities 90:6,14
environment 72:2
equal 54:2,3 56:18 87:21 96:8 98:21
equalize 5:2,24 7:10 9:4 11:4 12:1
equalizing 3:20 4:15 6:19 7:24 8:13 9:19 10:15
Erika 73:14
error 114:20
especially 33:15 83:24
essential 27:23
essentially 49:14 58:21 61:5 71:13 72:1,23 87:21 96:3 109:16 111:20 120:9
establish 67:11 70:10 77:4,5 80:7 91:15
established 58:9 66:16 71:12 76:3 101:5
et 20:17 66:18
Eureka 114:24
evaluation 90:2
everybody 30:24
everybody's 107:8
evidence 30:3,5 30:6 45:17
exact 18:18
exactly 15:23 63:4 103:25
example 109:3
excuse 48:22 53:9,11 93:20 108:7 119:8
exercise 30:22
exercising 57:15
exist 85:23,25
existed 7:1
existing 122:12
exists 40:6
expanded 63:6
expect 76:23
expected 57:11
experiences 32:15
experts 15:23
explain 3:1,5 12:25 48:8 54:23 69:10 96:23 119:19 119:22
explained 17:13
explanation 47:9 84:23 107:22
expressed 108:13
extend 52:23
extends 109:8
extensions 109:10
extent 59:4 61:10 96:20
extreme 17:24 32:17 41:4,9 41:13 89:5,17 91:6,7
extremely 5:21
extremes 93:5
exurban 9:10
eye 16:3

F

F 89:16 117:22 123:1
face 31:3
fact 25:1 49:2 53:25 56:5 57:1 58:7 59:20 63:3 67:15,21 71:6 75:10 79:14,23 85:10 86:4 88:2,5 90:14 95:22 97:25 108:14 113:8 118:6
factored 78:17
facts 89:2
fail 30:8
failed 103:4
fair 16:15 42:12 43:4 70:13,13 70:14 85:1 89:5 92:12 101:20
fairly 41:3
Fairmont 79:25
fairness 14:7 32:10 55:2 90:22 117:22 117:25 118:4
fall 91:17 102:19
families 71:6
far 20:20 21:12 35:11 52:23 53:2 66:12 73:17 76:2 108:4 116:20
father 17:11
favor 45:23 51:9 67:23 81:13,25 105:25 106:19
favorable 2:18 42:21,23 43:3 43:11,13 45:22 46:4 105:17,20 106:6
favoring 118:24 119:2 120:15
favorites 14:14
favors 17:25
Fayetteville 5:20
Fear 5:5
feel 39:19 66:7 107:16 121:2
feeling 55:13
feels 34:7
fellow 68:5
fellows 103:21
felon 14:23
felt 76:1
fence 76:9
fewer 104:3
fight 16:15
figure 31:12 33:19 60:14 86:10 95:23
figured 76:12
Final 94:19
finally 11:6 112:25 113:5
find 16:10
fine 104:10
finger 3:21
finished 88:16 105:14
first 19:5,13 37:18 50:12 52:9,15 58:4 60:21 62:8 63:3 66:23 76:8 84:7 89:23 104:2 108:16 117:16
fit 24:16 58:18
Fitch 88:25 89:9
five 7:13 13:8,8 31:11 53:2,10
FiveThirtyEight 90:8 92:25 118:11 120:13
fix 32:20 63:13 63:14 76:20

fixed 16:25
flag 118:25 120:16
flavor 33:16
flaws 121:20
floor 2:19 15:11 16:20 18:10 43:13 46:5 50:22 88:21 105:20 106:15
fodder 70:24
folk 77:21 121:19
folks 16:9 17:9 20:19 27:2 54:15,20,21 57:12 62:25 63:21 68:9 71:23 77:10 79:5,10,15 80:2 81:24 90:21 94:8 95:10 96:9,15 105:8 107:14 107:15
follow 52:24 101:23
follow-up 19:20 24:18,19 36:13 36:16,18 38:23 38:24 39:16 42:6 43:15,16 44:6,7 85:16 85:17 86:13 94:19 114:14 119:16,17
follow-ups 119:19
followed 36:9
Force 78:20
forces 68:20
foregoing 123:10
Forest 6:11
forget 56:1
forgive 104:21
forgot 71:1 81:15 87:12 104:7
Forks 1:21
form 7:1 59:22 80:17
formally 80:7
former 76:7 81:12
forms 6:6 65:16
Forsyth 9:17 10:9 35:2,25 97:23,24 110:17,23
Fort 68:4,7,10 68:12,18,20 77:23,25 78:11 78:18 79:20
forth 48:24 98:5
forward 52:1 53:16 59:25 73:18,19
foster 14:25
found 94:1 119:5
four 7:13 10:8 13:18 29:3 52:21 53:1 55:22 60:11 80:17 82:21 118:16,17
four-county 5:14
Frank 5:7
Franklin 4:8
free 40:25 41:3 41:18
friend 77:7
friendly 80:9
friends 56:2 74:22 75:14 76:22 88:5
frightens 107:18
front 15:21 38:20 46:11 47:24 88:25
full 62:10,11,18 62:19 64:25 66:23 67:9
fully 57:11 60:22 77:21
Fuquay 26:4,7,9
Fuquay-Varina 87:4 114:24
furniture 27:2
further 49:12 65:17 83:10 117:24

G

gap 118:20,22 118:25 120:16 121:5
Garner 6:10
Gaston 10:18 66:3
Gates 3:11
gateway 57:8,16
general 1:1 81:20,21 120:3
Generally 118:24 120:16
generate 91:13 92:22 93:1
generated 59:7 72:20 86:9
geocultural 55:8 56:20 82:4 91:1 92:2
geographic 95:23
geographical 55:14 66:14
geography 5:19 27:11,16 28:5 58:20 80:16
geopolitical 70:15
gerrymander 13:9 17:24 18:15 41:10,13 74:9 85:13 89:6
gerrymanderi... 14:13 41:5 57:9,16 89:18 90:7 91:6,8,20 92:25 93:6 117:17,20,24
getting 36:22 42:10 70:7 80:20
giant 80:10,11
give 15:3 20:4 22:4 36:22 40:22 41:15 88:20 95:21,23 96:1
given 79:17 102:6,8
gives 14:8 55:12 95:20 118:1,4
GK 14:5,19
glad 93:16
glasses 64:12,12
Glen 114:25
go 8:3 15:11 16:25 29:24 33:14 35:23 40:12 48:1 51:8 57:9 58:2 61:1 63:12 64:2,3,23 65:17,25 66:24 69:9 71:16 73:17,17 76:19 77:25 79:4,9 80:8 86:2,15 87:23 102:25 105:21 107:2,3 120:8 121:4,4
goal 86:21
goes 21:12 33:14 49:12 75:8 121:5
going 3:4,5 8:1 11:22 15:8,9 15:12,14,24 16:21 17:6 23:22 24:24 32:19 33:24 34:2,14 35:12 39:16 40:3 41:15 47:22 48:5 50:8 51:25 54:23 58:18,23 62:1 62:5,7,12,19 64:19 65:23 67:2,11 70:17 72:5,14 77:7,8 79:8 84:13 86:6,22 89:8 90:5,25 92:5 96:6,14 101:2 108:18 110:5 114:19 121:4
Goldsboro 114:25
good 30:6 36:4 37:15 68:5 77:7 82:24 88:15,15 92:24 95:19 96:16 105:9
gotcha 15:8
gotta 34:22 35:20
gotten 40:20
governed 32:21
government 40:18
governor 13:6 101:6
grab 66:24 71:17
grabbed 69:3
grabbing 34:15
grade 27:12,16 27:24 28:8 89:16 117:22 118:1,4
Graham 5:10 11:11
grand 92:12
Granville 4:8 62:11,12 66:24 73:10 108:8
gray 59:1
great 13:14 15:16 29:24 96:22
greater 55:20 65:8,21
greatest 59:4 78:21
greedy 16:20
green 2:8 53:22
Greene 4:8
Greensboro 7:22 9:14 10:4 10:5 26:22 27:3 29:6 34:23

Greenville 75:25 76:1 87:4 98:25 114:25
grew 27:10 82:20
grips 36:20
grounds 16:24
group 60:2 64:13 65:3,13 90:8,8 101:22
grouped 97:23 104:6
grouping 59:11
groups 89:13 93:1
grown 7:2
growth 111:14
guarantee 16:23
guarantees 16:1 89:18
Guerrero 5:5
guess 20:18 24:4 37:7 39:1 48:12 60:10 61:1 63:12 69:13 72:11 92:6,7,11
guide 54:16 59:16 72:19
Guilford 7:16 9:9 10:1 26:20 26:20 31:15 35:25 110:18 113:9 116:24
guy 31:7 92:21
guys 70:4

H

hairs 28:12
Hal 2:9
half 55:4 66:11 69:15 97:25
Halifax 4:8
Halloween 17:12
hand 48:11
handle 23:1
handling 32:23
hangover 17:13
Hanover 4:24 5:4,8 109:15
happen 21:11 31:9 32:14 62:5 82:5 91:24,25
happened 88:23
happening 78:11
happens 75:3 76:18 105:3
happy 23:12 98:14 112:5 114:2 115:25 117:1 121:25
hard 18:21 104:8 109:25 110:2
harmonize 77:7 77:8
harmonized 77:10
Harnett 5:15,23 6:3 7:16 69:9,9 71:3,4,11 78:6 78:25 109:9
Harrisburg 87:5 98:25
Harton 5:6
Haywood 11:11
head 25:16 61:13 65:14 66:20 69:7
heading 64:23 71:4
headline 34:15
health 59:8,9 110:13
hear 35:19 37:21 38:4,11 99:5 99:11 101:12 102:6,22,24 104:12 117:8,8
heard 14:12 15:21,22 16:24 33:6 35:17 73:12 92:15 102:1,3 104:10 109:7 117:19 120:25,25 121:14
hearing 3:25 5:4 9:17 11:17 52:5 56:8 67:16,22 69:16 81:7,11 93:17
hearings 20:12 21:5 37:23 49:1 54:20 62:25 63:8,23
heart 15:13
held 123:7
hell 35:4
help 14:25 36:5 61:23
helped 4:2 63:16
helpful 23:15
Henderson 11:11
Herb 5:6
herpes 14:13
Hertford 4:9
high 9:16,17 26:21 27:2 29:2,2,5 34:24 69:13 121:8
higher 76:24 120:3
highlight 113:7
highlighted 108:22
highlighting 110:21
highly 118:14,17
Hill 87:2
Hise 2:3 12:19 18:1,22 19:12 19:21 20:22 21:2 22:10,18 22:21,24 23:6 23:10,22 24:19 25:23 26:18,25 27:8,20 28:23 29:8,21 32:24 34:19 36:6,12 36:16 37:2 38:18,24 39:12 39:24 40:9 41:14 42:7,13 42:18,22 43:1 43:7,16,21 44:7,17,25 45:3,16 46:1,3 46:15 47:11,15 47:23 50:2,19 51:12,16 64:6 74:24 75:2,6 77:13 82:6,8 84:18 85:7,16 86:16 87:17 88:11,21 93:8 94:19 97:8,9 97:16 99:15,19 100:14,21 103:9 105:10 105:15,19 106:3,5,9,14 106:22,24 112:3,15,24 113:12 115:16 116:8,14,16 117:21 119:9 119:17 120:19 121:11,23 122:3,6
Hise's 118:8,12
Hise's-Daniel's 119:7
Hise-Daniel 108:24 109:4 118:23 119:11 119:15 120:14
historical 84:2
history 28:8 84:4
hit 33:22 61:25 62:1 66:23
hitting 73:19
Hoke 8:6,18 20:17 68:13,14 68:16 79:13,14 79:15 80:24,25 81:24 82:21 109:22
hold 46:10 47:11 47:15 59:23
Holland 8:15 56:3 67:25
Holly 26:9 87:5 115:1
home 7:4 54:21 68:3 94:3 96:9 96:15
honest 15:17
honored 72:3
honors 22:1
hoodwink 48:7
hope 93:6
hopefully 73:7 77:10,11 108:1
hoping 32:8
horsepower 34:3
hospitals 7:5
House 44:2
houses 71:8
housing 71:7 78:9
Human 59:8
humble 74:7
hundreds 91:13
Huntersville 11:1
Hyde 3:11
hypotheticals 30:17

I

I-85 110:14
idea 90:22 118:20 120:23
ideal 6:6 11:24 63:7 120:2
ideas 16:12,14
identified 72:24 113:22 115:20 115:22,24
identify 114:9
illustrates 110:19
illustration 30:9
immediately 41:15
impact 65:23 68:21 69:1 77:22
impacts 78:15
important 14:15 16:18 37:11 57:24 83:6 108:21 110:13

110:21 113:7 115:19 117:6,7
importantly 78:1
imposed 55:1
impression 40:4
improves 4:18
inadvertently 69:13,14
include 51:25
included 48:23 49:2 60:5
includes 5:15 7:14 66:2 111:12
including 8:17 10:25 11:10 110:3,12
inclusive 123:10
inconsistency 99:10
inconsistent 42:15
incorporate 39:10
incorporated 49:16
incorporating 49:5
incumbent 10:3 66:6,8
incumbents 11:14
indian 35:9 83:14,16
indicate 101:4
indicated 23:3 28:24 56:3 63:9 66:21 74:3 80:17 81:5 97:22 108:9 120:13
indication 20:3 74:8 91:22 101:13
indicator 119:25 120:4
indigenous 83:2
individually 2:17
individuals 38:6 38:15 41:20 49:1 52:4
indulging 103:8
industry 5:19 35:13 78:10
influence 68:4
influenced 57:22
inform 4:3 32:3 32:4
information 38:19 95:3 101:15
informed 31:9 45:11 74:24 78:20
inherent 30:14
initial 69:12
initially 49:10 62:8
input 4:2 5:3 11:16 20:7,9 20:19,23 39:4 104:5
installation 68:11,19 79:4
instance 112:10 120:5
instances 112:12
intact 63:2
intent 20:4 30:7 46:12 74:9
intention 45:12
interest 4:2 21:24 23:4,18 24:8,12 25:4,5 26:22 28:13 35:14 60:1 68:6 70:10 71:2,11 78:22 80:11 81:22 109:24 110:22 113:6,23,25 114:4,5,7
interesting 34:15 82:12 99:4
interests 6:14 32:22 59:5 81:23
intolerable 80:22
intra 75:14 85:20
involve 24:24 88:4
involved 33:9,10 40:21 82:16 88:4
Iredell 9:8 10:10 10:15 66:2 76:18 111:1,17
irrelevant 102:10
issue 42:15 55:2 116:11
issues 83:5 121:14
iteration 63:3

J

jacked 96:19
Jackson 11:11 11:17
jerked 96:19
job 96:16
John 2:8
Johnston 5:15 6:5 71:17,20 72:5 109:14
Jones 3:12
Jr 8:15
judge 32:3 88:25 89:9
judges 89:1,8,9
jumping 35:19
justification 24:21
justify 20:8,9 21:7,19 22:6,7

K

keep 7:10 12:15 25:4 63:1 73:2 73:5,19 79:7 80:20 87:24
keeping 4:20 7:24 12:8 28:25
keeps 3:21 109:5
Keesha 3:24
Keith 5:9
kept 5:6,9 6:4 8:18 9:17 10:5 11:1 21:16 29:3,5 71:25 72:4 87:1
Kernersville 63:9
Kessler 2:9
key 102:20
kicks 73:16
kids 17:11
kind 30:9 32:1 32:16 39:6 74:25 92:21 99:9
kinds 30:7 35:10 35:22 83:5
knew 62:4,7
Knightdale 6:11
knob 68:18
know 14:4,15 15:6,8,16 16:16,19 18:8 18:9,11,18 21:6,15,20 24:14,16 25:17 26:15 27:1,17 28:13,14,18 29:25 30:1 31:10 32:14 33:8,9 35:8 36:8,14,23,24 36:24 37:14,15 37:21,23 38:2 38:5,6 39:1,2,2 39:22 40:5 54:9 56:5,21 57:4,16 62:18 64:4 68:3,5 70:1,3,4,5,6,16 70:19,19,19 78:13,15 81:16 82:19 83:4 84:13,15 86:20 86:21 88:18 89:7,9,10,14 92:4,8,20 93:1 93:23 94:25 96:14,17 97:19 97:21,22 98:4 98:5,7 99:4 100:5,16 101:5 104:21 107:11 109:7 112:6 115:8 116:20 117:6,10,13,18 120:25
knowing 25:16 84:1,11,12
knowledge 80:15
known 79:20
knows 37:9

L

LA 81:8
labeled 46:24 47:2,3,25 62:6
lack 83:22
lady 93:19
Lake 71:4
lamented 49:2 69:16
land 68:25
large 8:24 22:12 57:13 71:5 116:5,23
larger 23:23
largest 19:3 79:17 113:9 116:6
lastly 111:22 119:4
lately 83:9
laughable 89:6
law 43:22
lawmaker 33:16 34:17
lawyer 36:15,19 40:16 42:11 102:4 107:16 107:17,18
lawyers 29:25 30:1 33:8,9 34:14 35:9
lead 14:21
leaning 70:8
leans 70:11,11
learned 27:23

31:10
leave 76:13 87:25 88:1
leaves 72:11
leaving 71:3
Lee 7:15 109:9
left 13:19 14:3 50:21 113:17
leftover 31:13 31:14
legal 1:20 34:13
legislative 35:15 54:19 110:10 110:10
legislator 102:5
legislators 32:12 107:15
legislature 41:17
lengths 29:24
Lenoir 3:12
lesson 58:20
let's 23:19 50:15 51:18 62:21 65:1,15 66:20 105:20
letter 89:16
Lewis 14:21
lie 67:6 89:3 93:5
lies 65:6 68:12
Lillington 69:15 69:18 87:6
limit 95:18
limitations 43:10
limited 43:25
Lincoln 10:9 35:4,5 66:3 97:23 98:6
Lincolnton 98:7
Linda 6:1
line 29:9 60:5
lines 17:6 52:23 52:25 92:23
linkage 109:22
linked 5:11 68:6 68:19
list 86:2,22 102:25 114:16 114:19 115:3
listen 16:10 17:10 37:16
listening 17:20 37:7 38:13 86:20
litigation 14:20
little 3:4 13:11 13:15 20:5 21:18 49:20 63:6 64:25 68:18 74:18 76:24 85:1 88:4
live 6:14 21:11 21:25 35:12 77:19 82:23 83:6 92:15 107:19
lived 82:20 93:19
lives 10:3 93:23
Liz 21:15 22:5
LLC 1:20
lo 69:20 94:3
local 82:12
located 7:9
locked 38:7
long 70:1 83:18 116:18
look 13:11 14:15 17:10 19:1,8 30:21 32:8 34:9,22 35:11 35:24,25 48:10 48:12,14 52:16 58:5 59:10 62:5 76:5 83:3 83:11 85:19 95:9 96:10,16 97:14 105:6 108:10 120:3 121:17
looked 42:1,3 60:16 63:5 69:20
looking 23:1 24:1 33:18,22 60:8 69:25
looks 58:10,14 96:18
lose 34:6 55:22
lost 33:16
lot 14:6 27:13 34:3 35:8 57:3 57:4,23 60:1 62:25 71:7 80:1 88:5 89:12 103:15 107:14 110:12 116:11
louder 15:19
Lowe 33:2 34:19 34:20 36:14,17 36:18 62:24 90:22 95:7 97:20,22 98:12 98:17 103:11 103:11 104:16 104:17
lower 68:23,23 80:6
lowest 19:18
Lumbee 82:23

M

Mackall 68:19 80:5
Macon 11:12
Madison 11:12
madness 66:19 66:19
magic 31:18
maintained 4:1
maintaining 6:19 73:8
major 55:8,14 56:20 66:13 68:3 70:15 75:17 82:3 90:25 92:2 99:2 116:23 121:6
majority 68:11 75:23
majority's 49:5
majority-mino... 80:18
making 28:16 37:8,20,23,25 73:7 90:12
makings 71:14
Man 96:10
mandatory 27:11
map 3:5 11:25 11:25 12:7,10 12:12,18,22 13:2 14:17,25 15:5,19,24 16:1,22 17:2,3 17:18,23 18:24 19:1,17,18 20:6,24 24:1,3 25:22 30:20 33:22 34:22,25 37:24 38:1 39:5,7,20 40:1 40:4,19 41:6 41:10,19 42:2 42:11,12,13 45:7,9,15 46:24 47:3,25 49:19 50:10 51:19,22,25 52:6,7,11,12 56:14 57:11 59:6,6,17 63:4 66:6 69:17,20 70:10,13 71:20 82:1 84:24 85:3,4,23,24 85:25 86:24 87:1 88:17 89:4,5,14,15 89:18 90:13,13 90:15 91:21 92:5,9,13,19 94:25 95:1,2 95:10 96:11,11 96:13,15,17,18 96:23,25 97:4 97:6,12,24,24 98:14,15,19,22 100:6 101:7,10 103:5 104:1,18 105:2,6,9 107:12,21,25 108:1,25 109:4 113:1,3,14 114:17,18,22 116:13,14,19 116:21 117:11 117:20,25 118:2,3,8,12 118:15,23,25 119:13,15 120:14 121:9 121:15,21,25
map-drawing 102:18
mapmakers 43:4
maps 13:6 14:22 15:2,14 16:21 17:1 41:23 45:20 47:4 48:8 52:10 57:4,5,6,23,24 65:22 69:25 76:5 86:8 89:13,24 90:6 90:9 91:14,14 91:16 99:24 100:3,24 101:13,21 102:11,12,20 112:23 117:9 117:15
Maptitude 60:13 95:14
Marcus 18:24 18:25 19:20,23 20:25 21:4 22:16,20 44:24 44:25 45:1,5 93:8,9,17,24 94:16,17,20 95:5,25 116:8 116:9,17 117:1 117:5 118:9 119:16,18 120:18,21
marker 13:17,23 14:1
Martha 9:16
Martin 4:9
Mary 10:24 21:14
mass 59:1
matching 103:25

math 15:20
mathematical 91:13
mathematician 30:10 92:7
mathematicians 35:9 91:11
mathematics 30:11,13,14
matter 43:24 53:25 56:5,25 58:6 59:20 63:3 67:15,21 71:6 75:5 79:14,23 85:10 88:2 95:22 121:2
matters 116:11 120:24
Maurice 8:15 56:2,5 67:25
McCrory 58:7 101:6
McDowell 10:19 11:18
mean 18:20 24:13 28:12,18 35:4 61:6 74:12 80:6 81:24 83:8 93:20 96:4 97:15 119:21
meaning 100:1
means 84:2
meant 33:10 36:14
measure 120:7
Mecklenburg 8:8,12 10:20 10:25 12:2 20:10,14,19 21:8,16,22,24 21:25 22:8,12 31:14 52:17,19 53:4 61:2,7 62:22 63:24 64:19,23 82:25 93:13,19,20,21 93:22,25 94:7 111:4,9,12,14 113:10 116:12 116:24
meet 86:15
meeting 116:5
member 12:13 47:6 101:18 107:5 113:2
members 2:12 3:3 34:2,11 39:2 41:11 45:25 46:2,11 46:22 50:11 51:11 52:3,3 68:5 72:14 79:17 86:19,20 97:9 103:21 106:2,4,21,23 107:12 108:14 122:6
mental 110:12
mention 20:9 33:6 69:11 71:2 104:14 113:5
mentioned 9:13 21:7,14 22:5 33:8 39:3 52:2 56:2 66:4 74:10 75:6,19 77:18 78:25 103:24 110:20 112:6,7 116:3 116:4 119:6,24 120:12,22
mentions 20:7
merely 31:2
mess 89:2 105:1
messing 76:14
met 45:7
method 66:18
metropolitan 33:23 55:20,21 58:25 59:14 65:8,21
microphone 48:13
middle 98:1
miles 52:20
military 68:19 68:25 71:5,7,8 72:1 77:18,22 80:9 81:23 109:23
mind 66:5 69:2 97:3 101:7
mine 49:6 75:22
minimum 96:5
minor 49:18
minus 54:1
minute 8:1 122:4
minutes 50:9
miscount 85:19
miserably 103:4
missed 44:10
missing 55:25
Mississippi 83:3
Mitchell 11:12
mode 61:24
modify 49:11
moment 50:13
Montgomery 8:6,19 65:2
Moore 2:9 8:6 8:16,17 21:20 56:6 67:20 68:16,23 69:5 80:6
Mooresville 87:6 99:1
Morganton 115:1
morning 78:1 79:5,9
Morrisville 6:25 26:6 109:6
motion 2:17 42:22 43:3 50:21 88:16 105:12,19 106:8,10,14
Mount 87:7 115:1
mountain 11:8
move 8:3 28:10 42:20 48:13 62:21 64:18 65:11 71:17 76:2 105:17 106:12 108:2,7 108:18 109:1 109:13,18 110:5,5
moved 44:22 45:22
movement 71:8
moving 53:16
Mt 87:7
multiple 98:20
municipal 6:19 29:10 63:17 74:19 85:21 99:2 103:17 115:4,10,21
municipalities 3:18 4:12 5:1 5:22 6:13,17 7:8,10 8:11 9:5 10:14,21 11:15 12:9,11 18:17 23:3,17 24:7 24:11,24 25:2 25:10 26:24 28:25 29:6,10 36:11 61:12 63:19 74:23 75:16 76:25 77:2 85:24 86:4,22,23 88:7 98:23 102:22 103:19 103:20 113:24 114:3,13,17,21 115:23 116:1 119:13
municipality 7:21 9:13 10:4 11:2 24:17 26:4 29:12 57:10 75:8 87:25 104:24
Myers 1:18 123:4,15
myth 92:12

N

name 28:4
names 39:1,3,11 39:18
Nash 4:9
Native 82:16 83:2,14
natural 36:1,1 91:24 109:10 111:13
nature 84:2
near 5:20 52:17
nearly 5:13
necessarily 25:6 39:3 49:19 71:24 75:10 98:14 101:22
necessary 12:7 84:14,16 107:11 112:9
necessitated 64:9
need 15:18 19:10 47:18 69:25 72:15 87:19 94:12,14 100:11
needs 108:16
neighbor 28:20
Nesbitt 76:12
neutrals 32:15
never 21:16 32:3
new 4:24 5:4,8 82:15 94:2 105:23 109:15
news 82:12
newspaper 82:14
Newton 42:17 42:18,19 44:22 45:22 82:9 84:18,20 85:11 85:15,17 86:12 86:18 87:11,13 88:9,12 102:1 113:16,18,20 114:1,14,16 115:6,7,12,21 116:16,18
next-door 28:20
Nickel 12:22,23 18:8 33:18 40:13,15 41:14 42:6,9,10 82:9 88:13,14 91:4

91:5 93:6 105:10,13,17
night 107:19
nightmares 88:20
nine-year-old 17:14
non-lawyer 34:17
nonpartisan 119:5
nonprofit 90:5
north 1:1,23 3:9 3:22 4:6,18 9:22 10:21,25 11:7,9 13:3 15:25 21:15,24 27:11 28:15,18 32:22,23 40:24 52:24 55:3,9 55:15 56:18 58:2,4,6,12,15 59:7,17 60:9 60:19 61:19 73:4 74:24 79:3 82:17,24 84:4,6 92:13 104:20 109:17 110:6 111:9,23 123:1
Northampton 4:9
northeast 4:1 55:24 58:16
northeastern 3:22 4:6 58:13
northern 21:8 61:6,16 68:13 79:2 108:20
northward 65:12,19
northwest 55:19
northwestern 9:22 21:8 111:20
nos 106:5
note 99:10 110:14
notice 110:22
noticed 20:6
notion 81:4 92:17
November 1:3 123:7
number 18:19 23:15 38:15 39:6 41:8,10 53:7 57:17 74:11,12,20,21 82:24 85:1 88:20,24 89:12 99:2 110:11 116:4 121:8
number's 76:24
numbered 62:14 71:13
numbers 25:16 97:14

O

objective 56:17 70:12 85:2 90:12,20
objectives 51:22 54:17 56:13 59:2 66:11 67:10 84:24 107:23
observation 26:19
observations 121:17
obvious 22:11 29:25 30:20
obviously 19:2 39:9 102:13
occur 41:22
occurred 82:15
ocean 3:17 28:6
offend 32:10,10
offense 33:10 104:21
official 44:12
Oh 61:22 87:13 91:7 104:14 107:4
okay 20:25 22:21 23:25 26:12,16 28:9 38:22,25 39:15 40:7,9,13 42:8 46:15 47:7,25 48:4,17,24 49:6 51:17 56:15 57:15,19 57:21 60:3,4 61:1,24 62:3,3 62:4,18 64:3 64:10,17 65:11 67:6 70:9,9 72:11 73:18,20 73:20,21 74:20 86:18 91:8 99:8 101:1 102:24
Oklahoma 83:16
old 31:11 102:9 102:15
Olive 87:7
once 44:10 56:25 57:20 88:15 110:24 111:6 113:10
one/plus 54:1
ones 26:14 58:20 58:22 66:7
online 6:1 8:14 10:23 20:13 39:13
Onslow 3:14 4:25 71:21,25 72:3
Oops 73:14
opinion 33:10 44:3 74:7 120:23
opportunity 32:21 38:1 94:21
Opposed 46:1 51:12 106:3,22
opposing 99:5
opposite 61:15
Orange 6:23
orchestrated 41:19
order 2:4 5:2 19:16 36:2 39:10 41:22 50:20 63:6 72:9,15 87:24 91:25 105:2 108:2 121:8
ordered 102:19 103:3
orders 103:4
organizing 83:22
original 105:22 105:24 106:18
ouch 69:21
ought 31:8 32:23 53:14 55:4 90:23 91:1
ourself 103:2
outcome 16:14
outcomes 40:21 42:14
Outer 3:15
outlet 61:17,20
outset 107:13
outside 10:12 15:22 22:14 32:22 89:13
overlay 99:24 100:6,13,16 101:7
overload 67:2

P

pack 48:17 58:11 64:5 97:11
packet 46:11 50:23
packets 46:9
pages 123:10
pains 96:23
Pamlico 3:12
panel 41:2
Park 82:15
part 8:7 16:17 20:10,14 21:8 21:13 22:8 48:12,14 54:25 59:19 60:22 63:10,14 64:4 65:20 66:17 67:5 93:13,14 97:10 102:18 109:11 110:7 110:17 111:1,8 111:11,13
partial 3:13 10:8
particular 43:23 49:6,12,19 55:11 94:1
particularly 12:16 77:24
parties 101:12
partisan 12:13 15:3 17:23,24 20:4 41:4,9,13 41:24 42:2,14 85:5,11,13 89:5,17 90:1 91:6,7 93:6 101:14 117:12 117:23,25 118:1,5,6 120:11
parts 7:15 9:8 41:8
party 8:16 20:4 41:12 56:6 81:13 89:20 99:5 118:5 121:3
party's 118:21
Pasquotank 3:12,25 108:9
pass 16:3,4,21 43:18 46:19 47:16
passage 43:22 44:3
passed 44:11 46:25 89:5,15 95:1 107:4
passing 107:3
pattern 13:15,16 13:21 78:10
pause 8:1
paused 85:19
PCS 105:22,23
Pender 4:24
people 6:14 21:18 22:13 24:16 25:3

31:13,14,15,20 32:11 35:10 37:12 41:3 57:6 61:24 67:17,19,19,20 67:23 68:1 70:22 81:10,10 83:6,7,7 90:10 91:9 93:5 95:9 121:1
percent 9:1,2 10:5 13:3,4,18 13:20,21,24,24 41:11,11 42:11 67:16,23 79:15 82:22 89:19 118:2,7,7,23 118:25 119:2 120:15,17
percentage 79:17
perfect 5:13
performance 89:24
perimeter 96:4,8
period 117:19
permeated 72:2
perpetuate 51:24
Perquimans 3:12
Perry 18:22 33:1 33:3
person 4:9 11:24 21:6 53:13 87:22 88:1 97:6,6 102:24 110:7
personally 92:8
perspective 103:6
phantom 75:1
pick 50:13 77:1 77:3
picture 96:12
piece 21:10
pieces 57:15
Piedmont 7:18
Pines 80:5
pink 53:23
Pitt 3:14 4:11,13 75:24 76:14
place 19:17 68:18 71:16 84:7 93:18 113:4 115:23
placed 19:14 25:13 54:11
places 28:19 34:1
plain 17:16
plan 2:24 18:16 46:8 48:5,6 49:5,17,25 52:16 53:17 54:4,18,19,19 56:9,17,24 58:1,23 59:24 60:4,15 61:4,9 61:14 66:9 68:25 73:6,23 73:24 74:1,12 74:15,20,21 76:16,21 80:21 94:12,16
plans 2:14
play 15:8 73:13
playing 32:12
Pleasant 87:7 115:1
please 21:17 45:2,23 51:9 105:25 106:19 116:12 120:18
plus 10:10 25:3 26:13 31:20 39:21 81:10,10
podium 86:10
point 9:16,17 11:24 26:21 29:2,2,5,23 30:6 34:24 36:22 38:20 46:25 67:13 82:11 101:25 114:8 115:19 118:9 119:8,13
Point's 27:2
pointed 31:23 78:13
points 53:3 56:15 109:20 117:24 120:14
poison 77:1,3
polarization 72:25
polarized 45:10 45:18
political 41:12 69:24 80:14 89:20
Polk 10:19 11:18 64:11 98:3,10
poll 120:8
Polsby-Popper 95:11,18,20,24 96:6 97:10 112:19 119:10 119:11,20,24
Pope 78:19,20
popped 70:2
popping 83:21
popular 14:13
population 3:20 4:15 5:2,18,20 5:24 6:5,7,20 7:2,7,10,24 8:13,24 9:4,11 9:20 10:16 11:5 12:1,8 18:11 29:15 34:1,7 53:8,20 55:4,13 60:24 61:5,15 62:10 63:7 65:3 67:1 67:3 69:6 70:24 71:15,18 72:9 75:5 78:9 84:10,11,12,14 84:16 88:4 100:3 101:6 104:4 105:2
population's 33:23
population-wise 25:18
populations 53:24 54:2,3 75:22
portal 38:17
39:8 63:22
portion 5:16 6:23 7:22 10:1 10:10,19 25:25 61:16,20 65:4 65:7 68:13 71:22,23 78:9 80:6
portions 7:13
posed 109:25
position 15:15 44:12
possible 15:5 59:4 61:10 111:6
post 76:9 79:6 80:8
potentially 104:6 108:11
powwow 82:14
practice 60:14
preacher 34:21
precedent 76:2
precinct 4:13 6:6 10:2 69:14 69:22 70:1,7 84:10
precincts 70:5
predetermines 42:14
predicated 78:10
predominates 41:7
preeminent 7:6
prefer 72:5
preferred 56:10
prehistoric 28:5
premium 63:18
Preparedness 59:9
preplan 33:13
prerogative 72:18
presence 71:5 72:1 77:22
present 2:15 81:6,7 119:1
presentation 12:18 99:25
100:2 113:11
presented 20:7 73:25 74:21 76:21 80:24 112:3 118:3
presenting 56:10 100:24
preservation 83:5 84:16 113:7
preserve 97:5 116:2
president 13:5
pretty 13:13 63:2,4 65:6 66:10 89:8 96:13,15,18 105:1
previous 56:24 65:22 97:21,24 98:15 113:14
previously 65:10
primarily 108:5 108:19
Princeton 90:7 92:25 101:23 117:17,19
priorities 77:5 88:7,8 114:9
priority 28:25 77:4 103:22 115:20
private 16:8
probably 17:12 18:9,18 24:13 27:3 34:5 57:23 58:14 68:9 73:6 76:12,19,24 78:3,21 82:22 88:22 91:20
problem 47:21
problematic 19:2
process 2:11,20 16:19 18:3 32:10,13,18 35:15 37:12,13 38:14 40:2 44:5,9,18,20

48:2 61:12 65:24 90:4 91:19 102:18 104:23 105:4 107:3
processes 37:13 43:8
produce 81:8 118:13,16
produced 57:12 73:3
product 5:3
progression 36:2
project 117:17 117:20,24
prominent 7:5
proof 30:15,17 30:19
proper 61:24
properly 95:8
proportional 90:12,15,16 92:14
propose 15:2
proposed 47:1 50:6 94:15
prosperity 58:5 100:4 101:5 103:25 104:3,3
protect 116:2
proud 40:16
prove 30:6,6
proves 90:13
provide 90:16 92:13 93:12 107:21 117:1
provided 33:19 116:1
provides 65:5 90:15
proximity 5:19
public 3:25 4:2 5:4 6:1 8:14 9:17 10:23 11:16,17 14:12 15:22 18:10 20:13 37:22 38:16 48:25 52:4 56:7 59:9 62:25 63:8,23 67:16,22 69:16 86:19 93:17 100:10 107:13 109:8 117:14 117:18
published 117:16
pull 39:7
pulled 66:22
pulls 35:15 78:4
purple 21:12
purportedly 92:20,22
purpose 3:19 4:14 6:18 7:23 9:19 10:15 76:7
purposes 8:12 29:14 86:19 90:2 108:21
push 61:19
pushed 61:15
pushing 61:5,8
put 21:10,11,17 25:17,19 59:24 61:24 69:22 96:11 107:12
puts 109:6
putting 20:9 22:7 48:23 69:17

Q

quarter 68:24
question 12:24 16:18 17:21 19:13,22 20:18 21:1,3,5 22:19 23:5,11 25:21 26:16 27:7,9 27:18 28:1 29:17 33:17 38:12 39:16 40:1,23 41:8 42:8 45:1,4 69:7 77:16 85:9 87:18 89:11 91:3 93:7 94:18 95:23 99:16 102:2 109:25 114:2 117:3 121:12
questions 2:20 12:21 18:3,4 18:23 22:22 44:21 77:12,15 84:21 108:2,13 112:5 113:19 121:15
quite 53:24 97:20 99:2 104:17 107:25
quote 107:19

R

R 123:1
racial 12:6 42:3 45:10,19 72:15 72:19,25 80:14 85:5 102:2,8 102:14
racially 45:17
radical 32:17
radius 52:21
raised 121:14 122:2
Raleigh 1:23 5:21 6:11,12 23:3,17 24:6 26:24 87:8 115:2
ran 85:18
Randolph 7:15 65:16 111:2
ranked 19:6,24
ranking 19:14 19:15,25
rated 90:9
rating 90:6
rationale 36:3 96:21
read 56:21 81:9
reading 46:22 95:20,22,24
reads 29:11
real 15:25 17:17 36:23,24 40:22 103:5
reality 98:19
realize 30:8 63:17
really 14:5 18:13 19:2 31:4,8 32:7 35:1 36:2 57:6 75:2 80:10 83:8 89:3 94:24 100:25 102:17 103:1 104:9 113:3 121:5
reason 22:4 57:2 73:17 74:1,4 75:25 83:10 102:10
reasonable 112:17
reasoning 26:23
reasons 41:25 42:19 48:25 83:19
rebalance 72:9
recall 15:10 27:25 75:18
receive 43:11 106:6,12,16
received 39:13 46:4 97:11
receives 117:25
recess 50:9,14 50:15,16 122:4
recognition 83:13
recognized 2:25 19:21 21:2 25:23 27:8,20 28:23 29:21 40:11,13 42:9 45:3 47:9 78:23 82:16 83:14,16 86:17 100:21 105:11 106:9 115:17 120:19
recognizing 47:8 84:8 90:17
recommend 48:5
recommendati... 57:1
recorded 123:6
recording 123:11
records 100:10
recruitment 109:12
red 13:8,17 14:8 55:16 118:25 120:16
redistricting 1:2 2:5,14,23 31:21 32:9 46:7 123:6
redraw 102:19
reduce 67:2
reduced 49:22
reexamine 122:1
refer 48:16
Reference 23:14
referred 43:13 46:5 90:10 97:20
reflect 101:3
reflected 45:14 73:3
regard 28:2 49:5 56:14 73:8 95:17 108:14 113:6 120:6
regarding 12:21 18:24 68:7 72:16 103:17
regardless 115:10
region 5:20 7:18 8:10,22 55:8 55:18,20,21 56:20 58:9,13 58:15,15,16 63:22 65:22 67:12 68:3 72:6,7 78:4,5 79:20 80:10,18 80:24 81:3 82:4 91:1 92:2 93:15 109:12
regional 59:18 110:12
regions 55:14

58:22 66:14,15 66:17 70:15
regular 95:10
reiterate 18:15 109:21
rejected 57:2
related 28:10 78:18 80:13 81:22
relates 35:13,14 39:25
released 37:24 38:2
relevance 101:9
relied 72:19
remainder 82:25 83:1 108:17
remaining 4:21 24:11 25:3,13 25:19
remarks 97:21
remedy 115:25
remember 27:12 28:7 64:13,19 65:17 67:9 73:9 76:7 101:4 102:20
remind 18:2
remove 76:11
removed 11:18
Reock 95:12,18 95:21,24 96:2 97:10 112:19 119:6,7,8,20 119:25
repeatedly 117:19
repeats 40:12
report 38:21 42:21,23 43:3 43:12,14 45:22 46:4 91:10 105:18,20 106:6,13,16
reported 106:25
Reporter 123:5
Reporters 1:19
reports 86:8 117:14
represent 8:21
representation 34:8 56:18 90:16 92:14
representatives 52:22
represented 33:20 99:6
representing 2:13 34:3
represents 53:22 53:23 60:6 80:10
Republican 13:18,21,25 14:4,22 15:14 70:8,11,18,20 70:21 73:24 76:22 81:12 95:1 117:23 118:7
Republican-le... 118:14,17
Republican-su... 121:9
Republicans 13:4 14:24 15:3,14 16:2 17:25 42:12 92:23 118:1,24 119:3 120:15
request 46:18,18 50:3
requested 9:16 67:17
requesting 20:20
requests 20:14
require 90:18,19
required 5:2 62:10
requirements 72:21 73:8
research 45:13
residence 12:13 113:2
residents 10:5 37:17 77:24
resolved 61:4
respect 83:24 104:16
respond 19:12 23:7 41:15 42:7 87:15,17 99:14 103:14 104:9,13 115:15
Response 59:9
responsibility 101:19
rest 13:23 65:12
restate 23:10
result 11:16 63:15
results 42:4 74:10
retain 32:12
retained 63:21
retired 79:24 81:20
retirees 71:10
revealed 108:11
reveals 92:17
review 2:19 50:10
reviewed 20:12 39:10
reviewing 57:3
revisit 112:11
Richmond 8:6 8:20 20:16 65:1 68:17 69:3
rid 42:10
right 2:8,10 5:14 15:21 22:20 29:18 32:20 44:10 46:23 52:13 76:20 79:2,3 105:5 107:7
Rights 45:6 72:13 84:7
River 5:5 83:3
Roach 2:9
Road 1:21
robbing 17:16
Robeson 4:24 67:21,22 69:5 77:24,25 79:21 79:25 80:2 81:1,24 82:21 93:18,23 94:2 94:8
robs 15:24
Rockingham 9:25 110:7 111:21
role 32:13
Rolesville 6:11
rolled 105:22,23
rolling 79:11
room 33:11
rooted 8:21 53:7 55:10,19 56:20 67:12
route 61:18
Rowan 9:8 65:13
rows 13:8
Roy 13:5
RPR 1:18 123:16
ruling 41:1
run 3:24 32:7 64:25 68:22
running 31:18 33:21 111:20
runs 7:16 64:10 108:8 109:14 110:6,8,14 111:1,8,17
rural 4:6,20 7:19 20:15,21 21:13,17 22:9 34:6
Rutherford 10:19 111:18

S

S740 24:3
safe 66:8
salacious 34:15
Sampson 5:16 6:3 69:8
sand 28:6
Sandhill 27:14
Sandhills 8:10 8:17,18,21 20:11,15 27:15 27:24 28:3,4 55:25 56:4,11 58:17,19,21 67:14,17,24 68:2 69:4 70:2 70:8,16,21,23 77:20 81:18 82:19 83:24 91:2 93:11,14 109:20 110:3 113:8
sandwiched 78:7
sat 60:11
Saturday 107:19
save 86:11
saving 49:21
saw 20:13 57:11 57:13 65:22 100:25 104:19
saying 25:24 26:3 30:4,19 31:3 32:2 45:24 51:9 99:5 102:23 106:1,20
says 30:11,14 39:13 56:22 60:23
Schaeffer 9:16
schedule 108:3
school 31:10
science 30:13
scientific 30:15
score 95:25 118:25 119:2,5 119:6,7,9,10 119:11,20,25 120:2,3,13,15 120:17
scored 89:13,14 89:16 118:23
scores 94:22,24 95:7,13 97:10 112:19,20,20 112:22
scoring 101:13
Scotland 8:7,17 20:17 68:17 81:1 82:22
screen 48:10

107:12
seat 92:22 93:4 98:6,10 118:15
seats 17:3,5 70:15 85:1 89:19 118:13 118:14,16,17 118:18
second 37:19 40:14 99:20 118:9 119:22
secondly 112:16 118:19
seconds 52:14
Section 40:24
sections 83:23
see 13:1 15:18 15:23 19:1 23:19 34:5,23 34:23,23 35:2 35:15 48:15 49:9,11 50:15 51:18 52:17,22 53:1,9,24 54:4 55:17 58:5,13 58:18 59:1,11 59:11,13 62:2 64:8,12 65:1 65:15,25 66:2 71:5 72:10 79:8,11 91:16 95:9 96:11 100:7 105:20 107:24 108:4,8 109:2 121:19
seeing 2:22 44:22 45:21 50:11 111:14 116:5
seek 90:11
seen 14:10 30:17 40:21 41:23 50:4 57:23 81:16 101:13
self-imposed 54:11 56:13
senate 1:2 2:5,8 2:23 16:20 18:10,16 42:21 44:9 45:23 46:4,7,24 47:24 72:21,22 73:4 85:23,25 87:1 88:21 98:22 105:21 106:12,15,16 106:25 107:1,6 108:4,5,8 109:1 116:19 116:21 122:9 123:6
senator 2:25 12:19,22,23 15:11 17:21 18:1,6,8,8,22 18:24,25 19:20 19:23 20:25 21:4 22:10,16 22:20,23,24,25 23:2,5,6,8,12 23:16,25 24:10 24:14,18,20 25:8,21,24 26:9,12,16,19 26:25 27:6,10 27:18,19,22 28:1,8,9,21,24 29:2,8,18,19 29:23 30:9 33:1,2,2,3,18 34:19,20 36:6 36:12,14,16,18 37:4,5 38:13 38:18,22,25 39:15 40:7,13 40:15 41:14 42:6,9,10,17 42:18,19,20,25 43:1,2,7,15,17 44:6,8,17,22 44:24,25 45:1 45:5,21 46:8 46:12,14,18 47:2,8,10,17 47:20,21 48:2 48:3 49:15 50:2 51:2,6,15 51:17 58:19 62:24 64:6 68:5 74:24 75:2,6 76:8,12 77:14,15,16,17 78:24,25 79:21 80:16 81:23 82:6,7,8,9,10 84:18,20,22,23 85:7,8,11,15 85:16,17 86:6 86:12,14,16,18 87:10,11,12,13 87:15,19 88:9 88:11,13,14,21 88:23 89:11,21 89:21 90:22 91:4,5,7 93:6,8 93:9,10,16,17 93:24 94:16,17 94:20,20 95:4 95:5,7,25 97:1 97:8,13,16,19 97:20,22 98:12 98:17 99:13,17 99:21,22,24 100:8,12,18,23 100:23 102:1,2 102:22,24 103:11,11,13 103:14 104:8 104:16,17 105:10,13,17 106:7,15 107:1 107:9,10,22 108:1,10,22 109:25 110:20 112:3,15,15,18 112:24 113:3 113:12,15,16 113:18,20,22 114:1,1,8,14 114:15,16,18 115:5,6,7,8,12 115:14,16,18 115:21 116:8,9 116:10,13,14 116:16,17,18 116:25 117:1,5 117:10,21,21 118:3,8,9,12 119:7,9,16,18 119:23,24 120:18,21,22 121:11,12,12 121:22,24,24 122:8
senator's 46:18
sense 35:1,5 94:10 121:16
separate 25:19
separates 49:21
September 6:2 8:15 10:24
sergeant-at-ar... 2:7
serious 30:21
seriously 32:8 83:11
serve 62:13
served 104:5
serves 61:17
Services 59:8
set 45:8 95:18 101:22 103:2,2 114:10
setting 76:3
seven 4:22 10:18 53:10,18 54:5 54:6 55:5,6 64:21,22 66:12 66:21 90:23,24
shame 81:18,19
shape 3:16 7:1
share 6:13 24:11 25:5 26:22 33:5 88:19 95:2 109:11 110:11 112:19 118:21
shared 23:4,18 24:7 25:3 39:19 112:14 112:24
shares 95:8
sharing 39:4
shocked 57:11
shop 28:19
shoreline 3:16
show 92:5
showed 56:7
showing 83:25
shown 48:21
shows 55:12 91:21
sic 100:1
side 59:10 65:25 75:4
Signed 123:12
significant 71:10 72:25 78:8 102:25 117:23
signify 45:24 51:9 105:25 106:19
similar 5:18 21:5 53:25 58:14 59:11 79:13 107:22 107:25 110:20 113:3 118:4
simple 16:18 17:16 31:7
simply 32:17 84:1,11
simultaneously 44:19
single 13:10 16:7 56:25 59:20 66:6,8
sit 16:8 54:18 86:7,9 104:15
site 120:13
situation 74:18
situations 101:14
six 1:21 13:17,18 31:11 118:16
six-year-old 17:13
size 12:4
skewed 120:10
slant 48:20,22 64:7
slate 60:9
sleeping 17:12
sliced 82:2
slicing 116:23
slides 100:9,25 101:4
small 5:16 7:22 26:14 37:10
smaller 7:18

smart 15:7 92:20
smarter 35:11
smell 16:4
snatched 49:15
so-called 118:19
solely 12:1
somebody 30:4 70:17
someplace 101:23
something's 53:5,12
somewhat 63:15 67:7 68:19 112:2
son 17:14
sorry 14:17 22:13 47:19 74:3 87:14
sort 24:21 28:5 60:18 77:4 78:17,20 100:4
south 5:14 49:12 61:8,16
southeast 55:24 71:23 72:7
southeastern 4:18 58:16 67:4 109:17
southern 61:20 65:4 67:7 68:22 80:5 109:5
southwest 26:1
southwestern 111:8
span 91:17
spans 68:13
speak 97:3 98:15 103:12 105:16
Speaker 21:20 27:4 47:13
speakers 63:9 69:15 105:16
speaking 49:1 113:18
speaks 15:19
special 68:20
specific 20:6,23 39:1,7 117:6
specifically 7:3 56:8 116:17,22
specifics 84:9
spitting 31:3
split 3:18,19 4:11,12,13,24 5:1,1,22,24 6:16,18 7:8,9,9 7:21,23 8:10 8:12 9:1,3,12 9:19 10:3 11:1 11:3,4,15 12:7 12:9,11 19:4,9 21:9 28:12 29:6,10,13,14 29:15 30:25,25 31:1 33:24 34:1,25 36:10 49:22,22 53:19 55:4 56:22,24 57:9,20 63:19 69:14,18 70:23 71:21 73:24,25 74:2,5,7,13,14 74:16 75:1,1,2 75:4,4,9,15,25 76:1,6 77:1,2 80:20 81:2 82:2 85:24 86:5,21,23,25 87:2,3,3,3,4,4 87:5,5,6,6,7,7 87:8,8,21,23 97:25 98:1 99:8 102:21 103:20 104:23 104:25 108:23 112:9,13 113:10 114:19
splits 10:13,14 10:14 11:13 18:16,19 19:17 57:14,17 73:21 73:22,23 74:11 74:19,20,25 75:7,14,20 76:15,17 80:24 85:21,22 86:1 87:20,21 88:3 88:3 98:19,20 98:22,24 99:3 103:1,17,23 114:17 115:4,5 115:9,10,21,22 115:25 116:3,6 119:14
splitting 19:7 20:2 29:9 61:11 74:16 76:25 87:24 88:7 111:6 114:12,13,22 119:12
spoke 3:25 67:17 67:23 81:10,11 81:13,21,21
spoken 40:10
sponsored 113:15
spot 79:9
spread 20:20
Spring 71:4
Springs 26:9 87:5 115:1
squared 64:18
staff 38:21 39:13 46:17 86:9 107:3 119:5
staffers 60:13
stand 32:19 50:9 50:14 79:4,9 95:11 122:4,13
standpoint 30:4
Stanly 8:7 65:2 111:13
start 13:6,9 37:8 48:11 52:9 55:17 60:10,10 60:16 66:21 79:1 96:8 103:16 117:16
started 2:1 13:2 15:13 50:18 57:7 64:5 99:25 100:2 116:10
stat 97:11
state 7:7,20 8:22 12:12 13:3 14:11 16:3,7 16:17,23,24 18:11,17 19:18 20:1 21:13,23 28:6 30:10 31:17,22 32:9 32:11 36:11 37:17 48:12,15 53:3 55:8,18 56:21 58:1,6 58:12 59:7 64:4 66:14,16 68:4 74:23 78:22 79:19 80:16 82:4 83:23 90:18 98:23 104:20 110:10 116:7 123:1
state's 3:16 7:4
stated 98:13 112:8
statement 92:18 104:12
statements 103:15
states 40:25 111:5
statistical 59:1 65:9,21
statistics 18:20 39:23
status 83:13,15
stay 21:23 61:25 72:6 110:22
Stenographic 123:4
stenographica... 123:8
Stephenson 108:15
Stokes 9:25 64:13
stop 62:10,11,18 62:19 64:25 66:23
stretch 9:11
studies 45:16
study 45:10 83:7
stuff 35:10 96:9 105:2
subject 32:1 43:6,19
submit 51:2
submitted 2:14 6:2 8:14 10:23 19:19 45:18 46:21 48:19 51:6 100:15
substantial 60:23
suburban 9:10
suburbs 10:12
sufficient 12:4 71:14,18
suggesting 18:14
Suite 1:22
summarize 56:15
Sunday 31:10
supervision 123:9
support 50:25
supports 81:4
Supreme 16:23 108:15
sure 26:5,7 29:16 37:8,23 38:19 43:21 51:23 53:17 63:6 64:21 69:19 72:15 73:7 98:12 101:9 113:17 116:25
surprisingly 58:10,10
Surry 9:25
suspect 54:15 70:4
Swain 11:12
swapped 70:7
swinging 35:3
system 29:11,13 40:17,18

T

T 123:1,1
table 88:22
tail 91:21 92:5

take 48:22 51:8 52:14 61:1,18 62:23 64:3 65:12 67:3 69:21,23 91:14 95:7 97:13 100:12 112:5
takeaways 118:11
taken 61:7 62:22 63:25 64:1 65:19 115:23 123:7
takes 3:15 8:8 9:9 11:7 30:21 32:17 66:10 80:25 113:4
talk 17:11 27:5,5 35:18 52:1 57:18 62:17 72:12 73:12 95:11 96:2 107:14
talked 35:21 45:6 65:9 73:21 74:19 76:15 79:21 80:4 84:24,25 85:1 94:24 98:4 109:23 120:23
talking 15:12,13 23:18,19,24 24:1 83:9 96:8 96:10
tally 38:19 40:3
targeted 19:3
technology 61:23
tell 32:22 68:8 86:3 97:3,15 112:20 114:19 115:24
telling 43:17
ten 14:21 26:13 102:9 118:14
tendency 91:19 92:11
term 41:16
terminate 53:2
terms 12:16 42:11 85:20 93:3 103:22 104:5
territory 65:19
test 16:3,4
text 47:3
textile 27:3
thank 2:4,10 3:2 12:19 17:19 18:25 19:23 20:24 21:4 22:25 32:24 33:3 34:17 36:25 37:2,5 37:19 38:22 39:17 40:8,9 40:15 47:10 48:3 51:15,16 77:13 84:19,20 85:8,15 86:12 88:9,11 89:21 93:9 94:16 95:4,25 97:17 99:22 100:8,18 103:7,9 107:10 113:12,20 114:14 115:12 116:9 119:18 122:6
theory 30:15
thing 37:11 51:21 52:8 54:14 56:22 57:7 62:4 74:9 79:13,22 80:5 87:19 96:19 100:5 102:16 105:5 120:21
things 30:7 34:4 34:4 35:22,22 35:23 36:2 38:5,8 44:19 51:23,25 52:1 52:2,10 53:16 57:22 69:2 78:13,17 80:12 88:19 92:1,1 104:7 107:24 121:6,15
think 14:5,15,23 15:1 16:17,22 18:7,20 20:2 23:25 25:15 28:12,13,15 30:8 32:18 34:9,24 36:8 39:22,24 40:19 41:22 48:7 50:4 51:21 53:11,13,14 59:14,18,25 60:18 62:1,24 68:10,10 73:19 75:1,17 76:11 78:3 87:9 88:14,19,22 92:16 93:3 102:10 107:2,8 107:23 108:20 109:20,21,24 110:18 111:13 112:10,22 114:8,11 115:18,19 116:3 117:11 119:23 121:16
thinking 96:24 121:7
third 21:10 22:7 59:17 68:23 101:12
third-party 117:13
thought 15:12 52:11 64:6 94:5 101:1,11 102:3,14 107:20 115:9
thoughts 33:6
thousand 24:15 31:20
thousands 91:14
three 2:13 9:7 19:3,4 20:2,2 25:13,19 31:18 34:2 43:18 53:1 55:22 57:13,14,14,23 58:2 62:9 66:23,24 68:7 75:23 108:24 113:8 116:6 118:13
three-dimensi... 55:12
three-judge 41:2
three-part 81:2
throws 92:16
tied 76:10 79:19
tier 68:14
ties 78:5
tight 48:16 52:20 58:11 64:5
tightened 63:20
Tillman 15:11
time 14:23 37:16 40:14 43:10 45:11,12 50:12 56:23 57:10 60:17,18 64:18 64:24 70:1 71:16 72:23 74:2,5,8 76:19 83:18 86:11 98:9 103:18 105:3 121:19 122:1
times 18:9 20:2 74:13,14,17 98:5 108:24 116:4
tip 11:9
tired 70:23 82:1
tobacco 34:21
today 2:7,10,13 38:13 39:19 53:17 56:10 63:5 105:8 116:4
today's 82:14 122:10
told 60:13 67:10 93:24 96:18 103:23
tone 37:19
top 25:16 62:8 66:22 84:3 88:6,8
topic 45:5
total 12:9 38:14 39:6,13 70:11 74:16,20,21
totally 102:10
touch 116:11
town 27:3,3 34:21 37:10
towns 6:15 7:19 10:21,25 12:16 21:25
track 57:19
trade 114:12
traditional 49:3
traffic 79:8
train 68:20
training 68:12
trajectory 52:25
transcribed 1:16 123:9
transcript 81:8 81:9
transcription 2:1 50:17 122:14 123:6 123:11
transparency 54:21 67:9 74:18
Transylvania 11:12
travel 28:19 79:15 98:4,9
traveling 79:18
traverses 98:2
treating 31:16 31:17,19,22
treatment 32:2
trend 70:5
Triad 9:12 55:19 58:15 110:19
Triangle 7:4,17 55:23 109:10
tribe 82:23 83:2 83:13,15
tribes 82:17 83:4 83:16
tried 61:10 105:5,5
trivia 95:22

troop 78:16
troops 68:21
Troutman 115:2
true 25:1 78:24 96:17 98:21 123:10
truly 16:10,10
Trump 13:5
try 12:15,24 15:8 23:23 31:8 54:23 59:2 62:2,9 70:12 73:4 96:23 97:3 101:7
trying 23:1 24:20 31:11 33:19 48:7 51:23 60:14 70:10 105:4
TV 105:8
twice 76:11 108:23 110:23 116:6
two 3:13 4:11 9:11 11:14 12:3,11 14:3 29:5 30:23 31:2,2 41:8,10 44:18 53:1 54:1 57:14 59:22,23 63:17 63:19 75:16,23 76:18 88:19,24 93:3 94:9,13 98:22 99:8 104:7 114:18 117:9 119:19
two-and-a-hal... 98:11
twofold 89:12
types 73:13 75:15
Tyrrell 3:13

U

ugly 37:16
un-Democratic 121:10
unable 89:24
unanimous 41:1
unbeknownst 68:9
understand 16:6 19:24 35:2,6 36:3 40:17 48:17 52:6 54:14,15,22 77:21 83:7 87:20 90:2,5 96:21
understanding 25:9 29:4 47:1
unfavorable 2:19 43:11,14 105:23,23 106:13,16,17
unfavorably 106:25
unfortunately 89:23
UNIDENTIFI... 27:4 47:13
unintelligible 46:14 47:14
Union 8:7 20:16 28:3 64:24 111:12
universities 7:5
unnecessary 19:7 20:3
unprepared 88:25
upset 89:3,8
urban 7:6 18:13 31:24,25 57:13
use 12:24 13:15 31:8 48:20 58:23 68:25 72:15,19 84:13 84:15 90:1,3 91:10,11,12 101:17
useless 36:21
utilized 40:5

V

valid 84:9 102:15
value 95:19 96:1
Vance 4:10
variance 41:21 41:21
variation 64:8 109:19
various 55:14 70:4 83:17 101:4 116:14 121:15
version 23:23 49:16 64:6,10 68:1 69:12 89:15 95:2
versions 71:19
versus 53:8 114:13 119:10
veteran 80:9
veterans 71:9
victorious 30:23
Videographers 1:20
view 34:16
Virginia 3:24
virtue 75:9
visible 49:19
visual 33:18
vividly 102:20
voices 37:12
Voss 10:24 21:14,15 22:5
vote 45:9,15 50:7 119:22 120:15 121:1,1
voted 13:4
voter 16:7 119:14
voters 17:17 40:22 120:8,25
votes 35:17 118:22 120:6,7 120:9,24 121:8
voting 45:6,10 45:18 72:13 73:1 84:7 112:8,13 114:4 114:6 119:15
VR 102:9
VRA 62:14 72:16,21 73:7 76:4 84:1,1,11 84:17,25 102:7 108:12,16
VTD 5:1,23 8:11 11:13 49:22 70:3 76:15,17 87:22,24 104:25
VTDs 3:19 6:17 7:9,23 9:3,18 10:14 11:4 12:7,10 18:19 49:23 77:2

W

Wait 27:4
Wake 5:17 6:10 6:11,13,16,23 7:9,16 12:2 23:4,17,24 24:5,6,11,17 24:25 25:2,25 26:1,3,23 31:13 49:8,9 49:13,16 61:2 61:6,13,17 67:7 78:7,8 82:25 108:20 108:23 109:5 113:9 116:24 123:2
walk 76:9 107:20
Walkertown 63:14
want 12:24 13:7 21:21 22:14 33:5 35:2,6 36:3 37:18 42:7 48:7,8 51:25 52:1,12 54:21,22 57:18 60:20,20,21 61:25 62:23 64:21 66:19 69:11 72:17 76:2 81:8 88:19 90:3 97:13 101:17 103:12 104:9 104:11,24,25 112:11 121:7
wanted 2:20 30:25 31:5 32:6 53:16 56:4 60:14,16 62:17 63:1 83:20 85:2,11 99:10 104:10
wanting 38:6
wants 21:21,23
warrants 112:11
Warren 4:10
Washington 4:10 41:13
wasn't 27:22 69:6,18 80:1 112:18
waste 121:7
wasted 118:22 119:22 120:6,6 120:14,24
Watauga 10:2 11:13,21 49:2
watch 79:5
watching 105:8
water 8:2
way 2:21 13:7 17:15 18:13 19:11 22:7 24:25 28:5 32:7,9 34:5,9 37:20,22 38:4 45:14 52:7 54:12 56:1 64:11 65:23 66:5 69:18 79:25 84:5,9 92:1,2 94:2,2 94:13 96:22,24 98:3 109:15 111:9
Wayne 4:11,14 5:17,23 6:6 72:8
ways 19:4
we'll 8:3 14:4,7 41:23 47:15 48:11,17 50:5 50:9,13 57:17 58:2 79:1

105:21 107:2 122:3
we're 14:10 23:22 28:14,14 28:15,17,18 35:3 36:22 44:15 45:15 47:21 50:8,15 51:18 64:19 72:14 77:8 96:3 101:2 102:11,12 105:13 116:5
we've 13:1,19 14:1,3,10,19 15:21,22 40:21 44:11 61:4 73:12,21 91:15 91:16 92:14 98:4 107:14 108:21 111:10 112:16 119:12
websites 80:9
weekend 82:13
weird 13:11
Welcome 2:5
Wendell 6:12
went 30:22 38:7 39:7 67:22 69:19
Wentworth 115:2
weren't 19:24 81:7
west 7:17 10:21 21:12,17 49:21 53:8,10,18,23 54:3,6,7,9 55:6 55:17 56:19 60:7 62:21,23 63:11,24 64:22 65:14 66:11,12 90:23 108:7
western 11:7 48:12,14,16,20 48:22 55:17 58:9,11 59:10 59:12,23 64:4 64:7,14 111:8 111:23
westernmost 11:8
whatsoever 101:8
white 60:5
wholly 12:2 49:13
Wiley 30:9 89:22
Wilkes 9:25
Williams 5:7
willing 86:15 104:12 112:18 121:18
Wilson 4:10
window 92:17
Winston 99:1
Winston-Salem 10:13 34:23 87:8 97:25 98:6,9 115:2
wire 76:10,11
wish 16:5,8,11
withdraw 121:16,25 122:9
wizardry 91:13
wonder 80:19
wondering 19:5 19:10 54:12 78:12
word 36:4 115:11
words 15:20 49:22 91:25 119:21
work 6:14 32:5 78:14 79:11,16 79:18 80:3 115:25
worked 85:3
workforce 78:2
works 40:18,18
world 78:4 94:5 94:5 107:18
worlds 94:9
worries 103:1
worth 74:17 112:22
written 56:3 81:9
wrong 16:6,7 53:5,12 61:25 62:2 73:20

X

Y

y'all 52:7
Yadkin 10:10
Yancey 11:13
yeah 12:23 24:1 24:10,18 29:23 73:16 76:7 87:13 93:21 107:4
year 57:4
years 14:21 30:23 31:2,2 31:11 32:16 35:13 44:1 79:24 81:15 102:9 110:11
yellow 25:25
Yep 119:23
yesterday 82:14
YouTube 2:1 50:17 122:14

Z

Zebulon 6:12
zero 3:18,20 4:12,25 5:22 11:23 20:14 29:15 75:2 118:7
zones 58:5,8 100:4 101:5 103:25 104:3,4

0

1

1 1:3 3:6,7 62:15 72:10 76:4 108:8 123:7
1:35:33 50:18
1:57:30 50:18
10 9:6 14:8,17 14:17 15:3 16:1,22 17:4 40:24 92:23 111:17
10.7 15:25
10:25 50:15
1000 1:22
102409-2 123:16
11 9:21 11:20,25 14:8,17,18 15:5 16:2,22 17:3 18:16 19:17 24:25 25:10 26:8,11 26:13 36:10 44:1 49:3 71:4 73:25 111:23
11/3 31:5
11:00 79:5
12 10:7 26:7 64:1 111:4,7
13 10:17 73:23 74:14,22 75:22 86:1 109:2
14 11:6,9,22 13:8 64:9 74:16 76:17 109:19 112:13 115:9 119:14
15 3:9,10
15th 123:12
16 4:7
17 85:22,23 86:23
19 75:11 115:7,9
1957 83:14
1st 46:24 47:18 47:25 107:6

2

2 4:4,5 15:5 18:16 36:10 108:19
20 13:21,24 50:9 52:20 75:12 81:10,10
20.1 120:15
2011 72:20 73:4 108:10
2019 41:2 102:19 103:4
2021 1:3 46:8 123:7,12
21 2:24
21.1 118:23
21.4 118:2,7
22 6:2
24 12:9 18:19 76:23 112:14 119:14
24th 10:24
27609 1:23
29 59:19

3

3 4:16,17 14:9 14:18 15:4 16:22 17:3 72:10 108:5
3:28:38 122:15
30 35:13 67:23 79:14 95:13 119:11
30th 8:15
35 79:15
36 112:21
36:33 2:2
364 119:10

4

4 5:12,13 13:22 14:5,9,18 16:22 17:4 69:23 70:2 71:13 92:23 110:6
4,000 39:25
4,037 39:14,15 39:21
40 67:16
400 18:18 31:20
400,000 25:3
41 74:21
42 119:6,9
4208 1:21
424-8242 1:24
45 112:21 119:8
450,000 31:13 31:14

5

5 6:8,9 17:2 23:20 24:2

25:10,12
111:19
5.8 119:2
50 13:3,4 78:15
50/50 13:3,11
14:10 16:2,16
30:25 98:1
500,000 31:15
54/46 98:25
55/45 98:2 99:1
553 74:23

6

6 6:21,22 13:21
14:4 23:20
24:2 25:14
26:6 63:1,10
64:1 65:18
69:22 71:14
110:17
6/4 13:14,15,15
13:25,25 14:1
14:7,7
60 13:18
60,000 78:15
60/40 13:22,22
13:22
63 99:1
64/36 99:1
66/34 98:24

7

7 7:12 23:20
24:2 62:6
71:12 109:14
7/7 41:20 54:4
90:9 92:1,9,16
93:2
700 24:15
700,000 33:24
71 41:11 89:19
73/27 98:25
737 46:7 47:18
47:24 105:21
106:12,16,25
738 46:24 47:17
47:19 107:1,6
122:9
740 2:23 42:21
45:23 46:4
79 41:11 42:11
89:19

8

8 8:4,5 17:2
111:1 118:25
120:17
8/5 30:25 31:3
53:11
8/6 93:2
80 13:20,24
8240 123:16
83 9:2
83/17 98:25
8340 1:18 123:5
84/16 98:24

9

9 8:23 111:11
90 10:5 82:22
90-degree 26:2
90-mile 98:8
90-minute 98:8
919 1:24
95 79:23
97 9:1