GENERAL ASSEMBLY OF NORTH CAROLINA
SESSION 2021

SESSION LAW 2022-2
SENATE BILL 744

AN ACT TO REALIGN THE NORTH CAROLINA SENATE DISTRICTS PURSUANT TO THE ORDER OF THE NORTH CAROLINA SUPREME COURT IN HARPER V. HALL.

The General Assembly of North Carolina enacts:

SECTION 1. G.S. 120-1(a), as amended by S.L. 2021-173, is rewritten to read:

"(a) For the purpose of nominating and electing members of the Senate in 2022, senatorial districts are established and seats in the Senate are apportioned among those districts so that each district elects one senator, and the composition of each district is as follows:

District 1: Carteret County, Chowan County, Dare County, Hyde County, Pamlico County, Pasquotank County, Perquimans County, Washington County.

District 2: Beaufort County, Craven County, Lenoir County.

District 3: Bertie County, Camden County, Currituck County, Gates County, Halifax County, Hertford County, Martin County, Northampton County, Tyrrell County, Warren County.

District 4: Greene County, Wayne County, Wilson County.

District 5: Edgecombe County, Pitt County.

District 6: Onslow County.

District 7: New Hanover County: VTD CF01, VTD CF02, VTD CF05, VTD CF06, VTD FP03, VTD FP04, VTD FP06, VTD FP07, VTD FP08, VTD H01, VTD H02, VTD H03, VTD H04, VTD H05, VTD H06, VTD H08, VTD H10, VTD H11, VTD H12, VTD H13, VTD M02, VTD M03, VTD M04, VTD M06, VTD M07, VTD W12, VTD W13, VTD W15, VTD W16, VTD W17, VTD W18, VTD W21, VTD W24, VTD W25, VTD W27, VTD W28, VTD W29, VTD W31, VTD WB.

District 8: Brunswick County, Columbus County, New Hanover County: VTD W03, VTD W08, VTD W26, VTD W30.

District 9: Bladen County, Duplin County, Jones County, Pender County, Sampson County: VTD AUTR, VTD CLCE, VTD CLEA, VTD CLEM, VTD CLNE, VTD CLSW, VTD CLWE, VTD GARL, VTD GIDD, VTD HARR, VTD HERR, VTD INGO, VTD KEEN, VTD KFRK, VTD LAKE, VTD MING, VTD NGRV, VTD ROSE, VTD ROWA, VTD SBRG, VTD TURK, VTD WBRK.

District 10: Johnston County.

District 11: Franklin County, Nash County, Vance County.

District 12: Harnett County, Lee County, Sampson County: VTD PLVW.

District 13: Wake County: VTD 01-15, VTD 01-17, VTD 01-18, VTD 01-30, VTD 01-36, VTD 01-37, VTD 01-38, VTD 01-39, VTD 01-42, VTD 01-43, VTD 01-44, VTD 01-45, VTD 01-46, VTD 01-47, VTD 01-51, VTD 02-01, VTD 02-05, VTD 02-06, VTD 07-02, VTD 07-03, VTD 07-04, VTD 07-05, VTD 07-06, VTD 07-07, VTD 07-09, VTD 07-11, VTD 07-12, VTD 07-13, VTD 08-02, VTD 08-03, VTD 08-04, VTD 08-05, VTD 08-06, VTD 08-07, VTD 08-08, VTD 08-09, VTD 08-10, VTD 08-11, VTD 13-01, VTD 13-02, VTD 13-05, VTD 13-06, VTD 13-07, VTD 13-08, VTD 13-11, VTD 17-01: Block(s) 1830527061000, 1830527061001, 1830527061002, 1830527061003, 1830527061004, 1830527061005, 1830527061006, 1830527061007, 1830527061008, 1830527061009,

1830527061010, 1830527061011, 1830527061012, 1830527061013, 1830527061014, 1830527061015, 1830527061016, 1830527061017, 1830527061018, 1830527061019, 1830527061020, 1830527062000, 1830527062001, 1830527062002, 1830527062003, 1830527062004, 1830527062005, 1830527062023, 1830527062024, 1830527062025, 1830527062026, 1830527062033, 1830527062034, 1830527062035, 1830527072009, 1830527072010, 1830527072012, 1830527072016, 1830527072017, 1830527072018, 1830527072019, 1830527072020, 1830527072022, 1830527072023; VTD 17-10, VTD 17-11.

District 14: Wake County: VTD 01-19, VTD 01-20, VTD 01-22, VTD 01-26, VTD 01-34, VTD 01-35, VTD 01-40, VTD 01-50, VTD 09-01, VTD 09-02, VTD 09-03, VTD 10-01, VTD 10-02, VTD 10-03, VTD 10-04, VTD 16-01, VTD 16-02, VTD 16-03, VTD 16-04, VTD 16-06, VTD 16-07, VTD 16-09, VTD 16-10, VTD 16-11, VTD 17-01: Block(s) 1830527062006, 1830527062007, 1830527062008, 1830527062009, 1830527062010, 1830527062011, 1830527062020, 1830527062021, 1830527062022, 1830527062027, 1830527062028, 1830527062029, 1830527062030, 1830527062031, 1830527062032, 1830527062036, 1830527062037, 1830541064018; VTD 17-02, VTD 17-03, VTD 17-04, VTD 17-05, VTD 17-06, VTD 17-07, VTD 17-09, VTD 17-12, VTD 17-13.

District 15: Wake County: VTD 01-01, VTD 01-02, VTD 01-03, VTD 01-04, VTD 01-05, VTD 01-06, VTD 01-07, VTD 01-09, VTD 01-10, VTD 01-11, VTD 01-12, VTD 01-13, VTD 01-14, VTD 01-16, VTD 01-21, VTD 01-23, VTD 01-25, VTD 01-27, VTD 01-28, VTD 01-29, VTD 01-31, VTD 01-32, VTD 01-33, VTD 01-41, VTD 01-48, VTD 01-49, VTD 04-02, VTD 04-03, VTD 04-06, VTD 04-11: Block(s) 1830535172001, 1830535172002, 1830535172003, 1830535173001, 1830535173002, 1830535174003, 1830535174004, 1830535174005, 1830535174009, 1830535174010, 1830535174011, 1830535174012, 1830535174013, 1830535174014, 1830535174017; VTD 04-12, VTD 07-01, VTD 11-01, VTD 11-02, VTD 16-05, VTD 18-01, VTD 18-02, VTD 18-03, VTD 18-04, VTD 18-05, VTD 18-06, VTD 18-07, VTD 18-08.

District 16: Wake County: VTD 04-01, VTD 04-04, VTD 04-05, VTD 04-07, VTD 04-08, VTD 04-09, VTD 04-10, VTD 04-11: Block(s) 1830535172000, 1830535174000, 1830535174001, 1830535174002, 1830535174006, 1830535174007, 1830535174008, 1830535174015, 1830535174016, 1830535201000, 1830535201001, 1830535201002, 1830535201003, 1830535201004, 1830535201005, 1830535201006, 1830535201007, 1830535201009, 1830535201010, 1830535201011, 1830535201012, 1830535201015, 1830535201016, 1830535201017, 1830535201018, 1830535201019, 1830535203016, 1830535203017; VTD 04-13, VTD 04-14, VTD 04-15, VTD 04-16, VTD 04-17, VTD 04-18, VTD 04-19, VTD 04-20, VTD 04-21, VTD 05-01, VTD 05-03, VTD 05-05, VTD 05-06, VTD 05-07, VTD 05-08, VTD 07-10, VTD 20-03, VTD 20-04, VTD 20-08: Block(s) 1830534091000, 1830534091001, 1830534091002, 1830534091003, 1830534091004, 1830534091005, 1830534091006, 1830534091007, 1830534091008, 1830534091009, 1830534091010, 1830534091011, 1830534091012, 1830534091013, 1830534091014, 1830534091015, 1830534091016, 1830534091017, 1830534091018, 1830534091019, 1830534091020, 1830534091021, 1830534091022, 1830534091023, 1830534091024, 1830534091025, 1830534091026, 1830534292015, 1830534292046, 1830534292047, 1830534292051, 1830534292054, 1830534301000, 1830534301001, 1830534301002, 1830534301003, 1830534301004, 1830534301005, 1830534301006, 1830534301007, 1830534301008, 1830534301009, 1830534301010, 1830534301011, 1830534301012, 1830534301013, 1830534301014, 1830534301015, 1830534301016, 1830534301017, 1830534301018, 1830534301019, 1830534301020, 1830534302000, 1830534302001, 1830534302002, 1830534302003, 1830534302004, 1830534302005, 1830534302006, 1830534302007, 1830534303000, 1830534303001, 1830534303002, 1830534303003, 1830534303004, 1830534303005, 1830534303006, 1830534303007, 1830534303008, 1830534303009,

1830534303010, 1830534303011, 1830534303012, 1830534303013, 1830534303014; VTD 20-09, VTD 20-10, VTD 20-14, VTD 20-15, VTD 20-16, VTD 20-17.

District 17: Wake County: VTD 03-00, VTD 06-04, VTD 06-05, VTD 06-06, VTD 06-07, VTD 06-08, VTD 06-09, VTD 06-10, VTD 12-01, VTD 12-02, VTD 12-04, VTD 12-05, VTD 12-06, VTD 12-07, VTD 12-08, VTD 12-09, VTD 15-01, VTD 15-02, VTD 15-03, VTD 15-04, VTD 20-01, VTD 20-05, VTD 20-06A, VTD 20-06B, VTD 20-08: Block(s) 1830534291001, 1830534291002, 1830534291003, 1830534291004, 1830534291005, 1830534291006, 1830534291007, 1830534291008, 1830534291009, 1830534291010, 1830534291011, 1830534291015, 1830534292048, 1830534292049, 1830534292050, 1830534292052, 1830534292053; VTD 20-11, VTD 20-12.

District 18: Granville County, Wake County: VTD 02-02, VTD 02-03, VTD 02-04, VTD 13-09, VTD 13-10, VTD 14-01, VTD 14-02, VTD 19-03, VTD 19-05, VTD 19-07, VTD 19-09, VTD 19-11, VTD 19-12, VTD 19-13, VTD 19-14, VTD 19-15, VTD 19-16, VTD 19-17, VTD 19-18, VTD 19-19, VTD 19-20, VTD 19-21.

District 19: Cumberland County: VTD AH49, VTD AL51, VTD CC01, VTD CC04, VTD CC10, VTD CC15, VTD CC18, VTD CC19, VTD CC24, VTD CC25, VTD CC26, VTD CC27, VTD CC29, VTD CC31, VTD CC34, VTD CL57-2, VTD CU02, VTD EO61-1, VTD EO61-2, VTD G10A, VTD G10B, VTD G10C, VTD G1A, VTD G1B, VTD G3A-1, VTD G3A-2, VTD G3B, VTD G3C, VTD G4A, VTD G4B, VTD G4C, VTD G5A-1, VTD G5A-2, VTD G5B-1, VTD G5B-2, VTD G5C, VTD G6A, VTD G6B, VTD G6C, VTD G7A, VTD G7B, VTD G8A, VTD G8B, VTD G8C, VTD G8D, VTD G9A, VTD G9B-1, VTD G9B-2, VTD LI65, VTD LR63, VTD MB62, VTD SH77.

District 20: Chatham County, Durham County: VTD 012, VTD 013, VTD 014, VTD 016, VTD 027, VTD 031, VTD 033, VTD 038, VTD 039, VTD 041, VTD 042, VTD 047, VTD 048, VTD 051, VTD 054, VTD 055-11, VTD 055-49, VTD 34-1, VTD 34-2, VTD 35.3, VTD 53-1, VTD 53-2.

District 21: Cumberland County: VTD CC03, VTD CC05, VTD CC06, VTD CC07, VTD CC08, VTD CC12, VTD CC13, VTD CC14, VTD CC16, VTD CC17, VTD CC21, VTD CC32, VTD CC33, VTD CL57-1, VTD G11B, VTD G2A, VTD G2B, VTD G2C-1, VTD G2C-2, VTD G2D, VTD G2E-1, VTD G2E-2, VTD MR02, VTD SL78-3; Moore County.

District 22: Durham County: VTD 001, VTD 002, VTD 003, VTD 004, VTD 005, VTD 006, VTD 007, VTD 008, VTD 009, VTD 010, VTD 015, VTD 017, VTD 018, VTD 019, VTD 020, VTD 021, VTD 022, VTD 023, VTD 024, VTD 025, VTD 026, VTD 028, VTD 029, VTD 032, VTD 036, VTD 037, VTD 040, VTD 043, VTD 044, VTD 045, VTD 046, VTD 050, VTD 052, VTD 30-1, VTD 30-2.

District 23: Caswell County, Orange County, Person County.

District 24: Hoke County, Robeson County, Scotland County.

District 25: Alamance County, Randolph County: VTD DR, VTD LB, VTD LC, VTD NM, VTD PR, VTD RM, VTD RN, VTD ST.

District 26: Guilford County: VTD CG1, VTD CG2, VTD CG3B, VTD GIB, VTD GR, VTD JEF1, VTD JEF2, VTD JEF3, VTD JEF4, VTD MON1, VTD MON2A, VTD MON2B, VTD MON3, VTD NCGR1, VTD NCGR2, VTD NCLAY1, VTD NCLAY2, VTD NMAD, VTD NWASH, VTD OR1, VTD OR2, VTD RC1, VTD RC2, VTD SCLAY, VTD SF1, VTD SF2, VTD SF3, VTD SF4, VTD SMAD, VTD STOK, VTD SWASH; Rockingham County.

District 27: Guilford County: VTD FEN1, VTD FEN2, VTD FR1, VTD FR2, VTD FR3, VTD FR4, VTD FR5A, VTD FR5B, VTD G40A2, VTD G41A, VTD G41B, VTD G42A, VTD G42B, VTD G43, VTD G62, VTD G63, VTD G64, VTD G65, VTD G66, VTD H01, VTD H02, VTD H03, VTD H04, VTD H05, VTD H06, VTD H07, VTD H08, VTD H09, VTD H10, VTD H11, VTD H12, VTD H13, VTD H14, VTD H15, VTD H16, VTD H17, VTD H18, VTD H19A, VTD H19B, VTD H20A, VTD H20B, VTD H21, VTD H22, VTD H23, VTD H24, VTD H25, VTD H26, VTD H27-A, VTD H27-B, VTD H28, VTD H29A, VTD

H29B, VTD JAM1, VTD JAM2, VTD JAM3, VTD JAM4, VTD JAM5, VTD NDRI, VTD PG1, VTD PG2, VTD SDRI, VTD SUM1, VTD SUM2, VTD SUM3, VTD SUM4.

District 28: Guilford County: VTD CG3A, VTD G01, VTD G02, VTD G03, VTD G04, VTD G05, VTD G06, VTD G07, VTD G08, VTD G09, VTD G10, VTD G11, VTD G12, VTD G13, VTD G14, VTD G15, VTD G16, VTD G17, VTD G18, VTD G19, VTD G20, VTD G21, VTD G22, VTD G23, VTD G24, VTD G25, VTD G26, VTD G27, VTD G28, VTD G29, VTD G30, VTD G31, VTD G32, VTD G33, VTD G34, VTD G35, VTD G36, VTD G37, VTD G38, VTD G39, VTD G40A1, VTD G40B, VTD G44, VTD G45, VTD G46, VTD G47, VTD G48, VTD G49, VTD G50, VTD G51, VTD G52, VTD G53, VTD G54, VTD G55, VTD G56, VTD G57, VTD G58, VTD G59, VTD G60, VTD G61, VTD G67, VTD G68, VTD G69, VTD G70, VTD G71, VTD G72, VTD G73, VTD G74, VTD G75.

District 29: Anson County, Montgomery County, Randolph County: VTD AE, VTD AN, VTD AR, VTD AS, VTD AW, VTD BC, VTD GR, VTD SE, VTD SO, VTD SW, VTD TB, VTD TR, VTD TT, VTD UG; Richmond County, Union County: VTD 008, VTD 009, VTD 021, VTD 022, VTD 024, VTD 025, VTD 026, VTD 027, VTD 036.

District 30: Davidson County, Davie County.

District 31: Forsyth County: VTD 011, VTD 012, VTD 013, VTD 014, VTD 015, VTD 021, VTD 031, VTD 032, VTD 033, VTD 034, VTD 042, VTD 043, VTD 061, VTD 062, VTD 063, VTD 064, VTD 065, VTD 066, VTD 067, VTD 068, VTD 081, VTD 082, VTD 083, VTD 091, VTD 092, VTD 101, VTD 111, VTD 112, VTD 201, VTD 206, VTD 207, VTD 306, VTD 401, VTD 501, VTD 502, VTD 504, VTD 505, VTD 507, VTD 904, VTD 905; Stokes County.

District 32: Forsyth County: VTD 051, VTD 052, VTD 053, VTD 054, VTD 055, VTD 071, VTD 072, VTD 073, VTD 074, VTD 075, VTD 122, VTD 123, VTD 131, VTD 132, VTD 133, VTD 203, VTD 204, VTD 205, VTD 301, VTD 302, VTD 303, VTD 304, VTD 305, VTD 402, VTD 403, VTD 404, VTD 405, VTD 503, VTD 506, VTD 601, VTD 602, VTD 603, VTD 604, VTD 605, VTD 606, VTD 607, VTD 701, VTD 702, VTD 703, VTD 704, VTD 705, VTD 706, VTD 707, VTD 708, VTD 709, VTD 801, VTD 802, VTD 803, VTD 804, VTD 805, VTD 806, VTD 807, VTD 808, VTD 809, VTD 901, VTD 902, VTD 903, VTD 906, VTD 907, VTD 908, VTD 909.

District 33: Rowan County, Stanly County.

District 34: Cabarrus County: VTD 01-02, VTD 01-04, VTD 01-07, VTD 01-08, VTD 01-10, VTD 01-11, VTD 02-01, VTD 02-02, VTD 02-03, VTD 02-05, VTD 02-06, VTD 02-07, VTD 02-08, VTD 02-09, VTD 03-00, VTD 04-01, VTD 04-03, VTD 04-08, VTD 04-09, VTD 04-11, VTD 04-12, VTD 04-13, VTD 05-00, VTD 06-00, VTD 07-00, VTD 08-00, VTD 09-00, VTD 11-01, VTD 11-02, VTD 12-03, VTD 12-04, VTD 12-05, VTD 12-06, VTD 12-08, VTD 12-09, VTD 12-10, VTD 12-11, VTD 12-12, VTD 12-13.

District 35: Cabarrus County: VTD 10-00; Union County: VTD 001, VTD 002, VTD 003, VTD 004, VTD 005, VTD 006, VTD 007, VTD 010, VTD 011, VTD 012, VTD 013, VTD 014, VTD 015, VTD 016, VTD 018, VTD 019, VTD 023, VTD 030, VTD 031, VTD 032, VTD 033, VTD 034, VTD 035, VTD 039, VTD 040, VTD 041, VTD 042, VTD 043, VTD 17A, VTD 17B, VTD 20A, VTD 20B, VTD 28A, VTD 28B, VTD 28C, VTD 28D, VTD 29A, VTD 29B, VTD 29C, VTD 37A, VTD 37B, VTD 38A, VTD 38B.

District 36: Alexander County, Surry County, Wilkes County, Yadkin County.

District 37: Iredell County, Mecklenburg County: VTD 142, VTD 208, VTD 240, VTD 242.

District 38: Mecklenburg County: VTD 005, VTD 007, VTD 011, VTD 013, VTD 014, VTD 015, VTD 017, VTD 026, VTD 027, VTD 028, VTD 029, VTD 030, VTD 033, VTD 034, VTD 042, VTD 044, VTD 045, VTD 046, VTD 054, VTD 055, VTD 056, VTD 082, VTD 107.1, VTD 109, VTD 126, VTD 128, VTD 135, VTD 145, VTD 146, VTD 151, VTD 212, VTD 213, VTD 214, VTD 238.1, VTD 239.

District 39: Mecklenburg County: VTD 001, VTD 002, VTD 008, VTD 009, VTD 010, VTD 018, VTD 019, VTD 020, VTD 021, VTD 022, VTD 032, VTD 035, VTD 037, VTD 038, VTD 047, VTD 048, VTD 049, VTD 050, VTD 051, VTD 052, VTD 057, VTD 058, VTD 059, VTD 071, VTD 074, VTD 075, VTD 076, VTD 077, VTD 097, VTD 098, VTD 114, VTD 120, VTD 122, VTD 138, VTD 147, VTD 225, VTD 228, VTD 229, VTD 230, VTD 243, VTD 78.1.

District 40: Mecklenburg County: VTD 003, VTD 004, VTD 006, VTD 043, VTD 060, VTD 061, VTD 062, VTD 063, VTD 083, VTD 084, VTD 094, VTD 095, VTD 102, VTD 104, VTD 105, VTD 108, VTD 115, VTD 116, VTD 123, VTD 124, VTD 125, VTD 130, VTD 132, VTD 141, VTD 149, VTD 201, VTD 203, VTD 204.1, VTD 205, VTD 216, VTD 218, VTD 219, VTD 220, VTD 221, VTD 234, VTD 235, VTD 236, VTD 237.

District 41: Mecklenburg County: VTD 012, VTD 016, VTD 023, VTD 024, VTD 025, VTD 031, VTD 039, VTD 040, VTD 041, VTD 053, VTD 079, VTD 080, VTD 081, VTD 089, VTD 127, VTD 133, VTD 134, VTD 143, VTD 150, VTD 200, VTD 202, VTD 206, VTD 207, VTD 209, VTD 210, VTD 211, VTD 222, VTD 223.1, VTD 224, VTD 241.

District 42: Mecklenburg County: VTD 036, VTD 064, VTD 065, VTD 066, VTD 067, VTD 068, VTD 069, VTD 070, VTD 072, VTD 073, VTD 085, VTD 086, VTD 087, VTD 088, VTD 090, VTD 091, VTD 092, VTD 093, VTD 096, VTD 099, VTD 100, VTD 101, VTD 103, VTD 106, VTD 110, VTD 111, VTD 112, VTD 113, VTD 117, VTD 118, VTD 119, VTD 121, VTD 129, VTD 131, VTD 136, VTD 137, VTD 139.1, VTD 140, VTD 144, VTD 148, VTD 215, VTD 217, VTD 226, VTD 227, VTD 231, VTD 232, VTD 233.

District 43: Gaston County: VTD 001, VTD 002, VTD 003, VTD 004, VTD 005, VTD 006, VTD 007, VTD 008, VTD 009, VTD 010, VTD 011, VTD 012, VTD 013, VTD 014, VTD 015, VTD 016, VTD 017, VTD 018, VTD 019, VTD 020, VTD 021, VTD 022, VTD 023, VTD 024, VTD 025, VTD 026, VTD 027, VTD 028, VTD 029, VTD 030, VTD 031, VTD 032, VTD 038, VTD 039, VTD 040, VTD 041, VTD 042, VTD 043, VTD 044, VTD 045, VTD 046.

District 44: Cleveland County, Gaston County: VTD 033, VTD 034, VTD 035, VTD 036, VTD 037; Lincoln County.

District 45: Caldwell County: VTD PR13, VTD PR14, VTD PR16, VTD PR17, VTD PR18, VTD PR21, VTD PR22, VTD PR24, VTD PR25, VTD PR29, VTD PR33, VTD PR34, VTD PR35; Catawba County.

District 46: Buncombe County: VTD 23.3, VTD 32.1, VTD 33.2, VTD 33.3, VTD 34.1, VTD 35.1, VTD 36.1, VTD 37.1, VTD 38.2, VTD 38.3, VTD 39.2, VTD 39.3, VTD 40.2, VTD 50.1, VTD 51.2, VTD 58.1, VTD 59.1, VTD 60.2, VTD 61.1, VTD 62.1, VTD 64.1, VTD 65.1, VTD 66.1, VTD 67.1; Burke County, McDowell County.

District 47: Alleghany County, Ashe County, Avery County, Caldwell County: VTD PR01, VTD PR02, VTD PR07, VTD PR08, VTD PR30, VTD PR31, VTD PR32; Haywood County: VTD BE-1, VTD BE-2, VTD BE-3, VTD BE-4, VTD BE-7, VTD BE56, VTD CL-N, VTD CL-S, VTD CR, VTD FC-1, VTD FC-2, VTD WO; Madison County, Mitchell County, Watauga County, Yancey County.

District 48: Henderson County, Polk County, Rutherford County.

District 49: Buncombe County: VTD 1.1, VTD 10.1, VTD 11.1, VTD 12.1, VTD 13.1, VTD 14.2, VTD 14.3, VTD 15.1, VTD 16.2, VTD 17.1, VTD 18.2, VTD 19.1, VTD 2.1, VTD 20.1, VTD 21.1, VTD 22.2, VTD 23.2, VTD 24.1, VTD 25.1, VTD 26.1, VTD 27.2, VTD 28.1, VTD 29.2, VTD 3.1, VTD 30.2, VTD 30.3, VTD 31.1, VTD 4.1, VTD 41.1, VTD 42.1, VTD 43.2, VTD 44.1, VTD 45.1, VTD 46.1, VTD 47.1, VTD 48.1, VTD 49.1, VTD 5.1, VTD 52.1, VTD 53.1, VTD 54.2, VTD 55.1, VTD 56.2, VTD 57.1, VTD 6.1, VTD 60.4, VTD 63.1, VTD 68.1, VTD 69.1, VTD 7.1, VTD 70.1, VTD 71.1, VTD 8.2, VTD 8.3, VTD 9.1.

District 50: Cherokee County, Clay County, Graham County, Haywood County: VTD AC, VTD BC, VTD CE, VTD EF, VTD HA, VTD ID, VTD IH, VTD JC, VTD LJ, VTD P, VTD PC,

VTD SA, VTD WC, VTD WE, VTD WS-1, VTD WS-2, VTD WW; Jackson County, Macon County, Swain County, Transylvania County."

SECTION 2. The remedial plan adopted by Section 1 of this act is effective contingent upon its approval or adoption by the Wake County Superior Court in 21-CVS-015426 and 21-CVS-500085 and the denial by the Supreme Court of North Carolina of any motion to stay the approval or adoption of the remedial plan, unless the United States Supreme Court or any other federal court reverses or stays the 4 February 2022 order or 14 February 2022 opinion of the Supreme Court of North Carolina in No. 413PA21 holding unconstitutional G.S. 120-1(a) as it existed prior to the enactment of this act (or the decision is otherwise enjoined, made inoperable, or ineffective), and in such case the prior version of G.S. 120-1(a) is again effective.

SECTION 3. Except as otherwise provided, this act is effective when it becomes law.

In the General Assembly read three times and ratified this the 17th day of February, 2022.

s/ Warren Daniel
Presiding Officer of the Senate

s/ Tim Moore
Speaker of the House of Representatives

S.L. 2022-2 Senate

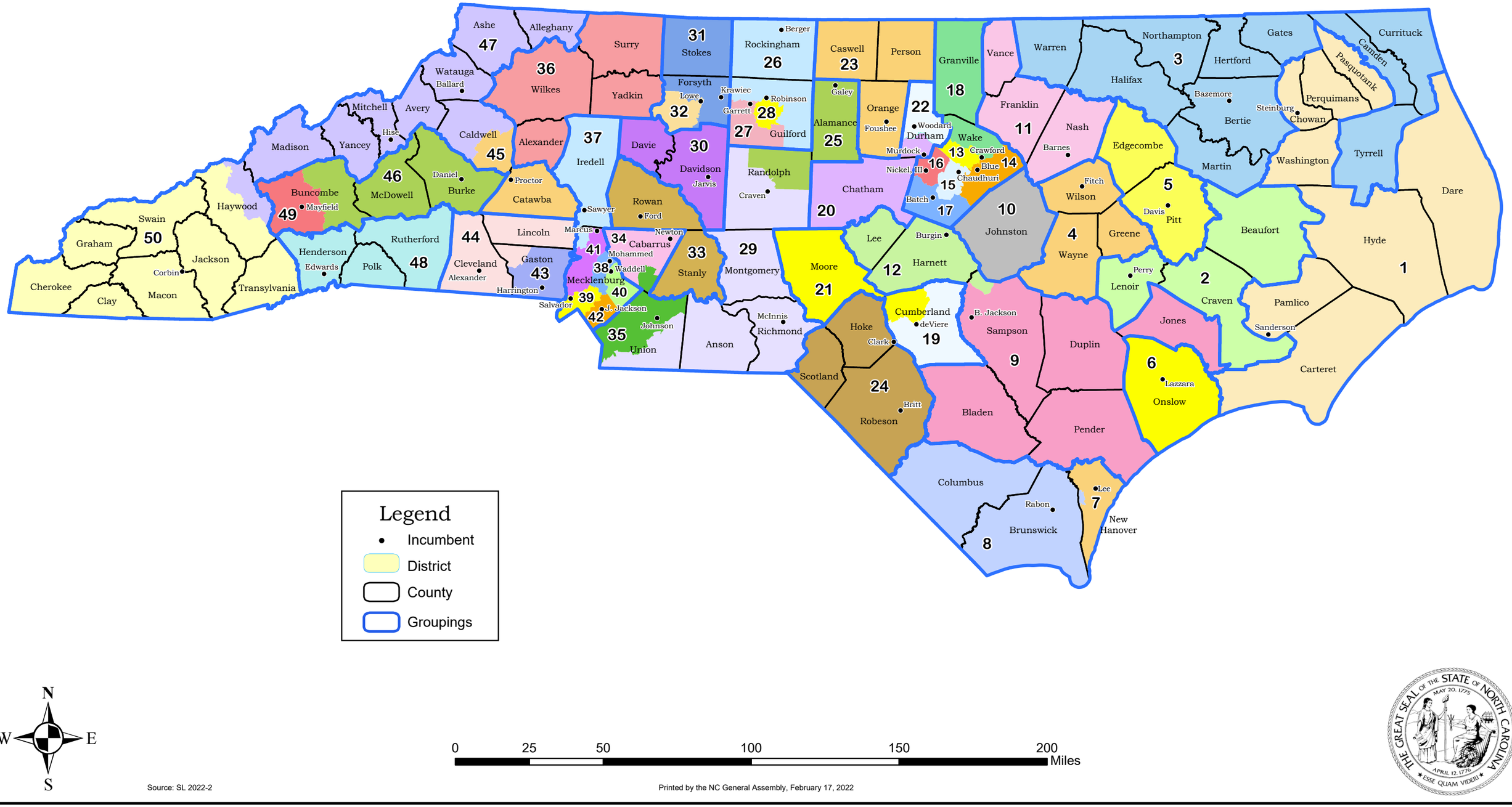

Legend

- Incumbent
- District
- County
- Groupings

N
W E
S

0 25 50 100 150 200 Miles

Source: SL 2022-2

Printed by the NC General Assembly, February 17, 2022

THE GREAT SEAL OF THE STATE OF NORTH CAROLINA
MAY 20, 1775
APRIL 12, 1776
ESSE QUAM VIDERI

-12270-

S.L. 2022-2 Senate

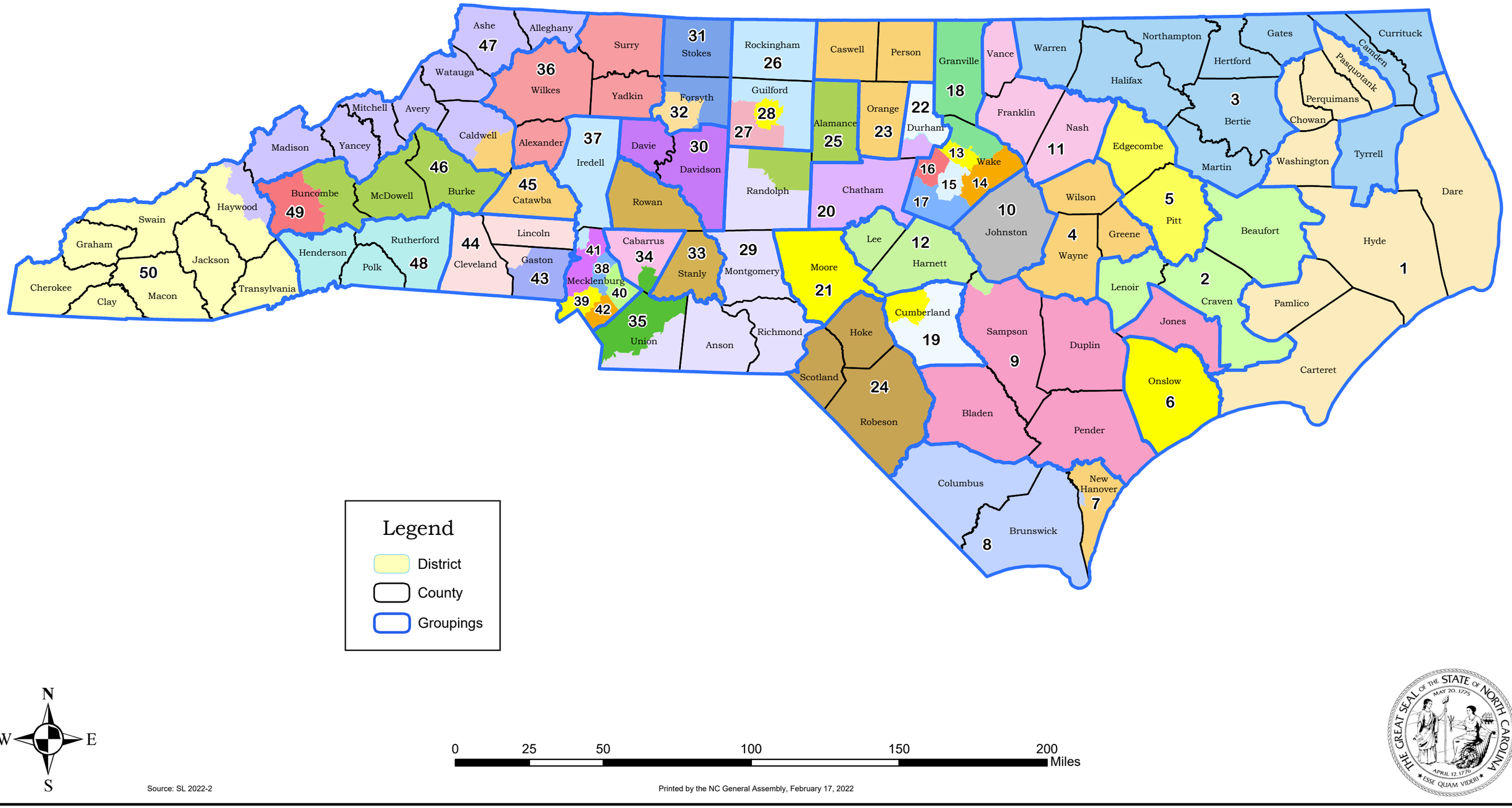

Source: SL 2022-2

Printed by the NC General Assembly, February 17, 2022

S.L. 2022-2 Senate

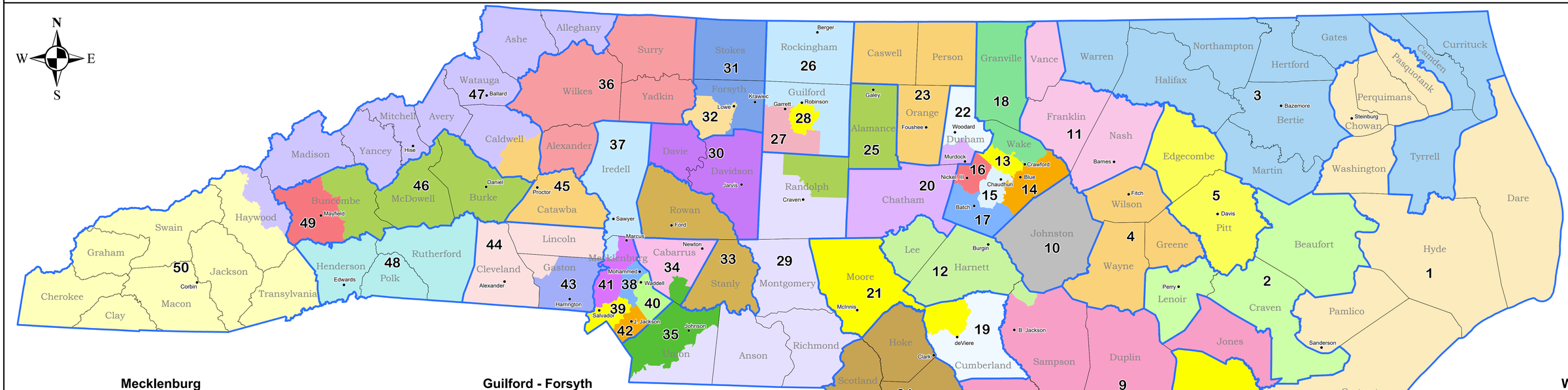

Mecklenburg

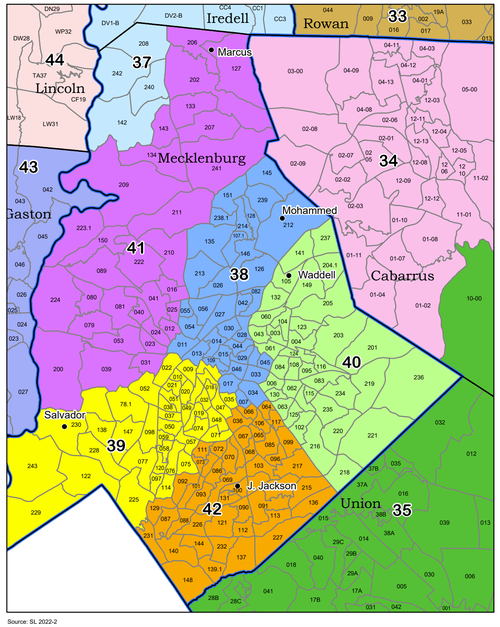

Guilford - Forsyth

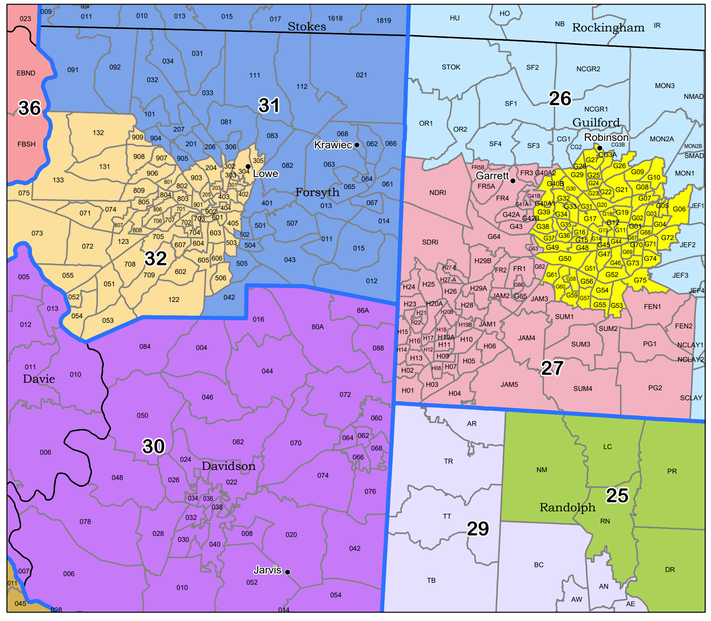

Wake - Durham

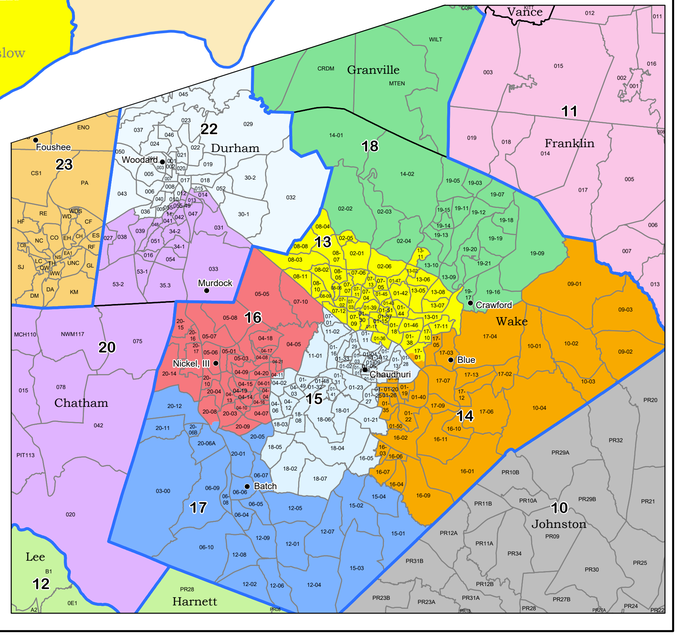

Incumbents
Groupings
Counties
District

0 15 30 60 90 120 Miles

NC General Assembly, February 17, 2022.

S.L. 2022-2 Senate

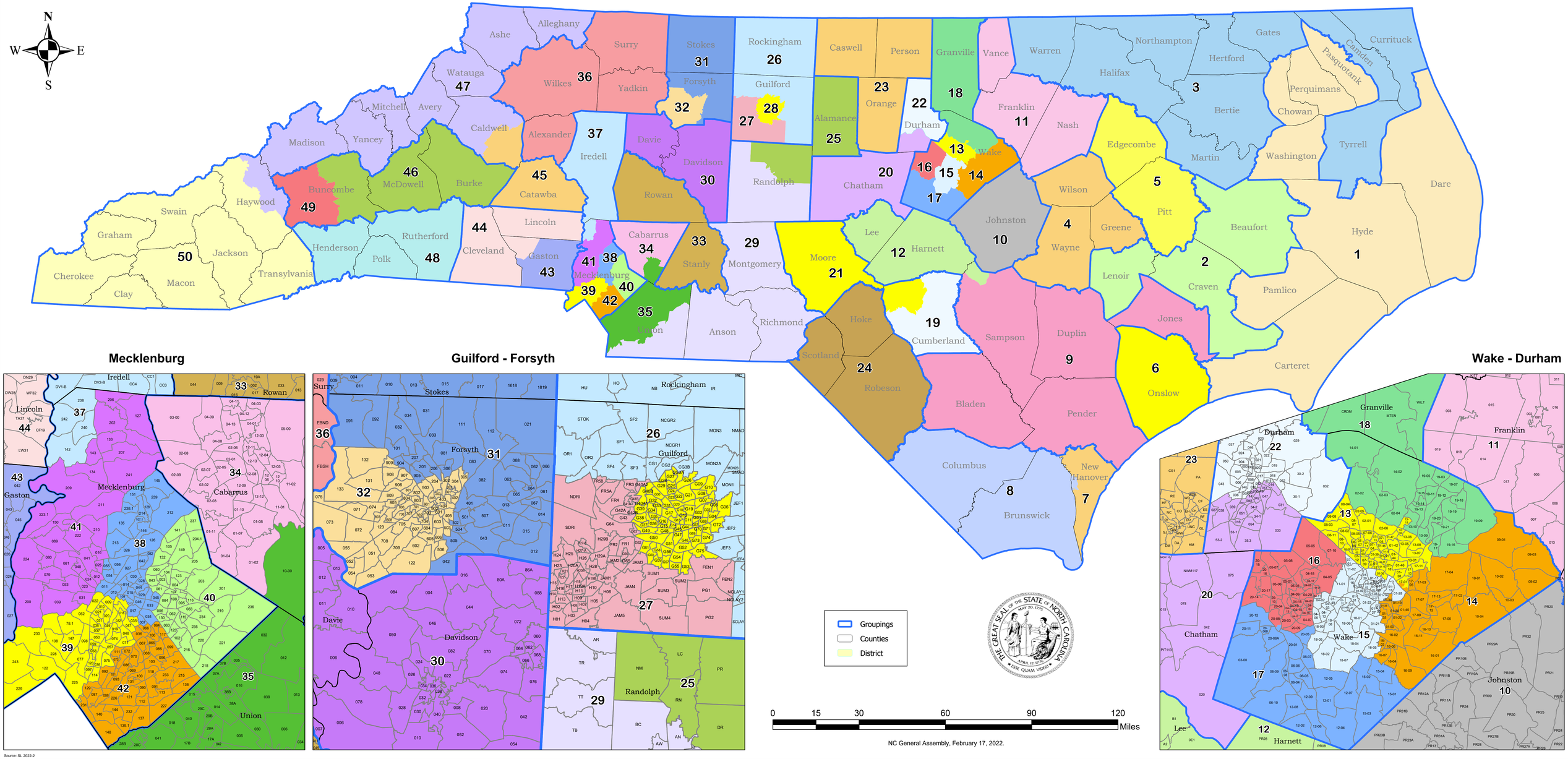

Mecklenburg

Guilford - Forsyth

Wake - Durham

Groupings
Counties
District

0 15 30 60 90 120 Miles

NC General Assembly, February 17, 2022.

Source: SL 2022-2

User:
Plan Name: **SL 2022-2**
Plan Type: **Senate**

Measures of Compactness Report

Thursday, February 17, 2022 8:01 PM

	Reock	Polsby-Popper
Sum	N/A	N/A
Min	0.19	0.13
Max	0.70	0.62
Mean	0.44	0.38
Std. Dev.	0.10	0.12

District	Reock	Polsby-Popper
1	0.40	0.18
2	0.41	0.18
3	0.30	0.17
4	0.57	0.41
5	0.40	0.34
6	0.62	0.59
7	0.23	0.25
8	0.44	0.46
9	0.44	0.23
10	0.62	0.61
11	0.46	0.38

Measures of Compactness Report

	Reock	Polsby-Popper
Sum	N/A	N/A
Min	0.19	0.13
Max	0.70	0.62
Mean	0.44	0.38
Std. Dev.	0.10	0.12

District	Reock	Polsby-Popper
12	0.39	0.40
13	0.35	0.33
14	0.46	0.35
15	0.54	0.36
16	0.60	0.52
17	0.46	0.44
18	0.35	0.39
19	0.48	0.29
20	0.39	0.36
21	0.31	0.26
22	0.47	0.47
23	0.50	0.53
24	0.52	0.45
25	0.38	0.34

Measures of Compactness Report

	Reock	Polsby-Popper
Sum	N/A	N/A
Min	0.19	0.13
Max	0.70	0.62
Mean	0.44	0.38
Std. Dev.	0.10	0.12

District	Reock	Polsby-Popper
26	0.45	0.45
27	0.44	0.37
28	0.70	0.28
29	0.34	0.21
30	0.40	0.46
31	0.48	0.47
32	0.59	0.44
33	0.32	0.29
34	0.47	0.48
35	0.36	0.24
36	0.46	0.41
37	0.36	0.42
38	0.37	0.39
39	0.40	0.34

Measures of Compactness Report

	Reock	Polsby-Popper
Sum	N/A	N/A
Min	0.19	0.13
Max	0.70	0.62
Mean	0.44	0.38
Std. Dev.	0.10	0.12

District	Reock	Polsby-Popper
40	0.47	0.62
41	0.32	0.34
42	0.56	0.54
43	0.54	0.52
44	0.39	0.46
45	0.42	0.32
46	0.34	0.28
47	0.19	0.13
48	0.41	0.38
49	0.52	0.30
50	0.43	0.44

Measures of Compactness Report

Measures of Compactness Summary

Reock	The measure is always between 0 and 1, with 1 being the most compact.
Polsby-Popper	The measure is always between 0 and 1, with 1 being the most compact.

Population Deviation Report

District Plan: SL 2022-2

District	Seats	Ideal Pop	Actual Pop	Deviation	Deviation %
1	1	208,788	199,750	-9,038	-4.33%
2	1	208,788	200,494	-8,294	-3.97%
3	1	208,788	198,430	-10,358	-4.96%
4	1	208,788	216,568	7,780	3.73%
5	1	208,788	219,143	10,355	4.96%
6	1	208,788	204,576	-4,212	-2.02%
7	1	208,788	208,637	-151	-0.07%
8	1	208,788	204,381	-4,407	-2.11%
9	1	208,788	202,791	-5,997	-2.87%
10	1	208,788	215,999	7,211	3.45%
11	1	208,788	206,121	-2,667	-1.28%
12	1	208,788	200,794	-7,994	-3.83%
13	1	208,788	198,383	-10,405	-4.98%
14	1	208,788	198,391	-10,397	-4.98%
15	1	208,788	198,416	-10,372	-4.97%
16	1	208,788	198,364	-10,424	-4.99%
17	1	208,788	198,370	-10,418	-4.99%
18	1	208,788	198,478	-10,310	-4.94%
19	1	208,788	216,664	7,876	3.77%
20	1	208,788	199,272	-9,516	-4.56%
21	1	208,788	217,791	9,003	4.31%
22	1	208,788	201,846	-6,942	-3.32%
23	1	208,788	210,529	1,741	0.83%
24	1	208,788	202,786	-6,002	-2.87%
25	1	208,788	217,130	8,342	4.00%
26	1	208,788	216,942	8,154	3.91%
27	1	208,788	203,438	-5,350	-2.56%
28	1	208,788	212,015	3,227	1.55%
29	1	208,788	218,867	10,079	4.83%
30	1	208,788	211,642	2,854	1.37%
31	1	208,788	216,024	7,236	3.47%
32	1	208,788	211,086	2,298	1.10%
33	1	208,788	209,379	591	0.28%
34	1	208,788	217,563	8,775	4.20%
35	1	208,788	216,849	8,061	3.86%
36	1	208,788	210,986	2,198	1.05%
37	1	208,788	215,363	6,575	3.15%
38	1	208,788	216,250	7,462	3.57%
39	1	208,788	217,710	8,922	4.27%
40	1	208,788	218,745	9,957	4.77%
41	1	208,788	216,976	8,188	3.92%
42	1	208,788	217,131	8,343	4.00%
43	1	208,788	211,229	2,441	1.17%

Population Deviation Report

District Plan: SL 2022-2

District	Seats	Ideal Pop	Actual Pop	Deviation	Deviation %
44	1	208,788	203,043	-5,745	-2.75%
45	1	208,788	218,526	9,738	4.66%
46	1	208,788	200,646	-8,142	-3.90%
47	1	208,788	209,958	1,170	0.56%
48	1	208,788	200,053	-8,735	-4.18%
49	1	208,788	200,954	-7,834	-3.75%
50	1	208,788	213,909	5,121	2.45%
Totals:	**50**		**10,439,388**		

Deviation range: -4.99% to 4.96%

Census All Ages by Race Report

-12280-

District Plan: SL 2022-2

District	White	% White	Black	% Black	NA	% NA	API	% API	Other	% Other	MR	% MR	Total
1	147,637	73.91%	34,183	17.11%	883	0.44%	1,647	0.82%	4,732	2.37%	10,668	5.34%	199,750
2	123,633	61.66%	52,702	26.29%	763	0.38%	3,809	1.90%	8,030	4.01%	11,557	5.76%	200,494
3	99,912	50.35%	82,092	41.37%	3,287	1.66%	1,192	0.60%	3,592	1.81%	8,355	4.21%	198,430
4	109,785	50.69%	73,142	33.77%	1,356	0.63%	2,631	1.21%	16,909	7.81%	12,745	5.88%	216,568
5	106,421	48.56%	87,843	40.08%	905	0.41%	3,309	1.51%	9,646	4.40%	11,019	5.03%	219,143
6	137,072	67.00%	28,026	13.70%	1,460	0.71%	5,554	2.71%	10,196	4.98%	22,268	10.88%	204,576
7	160,432	76.90%	23,181	11.11%	922	0.44%	3,510	1.68%	7,194	3.45%	13,398	6.42%	208,637
8	153,092	74.91%	30,337	14.84%	2,743	1.34%	1,336	0.65%	6,259	3.06%	10,614	5.19%	204,381
9	121,550	59.94%	45,144	22.26%	2,937	1.45%	900	0.44%	20,252	9.99%	12,008	5.92%	202,791
10	142,425	65.94%	33,730	15.62%	1,767	0.82%	1,989	0.92%	18,150	8.40%	17,938	8.30%	215,999
11	107,533	52.17%	74,185	35.99%	1,391	0.67%	1,743	0.85%	11,299	5.48%	9,970	4.84%	206,121
12	123,342	61.43%	38,666	19.26%	2,015	1.00%	2,491	1.24%	17,191	8.56%	17,089	8.51%	200,794
13	120,619	60.80%	37,256	18.78%	1,214	0.61%	9,297	4.69%	14,663	7.39%	15,334	7.73%	198,383
14	72,020	36.30%	81,677	41.17%	1,716	0.86%	4,583	2.31%	24,042	12.12%	14,353	7.23%	198,391
15	133,334	67.20%	27,035	13.63%	861	0.43%	11,927	6.01%	10,840	5.46%	14,419	7.27%	198,416
16	105,596	53.23%	18,926	9.54%	588	0.30%	53,251	26.85%	5,503	2.77%	14,500	7.31%	198,364
17	140,101	70.63%	19,621	9.89%	916	0.46%	12,989	6.55%	8,562	4.32%	16,181	8.16%	198,370
18	126,741	63.86%	42,413	21.37%	831	0.42%	5,973	3.01%	8,613	4.34%	13,907	7.01%	198,478
19	94,147	43.45%	80,197	37.01%	4,436	2.05%	6,375	2.94%	9,820	4.53%	21,689	10.01%	216,664
20	106,742	53.57%	51,860	26.02%	1,091	0.55%	10,095	5.07%	15,006	7.53%	14,478	7.27%	199,272
21	124,775	57.29%	58,084	26.67%	1,945	0.89%	5,576	2.56%	9,354	4.29%	18,057	8.29%	217,791
22	86,920	43.06%	66,664	33.03%	1,665	0.82%	8,517	4.22%	23,383	11.58%	14,697	7.28%	201,846
23	138,877	65.97%	32,609	15.49%	1,217	0.58%	12,944	6.15%	9,901	4.70%	14,981	7.12%	210,529
24	65,474	32.29%	56,352	27.79%	52,679	25.98%	2,308	1.14%	12,640	6.23%	13,333	6.57%	202,786
25	142,255	65.52%	36,725	16.91%	1,808	0.83%	3,211	1.48%	18,365	8.46%	14,766	6.80%	217,130
26	144,398	66.56%	46,366	21.37%	1,031	0.48%	5,263	2.43%	7,463	3.44%	12,421	5.73%	216,942
27	104,811	51.52%	58,439	28.73%	1,226	0.60%	14,758	7.25%	10,720	5.27%	13,484	6.63%	203,438
28	79,653	37.57%	93,832	44.26%	1,367	0.64%	9,696	4.57%	13,787	6.50%	13,680	6.45%	212,015
29	147,502	67.39%	37,576	17.17%	2,278	1.04%	3,156	1.44%	15,201	6.95%	13,154	6.01%	218,867
30	167,262	79.03%	18,493	8.74%	1,225	0.58%	2,805	1.33%	9,704	4.59%	12,153	5.74%	211,642
31	131,404	60.83%	45,791	21.20%	1,605	0.74%	2,559	1.18%	20,033	9.27%	14,632	6.77%	216,024
32	123,439	58.48%	51,177	24.24%	1,104	0.52%	7,178	3.40%	12,791	6.06%	15,397	7.29%	211,086
33	151,842	72.52%	30,091	14.37%	1,036	0.49%	2,764	1.32%	10,884	5.20%	12,762	6.10%	209,379
34	131,299	60.35%	41,868	19.24%	1,092	0.50%	12,019	5.52%	14,512	6.67%	16,773	7.71%	217,563

Data Source: 2020 Census Redistricting Data (Public Law 94-171) Summary File.
Black = Black or African American, NA = American Indian and Alaskan Native, API = Asian and Pacific Islander, MR = two or more races
District plan definition file: 'SL 2022-2.csv', modified 2/17/2022 8:15 PM
[PL20-AA-RCE] - Generated 2/17/2022

Census All Ages by Race Report

District Plan: SL 2022-2

District	White	% White	Black	% Black	NA	% NA	API	% API	Other	% Other	MR	% MR	Total
35	151,146	69.70%	23,174	10.69%	1,033	0.48%	9,585	4.42%	14,740	6.80%	17,171	7.92%	216,849
36	178,538	84.62%	8,188	3.88%	879	0.42%	1,270	0.60%	11,343	5.38%	10,768	5.10%	210,986
37	162,748	75.57%	23,449	10.89%	788	0.37%	5,751	2.67%	8,215	3.81%	14,412	6.69%	215,363
38	72,450	33.50%	92,870	42.95%	1,292	0.60%	14,530	6.72%	19,808	9.16%	15,300	7.08%	216,250
39	115,844	53.21%	47,724	21.92%	1,617	0.74%	12,809	5.88%	20,957	9.63%	18,759	8.62%	217,710
40	73,236	33.48%	80,818	36.95%	1,921	0.88%	13,525	6.18%	30,439	13.92%	18,806	8.60%	218,745
41	92,302	42.54%	82,629	38.08%	1,078	0.50%	8,791	4.05%	16,840	7.76%	15,336	7.07%	216,976
42	143,356	66.02%	24,646	11.35%	715	0.33%	22,147	10.20%	8,934	4.11%	17,333	7.98%	217,131
43	142,790	67.60%	39,168	18.54%	1,029	0.49%	3,527	1.67%	10,628	5.03%	14,087	6.67%	211,229
44	157,796	77.72%	25,796	12.70%	658	0.32%	1,720	0.85%	5,485	2.70%	11,588	5.71%	203,043
45	169,160	77.41%	14,908	6.82%	1,268	0.58%	7,578	3.47%	11,207	5.13%	14,405	6.59%	218,526
46	167,973	83.72%	8,308	4.14%	1,864	0.93%	4,155	2.07%	7,304	3.64%	11,042	5.50%	200,646
47	185,115	88.17%	5,596	2.67%	768	0.37%	1,552	0.74%	6,436	3.07%	10,491	5.00%	209,958
48	163,893	81.92%	9,989	4.99%	870	0.43%	2,423	1.21%	10,346	5.17%	12,532	6.26%	200,053
49	158,921	79.08%	13,589	6.76%	932	0.46%	3,289	1.64%	9,551	4.75%	14,672	7.30%	200,954
50	181,146	84.68%	3,082	1.44%	9,960	4.66%	1,562	0.73%	5,920	2.77%	12,239	5.72%	213,909
Total:	**6,488,459**	**62.15%**	**2,140,217**	**20.50%**	**130,032**	**1.25%**	**351,569**	**3.37%**	**617,390**	**5.91%**	**711,721**	**6.82%**	**10,439,388**

Data Source: 2020 Census Redistricting Data (Public Law 94-171) Summary File.
Black = Black or African American, NA = American Indian and Alaskan Native, API = Asian and Pacific Islander, MR = two or more races
District plan definition file: 'SL 2022-2.csv', modified 2/17/2022 8:15 PM
[PL20-AA-RCE] - Generated 2/17/2022

Census All Ages by Ethnicity Report

-12282-

District Plan: SL 2022-2

District	Hispanic	% Hispanic	Non-Hisp	% Non-Hisp	White Non-Hisp	% White Non-Hisp
1	9,963	4.99%	189,787	95.01%	145,627	72.90%
2	14,993	7.48%	185,501	92.52%	120,946	60.32%
3	7,381	3.72%	191,049	96.28%	97,950	49.36%
4	26,887	12.42%	189,681	87.58%	105,949	48.92%
5	15,674	7.15%	203,469	92.85%	104,177	47.54%
6	27,641	13.51%	176,935	86.49%	129,499	63.30%
7	15,249	7.31%	193,388	92.69%	157,278	75.38%
8	12,084	5.91%	192,297	94.09%	150,607	73.69%
9	30,536	15.06%	172,255	84.94%	117,737	58.06%
10	34,400	15.93%	181,599	84.07%	136,464	63.18%
11	18,001	8.73%	188,120	91.27%	104,845	50.87%
12	32,469	16.17%	168,325	83.83%	116,903	58.22%
13	26,411	13.31%	171,972	86.69%	117,161	59.06%
14	36,506	18.40%	161,885	81.60%	68,041	34.30%
15	20,043	10.10%	178,373	89.90%	130,336	65.69%
16	14,363	7.24%	184,001	92.76%	102,864	51.86%
17	19,618	9.89%	178,752	90.11%	136,395	68.76%
18	17,511	8.82%	180,967	91.18%	123,833	62.39%
19	23,925	11.04%	192,739	88.96%	89,478	41.30%
20	25,024	12.56%	174,248	87.44%	103,669	52.02%
21	22,938	10.53%	194,853	89.47%	119,114	54.69%
22	35,452	17.56%	166,394	82.44%	83,186	41.21%
23	19,009	9.03%	191,520	90.97%	135,705	64.46%
24	20,550	10.13%	182,236	89.87%	63,073	31.10%
25	29,784	13.72%	187,346	86.28%	138,086	63.60%
26	14,567	6.71%	202,375	93.29%	141,740	65.34%
27	20,079	9.87%	183,359	90.13%	101,584	49.93%
28	23,592	11.13%	188,423	88.87%	76,534	36.10%
29	24,859	11.36%	194,008	88.64%	143,813	65.71%
30	17,277	8.16%	194,365	91.84%	164,296	77.63%
31	31,943	14.79%	184,081	85.21%	127,450	59.00%
32	24,201	11.46%	186,885	88.54%	120,285	56.98%
33	19,026	9.09%	190,353	90.91%	148,780	71.06%
34	26,589	12.22%	190,974	87.78%	127,456	58.58%
35	27,556	12.71%	189,293	87.29%	147,087	67.83%
36	19,368	9.18%	191,618	90.82%	175,337	83.10%
37	17,522	8.14%	197,841	91.86%	159,364	74.00%
38	32,133	14.86%	184,117	85.14%	68,753	31.79%
39	38,135	17.52%	179,575	82.48%	110,968	50.97%
40	49,110	22.45%	169,635	77.55%	67,176	30.71%
41	28,127	12.96%	188,849	87.04%	88,941	40.99%
42	20,672	9.52%	196,459	90.48%	139,874	64.42%
43	19,228	9.10%	192,001	90.90%	139,800	66.18%
44	11,291	5.56%	191,752	94.44%	155,677	76.67%
45	20,897	9.56%	197,629	90.44%	165,617	75.79%
46	13,811	6.88%	186,835	93.12%	165,617	82.54%
47	12,222	5.82%	197,736	94.18%	182,321	86.84%
48	19,311	9.65%	180,742	90.35%	160,489	80.22%

Data Source: 2020 Census Redistricting Data (Public Law 94-171) Summary File. Hispanic indicates Hispanic or Latino origin without regard to race.
District plan definition file: 'SL 2022-2.csv', modified 2/17/2022 8:15 PM
[PL20-AA-ETH] - Generated 2/17/2022

Census All Ages by Ethnicity Report

District Plan: SL 2022-2

District	Hispanic	% Hispanic	Non-Hisp	% Non-Hisp	White Non-Hisp	% White Non-Hisp
49	18,242	9.08%	182,712	90.92%	155,697	77.48%
50	12,426	5.81%	201,483	94.19%	178,569	83.48%
Total:	**1,118,596**	**10.72%**	**9,320,792**	**89.28%**	**6,312,148**	**60.46%**

Data Source: 2020 Census Redistricting Data (Public Law 94-171) Summary File. Hispanic indicates Hispanic or Latino origin without regard to race.
District plan definition file: 'SL 2022-2.csv', modified 2/17/2022 8:15 PM
[PL20-AA-ETH] - Generated 2/17/2022

Census All Age Black Populations Report -12284-

District Plan: SL 2022-2

District	Single Race Black	% Single Race Black	Multi-Race Black	% Multi-Race Black	Any Part Black	% Any Part Black
1	34,183	17.11%	2,949	1.48%	37,132	18.59%
2	52,702	26.29%	3,846	1.92%	56,548	28.20%
3	82,092	41.37%	3,614	1.82%	85,706	43.19%
4	73,142	33.77%	4,529	2.09%	77,671	35.86%
5	87,843	40.08%	4,794	2.19%	92,637	42.27%
6	28,026	13.70%	6,649	3.25%	34,675	16.95%
7	23,181	11.11%	3,231	1.55%	26,412	12.66%
8	30,337	14.84%	2,933	1.44%	33,270	16.28%
9	45,144	22.26%	3,040	1.50%	48,184	23.76%
10	33,730	15.62%	4,214	1.95%	37,944	17.57%
11	74,185	35.99%	3,843	1.86%	78,028	37.86%
12	38,666	19.26%	5,041	2.51%	43,707	21.77%
13	37,256	18.78%	4,113	2.07%	41,369	20.85%
14	81,677	41.17%	5,179	2.61%	86,856	43.78%
15	27,035	13.63%	3,413	1.72%	30,448	15.35%
16	18,926	9.54%	3,125	1.58%	22,051	11.12%
17	19,621	9.89%	3,425	1.73%	23,046	11.62%
18	42,413	21.37%	4,001	2.02%	46,414	23.38%
19	80,197	37.01%	9,541	4.40%	89,738	41.42%
20	51,860	26.02%	4,263	2.14%	56,123	28.16%
21	58,084	26.67%	6,771	3.11%	64,855	29.78%
22	66,664	33.03%	4,276	2.12%	70,940	35.15%
23	32,609	15.49%	3,567	1.69%	36,176	17.18%
24	56,352	27.79%	5,139	2.53%	61,491	30.32%
25	36,725	16.91%	4,407	2.03%	41,132	18.94%
26	46,366	21.37%	4,349	2.00%	50,715	23.38%
27	58,439	28.73%	4,556	2.24%	62,995	30.97%
28	93,832	44.26%	6,009	2.83%	99,841	47.09%
29	37,576	17.17%	3,246	1.48%	40,822	18.65%
30	18,493	8.74%	2,982	1.41%	21,475	10.15%
31	45,791	21.20%	4,278	1.98%	50,069	23.18%
32	51,177	24.24%	4,329	2.05%	55,506	26.30%
33	30,091	14.37%	3,166	1.51%	33,257	15.88%
34	41,868	19.24%	5,093	2.34%	46,961	21.59%
35	23,174	10.69%	3,478	1.60%	26,652	12.29%
36	8,188	3.88%	2,158	1.02%	10,346	4.90%
37	23,449	10.89%	3,370	1.56%	26,819	12.45%
38	92,870	42.95%	5,680	2.63%	98,550	45.57%
39	47,724	21.92%	4,384	2.01%	52,108	23.93%
40	80,818	36.95%	5,656	2.59%	86,474	39.53%
41	82,629	38.08%	5,266	2.43%	87,895	40.51%
42	24,646	11.35%	3,853	1.77%	28,499	13.13%
43	39,168	18.54%	3,958	1.87%	43,126	20.42%
44	25,796	12.70%	3,044	1.50%	28,840	14.20%
45	14,908	6.82%	3,777	1.73%	18,685	8.55%
46	8,308	4.14%	2,363	1.18%	10,671	5.32%
47	5,596	2.67%	1,816	0.86%	7,412	3.53%
48	9,989	4.99%	2,640	1.32%	12,629	6.31%

Data Source: 2020 Census Redistricting Data (Public Law 94-171) Summary File.
District plan definition file: 'SL 2022-2.csv', modified 2/17/2022 8:15 PM
[PL20-AA-BLK] - Generated 2/17/2022

Census All Age Black Populations Report -12285-

District Plan: SL 2022-2

District	Single Race Black	% Single Race Black	Multi-Race Black	% Multi-Race Black	Any Part Black	% Any Part Black
49	13,589	6.76%	3,021	1.50%	16,610	8.27%
50	3,082	1.44%	1,961	0.92%	5,043	2.36%
Total:	**2,140,217**	**20.50%**	**204,336**	**1.96%**	**2,344,553**	**22.46%**

Census Voting Age by Race Report

District Plan: SL 2022-2

District	White	% White	Black	% Black	NA	% NA	API	% API	Other	% Other	MR	% MR	Total
1	124,157	75.96%	27,211	16.65%	715	0.44%	1,381	0.84%	3,171	1.94%	6,806	4.16%	163,441
2	102,555	64.62%	40,501	25.52%	616	0.39%	2,767	1.74%	5,222	3.29%	7,050	4.44%	158,711
3	82,757	51.85%	65,527	41.06%	2,612	1.64%	954	0.60%	2,468	1.55%	5,279	3.31%	159,597
4	89,726	53.37%	56,499	33.61%	996	0.59%	2,118	1.26%	10,787	6.42%	7,997	4.76%	168,123
5	87,678	51.44%	66,044	38.74%	696	0.41%	2,658	1.56%	6,387	3.75%	6,999	4.11%	170,462
6	108,554	68.94%	20,997	13.33%	1,155	0.73%	4,704	2.99%	8,141	5.17%	13,916	8.84%	157,467
7	134,505	79.13%	18,059	10.62%	711	0.42%	2,866	1.69%	4,880	2.87%	8,959	5.27%	169,980
8	132,794	77.63%	23,969	14.01%	2,131	1.25%	1,102	0.64%	4,065	2.38%	6,994	4.09%	171,055
9	97,650	62.39%	36,004	23.01%	2,164	1.38%	710	0.45%	12,695	8.11%	7,280	4.65%	156,503
10	110,168	68.81%	24,948	15.58%	1,226	0.77%	1,546	0.97%	11,594	7.24%	10,617	6.63%	160,099
11	87,920	54.75%	56,850	35.40%	1,049	0.65%	1,356	0.84%	7,303	4.55%	6,111	3.81%	160,589
12	96,625	64.65%	28,612	19.14%	1,517	1.02%	1,930	1.29%	10,977	7.34%	9,791	6.55%	149,452
13	98,610	63.50%	28,521	18.37%	906	0.58%	7,413	4.77%	9,838	6.34%	9,998	6.44%	155,286
14	59,173	39.48%	61,565	41.08%	1,239	0.83%	3,608	2.41%	15,219	10.15%	9,074	6.05%	149,878
15	114,577	69.69%	21,307	12.96%	633	0.38%	10,370	6.31%	7,318	4.45%	10,213	6.21%	164,418
16	83,727	56.61%	14,208	9.61%	384	0.26%	37,002	25.02%	3,896	2.63%	8,685	5.87%	147,902
17	102,613	72.34%	14,642	10.32%	665	0.47%	9,077	6.40%	5,698	4.02%	9,155	6.45%	141,850
18	97,716	65.61%	32,256	21.66%	615	0.41%	4,520	3.03%	5,610	3.77%	8,223	5.52%	148,940
19	75,203	46.29%	59,042	36.34%	3,450	2.12%	5,113	3.15%	6,839	4.21%	12,811	7.89%	162,458
20	89,900	56.25%	41,342	25.87%	841	0.53%	8,604	5.38%	9,832	6.15%	9,317	5.83%	159,836
21	101,371	59.55%	44,922	26.39%	1,458	0.86%	4,524	2.66%	6,880	4.04%	11,080	6.51%	170,235
22	74,314	46.30%	52,718	32.84%	1,157	0.72%	7,514	4.68%	15,026	9.36%	9,788	6.10%	160,517
23	115,116	68.08%	26,336	15.58%	933	0.55%	10,473	6.19%	6,661	3.94%	9,567	5.66%	169,086
24	53,176	34.81%	42,826	28.03%	39,263	25.70%	1,806	1.18%	8,042	5.26%	7,659	5.01%	152,772
25	116,490	68.73%	28,286	16.69%	1,335	0.79%	2,509	1.48%	11,827	6.98%	9,047	5.34%	169,494
26	116,370	69.11%	35,124	20.86%	789	0.47%	3,711	2.20%	4,850	2.88%	7,530	4.47%	168,374
27	88,610	55.28%	44,080	27.50%	945	0.59%	10,880	6.79%	7,369	4.60%	8,411	5.25%	160,295
28	68,354	40.72%	72,924	43.44%	994	0.59%	7,397	4.41%	9,252	5.51%	8,956	5.33%	167,877
29	120,479	70.28%	29,090	16.97%	1,720	1.00%	2,340	1.37%	9,758	5.69%	8,028	4.68%	171,415
30	135,137	81.43%	14,086	8.49%	969	0.58%	2,148	1.29%	6,206	3.74%	7,417	4.47%	165,963
31	108,116	64.37%	35,160	20.93%	1,143	0.68%	2,038	1.21%	12,309	7.33%	9,198	5.48%	167,964
32	101,937	61.60%	39,217	23.70%	821	0.50%	5,462	3.30%	8,133	4.92%	9,903	5.98%	165,473
33	123,504	75.20%	23,105	14.07%	800	0.49%	2,084	1.27%	6,878	4.19%	7,861	4.79%	164,232
34	103,330	64.07%	30,049	18.63%	789	0.49%	7,971	4.94%	9,185	5.69%	9,965	6.18%	161,289

Data Source: 2020 Census Redistricting Data (Public Law 94-171) Summary File.
Black = Black or African American, NA = American Indian and Alaskan Native, API = Asian and Pacific Islander, MR = two or more races
District plan definition file: 'SL 2022-2.csv', modified 2/17/2022 8:15 PM
[PL20-VA-RCE] - Generated 2/17/2022

Census Voting Age by Race Report

District Plan: SL 2022-2

District	White	% White	Black	% Black	NA	% NA	API	% API	Other	% Other	MR	% MR	Total
35	113,231	72.24%	16,839	10.74%	750	0.48%	6,430	4.10%	9,394	5.99%	10,105	6.45%	156,749
36	145,551	86.72%	6,635	3.95%	672	0.40%	979	0.58%	7,257	4.32%	6,752	4.02%	167,846
37	129,830	78.06%	17,451	10.49%	609	0.37%	4,170	2.51%	5,473	3.29%	8,790	5.28%	166,323
38	63,186	37.08%	70,777	41.54%	911	0.53%	11,630	6.83%	13,210	7.75%	10,671	6.26%	170,385
39	96,587	56.11%	37,179	21.60%	1,118	0.65%	10,236	5.95%	14,246	8.28%	12,764	7.42%	172,130
40	61,801	36.94%	61,425	36.71%	1,442	0.86%	10,257	6.13%	19,939	11.92%	12,450	7.44%	167,314
41	73,560	45.15%	61,513	37.76%	782	0.48%	6,449	3.96%	10,879	6.68%	9,740	5.98%	162,923
42	112,951	68.56%	18,386	11.16%	538	0.33%	15,461	9.38%	6,385	3.88%	11,024	6.69%	164,745
43	116,337	70.74%	28,762	17.49%	838	0.51%	2,735	1.66%	7,038	4.28%	8,754	5.32%	164,464
44	127,240	79.61%	19,769	12.37%	518	0.32%	1,402	0.88%	3,732	2.33%	7,169	4.49%	159,830
45	138,940	80.41%	11,613	6.72%	895	0.52%	5,242	3.03%	7,420	4.29%	8,690	5.03%	172,800
46	138,918	85.73%	6,927	4.27%	1,309	0.81%	3,023	1.87%	4,740	2.93%	7,128	4.40%	162,045
47	155,227	89.11%	4,874	2.80%	610	0.35%	1,325	0.76%	4,760	2.73%	7,410	4.25%	174,206
48	136,617	84.30%	7,869	4.86%	678	0.42%	1,900	1.17%	7,078	4.37%	7,909	4.88%	162,051
49	133,726	81.71%	10,469	6.40%	722	0.44%	2,633	1.61%	6,447	3.94%	9,655	5.90%	163,652
50	153,523	86.93%	2,528	1.43%	6,897	3.91%	1,213	0.69%	4,062	2.30%	8,380	4.75%	176,603
Total:	**5,300,137**	**64.99%**	**1,639,043**	**20.10%**	**96,726**	**1.19%**	**265,741**	**3.26%**	**406,376**	**4.98%**	**447,076**	**5.48%**	**8,155,099**

Data Source: 2020 Census Redistricting Data (Public Law 94-171) Summary File.
Black = Black or African American, NA = American Indian and Alaskan Native, API = Asian and Pacific Islander, MR = two or more races
District plan definition file: 'SL 2022-2.csv', modified 2/17/2022 8:15 PM
[PL20-VA-RCE] - Generated 2/17/2022

Census Voting Age Population by Ethnicity Report

District Plan: SL 2022-2

District	Hispanic	% Hispanic	Non-Hisp	% Non-Hisp	White Non-Hisp	% White Non-Hisp
1	6,428	3.93%	157,013	96.07%	122,906	75.20%
2	9,520	6.00%	149,191	94.00%	100,918	63.59%
3	5,057	3.17%	154,540	96.83%	81,281	50.93%
4	16,845	10.02%	151,278	89.98%	87,490	52.04%
5	10,266	6.02%	160,196	93.98%	86,233	50.59%
6	19,679	12.50%	137,788	87.50%	103,466	65.71%
7	10,240	6.02%	159,740	93.98%	132,348	77.86%
8	7,787	4.55%	163,268	95.45%	131,248	76.73%
9	18,791	12.01%	137,712	87.99%	95,517	61.03%
10	21,098	13.18%	139,001	86.82%	106,884	66.76%
11	11,321	7.05%	149,268	92.95%	86,353	53.77%
12	19,720	13.19%	129,732	86.81%	93,063	62.27%
13	17,766	11.44%	137,520	88.56%	96,319	62.03%
14	23,151	15.45%	126,727	84.55%	56,748	37.86%
15	13,948	8.48%	150,470	91.52%	112,313	68.31%
16	9,742	6.59%	138,160	93.41%	81,902	55.38%
17	12,325	8.69%	129,525	91.31%	100,480	70.84%
18	11,205	7.52%	137,735	92.48%	95,887	64.38%
19	15,543	9.57%	146,915	90.43%	72,151	44.41%
20	16,492	10.32%	143,344	89.68%	87,901	54.99%
21	15,771	9.26%	154,464	90.74%	97,466	57.25%
22	23,065	14.37%	137,452	85.63%	71,771	44.71%
23	12,697	7.51%	156,389	92.49%	113,016	66.84%
24	12,751	8.35%	140,021	91.65%	51,706	33.85%
25	18,750	11.06%	150,744	88.94%	114,013	67.27%
26	9,035	5.37%	159,339	94.63%	114,884	68.23%
27	13,202	8.24%	147,093	91.76%	86,629	54.04%
28	15,553	9.26%	152,324	90.74%	66,314	39.50%
29	15,511	9.05%	155,904	90.95%	118,380	69.06%
30	10,695	6.44%	155,268	93.56%	133,468	80.42%
31	19,536	11.63%	148,428	88.37%	105,846	63.02%
32	15,480	9.36%	149,993	90.64%	99,928	60.39%
33	11,794	7.18%	152,438	92.82%	121,681	74.09%
34	16,515	10.24%	144,774	89.76%	101,068	62.66%
35	17,239	11.00%	139,510	89.00%	110,828	70.70%
36	12,040	7.17%	155,806	92.83%	143,701	85.61%
37	11,337	6.82%	154,986	93.18%	127,745	76.81%
38	21,683	12.73%	148,702	87.27%	60,618	35.58%
39	26,322	15.29%	145,808	84.71%	93,181	54.13%
40	32,434	19.39%	134,880	80.61%	57,815	34.55%
41	18,212	11.18%	144,711	88.82%	71,372	43.81%
42	14,151	8.59%	150,594	91.41%	110,666	67.17%
43	12,484	7.59%	151,980	92.41%	114,497	69.62%
44	7,413	4.64%	152,417	95.36%	125,981	78.82%
45	13,310	7.70%	159,490	92.30%	136,868	79.21%
46	8,788	5.42%	153,257	94.58%	137,470	84.83%
47	8,506	4.88%	165,700	95.12%	153,414	88.06%
48	12,767	7.88%	149,284	92.12%	134,530	83.02%

Data Source: 2020 Census Redistricting Data (Public Law 94-171) Summary File. Hispanic indicates Hispanic or Latino origin without regard to race.
District plan definition file: 'SL 2022-2.csv', modified 2/17/2022 8:15 PM
[PL20-VA-ETH] - Generated 2/17/2022

Census Voting Age Population by Ethnicity Report

District Plan: SL 2022-2

District	Hispanic	% Hispanic	Non-Hisp	% Non-Hisp	White Non-Hisp	% White Non-Hisp
49	12,099	7.39%	151,553	92.61%	131,566	80.39%
50	8,247	4.67%	168,356	95.33%	151,803	85.96%
Total:	**724,311**	**8.88%**	**7,430,788**	**91.12%**	**5,189,633**	**63.64%**

Data Source: 2020 Census Redistricting Data (Public Law 94-171) Summary File. Hispanic indicates Hispanic or Latino origin without regard to race.
District plan definition file: 'SL 2022-2.csv', modified 2/17/2022 8:15 PM
[PL20-VA-ETH] - Generated 2/17/2022

Census Voting Age Black Populations Report 12290-

District Plan: SL 2022-2

District	Single Race Black	% Single Race Black	Multi-Race Black	% Multi-Race Black	Any Part Black	% Any Part Black
1	27,211	16.65%	1,335	0.82%	28,546	17.47%
2	40,501	25.52%	1,812	1.14%	42,313	26.66%
3	65,527	41.06%	2,035	1.28%	67,562	42.33%
4	56,499	33.61%	2,379	1.42%	58,878	35.02%
5	66,044	38.74%	2,737	1.61%	68,781	40.35%
6	20,997	13.33%	3,137	1.99%	24,134	15.33%
7	18,059	10.62%	1,793	1.05%	19,852	11.68%
8	23,969	14.01%	1,415	0.83%	25,384	14.84%
9	36,004	23.01%	1,428	0.91%	37,432	23.92%
10	24,948	15.58%	1,839	1.15%	26,787	16.73%
11	56,850	35.40%	2,000	1.25%	58,850	36.65%
12	28,612	19.14%	2,193	1.47%	30,805	20.61%
13	28,521	18.37%	2,341	1.51%	30,862	19.87%
14	61,565	41.08%	2,872	1.92%	64,437	42.99%
15	21,307	12.96%	2,173	1.32%	23,480	14.28%
16	14,208	9.61%	1,677	1.13%	15,885	10.74%
17	14,642	10.32%	1,626	1.15%	16,268	11.47%
18	32,256	21.66%	1,953	1.31%	34,209	22.97%
19	59,042	36.34%	4,702	2.89%	63,744	39.24%
20	41,342	25.87%	2,358	1.48%	43,700	27.34%
21	44,922	26.39%	3,513	2.06%	48,435	28.45%
22	52,718	32.84%	2,574	1.60%	55,292	34.45%
23	26,336	15.58%	1,945	1.15%	28,281	16.73%
24	42,826	28.03%	2,442	1.60%	45,268	29.63%
25	28,286	16.69%	2,023	1.19%	30,309	17.88%
26	35,124	20.86%	2,042	1.21%	37,166	22.07%
27	44,080	27.50%	2,373	1.48%	46,453	28.98%
28	72,924	43.44%	3,693	2.20%	76,617	45.64%
29	29,090	16.97%	1,437	0.84%	30,527	17.81%
30	14,086	8.49%	1,192	0.72%	15,278	9.21%
31	35,160	20.93%	2,140	1.27%	37,300	22.21%
32	39,217	23.70%	2,462	1.49%	41,679	25.19%
33	23,105	14.07%	1,333	0.81%	24,438	14.88%
34	30,049	18.63%	2,430	1.51%	32,479	20.14%
35	16,839	10.74%	1,566	1.00%	18,405	11.74%
36	6,635	3.95%	881	0.52%	7,516	4.48%
37	17,451	10.49%	1,529	0.92%	18,980	11.41%
38	70,777	41.54%	3,629	2.13%	74,406	43.67%
39	37,179	21.60%	2,641	1.53%	39,820	23.13%
40	61,425	36.71%	3,277	1.96%	64,702	38.67%
41	61,513	37.76%	2,990	1.84%	64,503	39.59%
42	18,386	11.16%	2,168	1.32%	20,554	12.48%
43	28,762	17.49%	1,780	1.08%	30,542	18.57%
44	19,769	12.37%	1,230	0.77%	20,999	13.14%
45	11,613	6.72%	1,476	0.85%	13,089	7.57%
46	6,927	4.27%	1,006	0.62%	7,933	4.90%
47	4,874	2.80%	1,003	0.58%	5,877	3.37%
48	7,869	4.86%	1,052	0.65%	8,921	5.51%

Data Source: 2020 Census Redistricting Data (Public Law 94-171) Summary File.
District plan definition file: 'SL 2022-2.csv', modified 2/17/2022 8:15 PM
[PL20-VA-BLK] - Generated 2/17/2022

Census Voting Age Black Populations Report 12291-

District Plan: SL 2022-2

District	Single Race Black	% Single Race Black	Multi-Race Black	% Multi-Race Black	Any Part Black	% Any Part Black
49	10,469	6.40%	1,403	0.86%	11,872	7.25%
50	2,528	1.43%	974	0.55%	3,502	1.98%
Total:	**1,639,043**	**20.10%**	**104,009**	**1.28%**	**1,743,052**	**21.37%**

Data Source: 2020 Census Redistricting Data (Public Law 94-171) Summary File.
District plan definition file: 'SL 2022-2.csv', modified 2/17/2022 8:15 PM
[PL20-VA-BLK] - Generated 2/17/2022

Voter Registration by Gender Report

District Plan: SL 2022-2

District	Male	% Male	Female	% Female	Undesig	% Undesig	Total
1	65,911	43.40%	75,807	49.92%	10,149	6.68%	151,867
2	61,467	42.33%	73,996	50.95%	9,761	6.72%	145,224
3	64,911	43.35%	77,130	51.52%	7,680	5.13%	149,721
4	60,711	42.02%	74,009	51.23%	9,757	6.75%	144,477
5	64,196	41.10%	80,743	51.70%	11,251	7.20%	156,190
6	48,985	42.00%	57,996	49.72%	9,659	8.28%	116,640
7	67,333	41.18%	78,721	48.15%	17,442	10.67%	163,496
8	69,281	42.08%	80,734	49.04%	14,630	8.89%	164,645
9	60,583	43.20%	70,570	50.32%	9,078	6.47%	140,231
10	62,008	43.53%	71,221	50.00%	9,209	6.47%	142,438
11	60,501	41.96%	72,336	50.17%	11,358	7.88%	144,195
12	50,796	41.20%	60,537	49.10%	11,965	9.70%	123,298
13	59,465	40.94%	70,941	48.84%	14,836	10.21%	145,242
14	53,677	39.62%	66,061	48.76%	15,742	11.62%	135,480
15	60,352	42.03%	64,755	45.10%	18,471	12.86%	143,578
16	54,720	41.96%	61,172	46.90%	14,527	11.14%	130,419
17	58,456	42.96%	64,879	47.68%	12,732	9.36%	136,067
18	58,685	41.66%	67,793	48.13%	14,372	10.20%	140,850
19	60,604	39.90%	75,052	49.42%	16,220	10.68%	151,876
20	59,363	38.90%	74,247	48.65%	19,003	12.45%	152,613
21	60,707	41.21%	74,103	50.30%	12,513	8.49%	147,323
22	59,711	40.01%	73,681	49.38%	15,831	10.61%	149,223
23	64,121	41.37%	75,490	48.70%	15,384	9.93%	154,995
24	56,212	42.90%	69,648	53.16%	5,158	3.94%	131,018
25	58,939	41.77%	70,320	49.84%	11,842	8.39%	141,101
26	67,751	44.42%	78,704	51.60%	6,059	3.97%	152,514
27	58,464	41.73%	72,916	52.05%	8,714	6.22%	140,094
28	59,848	40.36%	77,731	52.41%	10,723	7.23%	148,302
29	63,878	43.16%	73,075	49.38%	11,041	7.46%	147,994
30	62,800	43.34%	70,686	48.78%	11,412	7.88%	144,898
31	61,674	42.36%	72,758	49.97%	11,165	7.67%	145,597
32	62,411	40.82%	76,850	50.26%	13,647	8.92%	152,908
33	60,213	42.99%	68,064	48.59%	11,787	8.42%	140,064
34	59,116	40.91%	69,802	48.31%	15,581	10.78%	144,499
35	65,740	43.16%	72,651	47.70%	13,932	9.15%	152,323
36	61,333	44.10%	68,164	49.02%	9,568	6.88%	139,065
37	66,639	43.48%	74,319	48.50%	12,290	8.02%	153,248
38	62,671	41.63%	74,048	49.19%	13,810	9.17%	150,529
39	66,204	42.26%	77,748	49.63%	12,696	8.10%	156,648
40	57,538	41.03%	70,369	50.18%	12,315	8.78%	140,222
41	64,912	41.22%	79,682	50.60%	12,884	8.18%	157,478
42	68,858	42.46%	81,875	50.49%	11,435	7.05%	162,168
43	58,810	41.75%	69,933	49.64%	12,127	8.61%	140,870
44	60,626	43.06%	68,610	48.73%	11,562	8.21%	140,798
45	64,596	43.71%	72,324	48.94%	10,876	7.36%	147,796
46	62,329	44.02%	70,473	49.77%	8,795	6.21%	141,597
47	69,346	44.15%	76,738	48.85%	10,999	7.00%	157,083
48	64,284	43.00%	75,388	50.43%	9,812	6.56%	149,484

Data Source: North Carolina State Board of Elections. Voter registration snapshot as of November 7, 2020.
Note that voter records that could not be associated with a geographic location were excluded.
District plan definition file: 'SL 2022-2.csv', modified 2/17/2022 8:15 PM
[VR20-GND-20G] - Generated 2/17/2022

Voter Registration by Gender Report

District Plan: SL 2022-2

District	Male	% Male	Female	% Female	Undesig	% Undesig	Total
49	64,338	42.05%	75,603	49.41%	13,060	8.54%	153,001
50	70,799	44.92%	80,057	50.79%	6,759	4.29%	157,615
Total:	**3,086,873**	**42.18%**	**3,630,510**	**49.60%**	**601,619**	**8.22%**	**7,319,002**

Data Source: North Carolina State Board of Elections. Voter registration snapshot as of November 7, 2020.
Note that voter records that could not be associated with a geographic location were excluded.
District plan definition file: 'SL 2022-2.csv', modified 2/17/2022 8:15 PM
[VR20-GND-20G] - Generated 2/17/2022

Voter Registration by Age Report

District Plan: SL 2022-2

District	18-25	% 18-25	26-40	% 26-40	41-65	% 41-65	66+	% 66+	Total
1	14,572	9.60%	28,705	18.90%	63,678	41.93%	44,912	29.57%	151,867
2	16,805	11.57%	31,005	21.35%	57,291	39.45%	40,123	27.63%	145,224
3	15,511	10.36%	31,629	21.13%	62,383	41.67%	40,198	26.85%	149,721
4	18,388	12.73%	33,617	23.27%	59,115	40.92%	33,357	23.09%	144,477
5	25,072	16.05%	41,675	26.68%	59,197	37.90%	30,246	19.36%	156,190
6	17,417	14.93%	37,507	32.16%	43,364	37.18%	18,352	15.73%	116,640
7	20,531	12.56%	41,987	25.68%	63,158	38.63%	37,820	23.13%	163,496
8	14,160	8.60%	28,758	17.47%	63,746	38.72%	57,981	35.22%	164,645
9	16,824	12.00%	29,049	20.72%	58,605	41.79%	35,753	25.50%	140,231
10	18,676	13.11%	34,935	24.53%	62,763	44.06%	26,064	18.30%	142,438
11	17,447	12.10%	32,207	22.34%	61,088	42.36%	33,453	23.20%	144,195
12	16,172	13.12%	32,503	26.36%	50,422	40.89%	24,201	19.63%	123,298
13	17,334	11.93%	43,509	29.96%	57,354	39.49%	27,045	18.62%	145,242
14	19,551	14.43%	40,707	30.05%	54,602	40.30%	20,620	15.22%	135,480
15	25,035	17.44%	48,584	33.84%	48,028	33.45%	21,931	15.27%	143,578
16	17,640	13.53%	35,109	26.92%	60,098	46.08%	17,572	13.47%	130,419
17	16,968	12.47%	35,434	26.04%	63,339	46.55%	20,326	14.94%	136,067
18	17,615	12.51%	32,058	22.76%	66,131	46.95%	25,046	17.78%	140,850
19	20,938	13.79%	43,145	28.41%	62,447	41.12%	25,346	16.69%	151,876
20	19,069	12.50%	45,652	29.91%	55,146	36.13%	32,746	21.46%	152,613
21	18,582	12.61%	39,447	26.78%	54,102	36.72%	35,192	23.89%	147,323
22	22,759	15.25%	50,041	33.53%	50,734	34.00%	25,689	17.22%	149,223
23	25,081	16.18%	39,398	25.42%	59,033	38.09%	31,483	20.31%	154,995
24	17,870	13.64%	32,709	24.97%	53,819	41.08%	26,620	20.32%	131,018
25	19,017	13.48%	32,160	22.79%	58,037	41.13%	31,887	22.60%	141,101
26	18,051	11.84%	32,478	21.30%	67,682	44.38%	34,303	22.49%	152,514
27	17,817	12.72%	35,123	25.07%	56,396	40.26%	30,758	21.96%	140,094
28	27,276	18.39%	41,780	28.17%	51,701	34.86%	27,545	18.57%	148,302
29	18,971	12.82%	31,277	21.13%	61,539	41.58%	36,207	24.47%	147,994
30	17,087	11.79%	30,050	20.74%	62,646	43.23%	35,115	24.23%	144,898
31	19,417	13.34%	33,341	22.90%	59,837	41.10%	33,002	22.67%	145,597
32	19,141	12.52%	40,026	26.18%	59,991	39.23%	33,750	22.07%	152,908
33	17,472	12.47%	31,341	22.38%	58,154	41.52%	33,097	23.63%	140,064
34	19,610	13.57%	36,452	25.23%	63,260	43.78%	25,177	17.42%	144,499
35	22,820	14.98%	32,439	21.30%	72,099	47.33%	24,965	16.39%	152,323
36	15,686	11.28%	27,123	19.50%	58,803	42.28%	37,453	26.93%	139,065
37	18,616	12.15%	34,522	22.53%	68,929	44.98%	31,181	20.35%	153,248
38	20,116	13.36%	58,261	38.70%	54,915	36.48%	17,237	11.45%	150,529
39	19,342	12.35%	57,669	36.81%	58,432	37.30%	21,205	13.54%	156,648
40	23,179	16.53%	41,118	29.32%	54,036	38.54%	21,889	15.61%	140,222
41	21,810	13.85%	47,392	30.09%	65,643	41.68%	22,633	14.37%	157,478
42	19,069	11.76%	41,223	25.42%	70,679	43.58%	31,197	19.24%	162,168
43	16,463	11.69%	35,074	24.90%	60,318	42.82%	29,015	20.60%	140,870
44	16,023	11.38%	29,534	20.98%	61,273	43.52%	33,968	24.13%	140,798
45	17,827	12.06%	31,127	21.06%	62,734	42.45%	36,108	24.43%	147,796
46	15,083	10.65%	29,357	20.73%	58,706	41.46%	38,451	27.16%	141,597
47	25,185	16.03%	32,177	20.48%	58,486	37.23%	41,235	26.25%	157,083
48	14,078	9.42%	28,431	19.02%	59,343	39.70%	47,632	31.86%	149,484

Data Source: North Carolina State Board of Elections. Voter registration snapshot as of November 7, 2020.
Note that voter records that could not be associated with a geographic location were excluded.
District plan definition file: 'SL 2022-2.csv', modified 2/17/2022 8:15 PM
[VR20-AGE-20G] - Generated 2/17/2022

Voter Registration by Age Report

District Plan: SL 2022-2

District	18-25	% 18-25	26-40	% 26-40	41-65	% 41-65	66+	% 66+	Total
49	16,477	10.77%	43,669	28.54%	58,321	38.12%	34,534	22.57%	153,001
50	17,254	10.95%	29,369	18.63%	59,820	37.95%	51,172	32.47%	157,615
Total:	**942,904**	**12.88%**	**1,831,883**	**25.03%**	**2,971,423**	**40.60%**	**1,572,792**	**21.49%**	**7,319,002**

Data Source: North Carolina State Board of Elections. Voter registration snapshot as of November 7, 2020.
Note that voter records that could not be associated with a geographic location were excluded.
District plan definition file: 'SL 2022-2.csv', modified 2/17/2022 8:15 PM
[VR20-AGE-20G] - Generated 2/17/2022

Voter Registration by Ethnicity Report -12296-

District Plan: SL 2022-2

District	Hispanic	% Hispanic	Non-Hisp	% Non-Hisp	Undesig	% Undesig	Total
1	1,370	0.90%	96,319	63.42%	54,178	35.67%	151,867
2	2,874	1.98%	109,019	75.07%	33,331	22.95%	145,224
3	952	0.64%	101,316	67.67%	47,453	31.69%	149,721
4	4,332	3.00%	100,845	69.80%	39,300	27.20%	144,477
5	3,104	1.99%	124,732	79.86%	28,354	18.15%	156,190
6	6,129	5.25%	82,570	70.79%	27,941	23.95%	116,640
7	2,917	1.78%	110,792	67.76%	49,787	30.45%	163,496
8	2,050	1.25%	109,684	66.62%	52,911	32.14%	164,645
9	5,136	3.66%	102,209	72.89%	32,886	23.45%	140,231
10	6,163	4.33%	98,148	68.91%	38,127	26.77%	142,438
11	3,118	2.16%	108,467	75.22%	32,610	22.62%	144,195
12	6,762	5.48%	82,288	66.74%	34,248	27.78%	123,298
13	5,711	3.93%	100,150	68.95%	39,381	27.11%	145,242
14	6,871	5.07%	83,954	61.97%	44,655	32.96%	135,480
15	4,349	3.03%	94,944	66.13%	44,285	30.84%	143,578
16	4,050	3.11%	84,280	64.62%	42,089	32.27%	130,419
17	4,545	3.34%	89,546	65.81%	41,976	30.85%	136,067
18	4,229	3.00%	99,857	70.90%	36,764	26.10%	140,850
19	8,412	5.54%	95,674	62.99%	47,790	31.47%	151,876
20	5,257	3.44%	95,675	62.69%	51,681	33.86%	152,613
21	5,990	4.07%	104,700	71.07%	36,633	24.87%	147,323
22	6,543	4.38%	94,157	63.10%	48,523	32.52%	149,223
23	4,315	2.78%	107,968	69.66%	42,712	27.56%	154,995
24	4,091	3.12%	110,322	84.20%	16,605	12.67%	131,018
25	5,249	3.72%	98,074	69.51%	37,778	26.77%	141,101
26	2,920	1.91%	118,558	77.74%	31,036	20.35%	152,514
27	4,741	3.38%	107,132	76.47%	28,221	20.14%	140,094
28	4,488	3.03%	109,590	73.90%	34,224	23.08%	148,302
29	3,902	2.64%	107,217	72.45%	36,875	24.92%	147,994
30	2,780	1.92%	106,648	73.60%	35,470	24.48%	144,898
31	5,625	3.86%	101,995	70.05%	37,977	26.08%	145,597
32	5,449	3.56%	107,841	70.53%	39,618	25.91%	152,908
33	2,654	1.89%	106,795	76.25%	30,615	21.86%	140,064
34	5,463	3.78%	94,900	65.68%	44,136	30.54%	144,499
35	6,410	4.21%	111,335	73.09%	34,578	22.70%	152,323
36	3,355	2.41%	110,533	79.48%	25,177	18.10%	139,065
37	4,023	2.63%	116,706	76.15%	32,519	21.22%	153,248
38	6,546	4.35%	100,120	66.51%	43,863	29.14%	150,529
39	8,126	5.19%	111,880	71.42%	36,642	23.39%	156,648
40	9,896	7.06%	92,883	66.24%	37,443	26.70%	140,222
41	6,014	3.82%	107,738	68.41%	43,726	27.77%	157,478
42	6,118	3.77%	123,441	76.12%	32,609	20.11%	162,168
43	4,063	2.88%	103,917	73.77%	32,890	23.35%	140,870
44	2,413	1.71%	107,090	76.06%	31,295	22.23%	140,798
45	4,235	2.87%	113,840	77.03%	29,721	20.11%	147,796
46	2,151	1.52%	105,829	74.74%	33,617	23.74%	141,597
47	2,350	1.50%	117,297	74.67%	37,436	23.83%	157,083
48	3,006	2.01%	104,225	69.72%	42,253	28.27%	149,484

Data Source: North Carolina State Board of Elections. Voter registration snapshot as of November 7, 2020.
Note that voter records that could not be associated with a geographic location were excluded.
District plan definition file: 'SL 2022-2.csv', modified 2/17/2022 8:15 PM
[VR20-ETH-20G] - Generated 2/17/2022

Voter Registration by Ethnicity Report

District Plan: SL 2022-2

District	Hispanic	% Hispanic	Non-Hisp	% Non-Hisp	Undesig	% Undesig	Total
49	3,405	2.23%	96,564	63.11%	53,032	34.66%	153,001
50	1,794	1.14%	121,912	77.35%	33,909	21.51%	157,615
Total:	**226,446**	**3.09%**	**5,191,676**	**70.93%**	**1,900,880**	**25.97%**	**7,319,002**

Data Source: North Carolina State Board of Elections. Voter registration snapshot as of November 7, 2020.
Note that voter records that could not be associated with a geographic location were excluded.
District plan definition file: 'SL 2022-2.csv', modified 2/17/2022 8:15 PM
[VR20-ETH-20G] - Generated 2/17/2022

Voter Registration by Race Report

District Plan: SL 2022-2

District	White	% White	Black	% Black	NA	% NA	API	% API	Other	% Other	MR	% MR	UR	% UR	Total
1	113,772	74.92%	23,824	15.69%	240	0.16%	553	0.36%	1,575	1.04%	511	0.34%	11,392	7.50%	151,867
2	91,765	63.19%	38,149	26.27%	276	0.19%	1,149	0.79%	2,754	1.90%	615	0.42%	10,516	7.24%	145,224
3	74,334	49.65%	62,651	41.85%	1,883	1.26%	437	0.29%	1,377	0.92%	553	0.37%	8,486	5.67%	149,721
4	75,111	51.99%	51,682	35.77%	256	0.18%	763	0.53%	4,683	3.24%	650	0.45%	11,332	7.84%	144,477
5	76,756	49.14%	61,544	39.40%	305	0.20%	991	0.63%	3,823	2.45%	950	0.61%	11,821	7.57%	156,190
6	78,361	67.18%	18,838	16.15%	407	0.35%	1,356	1.16%	4,912	4.21%	941	0.81%	11,825	10.14%	116,640
7	124,188	75.96%	17,296	10.58%	346	0.21%	1,210	0.74%	2,845	1.74%	910	0.56%	16,701	10.21%	163,496
8	122,120	74.17%	22,739	13.81%	1,337	0.81%	480	0.29%	2,046	1.24%	511	0.31%	15,412	9.36%	164,645
9	87,848	62.65%	35,031	24.98%	1,091	0.78%	318	0.23%	3,619	2.58%	525	0.37%	11,799	8.41%	140,231
10	97,570	68.50%	22,314	15.67%	397	0.28%	691	0.49%	3,932	2.76%	720	0.51%	16,814	11.80%	142,438
11	74,681	51.79%	52,122	36.15%	520	0.36%	573	0.40%	2,723	1.89%	670	0.46%	12,906	8.95%	144,195
12	76,040	61.67%	24,674	20.01%	627	0.51%	768	0.62%	4,834	3.92%	952	0.77%	15,403	12.49%	123,298
13	91,559	63.04%	25,508	17.56%	285	0.20%	3,306	2.28%	5,493	3.78%	1,211	0.83%	17,880	12.31%	145,242
14	48,963	36.14%	58,714	43.34%	352	0.26%	1,823	1.35%	4,976	3.67%	1,382	1.02%	19,270	14.22%	135,480
15	94,837	66.05%	18,072	12.59%	274	0.19%	3,159	2.20%	4,780	3.33%	1,506	1.05%	20,950	14.59%	143,578
16	79,302	60.81%	12,077	9.26%	419	0.32%	13,390	10.27%	7,648	5.86%	1,007	0.77%	16,576	12.71%	130,419
17	97,834	71.90%	13,725	10.09%	336	0.25%	3,577	2.63%	4,628	3.40%	863	0.63%	15,104	11.10%	136,067
18	89,824	63.77%	27,753	19.70%	301	0.21%	2,274	1.61%	4,226	3.00%	923	0.66%	15,549	11.04%	140,850
19	65,619	43.21%	55,998	36.87%	1,983	1.31%	2,130	1.40%	7,595	5.00%	1,733	1.14%	16,818	11.07%	151,876
20	81,779	53.59%	38,888	25.48%	371	0.24%	3,860	2.53%	4,111	2.69%	1,458	0.96%	22,146	14.51%	152,613
21	83,400	56.61%	40,593	27.55%	756	0.51%	1,707	1.16%	5,563	3.78%	1,285	0.87%	14,019	9.52%	147,323
22	71,426	47.87%	46,198	30.96%	358	0.24%	4,969	3.33%	4,328	2.90%	2,273	1.52%	19,671	13.18%	149,223
23	103,055	66.49%	23,715	15.30%	403	0.26%	4,883	3.15%	3,650	2.35%	1,560	1.01%	17,729	11.44%	154,995
24	44,297	33.81%	41,298	31.52%	30,313	23.14%	764	0.58%	4,528	3.46%	929	0.71%	8,889	6.78%	131,018
25	96,869	68.65%	23,732	16.82%	399	0.28%	990	0.70%	3,425	2.43%	890	0.63%	14,796	10.49%	141,101
26	102,930	67.49%	31,597	20.72%	326	0.21%	1,496	0.98%	2,816	1.85%	697	0.46%	12,652	8.30%	152,514
27	76,490	54.60%	41,203	29.41%	373	0.27%	4,110	2.93%	4,774	3.41%	1,106	0.79%	12,038	8.59%	140,094
28	59,761	40.30%	65,106	43.90%	417	0.28%	2,965	2.00%	4,073	2.75%	1,672	1.13%	14,308	9.65%	148,302
29	102,810	69.47%	26,598	17.97%	724	0.49%	952	0.64%	3,516	2.38%	425	0.29%	12,969	8.76%	147,994
30	115,183	79.49%	12,199	8.42%	296	0.20%	771	0.53%	2,138	1.48%	385	0.27%	13,926	9.61%	144,898
31	91,968	63.17%	33,099	22.73%	315	0.22%	702	0.48%	3,517	2.42%	821	0.56%	15,175	10.42%	145,597
32	93,940	61.44%	36,243	23.70%	266	0.17%	2,109	1.38%	4,100	2.68%	1,059	0.69%	15,191	9.93%	152,908
33	102,637	73.28%	20,096	14.35%	278	0.20%	843	0.60%	2,150	1.54%	482	0.34%	13,578	9.69%	140,064
34	90,983	62.96%	26,962	18.66%	349	0.24%	2,499	1.73%	4,134	2.86%	848	0.59%	18,724	12.96%	144,499

Black = Black or African American, NA = American Indian and Alaskan Native, API = Asian and Pacific Islander, MR = two or more races, UR = undesignated race

Data Source: North Carolina State Board of Elections. Voter registration snapshot as of November 7, 2020. Note that voter records that could not be associated with a geographic location were excluded.

District plan definition file: 'SL 2022-2.csv', modified 2/17/2022 8:15 PM

[VR20-RCE-20G] - Generated 2/17/2022

Voter Registration by Race Report

-12299-

District Plan: SL 2022-2

District	White	% White	Black	% Black	NA	% NA	API	% API	Other	% Other	MR	% MR	UR	% UR	Total
35	108,876	71.48%	16,406	10.77%	387	0.25%	2,869	1.88%	5,684	3.73%	813	0.53%	17,288	11.35%	152,323
36	119,946	86.25%	4,998	3.59%	165	0.12%	381	0.27%	2,184	1.57%	346	0.25%	11,045	7.94%	139,065
37	117,937	76.96%	15,338	10.01%	254	0.17%	1,449	0.95%	3,266	2.13%	644	0.42%	14,360	9.37%	153,248
38	54,944	36.50%	67,016	44.52%	409	0.27%	3,255	2.16%	5,956	3.96%	1,577	1.05%	17,372	11.54%	150,529
39	91,944	58.69%	36,438	23.26%	389	0.25%	3,587	2.29%	6,499	4.15%	1,137	0.73%	16,654	10.63%	156,648
40	50,711	36.16%	59,272	42.27%	416	0.30%	3,433	2.45%	7,967	5.68%	1,419	1.01%	17,004	12.13%	140,222
41	69,985	44.44%	61,781	39.23%	344	0.22%	2,769	1.76%	5,035	3.20%	1,376	0.87%	16,188	10.28%	157,478
42	115,204	71.04%	18,236	11.25%	514	0.32%	5,976	3.69%	6,565	4.05%	971	0.60%	14,702	9.07%	162,168
43	96,704	68.65%	24,270	17.23%	318	0.23%	1,105	0.78%	3,300	2.34%	775	0.55%	14,398	10.22%	140,870
44	106,964	75.97%	17,585	12.49%	206	0.15%	501	0.36%	1,886	1.34%	454	0.32%	13,202	9.38%	140,798
45	118,494	80.17%	10,285	6.96%	182	0.12%	2,306	1.56%	3,652	2.47%	503	0.34%	12,374	8.37%	147,796
46	122,318	86.38%	5,152	3.64%	203	0.14%	1,247	0.88%	2,240	1.58%	547	0.39%	9,890	6.98%	141,597
47	138,006	87.86%	3,075	1.96%	236	0.15%	521	0.33%	1,531	0.97%	758	0.48%	12,956	8.25%	157,083
48	126,314	84.50%	7,274	4.87%	226	0.15%	610	0.41%	2,273	1.52%	598	0.40%	12,189	8.15%	149,484
49	121,829	79.63%	9,645	6.30%	302	0.20%	1,070	0.70%	3,396	2.22%	1,029	0.67%	15,730	10.28%	153,001
50	139,890	88.75%	2,219	1.41%	3,302	2.09%	606	0.38%	1,462	0.93%	566	0.36%	9,570	6.07%	157,615
Total:	**4,678,078**	**63.92%**	**1,509,228**	**20.62%**	**55,432**	**0.76%**	**104,253**	**1.42%**	**198,188**	**2.71%**	**46,536**	**0.64%**	**727,287**	**9.94%**	**7,319,002**

Black = Black or African American, NA = American Indian and Alaskan Native, API = Asian and Pacific Islander, MR = two or more races, UR = undesignated race

Data Source: North Carolina State Board of Elections. Voter registration snapshot as of November 7, 2020. Note that voter records that could not be associated with a geographic location were excluded.

District plan definition file: 'SL 2022-2.csv', modified 2/17/2022 8:15 PM

[VR20-RCE-20G] - Generated 2/17/2022

Voter Registration by Party Report

District Plan: SL 2022-2

District	Dem	% Dem	Rep	% Rep	Lib	% Lib	Una	% Una	Total
1	46,902	30.88%	52,353	34.47%	824	0.54%	51,637	34.00%	151,867
2	52,556	36.19%	48,995	33.74%	736	0.51%	42,797	29.47%	145,224
3	78,762	52.61%	29,482	19.69%	608	0.41%	40,765	27.23%	149,721
4	63,456	43.92%	41,933	29.02%	644	0.45%	38,297	26.51%	144,477
5	75,511	48.35%	37,420	23.96%	867	0.56%	42,209	27.02%	156,190
6	26,406	22.64%	44,302	37.98%	1,449	1.24%	44,260	37.95%	116,640
7	47,324	28.95%	52,285	31.98%	1,306	0.80%	62,377	38.15%	163,496
8	49,521	30.08%	57,582	34.97%	790	0.48%	56,625	34.39%	164,645
9	52,012	37.09%	46,964	33.49%	712	0.51%	40,414	28.82%	140,231
10	40,161	28.20%	54,931	38.56%	1,046	0.73%	46,092	32.36%	142,438
11	66,766	46.30%	39,525	27.41%	658	0.46%	37,103	25.73%	144,195
12	40,266	32.66%	42,894	34.79%	932	0.76%	39,034	31.66%	123,298
13	55,795	38.42%	34,070	23.46%	1,177	0.81%	54,027	37.20%	145,242
14	69,520	51.31%	21,726	16.04%	884	0.65%	43,196	31.88%	135,480
15	54,546	37.99%	29,367	20.45%	1,254	0.87%	58,241	40.56%	143,578
16	41,854	32.09%	28,331	21.72%	974	0.75%	59,117	45.33%	130,419
17	37,608	27.64%	42,991	31.60%	1,127	0.83%	54,199	39.83%	136,067
18	48,671	34.56%	42,279	30.02%	939	0.67%	48,836	34.67%	140,850
19	63,463	41.79%	37,876	24.94%	1,071	0.71%	49,287	32.45%	151,876
20	72,367	47.42%	23,662	15.50%	827	0.54%	55,606	36.44%	152,613
21	50,597	34.34%	45,023	30.56%	1,137	0.77%	50,366	34.19%	147,323
22	81,128	54.37%	17,271	11.57%	754	0.51%	49,950	33.47%	149,223
23	70,598	45.55%	26,651	17.19%	831	0.54%	56,788	36.64%	154,995
24	68,064	51.95%	23,458	17.90%	565	0.43%	38,761	29.58%	131,018
25	44,546	31.57%	52,283	37.05%	834	0.59%	43,308	30.69%	141,101
26	50,167	32.89%	55,565	36.43%	864	0.57%	45,774	30.01%	152,514
27	57,323	40.92%	39,314	28.06%	849	0.61%	42,452	30.30%	140,094
28	79,378	53.52%	22,216	14.98%	837	0.56%	45,684	30.80%	148,302
29	47,396	32.03%	57,720	39.00%	727	0.49%	41,957	28.35%	147,994
30	29,072	20.06%	71,067	49.05%	715	0.49%	43,898	30.30%	144,898
31	49,883	34.26%	51,361	35.28%	806	0.55%	43,388	29.80%	145,597
32	61,148	39.99%	40,732	26.64%	905	0.59%	49,954	32.67%	152,908
33	34,951	24.95%	61,390	43.83%	689	0.49%	42,857	30.60%	140,064
34	43,498	30.10%	49,726	34.41%	1,066	0.74%	50,034	34.63%	144,499
35	35,823	23.52%	62,713	41.17%	914	0.60%	52,726	34.61%	152,323
36	27,913	20.07%	70,059	50.38%	580	0.42%	40,386	29.04%	139,065
37	34,100	22.25%	63,646	41.53%	959	0.63%	54,395	35.49%	153,248
38	80,569	53.52%	18,429	12.24%	1,197	0.80%	50,153	33.32%	150,529
39	61,559	39.30%	36,937	23.58%	1,268	0.81%	56,712	36.20%	156,648
40	70,472	50.26%	24,175	17.24%	946	0.67%	44,441	31.69%	140,222
41	74,641	47.40%	30,576	19.42%	1,069	0.68%	51,003	32.39%	157,478
42	47,972	29.58%	51,148	31.54%	1,108	0.68%	61,792	38.10%	162,168
43	40,443	28.71%	54,771	38.88%	948	0.67%	44,519	31.60%	140,870
44	37,813	26.86%	59,127	41.99%	766	0.54%	42,936	30.49%	140,798
45	30,730	20.79%	66,990	45.33%	854	0.58%	49,072	33.20%	147,796
46	40,210	28.40%	50,056	35.35%	876	0.62%	50,277	35.51%	141,597
47	39,847	25.37%	60,886	38.76%	1,042	0.66%	55,119	35.09%	157,083

Data Source: North Carolina State Board of Elections. Voter registration snapshot as of November 7, 2020.
Note that voter records that could not be associated with a geographic location were excluded.
Green and Constitutional party registrations, recognized at the time of data collection, are not shown in this report.
District plan definition file: 'SL 2022-2.csv', modified 2/17/2022 8:15 PM
[VR20-AGE-20G] - Generated 2/17/2022

Voter Registration by Party Report

District Plan: SL 2022-2

District	Dem	% Dem	Rep	% Rep	Lib	% Lib	Una	% Una	Total
48	34,091	22.81%	57,565	38.51%	881	0.59%	56,779	37.98%	149,484
49	59,335	38.78%	32,676	21.36%	1,269	0.83%	59,426	38.84%	153,001
50	40,887	25.94%	58,522	37.13%	966	0.61%	57,073	36.21%	157,615
Total:	**2,607,621**	**35.63%**	**2,221,021**	**30.35%**	**46,047**	**0.63%**	**2,436,099**	**33.28%**	**7,319,002**

Data Source: North Carolina State Board of Elections. Voter registration snapshot as of November 7, 2020.
Note that voter records that could not be associated with a geographic location were excluded.
Green and Constitutional party registrations, recognized at the time of data collection, are not shown in this report.
District plan definition file: 'SL 2022-2.csv', modified 2/17/2022 8:15 PM
[VR20-AGE-20G] - Generated 2/17/2022

Voter Registration Party by Race Report

-12302-

District Plan: SL 2022-2

	Democratic Voters				Republican Voters				Unaffiliated Voters			
District	% White	% Black	% NA	% Other	% White	% Black	% NA	% Other	% White	% Black	% NA	% Other
1	52.13%	41.37%	0.12%	6.38%	90.20%	1.23%	0.17%	8.40%	80.15%	7.20%	0.18%	12.48%
2	32.68%	59.57%	0.16%	7.60%	89.36%	2.13%	0.19%	8.32%	70.65%	13.33%	0.23%	15.80%
3	24.51%	68.98%	1.88%	4.63%	87.33%	4.38%	0.38%	7.91%	70.69%	16.97%	0.69%	11.65%
4	23.70%	67.08%	0.17%	9.06%	87.82%	2.93%	0.17%	9.08%	59.51%	20.26%	0.20%	20.03%
5	24.15%	67.89%	0.17%	7.79%	88.16%	3.84%	0.15%	7.85%	59.07%	20.49%	0.28%	20.16%
6	36.99%	47.61%	0.30%	15.10%	84.85%	2.00%	0.32%	12.84%	67.48%	11.92%	0.41%	20.20%
7	60.88%	27.60%	0.24%	11.28%	89.19%	0.86%	0.16%	9.80%	76.36%	5.97%	0.24%	17.44%
8	53.58%	36.66%	1.42%	8.34%	87.96%	1.10%	0.45%	10.49%	78.27%	6.89%	0.65%	14.19%
9	32.41%	57.38%	0.88%	9.32%	88.47%	1.68%	0.60%	9.25%	71.53%	10.67%	0.84%	16.95%
10	42.32%	42.28%	0.34%	15.06%	88.43%	1.17%	0.21%	10.19%	67.65%	10.02%	0.31%	22.02%
11	25.20%	66.06%	0.43%	8.31%	87.19%	2.95%	0.19%	9.66%	61.78%	18.17%	0.41%	19.64%
12	37.17%	47.44%	0.52%	14.87%	84.32%	1.62%	0.44%	13.62%	62.12%	12.26%	0.55%	25.07%
13	47.88%	34.15%	0.20%	17.78%	86.44%	1.49%	0.16%	11.91%	63.95%	10.79%	0.22%	25.03%
14	18.60%	65.78%	0.25%	15.37%	79.63%	5.17%	0.20%	15.00%	42.15%	27.01%	0.30%	30.54%
15	57.80%	23.77%	0.21%	18.22%	85.63%	1.51%	0.15%	12.72%	63.95%	7.87%	0.19%	27.99%
16	50.17%	20.32%	0.35%	29.16%	82.94%	1.00%	0.21%	15.85%	57.62%	5.50%	0.36%	36.52%
17	54.51%	26.94%	0.32%	18.23%	87.43%	0.90%	0.20%	11.46%	71.63%	5.84%	0.23%	22.30%
18	40.26%	45.42%	0.27%	14.05%	86.13%	1.36%	0.13%	12.38%	67.79%	10.24%	0.22%	21.75%
19	19.46%	65.58%	1.11%	13.85%	79.86%	4.15%	1.50%	14.49%	45.33%	25.60%	1.39%	27.67%
20	40.54%	42.80%	0.23%	16.44%	82.74%	2.64%	0.25%	14.37%	58.13%	12.92%	0.26%	28.69%
21	27.20%	60.39%	0.48%	11.93%	85.98%	2.57%	0.45%	11.00%	59.72%	17.33%	0.61%	22.34%
22	38.27%	45.69%	0.24%	15.81%	81.47%	4.70%	0.23%	13.61%	51.69%	16.38%	0.24%	31.69%
23	58.02%	27.66%	0.26%	14.06%	86.29%	1.40%	0.26%	12.04%	67.74%	6.60%	0.26%	25.40%
24	19.15%	49.09%	24.37%	7.39%	63.30%	3.97%	20.62%	12.11%	41.48%	17.63%	22.65%	18.23%
25	42.27%	43.00%	0.32%	14.40%	90.27%	0.99%	0.22%	8.52%	69.86%	9.18%	0.32%	20.64%
26	39.89%	50.54%	0.22%	9.35%	90.14%	1.34%	0.17%	8.35%	70.22%	11.83%	0.27%	17.68%
27	29.76%	56.31%	0.28%	13.65%	87.73%	2.58%	0.20%	9.49%	57.33%	18.31%	0.32%	24.04%
28	25.80%	63.75%	0.28%	10.17%	83.45%	5.87%	0.25%	10.43%	44.35%	28.28%	0.30%	27.07%
29	41.04%	47.26%	0.35%	11.35%	89.76%	1.06%	0.44%	8.74%	73.75%	8.39%	0.72%	17.14%
30	55.14%	32.37%	0.20%	12.30%	90.21%	0.53%	0.19%	9.07%	78.47%	5.42%	0.24%	15.86%
31	34.58%	53.16%	0.21%	12.04%	89.28%	1.21%	0.18%	9.34%	65.14%	13.57%	0.26%	21.03%
32	40.82%	46.48%	0.17%	12.53%	88.84%	1.90%	0.15%	9.10%	64.31%	13.87%	0.19%	21.63%
33	44.04%	45.09%	0.22%	10.65%	89.26%	0.98%	0.17%	9.59%	74.38%	8.56%	0.22%	16.83%

Black = Black or African American, NA = American Indian and Alaskan Native, 'Other' includes Asian, Pacific Islander, two or more races, and undesignated race

Data Source: North Carolina State Board of Elections. Voter registration snapshot as of November 7, 2020. Note that voter records that could not be associated with a geographic location were excluded.

District plan definition file: 'SL 2022-2.csv', modified 2/17/2022 8:15 PM

[VR20-PBR-20G] - Generated 2/17/2022

Voter Registration Party by Race Report

District Plan: SL 2022-2

	Democratic Voters				Republican Voters				Unaffiliated Voters			
District	**% White**	**% Black**	**% NA**	**% Other**	**% White**	**% Black**	**% NA**	**% Other**	**% White**	**% Black**	**% NA**	**% Other**
34	35.80%	45.82%	0.25%	18.13%	87.11%	1.44%	0.16%	11.30%	62.59%	12.35%	0.32%	24.74%
35	45.49%	34.14%	0.35%	20.02%	87.74%	0.84%	0.18%	11.23%	69.85%	6.84%	0.27%	23.03%
36	76.35%	13.49%	0.12%	10.04%	91.89%	0.28%	0.09%	7.73%	83.63%	2.51%	0.16%	13.70%
37	53.32%	33.66%	0.20%	12.82%	89.96%	0.70%	0.14%	9.20%	76.75%	6.19%	0.17%	16.89%
38	21.21%	64.82%	0.25%	13.72%	77.30%	7.53%	0.24%	14.93%	45.60%	26.17%	0.30%	27.93%
39	38.34%	45.10%	0.27%	16.29%	86.34%	2.33%	0.17%	11.16%	62.63%	13.50%	0.28%	23.59%
40	17.89%	65.33%	0.28%	16.49%	79.73%	5.20%	0.31%	14.75%	41.21%	26.35%	0.31%	32.14%
41	21.95%	65.80%	0.20%	12.04%	84.00%	4.13%	0.20%	11.67%	53.39%	21.93%	0.26%	24.43%
42	54.04%	27.57%	0.41%	17.98%	89.48%	0.97%	0.20%	9.35%	69.02%	7.16%	0.35%	23.47%
43	41.37%	45.76%	0.23%	12.64%	88.97%	1.20%	0.17%	9.65%	68.51%	11.25%	0.29%	19.95%
44	53.15%	38.28%	0.16%	8.41%	88.92%	0.83%	0.14%	10.11%	78.38%	5.99%	0.15%	15.48%
45	61.46%	24.64%	0.12%	13.77%	90.68%	0.55%	0.09%	8.68%	77.73%	4.68%	0.17%	17.42%
46	81.62%	9.53%	0.17%	8.68%	92.25%	0.41%	0.10%	7.24%	84.52%	2.17%	0.16%	13.15%
47	85.62%	5.25%	0.13%	9.00%	92.12%	0.21%	0.13%	7.54%	85.00%	1.53%	0.18%	13.29%
48	73.32%	16.07%	0.16%	10.45%	91.53%	0.54%	0.12%	7.82%	84.25%	2.57%	0.18%	13.00%
49	75.90%	12.03%	0.19%	11.87%	88.77%	0.87%	0.15%	10.21%	78.47%	3.66%	0.23%	17.65%
50	87.02%	3.49%	2.99%	6.50%	92.84%	0.17%	1.11%	5.89%	85.97%	1.20%	2.47%	10.37%
Total:	**40.74%**	**45.66%**	**1.03%**	**12.57%**	**87.90%**	**1.62%**	**0.47%**	**10.01%**	**66.85%**	**11.40%**	**0.73%**	**21.02%**

Black = Black or African American, NA = American Indian and Alaskan Native, 'Other' includes Asian, Pacific Islander, two or more races, and undesignated race

Data Source: North Carolina State Board of Elections. Voter registration snapshot as of November 7, 2020. Note that voter records that could not be associated with a geographic location were excluded.

District plan definition file: 'SL 2022-2.csv', modified 2/17/2022 8:15 PM

[VR20-PBR-20G] - Generated 2/17/2022

2020 Election Contest Report - US President-12304-

District Plan: SL 2022-2

District	Rep	% Rep	Dem	% Dem	Lib	% Lib	Grn	% Grn	Cnst	% Cnst	W-I	% W-I
1	72,121	60.84%	44,775	37.77%	927	0.78%	202	0.17%	290	0.24%	220	0.19%
2	62,059	57.54%	44,386	41.15%	889	0.82%	151	0.14%	204	0.19%	164	0.15%
3	51,640	48.40%	53,970	50.59%	602	0.56%	149	0.14%	200	0.19%	125	0.12%
4	55,164	52.50%	48,801	46.44%	649	0.62%	156	0.15%	175	0.17%	139	0.13%
5	47,950	42.63%	62,968	55.98%	885	0.79%	242	0.22%	214	0.19%	232	0.21%
6	46,078	63.79%	24,266	33.59%	1,506	2.08%	136	0.19%	103	0.14%	149	0.21%
7	60,325	49.02%	60,539	49.19%	1,400	1.14%	330	0.27%	184	0.15%	286	0.23%
8	75,609	60.37%	48,236	38.51%	850	0.68%	174	0.14%	165	0.13%	208	0.17%
9	64,302	60.71%	40,503	38.24%	643	0.61%	137	0.13%	193	0.18%	134	0.13%
10	68,353	61.38%	41,257	37.05%	1,164	1.05%	215	0.19%	150	0.13%	218	0.20%
11	55,119	49.80%	54,257	49.02%	714	0.65%	174	0.16%	225	0.20%	194	0.18%
12	53,373	59.68%	34,605	38.69%	958	1.07%	195	0.22%	136	0.15%	165	0.18%
13	39,523	34.00%	74,365	63.98%	1,369	1.18%	317	0.27%	200	0.17%	464	0.40%
14	28,151	28.01%	70,683	70.32%	957	0.95%	268	0.27%	173	0.17%	287	0.29%
15	32,765	29.86%	74,736	68.10%	1,354	1.23%	334	0.30%	157	0.14%	394	0.36%
16	34,708	32.37%	70,492	65.75%	1,257	1.17%	251	0.23%	137	0.13%	363	0.34%
17	53,061	46.38%	58,879	51.47%	1,593	1.39%	277	0.24%	177	0.15%	412	0.36%
18	54,636	47.33%	58,742	50.89%	1,228	1.06%	220	0.19%	187	0.16%	423	0.37%
19	45,295	44.22%	55,384	54.07%	1,074	1.05%	271	0.26%	201	0.20%	208	0.20%
20	32,054	26.81%	85,671	71.64%	1,001	0.84%	315	0.26%	191	0.16%	346	0.29%
21	51,503	49.94%	49,864	48.35%	1,091	1.06%	237	0.23%	180	0.17%	250	0.24%
22	21,544	19.83%	85,480	78.69%	867	0.80%	294	0.27%	143	0.13%	306	0.28%
23	40,449	33.99%	76,917	64.63%	861	0.72%	278	0.23%	203	0.17%	310	0.26%
24	44,732	53.50%	38,010	45.46%	477	0.57%	154	0.18%	122	0.15%	123	0.15%
25	64,747	58.98%	43,544	39.66%	842	0.77%	261	0.24%	207	0.19%	183	0.17%
26	69,692	56.70%	51,622	42.00%	921	0.75%	212	0.17%	218	0.18%	245	0.20%
27	44,540	41.74%	60,504	56.71%	867	0.81%	282	0.26%	223	0.21%	281	0.26%
28	24,364	23.69%	76,953	74.82%	756	0.74%	285	0.28%	193	0.19%	294	0.29%
29	74,636	67.81%	34,255	31.12%	683	0.62%	168	0.15%	180	0.16%	138	0.13%
30	82,856	72.77%	29,340	25.77%	916	0.80%	240	0.21%	297	0.26%	212	0.19%
31	61,000	55.20%	47,962	43.40%	881	0.80%	227	0.21%	192	0.17%	238	0.22%
32	44,198	37.92%	70,355	60.36%	1,084	0.93%	302	0.26%	230	0.20%	387	0.33%
33	74,755	69.60%	31,243	29.09%	802	0.75%	186	0.17%	201	0.19%	214	0.20%
34	59,845	53.19%	50,882	45.22%	1,064	0.95%	244	0.22%	156	0.14%	328	0.29%
35	72,904	60.64%	45,514	37.86%	1,053	0.88%	226	0.19%	193	0.16%	336	0.28%
36	83,406	77.25%	23,382	21.66%	683	0.63%	125	0.12%	204	0.19%	174	0.16%
37	76,932	63.76%	41,964	34.78%	1,058	0.88%	210	0.17%	204	0.17%	293	0.24%
38	19,037	18.52%	81,977	79.73%	941	0.92%	324	0.32%	185	0.18%	348	0.34%
39	36,172	31.86%	75,180	66.22%	1,268	1.12%	296	0.26%	179	0.16%	435	0.38%
40	27,770	28.92%	66,631	69.39%	833	0.87%	318	0.33%	175	0.18%	295	0.31%
41	34,669	30.87%	75,769	67.46%	1,005	0.89%	362	0.32%	174	0.15%	343	0.31%
42	51,645	41.57%	70,424	56.69%	1,228	0.99%	278	0.22%	202	0.16%	459	0.37%
43	66,190	61.87%	39,352	36.78%	859	0.80%	216	0.20%	156	0.15%	218	0.20%
44	76,982	69.92%	31,836	28.91%	753	0.68%	177	0.16%	193	0.18%	165	0.15%
45	80,315	70.04%	32,794	28.60%	870	0.76%	234	0.20%	235	0.20%	230	0.20%
46	68,068	61.36%	41,263	37.20%	822	0.74%	275	0.25%	272	0.25%	230	0.21%
47	77,230	63.26%	42,978	35.21%	1,016	0.83%	284	0.23%	285	0.23%	284	0.23%
48	72,600	63.03%	40,848	35.47%	974	0.85%	258	0.22%	246	0.21%	249	0.22%

Candidates: Trump (Rep), Biden (Dem), Jorgensen (Lib), Hawkins (Grn), Blankenship (Cst)
Data Source: North Carolina State Board of Elections, 'statewide_precinct_sort' file, administrative precincts excluded.
District plan definition file: 'SL 2022-2.csv', modified 2/17/2022 8:15 PM
[EL20-PRS-20G] - Generated 2/17/2022

2020 Election Contest Report - US President-12305-

District Plan: SL 2022-2

District	Rep	% Rep	Dem	% Dem	Lib	% Lib	Grn	% Grn	Cnst	% Cnst	W-I	% W-I
49	42,246	35.67%	74,197	62.64%	1,092	0.92%	395	0.33%	219	0.18%	292	0.25%
50	76,986	63.62%	41,950	34.67%	1,053	0.87%	324	0.27%	379	0.31%	323	0.27%
Total:	**2,754,299**	**49.91%**	**2,680,505**	**48.57%**	**48,640**	**0.88%**	**12,186**	**0.22%**	**9,908**	**0.18%**	**13,314**	**0.24%**

Candidates: Trump (Rep), Biden (Dem), Jorgensen (Lib), Hawkins (Grn), Blankenship (Cst)
Data Source: North Carolina State Board of Elections, 'statewide_precinct_sort' file, administrative precincts excluded.
District plan definition file: 'SL 2022-2.csv', modified 2/17/2022 8:15 PM
[EL20-PRS-20G] - Generated 2/17/2022

2020 Election Contest Report - US Senate -12306-

District Plan: SL 2022-2

District	Rep	% Rep	Dem	% Dem	Lib	% Lib	Cnst	% Cnst
1	69,185	59.09%	43,217	36.91%	3,265	2.79%	1,424	1.22%
2	58,888	55.16%	43,190	40.45%	3,069	2.87%	1,614	1.51%
3	48,947	46.40%	53,063	50.30%	2,284	2.17%	1,193	1.13%
4	52,407	50.34%	47,837	45.95%	2,493	2.39%	1,366	1.31%
5	46,289	41.45%	61,228	54.83%	3,001	2.69%	1,153	1.03%
6	42,868	60.21%	23,345	32.79%	3,627	5.09%	1,363	1.91%
7	58,644	48.20%	56,407	46.36%	5,071	4.17%	1,538	1.26%
8	71,233	57.53%	46,989	37.95%	3,839	3.10%	1,750	1.41%
9	60,400	57.71%	39,765	37.99%	2,909	2.78%	1,586	1.52%
10	64,822	58.82%	39,771	36.09%	3,953	3.59%	1,667	1.51%
11	52,249	47.55%	53,394	48.59%	2,818	2.56%	1,417	1.29%
12	50,403	56.82%	33,740	38.03%	3,162	3.56%	1,406	1.58%
13	41,229	35.74%	69,196	59.99%	4,110	3.56%	817	0.71%
14	27,272	27.33%	67,933	68.07%	3,541	3.55%	1,049	1.05%
15	34,936	32.07%	69,679	63.95%	3,670	3.37%	668	0.61%
16	36,570	34.37%	65,480	61.55%	3,616	3.40%	721	0.68%
17	53,697	47.28%	54,325	47.84%	4,523	3.98%	1,019	0.90%
18	54,370	47.44%	55,518	48.44%	3,677	3.21%	1,049	0.92%
19	42,954	42.32%	53,351	52.56%	3,603	3.55%	1,602	1.58%
20	32,872	27.64%	81,908	68.86%	3,259	2.74%	908	0.76%
21	49,852	48.84%	47,307	46.35%	3,536	3.46%	1,378	1.35%
22	22,275	20.64%	81,923	75.89%	2,943	2.73%	803	0.74%
23	39,697	33.61%	74,635	63.18%	2,839	2.40%	956	0.81%
24	40,915	50.01%	37,461	45.79%	2,186	2.67%	1,247	1.52%
25	61,616	56.56%	42,987	39.46%	3,014	2.77%	1,327	1.22%
26	66,487	54.53%	50,346	41.29%	3,639	2.98%	1,451	1.19%
27	43,033	40.70%	58,108	54.96%	3,365	3.18%	1,226	1.16%
28	24,358	23.89%	73,619	72.19%	3,059	3.00%	943	0.92%
29	70,166	64.46%	34,034	31.27%	2,887	2.65%	1,760	1.62%
30	78,074	68.87%	30,260	26.69%	3,277	2.89%	1,758	1.55%
31	57,502	52.51%	46,735	42.68%	3,632	3.32%	1,639	1.50%
32	44,318	38.36%	66,176	57.28%	3,713	3.21%	1,321	1.14%
33	70,337	66.13%	30,688	28.85%	3,215	3.02%	2,128	2.00%
34	58,005	52.05%	47,659	42.77%	4,125	3.70%	1,653	1.48%
35	72,415	60.78%	42,048	35.29%	3,494	2.93%	1,195	1.00%
36	77,193	72.20%	24,874	23.26%	2,952	2.76%	1,897	1.77%
37	74,507	62.35%	39,164	32.77%	4,010	3.36%	1,823	1.53%
38	19,701	19.31%	77,345	75.82%	3,878	3.80%	1,088	1.07%
39	39,731	35.24%	68,209	60.51%	3,896	3.46%	896	0.79%
40	27,055	28.41%	63,318	66.49%	3,654	3.84%	1,199	1.26%
41	35,090	31.50%	71,048	63.77%	3,965	3.56%	1,311	1.18%
42	54,920	44.54%	63,642	51.61%	3,848	3.12%	899	0.73%
43	63,023	59.57%	37,960	35.88%	3,323	3.14%	1,490	1.41%
44	73,070	67.03%	31,285	28.70%	2,942	2.70%	1,710	1.57%
45	76,172	66.94%	32,038	28.15%	3,523	3.10%	2,063	1.81%
46	64,347	58.58%	40,706	37.06%	3,158	2.87%	1,636	1.49%
47	72,878	60.33%	42,532	35.21%	3,561	2.95%	1,827	1.51%
48	70,334	61.59%	39,377	34.48%	3,030	2.65%	1,458	1.28%

Candidates: Tillis (Rep), Cunningham (Dem), Bray (Lib), Hayes (Cst)
Data Source: North Carolina State Board of Elections, 'statewide_precinct_sort' file, administrative precincts excluded.
District plan definition file: 'SL 2022-2.csv', modified 2/17/2022 8:15 PM
[EL20-SEN-20G] - Generated 2/17/2022

2020 Election Contest Report - US Senate -12307-

District Plan: SL 2022-2

District	Rep	% Rep	Dem	% Dem	Lib	% Lib	Cnst	% Cnst
49	41,169	35.10%	71,147	60.66%	3,770	3.21%	1,207	1.03%
50	72,894	60.86%	41,543	34.69%	3,474	2.90%	1,860	1.55%
Total:	**2,661,369**	**48.67%**	**2,567,510**	**46.95%**	**171,398**	**3.13%**	**68,459**	**1.25%**

Candidates: Tillis (Rep), Cunningham (Dem), Bray (Lib), Hayes (Cst)
Data Source: North Carolina State Board of Elections, 'statewide_precinct_sort' file, administrative precincts excluded.
District plan definition file: 'SL 2022-2.csv', modified 2/17/2022 8:15 PM
[EL20-SEN-20G] - Generated 2/17/2022

2020 Election Contest Report - NC Governor 12308-

District Plan: SL 2022-2

District	Dem	% Dem	Rep	% Rep	Lib	% Lib	Cnst	% Cnst
1	47,428	40.20%	68,962	58.45%	1,071	0.91%	525	0.44%
2	46,935	43.65%	59,230	55.09%	912	0.85%	444	0.41%
3	56,096	52.80%	48,959	46.08%	783	0.74%	402	0.38%
4	51,594	49.23%	52,039	49.66%	753	0.72%	412	0.39%
5	65,390	58.24%	45,468	40.50%	1,003	0.89%	417	0.37%
6	25,653	35.89%	43,838	61.33%	1,454	2.03%	536	0.75%
7	63,800	52.06%	56,567	46.15%	1,656	1.35%	536	0.44%
8	52,756	42.35%	70,085	56.26%	1,178	0.95%	564	0.45%
9	43,251	41.00%	61,011	57.84%	813	0.77%	414	0.39%
10	45,165	40.66%	64,310	57.90%	1,137	1.02%	462	0.42%
11	58,279	52.72%	51,070	46.20%	821	0.74%	376	0.34%
12	37,919	42.57%	49,671	55.77%	1,074	1.21%	405	0.45%
13	77,489	66.91%	36,398	31.43%	1,496	1.29%	423	0.37%
14	72,895	72.73%	25,714	25.66%	1,193	1.19%	423	0.42%
15	76,955	70.39%	30,567	27.96%	1,439	1.32%	370	0.34%
16	73,742	69.03%	31,372	29.37%	1,357	1.27%	349	0.33%
17	62,696	54.97%	49,422	43.33%	1,522	1.33%	421	0.37%
18	62,360	54.19%	51,122	44.42%	1,202	1.04%	399	0.35%
19	58,271	57.11%	41,792	40.96%	1,387	1.36%	575	0.56%
20	87,896	73.56%	30,057	25.15%	1,156	0.97%	379	0.32%
21	52,980	51.61%	47,719	46.49%	1,390	1.35%	564	0.55%
22	87,027	80.31%	19,822	18.29%	1,160	1.07%	350	0.32%
23	79,628	67.09%	37,740	31.80%	997	0.84%	326	0.27%
24	42,549	51.40%	39,184	47.34%	717	0.87%	323	0.39%
25	47,794	43.65%	60,380	55.15%	924	0.84%	387	0.35%
26	56,156	45.88%	64,647	52.82%	1,136	0.93%	460	0.38%
27	63,665	60.11%	40,427	38.17%	1,290	1.22%	537	0.51%
28	78,535	76.94%	21,788	21.35%	1,294	1.27%	457	0.45%
29	38,747	35.36%	69,514	63.44%	884	0.81%	438	0.40%
30	34,490	30.33%	77,852	68.46%	997	0.88%	381	0.34%
31	51,695	46.97%	56,667	51.49%	1,193	1.08%	503	0.46%
32	73,533	63.39%	40,649	35.04%	1,352	1.17%	470	0.41%
33	34,886	32.58%	70,698	66.02%	1,014	0.95%	484	0.45%
34	53,271	47.71%	56,445	50.55%	1,446	1.30%	490	0.44%
35	47,870	39.99%	70,086	58.55%	1,267	1.06%	488	0.41%
36	29,151	27.05%	77,455	71.88%	802	0.74%	344	0.32%
37	44,583	37.10%	73,630	61.27%	1,452	1.21%	509	0.42%
38	82,233	80.32%	17,937	17.52%	1,701	1.66%	507	0.50%
39	75,640	66.95%	35,300	31.25%	1,596	1.41%	440	0.39%
40	67,966	71.13%	25,419	26.60%	1,551	1.62%	614	0.64%
41	76,838	68.76%	32,750	29.31%	1,622	1.45%	544	0.49%
42	71,795	58.02%	50,042	40.44%	1,451	1.17%	454	0.37%
43	42,129	39.57%	62,717	58.91%	1,147	1.08%	472	0.44%
44	35,224	32.10%	73,183	66.69%	914	0.83%	422	0.38%
45	36,592	31.99%	76,192	66.60%	1,100	0.96%	513	0.45%
46	45,263	41.00%	63,514	57.53%	1,097	0.99%	536	0.49%
47	47,321	38.89%	72,536	59.62%	1,283	1.05%	534	0.44%
48	44,461	38.74%	68,727	59.88%	1,121	0.98%	460	0.40%

Candidates: Cooper (Dem), Forest (Rep), DiFiore (Lib), Pisano (Cst)
Data Source: North Carolina State Board of Elections, 'statewide_precinct_sort' file, administrative precincts excluded.
District plan definition file: 'SL 2022-2.csv', modified 2/17/2022 8:15 PM
[EL20-GOV-20G] - Generated 2/17/2022

2020 Election Contest Report - NC Governor 12309-

District Plan: SL 2022-2

District	Dem	% Dem	Rep	% Rep	Lib	% Lib	Cnst	% Cnst
49	76,012	64.65%	39,296	33.42%	1,742	1.48%	532	0.45%
50	46,097	38.24%	72,492	60.14%	1,361	1.13%	585	0.49%
Total:	**2,830,701**	**51.50%**	**2,582,462**	**46.98%**	**60,408**	**1.10%**	**22,956**	**0.42%**

Candidates: Cooper (Dem), Forest (Rep), DiFiore (Lib), Pisano (Cst)
Data Source: North Carolina State Board of Elections, 'statewide_precinct_sort' file, administrative precincts excluded.
District plan definition file: 'SL 2022-2.csv', modified 2/17/2022 8:15 PM
[EL20-GOV-20G] - Generated 2/17/2022

2020 Election Contest Report - NC Lieutenant Governor

District Plan: SL 2022-2

District	Rep	% Rep	Dem	% Dem
1	72,090	62.26%	43,707	37.74%
2	62,486	59.03%	43,363	40.97%
3	51,400	49.04%	53,417	50.96%
4	55,143	53.23%	48,451	46.77%
5	49,133	44.28%	61,826	55.72%
6	45,953	65.77%	23,914	34.23%
7	61,861	51.54%	58,175	48.46%
8	74,948	61.37%	47,168	38.63%
9	63,903	61.55%	39,927	38.45%
10	68,446	62.83%	40,493	37.17%
11	55,294	50.58%	54,018	49.42%
12	53,275	60.61%	34,627	39.39%
13	42,437	37.20%	71,631	62.80%
14	28,717	28.94%	70,521	71.06%
15	35,766	33.22%	71,902	66.78%
16	37,369	35.57%	67,678	64.43%
17	55,935	49.84%	56,294	50.16%
18	56,520	49.75%	57,086	50.25%
19	45,331	44.96%	55,501	55.04%
20	34,226	29.06%	83,537	70.94%
21	51,895	51.49%	48,889	48.51%
22	23,129	21.59%	84,003	78.41%
23	41,856	35.82%	75,005	64.18%
24	42,250	52.27%	38,583	47.73%
25	65,488	60.29%	43,140	39.71%
26	70,741	58.44%	50,304	41.56%
27	45,832	43.75%	58,938	56.25%
28	25,951	25.61%	75,399	74.39%
29	74,024	68.51%	34,031	31.49%
30	83,771	74.17%	29,179	25.83%
31	61,446	56.57%	47,167	43.43%
32	46,741	40.96%	67,377	59.04%
33	74,354	70.54%	31,049	29.46%
34	60,974	55.24%	49,401	44.76%
35	73,998	63.11%	43,250	36.89%
36	82,647	77.81%	23,570	22.19%
37	77,601	65.83%	40,280	34.17%
38	20,631	20.38%	80,613	79.62%
39	40,446	36.36%	70,803	63.64%
40	28,377	30.02%	66,162	69.98%
41	36,327	32.90%	74,073	67.10%
42	56,343	46.24%	65,505	53.76%
43	65,627	63.07%	38,425	36.93%
44	76,301	70.80%	31,462	29.20%
45	80,600	71.21%	32,589	28.79%
46	68,048	62.48%	40,863	37.52%
47	76,961	64.48%	42,401	35.52%
48	73,633	64.87%	39,872	35.13%

Candidates: Robinson (Rep), Holley (Dem)
Data Source: North Carolina State Board of Elections, 'statewide_precinct_sort' file, administrative precincts excluded.
District plan definition file: 'SL 2022-2.csv', modified 2/17/2022 8:15 PM
[EL20-LG-20G] - Generated 2/17/2022

2020 Election Contest Report - NC Lieutenant Governor

District Plan: SL 2022-2

District	Rep	% Rep	Dem	% Dem
49	43,345	37.36%	72,682	62.64%
50	77,406	65.11%	41,475	34.89%
Total:	**2,796,976**	**51.64%**	**2,619,726**	**48.36%**

Candidates: Robinson (Rep), Holley (Dem)
Data Source: North Carolina State Board of Elections, 'statewide_precinct_sort' file, administrative precincts excluded.
District plan definition file: 'SL 2022-2.csv', modified 2/17/2022 8:15 PM
[EL20-LG-20G] - Generated 2/17/2022

2020 Election Contest Report - NC Attorney General

District Plan: SL 2022-2

District	Dem	% Dem	Rep	% Rep
1	45,204	39.15%	70,255	60.85%
2	45,171	42.91%	60,091	57.09%
3	54,890	52.67%	49,332	47.33%
4	50,591	48.93%	52,798	51.07%
5	64,215	58.04%	46,431	41.96%
6	24,606	35.19%	45,316	64.81%
7	60,782	50.71%	59,072	49.29%
8	49,255	40.43%	72,581	59.57%
9	41,833	40.54%	61,367	59.46%
10	42,994	39.68%	65,352	60.32%
11	57,087	52.28%	52,103	47.72%
12	36,455	41.61%	51,161	58.39%
13	73,965	64.82%	40,149	35.18%
14	71,706	72.40%	27,336	27.60%
15	74,230	68.88%	33,544	31.12%
16	69,384	66.06%	35,650	33.94%
17	58,424	52.14%	53,628	47.86%
18	59,213	52.22%	54,179	47.78%
19	56,842	56.49%	43,780	43.51%
20	84,916	72.15%	32,775	27.85%
21	50,263	49.97%	50,330	50.03%
22	84,902	79.32%	22,135	20.68%
23	77,323	66.30%	39,308	33.70%
24	39,896	49.65%	40,465	50.35%
25	45,356	41.91%	62,855	58.09%
26	52,762	43.71%	67,942	56.29%
27	60,694	58.09%	43,796	41.91%
28	76,534	75.72%	24,536	24.28%
29	36,503	33.92%	71,101	66.08%
30	31,535	27.95%	81,292	72.05%
31	48,659	44.75%	60,085	55.25%
32	67,716	59.10%	46,869	40.90%
33	33,768	32.10%	71,415	67.90%
34	51,600	46.87%	58,502	53.13%
35	44,994	38.33%	72,387	61.67%
36	26,328	24.84%	79,662	75.16%
37	42,067	35.76%	75,558	64.24%
38	80,948	80.15%	20,049	19.85%
39	71,779	64.62%	39,295	35.38%
40	66,893	70.81%	27,570	29.19%
41	74,630	67.72%	35,569	32.28%
42	67,301	55.29%	54,417	44.71%
43	40,682	38.80%	64,176	61.20%
44	33,971	31.60%	73,537	68.40%
45	35,384	31.29%	77,695	68.71%
46	42,984	39.53%	65,759	60.47%
47	44,950	37.73%	74,172	62.27%
48	41,066	36.27%	72,158	63.73%

Candidates: Stein (Dem), O'Neill (Rep)
Data Source: North Carolina State Board of Elections, 'statewide_precinct_sort' file, administrative precincts excluded.
District plan definition file: 'SL 2022-2.csv', modified 2/17/2022 8:15 PM
[EL20-AG-20G] - Generated 2/17/2022

2020 Election Contest Report - NC Attorney General

District Plan: SL 2022-2

District	Dem	% Dem	Rep	% Rep
49	74,084	63.99%	41,689	36.01%
50	43,440	36.65%	75,073	63.35%
Total:	**2,710,775**	**50.13%**	**2,696,297**	**49.87%**

Candidates: Stein (Dem), O'Neill (Rep)
Data Source: North Carolina State Board of Elections, 'statewide_precinct_sort' file, administrative precincts excluded.
District plan definition file: 'SL 2022-2.csv', modified 2/17/2022 8:15 PM
[EL20-AG-20G] - Generated 2/17/2022

2020 Election Contest Report - NC Auditor -12314-

District Plan: SL 2022-2

District	Dem	% Dem	Rep	% Rep
1	46,961	41.02%	67,524	58.98%
2	47,728	45.49%	57,201	54.51%
3	56,476	54.26%	47,601	45.74%
4	51,902	50.48%	50,924	49.52%
5	67,091	60.83%	43,207	39.17%
6	25,254	36.65%	43,653	63.35%
7	59,939	50.78%	58,087	49.22%
8	48,749	40.56%	71,433	59.44%
9	42,644	41.47%	60,189	58.53%
10	44,616	41.36%	63,253	58.64%
11	61,037	56.19%	47,583	43.81%
12	37,344	42.82%	49,862	57.18%
13	74,531	66.04%	38,331	33.96%
14	72,081	73.28%	26,288	26.72%
15	74,285	69.78%	32,172	30.22%
16	69,732	67.20%	34,030	32.80%
17	59,179	53.41%	51,615	46.59%
18	60,058	53.45%	52,298	46.55%
19	56,659	56.69%	43,285	43.31%
20	85,205	72.99%	31,526	27.01%
21	50,525	50.68%	49,170	49.32%
22	85,056	79.97%	21,307	20.03%
23	77,104	66.69%	38,505	33.31%
24	41,130	51.40%	38,892	48.60%
25	44,944	41.85%	62,445	58.15%
26	52,853	44.24%	66,606	55.76%
27	60,832	58.80%	42,616	41.20%
28	76,530	76.44%	23,594	23.56%
29	36,393	34.03%	70,566	65.97%
30	32,017	28.55%	80,121	71.45%
31	49,146	45.66%	58,488	54.34%
32	69,116	61.21%	43,806	38.79%
33	33,060	31.63%	71,460	68.37%
34	51,138	46.93%	57,828	53.07%
35	44,259	38.19%	71,647	61.81%
36	26,180	24.94%	78,782	75.06%
37	42,149	36.13%	74,505	63.87%
38	80,415	80.16%	19,909	19.84%
39	71,477	65.13%	38,276	34.87%
40	66,558	70.95%	27,257	29.05%
41	74,378	68.08%	34,873	31.92%
42	66,886	55.64%	53,325	44.36%
43	39,743	38.59%	63,256	61.41%
44	33,487	31.36%	73,286	68.64%
45	34,625	30.82%	77,734	69.18%
46	42,767	39.66%	65,071	60.34%
47	44,505	37.87%	73,000	62.13%
48	41,036	36.54%	71,271	63.46%

Candidates: Wood (Dem), Street (Rep)
Data Source: North Carolina State Board of Elections, 'statewide_precinct_sort' file, administrative precincts excluded.
District plan definition file: 'SL 2022-2.csv', modified 2/17/2022 8:15 PM
[EL20-AUD-20G] - Generated 2/17/2022

2020 Election Contest Report - NC Auditor -12315-

District Plan: SL 2022-2

District	Dem	% Dem	Rep	% Rep
49	73,729	64.22%	41,076	35.78%
50	43,864	37.29%	73,760	62.71%
Total:	**2,727,373**	**50.89%**	**2,632,494**	**49.11%**

Candidates: Wood (Dem), Street (Rep)
Data Source: North Carolina State Board of Elections, 'statewide_precinct_sort' file, administrative precincts excluded.
District plan definition file: 'SL 2022-2.csv', modified 2/17/2022 8:15 PM
[EL20-AUD-20G] - Generated 2/17/2022

2020 Election Contest Report - NC Commissioner of Agriculture

District Plan: SL 2022-2

District	Rep	% Rep	Dem	% Dem
1	73,050	63.52%	41,960	36.48%
2	63,179	60.03%	42,075	39.97%
3	52,156	49.98%	52,190	50.02%
4	57,059	55.25%	46,216	44.75%
5	50,236	45.60%	59,934	54.40%
6	45,521	65.96%	23,497	34.04%
7	62,333	52.58%	56,223	47.42%
8	75,151	62.42%	45,237	37.58%
9	64,617	62.60%	38,608	37.40%
10	72,402	66.48%	36,498	33.52%
11	58,055	53.22%	51,021	46.78%
12	55,647	63.46%	32,041	36.54%
13	50,025	44.10%	63,398	55.90%
14	32,857	33.27%	65,908	66.73%
15	43,603	40.75%	63,393	59.25%
16	42,084	40.39%	62,101	59.61%
17	60,756	54.57%	50,576	45.43%
18	60,746	53.86%	52,046	46.14%
19	46,292	46.14%	54,031	53.86%
20	38,187	32.67%	78,702	67.33%
21	53,774	53.68%	46,407	46.32%
22	26,352	24.81%	79,870	75.19%
23	45,658	39.33%	70,441	60.67%
24	42,201	52.73%	37,829	47.27%
25	68,184	63.03%	39,995	36.97%
26	75,248	62.32%	45,503	37.68%
27	48,601	46.66%	55,560	53.34%
28	29,574	29.36%	71,151	70.64%
29	75,104	69.81%	32,483	30.19%
30	86,203	76.51%	26,462	23.49%
31	63,188	58.46%	44,899	41.54%
32	49,736	43.91%	63,543	56.09%
33	75,914	72.39%	28,952	27.61%
34	61,934	56.67%	47,352	43.33%
35	74,154	63.88%	41,932	36.12%
36	84,191	79.59%	21,594	20.41%
37	78,079	66.75%	38,895	33.25%
38	21,445	21.33%	79,076	78.67%
39	42,099	38.27%	67,903	61.73%
40	28,722	30.56%	65,264	69.44%
41	36,714	33.55%	72,703	66.45%
42	57,910	48.12%	62,438	51.88%
43	65,781	63.32%	38,108	36.68%
44	76,738	71.55%	30,514	28.45%
45	81,487	72.36%	31,134	27.64%
46	68,873	63.60%	39,417	36.40%
47	78,615	66.29%	39,970	33.71%
48	74,705	66.29%	37,996	33.71%

Candidates: Troxler (Rep), Wadsworth (Dem)
Data Source: North Carolina State Board of Elections, 'statewide_precinct_sort' file, administrative precincts excluded.
District plan definition file: 'SL 2022-2.csv', modified 2/17/2022 8:15 PM
[EL20-COA-20G] - Generated 2/17/2022

2020 Election Contest Report - NC Commissioner of Agriculture

District Plan: SL 2022-2

District	Rep	% Rep	Dem	% Dem
49	44,766	38.84%	70,490	61.16%
50	78,094	66.12%	40,007	33.88%
Total:	**2,898,000**	**53.85%**	**2,483,543**	**46.15%**

Candidates: Troxler (Rep), Wadsworth (Dem)
Data Source: North Carolina State Board of Elections, 'statewide_precinct_sort' file, administrative precincts excluded.
District plan definition file: 'SL 2022-2.csv', modified 2/17/2022 8:15 PM
[EL20-COA-20G] - Generated 2/17/2022

2020 Election Contest Report - NC Commissioner of Labor

District Plan: SL 2022-2

District	Rep	% Rep	Dem	% Dem
1	69,575	60.88%	44,710	39.12%
2	60,100	57.24%	44,895	42.76%
3	49,668	47.74%	54,380	52.26%
4	53,828	52.32%	49,063	47.68%
5	46,960	42.62%	63,226	57.38%
6	43,833	63.78%	24,888	36.22%
7	59,446	50.23%	58,897	49.77%
8	72,530	60.27%	47,814	39.73%
9	61,563	59.83%	41,329	40.17%
10	66,758	61.91%	41,065	38.09%
11	53,888	49.65%	54,651	50.35%
12	52,012	59.71%	35,092	40.29%
13	41,716	37.17%	70,511	62.83%
14	27,820	28.35%	70,306	71.65%
15	35,125	33.15%	70,836	66.85%
16	36,090	34.94%	67,199	65.06%
17	54,338	49.24%	56,025	50.76%
18	55,218	49.26%	56,875	50.74%
19	44,156	44.05%	56,077	55.95%
20	33,409	28.61%	83,376	71.39%
21	50,752	50.89%	48,984	49.11%
22	22,579	21.25%	83,673	78.75%
23	40,514	35.06%	75,043	64.94%
24	39,912	49.85%	40,149	50.15%
25	63,839	59.40%	43,626	40.60%
26	68,656	57.46%	50,828	42.54%
27	44,205	42.75%	59,199	57.25%
28	24,926	24.91%	75,126	75.09%
29	72,004	67.32%	34,954	32.68%
30	82,384	73.45%	29,775	26.55%
31	59,805	55.59%	47,781	44.41%
32	45,526	40.42%	67,114	59.58%
33	73,101	69.93%	31,435	30.07%
34	59,191	54.46%	49,493	45.54%
35	72,629	62.71%	43,194	37.29%
36	80,693	76.77%	24,421	23.23%
37	75,975	65.14%	40,652	34.86%
38	20,109	20.03%	80,270	79.97%
39	39,879	36.36%	69,813	63.64%
40	27,524	29.32%	66,349	70.68%
41	35,353	32.36%	73,906	67.64%
42	55,013	45.87%	64,932	54.13%
43	64,346	62.19%	39,125	37.81%
44	74,893	70.10%	31,944	29.90%
45	79,287	70.52%	33,142	29.48%
46	67,197	62.15%	40,922	37.85%
47	75,288	63.77%	42,776	36.23%
48	72,307	64.35%	40,050	35.65%

Candidates: Dobson (Rep), Holmes (Dem)
Data Source: North Carolina State Board of Elections, 'statewide_precinct_sort' file, administrative precincts excluded.
District plan definition file: 'SL 2022-2.csv', modified 2/17/2022 8:15 PM
[EL20-COL-20G] - Generated 2/17/2022

2020 Election Contest Report - NC Commissioner of Labor

District Plan: SL 2022-2

District	Rep	% Rep	Dem	% Dem
49	42,123	36.70%	72,644	63.30%
50	75,063	63.84%	42,510	36.16%
Total:	**2,723,106**	**50.82%**	**2,635,045**	**49.18%**

Candidates: Dobson (Rep), Holmes (Dem)
Data Source: North Carolina State Board of Elections, 'statewide_precinct_sort' file, administrative precincts excluded.
District plan definition file: 'SL 2022-2.csv', modified 2/17/2022 8:15 PM
[EL20-COL-20G] - Generated 2/17/2022

2020 Election Contest Report - NC Secretary of State

District Plan: SL 2022-2

District	Dem	% Dem	Rep	% Rep
1	47,103	41.03%	67,711	58.97%
2	46,973	44.66%	58,205	55.34%
3	56,505	54.17%	47,797	45.83%
4	52,300	50.68%	50,895	49.32%
5	65,540	59.36%	44,864	40.64%
6	25,482	36.81%	43,743	63.19%
7	61,246	51.48%	57,719	48.52%
8	49,824	41.14%	71,282	58.86%
9	43,561	42.21%	59,650	57.79%
10	45,383	41.92%	62,870	58.08%
11	58,442	53.64%	50,507	46.36%
12	39,181	44.74%	48,394	55.26%
13	74,879	66.02%	38,537	33.98%
14	72,547	73.52%	26,131	26.48%
15	74,772	69.93%	32,145	30.07%
16	69,779	66.97%	34,413	33.03%
17	59,097	53.17%	52,044	46.83%
18	60,256	53.39%	52,606	46.61%
19	57,715	57.45%	42,746	42.55%
20	85,479	72.96%	31,684	27.04%
21	51,108	50.99%	49,122	49.01%
22	85,286	80.00%	21,322	20.00%
23	77,682	66.92%	38,398	33.08%
24	41,989	52.37%	38,185	47.63%
25	46,015	42.67%	61,833	57.33%
26	53,701	44.77%	66,244	55.23%
27	61,337	59.09%	42,459	40.91%
28	77,023	76.68%	23,423	23.32%
29	37,269	34.74%	70,004	65.26%
30	32,269	28.70%	80,156	71.30%
31	49,616	46.01%	58,221	53.99%
32	69,559	61.50%	43,536	38.50%
33	34,006	32.45%	70,783	67.55%
34	51,633	47.25%	57,649	52.75%
35	44,943	38.50%	71,785	61.50%
36	27,067	25.68%	78,331	74.32%
37	42,531	36.38%	74,382	63.62%
38	81,124	80.60%	19,523	19.40%
39	72,259	65.46%	38,123	34.54%
40	67,201	71.39%	26,929	28.61%
41	75,118	68.47%	34,597	31.53%
42	67,523	55.90%	53,266	44.10%
43	40,649	39.25%	62,907	60.75%
44	34,446	32.17%	72,624	67.83%
45	35,440	31.45%	77,237	68.55%
46	43,633	40.34%	64,543	59.66%
47	45,763	38.69%	72,506	61.31%
48	41,817	37.11%	70,859	62.89%

Candidates: Marshall (Dem), Sykes (Rep)
Data Source: North Carolina State Board of Elections, 'statewide_precinct_sort' file, administrative precincts excluded.
District plan definition file: 'SL 2022-2.csv', modified 2/17/2022 8:15 PM
[EL20-SOS-20G] - Generated 2/17/2022

2020 Election Contest Report - NC Secretary of State

District Plan: SL 2022-2

District	Dem	% Dem	Rep	% Rep
49	74,022	64.33%	41,036	35.67%
50	44,670	37.84%	73,389	62.16%
Total:	**2,752,763**	**51.17%**	**2,627,315**	**48.83%**

Candidates: Marshall (Dem), Sykes (Rep)
Data Source: North Carolina State Board of Elections, 'statewide_precinct_sort' file, administrative precincts excluded.
District plan definition file: 'SL 2022-2.csv', modified 2/17/2022 8:15 PM
[EL20-SOS-20G] - Generated 2/17/2022

2020 Election Contest Report - NC Treasurer12322-

District Plan: SL 2022-2

District	Rep	% Rep	Dem	% Dem
1	71,065	62.39%	42,839	37.61%
2	61,487	58.85%	42,989	41.15%
3	50,831	49.12%	52,662	50.88%
4	55,092	53.82%	47,266	46.18%
5	48,908	44.57%	60,833	55.43%
6	44,940	65.52%	23,646	34.48%
7	62,064	52.81%	55,464	47.19%
8	73,757	61.68%	45,816	38.32%
9	62,403	60.96%	39,964	39.04%
10	67,530	63.08%	39,529	36.92%
11	55,430	51.24%	52,750	48.76%
12	53,106	61.20%	33,672	38.80%
13	44,925	39.90%	67,655	60.10%
14	30,688	31.27%	67,449	68.73%
15	38,518	36.27%	67,680	63.73%
16	38,920	37.59%	64,611	62.41%
17	57,021	51.61%	53,473	48.39%
18	57,682	51.49%	54,338	48.51%
19	46,392	46.51%	53,353	53.49%
20	36,128	31.05%	80,220	68.95%
21	52,604	52.95%	46,742	47.05%
22	25,287	23.87%	80,656	76.13%
23	42,493	36.90%	72,649	63.10%
24	41,200	51.79%	38,357	48.21%
25	64,047	59.58%	43,447	40.42%
26	68,940	57.72%	50,501	42.28%
27	45,484	43.94%	58,019	56.06%
28	27,074	27.05%	73,032	72.95%
29	72,182	67.61%	34,585	32.39%
30	81,672	72.76%	30,582	27.24%
31	61,197	56.82%	46,514	43.18%
32	49,075	43.39%	64,033	56.61%
33	73,290	70.52%	30,635	29.48%
34	61,621	56.83%	46,805	43.17%
35	74,094	64.16%	41,389	35.84%
36	80,195	76.39%	24,783	23.61%
37	77,476	66.77%	38,561	33.23%
38	23,730	23.71%	76,375	76.29%
39	43,739	39.94%	65,785	60.06%
40	30,618	32.72%	62,957	67.28%
41	38,797	35.61%	70,153	64.39%
42	59,000	49.25%	60,790	50.75%
43	65,330	63.43%	37,664	36.57%
44	75,256	70.83%	30,993	29.17%
45	80,506	71.78%	31,646	28.22%
46	67,358	62.75%	39,983	37.25%
47	75,602	64.50%	41,604	35.50%
48	73,431	65.56%	38,569	34.44%

Candidates: Folwell (Rep), Chatterji (Dem)
Data Source: North Carolina State Board of Elections, 'statewide_precinct_sort' file, administrative precincts excluded.
District plan definition file: 'SL 2022-2.csv', modified 2/17/2022 8:15 PM
[EL20-TRS-20G] - Generated 2/17/2022

2020 Election Contest Report - NC Treasurer12323-

District Plan: SL 2022-2

District	Rep	% Rep	Dem	% Dem
49	44,730	39.13%	69,575	60.87%
50	76,288	65.05%	40,988	34.95%
Total:	**2,809,203**	**52.57%**	**2,534,581**	**47.43%**

Candidates: Folwell (Rep), Chatterji (Dem)
Data Source: North Carolina State Board of Elections, 'statewide_precinct_sort' file, administrative precincts excluded.
District plan definition file: 'SL 2022-2.csv', modified 2/17/2022 8:15 PM
[EL20-TRS-20G] - Generated 2/17/2022

2016 Election Contest Report - US President-12324-

District Plan: SL 2022-2

District	Rep	% Rep	Dem	% Dem	Lib	% Lib	W-I	% W-I
1	62,359	60.06%	37,940	36.54%	2,575	2.48%	949	0.91%
2	55,760	57.38%	38,588	39.71%	2,035	2.09%	798	0.82%
3	44,619	44.43%	53,644	53.41%	1,647	1.64%	521	0.52%
4	49,451	51.02%	45,041	46.47%	1,715	1.77%	721	0.74%
5	43,907	41.71%	57,952	55.05%	2,444	2.32%	967	0.92%
6	37,124	64.98%	17,512	30.65%	1,926	3.37%	573	1.00%
7	52,801	50.50%	46,507	44.48%	3,724	3.56%	1,520	1.45%
8	59,515	59.88%	36,792	37.02%	2,248	2.26%	836	0.84%
9	54,795	58.34%	37,005	39.40%	1,572	1.67%	557	0.59%
10	54,369	63.29%	28,362	33.02%	2,347	2.73%	828	0.96%
11	47,013	47.97%	48,332	49.32%	1,821	1.86%	832	0.85%
12	42,762	58.63%	27,511	37.72%	1,971	2.70%	692	0.95%
13	36,675	35.48%	60,875	58.90%	3,850	3.73%	1,954	1.89%
14	23,129	27.44%	57,945	68.74%	2,160	2.56%	1,059	1.26%
15	31,142	31.58%	61,654	62.52%	3,930	3.98%	1,895	1.92%
16	31,281	34.85%	53,294	59.37%	3,555	3.96%	1,639	1.83%
17	42,394	49.54%	38,035	44.45%	3,662	4.28%	1,483	1.73%
18	45,055	48.25%	43,844	46.96%	2,899	3.10%	1,573	1.68%
19	38,283	43.99%	45,715	52.54%	2,218	2.55%	801	0.92%
20	26,135	26.02%	69,875	69.56%	2,861	2.85%	1,588	1.58%
21	43,470	48.75%	42,217	47.34%	2,510	2.81%	980	1.10%
22	19,236	20.29%	71,836	75.76%	2,256	2.38%	1,491	1.57%
23	35,766	31.65%	72,543	64.19%	3,037	2.69%	1,672	1.48%
24	34,654	47.68%	35,862	49.34%	1,626	2.24%	536	0.74%
25	54,760	59.67%	33,921	36.96%	2,231	2.43%	858	0.93%
26	60,414	57.92%	40,319	38.65%	2,520	2.42%	1,055	1.01%
27	41,065	43.68%	49,224	52.36%	2,586	2.75%	1,136	1.21%
28	23,171	23.03%	73,446	73.01%	2,496	2.48%	1,485	1.48%
29	64,624	65.37%	31,463	31.82%	1,995	2.02%	781	0.79%
30	69,900	72.36%	23,384	24.21%	2,490	2.58%	824	0.85%
31	52,747	54.71%	40,172	41.67%	2,524	2.62%	970	1.01%
32	40,376	38.64%	58,950	56.42%	3,421	3.27%	1,735	1.66%
33	64,798	68.70%	26,507	28.10%	2,182	2.31%	837	0.89%
34	51,008	56.95%	34,719	38.76%	2,697	3.01%	1,139	1.27%
35	60,326	62.94%	31,266	32.62%	3,052	3.18%	1,205	1.26%
36	75,063	75.65%	21,031	21.20%	2,215	2.23%	917	0.92%
37	63,349	65.07%	30,236	31.06%	2,686	2.76%	1,091	1.12%
38	15,833	19.21%	62,868	76.27%	2,501	3.03%	1,221	1.48%
39	29,506	32.92%	54,955	61.30%	3,637	4.06%	1,544	1.72%
40	23,842	29.02%	54,975	66.92%	2,189	2.66%	1,149	1.40%
41	29,210	32.10%	57,850	63.58%	2,704	2.97%	1,224	1.35%
42	46,932	44.85%	51,950	49.65%	3,840	3.67%	1,911	1.83%
43	56,223	63.00%	29,764	33.35%	2,310	2.59%	951	1.07%
44	62,761	68.41%	26,244	28.60%	1,955	2.13%	788	0.86%
45	68,146	68.84%	27,058	27.33%	2,625	2.65%	1,167	1.18%
46	58,893	61.10%	33,377	34.63%	2,544	2.64%	1,578	1.64%
47	66,678	62.17%	35,505	33.11%	3,231	3.01%	1,833	1.71%
48	64,429	64.83%	31,065	31.26%	2,521	2.54%	1,372	1.38%

Candidates: Trump (Rep), Clinton (Dem), Johnson (Lib)
Data Source: North Carolina State Board of Elections, 'statewide_precinct_sort' file, administrative precincts excluded.
District plan definition file: 'SL 2022-2.csv', modified 2/17/2022 8:15 PM
[EL20-PRS-16G] - Generated 2/17/2022

2016 Election Contest Report - US President-12325-

District Plan: SL 2022-2

District	Rep	% Rep	Dem	% Dem	Lib	% Lib	W-I	% W-I
49	37,619	37.12%	57,987	57.22%	3,127	3.09%	2,604	2.57%
50	66,381	63.71%	33,199	31.86%	3,061	2.94%	1,557	1.49%
Total:	**2,359,749**	**49.90%**	**2,180,316**	**46.10%**	**129,929**	**2.75%**	**59,397**	**1.26%**

Candidates: Trump (Rep), Clinton (Dem), Johnson (Lib)
Data Source: North Carolina State Board of Elections, 'statewide_precinct_sort' file, administrative precincts excluded.
District plan definition file: 'SL 2022-2.csv', modified 2/17/2022 8:15 PM
[EL20-PRS-16G] - Generated 2/17/2022

2016 Election Contest Report - NC Lieutenant Governor

District Plan: SL 2022-2

District	Rep	% Rep	Dem	% Dem	Lib	% Lib
1	60,441	59.88%	37,849	37.50%	2,651	2.63%
2	54,637	57.67%	37,978	40.09%	2,127	2.25%
3	42,756	43.81%	53,159	54.47%	1,687	1.73%
4	49,273	51.96%	43,917	46.32%	1,632	1.72%
5	44,485	43.33%	55,835	54.38%	2,354	2.29%
6	35,421	64.57%	17,156	31.27%	2,282	4.16%
7	53,343	52.96%	43,372	43.06%	4,006	3.98%
8	58,080	60.45%	35,582	37.04%	2,412	2.51%
9	53,004	58.24%	36,180	39.75%	1,826	2.01%
10	54,745	65.02%	27,276	32.40%	2,173	2.58%
11	46,973	48.72%	47,777	49.56%	1,661	1.72%
12	42,518	59.40%	27,162	37.94%	1,903	2.66%
13	41,787	41.16%	56,545	55.70%	3,193	3.15%
14	24,268	29.23%	56,662	68.24%	2,105	2.54%
15	35,870	37.23%	56,995	59.15%	3,493	3.63%
16	35,613	40.76%	48,636	55.66%	3,125	3.58%
17	45,430	54.36%	35,399	42.36%	2,747	3.29%
18	48,428	52.79%	40,900	44.58%	2,413	2.63%
19	37,476	44.33%	44,242	52.33%	2,827	3.34%
20	29,323	29.69%	66,897	67.73%	2,554	2.59%
21	44,087	50.66%	40,436	46.46%	2,503	2.88%
22	21,890	23.55%	68,759	73.97%	2,304	2.48%
23	38,463	34.96%	68,666	62.41%	2,887	2.62%
24	30,784	44.48%	36,626	52.92%	1,794	2.59%
25	54,960	61.16%	32,338	35.98%	2,571	2.86%
26	60,046	58.94%	39,280	38.55%	2,558	2.51%
27	42,098	46.04%	46,602	50.96%	2,742	3.00%
28	25,006	25.50%	70,112	71.50%	2,941	3.00%
29	62,719	65.28%	31,167	32.44%	2,197	2.29%
30	68,723	72.97%	22,967	24.39%	2,484	2.64%
31	52,224	55.44%	39,318	41.74%	2,663	2.83%
32	44,209	43.39%	54,750	53.74%	2,921	2.87%
33	63,711	69.23%	25,792	28.03%	2,524	2.74%
34	52,060	59.61%	32,439	37.14%	2,839	3.25%
35	62,723	67.28%	27,793	29.81%	2,705	2.90%
36	72,763	75.42%	21,523	22.31%	2,197	2.28%
37	63,784	67.48%	27,796	29.41%	2,945	3.12%
38	18,108	22.57%	59,004	73.56%	3,101	3.87%
39	35,430	40.71%	48,346	55.55%	3,255	3.74%
40	25,461	31.79%	51,933	64.84%	2,706	3.38%
41	31,747	35.86%	54,016	61.01%	2,775	3.13%
42	54,176	53.04%	44,771	43.83%	3,189	3.12%
43	57,050	65.39%	27,862	31.93%	2,336	2.68%
44	62,365	69.57%	25,200	28.11%	2,080	2.32%
45	68,336	70.80%	25,416	26.33%	2,761	2.86%
46	56,932	60.66%	33,913	36.14%	3,002	3.20%
47	64,144	61.94%	35,802	34.57%	3,607	3.48%
48	63,344	65.45%	30,624	31.64%	2,814	2.91%

Candidates: Forest (Rep), Coleman (Dem), Cole (Lib)
Data Source: North Carolina State Board of Elections, 'statewide_precinct_sort' file, administrative precincts excluded.
District plan definition file: 'SL 2022-2.csv', modified 2/17/2022 8:15 PM
[EL20-LG-16G] - Generated 2/17/2022

2016 Election Contest Report - NC Lieutenant Governor

District Plan: SL 2022-2

District	Rep	% Rep	Dem	% Dem	Lib	% Lib
49	36,864	37.42%	57,399	58.27%	4,245	4.31%
50	62,541	61.99%	34,806	34.50%	3,543	3.51%
Total:	**2,390,619**	**51.88%**	**2,084,975**	**45.25%**	**132,360**	**2.87%**

Candidates: Forest (Rep), Coleman (Dem), Cole (Lib)
Data Source: North Carolina State Board of Elections, 'statewide_precinct_sort' file, administrative precincts excluded.
District plan definition file: 'SL 2022-2.csv', modified 2/17/2022 8:15 PM
[EL20-LG-16G] - Generated 2/17/2022

Election Contest Report - 2016/2020 Composite

District Plan: SL 2022-2

District	Dem	% Dem	Rep	% Rep
1	43,641	38.45%	68,695	60.52%
2	43,689	41.94%	59,444	57.07%
3	54,204	52.21%	48,809	47.02%
4	48,582	47.50%	52,839	51.67%
5	62,170	56.66%	46,487	42.36%
6	23,268	34.42%	43,191	63.89%
7	56,779	48.53%	58,522	50.02%
8	46,185	39.18%	70,517	59.82%
9	40,381	39.64%	60,600	59.48%
10	39,367	37.49%	64,434	61.37%
11	54,254	50.57%	52,107	48.57%
12	34,112	39.99%	50,182	58.83%
13	69,587	62.09%	40,978	36.56%
14	68,053	70.51%	27,364	28.35%
15	69,760	65.86%	34,679	32.74%
16	65,177	63.76%	35,675	34.90%
17	53,534	49.82%	52,445	48.80%
18	55,103	50.12%	53,572	48.73%
19	53,928	54.86%	43,149	43.89%
20	81,140	70.73%	32,365	28.21%
21	47,977	48.60%	49,523	50.17%
22	81,539	77.76%	22,240	21.21%
23	74,803	64.54%	39,904	34.43%
24	39,037	49.25%	39,448	49.77%
25	42,259	40.09%	62,096	58.90%
26	49,515	42.01%	67,139	56.97%
27	57,724	56.25%	43,680	42.57%
28	74,788	74.20%	24,814	24.62%
29	34,657	32.63%	70,554	66.42%
30	29,355	26.70%	79,417	72.24%
31	46,639	43.83%	58,548	55.02%
32	66,019	58.76%	44,920	39.98%
33	31,002	29.99%	71,218	68.90%
34	47,199	44.33%	57,922	54.40%
35	41,538	36.58%	70,762	62.31%
36	24,492	23.39%	79,198	75.62%
37	39,073	34.20%	73,815	64.61%
38	76,854	78.55%	19,668	20.10%
39	67,679	63.08%	38,166	35.57%
40	63,851	69.19%	27,212	29.49%
41	70,874	66.33%	34,641	32.42%
42	63,163	53.28%	53,916	45.48%
43	37,622	36.96%	63,052	61.94%
44	31,384	29.90%	72,583	69.14%
45	32,322	29.23%	76,976	69.61%
46	40,424	37.93%	64,884	60.88%
47	42,176	36.06%	73,301	62.67%
48	38,898	35.12%	70,650	63.79%

Values represent average vote count from 12 contests: 2016 President and Lieutenant Governor; 2020 President, US Senate, Governor, Lieutenant Governor, Attorney General, Auditor, Commissioner of Agriculture, Commissioner of Labor, Secretary of State, and Treasurer.

Data Source: North Carolina State Board of Elections, 'statewide_precinct_sort' files, administrative precincts excluded.

District plan definition file: 'SL 2022-2.csv', modified 2/17/2022 8:15 PM

[EL20-CMP-1620G] - Generated 2/17/2022

Election Contest Report - 2016/2020 Composite 12329-

District Plan: SL 2022-2

District	Dem	% Dem	Rep	% Rep
49	70,331	62.10%	41,330	36.49%
50	41,212	35.52%	73,364	63.23%
Total:	**2,567,320**	**48.54%**	**2,660,995**	**50.31%**

Values represent average vote count from 12 contests: 2016 President and Lieutenant Governor; 2020 President, US Senate, Governor, Lieutenant Governor, Attorney General, Auditor, Commissioner of Agriculture, Commissioner of Labor, Secretary of State, and Treasurer.

Data Source: North Carolina State Board of Elections, 'statewide_precinct_sort' files, administrative precincts excluded.

District plan definition file: 'SL 2022-2.csv', modified 2/17/2022 8:15 PM

[EL20-CMP-1620G] - Generated 2/17/2022

County - District Report

District Plan: SL 2022-2

County	District	Total County Population	Total District Population	County Pop in District	Percent of County Pop in District	Percent of District Pop in County
Alamance	25	171,415	217,130	171,415	100.00 %	78.95 %
Alexander	36	36,444	210,986	36,444	100.00 %	17.27 %
Alleghany	47	10,888	209,958	10,888	100.00 %	5.19 %
Anson	29	22,055	218,867	22,055	100.00 %	10.08 %
Ashe	47	26,577	209,958	26,577	100.00 %	12.66 %
Avery	47	17,806	209,958	17,806	100.00 %	8.48 %
Beaufort	2	44,652	200,494	44,652	100.00 %	22.27 %
Bertie	3	17,934	198,430	17,934	100.00 %	9.04 %
Bladen	9	29,606	202,791	29,606	100.00 %	14.60 %
Brunswick	8	136,693	204,381	136,693	100.00 %	66.88 %
Buncombe	46	269,452	200,646	68,498	25.42 %	34.14 %
	49	269,452	200,954	200,954	74.58 %	100.00 %
Burke	46	87,570	200,646	87,570	100.00 %	43.64 %
Cabarrus	34	225,804	217,563	217,563	96.35 %	100.00 %
	35	225,804	216,849	8,241	3.65 %	3.80 %
Caldwell	45	80,652	218,526	57,916	71.81 %	26.50 %
	47	80,652	209,958	22,736	28.19 %	10.83 %
Camden	3	10,355	198,430	10,355	100.00 %	5.22 %
Carteret	1	67,686	199,750	67,686	100.00 %	33.89 %
Caswell	23	22,736	210,529	22,736	100.00 %	10.80 %
Catawba	45	160,610	218,526	160,610	100.00 %	73.50 %
Chatham	20	76,285	199,272	76,285	100.00 %	38.28 %
Cherokee	50	28,774	213,909	28,774	100.00 %	13.45 %
Chowan	1	13,708	199,750	13,708	100.00 %	6.86 %
Clay	50	11,089	213,909	11,089	100.00 %	5.18 %
Cleveland	44	99,519	203,043	99,519	100.00 %	49.01 %
Columbus	8	50,623	204,381	50,623	100.00 %	24.77 %
Craven	2	100,720	200,494	100,720	100.00 %	50.24 %
Cumberland	19	334,728	216,664	216,664	64.73 %	100.00 %
	21	334,728	217,791	118,064	35.27 %	54.21 %
Currituck	3	28,100	198,430	28,100	100.00 %	14.16 %
Dare	1	36,915	199,750	36,915	100.00 %	18.48 %
Davidson	30	168,930	211,642	168,930	100.00 %	79.82 %
Davie	30	42,712	211,642	42,712	100.00 %	20.18 %
Duplin	9	48,715	202,791	48,715	100.00 %	24.02 %
Durham	20	324,833	199,272	122,987	37.86 %	61.72 %
	22	324,833	201,846	201,846	62.14 %	100.00 %
Edgecombe	5	48,900	219,143	48,900	100.00 %	22.31 %
Forsyth	31	382,590	216,024	171,504	44.83 %	79.39 %
	32	382,590	211,086	211,086	55.17 %	100.00 %
Franklin	11	68,573	206,121	68,573	100.00 %	33.27 %

County - District Report

District Plan: SL 2022-2

County	District	Total County Population	Total District Population	County Pop in District	Percent of County Pop in District	Percent of District Pop in County
Gaston	43	227,943	211,229	211,229	92.67 %	100.00 %
	44	227,943	203,043	16,714	7.33 %	8.23 %
Gates	3	10,478	198,430	10,478	100.00 %	5.28 %
Graham	50	8,030	213,909	8,030	100.00 %	3.75 %
Granville	18	60,992	198,478	60,992	100.00 %	30.73 %
Greene	4	20,451	216,568	20,451	100.00 %	9.44 %
Guilford	26	541,299	216,942	125,846	23.25 %	58.01 %
	27	541,299	203,438	203,438	37.58 %	100.00 %
	28	541,299	212,015	212,015	39.17 %	100.00 %
Halifax	3	48,622	198,430	48,622	100.00 %	24.50 %
Harnett	12	133,568	200,794	133,568	100.00 %	66.52 %
Haywood	47	62,089	209,958	23,299	37.53 %	11.10 %
	50	62,089	213,909	38,790	62.47 %	18.13 %
Henderson	48	116,281	200,053	116,281	100.00 %	58.13 %
Hertford	3	21,552	198,430	21,552	100.00 %	10.86 %
Hoke	24	52,082	202,786	52,082	100.00 %	25.68 %
Hyde	1	4,589	199,750	4,589	100.00 %	2.30 %
Iredell	37	186,693	215,363	186,693	100.00 %	86.69 %
Jackson	50	43,109	213,909	43,109	100.00 %	20.15 %
Johnston	10	215,999	215,999	215,999	100.00 %	100.00 %
Jones	9	9,172	202,791	9,172	100.00 %	4.52 %
Lee	12	63,285	200,794	63,285	100.00 %	31.52 %
Lenoir	2	55,122	200,494	55,122	100.00 %	27.49 %
Lincoln	44	86,810	203,043	86,810	100.00 %	42.75 %
Macon	50	37,014	213,909	37,014	100.00 %	17.30 %
Madison	47	21,193	209,958	21,193	100.00 %	10.09 %
Martin	3	22,031	198,430	22,031	100.00 %	11.10 %
McDowell	46	44,578	200,646	44,578	100.00 %	22.22 %
Mecklenburg	37	1,115,482	215,363	28,670	2.57 %	13.31 %
	38	1,115,482	216,250	216,250	19.39 %	100.00 %
	39	1,115,482	217,710	217,710	19.52 %	100.00 %
	40	1,115,482	218,745	218,745	19.61 %	100.00 %
	41	1,115,482	216,976	216,976	19.45 %	100.00 %
	42	1,115,482	217,131	217,131	19.47 %	100.00 %
Mitchell	47	14,903	209,958	14,903	100.00 %	7.10 %
Montgomery	29	25,751	218,867	25,751	100.00 %	11.77 %
Moore	21	99,727	217,791	99,727	100.00 %	45.79 %
Nash	11	94,970	206,121	94,970	100.00 %	46.07 %
New Hanover	7	225,702	208,637	208,637	92.44 %	100.00 %
	8	225,702	204,381	17,065	7.56 %	8.35 %
Northampton	3	17,471	198,430	17,471	100.00 %	8.80 %
Onslow	6	204,576	204,576	204,576	100.00 %	100.00 %

County - District Report

District Plan: SL 2022-2

County	District	Total County Population	Total District Population	County Pop in District	Percent of County Pop in District	Percent of District Pop in County
Orange	23	148,696	210,529	148,696	100.00 %	70.63 %
Pamlico	1	12,276	199,750	12,276	100.00 %	6.15 %
Pasquotank	1	40,568	199,750	40,568	100.00 %	20.31 %
Pender	9	60,203	202,791	60,203	100.00 %	29.69 %
Perquimans	1	13,005	199,750	13,005	100.00 %	6.51 %
Person	23	39,097	210,529	39,097	100.00 %	18.57 %
Pitt	5	170,243	219,143	170,243	100.00 %	77.69 %
Polk	48	19,328	200,053	19,328	100.00 %	9.66 %
Randolph	25	144,171	217,130	45,715	31.71 %	21.05 %
	29	144,171	218,867	98,456	68.29 %	44.98 %
Richmond	29	42,946	218,867	42,946	100.00 %	19.62 %
Robeson	24	116,530	202,786	116,530	100.00 %	57.46 %
Rockingham	26	91,096	216,942	91,096	100.00 %	41.99 %
Rowan	33	146,875	209,379	146,875	100.00 %	70.15 %
Rutherford	48	64,444	200,053	64,444	100.00 %	32.21 %
Sampson	9	59,036	202,791	55,095	93.32 %	27.17 %
	12	59,036	200,794	3,941	6.68 %	1.96 %
Scotland	24	34,174	202,786	34,174	100.00 %	16.85 %
Stanly	33	62,504	209,379	62,504	100.00 %	29.85 %
Stokes	31	44,520	216,024	44,520	100.00 %	20.61 %
Surry	36	71,359	210,986	71,359	100.00 %	33.82 %
Swain	50	14,117	213,909	14,117	100.00 %	6.60 %
Transylvania	50	32,986	213,909	32,986	100.00 %	15.42 %
Tyrrell	3	3,245	198,430	3,245	100.00 %	1.64 %
Union	29	238,267	218,867	29,659	12.45 %	13.55 %
	35	238,267	216,849	208,608	87.55 %	96.20 %
Vance	11	42,578	206,121	42,578	100.00 %	20.66 %
Wake	13	1,129,410	198,383	198,383	17.57 %	100.00 %
	14	1,129,410	198,391	198,391	17.57 %	100.00 %
	15	1,129,410	198,416	198,416	17.57 %	100.00 %
	16	1,129,410	198,364	198,364	17.56 %	100.00 %
	17	1,129,410	198,370	198,370	17.56 %	100.00 %
	18	1,129,410	198,478	137,486	12.17 %	69.27 %
Warren	3	18,642	198,430	18,642	100.00 %	9.39 %
Washington	1	11,003	199,750	11,003	100.00 %	5.51 %
Watauga	47	54,086	209,958	54,086	100.00 %	25.76 %
Wayne	4	117,333	216,568	117,333	100.00 %	54.18 %
Wilkes	36	65,969	210,986	65,969	100.00 %	31.27 %
Wilson	4	78,784	216,568	78,784	100.00 %	36.38 %
Yadkin	36	37,214	210,986	37,214	100.00 %	17.64 %
Yancey	47	18,470	209,958	18,470	100.00 %	8.80 %
			Assigned Geography Total:	**10,439,388**		

County - District Report

District Plan: SL 2022-2

Report display: all assigned counties

Total Counties Statewide: 100

Fully Assigned Counties: 100

Partially Assigned Counties: 0

Fully Unassigned Counties: 0

Total Districts Assigned: 50

Split Counties: 15

District - County Report

District Plan: SL 2022-2

District	County	Total District Population	Total County Population	District Pop in County	Percent of District Pop in County	Percent of County Pop in District
1	Carteret	199,750	67,686	67,686	33.89 %	100.00 %
	Chowan	199,750	13,708	13,708	6.86 %	100.00 %
	Dare	199,750	36,915	36,915	18.48 %	100.00 %
	Hyde	199,750	4,589	4,589	2.30 %	100.00 %
	Pamlico	199,750	12,276	12,276	6.15 %	100.00 %
	Pasquotank	199,750	40,568	40,568	20.31 %	100.00 %
	Perquimans	199,750	13,005	13,005	6.51 %	100.00 %
	Washington	199,750	11,003	11,003	5.51 %	100.00 %
2	Beaufort	200,494	44,652	44,652	22.27 %	100.00 %
	Craven	200,494	100,720	100,720	50.24 %	100.00 %
	Lenoir	200,494	55,122	55,122	27.49 %	100.00 %
3	Bertie	198,430	17,934	17,934	9.04 %	100.00 %
	Camden	198,430	10,355	10,355	5.22 %	100.00 %
	Currituck	198,430	28,100	28,100	14.16 %	100.00 %
	Gates	198,430	10,478	10,478	5.28 %	100.00 %
	Halifax	198,430	48,622	48,622	24.50 %	100.00 %
	Hertford	198,430	21,552	21,552	10.86 %	100.00 %
	Martin	198,430	22,031	22,031	11.10 %	100.00 %
	Northampton	198,430	17,471	17,471	8.80 %	100.00 %
	Tyrrell	198,430	3,245	3,245	1.64 %	100.00 %
	Warren	198,430	18,642	18,642	9.39 %	100.00 %
4	Greene	216,568	20,451	20,451	9.44 %	100.00 %
	Wayne	216,568	117,333	117,333	54.18 %	100.00 %
	Wilson	216,568	78,784	78,784	36.38 %	100.00 %
5	Edgecombe	219,143	48,900	48,900	22.31 %	100.00 %
	Pitt	219,143	170,243	170,243	77.69 %	100.00 %
6	Onslow	204,576	204,576	204,576	100.00 %	100.00 %
7	New Hanover	208,637	225,702	208,637	100.00 %	92.44 %
8	Brunswick	204,381	136,693	136,693	66.88 %	100.00 %
	Columbus	204,381	50,623	50,623	24.77 %	100.00 %
	New Hanover	204,381	225,702	17,065	8.35 %	7.56 %
9	Bladen	202,791	29,606	29,606	14.60 %	100.00 %
	Duplin	202,791	48,715	48,715	24.02 %	100.00 %
	Jones	202,791	9,172	9,172	4.52 %	100.00 %
	Pender	202,791	60,203	60,203	29.69 %	100.00 %
	Sampson	202,791	59,036	55,095	27.17 %	93.32 %
10	Johnston	215,999	215,999	215,999	100.00 %	100.00 %
11	Franklin	206,121	68,573	68,573	33.27 %	100.00 %
	Nash	206,121	94,970	94,970	46.07 %	100.00 %
	Vance	206,121	42,578	42,578	20.66 %	100.00 %

District - County Report

District Plan: SL 2022-2

District	County	Total District Population	Total County Population	District Pop in County	Percent of District Pop in County	Percent of County Pop in District
12	Harnett	200,794	133,568	133,568	66.52 %	100.00 %
	Lee	200,794	63,285	63,285	31.52 %	100.00 %
	Sampson	200,794	59,036	3,941	1.96 %	6.68 %
13	Wake	198,383	1,129,410	198,383	100.00 %	17.57 %
14	Wake	198,391	1,129,410	198,391	100.00 %	17.57 %
15	Wake	198,416	1,129,410	198,416	100.00 %	17.57 %
16	Wake	198,364	1,129,410	198,364	100.00 %	17.56 %
17	Wake	198,370	1,129,410	198,370	100.00 %	17.56 %
18	Granville	198,478	60,992	60,992	30.73 %	100.00 %
	Wake	198,478	1,129,410	137,486	69.27 %	12.17 %
19	Cumberland	216,664	334,728	216,664	100.00 %	64.73 %
20	Chatham	199,272	76,285	76,285	38.28 %	100.00 %
	Durham	199,272	324,833	122,987	61.72 %	37.86 %
21	Cumberland	217,791	334,728	118,064	54.21 %	35.27 %
	Moore	217,791	99,727	99,727	45.79 %	100.00 %
22	Durham	201,846	324,833	201,846	100.00 %	62.14 %
23	Caswell	210,529	22,736	22,736	10.80 %	100.00 %
	Orange	210,529	148,696	148,696	70.63 %	100.00 %
	Person	210,529	39,097	39,097	18.57 %	100.00 %
24	Hoke	202,786	52,082	52,082	25.68 %	100.00 %
	Robeson	202,786	116,530	116,530	57.46 %	100.00 %
	Scotland	202,786	34,174	34,174	16.85 %	100.00 %
25	Alamance	217,130	171,415	171,415	78.95 %	100.00 %
	Randolph	217,130	144,171	45,715	21.05 %	31.71 %
26	Guilford	216,942	541,299	125,846	58.01 %	23.25 %
	Rockingham	216,942	91,096	91,096	41.99 %	100.00 %
27	Guilford	203,438	541,299	203,438	100.00 %	37.58 %
28	Guilford	212,015	541,299	212,015	100.00 %	39.17 %
29	Anson	218,867	22,055	22,055	10.08 %	100.00 %
	Montgomery	218,867	25,751	25,751	11.77 %	100.00 %
	Randolph	218,867	144,171	98,456	44.98 %	68.29 %
	Richmond	218,867	42,946	42,946	19.62 %	100.00 %
	Union	218,867	238,267	29,659	13.55 %	12.45 %
30	Davidson	211,642	168,930	168,930	79.82 %	100.00 %
	Davie	211,642	42,712	42,712	20.18 %	100.00 %
31	Forsyth	216,024	382,590	171,504	79.39 %	44.83 %
	Stokes	216,024	44,520	44,520	20.61 %	100.00 %
32	Forsyth	211,086	382,590	211,086	100.00 %	55.17 %
33	Rowan	209,379	146,875	146,875	70.15 %	100.00 %
	Stanly	209,379	62,504	62,504	29.85 %	100.00 %
34	Cabarrus	217,563	225,804	217,563	100.00 %	96.35 %

District - County Report

District Plan: SL 2022-2

District	County	Total District Population	Total County Population	District Pop in County	Percent of District Pop in County	Percent of County Pop in District
35	Cabarrus	216,849	225,804	8,241	3.80 %	3.65 %
	Union	216,849	238,267	208,608	96.20 %	87.55 %
36	Alexander	210,986	36,444	36,444	17.27 %	100.00 %
	Surry	210,986	71,359	71,359	33.82 %	100.00 %
	Wilkes	210,986	65,969	65,969	31.27 %	100.00 %
	Yadkin	210,986	37,214	37,214	17.64 %	100.00 %
37	Iredell	215,363	186,693	186,693	86.69 %	100.00 %
	Mecklenburg	215,363	1,115,482	28,670	13.31 %	2.57 %
38	Mecklenburg	216,250	1,115,482	216,250	100.00 %	19.39 %
39	Mecklenburg	217,710	1,115,482	217,710	100.00 %	19.52 %
40	Mecklenburg	218,745	1,115,482	218,745	100.00 %	19.61 %
41	Mecklenburg	216,976	1,115,482	216,976	100.00 %	19.45 %
42	Mecklenburg	217,131	1,115,482	217,131	100.00 %	19.47 %
43	Gaston	211,229	227,943	211,229	100.00 %	92.67 %
44	Cleveland	203,043	99,519	99,519	49.01 %	100.00 %
	Gaston	203,043	227,943	16,714	8.23 %	7.33 %
	Lincoln	203,043	86,810	86,810	42.75 %	100.00 %
45	Caldwell	218,526	80,652	57,916	26.50 %	71.81 %
	Catawba	218,526	160,610	160,610	73.50 %	100.00 %
46	Buncombe	200,646	269,452	68,498	34.14 %	25.42 %
	Burke	200,646	87,570	87,570	43.64 %	100.00 %
	McDowell	200,646	44,578	44,578	22.22 %	100.00 %
47	Alleghany	209,958	10,888	10,888	5.19 %	100.00 %
	Ashe	209,958	26,577	26,577	12.66 %	100.00 %
	Avery	209,958	17,806	17,806	8.48 %	100.00 %
	Caldwell	209,958	80,652	22,736	10.83 %	28.19 %
	Haywood	209,958	62,089	23,299	11.10 %	37.53 %
	Madison	209,958	21,193	21,193	10.09 %	100.00 %
	Mitchell	209,958	14,903	14,903	7.10 %	100.00 %
	Watauga	209,958	54,086	54,086	25.76 %	100.00 %
	Yancey	209,958	18,470	18,470	8.80 %	100.00 %
48	Henderson	200,053	116,281	116,281	58.13 %	100.00 %
	Polk	200,053	19,328	19,328	9.66 %	100.00 %
	Rutherford	200,053	64,444	64,444	32.21 %	100.00 %
49	Buncombe	200,954	269,452	200,954	100.00 %	74.58 %

District - County Report

District Plan: SL 2022-2

District	County	Total District Population	Total County Population	District Pop in County	Percent of District Pop in County	Percent of County Pop in District
50	Cherokee	213,909	28,774	28,774	13.45 %	100.00 %
	Clay	213,909	11,089	11,089	5.18 %	100.00 %
	Graham	213,909	8,030	8,030	3.75 %	100.00 %
	Haywood	213,909	62,089	38,790	18.13 %	62.47 %
	Jackson	213,909	43,109	43,109	20.15 %	100.00 %
	Macon	213,909	37,014	37,014	17.30 %	100.00 %
	Swain	213,909	14,117	14,117	6.60 %	100.00 %
	Transylvania	213,909	32,986	32,986	15.42 %	100.00 %
			Total:	**10,439,388**		

Total Districts Assigned: 50

Total Counties Statewide: 100

Fully Assigned Counties: 100

Partially Assigned Counties: 0

Fully Unassigned Counties: 0

Split Counties: 15

Municipality - District Report

District Plan: SL 2022-2

Municipality	District	Total Muni Population	Total District Population	Muni Pop in District	Percent of Muni Pop in District	Percent of District Pop in Muni
Aberdeen	21	8,516	217,791	8,516	100.00 %	3.91 %
Ahoskie	3	4,891	198,430	4,891	100.00 %	2.46 %
Alamance	25	988	217,130	988	100.00 %	0.46 %
Albemarle	33	16,432	209,379	16,432	100.00 %	7.85 %
Alliance	1	733	199,750	733	100.00 %	0.37 %
Andrews	50	1,667	213,909	1,667	100.00 %	0.78 %
Angier	12	5,265	200,794	4,709	89.44 %	2.35 %
	17	5,265	198,370	556	10.56 %	0.28 %
Ansonville	29	440	218,867	440	100.00 %	0.20 %
Apex	16	58,780	198,364	16,256	27.66 %	8.20 %
	17	58,780	198,370	42,524	72.34 %	21.44 %
Arapahoe	1	416	199,750	416	100.00 %	0.21 %
Archdale	25	11,907	217,130	0	0.00 %	0.00 %
	27	11,907	203,438	380	3.19 %	0.19 %
	29	11,907	218,867	11,527	96.81 %	5.27 %
Archer Lodge	10	4,797	215,999	4,797	100.00 %	2.22 %
Asheboro	25	27,156	217,130	1,217	4.48 %	0.56 %
	29	27,156	218,867	25,939	95.52 %	11.85 %
Asheville	46	94,589	200,646	1,387	1.47 %	0.69 %
	49	94,589	200,954	93,202	98.53 %	46.38 %
Askewville	3	184	198,430	184	100.00 %	0.09 %
Atkinson	9	296	202,791	296	100.00 %	0.15 %
Atlantic Beach	1	1,364	199,750	1,364	100.00 %	0.68 %
Aulander	3	763	198,430	763	100.00 %	0.38 %
Aurora	2	455	200,494	455	100.00 %	0.23 %
Autryville	9	167	202,791	167	100.00 %	0.08 %
Ayden	5	4,977	219,143	4,977	100.00 %	2.27 %
Badin	33	2,024	209,379	2,024	100.00 %	0.97 %
Bailey	11	568	206,121	568	100.00 %	0.28 %
Bakersville	47	450	209,958	450	100.00 %	0.21 %
Bald Head Island	8	268	204,381	268	100.00 %	0.13 %
Banner Elk	47	1,049	209,958	1,049	100.00 %	0.50 %
Bath	2	245	200,494	245	100.00 %	0.12 %
Bayboro	1	1,161	199,750	1,161	100.00 %	0.58 %
Bear Grass	3	89	198,430	89	100.00 %	0.04 %
Beaufort	1	4,464	199,750	4,464	100.00 %	2.23 %
Beech Mountain	47	675	209,958	675	100.00 %	0.32 %
Belhaven	2	1,410	200,494	1,410	100.00 %	0.70 %
Belmont	43	15,010	211,229	15,010	100.00 %	7.11 %
Belville	8	2,406	204,381	2,406	100.00 %	1.18 %
Belwood	44	857	203,043	857	100.00 %	0.42 %

Municipality - District Report

District Plan: SL 2022-2

Municipality	District	Total Muni Population	Total District Population	Muni Pop in District	Percent of Muni Pop in District	Percent of District Pop in Muni
Benson	10	3,967	215,999	3,967	100.00 %	1.84 %
	12	3,967	200,794	0	0.00 %	0.00 %
Bermuda Run	30	3,120	211,642	3,120	100.00 %	1.47 %
Bessemer City	43	5,428	211,229	5,428	100.00 %	2.57 %
	44	5,428	203,043	0	0.00 %	0.00 %
Bethania	31	344	216,024	344	100.00 %	0.16 %
	32	344	211,086	0	0.00 %	0.00 %
Bethel	5	1,373	219,143	1,373	100.00 %	0.63 %
Beulaville	9	1,116	202,791	1,116	100.00 %	0.55 %
Biltmore Forest	49	1,409	200,954	1,409	100.00 %	0.70 %
Biscoe	29	1,848	218,867	1,848	100.00 %	0.84 %
Black Creek	4	692	216,568	692	100.00 %	0.32 %
Black Mountain	46	8,426	200,646	8,426	100.00 %	4.20 %
Bladenboro	9	1,648	202,791	1,648	100.00 %	0.81 %
Blowing Rock	47	1,376	209,958	1,376	100.00 %	0.66 %
Boardman	8	166	204,381	166	100.00 %	0.08 %
Bogue	1	695	199,750	695	100.00 %	0.35 %
Boiling Spring Lakes	8	5,943	204,381	5,943	100.00 %	2.91 %
Boiling Springs	44	4,615	203,043	4,615	100.00 %	2.27 %
Bolivia	8	149	204,381	149	100.00 %	0.07 %
Bolton	8	519	204,381	519	100.00 %	0.25 %
Boone	47	19,092	209,958	19,092	100.00 %	9.09 %
Boonville	36	1,185	210,986	1,185	100.00 %	0.56 %
Bostic	48	355	200,053	355	100.00 %	0.18 %
Brevard	50	7,744	213,909	7,744	100.00 %	3.62 %
Bridgeton	2	349	200,494	349	100.00 %	0.17 %
Broadway	12	1,267	200,794	1,267	100.00 %	0.63 %
Brookford	45	442	218,526	442	100.00 %	0.20 %
Brunswick	8	973	204,381	973	100.00 %	0.48 %
Bryson City	50	1,558	213,909	1,558	100.00 %	0.73 %
Bunn	11	327	206,121	327	100.00 %	0.16 %
Burgaw	9	3,088	202,791	3,088	100.00 %	1.52 %
Burlington	25	57,303	217,130	55,481	96.82 %	25.55 %
	26	57,303	216,942	1,822	3.18 %	0.84 %
Burnsville	47	1,614	209,958	1,614	100.00 %	0.77 %
Butner	18	8,397	198,478	8,397	100.00 %	4.23 %
Cajah's Mountain	45	2,722	218,526	2,722	100.00 %	1.25 %
Calabash	8	2,011	204,381	2,011	100.00 %	0.98 %
Calypso	9	327	202,791	327	100.00 %	0.16 %
Cameron	21	244	217,791	244	100.00 %	0.11 %
Candor	21	813	217,791	0	0.00 %	0.00 %
	29	813	218,867	813	100.00 %	0.37 %

Municipality - District Report

District Plan: SL 2022-2

Municipality	District	Total Muni Population	Total District Population	Muni Pop in District	Percent of Muni Pop in District	Percent of District Pop in Muni
Canton	47	4,422	209,958	4,422	100.00 %	2.11 %
Cape Carteret	1	2,224	199,750	2,224	100.00 %	1.11 %
Carolina Beach	7	6,564	208,637	6,564	100.00 %	3.15 %
Carolina Shores	8	4,588	204,381	4,588	100.00 %	2.24 %
Carrboro	23	21,295	210,529	21,295	100.00 %	10.11 %
Carthage	21	2,775	217,791	2,775	100.00 %	1.27 %
Cary	15	174,721	198,416	33,852	19.37 %	17.06 %
	16	174,721	198,364	128,099	73.32 %	64.58 %
	17	174,721	198,370	9,061	5.19 %	4.57 %
	20	174,721	199,272	3,709	2.12 %	1.86 %
Casar	44	305	203,043	305	100.00 %	0.15 %
Castalia	11	264	206,121	264	100.00 %	0.13 %
Caswell Beach	8	395	204,381	395	100.00 %	0.19 %
Catawba	45	702	218,526	702	100.00 %	0.32 %
Cedar Point	1	1,764	199,750	1,764	100.00 %	0.88 %
Cedar Rock	45	301	218,526	301	100.00 %	0.14 %
Cerro Gordo	8	131	204,381	131	100.00 %	0.06 %
Chadbourn	8	1,574	204,381	1,574	100.00 %	0.77 %
Chapel Hill	20	61,960	199,272	2,906	4.69 %	1.46 %
	23	61,960	210,529	59,054	95.31 %	28.05 %
Charlotte	38	874,579	216,250	211,216	24.15 %	97.67 %
	39	874,579	217,710	197,245	22.55 %	90.60 %
	40	874,579	218,745	165,897	18.97 %	75.84 %
	41	874,579	216,976	114,003	13.04 %	52.54 %
	42	874,579	217,131	186,218	21.29 %	85.76 %
Cherryville	44	6,078	203,043	6,078	100.00 %	2.99 %
Chimney Rock Village	48	140	200,053	140	100.00 %	0.07 %
China Grove	33	4,434	209,379	4,434	100.00 %	2.12 %
Chocowinity	2	722	200,494	722	100.00 %	0.36 %
Claremont	45	1,692	218,526	1,692	100.00 %	0.77 %
Clarkton	9	614	202,791	614	100.00 %	0.30 %
Clayton	10	26,307	215,999	26,307	100.00 %	12.18 %
	14	26,307	198,391	0	0.00 %	0.00 %
Clemmons	32	21,163	211,086	21,163	100.00 %	10.03 %
Cleveland	33	846	209,379	846	100.00 %	0.40 %
Clinton	9	8,383	202,791	8,383	100.00 %	4.13 %
Clyde	47	1,368	209,958	1,368	100.00 %	0.65 %
Coats	12	2,155	200,794	2,155	100.00 %	1.07 %
Cofield	3	267	198,430	267	100.00 %	0.13 %
Colerain	3	217	198,430	217	100.00 %	0.11 %
Columbia	3	610	198,430	610	100.00 %	0.31 %
Columbus	48	1,060	200,053	1,060	100.00 %	0.53 %

Municipality - District Report

District Plan: SL 2022-2

Municipality	District	Total Muni Population	Total District Population	Muni Pop in District	Percent of Muni Pop in District	Percent of District Pop in Muni
Como	3	67	198,430	67	100.00 %	0.03 %
Concord	34	105,240	217,563	105,240	100.00 %	48.37 %
Conetoe	5	198	219,143	198	100.00 %	0.09 %
Connelly Springs	46	1,529	200,646	1,529	100.00 %	0.76 %
Conover	45	8,421	218,526	8,421	100.00 %	3.85 %
Conway	3	752	198,430	752	100.00 %	0.38 %
Cooleemee	30	940	211,642	940	100.00 %	0.44 %
Cornelius	37	31,412	215,363	18,991	60.46 %	8.82 %
	41	31,412	216,976	12,421	39.54 %	5.72 %
Cove City	2	378	200,494	378	100.00 %	0.19 %
Cramerton	43	5,296	211,229	5,296	100.00 %	2.51 %
Creedmoor	18	4,866	198,478	4,866	100.00 %	2.45 %
Creswell	1	207	199,750	207	100.00 %	0.10 %
Crossnore	47	143	209,958	143	100.00 %	0.07 %
Dallas	43	5,927	211,229	5,927	100.00 %	2.81 %
Danbury	31	189	216,024	189	100.00 %	0.09 %
Davidson	37	15,106	215,363	378	2.50 %	0.18 %
	41	15,106	216,976	14,728	97.50 %	6.79 %
Dellview	44	6	203,043	6	100.00 %	0.00 %
Denton	30	1,494	211,642	1,494	100.00 %	0.71 %
Dillsboro	50	213	213,909	213	100.00 %	0.10 %
Dobbins Heights	29	687	218,867	687	100.00 %	0.31 %
Dobson	36	1,462	210,986	1,462	100.00 %	0.69 %
Dortches	11	1,082	206,121	1,082	100.00 %	0.52 %
Dover	2	349	200,494	349	100.00 %	0.17 %
Drexel	46	1,760	200,646	1,760	100.00 %	0.88 %
Dublin	9	267	202,791	267	100.00 %	0.13 %
Duck	1	742	199,750	742	100.00 %	0.37 %
Dunn	12	8,446	200,794	8,446	100.00 %	4.21 %
Durham	13	283,506	198,383	269	0.09 %	0.14 %
	16	283,506	198,364	0	0.00 %	0.00 %
	20	283,506	199,272	115,188	40.63 %	57.80 %
	22	283,506	201,846	167,905	59.22 %	83.18 %
	23	283,506	210,529	144	0.05 %	0.07 %
Earl	44	198	203,043	198	100.00 %	0.10 %
East Arcadia	9	418	202,791	418	100.00 %	0.21 %
East Bend	36	634	210,986	634	100.00 %	0.30 %
East Laurinburg	24	234	202,786	234	100.00 %	0.12 %
Eastover	19	3,656	216,664	3,656	100.00 %	1.69 %
East Spencer	33	1,567	209,379	1,567	100.00 %	0.75 %
Eden	26	15,421	216,942	15,421	100.00 %	7.11 %
Edenton	1	4,460	199,750	4,460	100.00 %	2.23 %

Municipality - District Report

District Plan: SL 2022-2

Municipality	District	Total Muni Population	Total District Population	Muni Pop in District	Percent of Muni Pop in District	Percent of District Pop in Muni
Elizabeth City	1	18,631	199,750	18,593	99.80 %	9.31 %
	3	18,631	198,430	38	0.20 %	0.02 %
Elizabethtown	9	3,296	202,791	3,296	100.00 %	1.63 %
Elkin	36	4,122	210,986	4,122	100.00 %	1.95 %
Elk Park	47	542	209,958	542	100.00 %	0.26 %
Ellenboro	48	723	200,053	723	100.00 %	0.36 %
Ellerbe	29	864	218,867	864	100.00 %	0.39 %
Elm City	4	1,218	216,568	1,218	100.00 %	0.56 %
	11	1,218	206,121	0	0.00 %	0.00 %
Elon	25	11,336	217,130	11,336	100.00 %	5.22 %
Emerald Isle	1	3,847	199,750	3,847	100.00 %	1.93 %
Enfield	3	1,865	198,430	1,865	100.00 %	0.94 %
Erwin	12	4,542	200,794	4,542	100.00 %	2.26 %
Eureka	4	214	216,568	214	100.00 %	0.10 %
Everetts	3	150	198,430	150	100.00 %	0.08 %
Fair Bluff	8	709	204,381	709	100.00 %	0.35 %
Fairmont	24	2,191	202,786	2,191	100.00 %	1.08 %
Fairview	35	3,456	216,849	3,456	100.00 %	1.59 %
Faison	9	784	202,791	784	100.00 %	0.39 %
Faith	33	819	209,379	819	100.00 %	0.39 %
Falcon	9	324	202,791	0	0.00 %	0.00 %
	19	324	216,664	324	100.00 %	0.15 %
Falkland	5	47	219,143	47	100.00 %	0.02 %
Fallston	44	627	203,043	627	100.00 %	0.31 %
Farmville	5	4,461	219,143	4,461	100.00 %	2.04 %
Fayetteville	19	208,501	216,664	110,573	53.03 %	51.03 %
	21	208,501	217,791	97,928	46.97 %	44.96 %
Flat Rock	48	3,486	200,053	3,486	100.00 %	1.74 %
Fletcher	48	7,987	200,053	7,987	100.00 %	3.99 %
Fontana Dam	50	13	213,909	13	100.00 %	0.01 %
Forest City	48	7,377	200,053	7,377	100.00 %	3.69 %
Forest Hills	50	303	213,909	303	100.00 %	0.14 %
Fountain	5	385	219,143	385	100.00 %	0.18 %
Four Oaks	10	2,158	215,999	2,158	100.00 %	1.00 %
Foxfire	21	1,288	217,791	1,288	100.00 %	0.59 %
Franklin	50	4,175	213,909	4,175	100.00 %	1.95 %
Franklinton	11	2,456	206,121	2,456	100.00 %	1.19 %
Franklinville	25	1,197	217,130	1,197	100.00 %	0.55 %
Fremont	4	1,196	216,568	1,196	100.00 %	0.55 %
Fuquay-Varina	12	34,152	200,794	0	0.00 %	0.00 %
	15	34,152	198,416	30	0.09 %	0.02 %
	17	34,152	198,370	34,122	99.91 %	17.20 %

Municipality - District Report

District Plan: SL 2022-2

Municipality	District	Total Muni Population	Total District Population	Muni Pop in District	Percent of Muni Pop in District	Percent of District Pop in Muni
Gamewell	45	3,702	218,526	65	1.76 %	0.03 %
	47	3,702	209,958	3,637	98.24 %	1.73 %
Garland	9	595	202,791	595	100.00 %	0.29 %
Garner	14	31,159	198,391	24,703	79.28 %	12.45 %
	15	31,159	198,416	2,754	8.84 %	1.39 %
	17	31,159	198,370	3,702	11.88 %	1.87 %
Garysburg	3	904	198,430	904	100.00 %	0.46 %
Gaston	3	1,008	198,430	1,008	100.00 %	0.51 %
Gastonia	43	80,411	211,229	80,411	100.00 %	38.07 %
	44	80,411	203,043	0	0.00 %	0.00 %
Gatesville	3	267	198,430	267	100.00 %	0.13 %
Gibson	24	449	202,786	449	100.00 %	0.22 %
Gibsonville	25	8,920	217,130	4,278	47.96 %	1.97 %
	26	8,920	216,942	4,642	52.04 %	2.14 %
Glen Alpine	46	1,529	200,646	1,529	100.00 %	0.76 %
Godwin	19	128	216,664	128	100.00 %	0.06 %
Goldsboro	4	33,657	216,568	33,657	100.00 %	15.54 %
Goldston	20	234	199,272	234	100.00 %	0.12 %
Graham	25	17,157	217,130	17,157	100.00 %	7.90 %
Grandfather Village	47	95	209,958	95	100.00 %	0.05 %
Granite Falls	45	4,965	218,526	4,965	100.00 %	2.27 %
Granite Quarry	33	2,984	209,379	2,984	100.00 %	1.43 %
Grantsboro	1	692	199,750	692	100.00 %	0.35 %
Greenevers	9	567	202,791	567	100.00 %	0.28 %
Green Level	25	3,152	217,130	3,152	100.00 %	1.45 %
Greensboro	26	299,035	216,942	32,095	10.73 %	14.79 %
	27	299,035	203,438	55,112	18.43 %	27.09 %
	28	299,035	212,015	211,828	70.84 %	99.91 %
Greenville	5	87,521	219,143	87,521	100.00 %	39.94 %
Grifton	2	2,448	200,494	147	6.00 %	0.07 %
	5	2,448	219,143	2,301	94.00 %	1.05 %
Grimesland	5	386	219,143	386	100.00 %	0.18 %
Grover	44	802	203,043	802	100.00 %	0.39 %
Halifax	3	170	198,430	170	100.00 %	0.09 %
Hamilton	3	306	198,430	306	100.00 %	0.15 %
Hamlet	29	6,025	218,867	6,025	100.00 %	2.75 %
Harmony	37	543	215,363	543	100.00 %	0.25 %
Harrells	9	160	202,791	160	100.00 %	0.08 %
Harrellsville	3	85	198,430	85	100.00 %	0.04 %
Harrisburg	34	18,967	217,563	18,967	100.00 %	8.72 %
Hassell	3	49	198,430	49	100.00 %	0.02 %
Havelock	2	16,621	200,494	16,621	100.00 %	8.29 %

Municipality - District Report

District Plan: SL 2022-2

Municipality	District	Total Muni Population	Total District Population	Muni Pop in District	Percent of Muni Pop in District	Percent of District Pop in Muni
Haw River	25	2,252	217,130	2,252	100.00 %	1.04 %
Hayesville	50	461	213,909	461	100.00 %	0.22 %
Hemby Bridge	35	1,614	216,849	1,614	100.00 %	0.74 %
Henderson	11	15,060	206,121	15,060	100.00 %	7.31 %
Hendersonville	48	15,137	200,053	15,137	100.00 %	7.57 %
Hertford	1	1,934	199,750	1,934	100.00 %	0.97 %
Hickory	45	43,490	218,526	43,411	99.82 %	19.87 %
	46	43,490	200,646	79	0.18 %	0.04 %
Highlands	50	1,072	213,909	1,072	100.00 %	0.50 %
High Point	27	114,059	203,438	107,321	94.09 %	52.75 %
	29	114,059	218,867	8	0.01 %	0.00 %
	30	114,059	211,642	6,646	5.83 %	3.14 %
	31	114,059	216,024	84	0.07 %	0.04 %
High Shoals	43	595	211,229	595	100.00 %	0.28 %
	44	595	203,043	0	0.00 %	0.00 %
Hildebran	46	1,679	200,646	1,679	100.00 %	0.84 %
Hillsborough	23	9,660	210,529	9,660	100.00 %	4.59 %
Hobgood	3	268	198,430	268	100.00 %	0.14 %
Hoffman	29	418	218,867	418	100.00 %	0.19 %
Holden Beach	8	921	204,381	921	100.00 %	0.45 %
Holly Ridge	6	4,171	204,576	4,171	100.00 %	2.04 %
Holly Springs	17	41,239	198,370	41,239	100.00 %	20.79 %
Hookerton	4	413	216,568	413	100.00 %	0.19 %
Hope Mills	19	17,808	216,664	17,808	100.00 %	8.22 %
Hot Springs	47	520	209,958	520	100.00 %	0.25 %
Hudson	45	3,780	218,526	3,780	100.00 %	1.73 %
Huntersville	37	61,376	215,363	9,667	15.75 %	4.49 %
	41	61,376	216,976	51,709	84.25 %	23.83 %
Indian Beach	1	223	199,750	223	100.00 %	0.11 %
Indian Trail	35	39,997	216,849	39,997	100.00 %	18.44 %
Jackson	3	430	198,430	430	100.00 %	0.22 %
Jacksonville	6	72,723	204,576	72,723	100.00 %	35.55 %
Jamestown	27	3,668	203,438	3,668	100.00 %	1.80 %
Jamesville	3	424	198,430	424	100.00 %	0.21 %
Jefferson	47	1,622	209,958	1,622	100.00 %	0.77 %
Jonesville	36	2,308	210,986	2,308	100.00 %	1.09 %
Kannapolis	33	53,114	209,379	10,268	19.33 %	4.90 %
	34	53,114	217,563	42,846	80.67 %	19.69 %
Kelford	3	203	198,430	203	100.00 %	0.10 %
Kenansville	9	770	202,791	770	100.00 %	0.38 %
Kenly	4	1,491	216,568	198	13.28 %	0.09 %
	10	1,491	215,999	1,293	86.72 %	0.60 %

Municipality - District Report

District Plan: SL 2022-2

Municipality	District	Total Muni Population	Total District Population	Muni Pop in District	Percent of Muni Pop in District	Percent of District Pop in Muni
Kernersville	27	26,449	203,438	502	1.90 %	0.25 %
	31	26,449	216,024	25,947	98.10 %	12.01 %
Kill Devil Hills	1	7,656	199,750	7,656	100.00 %	3.83 %
King	31	7,197	216,024	7,197	100.00 %	3.33 %
Kings Mountain	43	11,142	211,229	1,110	9.96 %	0.53 %
	44	11,142	203,043	10,032	90.04 %	4.94 %
Kingstown	44	656	203,043	656	100.00 %	0.32 %
Kinston	2	19,900	200,494	19,900	100.00 %	9.93 %
Kittrell	11	132	206,121	132	100.00 %	0.06 %
Kitty Hawk	1	3,689	199,750	3,689	100.00 %	1.85 %
Knightdale	14	19,435	198,391	19,435	100.00 %	9.80 %
Kure Beach	7	2,191	208,637	2,191	100.00 %	1.05 %
La Grange	2	2,595	200,494	2,595	100.00 %	1.29 %
Lake Lure	48	1,365	200,053	1,365	100.00 %	0.68 %
Lake Park	35	3,269	216,849	3,269	100.00 %	1.51 %
Lake Santeetlah	50	38	213,909	38	100.00 %	0.02 %
Lake Waccamaw	8	1,296	204,381	1,296	100.00 %	0.63 %
Landis	33	3,690	209,379	3,690	100.00 %	1.76 %
Lansing	47	126	209,958	126	100.00 %	0.06 %
Lasker	3	64	198,430	64	100.00 %	0.03 %
Lattimore	44	406	203,043	406	100.00 %	0.20 %
Laurel Park	48	2,250	200,053	2,250	100.00 %	1.12 %
Laurinburg	24	14,978	202,786	14,978	100.00 %	7.39 %
Lawndale	44	570	203,043	570	100.00 %	0.28 %
Leggett	5	37	219,143	37	100.00 %	0.02 %
Leland	8	22,908	204,381	22,908	100.00 %	11.21 %
Lenoir	45	18,352	218,526	13,830	75.36 %	6.33 %
	47	18,352	209,958	4,522	24.64 %	2.15 %
Lewiston Woodville	3	426	198,430	426	100.00 %	0.21 %
Lewisville	32	13,381	211,086	13,381	100.00 %	6.34 %
Lexington	30	19,632	211,642	19,632	100.00 %	9.28 %
Liberty	25	2,655	217,130	2,655	100.00 %	1.22 %
Lilesville	29	395	218,867	395	100.00 %	0.18 %
Lillington	12	4,735	200,794	4,735	100.00 %	2.36 %
Lincolnton	44	11,091	203,043	11,091	100.00 %	5.46 %
Linden	19	136	216,664	136	100.00 %	0.06 %
Littleton	3	559	198,430	559	100.00 %	0.28 %
Locust	33	4,537	209,379	3,996	88.08 %	1.91 %
	34	4,537	217,563	423	9.32 %	0.19 %
	35	4,537	216,849	118	2.60 %	0.05 %
Long View	45	5,088	218,526	4,353	85.55 %	1.99 %
	46	5,088	200,646	735	14.45 %	0.37 %

Municipality - District Report

District Plan: SL 2022-2

Municipality	District	Total Muni Population	Total District Population	Muni Pop in District	Percent of Muni Pop in District	Percent of District Pop in Muni
Louisburg	11	3,064	206,121	3,064	100.00 %	1.49 %
Love Valley	37	154	215,363	154	100.00 %	0.07 %
Lowell	43	3,654	211,229	3,654	100.00 %	1.73 %
Lucama	4	1,036	216,568	1,036	100.00 %	0.48 %
Lumber Bridge	24	82	202,786	82	100.00 %	0.04 %
Lumberton	24	19,025	202,786	19,025	100.00 %	9.38 %
McAdenville	43	890	211,229	890	100.00 %	0.42 %
Macclesfield	5	413	219,143	413	100.00 %	0.19 %
McDonald	24	94	202,786	94	100.00 %	0.05 %
McFarlan	29	94	218,867	94	100.00 %	0.04 %
Macon	3	110	198,430	110	100.00 %	0.06 %
Madison	26	2,129	216,942	2,129	100.00 %	0.98 %
Maggie Valley	50	1,687	213,909	1,687	100.00 %	0.79 %
Magnolia	9	831	202,791	831	100.00 %	0.41 %
Maiden	44	3,736	203,043	0	0.00 %	0.00 %
	45	3,736	218,526	3,736	100.00 %	1.71 %
Manteo	1	1,600	199,750	1,600	100.00 %	0.80 %
Marietta	24	111	202,786	111	100.00 %	0.05 %
Marion	46	7,717	200,646	7,717	100.00 %	3.85 %
Marshall	47	777	209,958	777	100.00 %	0.37 %
Mars Hill	47	2,007	209,958	2,007	100.00 %	0.96 %
Marshville	29	2,522	218,867	2,522	100.00 %	1.15 %
Marvin	35	6,358	216,849	6,358	100.00 %	2.93 %
Matthews	40	29,435	218,745	10,695	36.33 %	4.89 %
	42	29,435	217,131	18,740	63.67 %	8.63 %
Maxton	24	2,110	202,786	2,110	100.00 %	1.04 %
Mayodan	26	2,418	216,942	2,418	100.00 %	1.11 %
Maysville	9	818	202,791	818	100.00 %	0.40 %
Mebane	23	17,797	210,529	3,171	17.82 %	1.51 %
	25	17,797	217,130	14,626	82.18 %	6.74 %
Mesic	1	144	199,750	144	100.00 %	0.07 %
Micro	10	458	215,999	458	100.00 %	0.21 %
Middleburg	11	101	206,121	101	100.00 %	0.05 %
Middlesex	11	912	206,121	912	100.00 %	0.44 %
Midland	34	4,684	217,563	4	0.09 %	0.00 %
	35	4,684	216,849	4,680	99.91 %	2.16 %
	40	4,684	218,745	0	0.00 %	0.00 %
Midway	30	4,742	211,642	4,742	100.00 %	2.24 %
Mills River	48	7,078	200,053	7,078	100.00 %	3.54 %
Milton	23	155	210,529	155	100.00 %	0.07 %
Mineral Springs	35	3,159	216,849	3,159	100.00 %	1.46 %
Minnesott Beach	1	530	199,750	530	100.00 %	0.27 %

Municipality - District Report

District Plan: SL 2022-2

Municipality	District	Total Muni Population	Total District Population	Muni Pop in District	Percent of Muni Pop in District	Percent of District Pop in Muni
Mint Hill	35	26,450	216,849	6	0.02 %	0.00 %
	40	26,450	218,745	26,444	99.98 %	12.09 %
Misenheimer	33	650	209,379	650	100.00 %	0.31 %
Mocksville	30	5,900	211,642	5,900	100.00 %	2.79 %
Momeyer	11	277	206,121	277	100.00 %	0.13 %
Monroe	29	34,562	218,867	225	0.65 %	0.10 %
	35	34,562	216,849	34,337	99.35 %	15.83 %
Montreat	46	901	200,646	901	100.00 %	0.45 %
Mooresboro	44	293	203,043	293	100.00 %	0.14 %
Mooresville	37	50,193	215,363	50,193	100.00 %	23.31 %
Morehead City	1	9,556	199,750	9,556	100.00 %	4.78 %
Morganton	46	17,474	200,646	17,474	100.00 %	8.71 %
Morrisville	16	29,630	198,364	29,423	99.30 %	14.83 %
	20	29,630	199,272	207	0.70 %	0.10 %
Morven	29	329	218,867	329	100.00 %	0.15 %
Mount Airy	36	10,676	210,986	10,676	100.00 %	5.06 %
Mount Gilead	29	1,171	218,867	1,171	100.00 %	0.54 %
Mount Holly	43	17,703	211,229	17,703	100.00 %	8.38 %
Mount Olive	4	4,198	216,568	4,193	99.88 %	1.94 %
	9	4,198	202,791	5	0.12 %	0.00 %
Mount Pleasant	34	1,671	217,563	1,671	100.00 %	0.77 %
Murfreesboro	3	2,619	198,430	2,619	100.00 %	1.32 %
Murphy	50	1,608	213,909	1,608	100.00 %	0.75 %
Nags Head	1	3,168	199,750	3,168	100.00 %	1.59 %
Nashville	11	5,632	206,121	5,632	100.00 %	2.73 %
Navassa	8	1,367	204,381	1,367	100.00 %	0.67 %
New Bern	2	31,291	200,494	31,291	100.00 %	15.61 %
Newland	47	715	209,958	715	100.00 %	0.34 %
New London	33	607	209,379	607	100.00 %	0.29 %
Newport	1	4,364	199,750	4,364	100.00 %	2.18 %
Newton	45	13,148	218,526	13,148	100.00 %	6.02 %
Newton Grove	9	585	202,791	585	100.00 %	0.29 %
Norlina	3	920	198,430	920	100.00 %	0.46 %
Norman	29	100	218,867	100	100.00 %	0.05 %
North Topsail Beach	6	1,005	204,576	1,005	100.00 %	0.49 %
Northwest	8	703	204,381	703	100.00 %	0.34 %
North Wilkesboro	36	4,382	210,986	4,382	100.00 %	2.08 %
Norwood	33	2,367	209,379	2,367	100.00 %	1.13 %
Oakboro	33	2,128	209,379	2,128	100.00 %	1.02 %
Oak City	3	266	198,430	266	100.00 %	0.13 %
Oak Island	8	8,396	204,381	8,396	100.00 %	4.11 %

Municipality - District Report

District Plan: SL 2022-2

Municipality	District	Total Muni Population	Total District Population	Muni Pop in District	Percent of Muni Pop in District	Percent of District Pop in Muni
Oak Ridge	26	7,474	216,942	7,471	99.96 %	3.44 %
	27	7,474	203,438	3	0.04 %	0.00 %
Ocean Isle Beach	8	867	204,381	867	100.00 %	0.42 %
Old Fort	46	811	200,646	811	100.00 %	0.40 %
Oriental	1	880	199,750	880	100.00 %	0.44 %
Orrum	24	59	202,786	59	100.00 %	0.03 %
Ossipee	25	536	217,130	536	100.00 %	0.25 %
Oxford	18	8,628	198,478	8,628	100.00 %	4.35 %
Pantego	2	164	200,494	164	100.00 %	0.08 %
Parkton	24	504	202,786	504	100.00 %	0.25 %
Parmele	3	243	198,430	243	100.00 %	0.12 %
Patterson Springs	44	571	203,043	571	100.00 %	0.28 %
Peachland	29	390	218,867	390	100.00 %	0.18 %
Peletier	1	769	199,750	769	100.00 %	0.38 %
Pembroke	24	2,823	202,786	2,823	100.00 %	1.39 %
Pikeville	4	712	216,568	712	100.00 %	0.33 %
Pilot Mountain	36	1,440	210,986	1,440	100.00 %	0.68 %
Pinebluff	21	1,473	217,791	1,473	100.00 %	0.68 %
Pinehurst	21	17,581	217,791	17,581	100.00 %	8.07 %
Pine Knoll Shores	1	1,388	199,750	1,388	100.00 %	0.69 %
Pine Level	10	2,046	215,999	2,046	100.00 %	0.95 %
Pinetops	5	1,200	219,143	1,200	100.00 %	0.55 %
Pineville	39	10,602	217,710	3,621	34.15 %	1.66 %
	42	10,602	217,131	6,981	65.85 %	3.22 %
Pink Hill	2	451	200,494	451	100.00 %	0.22 %
Pittsboro	20	4,537	199,272	4,537	100.00 %	2.28 %
Pleasant Garden	27	5,000	203,438	5,000	100.00 %	2.46 %
Plymouth	1	3,320	199,750	3,320	100.00 %	1.66 %
Polkton	29	2,250	218,867	2,250	100.00 %	1.03 %
Polkville	44	516	203,043	516	100.00 %	0.25 %
Pollocksville	9	268	202,791	268	100.00 %	0.13 %
Powellsville	3	189	198,430	189	100.00 %	0.10 %
Princeton	10	1,315	215,999	1,315	100.00 %	0.61 %
Princeville	5	1,254	219,143	1,254	100.00 %	0.57 %
Proctorville	24	121	202,786	121	100.00 %	0.06 %
Raeford	24	4,559	202,786	4,559	100.00 %	2.25 %

Municipality - District Report

District Plan: SL 2022-2

Municipality	District	Total Muni Population	Total District Population	Muni Pop in District	Percent of Muni Pop in District	Percent of District Pop in Muni
Raleigh	13	467,665	198,383	177,965	38.05 %	89.71 %
	14	467,665	198,391	87,185	18.64 %	43.95 %
	15	467,665	198,416	139,357	29.80 %	70.23 %
	16	467,665	198,364	20,224	4.32 %	10.20 %
	18	467,665	198,478	41,375	8.85 %	20.85 %
	20	467,665	199,272	233	0.05 %	0.12 %
	22	467,665	201,846	1,326	0.28 %	0.66 %
Ramseur	25	1,774	217,130	1,774	100.00 %	0.82 %
Randleman	25	4,595	217,130	4,595	100.00 %	2.12 %
Ranlo	43	4,511	211,229	4,511	100.00 %	2.14 %
Raynham	24	60	202,786	60	100.00 %	0.03 %
Red Cross	33	762	209,379	762	100.00 %	0.36 %
Red Oak	11	3,342	206,121	3,342	100.00 %	1.62 %
Red Springs	24	3,087	202,786	3,087	100.00 %	1.52 %
Reidsville	26	14,583	216,942	14,583	100.00 %	6.72 %
Rennert	24	275	202,786	275	100.00 %	0.14 %
Rhodhiss	45	997	218,526	358	35.91 %	0.16 %
	46	997	200,646	639	64.09 %	0.32 %
Richfield	33	582	209,379	582	100.00 %	0.28 %
Richlands	6	2,287	204,576	2,287	100.00 %	1.12 %
Rich Square	3	894	198,430	894	100.00 %	0.45 %
River Bend	2	2,902	200,494	2,902	100.00 %	1.45 %
Roanoke Rapids	3	15,229	198,430	15,229	100.00 %	7.67 %
Robbins	21	1,168	217,791	1,168	100.00 %	0.54 %
Robbinsville	50	597	213,909	597	100.00 %	0.28 %
Robersonville	3	1,269	198,430	1,269	100.00 %	0.64 %
Rockingham	29	9,243	218,867	9,243	100.00 %	4.22 %
Rockwell	33	2,302	209,379	2,302	100.00 %	1.10 %
Rocky Mount	5	54,341	219,143	15,414	28.37 %	7.03 %
	11	54,341	206,121	38,927	71.63 %	18.89 %
Rolesville	18	9,475	198,478	9,475	100.00 %	4.77 %
Ronda	36	438	210,986	438	100.00 %	0.21 %
Roper	1	485	199,750	485	100.00 %	0.24 %
Roseboro	9	1,163	202,791	1,163	100.00 %	0.57 %
Rose Hill	9	1,371	202,791	1,371	100.00 %	0.68 %
Rosman	50	701	213,909	701	100.00 %	0.33 %
Rowland	24	885	202,786	885	100.00 %	0.44 %
Roxboro	23	8,134	210,529	8,134	100.00 %	3.86 %
Roxobel	3	187	198,430	187	100.00 %	0.09 %
Rural Hall	31	3,351	216,024	3,351	100.00 %	1.55 %
Ruth	48	347	200,053	347	100.00 %	0.17 %

Municipality - District Report

District Plan: SL 2022-2

Municipality	District	Total Muni Population	Total District Population	Muni Pop in District	Percent of Muni Pop in District	Percent of District Pop in Muni
Rutherford College	45	1,226	218,526	0	0.00 %	0.00 %
	46	1,226	200,646	1,226	100.00 %	0.61 %
Rutherfordton	48	3,640	200,053	3,640	100.00 %	1.82 %
St. Helena	9	417	202,791	417	100.00 %	0.21 %
St. James	8	6,529	204,381	6,529	100.00 %	3.19 %
St. Pauls	24	2,045	202,786	2,045	100.00 %	1.01 %
Salemburg	9	457	202,791	457	100.00 %	0.23 %
Salisbury	33	35,540	209,379	35,540	100.00 %	16.97 %
Saluda	48	631	200,053	631	100.00 %	0.32 %
Sandy Creek	8	248	204,381	248	100.00 %	0.12 %
Sandyfield	8	430	204,381	430	100.00 %	0.21 %
Sanford	12	30,261	200,794	30,261	100.00 %	15.07 %
Saratoga	4	353	216,568	353	100.00 %	0.16 %
Sawmills	45	5,020	218,526	5,020	100.00 %	2.30 %
Scotland Neck	3	1,640	198,430	1,640	100.00 %	0.83 %
Seaboard	3	542	198,430	542	100.00 %	0.27 %
Seagrove	29	235	218,867	235	100.00 %	0.11 %
Sedalia	26	676	216,942	676	100.00 %	0.31 %
Selma	10	6,317	215,999	6,317	100.00 %	2.92 %
Seven Devils	47	313	209,958	313	100.00 %	0.15 %
Seven Springs	4	55	216,568	55	100.00 %	0.03 %
Severn	3	191	198,430	191	100.00 %	0.10 %
Shallotte	8	4,185	204,381	4,185	100.00 %	2.05 %
Sharpsburg	4	1,697	216,568	421	24.81 %	0.19 %
	5	1,697	219,143	215	12.67 %	0.10 %
	11	1,697	206,121	1,061	62.52 %	0.51 %
Shelby	44	21,918	203,043	21,918	100.00 %	10.79 %
Siler City	20	7,702	199,272	7,702	100.00 %	3.87 %
Simpson	5	390	219,143	390	100.00 %	0.18 %
Sims	4	275	216,568	275	100.00 %	0.13 %
Smithfield	10	11,292	215,999	11,292	100.00 %	5.23 %
Snow Hill	4	1,481	216,568	1,481	100.00 %	0.68 %
Southern Pines	21	15,545	217,791	15,545	100.00 %	7.14 %
Southern Shores	1	3,090	199,750	3,090	100.00 %	1.55 %
Southport	8	3,971	204,381	3,971	100.00 %	1.94 %
Sparta	47	1,834	209,958	1,834	100.00 %	0.87 %
Speed	5	63	219,143	63	100.00 %	0.03 %
Spencer	33	3,308	209,379	3,308	100.00 %	1.58 %
Spencer Mountain	43	0	211,229	0	0.00 %	0.00 %
Spindale	48	4,225	200,053	4,225	100.00 %	2.11 %
Spring Hope	11	1,309	206,121	1,309	100.00 %	0.64 %
Spring Lake	21	11,660	217,791	11,660	100.00 %	5.35 %

Municipality - District Report

District Plan: SL 2022-2

Municipality	District	Total Muni Population	Total District Population	Muni Pop in District	Percent of Muni Pop in District	Percent of District Pop in Muni
Spruce Pine	47	2,194	209,958	2,194	100.00 %	1.04 %
Staley	25	397	217,130	397	100.00 %	0.18 %
Stallings	35	16,112	216,849	15,728	97.62 %	7.25 %
	40	16,112	218,745	373	2.32 %	0.17 %
	42	16,112	217,131	11	0.07 %	0.01 %
Stanfield	33	1,585	209,379	1,585	100.00 %	0.76 %
Stanley	43	3,963	211,229	3,963	100.00 %	1.88 %
Stantonsburg	4	762	216,568	762	100.00 %	0.35 %
Star	29	806	218,867	806	100.00 %	0.37 %
Statesville	37	28,419	215,363	28,419	100.00 %	13.20 %
Stedman	19	1,277	216,664	1,277	100.00 %	0.59 %
Stem	18	960	198,478	960	100.00 %	0.48 %
Stokesdale	26	5,924	216,942	5,924	100.00 %	2.73 %
Stoneville	26	1,308	216,942	1,308	100.00 %	0.60 %
Stonewall	1	214	199,750	214	100.00 %	0.11 %
Stovall	18	324	198,478	324	100.00 %	0.16 %
Sugar Mountain	47	371	209,958	371	100.00 %	0.18 %
Summerfield	26	10,951	216,942	10,951	100.00 %	5.05 %
Sunset Beach	8	4,175	204,381	4,175	100.00 %	2.04 %
Surf City	6	3,867	204,576	334	8.64 %	0.16 %
	9	3,867	202,791	3,533	91.36 %	1.74 %
Swansboro	6	3,744	204,576	3,744	100.00 %	1.83 %
Swepsonville	25	2,445	217,130	2,445	100.00 %	1.13 %
Sylva	50	2,578	213,909	2,578	100.00 %	1.21 %
Tabor City	8	3,781	204,381	3,781	100.00 %	1.85 %
Tarboro	5	10,721	219,143	10,721	100.00 %	4.89 %
Tar Heel	9	90	202,791	90	100.00 %	0.04 %
Taylorsville	36	2,320	210,986	2,320	100.00 %	1.10 %
Taylortown	21	634	217,791	634	100.00 %	0.29 %
Teachey	9	448	202,791	448	100.00 %	0.22 %
Thomasville	29	27,183	218,867	521	1.92 %	0.24 %
	30	27,183	211,642	26,662	98.08 %	12.60 %
Tobaccoville	31	2,578	216,024	2,578	100.00 %	1.19 %
Topsail Beach	9	461	202,791	461	100.00 %	0.23 %
Trenton	9	238	202,791	238	100.00 %	0.12 %
Trent Woods	2	4,074	200,494	4,074	100.00 %	2.03 %
Trinity	29	7,006	218,867	7,006	100.00 %	3.20 %
Troutman	37	3,698	215,363	3,698	100.00 %	1.72 %
Troy	29	2,850	218,867	2,850	100.00 %	1.30 %
Tryon	48	1,562	200,053	1,562	100.00 %	0.78 %
Turkey	9	213	202,791	213	100.00 %	0.11 %
Unionville	35	6,643	216,849	6,643	100.00 %	3.06 %

Municipality - District Report

District Plan: SL 2022-2

Municipality	District	Total Muni Population	Total District Population	Muni Pop in District	Percent of Muni Pop in District	Percent of District Pop in Muni
Valdese	46	4,689	200,646	4,689	100.00 %	2.34 %
Vanceboro	2	869	200,494	869	100.00 %	0.43 %
Vandemere	1	246	199,750	246	100.00 %	0.12 %
Varnamtown	8	525	204,381	525	100.00 %	0.26 %
Vass	21	952	217,791	952	100.00 %	0.44 %
Waco	44	310	203,043	310	100.00 %	0.15 %
Wade	19	638	216,664	638	100.00 %	0.29 %
Wadesboro	29	5,008	218,867	5,008	100.00 %	2.29 %
Wagram	24	615	202,786	615	100.00 %	0.30 %
Wake Forest	11	47,601	206,121	1,504	3.16 %	0.73 %
	18	47,601	198,478	46,097	96.84 %	23.23 %
Walkertown	31	5,692	216,024	5,692	100.00 %	2.63 %
Wallace	9	3,413	202,791	3,413	100.00 %	1.68 %
Wallburg	30	3,051	211,642	3,051	100.00 %	1.44 %
Walnut Cove	31	1,586	216,024	1,586	100.00 %	0.73 %
Walnut Creek	4	1,084	216,568	1,084	100.00 %	0.50 %
Walstonburg	4	193	216,568	193	100.00 %	0.09 %
Warrenton	3	851	198,430	851	100.00 %	0.43 %
Warsaw	9	2,733	202,791	2,733	100.00 %	1.35 %
Washington	2	9,875	200,494	9,875	100.00 %	4.93 %
Washington Park	2	392	200,494	392	100.00 %	0.20 %
Watha	9	181	202,791	181	100.00 %	0.09 %
Waxhaw	29	20,534	218,867	0	0.00 %	0.00 %
	35	20,534	216,849	20,534	100.00 %	9.47 %
Waynesville	50	10,140	213,909	10,140	100.00 %	4.74 %
Weaverville	46	4,567	200,646	3,751	82.13 %	1.87 %
	49	4,567	200,954	816	17.87 %	0.41 %
Webster	50	372	213,909	372	100.00 %	0.17 %
Weddington	35	13,181	216,849	13,176	99.96 %	6.08 %
	42	13,181	217,131	5	0.04 %	0.00 %
Weldon	3	1,444	198,430	1,444	100.00 %	0.73 %
Wendell	14	9,793	198,391	9,793	100.00 %	4.94 %
Wentworth	26	2,662	216,942	2,662	100.00 %	1.23 %
Wesley Chapel	35	8,681	216,849	8,681	100.00 %	4.00 %
West Jefferson	47	1,279	209,958	1,279	100.00 %	0.61 %
Whispering Pines	21	4,987	217,791	4,987	100.00 %	2.29 %
Whitakers	5	627	219,143	290	46.25 %	0.13 %
	11	627	206,121	337	53.75 %	0.16 %
White Lake	9	843	202,791	843	100.00 %	0.42 %
Whiteville	8	4,766	204,381	4,766	100.00 %	2.33 %
Whitsett	26	584	216,942	584	100.00 %	0.27 %
Wilkesboro	36	3,687	210,986	3,687	100.00 %	1.75 %

Municipality - District Report

District Plan: SL 2022-2

Municipality	District	Total Muni Population	Total District Population	Muni Pop in District	Percent of Muni Pop in District	Percent of District Pop in Muni
Williamston	3	5,248	198,430	5,248	100.00 %	2.64 %
Wilmington	7	115,451	208,637	98,467	85.29 %	47.20 %
	8	115,451	204,381	16,984	14.71 %	8.31 %
Wilson	4	47,851	216,568	47,851	100.00 %	22.10 %
Wilson's Mills	10	2,534	215,999	2,534	100.00 %	1.17 %
Windsor	3	3,582	198,430	3,582	100.00 %	1.81 %
Winfall	1	555	199,750	555	100.00 %	0.28 %
Wingate	29	4,055	218,867	4,055	100.00 %	1.85 %
Winston-Salem	31	249,545	216,024	90,274	36.18 %	41.79 %
	32	249,545	211,086	159,271	63.82 %	75.45 %
Winterville	5	10,462	219,143	10,462	100.00 %	4.77 %
Winton	3	629	198,430	629	100.00 %	0.32 %
Woodfin	49	7,936	200,954	7,936	100.00 %	3.95 %
Woodland	3	557	198,430	557	100.00 %	0.28 %
Wrightsville Beach	7	2,473	208,637	2,473	100.00 %	1.19 %
Yadkinville	36	2,995	210,986	2,995	100.00 %	1.42 %
Yanceyville	23	1,937	210,529	1,937	100.00 %	0.92 %
Youngsville	11	2,016	206,121	2,016	100.00 %	0.98 %
Zebulon	10	6,903	215,999	0	0.00 %	0.00 %
	14	6,903	198,391	6,903	100.00 %	3.48 %
			Assigned Geography Total:	**6,017,605**		

Report display: all municipalities

Total Municipalities Statewide: 553

Fully Assigned Municipalities: 553

Partially Assigned Municipalities: 0

Fully Unassigned Municipalities: 0

Total Districts Assigned: 50

Split Municipalities: 65

Splits Involving Population: 52

Municipality by County - District Report

District Plan: SL 2022-2

Municipality	District	Total Muni Population	Total District Population	Muni Pop in District	Percent of Muni Pop in District	Percent of District Pop in Muni
Aberdeen	21	8,516	217,791	8,516	100.00 %	3.91 %
Ahoskie	3	4,891	198,430	4,891	100.00 %	2.46 %
Alamance	25	988	217,130	988	100.00 %	0.46 %
Albemarle	33	16,432	209,379	16,432	100.00 %	7.85 %
Alliance	1	733	199,750	733	100.00 %	0.37 %
Andrews	50	1,667	213,909	1,667	100.00 %	0.78 %
Angier (Harnett)	12	4,709	200,794	4,709	100.00 %	2.35 %
Angier (Wake)	17	556	198,370	556	100.00 %	0.28 %
Ansonville	29	440	218,867	440	100.00 %	0.20 %
Apex	16	58,780	198,364	16,256	27.66 %	8.20 %
	17	58,780	198,370	42,524	72.34 %	21.44 %
Arapahoe	1	416	199,750	416	100.00 %	0.21 %
Archdale (Guilford)	27	380	203,438	380	100.00 %	0.19 %
Archdale (Randolph)	25	11,527	217,130	0	0.00 %	0.00 %
	29	11,527	218,867	11,527	100.00 %	5.27 %
Archer Lodge	10	4,797	215,999	4,797	100.00 %	2.22 %
Asheboro	25	27,156	217,130	1,217	4.48 %	0.56 %
	29	27,156	218,867	25,939	95.52 %	11.85 %
Asheville	46	94,589	200,646	1,387	1.47 %	0.69 %
	49	94,589	200,954	93,202	98.53 %	46.38 %
Askewville	3	184	198,430	184	100.00 %	0.09 %
Atkinson	9	296	202,791	296	100.00 %	0.15 %
Atlantic Beach	1	1,364	199,750	1,364	100.00 %	0.68 %
Aulander	3	763	198,430	763	100.00 %	0.38 %
Aurora	2	455	200,494	455	100.00 %	0.23 %
Autryville	9	167	202,791	167	100.00 %	0.08 %
Ayden	5	4,977	219,143	4,977	100.00 %	2.27 %
Badin	33	2,024	209,379	2,024	100.00 %	0.97 %
Bailey	11	568	206,121	568	100.00 %	0.28 %
Bakersville	47	450	209,958	450	100.00 %	0.21 %
Bald Head Island	8	268	204,381	268	100.00 %	0.13 %
Banner Elk	47	1,049	209,958	1,049	100.00 %	0.50 %
Bath	2	245	200,494	245	100.00 %	0.12 %
Bayboro	1	1,161	199,750	1,161	100.00 %	0.58 %
Bear Grass	3	89	198,430	89	100.00 %	0.04 %
Beaufort	1	4,464	199,750	4,464	100.00 %	2.23 %
Beech Mountain (Avery)	47	62	209,958	62	100.00 %	0.03 %
Beech Mountain (Watauga)	47	613	209,958	613	100.00 %	0.29 %
Belhaven	2	1,410	200,494	1,410	100.00 %	0.70 %
Belmont	43	15,010	211,229	15,010	100.00 %	7.11 %
Belville	8	2,406	204,381	2,406	100.00 %	1.18 %

Municipality by County - District Report

District Plan: SL 2022-2

Municipality	District	Total Muni Population	Total District Population	Muni Pop in District	Percent of Muni Pop in District	Percent of District Pop in Muni
Belwood	44	857	203,043	857	100.00 %	0.42 %
Benson (Harnett)	12	0	200,794	0	0.00 %	0.00 %
Benson (Johnston)	10	3,967	215,999	3,967	100.00 %	1.84 %
Bermuda Run	30	3,120	211,642	3,120	100.00 %	1.47 %
Bessemer City	43	5,428	211,229	5,428	100.00 %	2.57 %
	44	5,428	203,043	0	0.00 %	0.00 %
Bethania	31	344	216,024	344	100.00 %	0.16 %
	32	344	211,086	0	0.00 %	0.00 %
Bethel	5	1,373	219,143	1,373	100.00 %	0.63 %
Beulaville	9	1,116	202,791	1,116	100.00 %	0.55 %
Biltmore Forest	49	1,409	200,954	1,409	100.00 %	0.70 %
Biscoe	29	1,848	218,867	1,848	100.00 %	0.84 %
Black Creek	4	692	216,568	692	100.00 %	0.32 %
Black Mountain	46	8,426	200,646	8,426	100.00 %	4.20 %
Bladenboro	9	1,648	202,791	1,648	100.00 %	0.81 %
Blowing Rock (Caldwell)	47	91	209,958	91	100.00 %	0.04 %
Blowing Rock (Watauga)	47	1,285	209,958	1,285	100.00 %	0.61 %
Boardman	8	166	204,381	166	100.00 %	0.08 %
Bogue	1	695	199,750	695	100.00 %	0.35 %
Boiling Spring Lakes	8	5,943	204,381	5,943	100.00 %	2.91 %
Boiling Springs	44	4,615	203,043	4,615	100.00 %	2.27 %
Bolivia	8	149	204,381	149	100.00 %	0.07 %
Bolton	8	519	204,381	519	100.00 %	0.25 %
Boone	47	19,092	209,958	19,092	100.00 %	9.09 %
Boonville	36	1,185	210,986	1,185	100.00 %	0.56 %
Bostic	48	355	200,053	355	100.00 %	0.18 %
Brevard	50	7,744	213,909	7,744	100.00 %	3.62 %
Bridgeton	2	349	200,494	349	100.00 %	0.17 %
Broadway (Harnett)	12	0	200,794	0	0.00 %	0.00 %
Broadway (Lee)	12	1,267	200,794	1,267	100.00 %	0.63 %
Brookford	45	442	218,526	442	100.00 %	0.20 %
Brunswick	8	973	204,381	973	100.00 %	0.48 %
Bryson City	50	1,558	213,909	1,558	100.00 %	0.73 %
Bunn	11	327	206,121	327	100.00 %	0.16 %
Burgaw	9	3,088	202,791	3,088	100.00 %	1.52 %
Burlington (Alamance)	25	55,481	217,130	55,481	100.00 %	25.55 %
Burlington (Guilford)	26	1,822	216,942	1,822	100.00 %	0.84 %
Burnsville	47	1,614	209,958	1,614	100.00 %	0.77 %
Butner	18	8,397	198,478	8,397	100.00 %	4.23 %
Cajah's Mountain	45	2,722	218,526	2,722	100.00 %	1.25 %
Calabash	8	2,011	204,381	2,011	100.00 %	0.98 %

Municipality by County - District Report

District Plan: SL 2022-2

Municipality	District	Total Muni Population	Total District Population	Muni Pop in District	Percent of Muni Pop in District	Percent of District Pop in Muni
Calypso	9	327	202,791	327	100.00 %	0.16 %
Cameron	21	244	217,791	244	100.00 %	0.11 %
Candor (Montgomery)	29	813	218,867	813	100.00 %	0.37 %
Candor (Moore)	21	0	217,791	0	0.00 %	0.00 %
Canton	47	4,422	209,958	4,422	100.00 %	2.11 %
Cape Carteret	1	2,224	199,750	2,224	100.00 %	1.11 %
Carolina Beach	7	6,564	208,637	6,564	100.00 %	3.15 %
Carolina Shores	8	4,588	204,381	4,588	100.00 %	2.24 %
Carrboro	23	21,295	210,529	21,295	100.00 %	10.11 %
Carthage	21	2,775	217,791	2,775	100.00 %	1.27 %
Cary (Chatham)	20	3,709	199,272	3,709	100.00 %	1.86 %
Cary (Wake)	15	171,012	198,416	33,852	19.80 %	17.06 %
	16	171,012	198,364	128,099	74.91 %	64.58 %
	17	171,012	198,370	9,061	5.30 %	4.57 %
Casar	44	305	203,043	305	100.00 %	0.15 %
Castalia	11	264	206,121	264	100.00 %	0.13 %
Caswell Beach	8	395	204,381	395	100.00 %	0.19 %
Catawba	45	702	218,526	702	100.00 %	0.32 %
Cedar Point	1	1,764	199,750	1,764	100.00 %	0.88 %
Cedar Rock	45	301	218,526	301	100.00 %	0.14 %
Cerro Gordo	8	131	204,381	131	100.00 %	0.06 %
Chadbourn	8	1,574	204,381	1,574	100.00 %	0.77 %
Chapel Hill (Durham)	20	2,906	199,272	2,906	100.00 %	1.46 %
Chapel Hill (Orange)	23	59,054	210,529	59,054	100.00 %	28.05 %
Charlotte	38	874,579	216,250	211,216	24.15 %	97.67 %
	39	874,579	217,710	197,245	22.55 %	90.60 %
	40	874,579	218,745	165,897	18.97 %	75.84 %
	41	874,579	216,976	114,003	13.04 %	52.54 %
	42	874,579	217,131	186,218	21.29 %	85.76 %
Cherryville	44	6,078	203,043	6,078	100.00 %	2.99 %
Chimney Rock Village	48	140	200,053	140	100.00 %	0.07 %
China Grove	33	4,434	209,379	4,434	100.00 %	2.12 %
Chocowinity	2	722	200,494	722	100.00 %	0.36 %
Claremont	45	1,692	218,526	1,692	100.00 %	0.77 %
Clarkton	9	614	202,791	614	100.00 %	0.30 %
Clayton (Johnston)	10	26,307	215,999	26,307	100.00 %	12.18 %
Clayton (Wake)	14	0	198,391	0	0.00 %	0.00 %
Clemmons	32	21,163	211,086	21,163	100.00 %	10.03 %
Cleveland	33	846	209,379	846	100.00 %	0.40 %
Clinton	9	8,383	202,791	8,383	100.00 %	4.13 %
Clyde	47	1,368	209,958	1,368	100.00 %	0.65 %

Municipality by County - District Report

District Plan: SL 2022-2

Municipality	District	Total Muni Population	Total District Population	Muni Pop in District	Percent of Muni Pop in District	Percent of District Pop in Muni
Coats	12	2,155	200,794	2,155	100.00 %	1.07 %
Cofield	3	267	198,430	267	100.00 %	0.13 %
Colerain	3	217	198,430	217	100.00 %	0.11 %
Columbia	3	610	198,430	610	100.00 %	0.31 %
Columbus	48	1,060	200,053	1,060	100.00 %	0.53 %
Como	3	67	198,430	67	100.00 %	0.03 %
Concord	34	105,240	217,563	105,240	100.00 %	48.37 %
Conetoe	5	198	219,143	198	100.00 %	0.09 %
Connelly Springs	46	1,529	200,646	1,529	100.00 %	0.76 %
Conover	45	8,421	218,526	8,421	100.00 %	3.85 %
Conway	3	752	198,430	752	100.00 %	0.38 %
Cooleemee	30	940	211,642	940	100.00 %	0.44 %
Cornelius	37	31,412	215,363	18,991	60.46 %	8.82 %
	41	31,412	216,976	12,421	39.54 %	5.72 %
Cove City	2	378	200,494	378	100.00 %	0.19 %
Cramerton	43	5,296	211,229	5,296	100.00 %	2.51 %
Creedmoor	18	4,866	198,478	4,866	100.00 %	2.45 %
Creswell	1	207	199,750	207	100.00 %	0.10 %
Crossnore	47	143	209,958	143	100.00 %	0.07 %
Dallas	43	5,927	211,229	5,927	100.00 %	2.81 %
Danbury	31	189	216,024	189	100.00 %	0.09 %
Davidson (Iredell)	37	378	215,363	378	100.00 %	0.18 %
Davidson (Mecklenburg)	41	14,728	216,976	14,728	100.00 %	6.79 %
Dellview	44	6	203,043	6	100.00 %	0.00 %
Denton	30	1,494	211,642	1,494	100.00 %	0.71 %
Dillsboro	50	213	213,909	213	100.00 %	0.10 %
Dobbins Heights	29	687	218,867	687	100.00 %	0.31 %
Dobson	36	1,462	210,986	1,462	100.00 %	0.69 %
Dortches	11	1,082	206,121	1,082	100.00 %	0.52 %
Dover	2	349	200,494	349	100.00 %	0.17 %
Drexel	46	1,760	200,646	1,760	100.00 %	0.88 %
Dublin	9	267	202,791	267	100.00 %	0.13 %
Duck	1	742	199,750	742	100.00 %	0.37 %
Dunn	12	8,446	200,794	8,446	100.00 %	4.21 %
Durham (Durham)	20	283,093	199,272	115,188	40.69 %	57.80 %
	22	283,093	201,846	167,905	59.31 %	83.18 %
Durham (Orange)	23	144	210,529	144	100.00 %	0.07 %
Durham (Wake)	13	269	198,383	269	100.00 %	0.14 %
	16	269	198,364	0	0.00 %	0.00 %
Earl	44	198	203,043	198	100.00 %	0.10 %
East Arcadia	9	418	202,791	418	100.00 %	0.21 %

Municipality by County - District Report

District Plan: SL 2022-2

Municipality	District	Total Muni Population	Total District Population	Muni Pop in District	Percent of Muni Pop in District	Percent of District Pop in Muni
East Bend	36	634	210,986	634	100.00 %	0.30 %
East Laurinburg	24	234	202,786	234	100.00 %	0.12 %
East Spencer	33	1,567	209,379	1,567	100.00 %	0.75 %
Eastover	19	3,656	216,664	3,656	100.00 %	1.69 %
Eden	26	15,421	216,942	15,421	100.00 %	7.11 %
Edenton	1	4,460	199,750	4,460	100.00 %	2.23 %
Elizabeth City (Camden)	3	38	198,430	38	100.00 %	0.02 %
Elizabeth City (Pasquotank)	1	18,593	199,750	18,593	100.00 %	9.31 %
Elizabethtown	9	3,296	202,791	3,296	100.00 %	1.63 %
Elk Park	47	542	209,958	542	100.00 %	0.26 %
Elkin (Surry)	36	4,049	210,986	4,049	100.00 %	1.92 %
Elkin (Wilkes)	36	73	210,986	73	100.00 %	0.03 %
Ellenboro	48	723	200,053	723	100.00 %	0.36 %
Ellerbe	29	864	218,867	864	100.00 %	0.39 %
Elm City (Nash)	11	0	206,121	0	0.00 %	0.00 %
Elm City (Wilson)	4	1,218	216,568	1,218	100.00 %	0.56 %
Elon	25	11,336	217,130	11,336	100.00 %	5.22 %
Emerald Isle	1	3,847	199,750	3,847	100.00 %	1.93 %
Enfield	3	1,865	198,430	1,865	100.00 %	0.94 %
Erwin	12	4,542	200,794	4,542	100.00 %	2.26 %
Eureka	4	214	216,568	214	100.00 %	0.10 %
Everetts	3	150	198,430	150	100.00 %	0.08 %
Fair Bluff	8	709	204,381	709	100.00 %	0.35 %
Fairmont	24	2,191	202,786	2,191	100.00 %	1.08 %
Fairview	35	3,456	216,849	3,456	100.00 %	1.59 %
Faison (Duplin)	9	784	202,791	784	100.00 %	0.39 %
Faison (Sampson)	9	0	202,791	0	0.00 %	0.00 %
Faith	33	819	209,379	819	100.00 %	0.39 %
Falcon (Cumberland)	19	324	216,664	324	100.00 %	0.15 %
Falcon (Sampson)	9	0	202,791	0	0.00 %	0.00 %
Falkland	5	47	219,143	47	100.00 %	0.02 %
Fallston	44	627	203,043	627	100.00 %	0.31 %
Farmville	5	4,461	219,143	4,461	100.00 %	2.04 %
Fayetteville	19	208,501	216,664	110,573	53.03 %	51.03 %
	21	208,501	217,791	97,928	46.97 %	44.96 %
Flat Rock	48	3,486	200,053	3,486	100.00 %	1.74 %
Fletcher	48	7,987	200,053	7,987	100.00 %	3.99 %
Fontana Dam	50	13	213,909	13	100.00 %	0.01 %
Forest City	48	7,377	200,053	7,377	100.00 %	3.69 %
Forest Hills	50	303	213,909	303	100.00 %	0.14 %
Fountain	5	385	219,143	385	100.00 %	0.18 %

Municipality by County - District Report

District Plan: SL 2022-2

Municipality	District	Total Muni Population	Total District Population	Muni Pop in District	Percent of Muni Pop in District	Percent of District Pop in Muni
Four Oaks	10	2,158	215,999	2,158	100.00 %	1.00 %
Foxfire	21	1,288	217,791	1,288	100.00 %	0.59 %
Franklin	50	4,175	213,909	4,175	100.00 %	1.95 %
Franklinton	11	2,456	206,121	2,456	100.00 %	1.19 %
Franklinville	25	1,197	217,130	1,197	100.00 %	0.55 %
Fremont	4	1,196	216,568	1,196	100.00 %	0.55 %
Fuquay-Varina (Harnett)	12	0	200,794	0	0.00 %	0.00 %
Fuquay-Varina (Wake)	15	34,152	198,416	30	0.09 %	0.02 %
	17	34,152	198,370	34,122	99.91 %	17.20 %
Gamewell	45	3,702	218,526	65	1.76 %	0.03 %
	47	3,702	209,958	3,637	98.24 %	1.73 %
Garland	9	595	202,791	595	100.00 %	0.29 %
Garner	14	31,159	198,391	24,703	79.28 %	12.45 %
	15	31,159	198,416	2,754	8.84 %	1.39 %
	17	31,159	198,370	3,702	11.88 %	1.87 %
Garysburg	3	904	198,430	904	100.00 %	0.46 %
Gaston	3	1,008	198,430	1,008	100.00 %	0.51 %
Gastonia	43	80,411	211,229	80,411	100.00 %	38.07 %
	44	80,411	203,043	0	0.00 %	0.00 %
Gatesville	3	267	198,430	267	100.00 %	0.13 %
Gibson	24	449	202,786	449	100.00 %	0.22 %
Gibsonville (Alamance)	25	4,278	217,130	4,278	100.00 %	1.97 %
Gibsonville (Guilford)	26	4,642	216,942	4,642	100.00 %	2.14 %
Glen Alpine	46	1,529	200,646	1,529	100.00 %	0.76 %
Godwin	19	128	216,664	128	100.00 %	0.06 %
Goldsboro	4	33,657	216,568	33,657	100.00 %	15.54 %
Goldston	20	234	199,272	234	100.00 %	0.12 %
Graham	25	17,157	217,130	17,157	100.00 %	7.90 %
Grandfather Village	47	95	209,958	95	100.00 %	0.05 %
Granite Falls	45	4,965	218,526	4,965	100.00 %	2.27 %
Granite Quarry	33	2,984	209,379	2,984	100.00 %	1.43 %
Grantsboro	1	692	199,750	692	100.00 %	0.35 %
Green Level	25	3,152	217,130	3,152	100.00 %	1.45 %
Greenevers	9	567	202,791	567	100.00 %	0.28 %
Greensboro	26	299,035	216,942	32,095	10.73 %	14.79 %
	27	299,035	203,438	55,112	18.43 %	27.09 %
	28	299,035	212,015	211,828	70.84 %	99.91 %
Greenville	5	87,521	219,143	87,521	100.00 %	39.94 %
Grifton (Lenoir)	2	147	200,494	147	100.00 %	0.07 %
Grifton (Pitt)	5	2,301	219,143	2,301	100.00 %	1.05 %
Grimesland	5	386	219,143	386	100.00 %	0.18 %

Municipality by County - District Report

District Plan: SL 2022-2

Municipality	District	Total Muni Population	Total District Population	Muni Pop in District	Percent of Muni Pop in District	Percent of District Pop in Muni
Grover	44	802	203,043	802	100.00 %	0.39 %
Halifax	3	170	198,430	170	100.00 %	0.09 %
Hamilton	3	306	198,430	306	100.00 %	0.15 %
Hamlet	29	6,025	218,867	6,025	100.00 %	2.75 %
Harmony	37	543	215,363	543	100.00 %	0.25 %
Harrells (Duplin)	9	0	202,791	0	0.00 %	0.00 %
Harrells (Sampson)	9	160	202,791	160	100.00 %	0.08 %
Harrellsville	3	85	198,430	85	100.00 %	0.04 %
Harrisburg	34	18,967	217,563	18,967	100.00 %	8.72 %
Hassell	3	49	198,430	49	100.00 %	0.02 %
Havelock	2	16,621	200,494	16,621	100.00 %	8.29 %
Haw River	25	2,252	217,130	2,252	100.00 %	1.04 %
Hayesville	50	461	213,909	461	100.00 %	0.22 %
Hemby Bridge	35	1,614	216,849	1,614	100.00 %	0.74 %
Henderson	11	15,060	206,121	15,060	100.00 %	7.31 %
Hendersonville	48	15,137	200,053	15,137	100.00 %	7.57 %
Hertford	1	1,934	199,750	1,934	100.00 %	0.97 %
Hickory (Burke)	46	79	200,646	79	100.00 %	0.04 %
Hickory (Caldwell)	45	32	218,526	32	100.00 %	0.01 %
Hickory (Catawba)	45	43,379	218,526	43,379	100.00 %	19.85 %
High Point (Davidson)	30	6,646	211,642	6,646	100.00 %	3.14 %
High Point (Forsyth)	31	84	216,024	84	100.00 %	0.04 %
High Point (Guilford)	27	107,321	203,438	107,321	100.00 %	52.75 %
High Point (Randolph)	29	8	218,867	8	100.00 %	0.00 %
High Shoals	43	595	211,229	595	100.00 %	0.28 %
	44	595	203,043	0	0.00 %	0.00 %
Highlands (Jackson)	50	12	213,909	12	100.00 %	0.01 %
Highlands (Macon)	50	1,060	213,909	1,060	100.00 %	0.50 %
Hildebran	46	1,679	200,646	1,679	100.00 %	0.84 %
Hillsborough	23	9,660	210,529	9,660	100.00 %	4.59 %
Hobgood	3	268	198,430	268	100.00 %	0.14 %
Hoffman	29	418	218,867	418	100.00 %	0.19 %
Holden Beach	8	921	204,381	921	100.00 %	0.45 %
Holly Ridge	6	4,171	204,576	4,171	100.00 %	2.04 %
Holly Springs	17	41,239	198,370	41,239	100.00 %	20.79 %
Hookerton	4	413	216,568	413	100.00 %	0.19 %
Hope Mills	19	17,808	216,664	17,808	100.00 %	8.22 %
Hot Springs	47	520	209,958	520	100.00 %	0.25 %
Hudson	45	3,780	218,526	3,780	100.00 %	1.73 %
Huntersville	37	61,376	215,363	9,667	15.75 %	4.49 %
	41	61,376	216,976	51,709	84.25 %	23.83 %

Municipality by County - District Report

District Plan: SL 2022-2

Municipality	District	Total Muni Population	Total District Population	Muni Pop in District	Percent of Muni Pop in District	Percent of District Pop in Muni
Indian Beach	1	223	199,750	223	100.00 %	0.11 %
Indian Trail	35	39,997	216,849	39,997	100.00 %	18.44 %
Jackson	3	430	198,430	430	100.00 %	0.22 %
Jacksonville	6	72,723	204,576	72,723	100.00 %	35.55 %
Jamestown	27	3,668	203,438	3,668	100.00 %	1.80 %
Jamesville	3	424	198,430	424	100.00 %	0.21 %
Jefferson	47	1,622	209,958	1,622	100.00 %	0.77 %
Jonesville	36	2,308	210,986	2,308	100.00 %	1.09 %
Kannapolis (Cabarrus)	34	42,846	217,563	42,846	100.00 %	19.69 %
Kannapolis (Rowan)	33	10,268	209,379	10,268	100.00 %	4.90 %
Kelford	3	203	198,430	203	100.00 %	0.10 %
Kenansville	9	770	202,791	770	100.00 %	0.38 %
Kenly (Johnston)	10	1,293	215,999	1,293	100.00 %	0.60 %
Kenly (Wilson)	4	198	216,568	198	100.00 %	0.09 %
Kernersville (Forsyth)	31	25,947	216,024	25,947	100.00 %	12.01 %
Kernersville (Guilford)	27	502	203,438	502	100.00 %	0.25 %
Kill Devil Hills	1	7,656	199,750	7,656	100.00 %	3.83 %
King (Forsyth)	31	591	216,024	591	100.00 %	0.27 %
King (Stokes)	31	6,606	216,024	6,606	100.00 %	3.06 %
Kings Mountain (Cleveland)	44	10,032	203,043	10,032	100.00 %	4.94 %
Kings Mountain (Gaston)	43	1,110	211,229	1,110	100.00 %	0.53 %
Kingstown	44	656	203,043	656	100.00 %	0.32 %
Kinston	2	19,900	200,494	19,900	100.00 %	9.93 %
Kittrell	11	132	206,121	132	100.00 %	0.06 %
Kitty Hawk	1	3,689	199,750	3,689	100.00 %	1.85 %
Knightdale	14	19,435	198,391	19,435	100.00 %	9.80 %
Kure Beach	7	2,191	208,637	2,191	100.00 %	1.05 %
La Grange	2	2,595	200,494	2,595	100.00 %	1.29 %
Lake Lure	48	1,365	200,053	1,365	100.00 %	0.68 %
Lake Park	35	3,269	216,849	3,269	100.00 %	1.51 %
Lake Santeetlah	50	38	213,909	38	100.00 %	0.02 %
Lake Waccamaw	8	1,296	204,381	1,296	100.00 %	0.63 %
Landis	33	3,690	209,379	3,690	100.00 %	1.76 %
Lansing	47	126	209,958	126	100.00 %	0.06 %
Lasker	3	64	198,430	64	100.00 %	0.03 %
Lattimore	44	406	203,043	406	100.00 %	0.20 %
Laurel Park	48	2,250	200,053	2,250	100.00 %	1.12 %
Laurinburg	24	14,978	202,786	14,978	100.00 %	7.39 %
Lawndale	44	570	203,043	570	100.00 %	0.28 %
Leggett	5	37	219,143	37	100.00 %	0.02 %
Leland	8	22,908	204,381	22,908	100.00 %	11.21 %

Municipality by County - District Report

District Plan: SL 2022-2

Municipality	District	Total Muni Population	Total District Population	Muni Pop in District	Percent of Muni Pop in District	Percent of District Pop in Muni
Lenoir	45	18,352	218,526	13,830	75.36 %	6.33 %
	47	18,352	209,958	4,522	24.64 %	2.15 %
Lewiston Woodville	3	426	198,430	426	100.00 %	0.21 %
Lewisville	32	13,381	211,086	13,381	100.00 %	6.34 %
Lexington	30	19,632	211,642	19,632	100.00 %	9.28 %
Liberty	25	2,655	217,130	2,655	100.00 %	1.22 %
Lilesville	29	395	218,867	395	100.00 %	0.18 %
Lillington	12	4,735	200,794	4,735	100.00 %	2.36 %
Lincolnton	44	11,091	203,043	11,091	100.00 %	5.46 %
Linden	19	136	216,664	136	100.00 %	0.06 %
Littleton	3	559	198,430	559	100.00 %	0.28 %
Locust (Cabarrus)	34	541	217,563	423	78.19 %	0.19 %
	35	541	216,849	118	21.81 %	0.05 %
Locust (Stanly)	33	3,996	209,379	3,996	100.00 %	1.91 %
Long View (Burke)	46	735	200,646	735	100.00 %	0.37 %
Long View (Catawba)	45	4,353	218,526	4,353	100.00 %	1.99 %
Louisburg	11	3,064	206,121	3,064	100.00 %	1.49 %
Love Valley	37	154	215,363	154	100.00 %	0.07 %
Lowell	43	3,654	211,229	3,654	100.00 %	1.73 %
Lucama	4	1,036	216,568	1,036	100.00 %	0.48 %
Lumber Bridge	24	82	202,786	82	100.00 %	0.04 %
Lumberton	24	19,025	202,786	19,025	100.00 %	9.38 %
Macclesfield	5	413	219,143	413	100.00 %	0.19 %
Macon	3	110	198,430	110	100.00 %	0.06 %
Madison	26	2,129	216,942	2,129	100.00 %	0.98 %
Maggie Valley	50	1,687	213,909	1,687	100.00 %	0.79 %
Magnolia	9	831	202,791	831	100.00 %	0.41 %
Maiden (Catawba)	45	3,736	218,526	3,736	100.00 %	1.71 %
Maiden (Lincoln)	44	0	203,043	0	0.00 %	0.00 %
Manteo	1	1,600	199,750	1,600	100.00 %	0.80 %
Marietta	24	111	202,786	111	100.00 %	0.05 %
Marion	46	7,717	200,646	7,717	100.00 %	3.85 %
Mars Hill	47	2,007	209,958	2,007	100.00 %	0.96 %
Marshall	47	777	209,958	777	100.00 %	0.37 %
Marshville	29	2,522	218,867	2,522	100.00 %	1.15 %
Marvin	35	6,358	216,849	6,358	100.00 %	2.93 %
Matthews	40	29,435	218,745	10,695	36.33 %	4.89 %
	42	29,435	217,131	18,740	63.67 %	8.63 %
Maxton (Robeson)	24	1,902	202,786	1,902	100.00 %	0.94 %
Maxton (Scotland)	24	208	202,786	208	100.00 %	0.10 %
Mayodan	26	2,418	216,942	2,418	100.00 %	1.11 %

Municipality by County - District Report

District Plan: SL 2022-2

Municipality	District	Total Muni Population	Total District Population	Muni Pop in District	Percent of Muni Pop in District	Percent of District Pop in Muni
Maysville	9	818	202,791	818	100.00 %	0.40 %
McAdenville	43	890	211,229	890	100.00 %	0.42 %
McDonald	24	94	202,786	94	100.00 %	0.05 %
McFarlan	29	94	218,867	94	100.00 %	0.04 %
Mebane (Alamance)	25	14,626	217,130	14,626	100.00 %	6.74 %
Mebane (Orange)	23	3,171	210,529	3,171	100.00 %	1.51 %
Mesic	1	144	199,750	144	100.00 %	0.07 %
Micro	10	458	215,999	458	100.00 %	0.21 %
Middleburg	11	101	206,121	101	100.00 %	0.05 %
Middlesex	11	912	206,121	912	100.00 %	0.44 %
Midland (Cabarrus)	34	4,684	217,563	4	0.09 %	0.00 %
	35	4,684	216,849	4,680	99.91 %	2.16 %
Midland (Mecklenburg)	40	0	218,745	0	0.00 %	0.00 %
Midway	30	4,742	211,642	4,742	100.00 %	2.24 %
Mills River	48	7,078	200,053	7,078	100.00 %	3.54 %
Milton	23	155	210,529	155	100.00 %	0.07 %
Mineral Springs	35	3,159	216,849	3,159	100.00 %	1.46 %
Minnesott Beach	1	530	199,750	530	100.00 %	0.27 %
Mint Hill (Mecklenburg)	40	26,444	218,745	26,444	100.00 %	12.09 %
Mint Hill (Union)	35	6	216,849	6	100.00 %	0.00 %
Misenheimer	33	650	209,379	650	100.00 %	0.31 %
Mocksville	30	5,900	211,642	5,900	100.00 %	2.79 %
Momeyer	11	277	206,121	277	100.00 %	0.13 %
Monroe	29	34,562	218,867	225	0.65 %	0.10 %
	35	34,562	216,849	34,337	99.35 %	15.83 %
Montreat	46	901	200,646	901	100.00 %	0.45 %
Mooresboro	44	293	203,043	293	100.00 %	0.14 %
Mooresville	37	50,193	215,363	50,193	100.00 %	23.31 %
Morehead City	1	9,556	199,750	9,556	100.00 %	4.78 %
Morganton	46	17,474	200,646	17,474	100.00 %	8.71 %
Morrisville (Durham)	20	207	199,272	207	100.00 %	0.10 %
Morrisville (Wake)	16	29,423	198,364	29,423	100.00 %	14.83 %
Morven	29	329	218,867	329	100.00 %	0.15 %
Mount Airy	36	10,676	210,986	10,676	100.00 %	5.06 %
Mount Gilead	29	1,171	218,867	1,171	100.00 %	0.54 %
Mount Holly	43	17,703	211,229	17,703	100.00 %	8.38 %
Mount Olive (Duplin)	9	5	202,791	5	100.00 %	0.00 %
Mount Olive (Wayne)	4	4,193	216,568	4,193	100.00 %	1.94 %
Mount Pleasant	34	1,671	217,563	1,671	100.00 %	0.77 %
Murfreesboro	3	2,619	198,430	2,619	100.00 %	1.32 %
Murphy	50	1,608	213,909	1,608	100.00 %	0.75 %

Municipality by County - District Report

District Plan: SL 2022-2

Municipality	District	Total Muni Population	Total District Population	Muni Pop in District	Percent of Muni Pop in District	Percent of District Pop in Muni
Nags Head	1	3,168	199,750	3,168	100.00 %	1.59 %
Nashville	11	5,632	206,121	5,632	100.00 %	2.73 %
Navassa	8	1,367	204,381	1,367	100.00 %	0.67 %
New Bern	2	31,291	200,494	31,291	100.00 %	15.61 %
New London	33	607	209,379	607	100.00 %	0.29 %
Newland	47	715	209,958	715	100.00 %	0.34 %
Newport	1	4,364	199,750	4,364	100.00 %	2.18 %
Newton	45	13,148	218,526	13,148	100.00 %	6.02 %
Newton Grove	9	585	202,791	585	100.00 %	0.29 %
Norlina	3	920	198,430	920	100.00 %	0.46 %
Norman	29	100	218,867	100	100.00 %	0.05 %
North Topsail Beach	6	1,005	204,576	1,005	100.00 %	0.49 %
North Wilkesboro	36	4,382	210,986	4,382	100.00 %	2.08 %
Northwest	8	703	204,381	703	100.00 %	0.34 %
Norwood	33	2,367	209,379	2,367	100.00 %	1.13 %
Oak City	3	266	198,430	266	100.00 %	0.13 %
Oak Island	8	8,396	204,381	8,396	100.00 %	4.11 %
Oak Ridge	26	7,474	216,942	7,471	99.96 %	3.44 %
	27	7,474	203,438	3	0.04 %	0.00 %
Oakboro	33	2,128	209,379	2,128	100.00 %	1.02 %
Ocean Isle Beach	8	867	204,381	867	100.00 %	0.42 %
Old Fort	46	811	200,646	811	100.00 %	0.40 %
Oriental	1	880	199,750	880	100.00 %	0.44 %
Orrum	24	59	202,786	59	100.00 %	0.03 %
Ossipee	25	536	217,130	536	100.00 %	0.25 %
Oxford	18	8,628	198,478	8,628	100.00 %	4.35 %
Pantego	2	164	200,494	164	100.00 %	0.08 %
Parkton	24	504	202,786	504	100.00 %	0.25 %
Parmele	3	243	198,430	243	100.00 %	0.12 %
Patterson Springs	44	571	203,043	571	100.00 %	0.28 %
Peachland	29	390	218,867	390	100.00 %	0.18 %
Peletier	1	769	199,750	769	100.00 %	0.38 %
Pembroke	24	2,823	202,786	2,823	100.00 %	1.39 %
Pikeville	4	712	216,568	712	100.00 %	0.33 %
Pilot Mountain	36	1,440	210,986	1,440	100.00 %	0.68 %
Pine Knoll Shores	1	1,388	199,750	1,388	100.00 %	0.69 %
Pine Level	10	2,046	215,999	2,046	100.00 %	0.95 %
Pinebluff	21	1,473	217,791	1,473	100.00 %	0.68 %
Pinehurst	21	17,581	217,791	17,581	100.00 %	8.07 %
Pinetops	5	1,200	219,143	1,200	100.00 %	0.55 %

Municipality by County - District Report

District Plan: SL 2022-2

Municipality	District	Total Muni Population	Total District Population	Muni Pop in District	Percent of Muni Pop in District	Percent of District Pop in Muni
Pineville	39	10,602	217,710	3,621	34.15 %	1.66 %
	42	10,602	217,131	6,981	65.85 %	3.22 %
Pink Hill	2	451	200,494	451	100.00 %	0.22 %
Pittsboro	20	4,537	199,272	4,537	100.00 %	2.28 %
Pleasant Garden	27	5,000	203,438	5,000	100.00 %	2.46 %
Plymouth	1	3,320	199,750	3,320	100.00 %	1.66 %
Polkton	29	2,250	218,867	2,250	100.00 %	1.03 %
Polkville	44	516	203,043	516	100.00 %	0.25 %
Pollocksville	9	268	202,791	268	100.00 %	0.13 %
Powellsville	3	189	198,430	189	100.00 %	0.10 %
Princeton	10	1,315	215,999	1,315	100.00 %	0.61 %
Princeville	5	1,254	219,143	1,254	100.00 %	0.57 %
Proctorville	24	121	202,786	121	100.00 %	0.06 %
Raeford	24	4,559	202,786	4,559	100.00 %	2.25 %
Raleigh (Durham)	20	1,559	199,272	233	14.95 %	0.12 %
	22	1,559	201,846	1,326	85.05 %	0.66 %
Raleigh (Wake)	13	466,106	198,383	177,965	38.18 %	89.71 %
	14	466,106	198,391	87,185	18.70 %	43.95 %
	15	466,106	198,416	139,357	29.90 %	70.23 %
	16	466,106	198,364	20,224	4.34 %	10.20 %
	18	466,106	198,478	41,375	8.88 %	20.85 %
Ramseur	25	1,774	217,130	1,774	100.00 %	0.82 %
Randleman	25	4,595	217,130	4,595	100.00 %	2.12 %
Ranlo	43	4,511	211,229	4,511	100.00 %	2.14 %
Raynham	24	60	202,786	60	100.00 %	0.03 %
Red Cross	33	762	209,379	762	100.00 %	0.36 %
Red Oak	11	3,342	206,121	3,342	100.00 %	1.62 %
Red Springs (Hoke)	24	0	202,786	0	0.00 %	0.00 %
Red Springs (Robeson)	24	3,087	202,786	3,087	100.00 %	1.52 %
Reidsville	26	14,583	216,942	14,583	100.00 %	6.72 %
Rennert	24	275	202,786	275	100.00 %	0.14 %
Rhodhiss (Burke)	46	639	200,646	639	100.00 %	0.32 %
Rhodhiss (Caldwell)	45	358	218,526	358	100.00 %	0.16 %
Rich Square	3	894	198,430	894	100.00 %	0.45 %
Richfield	33	582	209,379	582	100.00 %	0.28 %
Richlands	6	2,287	204,576	2,287	100.00 %	1.12 %
River Bend	2	2,902	200,494	2,902	100.00 %	1.45 %
Roanoke Rapids	3	15,229	198,430	15,229	100.00 %	7.67 %
Robbins	21	1,168	217,791	1,168	100.00 %	0.54 %
Robbinsville	50	597	213,909	597	100.00 %	0.28 %
Robersonville	3	1,269	198,430	1,269	100.00 %	0.64 %

Municipality by County - District Report

District Plan: SL 2022-2

Municipality	District	Total Muni Population	Total District Population	Muni Pop in District	Percent of Muni Pop in District	Percent of District Pop in Muni
Rockingham	29	9,243	218,867	9,243	100.00 %	4.22 %
Rockwell	33	2,302	209,379	2,302	100.00 %	1.10 %
Rocky Mount (Edgecombe)	5	15,414	219,143	15,414	100.00 %	7.03 %
Rocky Mount (Nash)	11	38,927	206,121	38,927	100.00 %	18.89 %
Rolesville	18	9,475	198,478	9,475	100.00 %	4.77 %
Ronda	36	438	210,986	438	100.00 %	0.21 %
Roper	1	485	199,750	485	100.00 %	0.24 %
Rose Hill	9	1,371	202,791	1,371	100.00 %	0.68 %
Roseboro	9	1,163	202,791	1,163	100.00 %	0.57 %
Rosman	50	701	213,909	701	100.00 %	0.33 %
Rowland	24	885	202,786	885	100.00 %	0.44 %
Roxboro	23	8,134	210,529	8,134	100.00 %	3.86 %
Roxobel	3	187	198,430	187	100.00 %	0.09 %
Rural Hall	31	3,351	216,024	3,351	100.00 %	1.55 %
Ruth	48	347	200,053	347	100.00 %	0.17 %
Rutherford College (Burke)	46	1,226	200,646	1,226	100.00 %	0.61 %
Rutherford College (Caldwell)	45	0	218,526	0	0.00 %	0.00 %
Rutherfordton	48	3,640	200,053	3,640	100.00 %	1.82 %
Salemburg	9	457	202,791	457	100.00 %	0.23 %
Salisbury	33	35,540	209,379	35,540	100.00 %	16.97 %
Saluda (Henderson)	48	11	200,053	11	100.00 %	0.01 %
Saluda (Polk)	48	620	200,053	620	100.00 %	0.31 %
Sandy Creek	8	248	204,381	248	100.00 %	0.12 %
Sandyfield	8	430	204,381	430	100.00 %	0.21 %
Sanford	12	30,261	200,794	30,261	100.00 %	15.07 %
Saratoga	4	353	216,568	353	100.00 %	0.16 %
Sawmills	45	5,020	218,526	5,020	100.00 %	2.30 %
Scotland Neck	3	1,640	198,430	1,640	100.00 %	0.83 %
Seaboard	3	542	198,430	542	100.00 %	0.27 %
Seagrove	29	235	218,867	235	100.00 %	0.11 %
Sedalia	26	676	216,942	676	100.00 %	0.31 %
Selma	10	6,317	215,999	6,317	100.00 %	2.92 %
Seven Devils (Avery)	47	38	209,958	38	100.00 %	0.02 %
Seven Devils (Watauga)	47	275	209,958	275	100.00 %	0.13 %
Seven Springs	4	55	216,568	55	100.00 %	0.03 %
Severn	3	191	198,430	191	100.00 %	0.10 %
Shallotte	8	4,185	204,381	4,185	100.00 %	2.05 %
Sharpsburg (Edgecombe)	5	215	219,143	215	100.00 %	0.10 %
Sharpsburg (Nash)	11	1,061	206,121	1,061	100.00 %	0.51 %
Sharpsburg (Wilson)	4	421	216,568	421	100.00 %	0.19 %
Shelby	44	21,918	203,043	21,918	100.00 %	10.79 %

Municipality by County - District Report

District Plan: SL 2022-2

Municipality	District	Total Muni Population	Total District Population	Muni Pop in District	Percent of Muni Pop in District	Percent of District Pop in Muni
Siler City	20	7,702	199,272	7,702	100.00 %	3.87 %
Simpson	5	390	219,143	390	100.00 %	0.18 %
Sims	4	275	216,568	275	100.00 %	0.13 %
Smithfield	10	11,292	215,999	11,292	100.00 %	5.23 %
Snow Hill	4	1,481	216,568	1,481	100.00 %	0.68 %
Southern Pines	21	15,545	217,791	15,545	100.00 %	7.14 %
Southern Shores	1	3,090	199,750	3,090	100.00 %	1.55 %
Southport	8	3,971	204,381	3,971	100.00 %	1.94 %
Sparta	47	1,834	209,958	1,834	100.00 %	0.87 %
Speed	5	63	219,143	63	100.00 %	0.03 %
Spencer	33	3,308	209,379	3,308	100.00 %	1.58 %
Spencer Mountain	43	0	211,229	0	0.00 %	0.00 %
Spindale	48	4,225	200,053	4,225	100.00 %	2.11 %
Spring Hope	11	1,309	206,121	1,309	100.00 %	0.64 %
Spring Lake	21	11,660	217,791	11,660	100.00 %	5.35 %
Spruce Pine	47	2,194	209,958	2,194	100.00 %	1.04 %
St. Helena	9	417	202,791	417	100.00 %	0.21 %
St. James	8	6,529	204,381	6,529	100.00 %	3.19 %
St. Pauls	24	2,045	202,786	2,045	100.00 %	1.01 %
Staley	25	397	217,130	397	100.00 %	0.18 %
Stallings (Mecklenburg)	40	384	218,745	373	97.14 %	0.17 %
	42	384	217,131	11	2.86 %	0.01 %
Stallings (Union)	35	15,728	216,849	15,728	100.00 %	7.25 %
Stanfield	33	1,585	209,379	1,585	100.00 %	0.76 %
Stanley	43	3,963	211,229	3,963	100.00 %	1.88 %
Stantonsburg	4	762	216,568	762	100.00 %	0.35 %
Star	29	806	218,867	806	100.00 %	0.37 %
Statesville	37	28,419	215,363	28,419	100.00 %	13.20 %
Stedman	19	1,277	216,664	1,277	100.00 %	0.59 %
Stem	18	960	198,478	960	100.00 %	0.48 %
Stokesdale	26	5,924	216,942	5,924	100.00 %	2.73 %
Stoneville	26	1,308	216,942	1,308	100.00 %	0.60 %
Stonewall	1	214	199,750	214	100.00 %	0.11 %
Stovall	18	324	198,478	324	100.00 %	0.16 %
Sugar Mountain	47	371	209,958	371	100.00 %	0.18 %
Summerfield	26	10,951	216,942	10,951	100.00 %	5.05 %
Sunset Beach	8	4,175	204,381	4,175	100.00 %	2.04 %
Surf City (Onslow)	6	334	204,576	334	100.00 %	0.16 %
Surf City (Pender)	9	3,533	202,791	3,533	100.00 %	1.74 %
Swansboro	6	3,744	204,576	3,744	100.00 %	1.83 %
Swepsonville	25	2,445	217,130	2,445	100.00 %	1.13 %

Municipality by County - District Report

District Plan: SL 2022-2

Municipality	District	Total Muni Population	Total District Population	Muni Pop in District	Percent of Muni Pop in District	Percent of District Pop in Muni
Sylva	50	2,578	213,909	2,578	100.00 %	1.21 %
Tabor City	8	3,781	204,381	3,781	100.00 %	1.85 %
Tar Heel	9	90	202,791	90	100.00 %	0.04 %
Tarboro	5	10,721	219,143	10,721	100.00 %	4.89 %
Taylorsville	36	2,320	210,986	2,320	100.00 %	1.10 %
Taylortown	21	634	217,791	634	100.00 %	0.29 %
Teachey	9	448	202,791	448	100.00 %	0.22 %
Thomasville (Davidson)	30	26,662	211,642	26,662	100.00 %	12.60 %
Thomasville (Randolph)	29	521	218,867	521	100.00 %	0.24 %
Tobaccoville (Forsyth)	31	2,578	216,024	2,578	100.00 %	1.19 %
Tobaccoville (Stokes)	31	0	216,024	0	0.00 %	0.00 %
Topsail Beach	9	461	202,791	461	100.00 %	0.23 %
Trent Woods	2	4,074	200,494	4,074	100.00 %	2.03 %
Trenton	9	238	202,791	238	100.00 %	0.12 %
Trinity	29	7,006	218,867	7,006	100.00 %	3.20 %
Troutman	37	3,698	215,363	3,698	100.00 %	1.72 %
Troy	29	2,850	218,867	2,850	100.00 %	1.30 %
Tryon	48	1,562	200,053	1,562	100.00 %	0.78 %
Turkey	9	213	202,791	213	100.00 %	0.11 %
Unionville	35	6,643	216,849	6,643	100.00 %	3.06 %
Valdese	46	4,689	200,646	4,689	100.00 %	2.34 %
Vanceboro	2	869	200,494	869	100.00 %	0.43 %
Vandemere	1	246	199,750	246	100.00 %	0.12 %
Varnamtown	8	525	204,381	525	100.00 %	0.26 %
Vass	21	952	217,791	952	100.00 %	0.44 %
Waco	44	310	203,043	310	100.00 %	0.15 %
Wade	19	638	216,664	638	100.00 %	0.29 %
Wadesboro	29	5,008	218,867	5,008	100.00 %	2.29 %
Wagram	24	615	202,786	615	100.00 %	0.30 %
Wake Forest (Franklin)	11	1,504	206,121	1,504	100.00 %	0.73 %
Wake Forest (Wake)	18	46,097	198,478	46,097	100.00 %	23.23 %
Walkertown	31	5,692	216,024	5,692	100.00 %	2.63 %
Wallace (Duplin)	9	3,413	202,791	3,413	100.00 %	1.68 %
Wallace (Pender)	9	0	202,791	0	0.00 %	0.00 %
Wallburg	30	3,051	211,642	3,051	100.00 %	1.44 %
Walnut Cove	31	1,586	216,024	1,586	100.00 %	0.73 %
Walnut Creek	4	1,084	216,568	1,084	100.00 %	0.50 %
Walstonburg	4	193	216,568	193	100.00 %	0.09 %
Warrenton	3	851	198,430	851	100.00 %	0.43 %
Warsaw	9	2,733	202,791	2,733	100.00 %	1.35 %
Washington	2	9,875	200,494	9,875	100.00 %	4.93 %

Municipality by County - District Report

District Plan: SL 2022-2

Municipality	District	Total Muni Population	Total District Population	Muni Pop in District	Percent of Muni Pop in District	Percent of District Pop in Muni
Washington Park	2	392	200,494	392	100.00 %	0.20 %
Watha	9	181	202,791	181	100.00 %	0.09 %
Waxhaw	29	20,534	218,867	0	0.00 %	0.00 %
	35	20,534	216,849	20,534	100.00 %	9.47 %
Waynesville	50	10,140	213,909	10,140	100.00 %	4.74 %
Weaverville	46	4,567	200,646	3,751	82.13 %	1.87 %
	49	4,567	200,954	816	17.87 %	0.41 %
Webster	50	372	213,909	372	100.00 %	0.17 %
Weddington (Mecklenburg)	42	5	217,131	5	100.00 %	0.00 %
Weddington (Union)	35	13,176	216,849	13,176	100.00 %	6.08 %
Weldon	3	1,444	198,430	1,444	100.00 %	0.73 %
Wendell	14	9,793	198,391	9,793	100.00 %	4.94 %
Wentworth	26	2,662	216,942	2,662	100.00 %	1.23 %
Wesley Chapel	35	8,681	216,849	8,681	100.00 %	4.00 %
West Jefferson	47	1,279	209,958	1,279	100.00 %	0.61 %
Whispering Pines	21	4,987	217,791	4,987	100.00 %	2.29 %
Whitakers (Edgecombe)	5	290	219,143	290	100.00 %	0.13 %
Whitakers (Nash)	11	337	206,121	337	100.00 %	0.16 %
White Lake	9	843	202,791	843	100.00 %	0.42 %
Whiteville	8	4,766	204,381	4,766	100.00 %	2.33 %
Whitsett	26	584	216,942	584	100.00 %	0.27 %
Wilkesboro	36	3,687	210,986	3,687	100.00 %	1.75 %
Williamston	3	5,248	198,430	5,248	100.00 %	2.64 %
Wilmington	7	115,451	208,637	98,467	85.29 %	47.20 %
	8	115,451	204,381	16,984	14.71 %	8.31 %
Wilson	4	47,851	216,568	47,851	100.00 %	22.10 %
Wilson's Mills	10	2,534	215,999	2,534	100.00 %	1.17 %
Windsor	3	3,582	198,430	3,582	100.00 %	1.81 %
Winfall	1	555	199,750	555	100.00 %	0.28 %
Wingate	29	4,055	218,867	4,055	100.00 %	1.85 %
Winston-Salem	31	249,545	216,024	90,274	36.18 %	41.79 %
	32	249,545	211,086	159,271	63.82 %	75.45 %
Winterville	5	10,462	219,143	10,462	100.00 %	4.77 %
Winton	3	629	198,430	629	100.00 %	0.32 %
Woodfin	49	7,936	200,954	7,936	100.00 %	3.95 %
Woodland	3	557	198,430	557	100.00 %	0.28 %
Wrightsville Beach	7	2,473	208,637	2,473	100.00 %	1.19 %
Yadkinville	36	2,995	210,986	2,995	100.00 %	1.42 %
Yanceyville	23	1,937	210,529	1,937	100.00 %	0.92 %
Youngsville	11	2,016	206,121	2,016	100.00 %	0.98 %
Zebulon (Johnston)	10	0	215,999	0	0.00 %	0.00 %

Municipality by County - District Report

District Plan: SL 2022-2

Municipality	District	Total Muni Population	Total District Population	Muni Pop in District	Percent of Muni Pop in District	Percent of District Pop in Muni
Zebulon (Wake)	14	6,903	198,391	6,903	100.00 %	3.48 %
			Assigned Geography Total:	**6,017,605**		

Report display: all municipalities

Total Municipalities (by County) Statewide: 614

Fully Assigned Municipalities: 614

Partially Assigned Municipalities: 0

Fully Unassigned Municipalities: 0

Total Districts Assigned: 50

Split Municipalities: 33

Splits Involving Population: 26

District - Municipality by County Report

District Plan: SL 2022-2

District	Municipality	Total District Population	Total Muni Population	District Pop in Muni	Percent of District Pop in Muni	Percent of Muni Pop in District
1	Alliance	199,750	733	733	0.37 %	100.00 %
	Arapahoe	199,750	416	416	0.21 %	100.00 %
	Atlantic Beach	199,750	1,364	1,364	0.68 %	100.00 %
	Bayboro	199,750	1,161	1,161	0.58 %	100.00 %
	Beaufort	199,750	4,464	4,464	2.23 %	100.00 %
	Bogue	199,750	695	695	0.35 %	100.00 %
	Cape Carteret	199,750	2,224	2,224	1.11 %	100.00 %
	Cedar Point	199,750	1,764	1,764	0.88 %	100.00 %
	Creswell	199,750	207	207	0.10 %	100.00 %
	Duck	199,750	742	742	0.37 %	100.00 %
	Edenton	199,750	4,460	4,460	2.23 %	100.00 %
	Elizabeth City (Pasquotank)	199,750	18,593	18,593	9.31 %	100.00 %
	Emerald Isle	199,750	3,847	3,847	1.93 %	100.00 %
	Grantsboro	199,750	692	692	0.35 %	100.00 %
	Hertford	199,750	1,934	1,934	0.97 %	100.00 %
	Indian Beach	199,750	223	223	0.11 %	100.00 %
	Kill Devil Hills	199,750	7,656	7,656	3.83 %	100.00 %
	Kitty Hawk	199,750	3,689	3,689	1.85 %	100.00 %
	Manteo	199,750	1,600	1,600	0.80 %	100.00 %
	Mesic	199,750	144	144	0.07 %	100.00 %
	Minnesott Beach	199,750	530	530	0.27 %	100.00 %
	Morehead City	199,750	9,556	9,556	4.78 %	100.00 %
	Nags Head	199,750	3,168	3,168	1.59 %	100.00 %
	Newport	199,750	4,364	4,364	2.18 %	100.00 %
	Oriental	199,750	880	880	0.44 %	100.00 %
	Peletier	199,750	769	769	0.38 %	100.00 %
	Pine Knoll Shores	199,750	1,388	1,388	0.69 %	100.00 %
	Plymouth	199,750	3,320	3,320	1.66 %	100.00 %
	Roper	199,750	485	485	0.24 %	100.00 %
	Southern Shores	199,750	3,090	3,090	1.55 %	100.00 %
	Stonewall	199,750	214	214	0.11 %	100.00 %
	Vandemere	199,750	246	246	0.12 %	100.00 %
	Winfall	199,750	555	555	0.28 %	100.00 %
2	Aurora	200,494	455	455	0.23 %	100.00 %
	Bath	200,494	245	245	0.12 %	100.00 %
	Belhaven	200,494	1,410	1,410	0.70 %	100.00 %
	Bridgeton	200,494	349	349	0.17 %	100.00 %
	Chocowinity	200,494	722	722	0.36 %	100.00 %
	Cove City	200,494	378	378	0.19 %	100.00 %
	Dover	200,494	349	349	0.17 %	100.00 %

District - Municipality by County Report

District Plan: SL 2022-2

District	Municipality	Total District Population	Total Muni Population	District Pop in Muni	Percent of District Pop in Muni	Percent of Muni Pop in District
2	Grifton (Lenoir)	200,494	147	147	0.07 %	100.00 %
	Havelock	200,494	16,621	16,621	8.29 %	100.00 %
	Kinston	200,494	19,900	19,900	9.93 %	100.00 %
	La Grange	200,494	2,595	2,595	1.29 %	100.00 %
	New Bern	200,494	31,291	31,291	15.61 %	100.00 %
	Pantego	200,494	164	164	0.08 %	100.00 %
	Pink Hill	200,494	451	451	0.22 %	100.00 %
	River Bend	200,494	2,902	2,902	1.45 %	100.00 %
	Trent Woods	200,494	4,074	4,074	2.03 %	100.00 %
	Vanceboro	200,494	869	869	0.43 %	100.00 %
	Washington	200,494	9,875	9,875	4.93 %	100.00 %
	Washington Park	200,494	392	392	0.20 %	100.00 %
3	Ahoskie	198,430	4,891	4,891	2.46 %	100.00 %
	Askewville	198,430	184	184	0.09 %	100.00 %
	Aulander	198,430	763	763	0.38 %	100.00 %
	Bear Grass	198,430	89	89	0.04 %	100.00 %
	Cofield	198,430	267	267	0.13 %	100.00 %
	Colerain	198,430	217	217	0.11 %	100.00 %
	Columbia	198,430	610	610	0.31 %	100.00 %
	Como	198,430	67	67	0.03 %	100.00 %
	Conway	198,430	752	752	0.38 %	100.00 %
	Elizabeth City (Camden)	198,430	38	38	0.02 %	100.00 %
	Enfield	198,430	1,865	1,865	0.94 %	100.00 %
	Everetts	198,430	150	150	0.08 %	100.00 %
	Garysburg	198,430	904	904	0.46 %	100.00 %
	Gaston	198,430	1,008	1,008	0.51 %	100.00 %
	Gatesville	198,430	267	267	0.13 %	100.00 %
	Halifax	198,430	170	170	0.09 %	100.00 %
	Hamilton	198,430	306	306	0.15 %	100.00 %
	Harrellsville	198,430	85	85	0.04 %	100.00 %
	Hassell	198,430	49	49	0.02 %	100.00 %
	Hobgood	198,430	268	268	0.14 %	100.00 %
	Jackson	198,430	430	430	0.22 %	100.00 %
	Jamesville	198,430	424	424	0.21 %	100.00 %
	Kelford	198,430	203	203	0.10 %	100.00 %
	Lasker	198,430	64	64	0.03 %	100.00 %
	Lewiston Woodville	198,430	426	426	0.21 %	100.00 %
	Littleton	198,430	559	559	0.28 %	100.00 %
	Macon	198,430	110	110	0.06 %	100.00 %
	Murfreesboro	198,430	2,619	2,619	1.32 %	100.00 %

District - Municipality by County Report

District Plan: SL 2022-2

District	Municipality	Total District Population	Total Muni Population	District Pop in Muni	Percent of District Pop in Muni	Percent of Muni Pop in District
3	Norlina	198,430	920	920	0.46 %	100.00 %
	Oak City	198,430	266	266	0.13 %	100.00 %
	Parmele	198,430	243	243	0.12 %	100.00 %
	Powellsville	198,430	189	189	0.10 %	100.00 %
	Rich Square	198,430	894	894	0.45 %	100.00 %
	Roanoke Rapids	198,430	15,229	15,229	7.67 %	100.00 %
	Robersonville	198,430	1,269	1,269	0.64 %	100.00 %
	Roxobel	198,430	187	187	0.09 %	100.00 %
	Scotland Neck	198,430	1,640	1,640	0.83 %	100.00 %
	Seaboard	198,430	542	542	0.27 %	100.00 %
	Severn	198,430	191	191	0.10 %	100.00 %
	Warrenton	198,430	851	851	0.43 %	100.00 %
	Weldon	198,430	1,444	1,444	0.73 %	100.00 %
	Williamston	198,430	5,248	5,248	2.64 %	100.00 %
	Windsor	198,430	3,582	3,582	1.81 %	100.00 %
	Winton	198,430	629	629	0.32 %	100.00 %
	Woodland	198,430	557	557	0.28 %	100.00 %
4	Black Creek	216,568	692	692	0.32 %	100.00 %
	Elm City (Wilson)	216,568	1,218	1,218	0.56 %	100.00 %
	Eureka	216,568	214	214	0.10 %	100.00 %
	Fremont	216,568	1,196	1,196	0.55 %	100.00 %
	Goldsboro	216,568	33,657	33,657	15.54 %	100.00 %
	Hookerton	216,568	413	413	0.19 %	100.00 %
	Kenly (Wilson)	216,568	198	198	0.09 %	100.00 %
	Lucama	216,568	1,036	1,036	0.48 %	100.00 %
	Mount Olive (Wayne)	216,568	4,193	4,193	1.94 %	100.00 %
	Pikeville	216,568	712	712	0.33 %	100.00 %
	Saratoga	216,568	353	353	0.16 %	100.00 %
	Seven Springs	216,568	55	55	0.03 %	100.00 %
	Sharpsburg (Wilson)	216,568	421	421	0.19 %	100.00 %
	Sims	216,568	275	275	0.13 %	100.00 %
	Snow Hill	216,568	1,481	1,481	0.68 %	100.00 %
	Stantonsburg	216,568	762	762	0.35 %	100.00 %
	Walnut Creek	216,568	1,084	1,084	0.50 %	100.00 %
	Walstonburg	216,568	193	193	0.09 %	100.00 %
	Wilson	216,568	47,851	47,851	22.10 %	100.00 %
5	Ayden	219,143	4,977	4,977	2.27 %	100.00 %
	Bethel	219,143	1,373	1,373	0.63 %	100.00 %
	Conetoe	219,143	198	198	0.09 %	100.00 %
	Falkland	219,143	47	47	0.02 %	100.00 %

District - Municipality by County Report

District Plan: SL 2022-2

District	Municipality	Total District Population	Total Muni Population	District Pop in Muni	Percent of District Pop in Muni	Percent of Muni Pop in District
5	Farmville	219,143	4,461	4,461	2.04 %	100.00 %
	Fountain	219,143	385	385	0.18 %	100.00 %
	Greenville	219,143	87,521	87,521	39.94 %	100.00 %
	Grifton (Pitt)	219,143	2,301	2,301	1.05 %	100.00 %
	Grimesland	219,143	386	386	0.18 %	100.00 %
	Leggett	219,143	37	37	0.02 %	100.00 %
	Macclesfield	219,143	413	413	0.19 %	100.00 %
	Pinetops	219,143	1,200	1,200	0.55 %	100.00 %
	Princeville	219,143	1,254	1,254	0.57 %	100.00 %
	Rocky Mount (Edgecombe)	219,143	15,414	15,414	7.03 %	100.00 %
	Sharpsburg (Edgecombe)	219,143	215	215	0.10 %	100.00 %
	Simpson	219,143	390	390	0.18 %	100.00 %
	Speed	219,143	63	63	0.03 %	100.00 %
	Tarboro	219,143	10,721	10,721	4.89 %	100.00 %
	Whitakers (Edgecombe)	219,143	290	290	0.13 %	100.00 %
	Winterville	219,143	10,462	10,462	4.77 %	100.00 %
6	Holly Ridge	204,576	4,171	4,171	2.04 %	100.00 %
	Jacksonville	204,576	72,723	72,723	35.55 %	100.00 %
	North Topsail Beach	204,576	1,005	1,005	0.49 %	100.00 %
	Richlands	204,576	2,287	2,287	1.12 %	100.00 %
	Surf City (Onslow)	204,576	334	334	0.16 %	100.00 %
	Swansboro	204,576	3,744	3,744	1.83 %	100.00 %
7	Carolina Beach	208,637	6,564	6,564	3.15 %	100.00 %
	Kure Beach	208,637	2,191	2,191	1.05 %	100.00 %
	Wilmington	208,637	115,451	98,467	47.20 %	85.29 %
	Wrightsville Beach	208,637	2,473	2,473	1.19 %	100.00 %
8	Bald Head Island	204,381	268	268	0.13 %	100.00 %
	Belville	204,381	2,406	2,406	1.18 %	100.00 %
	Boardman	204,381	166	166	0.08 %	100.00 %
	Boiling Spring Lakes	204,381	5,943	5,943	2.91 %	100.00 %
	Bolivia	204,381	149	149	0.07 %	100.00 %
	Bolton	204,381	519	519	0.25 %	100.00 %
	Brunswick	204,381	973	973	0.48 %	100.00 %
	Calabash	204,381	2,011	2,011	0.98 %	100.00 %
	Carolina Shores	204,381	4,588	4,588	2.24 %	100.00 %
	Caswell Beach	204,381	395	395	0.19 %	100.00 %
	Cerro Gordo	204,381	131	131	0.06 %	100.00 %
	Chadbourn	204,381	1,574	1,574	0.77 %	100.00 %
	Fair Bluff	204,381	709	709	0.35 %	100.00 %
	Holden Beach	204,381	921	921	0.45 %	100.00 %

District - Municipality by County Report

District Plan: SL 2022-2

District	Municipality	Total District Population	Total Muni Population	District Pop in Muni	Percent of District Pop in Muni	Percent of Muni Pop in District
8	Lake Waccamaw	204,381	1,296	1,296	0.63 %	100.00 %
	Leland	204,381	22,908	22,908	11.21 %	100.00 %
	Navassa	204,381	1,367	1,367	0.67 %	100.00 %
	Northwest	204,381	703	703	0.34 %	100.00 %
	Oak Island	204,381	8,396	8,396	4.11 %	100.00 %
	Ocean Isle Beach	204,381	867	867	0.42 %	100.00 %
	Sandy Creek	204,381	248	248	0.12 %	100.00 %
	Sandyfield	204,381	430	430	0.21 %	100.00 %
	Shallotte	204,381	4,185	4,185	2.05 %	100.00 %
	Southport	204,381	3,971	3,971	1.94 %	100.00 %
	St. James	204,381	6,529	6,529	3.19 %	100.00 %
	Sunset Beach	204,381	4,175	4,175	2.04 %	100.00 %
	Tabor City	204,381	3,781	3,781	1.85 %	100.00 %
	Varnamtown	204,381	525	525	0.26 %	100.00 %
	Whiteville	204,381	4,766	4,766	2.33 %	100.00 %
	Wilmington	204,381	115,451	16,984	8.31 %	14.71 %
9	Atkinson	202,791	296	296	0.15 %	100.00 %
	Autryville	202,791	167	167	0.08 %	100.00 %
	Beulaville	202,791	1,116	1,116	0.55 %	100.00 %
	Bladenboro	202,791	1,648	1,648	0.81 %	100.00 %
	Burgaw	202,791	3,088	3,088	1.52 %	100.00 %
	Calypso	202,791	327	327	0.16 %	100.00 %
	Clarkton	202,791	614	614	0.30 %	100.00 %
	Clinton	202,791	8,383	8,383	4.13 %	100.00 %
	Dublin	202,791	267	267	0.13 %	100.00 %
	East Arcadia	202,791	418	418	0.21 %	100.00 %
	Elizabethtown	202,791	3,296	3,296	1.63 %	100.00 %
	Faison (Duplin)	202,791	784	784	0.39 %	100.00 %
	Faison (Sampson)	202,791	0	0	0.00 %	0.00 %
	Falcon (Sampson)	202,791	0	0	0.00 %	0.00 %
	Garland	202,791	595	595	0.29 %	100.00 %
	Greenevers	202,791	567	567	0.28 %	100.00 %
	Harrells (Duplin)	202,791	0	0	0.00 %	0.00 %
	Harrells (Sampson)	202,791	160	160	0.08 %	100.00 %
	Kenansville	202,791	770	770	0.38 %	100.00 %
	Magnolia	202,791	831	831	0.41 %	100.00 %
	Maysville	202,791	818	818	0.40 %	100.00 %
	Mount Olive (Duplin)	202,791	5	5	0.00 %	100.00 %
	Newton Grove	202,791	585	585	0.29 %	100.00 %
	Pollocksville	202,791	268	268	0.13 %	100.00 %

District - Municipality by County Report

District Plan: SL 2022-2

District	Municipality	Total District Population	Total Muni Population	District Pop in Muni	Percent of District Pop in Muni	Percent of Muni Pop in District
9	Rose Hill	202,791	1,371	1,371	0.68 %	100.00 %
	Roseboro	202,791	1,163	1,163	0.57 %	100.00 %
	Salemburg	202,791	457	457	0.23 %	100.00 %
	St. Helena	202,791	417	417	0.21 %	100.00 %
	Surf City (Pender)	202,791	3,533	3,533	1.74 %	100.00 %
	Tar Heel	202,791	90	90	0.04 %	100.00 %
	Teachey	202,791	448	448	0.22 %	100.00 %
	Topsail Beach	202,791	461	461	0.23 %	100.00 %
	Trenton	202,791	238	238	0.12 %	100.00 %
	Turkey	202,791	213	213	0.11 %	100.00 %
	Wallace (Duplin)	202,791	3,413	3,413	1.68 %	100.00 %
	Wallace (Pender)	202,791	0	0	0.00 %	0.00 %
	Warsaw	202,791	2,733	2,733	1.35 %	100.00 %
	Watha	202,791	181	181	0.09 %	100.00 %
	White Lake	202,791	843	843	0.42 %	100.00 %
10	Archer Lodge	215,999	4,797	4,797	2.22 %	100.00 %
	Benson (Johnston)	215,999	3,967	3,967	1.84 %	100.00 %
	Clayton (Johnston)	215,999	26,307	26,307	12.18 %	100.00 %
	Four Oaks	215,999	2,158	2,158	1.00 %	100.00 %
	Kenly (Johnston)	215,999	1,293	1,293	0.60 %	100.00 %
	Micro	215,999	458	458	0.21 %	100.00 %
	Pine Level	215,999	2,046	2,046	0.95 %	100.00 %
	Princeton	215,999	1,315	1,315	0.61 %	100.00 %
	Selma	215,999	6,317	6,317	2.92 %	100.00 %
	Smithfield	215,999	11,292	11,292	5.23 %	100.00 %
	Wilson's Mills	215,999	2,534	2,534	1.17 %	100.00 %
	Zebulon (Johnston)	215,999	0	0	0.00 %	0.00 %
11	Bailey	206,121	568	568	0.28 %	100.00 %
	Bunn	206,121	327	327	0.16 %	100.00 %
	Castalia	206,121	264	264	0.13 %	100.00 %
	Dortches	206,121	1,082	1,082	0.52 %	100.00 %
	Elm City (Nash)	206,121	0	0	0.00 %	0.00 %
	Franklinton	206,121	2,456	2,456	1.19 %	100.00 %
	Henderson	206,121	15,060	15,060	7.31 %	100.00 %
	Kittrell	206,121	132	132	0.06 %	100.00 %
	Louisburg	206,121	3,064	3,064	1.49 %	100.00 %
	Middleburg	206,121	101	101	0.05 %	100.00 %
	Middlesex	206,121	912	912	0.44 %	100.00 %
	Momeyer	206,121	277	277	0.13 %	100.00 %
	Nashville	206,121	5,632	5,632	2.73 %	100.00 %

District - Municipality by County Report

District Plan: SL 2022-2

District	Municipality	Total District Population	Total Muni Population	District Pop in Muni	Percent of District Pop in Muni	Percent of Muni Pop in District
11	Red Oak	206,121	3,342	3,342	1.62 %	100.00 %
	Rocky Mount (Nash)	206,121	38,927	38,927	18.89 %	100.00 %
	Sharpsburg (Nash)	206,121	1,061	1,061	0.51 %	100.00 %
	Spring Hope	206,121	1,309	1,309	0.64 %	100.00 %
	Wake Forest (Franklin)	206,121	1,504	1,504	0.73 %	100.00 %
	Whitakers (Nash)	206,121	337	337	0.16 %	100.00 %
	Youngsville	206,121	2,016	2,016	0.98 %	100.00 %
12	Angier (Harnett)	200,794	4,709	4,709	2.35 %	100.00 %
	Benson (Harnett)	200,794	0	0	0.00 %	0.00 %
	Broadway (Harnett)	200,794	0	0	0.00 %	0.00 %
	Broadway (Lee)	200,794	1,267	1,267	0.63 %	100.00 %
	Coats	200,794	2,155	2,155	1.07 %	100.00 %
	Dunn	200,794	8,446	8,446	4.21 %	100.00 %
	Erwin	200,794	4,542	4,542	2.26 %	100.00 %
	Fuquay-Varina (Harnett)	200,794	0	0	0.00 %	0.00 %
	Lillington	200,794	4,735	4,735	2.36 %	100.00 %
	Sanford	200,794	30,261	30,261	15.07 %	100.00 %
13	Durham (Wake)	198,383	269	269	0.14 %	100.00 %
	Raleigh (Wake)	198,383	466,106	177,965	89.71 %	38.18 %
14	Clayton (Wake)	198,391	0	0	0.00 %	0.00 %
	Garner	198,391	31,159	24,703	12.45 %	79.28 %
	Knightdale	198,391	19,435	19,435	9.80 %	100.00 %
	Raleigh (Wake)	198,391	466,106	87,185	43.95 %	18.70 %
	Wendell	198,391	9,793	9,793	4.94 %	100.00 %
	Zebulon (Wake)	198,391	6,903	6,903	3.48 %	100.00 %
15	Cary (Wake)	198,416	171,012	33,852	17.06 %	19.80 %
	Fuquay-Varina (Wake)	198,416	34,152	30	0.02 %	0.09 %
	Garner	198,416	31,159	2,754	1.39 %	8.84 %
	Raleigh (Wake)	198,416	466,106	139,357	70.23 %	29.90 %
16	Apex	198,364	58,780	16,256	8.20 %	27.66 %
	Cary (Wake)	198,364	171,012	128,099	64.58 %	74.91 %
	Durham (Wake)	198,364	269	0	0.00 %	0.00 %
	Morrisville (Wake)	198,364	29,423	29,423	14.83 %	100.00 %
	Raleigh (Wake)	198,364	466,106	20,224	10.20 %	4.34 %
17	Angier (Wake)	198,370	556	556	0.28 %	100.00 %
	Apex	198,370	58,780	42,524	21.44 %	72.34 %
	Cary (Wake)	198,370	171,012	9,061	4.57 %	5.30 %
	Fuquay-Varina (Wake)	198,370	34,152	34,122	17.20 %	99.91 %
	Garner	198,370	31,159	3,702	1.87 %	11.88 %
	Holly Springs	198,370	41,239	41,239	20.79 %	100.00 %

District - Municipality by County Report

District Plan: SL 2022-2

District	Municipality	Total District Population	Total Muni Population	District Pop in Muni	Percent of District Pop in Muni	Percent of Muni Pop in District
18	Butner	198,478	8,397	8,397	4.23 %	100.00 %
	Creedmoor	198,478	4,866	4,866	2.45 %	100.00 %
	Oxford	198,478	8,628	8,628	4.35 %	100.00 %
	Raleigh (Wake)	198,478	466,106	41,375	20.85 %	8.88 %
	Rolesville	198,478	9,475	9,475	4.77 %	100.00 %
	Stem	198,478	960	960	0.48 %	100.00 %
	Stovall	198,478	324	324	0.16 %	100.00 %
	Wake Forest (Wake)	198,478	46,097	46,097	23.23 %	100.00 %
19	Eastover	216,664	3,656	3,656	1.69 %	100.00 %
	Falcon (Cumberland)	216,664	324	324	0.15 %	100.00 %
	Fayetteville	216,664	208,501	110,573	51.03 %	53.03 %
	Godwin	216,664	128	128	0.06 %	100.00 %
	Hope Mills	216,664	17,808	17,808	8.22 %	100.00 %
	Linden	216,664	136	136	0.06 %	100.00 %
	Stedman	216,664	1,277	1,277	0.59 %	100.00 %
	Wade	216,664	638	638	0.29 %	100.00 %
20	Cary (Chatham)	199,272	3,709	3,709	1.86 %	100.00 %
	Chapel Hill (Durham)	199,272	2,906	2,906	1.46 %	100.00 %
	Durham (Durham)	199,272	283,093	115,188	57.80 %	40.69 %
	Goldston	199,272	234	234	0.12 %	100.00 %
	Morrisville (Durham)	199,272	207	207	0.10 %	100.00 %
	Pittsboro	199,272	4,537	4,537	2.28 %	100.00 %
	Raleigh (Durham)	199,272	1,559	233	0.12 %	14.95 %
	Siler City	199,272	7,702	7,702	3.87 %	100.00 %
21	Aberdeen	217,791	8,516	8,516	3.91 %	100.00 %
	Cameron	217,791	244	244	0.11 %	100.00 %
	Candor (Moore)	217,791	0	0	0.00 %	0.00 %
	Carthage	217,791	2,775	2,775	1.27 %	100.00 %
	Fayetteville	217,791	208,501	97,928	44.96 %	46.97 %
	Foxfire	217,791	1,288	1,288	0.59 %	100.00 %
	Pinebluff	217,791	1,473	1,473	0.68 %	100.00 %
	Pinehurst	217,791	17,581	17,581	8.07 %	100.00 %
	Robbins	217,791	1,168	1,168	0.54 %	100.00 %
	Southern Pines	217,791	15,545	15,545	7.14 %	100.00 %
	Spring Lake	217,791	11,660	11,660	5.35 %	100.00 %
	Taylortown	217,791	634	634	0.29 %	100.00 %
	Vass	217,791	952	952	0.44 %	100.00 %
	Whispering Pines	217,791	4,987	4,987	2.29 %	100.00 %
22	Durham (Durham)	201,846	283,093	167,905	83.18 %	59.31 %
	Raleigh (Durham)	201,846	1,559	1,326	0.66 %	85.05 %

District - Municipality by County Report

District Plan: SL 2022-2

District	Municipality	Total District Population	Total Muni Population	District Pop in Muni	Percent of District Pop in Muni	Percent of Muni Pop in District
23	Carrboro	210,529	21,295	21,295	10.11 %	100.00 %
	Chapel Hill (Orange)	210,529	59,054	59,054	28.05 %	100.00 %
	Durham (Orange)	210,529	144	144	0.07 %	100.00 %
	Hillsborough	210,529	9,660	9,660	4.59 %	100.00 %
	Mebane (Orange)	210,529	3,171	3,171	1.51 %	100.00 %
	Milton	210,529	155	155	0.07 %	100.00 %
	Roxboro	210,529	8,134	8,134	3.86 %	100.00 %
	Yanceyville	210,529	1,937	1,937	0.92 %	100.00 %
24	East Laurinburg	202,786	234	234	0.12 %	100.00 %
	Fairmont	202,786	2,191	2,191	1.08 %	100.00 %
	Gibson	202,786	449	449	0.22 %	100.00 %
	Laurinburg	202,786	14,978	14,978	7.39 %	100.00 %
	Lumber Bridge	202,786	82	82	0.04 %	100.00 %
	Lumberton	202,786	19,025	19,025	9.38 %	100.00 %
	Marietta	202,786	111	111	0.05 %	100.00 %
	Maxton (Robeson)	202,786	1,902	1,902	0.94 %	100.00 %
	Maxton (Scotland)	202,786	208	208	0.10 %	100.00 %
	McDonald	202,786	94	94	0.05 %	100.00 %
	Orrum	202,786	59	59	0.03 %	100.00 %
	Parkton	202,786	504	504	0.25 %	100.00 %
	Pembroke	202,786	2,823	2,823	1.39 %	100.00 %
	Proctorville	202,786	121	121	0.06 %	100.00 %
	Raeford	202,786	4,559	4,559	2.25 %	100.00 %
	Raynham	202,786	60	60	0.03 %	100.00 %
	Red Springs (Hoke)	202,786	0	0	0.00 %	0.00 %
	Red Springs (Robeson)	202,786	3,087	3,087	1.52 %	100.00 %
	Rennert	202,786	275	275	0.14 %	100.00 %
	Rowland	202,786	885	885	0.44 %	100.00 %
	St. Pauls	202,786	2,045	2,045	1.01 %	100.00 %
	Wagram	202,786	615	615	0.30 %	100.00 %
25	Alamance	217,130	988	988	0.46 %	100.00 %
	Archdale (Randolph)	217,130	11,527	0	0.00 %	0.00 %
	Asheboro	217,130	27,156	1,217	0.56 %	4.48 %
	Burlington (Alamance)	217,130	55,481	55,481	25.55 %	100.00 %
	Elon	217,130	11,336	11,336	5.22 %	100.00 %
	Franklinville	217,130	1,197	1,197	0.55 %	100.00 %
	Gibsonville (Alamance)	217,130	4,278	4,278	1.97 %	100.00 %
	Graham	217,130	17,157	17,157	7.90 %	100.00 %
	Green Level	217,130	3,152	3,152	1.45 %	100.00 %
	Haw River	217,130	2,252	2,252	1.04 %	100.00 %

District - Municipality by County Report

District Plan: SL 2022-2

District	Municipality	Total District Population	Total Muni Population	District Pop in Muni	Percent of District Pop in Muni	Percent of Muni Pop in District
25	Liberty	217,130	2,655	2,655	1.22 %	100.00 %
	Mebane (Alamance)	217,130	14,626	14,626	6.74 %	100.00 %
	Ossipee	217,130	536	536	0.25 %	100.00 %
	Ramseur	217,130	1,774	1,774	0.82 %	100.00 %
	Randleman	217,130	4,595	4,595	2.12 %	100.00 %
	Staley	217,130	397	397	0.18 %	100.00 %
	Swepsonville	217,130	2,445	2,445	1.13 %	100.00 %
26	Burlington (Guilford)	216,942	1,822	1,822	0.84 %	100.00 %
	Eden	216,942	15,421	15,421	7.11 %	100.00 %
	Gibsonville (Guilford)	216,942	4,642	4,642	2.14 %	100.00 %
	Greensboro	216,942	299,035	32,095	14.79 %	10.73 %
	Madison	216,942	2,129	2,129	0.98 %	100.00 %
	Mayodan	216,942	2,418	2,418	1.11 %	100.00 %
	Oak Ridge	216,942	7,474	7,471	3.44 %	99.96 %
	Reidsville	216,942	14,583	14,583	6.72 %	100.00 %
	Sedalia	216,942	676	676	0.31 %	100.00 %
	Stokesdale	216,942	5,924	5,924	2.73 %	100.00 %
	Stoneville	216,942	1,308	1,308	0.60 %	100.00 %
	Summerfield	216,942	10,951	10,951	5.05 %	100.00 %
	Wentworth	216,942	2,662	2,662	1.23 %	100.00 %
	Whitsett	216,942	584	584	0.27 %	100.00 %
27	Archdale (Guilford)	203,438	380	380	0.19 %	100.00 %
	Greensboro	203,438	299,035	55,112	27.09 %	18.43 %
	High Point (Guilford)	203,438	107,321	107,321	52.75 %	100.00 %
	Jamestown	203,438	3,668	3,668	1.80 %	100.00 %
	Kernersville (Guilford)	203,438	502	502	0.25 %	100.00 %
	Oak Ridge	203,438	7,474	3	0.00 %	0.04 %
	Pleasant Garden	203,438	5,000	5,000	2.46 %	100.00 %
28	Greensboro	212,015	299,035	211,828	99.91 %	70.84 %
29	Ansonville	218,867	440	440	0.20 %	100.00 %
	Archdale (Randolph)	218,867	11,527	11,527	5.27 %	100.00 %
	Asheboro	218,867	27,156	25,939	11.85 %	95.52 %
	Biscoe	218,867	1,848	1,848	0.84 %	100.00 %
	Candor (Montgomery)	218,867	813	813	0.37 %	100.00 %
	Dobbins Heights	218,867	687	687	0.31 %	100.00 %
	Ellerbe	218,867	864	864	0.39 %	100.00 %
	Hamlet	218,867	6,025	6,025	2.75 %	100.00 %
	High Point (Randolph)	218,867	8	8	0.00 %	100.00 %
	Hoffman	218,867	418	418	0.19 %	100.00 %
	Lilesville	218,867	395	395	0.18 %	100.00 %

District - Municipality by County Report

District Plan: SL 2022-2

District	Municipality	Total District Population	Total Muni Population	District Pop in Muni	Percent of District Pop in Muni	Percent of Muni Pop in District
29	Marshville	218,867	2,522	2,522	1.15 %	100.00 %
	McFarlan	218,867	94	94	0.04 %	100.00 %
	Monroe	218,867	34,562	225	0.10 %	0.65 %
	Morven	218,867	329	329	0.15 %	100.00 %
	Mount Gilead	218,867	1,171	1,171	0.54 %	100.00 %
	Norman	218,867	100	100	0.05 %	100.00 %
	Peachland	218,867	390	390	0.18 %	100.00 %
	Polkton	218,867	2,250	2,250	1.03 %	100.00 %
	Rockingham	218,867	9,243	9,243	4.22 %	100.00 %
	Seagrove	218,867	235	235	0.11 %	100.00 %
	Star	218,867	806	806	0.37 %	100.00 %
	Thomasville (Randolph)	218,867	521	521	0.24 %	100.00 %
	Trinity	218,867	7,006	7,006	3.20 %	100.00 %
	Troy	218,867	2,850	2,850	1.30 %	100.00 %
	Wadesboro	218,867	5,008	5,008	2.29 %	100.00 %
	Waxhaw	218,867	20,534	0	0.00 %	0.00 %
	Wingate	218,867	4,055	4,055	1.85 %	100.00 %
30	Bermuda Run	211,642	3,120	3,120	1.47 %	100.00 %
	Cooleemee	211,642	940	940	0.44 %	100.00 %
	Denton	211,642	1,494	1,494	0.71 %	100.00 %
	High Point (Davidson)	211,642	6,646	6,646	3.14 %	100.00 %
	Lexington	211,642	19,632	19,632	9.28 %	100.00 %
	Midway	211,642	4,742	4,742	2.24 %	100.00 %
	Mocksville	211,642	5,900	5,900	2.79 %	100.00 %
	Thomasville (Davidson)	211,642	26,662	26,662	12.60 %	100.00 %
	Wallburg	211,642	3,051	3,051	1.44 %	100.00 %
31	Bethania	216,024	344	344	0.16 %	100.00 %
	Danbury	216,024	189	189	0.09 %	100.00 %
	High Point (Forsyth)	216,024	84	84	0.04 %	100.00 %
	Kernersville (Forsyth)	216,024	25,947	25,947	12.01 %	100.00 %
	King (Forsyth)	216,024	591	591	0.27 %	100.00 %
	King (Stokes)	216,024	6,606	6,606	3.06 %	100.00 %
	Rural Hall	216,024	3,351	3,351	1.55 %	100.00 %
	Tobaccoville (Forsyth)	216,024	2,578	2,578	1.19 %	100.00 %
	Tobaccoville (Stokes)	216,024	0	0	0.00 %	0.00 %
	Walkertown	216,024	5,692	5,692	2.63 %	100.00 %
	Walnut Cove	216,024	1,586	1,586	0.73 %	100.00 %
	Winston-Salem	216,024	249,545	90,274	41.79 %	36.18 %
32	Bethania	211,086	344	0	0.00 %	0.00 %
	Clemmons	211,086	21,163	21,163	10.03 %	100.00 %

District - Municipality by County Report

District Plan: SL 2022-2

District	Municipality	Total District Population	Total Muni Population	District Pop in Muni	Percent of District Pop in Muni	Percent of Muni Pop in District
32	Lewisville	211,086	13,381	13,381	6.34 %	100.00 %
	Winston-Salem	211,086	249,545	159,271	75.45 %	63.82 %
33	Albemarle	209,379	16,432	16,432	7.85 %	100.00 %
	Badin	209,379	2,024	2,024	0.97 %	100.00 %
	China Grove	209,379	4,434	4,434	2.12 %	100.00 %
	Cleveland	209,379	846	846	0.40 %	100.00 %
	East Spencer	209,379	1,567	1,567	0.75 %	100.00 %
	Faith	209,379	819	819	0.39 %	100.00 %
	Granite Quarry	209,379	2,984	2,984	1.43 %	100.00 %
	Kannapolis (Rowan)	209,379	10,268	10,268	4.90 %	100.00 %
	Landis	209,379	3,690	3,690	1.76 %	100.00 %
	Locust (Stanly)	209,379	3,996	3,996	1.91 %	100.00 %
	Misenheimer	209,379	650	650	0.31 %	100.00 %
	New London	209,379	607	607	0.29 %	100.00 %
	Norwood	209,379	2,367	2,367	1.13 %	100.00 %
	Oakboro	209,379	2,128	2,128	1.02 %	100.00 %
	Red Cross	209,379	762	762	0.36 %	100.00 %
	Richfield	209,379	582	582	0.28 %	100.00 %
	Rockwell	209,379	2,302	2,302	1.10 %	100.00 %
	Salisbury	209,379	35,540	35,540	16.97 %	100.00 %
	Spencer	209,379	3,308	3,308	1.58 %	100.00 %
	Stanfield	209,379	1,585	1,585	0.76 %	100.00 %
34	Concord	217,563	105,240	105,240	48.37 %	100.00 %
	Harrisburg	217,563	18,967	18,967	8.72 %	100.00 %
	Kannapolis (Cabarrus)	217,563	42,846	42,846	19.69 %	100.00 %
	Locust (Cabarrus)	217,563	541	423	0.19 %	78.19 %
	Midland (Cabarrus)	217,563	4,684	4	0.00 %	0.09 %
	Mount Pleasant	217,563	1,671	1,671	0.77 %	100.00 %
35	Fairview	216,849	3,456	3,456	1.59 %	100.00 %
	Hemby Bridge	216,849	1,614	1,614	0.74 %	100.00 %
	Indian Trail	216,849	39,997	39,997	18.44 %	100.00 %
	Lake Park	216,849	3,269	3,269	1.51 %	100.00 %
	Locust (Cabarrus)	216,849	541	118	0.05 %	21.81 %
	Marvin	216,849	6,358	6,358	2.93 %	100.00 %
	Midland (Cabarrus)	216,849	4,684	4,680	2.16 %	99.91 %
	Mineral Springs	216,849	3,159	3,159	1.46 %	100.00 %
	Mint Hill (Union)	216,849	6	6	0.00 %	100.00 %
	Monroe	216,849	34,562	34,337	15.83 %	99.35 %
	Stallings (Union)	216,849	15,728	15,728	7.25 %	100.00 %
	Unionville	216,849	6,643	6,643	3.06 %	100.00 %

District - Municipality by County Report

District Plan: SL 2022-2

District	Municipality	Total District Population	Total Muni Population	District Pop in Muni	Percent of District Pop in Muni	Percent of Muni Pop in District
35	Waxhaw	216,849	20,534	20,534	9.47 %	100.00 %
	Weddington (Union)	216,849	13,176	13,176	6.08 %	100.00 %
	Wesley Chapel	216,849	8,681	8,681	4.00 %	100.00 %
36	Boonville	210,986	1,185	1,185	0.56 %	100.00 %
	Dobson	210,986	1,462	1,462	0.69 %	100.00 %
	East Bend	210,986	634	634	0.30 %	100.00 %
	Elkin (Surry)	210,986	4,049	4,049	1.92 %	100.00 %
	Elkin (Wilkes)	210,986	73	73	0.03 %	100.00 %
	Jonesville	210,986	2,308	2,308	1.09 %	100.00 %
	Mount Airy	210,986	10,676	10,676	5.06 %	100.00 %
	North Wilkesboro	210,986	4,382	4,382	2.08 %	100.00 %
	Pilot Mountain	210,986	1,440	1,440	0.68 %	100.00 %
	Ronda	210,986	438	438	0.21 %	100.00 %
	Taylorsville	210,986	2,320	2,320	1.10 %	100.00 %
	Wilkesboro	210,986	3,687	3,687	1.75 %	100.00 %
	Yadkinville	210,986	2,995	2,995	1.42 %	100.00 %
37	Cornelius	215,363	31,412	18,991	8.82 %	60.46 %
	Davidson (Iredell)	215,363	378	378	0.18 %	100.00 %
	Harmony	215,363	543	543	0.25 %	100.00 %
	Huntersville	215,363	61,376	9,667	4.49 %	15.75 %
	Love Valley	215,363	154	154	0.07 %	100.00 %
	Mooresville	215,363	50,193	50,193	23.31 %	100.00 %
	Statesville	215,363	28,419	28,419	13.20 %	100.00 %
	Troutman	215,363	3,698	3,698	1.72 %	100.00 %
38	Charlotte	216,250	874,579	211,216	97.67 %	24.15 %
39	Charlotte	217,710	874,579	197,245	90.60 %	22.55 %
	Pineville	217,710	10,602	3,621	1.66 %	34.15 %
40	Charlotte	218,745	874,579	165,897	75.84 %	18.97 %
	Matthews	218,745	29,435	10,695	4.89 %	36.33 %
	Midland (Mecklenburg)	218,745	0	0	0.00 %	0.00 %
	Mint Hill (Mecklenburg)	218,745	26,444	26,444	12.09 %	100.00 %
	Stallings (Mecklenburg)	218,745	384	373	0.17 %	97.14 %
41	Charlotte	216,976	874,579	114,003	52.54 %	13.04 %
	Cornelius	216,976	31,412	12,421	5.72 %	39.54 %
	Davidson (Mecklenburg)	216,976	14,728	14,728	6.79 %	100.00 %
	Huntersville	216,976	61,376	51,709	23.83 %	84.25 %
42	Charlotte	217,131	874,579	186,218	85.76 %	21.29 %
	Matthews	217,131	29,435	18,740	8.63 %	63.67 %
	Pineville	217,131	10,602	6,981	3.22 %	65.85 %
	Stallings (Mecklenburg)	217,131	384	11	0.01 %	2.86 %

District - Municipality by County Report

District Plan: SL 2022-2

District	Municipality	Total District Population	Total Muni Population	District Pop in Muni	Percent of District Pop in Muni	Percent of Muni Pop in District
42	Weddington (Mecklenburg)	217,131	5	5	0.00 %	100.00 %
43	Belmont	211,229	15,010	15,010	7.11 %	100.00 %
	Bessemer City	211,229	5,428	5,428	2.57 %	100.00 %
	Cramerton	211,229	5,296	5,296	2.51 %	100.00 %
	Dallas	211,229	5,927	5,927	2.81 %	100.00 %
	Gastonia	211,229	80,411	80,411	38.07 %	100.00 %
	High Shoals	211,229	595	595	0.28 %	100.00 %
	Kings Mountain (Gaston)	211,229	1,110	1,110	0.53 %	100.00 %
	Lowell	211,229	3,654	3,654	1.73 %	100.00 %
	McAdenville	211,229	890	890	0.42 %	100.00 %
	Mount Holly	211,229	17,703	17,703	8.38 %	100.00 %
	Ranlo	211,229	4,511	4,511	2.14 %	100.00 %
	Spencer Mountain	211,229	0	0	0.00 %	0.00 %
	Stanley	211,229	3,963	3,963	1.88 %	100.00 %
44	Belwood	203,043	857	857	0.42 %	100.00 %
	Bessemer City	203,043	5,428	0	0.00 %	0.00 %
	Boiling Springs	203,043	4,615	4,615	2.27 %	100.00 %
	Casar	203,043	305	305	0.15 %	100.00 %
	Cherryville	203,043	6,078	6,078	2.99 %	100.00 %
	Dellview	203,043	6	6	0.00 %	100.00 %
	Earl	203,043	198	198	0.10 %	100.00 %
	Fallston	203,043	627	627	0.31 %	100.00 %
	Gastonia	203,043	80,411	0	0.00 %	0.00 %
	Grover	203,043	802	802	0.39 %	100.00 %
	High Shoals	203,043	595	0	0.00 %	0.00 %
	Kings Mountain (Cleveland)	203,043	10,032	10,032	4.94 %	100.00 %
	Kingstown	203,043	656	656	0.32 %	100.00 %
	Lattimore	203,043	406	406	0.20 %	100.00 %
	Lawndale	203,043	570	570	0.28 %	100.00 %
	Lincolnton	203,043	11,091	11,091	5.46 %	100.00 %
	Maiden (Lincoln)	203,043	0	0	0.00 %	0.00 %
	Mooresboro	203,043	293	293	0.14 %	100.00 %
	Patterson Springs	203,043	571	571	0.28 %	100.00 %
	Polkville	203,043	516	516	0.25 %	100.00 %
	Shelby	203,043	21,918	21,918	10.79 %	100.00 %
	Waco	203,043	310	310	0.15 %	100.00 %
45	Brookford	218,526	442	442	0.20 %	100.00 %
	Cajah's Mountain	218,526	2,722	2,722	1.25 %	100.00 %
	Catawba	218,526	702	702	0.32 %	100.00 %
	Cedar Rock	218,526	301	301	0.14 %	100.00 %

District - Municipality by County Report

District Plan: SL 2022-2

District	Municipality	Total District Population	Total Muni Population	District Pop in Muni	Percent of District Pop in Muni	Percent of Muni Pop in District
45	Claremont	218,526	1,692	1,692	0.77 %	100.00 %
	Conover	218,526	8,421	8,421	3.85 %	100.00 %
	Gamewell	218,526	3,702	65	0.03 %	1.76 %
	Granite Falls	218,526	4,965	4,965	2.27 %	100.00 %
	Hickory (Caldwell)	218,526	32	32	0.01 %	100.00 %
	Hickory (Catawba)	218,526	43,379	43,379	19.85 %	100.00 %
	Hudson	218,526	3,780	3,780	1.73 %	100.00 %
	Lenoir	218,526	18,352	13,830	6.33 %	75.36 %
	Long View (Catawba)	218,526	4,353	4,353	1.99 %	100.00 %
	Maiden (Catawba)	218,526	3,736	3,736	1.71 %	100.00 %
	Newton	218,526	13,148	13,148	6.02 %	100.00 %
	Rhodhiss (Caldwell)	218,526	358	358	0.16 %	100.00 %
	Rutherford College (Caldwell)	218,526	0	0	0.00 %	0.00 %
	Sawmills	218,526	5,020	5,020	2.30 %	100.00 %
46	Asheville	200,646	94,589	1,387	0.69 %	1.47 %
	Black Mountain	200,646	8,426	8,426	4.20 %	100.00 %
	Connelly Springs	200,646	1,529	1,529	0.76 %	100.00 %
	Drexel	200,646	1,760	1,760	0.88 %	100.00 %
	Glen Alpine	200,646	1,529	1,529	0.76 %	100.00 %
	Hickory (Burke)	200,646	79	79	0.04 %	100.00 %
	Hildebran	200,646	1,679	1,679	0.84 %	100.00 %
	Long View (Burke)	200,646	735	735	0.37 %	100.00 %
	Marion	200,646	7,717	7,717	3.85 %	100.00 %
	Montreat	200,646	901	901	0.45 %	100.00 %
	Morganton	200,646	17,474	17,474	8.71 %	100.00 %
	Old Fort	200,646	811	811	0.40 %	100.00 %
	Rhodhiss (Burke)	200,646	639	639	0.32 %	100.00 %
	Rutherford College (Burke)	200,646	1,226	1,226	0.61 %	100.00 %
	Valdese	200,646	4,689	4,689	2.34 %	100.00 %
	Weaverville	200,646	4,567	3,751	1.87 %	82.13 %
47	Bakersville	209,958	450	450	0.21 %	100.00 %
	Banner Elk	209,958	1,049	1,049	0.50 %	100.00 %
	Beech Mountain (Avery)	209,958	62	62	0.03 %	100.00 %
	Beech Mountain (Watauga)	209,958	613	613	0.29 %	100.00 %
	Blowing Rock (Caldwell)	209,958	91	91	0.04 %	100.00 %
	Blowing Rock (Watauga)	209,958	1,285	1,285	0.61 %	100.00 %
	Boone	209,958	19,092	19,092	9.09 %	100.00 %
	Burnsville	209,958	1,614	1,614	0.77 %	100.00 %
	Canton	209,958	4,422	4,422	2.11 %	100.00 %
	Clyde	209,958	1,368	1,368	0.65 %	100.00 %

District - Municipality by County Report

District Plan: SL 2022-2

District	Municipality	Total District Population	Total Muni Population	District Pop in Muni	Percent of District Pop in Muni	Percent of Muni Pop in District
47	Crossnore	209,958	143	143	0.07 %	100.00 %
	Elk Park	209,958	542	542	0.26 %	100.00 %
	Gamewell	209,958	3,702	3,637	1.73 %	98.24 %
	Grandfather Village	209,958	95	95	0.05 %	100.00 %
	Hot Springs	209,958	520	520	0.25 %	100.00 %
	Jefferson	209,958	1,622	1,622	0.77 %	100.00 %
	Lansing	209,958	126	126	0.06 %	100.00 %
	Lenoir	209,958	18,352	4,522	2.15 %	24.64 %
	Mars Hill	209,958	2,007	2,007	0.96 %	100.00 %
	Marshall	209,958	777	777	0.37 %	100.00 %
	Newland	209,958	715	715	0.34 %	100.00 %
	Seven Devils (Avery)	209,958	38	38	0.02 %	100.00 %
	Seven Devils (Watauga)	209,958	275	275	0.13 %	100.00 %
	Sparta	209,958	1,834	1,834	0.87 %	100.00 %
	Spruce Pine	209,958	2,194	2,194	1.04 %	100.00 %
	Sugar Mountain	209,958	371	371	0.18 %	100.00 %
	West Jefferson	209,958	1,279	1,279	0.61 %	100.00 %
48	Bostic	200,053	355	355	0.18 %	100.00 %
	Chimney Rock Village	200,053	140	140	0.07 %	100.00 %
	Columbus	200,053	1,060	1,060	0.53 %	100.00 %
	Ellenboro	200,053	723	723	0.36 %	100.00 %
	Flat Rock	200,053	3,486	3,486	1.74 %	100.00 %
	Fletcher	200,053	7,987	7,987	3.99 %	100.00 %
	Forest City	200,053	7,377	7,377	3.69 %	100.00 %
	Hendersonville	200,053	15,137	15,137	7.57 %	100.00 %
	Lake Lure	200,053	1,365	1,365	0.68 %	100.00 %
	Laurel Park	200,053	2,250	2,250	1.12 %	100.00 %
	Mills River	200,053	7,078	7,078	3.54 %	100.00 %
	Ruth	200,053	347	347	0.17 %	100.00 %
	Rutherfordton	200,053	3,640	3,640	1.82 %	100.00 %
	Saluda (Henderson)	200,053	11	11	0.01 %	100.00 %
	Saluda (Polk)	200,053	620	620	0.31 %	100.00 %
	Spindale	200,053	4,225	4,225	2.11 %	100.00 %
	Tryon	200,053	1,562	1,562	0.78 %	100.00 %
49	Asheville	200,954	94,589	93,202	46.38 %	98.53 %
	Biltmore Forest	200,954	1,409	1,409	0.70 %	100.00 %
	Weaverville	200,954	4,567	816	0.41 %	17.87 %
	Woodfin	200,954	7,936	7,936	3.95 %	100.00 %
50	Andrews	213,909	1,667	1,667	0.78 %	100.00 %
	Brevard	213,909	7,744	7,744	3.62 %	100.00 %

District - Municipality by County Report

District Plan: SL 2022-2

District	Municipality	Total District Population	Total Muni Population	District Pop in Muni	Percent of District Pop in Muni	Percent of Muni Pop in District
50	Bryson City	213,909	1,558	1,558	0.73 %	100.00 %
	Dillsboro	213,909	213	213	0.10 %	100.00 %
	Fontana Dam	213,909	13	13	0.01 %	100.00 %
	Forest Hills	213,909	303	303	0.14 %	100.00 %
	Franklin	213,909	4,175	4,175	1.95 %	100.00 %
	Hayesville	213,909	461	461	0.22 %	100.00 %
	Highlands (Jackson)	213,909	12	12	0.01 %	100.00 %
	Highlands (Macon)	213,909	1,060	1,060	0.50 %	100.00 %
	Lake Santeetlah	213,909	38	38	0.02 %	100.00 %
	Maggie Valley	213,909	1,687	1,687	0.79 %	100.00 %
	Murphy	213,909	1,608	1,608	0.75 %	100.00 %
	Robbinsville	213,909	597	597	0.28 %	100.00 %
	Rosman	213,909	701	701	0.33 %	100.00 %
	Sylva	213,909	2,578	2,578	1.21 %	100.00 %
	Waynesville	213,909	10,140	10,140	4.74 %	100.00 %
	Webster	213,909	372	372	0.17 %	100.00 %
			Total:	**6,017,605**		

Total Districts Assigned: 50

Total Municipalities (by County) Statewide: 614

Fully Assigned Municipalities: 614

Partially Assigned Municipalities: 0

Fully Unassigned Municipalities: 0

Split Municipalities: 33

Splits Involving Population: 26

Whole-Split VTD Counts by District Report

District Plan: SL 2022-2

District	County	Whole VTDs	Split VTDs
1	Carteret	28	0
	Chowan	6	0
	Dare	16	0
	Hyde	7	0
	Pamlico	10	0
	Pasquotank	9	0
	Perquimans	7	0
	Washington	6	0
2	Beaufort	21	0
	Craven	21	0
	Lenoir	22	0
3	Bertie	12	0
	Camden	3	0
	Currituck	11	0
	Gates	6	0
	Halifax	23	0
	Hertford	13	0
	Martin	13	0
	Northampton	13	0
	Tyrrell	6	0
	Warren	14	0
4	Greene	10	0
	Wayne	28	0
	Wilson	24	0
5	Edgecombe	21	0
	Pitt	40	0
6	Onslow	24	0
7	New Hanover	39	0
8	Brunswick	25	0
	Columbus	26	0
	New Hanover	4	0
9	Bladen	17	0
	Duplin	19	0
	Jones	7	0
	Pender	20	0
	Sampson	22	0
10	Johnston	36	0
11	Franklin	18	0
	Nash	24	0
	Vance	12	0
12	Harnett	13	0
	Lee	10	0
	Sampson	1	0

Whole-Split VTD Counts by District Report

District Plan: SL 2022-2

District	County	Whole VTDs	Split VTDs
13	Wake	47	1
14	Wake	33	1
15	Wake	42	1
16	Wake	31	2
17	Wake	26	1
18	Granville	15	0
	Wake	22	0
19	Cumberland	52	0
20	Chatham	18	0
	Durham	22	0
21	Cumberland	24	0
	Moore	26	0
22	Durham	35	0
23	Caswell	9	0
	Orange	41	0
	Person	11	0
24	Hoke	15	0
	Robeson	39	0
	Scotland	7	0
25	Alamance	37	0
	Randolph	8	0
26	Guilford	31	0
	Rockingham	15	0
27	Guilford	65	0
28	Guilford	69	0
29	Anson	9	0
	Montgomery	14	0
	Randolph	14	0
	Richmond	16	0
	Union	9	0
30	Davidson	43	0
	Davie	14	0
31	Forsyth	40	0
	Stokes	18	0
32	Forsyth	61	0
33	Rowan	41	0
	Stanly	22	0
34	Cabarrus	39	0
35	Cabarrus	1	0
	Union	43	0

Whole-Split VTD Counts by District Report

District Plan: SL 2022-2

District	County	Whole VTDs	Split VTDs
36	Alexander	10	0
	Surry	24	0
	Wilkes	27	0
	Yadkin	12	0
37	Iredell	29	0
	Mecklenburg	4	0
38	Mecklenburg	35	0
39	Mecklenburg	41	0
40	Mecklenburg	38	0
41	Mecklenburg	30	0
42	Mecklenburg	47	0
43	Gaston	41	0
44	Cleveland	21	0
	Gaston	5	0
	Lincoln	23	0
45	Caldwell	13	0
	Catawba	40	0
46	Buncombe	24	0
	Burke	33	0
	McDowell	17	0
47	Alleghany	4	0
	Ashe	17	0
	Avery	19	0
	Caldwell	7	0
	Haywood	12	0
	Madison	12	0
	Mitchell	9	0
	Watauga	20	0
	Yancey	11	0
48	Henderson	34	0
	Polk	7	0
	Rutherford	17	0
49	Buncombe	55	0
50	Cherokee	16	0
	Clay	9	0
	Graham	4	0
	Haywood	17	0
	Jackson	13	0
	Macon	15	0
	Swain	5	0
	Transylvania	15	0
	Total:	**2,663**	

Whole-Split VTD Counts by District Report

District Plan: SL 2022-2

Total Districts Assigned: 50
Total VTDs Statewide: 2666
Fully Assigned VTDs: 2666
Partially Assigned VTDs: 0
Fully Unassigned VTDs: 0
Split VTDs: 3
Splits Involving Population: 3

Whole-Split VTD Counts by County Report

District Plan: SL 2022-2

County	Whole VTDs	Split VTDs
Alamance	37	0
Alexander	10	0
Alleghany	4	0
Anson	9	0
Ashe	17	0
Avery	19	0
Beaufort	21	0
Bertie	12	0
Bladen	17	0
Brunswick	25	0
Buncombe	79	0
Burke	33	0
Cabarrus	40	0
Caldwell	20	0
Camden	3	0
Carteret	28	0
Caswell	9	0
Catawba	40	0
Chatham	18	0
Cherokee	16	0
Chowan	6	0
Clay	9	0
Cleveland	21	0
Columbus	26	0
Craven	21	0
Cumberland	76	0
Currituck	11	0
Dare	16	0
Davidson	43	0
Davie	14	0
Duplin	19	0
Durham	57	0
Edgecombe	21	0
Forsyth	101	0
Franklin	18	0
Gaston	46	0
Gates	6	0
Graham	4	0
Granville	15	0
Greene	10	0
Guilford	165	0
Halifax	23	0
Harnett	13	0

Whole-Split VTD Counts by County Report

District Plan: SL 2022-2

County	Whole VTDs	Split VTDs
Haywood	29	0
Henderson	34	0
Hertford	13	0
Hoke	15	0
Hyde	7	0
Iredell	29	0
Jackson	13	0
Johnston	36	0
Jones	7	0
Lee	10	0
Lenoir	22	0
Lincoln	23	0
Macon	15	0
Madison	12	0
Martin	13	0
McDowell	17	0
Mecklenburg	195	0
Mitchell	9	0
Montgomery	14	0
Moore	26	0
Nash	24	0
New Hanover	43	0
Northampton	13	0
Onslow	24	0
Orange	41	0
Pamlico	10	0
Pasquotank	9	0
Pender	20	0
Perquimans	7	0
Person	11	0
Pitt	40	0
Polk	7	0
Randolph	22	0
Richmond	16	0
Robeson	39	0
Rockingham	15	0
Rowan	41	0
Rutherford	17	0
Sampson	23	0
Scotland	7	0
Stanly	22	0
Stokes	18	0
Surry	24	0

Whole-Split VTD Counts by County Report

District Plan: SL 2022-2

County	Whole VTDs	Split VTDs
Swain	5	0
Transylvania	15	0
Tyrrell	6	0
Union	52	0
Vance	12	0
Wake	201	3
Warren	14	0
Washington	6	0
Watauga	20	0
Wayne	28	0
Wilkes	27	0
Wilson	24	0
Yadkin	12	0
Yancey	11	0
Totals:	**2,663**	**3**

Total VTDs Statewide: 2666

Fully Assigned VTDs: 2666

Partially Assigned VTDs: 0

Fully Unassigned VTDs: 0

Total Districts Assigned: 50

Split VTDs: 3

Splits Involving Population: 3

Split VTD Detail Report

District Plan: SL 2022-2

County	VTD	District	Total VTD Population	VTD Pop in District	Percent of VTD Pop in District
Wake	04-11	15	2,820	1,312	46.52 %
		16	2,820	1,508	53.48 %
	17-01	13	5,510	3,931	71.34 %
		14	5,510	1,579	28.66 %
	20-08	16	7,596	6,641	87.43 %
		17	7,596	955	12.57 %
			Assigned Geography Total:	**15,926**	

Total VTDs Statewide: 2666

Fully Assigned VTDs: 2666

Partially Assigned VTDs: 0

Fully Unassigned VTDs: 0

Total Districts Assigned: 50

Split VTDs: 3

Splits Involving Population: 3

Incumbent-District Report

District Plan: SL 2022-2

Residence Set: NC Senate - 2/12/2022

Last Name	First Name	Party	Current District	District in this Plan
Alexander	W. Ted	R	44	44
Ballard	Deanna	R	45	47
Barnes	Lisa	R	11	11
Batch	Sydney	D	17	17
Bazemore	Ernestine	D	3	3
Berger	Philip	R	30	26
Blue	Daniel	D	14	14
Britt	Danny	R	13	24
Burgin	James	R	12	12
Chaudhuri	Jay	D	15	15
Clark	Robert	D	21	24
Corbin	Harold	R	50	50
Craven	David	R	26	29
Crawford	Sarah	D	18	18
Daniel	Warren	R	46	46
Davis	Donald	D	5	5
deViere	Kirk	D	19	19
Edwards	Charles	R	48	48
Fitch	Milton	D	4	4
Ford	Carl	R	33	33
Foushee	Valerie	D	23	23
Galey	Amy	R	24	25
Garrett	Michael	D	27	27
Harrington	Kathryn	R	43	43
Hise	Ralph	R	47	47
Jackson	Brent	R	10	9
Jackson	Jeffrey	D	37	42
Jarvis	Steven	R	29	30
Johnson	Matthew	R	35	35
Krawiec	Joyce	R	31	31
Lazzara	Michael	R	6	6
Lee	Michael	R	9	7
Lowe	Paul	D	32	32
Marcus	Natasha	D	41	41
Mayfield	Julie	D	49	49
McInnis	Thomas	R	25	21
Mohammed	Mujtaba	D	38	38
Murdock	Natalie	D	20	20
Newton	Paul	R	36	34
Nickel	George	D	16	16
Perry	Jim	R	7	2
Proctor	Dean	R	42	45

District plan definition file: 'SL 2022-2.csv', modified 2/17/2022 8:15 PM
Row shading indicates that the district in this plan is shared by more than one incumbent.
[G20-IncDist] - Generated 2/17/2022

Incumbent-District Report

District Plan: SL 2022-2

Residence Set: NC Senate - 2/12/2022

Last Name	First Name	Party	Current District	District in this Plan
Rabon	William	R	8	8
Robinson	Gladys	D	28	28
Salvador	DeAndrea	D	39	39
Sanderson	Norman	R	2	1
Sawyer	Vickie	R	34	37
Steinburg	Bob	R	1	1
Waddell	Joyce	D	40	40
Woodard	Mike	D	22	22

District-Incumbent Report

District Plan: SL 2022-2

Residence Set: NC Senate - 2/12/2022

District in this Plan	Last Name	First Name	Party	Current District
1	Sanderson	Norman	R	2
	Steinburg	Bob	R	1
2	Perry	Jim	R	7
3	Bazemore	Ernestine	D	3
4	Fitch	Milton	D	4
5	Davis	Donald	D	5
6	Lazzara	Michael	R	6
7	Lee	Michael	R	9
8	Rabon	William	R	8
9	Jackson	Brent	R	10
10				
11	Barnes	Lisa	R	11
12	Burgin	James	R	12
13				
14	Blue	Daniel	D	14
15	Chaudhuri	Jay	D	15
16	Nickel	George	D	16
17	Batch	Sydney	D	17
18	Crawford	Sarah	D	18
19	deViere	Kirk	D	19
20	Murdock	Natalie	D	20
21	McInnis	Thomas	R	25
22	Woodard	Mike	D	22
23	Foushee	Valerie	D	23
24	Britt	Danny	R	13
	Clark	Robert	D	21
25	Galey	Amy	R	24
26	Berger	Philip	R	30
27	Garrett	Michael	D	27
28	Robinson	Gladys	D	28
29	Craven	David	R	26
30	Jarvis	Steven	R	29
31	Krawiec	Joyce	R	31
32	Lowe	Paul	D	32
33	Ford	Carl	R	33
34	Newton	Paul	R	36
35	Johnson	Matthew	R	35
36				
37	Sawyer	Vickie	R	34
38	Mohammed	Mujtaba	D	38
39	Salvador	DeAndrea	D	39
40	Waddell	Joyce	D	40

District-Incumbent Report

District Plan: SL 2022-2

Residence Set: NC Senate - 2/12/2022

District in this Plan	Last Name	First Name	Party	Current District
41	Marcus	Natasha	D	41
42	Jackson	Jeffrey	D	37
43	Harrington	Kathryn	R	43
44	Alexander	W. Ted	R	44
45	Proctor	Dean	R	42
46	Daniel	Warren	R	46
47	Ballard	Deanna	R	45
	Hise	Ralph	R	47
48	Edwards	Charles	R	48
49	Mayfield	Julie	D	49
50	Corbin	Harold	R	50

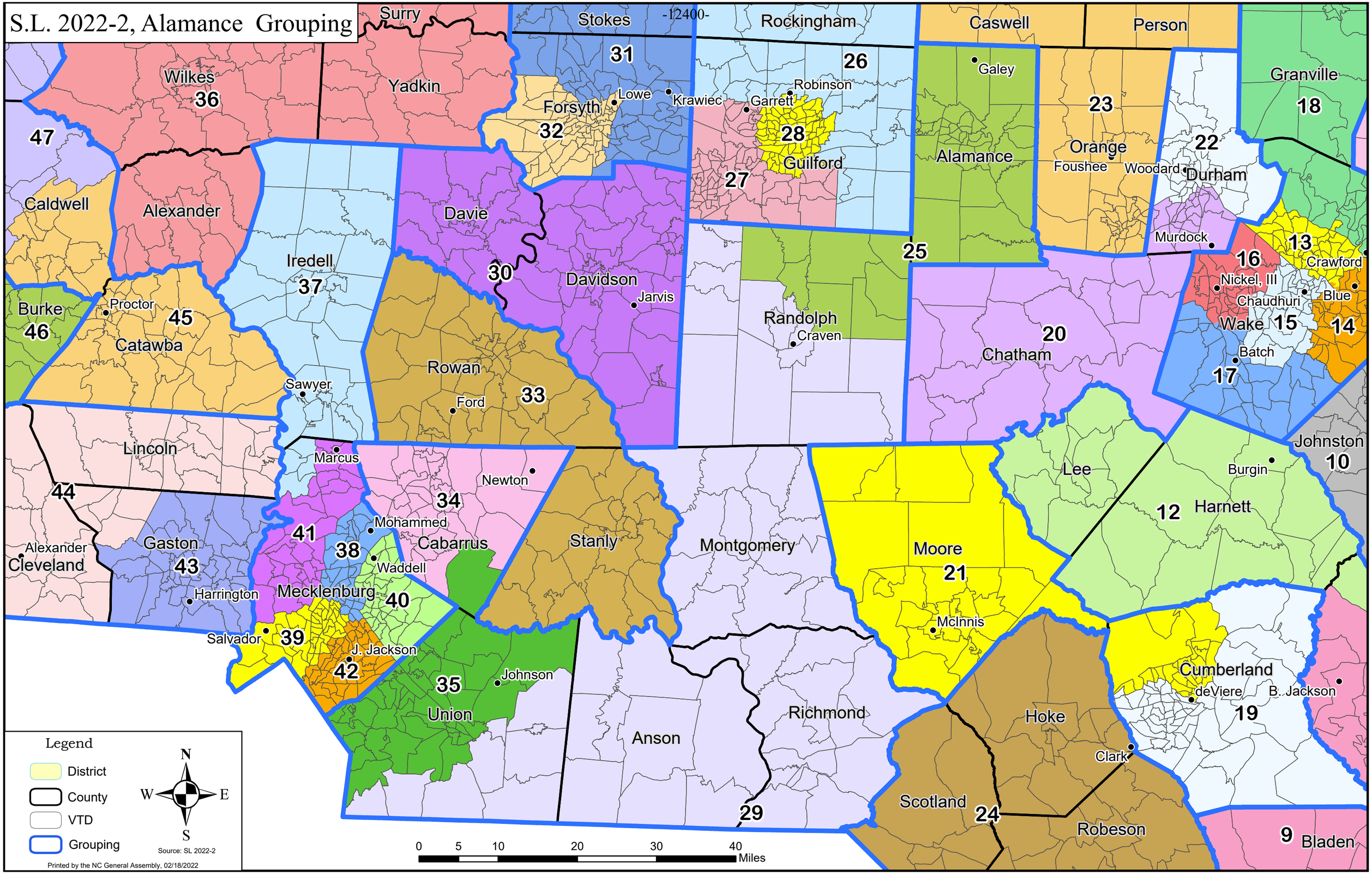
S.L. 2022-2, Alamance Grouping
-12400-
Surry
Stokes
Rockingham
Caswell
Person
Wilkes
36
Yadkin
31
26
Galey
Granville
18
Forsyth
32
Lowe
Krawiec
Robinson
Garrett
28
Guilford
27
23
Alamance
Orange
Foushee
Woodard
22
Durham
47
Caldwell
Alexander
Davie
30
Davidson
Jarvis
25
Murdock
13
Crawford
16
Nickel, III
Chaudhuri
Blue
Wake
15
14
Iredell
37
Burke
46
Proctor
45
Catawba
Randolph
Craven
20
Chatham
Batch
17
Rowan
Ford
33
Sawyer
Lincoln
Marcus
Newton
34
Johnston
10
Burgin
Lee
12
Harnett
44
Mohammed
41
38
Cabarrus
Stanly
Montgomery
Moore
21
Alexander
Cleveland
Gaston
43
Waddell
Harrington
Mecklenburg
40
McInnis
Salvador
39
J. Jackson
42
35
Johnson
Union
Anson
Richmond
Cumberland
deViere
B. Jackson
19
Hoke
Clark
Scotland
24
Robeson
29
9
Bladen
Legend
District
County
VTD
Grouping
N
W
E
S
Source: SL 2022-2
Printed by the NC General Assembly, 02/18/2022
0
5
10
20
30
40
Miles

S.L. 2022-2, Alexander Grouping

Alleghany
Ashe
47
Surry
Stokes
31
Watauga
Wilkes
36
Ballard
Yadkin
Lowe
Forsyth
32
Avery
Caldwell
Alexander
37
Iredell
Davie
30
Davidson
Rowan
33
45
Catawba
Proctor
Jarvis

Legend

- District
- County
- VTD
- Grouping

N
W
E
S

Source: SL 2022-2

0 5 10 20 30 40 Miles

Printed by the NC General Assembly, 02/18/2022

S.L. 2022-2, Alleghany Grouping

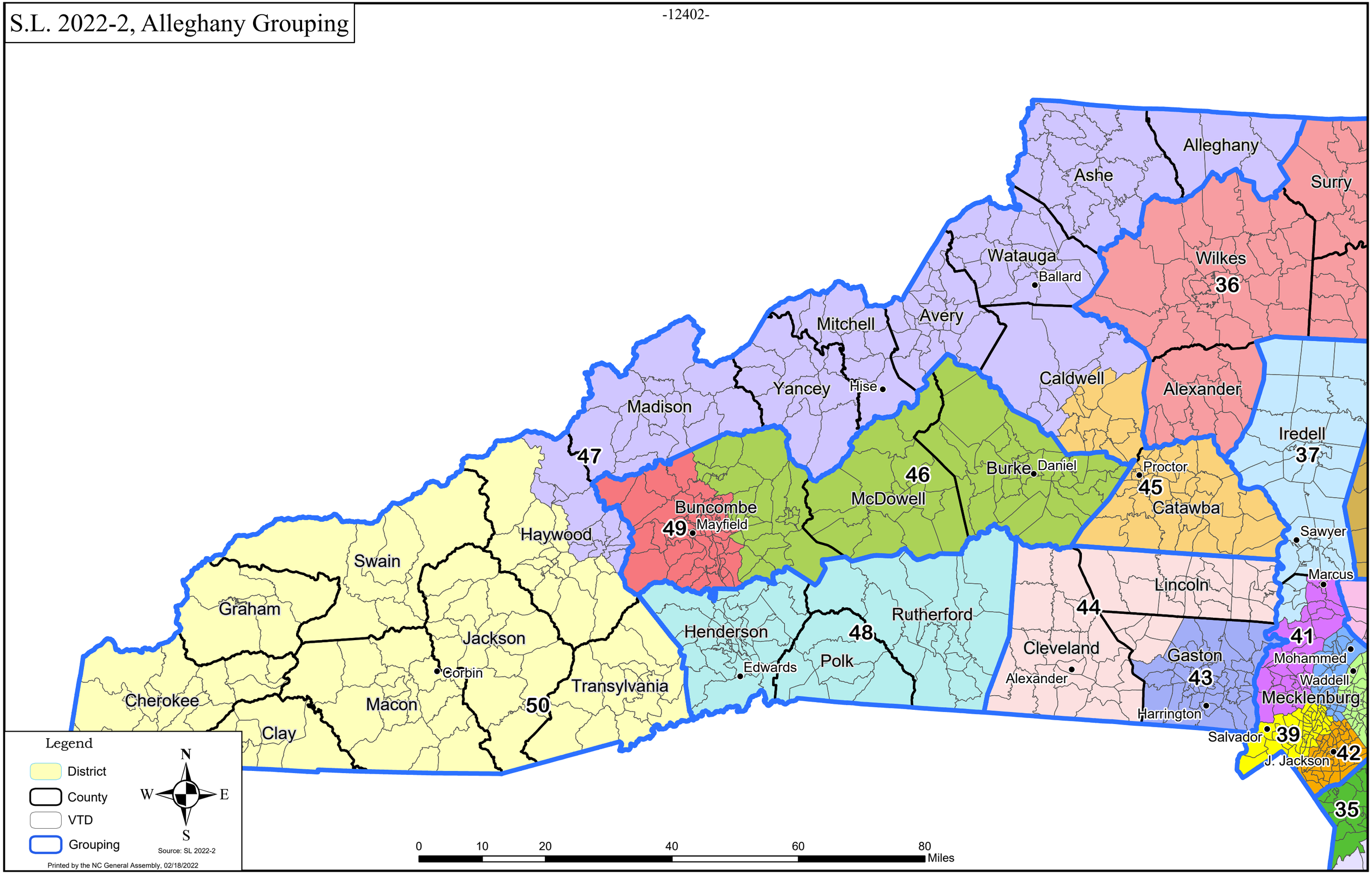

Printed by the NC General Assembly, 02/18/2022

S.L. 2022-2, Beaufort Grouping

-12403-

Edgecombe

Fitch

Wilson

3

Martin

Washington

Tyrrell

Davis

5

Pitt

10

4

Greene

Beaufort

Hyde

Wayne

Perry

2

Lenoir

Craven

Pamlico

1

Jones

Sanderson

Carteret

9

Duplin

Onslow

6

Legend

- District
- County
- VTD
- Grouping

N

W

E

S

Source: SL 2022-2

Printed by the NC General Assembly, 02/18/2022

0 5 10 20 30 40 Miles

S.L. 2022-2, Bertie Grouping

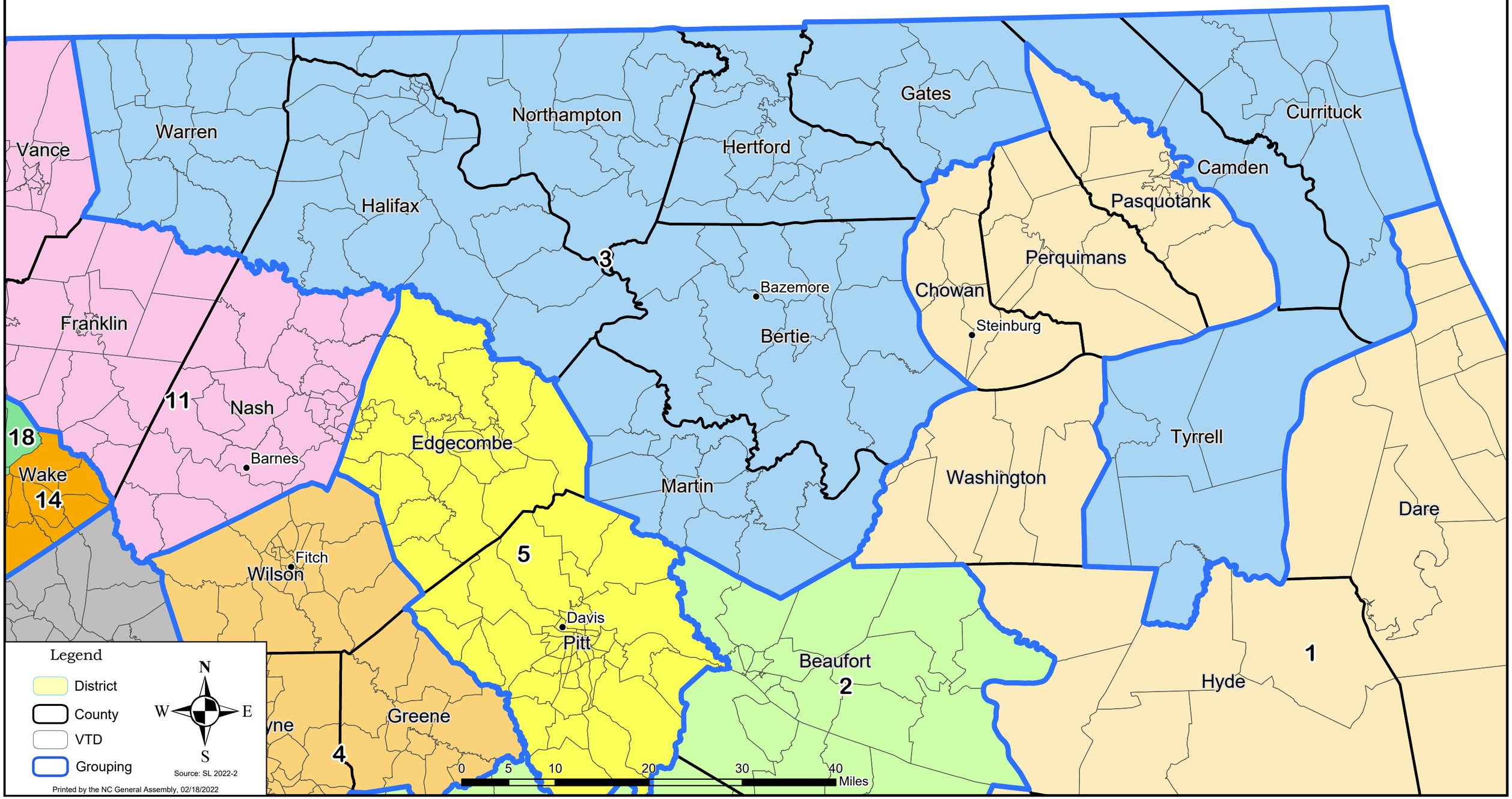

S.L. 2022-2, Brunswick Grouping

-12405-

Robeson
24

Bladen

9

Pender

7

Lee

New Hanover

Columbus

8

Rabon

Brunswick

Legend

- District
- County
- VTD
- Grouping

N
W E
S

Source: SL 2022-2

Printed by the NC General Assembly, 02/18/2022

0 4.5 9 18 27 36
Miles

S.L. 2022-2, Buncombe Grouping

Watauga
Wilkes
36
Avery
Mitchell
47
Hise
Yancey
Madison
Caldwell
45
Burke
Daniel
Proctor
46
McDowell
Catawba
Buncombe
49
Mayfield
Haywood
Lincoln
Rutherford
Cleveland
44
Henderson
Polk
48
Gaston

Legend
- District
- County
- VTD
- Grouping

N W E S

Source: SL 2022-2

0 5 10 20 30 40 Miles

Printed by the NC General Assembly, 02/18/2022

S.L. 2022-2, Caswell Grouping

Berger
Rockingham
26
Caswell
Person
Vance
Granville
23
18
11
Galey
Robinson
28
Guilford
27
Alamance
Orange
Foushee
22
Franklin
Woodard
Durham
20
Wake
13
Murdock
16
Crawford
14
15
25
Chatham

Legend
District
County
VTD
Grouping

N
W
E
S

Source: SL 2022-2

0 4.25 8.5 17 25.5 34 Miles

Printed by the NC General Assembly, 02/18/2022

S.L. 2022-2, Chatham Grouping

-12408-

Caswell
Person
Vance
Granville
Galey
Robinson
26
18
11
Franklin
23
28
Guilford
Alamance
Orange
Foushee
22
Woodard
Durham
25
27
Murdock
13
Crawford
16
Nickel, III
Chaudhuri
Blue
14
Wake
15
Randolph
Craven
20
Chatham
Batch
17
29
Johnston
10
Lee
12
Harnett
21
Moore
Burgin

Legend

- District
- County
- VTD
- Grouping

N W E S

Source: SL 2022-2

Printed by the NC General Assembly, 02/18/2022

0 4.5 9 18 27 36 Miles

S.L. 2022-2, Chowan Grouping

Warren
Halifax
Northampton
Hertford
Gates
Currituck
Perquimans
Bazemore
Steinburg
Chowan
Bertie
Franklin
11
Nash
Barnes
14
Edgecombe
Martin
Washington
Tyrrell
Dare
3
5
Fitch
Wilson
Davis
Pitt
Johnston
10
4
Greene
Wayne
Beaufort
1
Hyde
2
Perry
Lenoir
Craven
Pamlico
Jones
Duplin
Sanderson
Carteret
Lazzara
6
Onslow

Legend
- District
- County
- VTD
- Grouping

N
W
E
S

Source: SL 2022-2

Printed by the NC General Assembly, 02/18/2022

0 12.5 25 50 75 100 Miles

S.L. 2022-2, Cleveland Grouping

-12410-

45

Catawba

Sawyer

Iredell

37

Lincoln

Rutherford

48

44

Cleveland

Alexander

Gaston

43

Harrington

Mecklenburg

41

Salvador

39

Legend

- District
- County
- VTD
- Grouping

N

W E

S

Source: SL 2022-2

Printed by the NC General Assembly, 02/18/2022

0 2.75 5.5 11 16.5 22 Miles

S.L. 2022-2, Cumberland Grouping

20 Chatham

-12411-

17

Burgin

Lee

Johnston

10

Harnett

12

Montgomery

Moore

21

McInnis

29

Richmond

Hoke

24

Clark

Scotland

Robeson

Cumberland

deViere

19

B. Jackson

Sampson

9

Bladen

Legend

District

County

VTD

Grouping

N

W E

S

Source: SL 2022-2

Printed by the NC General Assembly, 02/18/2022

0 4.25 8.5 17 25.5 34 Miles

S.L. 2022-2, Davidson Grouping

-12412-

kin

32

Forsyth

31

28

Guilford

27

Davie

30

Davidson

Jarvis

25

Iredell

37

Randolph

Craven

Rowan

33

45

Sawyer

Ford

Cabarrus

34

Stanly

29

Montgomery

Legend

- District
- County
- VTD
- Grouping

N W E S

Source: SL 2022-2

Printed by the NC General Assembly, 02/18/2022

0 3.5 7 14 21 28 Miles

S.L. 2022-2, Duplin Grouping

-12413-

Chatham 20
Batch
15
14
17 Wake
Wilson
Davis
5
Pitt
Johnston
10
Burgin
Lee
Greene
4
Beaufort
12 Harnett
Wayne
Moore
21
Perry
Lenoir
2
McInnis
Pamlico
Craven
Cumberland
B. Jackson
deViere
Jones
29
Hoke
19
Sampson
Sanderson
Clark
Duplin
9
Scotland
Lazzara
6
Onslow
Carteret
1
24
Robeson
Britt
Bladen
Pender
Columbus
8
New Hanover
7
Brunswick
Lee

Legend
District
County
VTD
Grouping

N
W
E
S

Source: SL 2022-2

0 5 10 20 30 40 Miles

Printed by the NC General Assembly, 02/18/2022

S.L. 2022-2, Edgecombe Grouping

-12414-

Halifax

Franklin

11

Nash

Barnes

Edgecombe

Bazemore

Bertie

3

Chowan

Steinburg

1

Martin

Washington

14

Wake

Fitch

Wilson

5

Davis

Pitt

Johnston

10

Greene

Beaufort

2

Wayne

4

Lenoir

Craven

Legend

District

County

VTD

Grouping

N

W

E

S

Source: SL 2022-2

Printed by the NC General Assembly, 02/18/2022

0 5 10 20 30 40 Miles

S.L. 2022-2, Forsyth Grouping

Surry

Stokes

Rockingham

Berger

36

31

26

Yadkin

Krawiec

Robinson

Lowe

Forsyth

Garrett

Guilford

32

28

27

30

Davie

Davidson

Legend

- District
- County
- VTD
- Grouping

N W E S

Source: SL 2022-2

Printed by the NC General Assembly, 02/18/2022

0 3.5 7 14 21 28 Miles

S.L. 2022-2, Franklin Grouping

Person
23
Granville
18
Vance
Warren
3
Northampton
Halifax
Franklin
11
Bertie
22
Durham
Woodard
Nash
Martin
Edgecombe
5
20
Murdock
13
Wake
Crawford
Barnes
Chaudhuri
Blue
14
Wilson
4
Fitch
Johnston
10
Pitt

Legend
- District
- County
- VTD
- Grouping

N
W
E
S

Source: SL 2022-2

0 5 10 20 30 40 Miles

Printed by the NC General Assembly, 02/18/2022

S.L. 2022-2, Granville Grouping

Rockingham
Caswell
23
Person
Granville
Vance
Warren
3
Northampton
Halifax
26
Galey
18
Guilford
Alamance
Orange
Foushee
22
Woodard
Durham
Franklin
11
Nash
Edgecombe
Barnes
25
Murdock
13
Crawford
16
Wake
Nickel, III
Chaudhuri
Blue
14
15
Randolph
20
Chatham
Batch
17
Fitch
Wilson
4
5
Pitt
Johnston
10
Lee
12
Harnett
Burgir
Wayne
Greene

0 5 10 20 30 40 Miles

Legend

- District
- County
- VTD
- Grouping

N W E S

Source: SL 2022-2

Printed by the NC General Assembly, 02/18/2022

S.L. 2022-2, Greene Grouping

-12418-

Franklin
Barnes
13
11
Nash
Martin
3
Edgecombe
Blue
Wake
15
14
Fitch
Wilson
5
17
Davis
Pitt
Johnston
10
4
Greene
Wayne
Harnett
12
Perry
Lenoir
2
Craven
9
Duplin
Jones

Legend

- District
- County
- VTD
- Grouping

N
W
E
S

Source: SL 2022-2

0 4.5 9 18 27 36 Miles

Printed by the NC General Assembly, 02/18/2022

S.L. 2022-2, Guilford Grouping

Stokes
31
Rockingham
26
Berger
Caswell
Person
23
Galey
Forsyth
32
Lowe
Krawiec
Robinson
Garrett
Guilford
28
27
Alamance
25
Orange
Foushee
Davidson
29
Randolph

Legend

- District
- County
- VTD
- Grouping

N
W
E
S

Source: SL 2022-2

0 4 8 16 24 32 Miles

Printed by the NC General Assembly, 02/18/2022

S.L. 2022-2, Henderson Grouping

-12420-

46

McDowell

Burke

Mayfield

47

49

Buncombe

Rutherford

Henderson

44

Cleveland

Polk

Edwards

48

50

Transylvania

Legend

- District
- County
- VTD
- Grouping

N

W E

S

Source: SL 2022-2

Printed by the NC General Assembly, 02/18/2022

0 3.25 6.5 13 19.5 26

Miles

S.L. 2022-2, Hoke Grouping

-12421-

33

Montgomery

McInnis

Moore

21

Harnett

12

Cumberland

deViere

19

B. Jackson

Sampson

29

Richmond

Anson

Hoke

Clark

Scotland

24

Robeson

Britt

Bladen

9

Columbus

8

Legend

- District
- County
- VTD
- Grouping

N

W E

S

Source: SL 2022-2

0 5 10 20 30 40 Miles

Printed by the NC General Assembly, 02/18/2022

S.L. 2022-2, Iredell Grouping

Wilkes
Yadkin
32 Forsyth
31
28
Guilford
27
47
36
Caldwell
Alexander
46
Davie
Iredell
37
30
Davidson
Jarvis
25
Burke
Daniel
Proctor
45
Catawba
Randolph
Craven
Rowan
33
Sawyer
Ford
Lincoln
Marcus
Rutherford
48
44
Newton
34
Cabarrus
Cleveland
Alexander
Mohammed
41
38
Waddell
Gaston
43
Stanly
Montgomery
Mecklenburg
Harrington
40
Salvador
39
J. Jackson
42
35
Union
Johnson
29
Richmond
Anson
21

Legend
District
County
VTD
Grouping

N
W
E
S

Source: SL 2022-2

0 5 10 20 30 40 Miles

Printed by the NC General Assembly, 02/18/2022

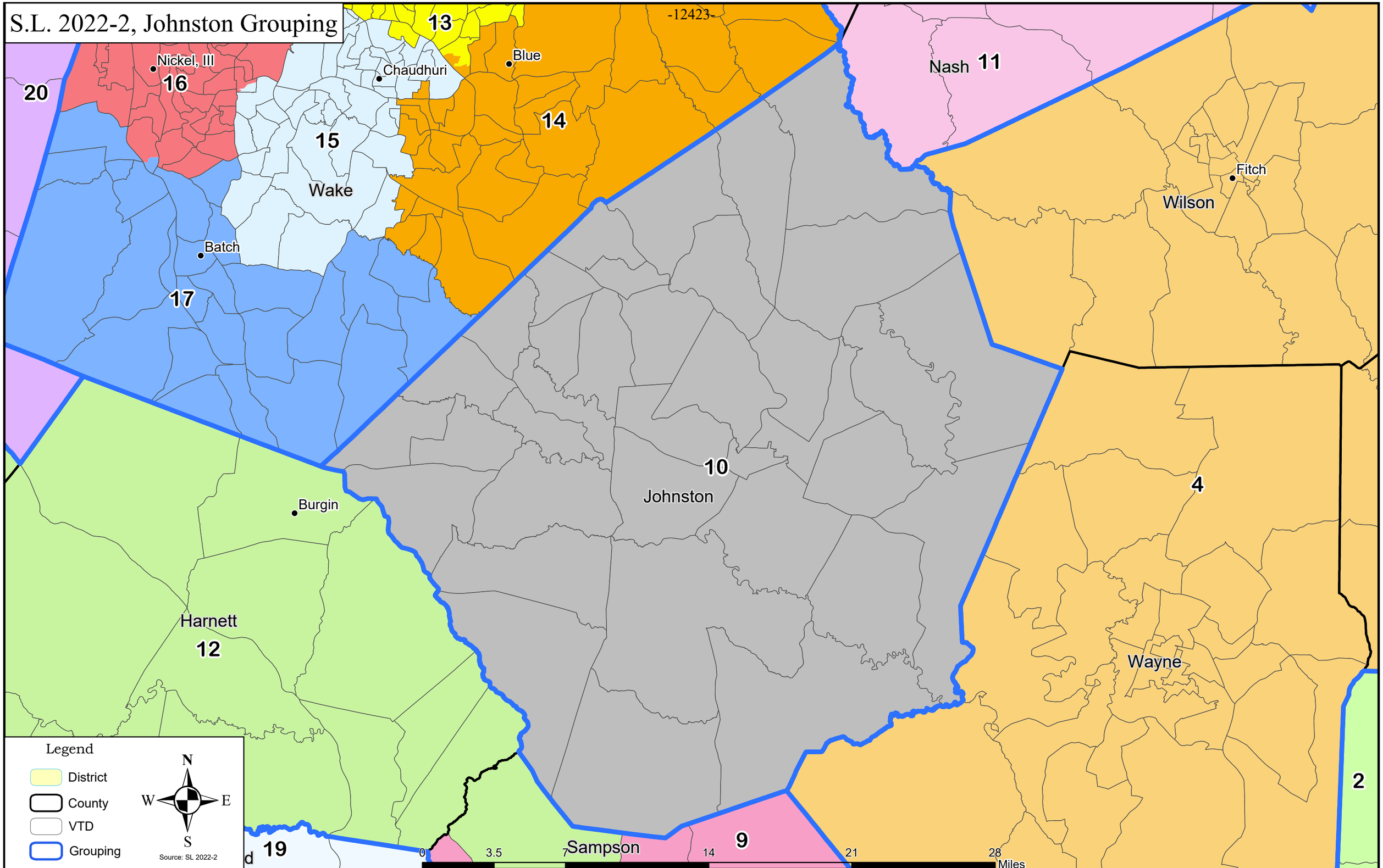
S.L. 2022-2, Johnston Grouping
-12423-
13
Blue
Chaudhuri
Nickel, III
16
20
14
15
Wake
Nash
11
Fitch
Wilson
Batch
17
10
Johnston
4
Burgin
Harnett
12
Wayne
2
19
Sampson
9
0
3.5
7
14
21
28
Miles
Legend
District
County
VTD
Grouping
N
W
E
S
Source: SL 2022-2
Printed by the NC General Assembly, 02/18/2022

S.L. 2022-2, Onslow Grouping

-12424-

Jones

Pamlico

Sanderson

2

Craven

Duplin

9

Lazzara

6

Onslow

Carteret

1

Pender

Legend

District

County

VTD

Grouping

N

W

E

S

Source: SL 2022-2

Printed by the NC General Assembly, 02/18/2022

0 3.5 7 14 21 28

Miles

S.L. 2022-2, Rowan Grouping

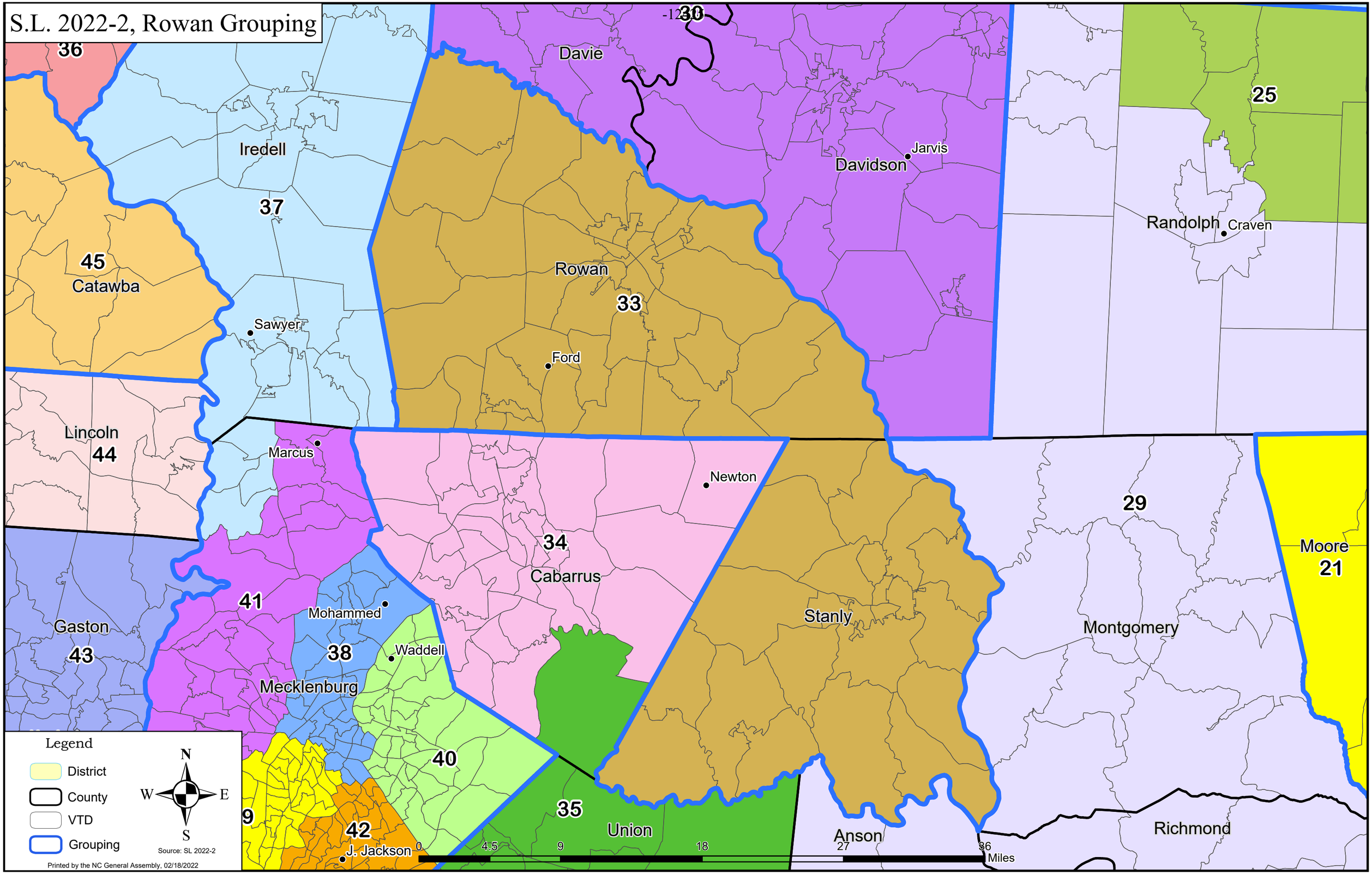

SBR22-8

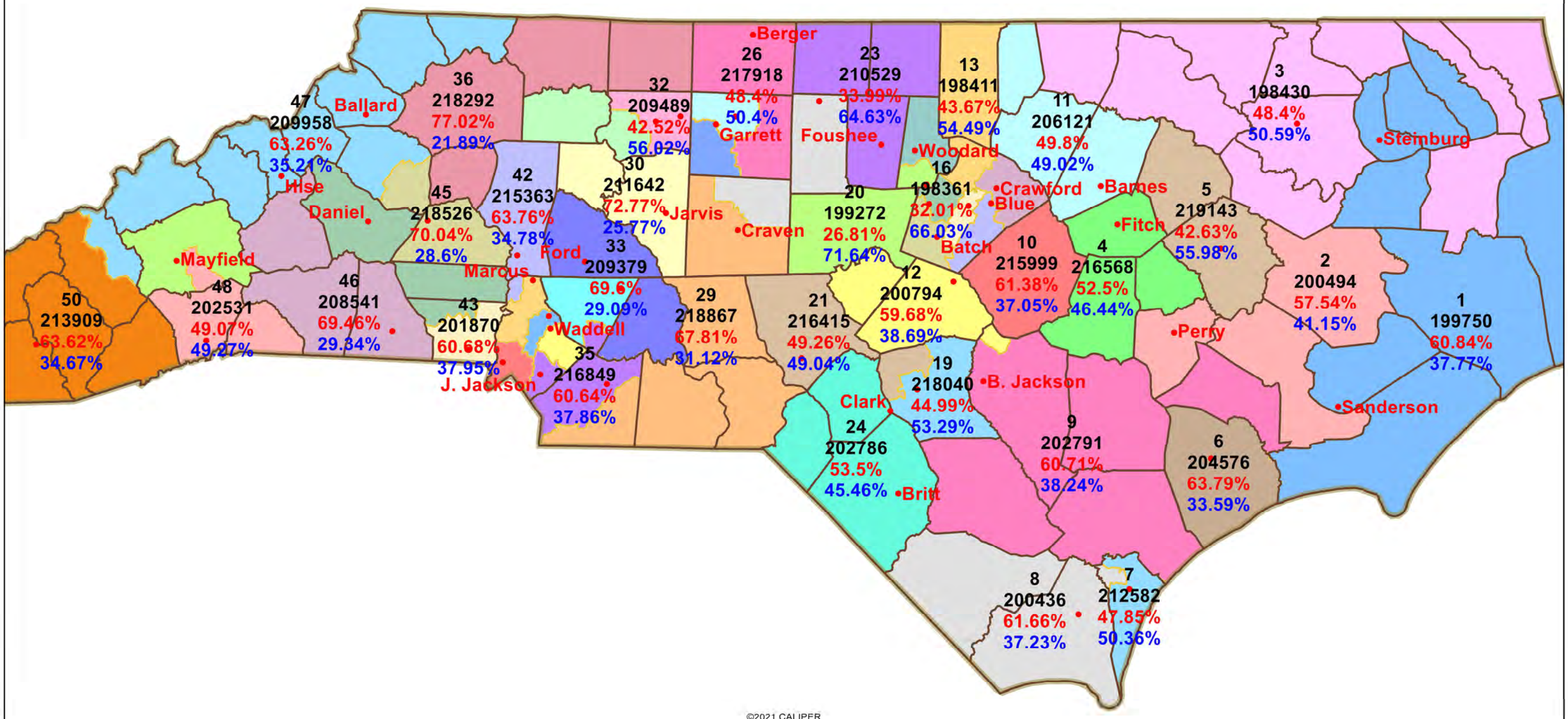

©2021 CALIPER

Description:

User:
Plan Name: **SBR22-8**
Plan Type: **Senate**

Measures of Compactness Report

Wednesday, February 16, 2022 7:56 PM

	Reock	Polsby-Popper
Sum	N/A	N/A
Min	0.19	0.13
Max	0.62	0.61
Mean	0.42	0.36
Std. Dev.	0.10	0.11

District	Reock	Polsby-Popper
1	0.40	0.18
2	0.41	0.18
3	0.30	0.17
4	0.57	0.41
5	0.40	0.34
6	0.62	0.59
7	0.21	0.22
8	0.45	0.44
9	0.44	0.23
10	0.62	0.61
11	0.46	0.38

Measures of Compactness Report

	Reock	Polsby-Popper
Sum	N/A	N/A
Min	0.19	0.13
Max	0.62	0.61
Mean	0.42	0.36
Std. Dev.	0.10	0.11

District	Reock	Polsby-Popper
12	0.39	0.40
13	0.34	0.38
14	0.32	0.29
15	0.29	0.25
16	0.60	0.46
17	0.39	0.36
18	0.58	0.42
19	0.53	0.29
20	0.39	0.36
21	0.31	0.23
22	0.47	0.47
23	0.50	0.53
24	0.52	0.45
25	0.38	0.34

Measures of Compactness Report

	Reock	Polsby-Popper
Sum	N/A	N/A
Min	0.19	0.13
Max	0.62	0.61
Mean	0.42	0.36
Std. Dev.	0.10	0.11

District	Reock	Polsby-Popper
26	0.41	0.42
27	0.49	0.44
28	0.54	0.50
29	0.34	0.21
30	0.40	0.46
31	0.43	0.43
32	0.42	0.43
33	0.32	0.29
34	0.47	0.48
35	0.36	0.24
36	0.31	0.29
37	0.47	0.40
38	0.39	0.32
39	0.56	0.35

Measures of Compactness Report

	Reock	Polsby-Popper
Sum	N/A	N/A
Min	0.19	0.13
Max	0.62	0.61
Mean	0.42	0.36
Std. Dev.	0.10	0.11

District	Reock	Polsby-Popper
40	0.57	0.51
41	0.40	0.29
42	0.36	0.42
43	0.47	0.36
44	0.26	0.22
45	0.42	0.32
46	0.43	0.36
47	0.19	0.13
48	0.40	0.26
49	0.43	0.22
50	0.43	0.44

Measures of Compactness Report

Measures of Compactness Summary

Reock	The measure is always between 0 and 1, with 1 being the most compact.
Polsby-Popper	The measure is always between 0 and 1, with 1 being the most compact.

Population Deviation Report

District Plan: SBR22-8 Second Attempt

District	Seats	Ideal Pop	Actual Pop	Deviation	Deviation %
1	1	208,788	199,750	-9,038	-4.33%
2	1	208,788	200,494	-8,294	-3.97%
3	1	208,788	198,430	-10,358	-4.96%
4	1	208,788	216,568	7,780	3.73%
5	1	208,788	219,143	10,355	4.96%
6	1	208,788	204,576	-4,212	-2.02%
7	1	208,788	212,582	3,794	1.82%
8	1	208,788	200,436	-8,352	-4.00%
9	1	208,788	202,791	-5,997	-2.87%
10	1	208,788	215,999	7,211	3.45%
11	1	208,788	206,121	-2,667	-1.28%
12	1	208,788	200,794	-7,994	-3.83%
13	1	208,788	198,411	-10,377	-4.97%
14	1	208,788	198,368	-10,420	-4.99%
15	1	208,788	198,393	-10,395	-4.98%
16	1	208,788	198,361	-10,427	-4.99%
17	1	208,788	198,379	-10,409	-4.99%
18	1	208,788	198,490	-10,298	-4.93%
19	1	208,788	218,040	9,252	4.43%
20	1	208,788	199,272	-9,516	-4.56%
21	1	208,788	216,415	7,627	3.65%
22	1	208,788	201,846	-6,942	-3.32%
23	1	208,788	210,529	1,741	0.83%
24	1	208,788	202,786	-6,002	-2.87%
25	1	208,788	217,130	8,342	4.00%
26	1	208,788	217,918	9,130	4.37%
27	1	208,788	212,689	3,901	1.87%
28	1	208,788	201,788	-7,000	-3.35%
29	1	208,788	218,867	10,079	4.83%
30	1	208,788	211,642	2,854	1.37%
31	1	208,788	210,315	1,527	0.73%
32	1	208,788	209,489	701	0.34%
33	1	208,788	209,379	591	0.28%
34	1	208,788	217,563	8,775	4.20%
35	1	208,788	216,849	8,061	3.86%
36	1	208,788	218,292	9,504	4.55%
37	1	208,788	217,151	8,363	4.01%
38	1	208,788	216,830	8,042	3.85%
39	1	208,788	218,750	9,962	4.77%
40	1	208,788	216,475	7,687	3.68%
41	1	208,788	217,606	8,818	4.22%
42	1	208,788	215,363	6,575	3.15%
43	1	208,788	201,870	-6,918	-3.31%

Population Deviation Report

District Plan: SBR22-8 Second Attempt

District	Seats	Ideal Pop	Actual Pop	Deviation	Deviation %
44	1	208,788	200,453	-8,335	-3.99%
45	1	208,788	218,526	9,738	4.66%
46	1	208,788	208,541	-247	-0.12%
47	1	208,788	209,958	1,170	0.56%
48	1	208,788	202,531	-6,257	-3.00%
49	1	208,788	202,530	-6,258	-3.00%
50	1	208,788	213,909	5,121	2.45%
Totals:	**50**		**10,439,388**		

Deviation range: -4.99% to 4.96%

Census All Ages by Race Report

District Plan: SBR22-8 Second Attempt

District	White	% White	Black	% Black	NA	% NA	API	% API	Other	% Other	MR	% MR	Total
1	147,637	73.91%	34,183	17.11%	883	0.44%	1,647	0.82%	4,732	2.37%	10,668	5.34%	199,750
2	123,633	61.66%	52,702	26.29%	763	0.38%	3,809	1.90%	8,030	4.01%	11,557	5.76%	200,494
3	99,912	50.35%	82,092	41.37%	3,287	1.66%	1,192	0.60%	3,592	1.81%	8,355	4.21%	198,430
4	109,785	50.69%	73,142	33.77%	1,356	0.63%	2,631	1.21%	16,909	7.81%	12,745	5.88%	216,568
5	106,421	48.56%	87,843	40.08%	905	0.41%	3,309	1.51%	9,646	4.40%	11,019	5.03%	219,143
6	137,072	67.00%	28,026	13.70%	1,460	0.71%	5,554	2.71%	10,196	4.98%	22,268	10.88%	204,576
7	162,300	76.35%	24,839	11.68%	937	0.44%	3,534	1.66%	7,223	3.40%	13,749	6.47%	212,582
8	151,224	75.45%	28,679	14.31%	2,728	1.36%	1,312	0.65%	6,230	3.11%	10,263	5.12%	200,436
9	121,550	59.94%	45,144	22.26%	2,937	1.45%	900	0.44%	20,252	9.99%	12,008	5.92%	202,791
10	142,425	65.94%	33,730	15.62%	1,767	0.82%	1,989	0.92%	18,150	8.40%	17,938	8.30%	215,999
11	107,533	52.17%	74,185	35.99%	1,391	0.67%	1,743	0.85%	11,299	5.48%	9,970	4.84%	206,121
12	123,342	61.43%	38,666	19.26%	2,015	1.00%	2,491	1.24%	17,191	8.56%	17,089	8.51%	200,794
13	135,136	68.11%	35,160	17.72%	806	0.41%	6,594	3.32%	7,615	3.84%	13,100	6.60%	198,411
14	80,684	40.67%	73,569	37.09%	1,700	0.86%	5,643	2.84%	22,146	11.16%	14,626	7.37%	198,368
15	127,877	64.46%	30,803	15.53%	946	0.48%	10,524	5.30%	14,053	7.08%	14,190	7.15%	198,393
16	113,349	57.14%	21,955	11.07%	728	0.37%	39,165	19.74%	7,921	3.99%	15,243	7.68%	198,361
17	129,820	65.44%	17,167	8.65%	713	0.36%	29,265	14.75%	5,840	2.94%	15,574	7.85%	198,379
18	111,545	56.20%	48,274	24.32%	1,233	0.62%	6,829	3.44%	14,648	7.38%	15,961	8.04%	198,490
19	97,744	44.83%	80,143	36.76%	4,332	1.99%	6,117	2.81%	8,965	4.11%	20,739	9.51%	218,040
20	106,742	53.57%	51,860	26.02%	1,091	0.55%	10,095	5.07%	15,006	7.53%	14,478	7.27%	199,272
21	121,178	55.99%	58,138	26.86%	2,049	0.95%	5,834	2.70%	10,209	4.72%	19,007	8.78%	216,415
22	86,920	43.06%	66,664	33.03%	1,665	0.82%	8,517	4.22%	23,383	11.58%	14,697	7.28%	201,846
23	138,877	65.97%	32,609	15.49%	1,217	0.58%	12,944	6.15%	9,901	4.70%	14,981	7.12%	210,529
24	65,474	32.29%	56,352	27.79%	52,679	25.98%	2,308	1.14%	12,640	6.23%	13,333	6.57%	202,786
25	142,255	65.52%	36,725	16.91%	1,808	0.83%	3,211	1.48%	18,365	8.46%	14,766	6.80%	217,130
26	114,954	52.75%	75,561	34.67%	1,313	0.60%	3,216	1.48%	10,520	4.83%	12,354	5.67%	217,918
27	99,882	46.96%	65,670	30.88%	1,434	0.67%	16,753	7.88%	14,009	6.59%	14,941	7.02%	212,689
28	114,026	56.51%	57,406	28.45%	877	0.43%	9,748	4.83%	7,441	3.69%	12,290	6.09%	201,788
29	147,502	67.39%	37,576	17.17%	2,278	1.04%	3,156	1.44%	15,201	6.95%	13,154	6.01%	218,867
30	167,262	79.03%	18,493	8.74%	1,225	0.58%	2,805	1.33%	9,704	4.59%	12,153	5.74%	211,642
31	144,299	68.61%	30,748	14.62%	1,079	0.51%	6,906	3.28%	12,103	5.75%	15,180	7.22%	210,315
32	101,420	48.41%	65,712	31.37%	1,652	0.79%	2,802	1.34%	22,948	10.95%	14,955	7.14%	209,489
33	151,842	72.52%	30,091	14.37%	1,036	0.49%	2,764	1.32%	10,884	5.20%	12,762	6.10%	209,379
34	131,299	60.35%	41,868	19.24%	1,092	0.50%	12,019	5.52%	14,512	6.67%	16,773	7.71%	217,563

Data Source: 2020 Census Redistricting Data (Public Law 94-171) Summary File.
Black = Black or African American, NA = American Indian and Alaskan Native, API = Asian and Pacific Islander, MR = two or more races
District plan definition file: 'SBR22-8 Second Attempt.csv', modified 2/16/2022 8:02 PM
[PL20-AA-RCE] - Generated 2/18/2022

Census All Ages by Race Report

District Plan: SBR22-8 Second Attempt

District	White	% White	Black	% Black	NA	% NA	API	% API	Other	% Other	MR	% MR	Total
35	151,146	69.70%	23,174	10.69%	1,033	0.48%	9,585	4.42%	14,740	6.80%	17,171	7.92%	216,849
36	187,662	85.97%	8,696	3.98%	857	0.39%	1,299	0.60%	9,116	4.18%	10,662	4.88%	218,292
37	143,925	66.28%	26,225	12.08%	660	0.30%	22,055	10.16%	7,497	3.45%	16,789	7.73%	217,151
38	86,217	39.76%	85,896	39.61%	1,175	0.54%	14,891	6.87%	14,951	6.90%	13,700	6.32%	216,830
39	98,855	45.19%	58,782	26.87%	1,921	0.88%	13,166	6.02%	25,976	11.87%	20,050	9.17%	218,750
40	69,691	32.19%	79,863	36.89%	1,910	0.88%	12,300	5.68%	33,663	15.55%	19,048	8.80%	216,475
41	98,500	45.27%	77,921	35.81%	957	0.44%	9,390	4.32%	14,891	6.84%	15,947	7.33%	217,606
42	162,748	75.57%	23,449	10.89%	788	0.37%	5,751	2.67%	8,215	3.81%	14,412	6.69%	215,363
43	134,503	66.63%	38,843	19.24%	972	0.48%	3,477	1.72%	10,469	5.19%	13,606	6.74%	201,870
44	164,678	82.15%	10,816	5.40%	1,775	0.89%	4,122	2.06%	7,382	3.68%	11,680	5.83%	200,453
45	169,160	77.41%	14,908	6.82%	1,268	0.58%	7,578	3.47%	11,207	5.13%	14,405	6.59%	218,526
46	162,240	77.80%	27,794	13.33%	717	0.34%	1,647	0.79%	5,374	2.58%	10,769	5.16%	208,541
47	185,115	88.17%	5,596	2.67%	768	0.37%	1,552	0.74%	6,436	3.07%	10,491	5.00%	209,958
48	163,120	80.54%	10,860	5.36%	897	0.44%	3,116	1.54%	11,058	5.46%	13,480	6.66%	202,531
49	166,832	82.37%	8,537	4.22%	992	0.49%	2,752	1.36%	9,031	4.46%	14,386	7.10%	202,530
50	181,146	84.68%	3,082	1.44%	9,960	4.66%	1,562	0.73%	5,920	2.77%	12,239	5.72%	213,909
Total:	**6,488,459**	**62.15%**	**2,140,217**	**20.50%**	**130,032**	**1.25%**	**351,569**	**3.37%**	**617,390**	**5.91%**	**711,721**	**6.82%**	**10,439,388**

Data Source: 2020 Census Redistricting Data (Public Law 94-171) Summary File.
Black = Black or African American, NA = American Indian and Alaskan Native, API = Asian and Pacific Islander, MR = two or more races
District plan definition file: 'SBR22-8 Second Attempt.csv', modified 2/16/2022 8:02 PM
[PL20-AA-RCE] - Generated 2/18/2022

Census All Ages by Ethnicity Report

District Plan: SBR22-8 Second Attempt

District	Hispanic	% Hispanic	Non-Hisp	% Non-Hisp	White Non-Hisp	% White Non-Hisp
1	9,963	4.99%	189,787	95.01%	145,627	72.90%
2	14,993	7.48%	185,501	92.52%	120,946	60.32%
3	7,381	3.72%	191,049	96.28%	97,950	49.36%
4	26,887	12.42%	189,681	87.58%	105,949	48.92%
5	15,674	7.15%	203,469	92.85%	104,177	47.54%
6	27,641	13.51%	176,935	86.49%	129,499	63.30%
7	15,790	7.43%	196,792	92.57%	158,850	74.72%
8	11,543	5.76%	188,893	94.24%	149,035	74.36%
9	30,536	15.06%	172,255	84.94%	117,737	58.06%
10	34,400	15.93%	181,599	84.07%	136,464	63.18%
11	18,001	8.73%	188,120	91.27%	104,845	50.87%
12	32,469	16.17%	168,325	83.83%	116,903	58.22%
13	15,715	7.92%	182,696	92.08%	132,442	66.75%
14	34,946	17.62%	163,422	82.38%	76,638	38.63%
15	24,216	12.21%	174,177	87.79%	124,535	62.77%
16	17,604	8.87%	180,757	91.13%	110,426	55.67%
17	15,463	7.79%	182,916	92.21%	126,653	63.84%
18	26,508	13.35%	171,982	86.65%	107,936	54.38%
19	21,925	10.06%	196,115	89.94%	93,247	42.77%
20	25,024	12.56%	174,248	87.44%	103,669	52.02%
21	24,938	11.52%	191,477	88.48%	115,345	53.30%
22	35,452	17.56%	166,394	82.44%	83,186	41.21%
23	19,009	9.03%	191,520	90.97%	135,705	64.46%
24	20,550	10.13%	182,236	89.87%	63,073	31.10%
25	29,784	13.72%	187,346	86.28%	138,086	63.60%
26	18,300	8.40%	199,618	91.60%	112,176	51.48%
27	25,150	11.82%	187,539	88.18%	96,122	45.19%
28	14,788	7.33%	187,000	92.67%	111,560	55.29%
29	24,859	11.36%	194,008	88.64%	143,813	65.71%
30	17,277	8.16%	194,365	91.84%	164,296	77.63%
31	23,249	11.05%	187,066	88.95%	141,123	67.10%
32	35,821	17.10%	173,668	82.90%	97,360	46.47%
33	19,026	9.09%	190,353	90.91%	148,780	71.06%
34	26,589	12.22%	190,974	87.78%	127,456	58.58%
35	27,556	12.71%	189,293	87.29%	147,087	67.83%
36	16,442	7.53%	201,850	92.47%	184,589	84.56%
37	18,322	8.44%	198,829	91.56%	140,666	64.78%
38	25,684	11.85%	191,146	88.15%	82,729	38.15%
39	45,014	20.58%	173,736	79.42%	93,677	42.82%
40	52,790	24.39%	163,685	75.61%	63,558	29.36%
41	26,367	12.12%	191,239	87.88%	95,082	43.69%
42	17,522	8.14%	197,841	91.86%	159,364	74.00%
43	18,916	9.37%	182,954	90.63%	131,583	65.18%
44	14,748	7.36%	185,705	92.64%	162,395	81.01%
45	20,897	9.56%	197,629	90.44%	165,617	75.79%
46	10,272	4.93%	198,269	95.07%	159,977	76.71%
47	12,222	5.82%	197,736	94.18%	182,321	86.84%
48	20,536	10.14%	181,995	89.86%	159,624	78.81%

Data Source: 2020 Census Redistricting Data (Public Law 94-171) Summary File. Hispanic indicates Hispanic or Latino origin without regard to race.
District plan definition file: 'SBR22-8 Second Attempt.csv', modified 2/16/2022 8:02 PM
[PL20-AA-ETH] - Generated 2/18/2022

Census All Ages by Ethnicity Report

District Plan: SBR22-8 Second Attempt

District	Hispanic	% Hispanic	Non-Hisp	% Non-Hisp	White Non-Hisp	% White Non-Hisp
49	17,411	8.60%	185,119	91.40%	163,701	80.83%
50	12,426	5.81%	201,483	94.19%	178,569	83.48%
Total:	**1,118,596**	**10.72%**	**9,320,792**	**89.28%**	**6,312,148**	**60.46%**

Data Source: 2020 Census Redistricting Data (Public Law 94-171) Summary File. Hispanic indicates Hispanic or Latino origin without regard to race.
District plan definition file: 'SBR22-8 Second Attempt.csv', modified 2/16/2022 8:02 PM
[PL20-AA-ETH] - Generated 2/18/2022

Census All Age Black Populations Report -12438-

District Plan: SBR22-8 Second Attempt

District	Single Race Black	% Single Race Black	Multi-Race Black	% Multi-Race Black	Any Part Black	% Any Part Black
1	34,183	17.11%	2,949	1.48%	37,132	18.59%
2	52,702	26.29%	3,846	1.92%	56,548	28.20%
3	82,092	41.37%	3,614	1.82%	85,706	43.19%
4	73,142	33.77%	4,529	2.09%	77,671	35.86%
5	87,843	40.08%	4,794	2.19%	92,637	42.27%
6	28,026	13.70%	6,649	3.25%	34,675	16.95%
7	24,839	11.68%	3,419	1.61%	28,258	13.29%
8	28,679	14.31%	2,745	1.37%	31,424	15.68%
9	45,144	22.26%	3,040	1.50%	48,184	23.76%
10	33,730	15.62%	4,214	1.95%	37,944	17.57%
11	74,185	35.99%	3,843	1.86%	78,028	37.86%
12	38,666	19.26%	5,041	2.51%	43,707	21.77%
13	35,160	17.72%	3,474	1.75%	38,634	19.47%
14	73,569	37.09%	4,879	2.46%	78,448	39.55%
15	30,803	15.53%	3,389	1.71%	34,192	17.23%
16	21,955	11.07%	3,515	1.77%	25,470	12.84%
17	17,167	8.65%	3,202	1.61%	20,369	10.27%
18	48,274	24.32%	4,797	2.42%	53,071	26.74%
19	80,143	36.76%	9,074	4.16%	89,217	40.92%
20	51,860	26.02%	4,263	2.14%	56,123	28.16%
21	58,138	26.86%	7,238	3.34%	65,376	30.21%
22	66,664	33.03%	4,276	2.12%	70,940	35.15%
23	32,609	15.49%	3,567	1.69%	36,176	17.18%
24	56,352	27.79%	5,139	2.53%	61,491	30.32%
25	36,725	16.91%	4,407	2.03%	41,132	18.94%
26	75,561	34.67%	5,215	2.39%	80,776	37.07%
27	65,670	30.88%	5,097	2.40%	70,767	33.27%
28	57,406	28.45%	4,602	2.28%	62,008	30.73%
29	37,576	17.17%	3,246	1.48%	40,822	18.65%
30	18,493	8.74%	2,982	1.41%	21,475	10.15%
31	30,748	14.62%	3,642	1.73%	34,390	16.35%
32	65,712	31.37%	4,861	2.32%	70,573	33.69%
33	30,091	14.37%	3,166	1.51%	33,257	15.88%
34	41,868	19.24%	5,093	2.34%	46,961	21.59%
35	23,174	10.69%	3,478	1.60%	26,652	12.29%
36	8,696	3.98%	2,262	1.04%	10,958	5.02%
37	26,225	12.08%	3,842	1.77%	30,067	13.85%
38	85,896	39.61%	5,021	2.32%	90,917	41.93%
39	58,782	26.87%	4,940	2.26%	63,722	29.13%
40	79,863	36.89%	5,573	2.57%	85,436	39.47%
41	77,921	35.81%	5,463	2.51%	83,384	38.32%
42	23,449	10.89%	3,370	1.56%	26,819	12.45%
43	38,843	19.24%	3,860	1.91%	42,703	21.15%
44	10,816	5.40%	2,476	1.24%	13,292	6.63%
45	14,908	6.82%	3,777	1.73%	18,685	8.55%
46	27,794	13.33%	3,472	1.66%	31,266	14.99%
47	5,596	2.67%	1,816	0.86%	7,412	3.53%
48	10,860	5.36%	2,552	1.26%	13,412	6.62%

Data Source: 2020 Census Redistricting Data (Public Law 94-171) Summary File.
District plan definition file: 'SBR22-8 Second Attempt.csv', modified 2/16/2022 8:02 PM
[PL20-AA-BLK] - Generated 2/18/2022

Census All Age Black Populations Report -12439-

District Plan: SBR22-8 Second Attempt

District	Single Race Black	% Single Race Black	Multi-Race Black	% Multi-Race Black	Any Part Black	% Any Part Black
49	8,537	4.22%	2,666	1.32%	11,203	5.53%
50	3,082	1.44%	1,961	0.92%	5,043	2.36%
Total:	**2,140,217**	**20.50%**	**204,336**	**1.96%**	**2,344,553**	**22.46%**

Census Voting Age by Race Report

-12440-

District Plan: SBR22-8 Second Attempt

District	White	% White	Black	% Black	NA	% NA	API	% API	Other	% Other	MR	% MR	Total
1	124,157	75.96%	27,211	16.65%	715	0.44%	1,381	0.84%	3,171	1.94%	6,806	4.16%	163,441
2	102,555	64.62%	40,501	25.52%	616	0.39%	2,767	1.74%	5,222	3.29%	7,050	4.44%	158,711
3	82,757	51.85%	65,527	41.06%	2,612	1.64%	954	0.60%	2,468	1.55%	5,279	3.31%	159,597
4	89,726	53.37%	56,499	33.61%	996	0.59%	2,118	1.26%	10,787	6.42%	7,997	4.76%	168,123
5	87,678	51.44%	66,044	38.74%	696	0.41%	2,658	1.56%	6,387	3.75%	6,999	4.11%	170,462
6	108,554	68.94%	20,997	13.33%	1,155	0.73%	4,704	2.99%	8,141	5.17%	13,916	8.84%	157,467
7	136,706	78.70%	19,223	11.07%	722	0.42%	2,893	1.67%	4,908	2.83%	9,251	5.33%	173,703
8	130,593	78.04%	22,805	13.63%	2,120	1.27%	1,075	0.64%	4,037	2.41%	6,702	4.01%	167,332
9	97,650	62.39%	36,004	23.01%	2,164	1.38%	710	0.45%	12,695	8.11%	7,280	4.65%	156,503
10	110,168	68.81%	24,948	15.58%	1,226	0.77%	1,546	0.97%	11,594	7.24%	10,617	6.63%	160,099
11	87,920	54.75%	56,850	35.40%	1,049	0.65%	1,356	0.84%	7,303	4.55%	6,111	3.81%	160,589
12	96,625	64.65%	28,612	19.14%	1,517	1.02%	1,930	1.29%	10,977	7.34%	9,791	6.55%	149,452
13	108,664	69.80%	27,863	17.90%	607	0.39%	5,237	3.36%	5,151	3.31%	8,166	5.25%	155,688
14	65,732	43.72%	55,596	36.98%	1,232	0.82%	4,427	2.94%	14,127	9.40%	9,238	6.14%	150,352
15	107,691	66.99%	24,057	14.97%	706	0.44%	9,177	5.71%	9,208	5.73%	9,912	6.17%	160,751
16	93,819	60.62%	16,861	10.89%	491	0.32%	28,291	18.28%	5,539	3.58%	9,760	6.31%	154,761
17	94,385	67.56%	12,545	8.98%	501	0.36%	19,680	14.09%	4,008	2.87%	8,578	6.14%	139,697
18	86,125	58.58%	35,577	24.20%	905	0.62%	5,178	3.52%	9,546	6.49%	9,694	6.59%	147,025
19	78,568	47.45%	60,131	36.32%	3,350	2.02%	4,899	2.96%	6,288	3.80%	12,336	7.45%	165,572
20	89,900	56.25%	41,342	25.87%	841	0.53%	8,604	5.38%	9,832	6.15%	9,317	5.83%	159,836
21	98,006	58.64%	43,833	26.23%	1,558	0.93%	4,738	2.84%	7,431	4.45%	11,555	6.91%	167,121
22	74,314	46.30%	52,718	32.84%	1,157	0.72%	7,514	4.68%	15,026	9.36%	9,788	6.10%	160,517
23	115,116	68.08%	26,336	15.58%	933	0.55%	10,473	6.19%	6,661	3.94%	9,567	5.66%	169,086
24	53,176	34.81%	42,826	28.03%	39,263	25.70%	1,806	1.18%	8,042	5.26%	7,659	5.01%	152,772
25	116,490	68.73%	28,286	16.69%	1,335	0.79%	2,509	1.48%	11,827	6.98%	9,047	5.34%	169,494
26	94,599	55.52%	57,984	34.03%	994	0.58%	2,395	1.41%	6,912	4.06%	7,511	4.41%	170,395
27	84,602	50.67%	49,897	29.89%	1,119	0.67%	12,416	7.44%	9,468	5.67%	9,457	5.66%	166,959
28	94,133	59.13%	44,247	27.79%	615	0.39%	7,177	4.51%	5,091	3.20%	7,929	4.98%	159,192
29	120,479	70.28%	29,090	16.97%	1,720	1.00%	2,340	1.37%	9,758	5.69%	8,028	4.68%	171,415
30	135,137	81.43%	14,086	8.49%	969	0.58%	2,148	1.29%	6,206	3.74%	7,417	4.47%	165,963
31	118,392	71.51%	23,557	14.23%	817	0.49%	5,191	3.14%	7,911	4.78%	9,701	5.86%	165,569
32	84,268	52.24%	50,331	31.20%	1,147	0.71%	2,288	1.42%	13,900	8.62%	9,369	5.81%	161,303
33	123,504	75.20%	23,105	14.07%	800	0.49%	2,084	1.27%	6,878	4.19%	7,861	4.79%	164,232
34	103,330	64.07%	30,049	18.63%	789	0.49%	7,971	4.94%	9,185	5.69%	9,965	6.18%	161,289

Data Source: 2020 Census Redistricting Data (Public Law 94-171) Summary File.
Black = Black or African American, NA = American Indian and Alaskan Native, API = Asian and Pacific Islander, MR = two or more races
District plan definition file: 'SBR22-8 Second Attempt.csv', modified 2/16/2022 8:02 PM
[PL20-VA-RCE] - Generated 2/18/2022

Census Voting Age by Race Report

District Plan: SBR22-8 Second Attempt

District	White	% White	Black	% Black	NA	% NA	API	% API	Other	% Other	MR	% MR	Total
35	113,231	72.24%	16,839	10.74%	750	0.48%	6,430	4.10%	9,394	5.99%	10,105	6.45%	156,749
36	152,944	87.69%	7,124	4.08%	672	0.39%	1,000	0.57%	5,888	3.38%	6,783	3.89%	174,411
37	112,718	68.84%	19,376	11.83%	483	0.29%	15,250	9.31%	5,370	3.28%	10,542	6.44%	163,739
38	76,179	43.27%	66,696	37.88%	872	0.50%	12,340	7.01%	10,127	5.75%	9,859	5.60%	176,073
39	82,426	48.48%	44,876	26.40%	1,312	0.77%	10,452	6.15%	17,425	10.25%	13,519	7.95%	170,010
40	58,442	35.69%	60,283	36.81%	1,404	0.86%	9,028	5.51%	21,966	13.41%	12,639	7.72%	163,762
41	78,320	47.78%	58,049	35.41%	720	0.44%	6,963	4.25%	9,771	5.96%	10,090	6.16%	163,913
42	129,830	78.06%	17,451	10.49%	609	0.37%	4,170	2.51%	5,473	3.29%	8,790	5.28%	166,323
43	109,681	69.82%	28,520	18.16%	791	0.50%	2,697	1.72%	6,932	4.41%	8,464	5.39%	157,085
44	133,884	84.10%	8,761	5.50%	1,231	0.77%	2,990	1.88%	4,882	3.07%	7,447	4.68%	159,195
45	138,940	80.41%	11,613	6.72%	895	0.52%	5,242	3.03%	7,420	4.29%	8,690	5.03%	172,800
46	132,050	79.91%	21,400	12.95%	565	0.34%	1,356	0.82%	3,454	2.09%	6,431	3.89%	165,256
47	155,227	89.11%	4,874	2.80%	610	0.35%	1,325	0.76%	4,760	2.73%	7,410	4.25%	174,206
48	138,106	83.02%	8,648	5.20%	718	0.43%	2,478	1.49%	7,640	4.59%	8,768	5.27%	166,358
49	139,117	84.75%	6,467	3.94%	760	0.46%	2,172	1.32%	6,127	3.73%	9,505	5.79%	164,148
50	153,523	86.93%	2,528	1.43%	6,897	3.91%	1,213	0.69%	4,062	2.30%	8,380	4.75%	176,603
Total:	**5,300,137**	**64.99%**	**1,639,043**	**20.10%**	**96,726**	**1.19%**	**265,741**	**3.26%**	**406,376**	**4.98%**	**447,076**	**5.48%**	**8,155,099**

Data Source: 2020 Census Redistricting Data (Public Law 94-171) Summary File.
Black = Black or African American, NA = American Indian and Alaskan Native, API = Asian and Pacific Islander, MR = two or more races
District plan definition file: 'SBR22-8 Second Attempt.csv', modified 2/16/2022 8:02 PM
[PL20-VA-RCE] - Generated 2/18/2022

Census Voting Age Population by Ethnicity Report

District Plan: SBR22-8 Second Attempt

District	Hispanic	% Hispanic	Non-Hisp	% Non-Hisp	White Non-Hisp	% White Non-Hisp
1	6,428	3.93%	157,013	96.07%	122,906	75.20%
2	9,520	6.00%	149,191	94.00%	100,918	63.59%
3	5,057	3.17%	154,540	96.83%	81,281	50.93%
4	16,845	10.02%	151,278	89.98%	87,490	52.04%
5	10,266	6.02%	160,196	93.98%	86,233	50.59%
6	19,679	12.50%	137,788	87.50%	103,466	65.71%
7	10,644	6.13%	163,059	93.87%	134,329	77.33%
8	7,383	4.41%	159,949	95.59%	129,267	77.25%
9	18,791	12.01%	137,712	87.99%	95,517	61.03%
10	21,098	13.18%	139,001	86.82%	106,884	66.76%
11	11,321	7.05%	149,268	92.95%	86,353	53.77%
12	19,720	13.19%	129,732	86.81%	93,063	62.27%
13	10,549	6.78%	145,139	93.22%	106,806	68.60%
14	22,226	14.78%	128,126	85.22%	63,279	42.09%
15	16,348	10.17%	144,403	89.83%	105,306	65.51%
16	12,121	7.83%	142,640	92.17%	91,792	59.31%
17	9,831	7.04%	129,866	92.96%	92,519	66.23%
18	17,062	11.60%	129,963	88.40%	83,947	57.10%
19	14,268	8.62%	151,304	91.38%	75,646	45.69%
20	16,492	10.32%	143,344	89.68%	87,901	54.99%
21	17,046	10.20%	150,075	89.80%	93,971	56.23%
22	23,065	14.37%	137,452	85.63%	71,771	44.71%
23	12,697	7.51%	156,389	92.49%	113,016	66.84%
24	12,751	8.35%	140,021	91.65%	51,706	33.85%
25	18,750	11.06%	150,744	88.94%	114,013	67.27%
26	11,478	6.74%	158,917	93.26%	93,026	54.59%
27	16,488	9.88%	150,471	90.12%	82,265	49.27%
28	9,824	6.17%	149,368	93.83%	92,536	58.13%
29	15,511	9.05%	155,904	90.95%	118,380	69.06%
30	10,695	6.44%	155,268	93.56%	133,468	80.42%
31	15,076	9.11%	150,493	90.89%	116,391	70.30%
32	21,695	13.45%	139,608	86.55%	81,940	50.80%
33	11,794	7.18%	152,438	92.82%	121,681	74.09%
34	16,515	10.24%	144,774	89.76%	101,068	62.66%
35	17,239	11.00%	139,510	89.00%	110,828	70.70%
36	10,285	5.90%	164,126	94.10%	151,144	86.66%
37	12,500	7.63%	151,239	92.37%	110,560	67.52%
38	17,959	10.20%	158,114	89.80%	73,536	41.76%
39	30,473	17.92%	139,537	82.08%	78,983	46.46%
40	34,611	21.13%	129,151	78.87%	54,512	33.29%
41	17,259	10.53%	146,654	89.47%	76,061	46.40%
42	11,337	6.82%	154,986	93.18%	127,745	76.81%
43	12,271	7.81%	144,814	92.19%	107,891	68.68%
44	9,495	5.96%	149,700	94.04%	132,558	83.27%
45	13,310	7.70%	159,490	92.30%	136,868	79.21%
46	6,472	3.92%	158,784	96.08%	130,656	79.06%
47	8,506	4.88%	165,700	95.12%	153,414	88.06%
48	13,801	8.30%	152,557	91.70%	135,872	81.67%

Data Source: 2020 Census Redistricting Data (Public Law 94-171) Summary File. Hispanic indicates Hispanic or Latino origin without regard to race.
District plan definition file: 'SBR22-8 Second Attempt.csv', modified 2/16/2022 8:02 PM
[PL20-VA-ETH] - Generated 2/18/2022

Census Voting Age Population by Ethnicity Report

District Plan: SBR22-8 Second Attempt

District	Hispanic	% Hispanic	Non-Hisp	% Non-Hisp	White Non-Hisp	% White Non-Hisp
49	11,512	7.01%	152,636	92.99%	137,067	83.50%
50	8,247	4.67%	168,356	95.33%	151,803	85.96%
Total:	**724,311**	**8.88%**	**7,430,788**	**91.12%**	**5,189,633**	**63.64%**

Data Source: 2020 Census Redistricting Data (Public Law 94-171) Summary File. Hispanic indicates Hispanic or Latino origin without regard to race.
District plan definition file: 'SBR22-8 Second Attempt.csv', modified 2/16/2022 8:02 PM
[PL20-VA-ETH] - Generated 2/18/2022

Census Voting Age Black Populations Report12444-

District Plan: SBR22-8 Second Attempt

District	Single Race Black	% Single Race Black	Multi-Race Black	% Multi-Race Black	Any Part Black	% Any Part Black
1	27,211	16.65%	1,335	0.82%	28,546	17.47%
2	40,501	25.52%	1,812	1.14%	42,313	26.66%
3	65,527	41.06%	2,035	1.28%	67,562	42.33%
4	56,499	33.61%	2,379	1.42%	58,878	35.02%
5	66,044	38.74%	2,737	1.61%	68,781	40.35%
6	20,997	13.33%	3,137	1.99%	24,134	15.33%
7	19,223	11.07%	1,948	1.12%	21,171	12.19%
8	22,805	13.63%	1,260	0.75%	24,065	14.38%
9	36,004	23.01%	1,428	0.91%	37,432	23.92%
10	24,948	15.58%	1,839	1.15%	26,787	16.73%
11	56,850	35.40%	2,000	1.25%	58,850	36.65%
12	28,612	19.14%	2,193	1.47%	30,805	20.61%
13	27,863	17.90%	1,806	1.16%	29,669	19.06%
14	55,596	36.98%	2,709	1.80%	58,305	38.78%
15	24,057	14.97%	2,107	1.31%	26,164	16.28%
16	16,861	10.89%	2,007	1.30%	18,868	12.19%
17	12,545	8.98%	1,564	1.12%	14,109	10.10%
18	35,577	24.20%	2,449	1.67%	38,026	25.86%
19	60,131	36.32%	4,496	2.72%	64,627	39.03%
20	41,342	25.87%	2,358	1.48%	43,700	27.34%
21	43,833	26.23%	3,719	2.23%	47,552	28.45%
22	52,718	32.84%	2,574	1.60%	55,292	34.45%
23	26,336	15.58%	1,945	1.15%	28,281	16.73%
24	42,826	28.03%	2,442	1.60%	45,268	29.63%
25	28,286	16.69%	2,023	1.19%	30,309	17.88%
26	57,984	34.03%	2,642	1.55%	60,626	35.58%
27	49,897	29.89%	2,792	1.67%	52,689	31.56%
28	44,247	27.79%	2,674	1.68%	46,921	29.47%
29	29,090	16.97%	1,437	0.84%	30,527	17.81%
30	14,086	8.49%	1,192	0.72%	15,278	9.21%
31	23,557	14.23%	1,950	1.18%	25,507	15.41%
32	50,331	31.20%	2,572	1.59%	52,903	32.80%
33	23,105	14.07%	1,333	0.81%	24,438	14.88%
34	30,049	18.63%	2,430	1.51%	32,479	20.14%
35	16,839	10.74%	1,566	1.00%	18,405	11.74%
36	7,124	4.08%	961	0.55%	8,085	4.64%
37	19,376	11.83%	2,156	1.32%	21,532	13.15%
38	66,696	37.88%	3,359	1.91%	70,055	39.79%
39	44,876	26.40%	2,889	1.70%	47,765	28.10%
40	60,283	36.81%	3,246	1.98%	63,529	38.79%
41	58,049	35.41%	3,055	1.86%	61,104	37.28%
42	17,451	10.49%	1,529	0.92%	18,980	11.41%
43	28,520	18.16%	1,749	1.11%	30,269	19.27%
44	8,761	5.50%	979	0.61%	9,740	6.12%
45	11,613	6.72%	1,476	0.85%	13,089	7.57%
46	21,400	12.95%	1,380	0.84%	22,780	13.78%
47	4,874	2.80%	1,003	0.58%	5,877	3.37%
48	8,648	5.20%	1,137	0.68%	9,785	5.88%

Data Source: 2020 Census Redistricting Data (Public Law 94-171) Summary File.
District plan definition file: 'SBR22-8 Second Attempt.csv', modified 2/16/2022 8:02 PM
[PL20-VA-BLK] - Generated 2/18/2022

Census Voting Age Black Populations Report 12445-

District Plan: SBR22-8 Second Attempt

District	Single Race Black	% Single Race Black	Multi-Race Black	% Multi-Race Black	Any Part Black	% Any Part Black
49	6,467	3.94%	1,226	0.75%	7,693	4.69%
50	2,528	1.43%	974	0.55%	3,502	1.98%
Total:	**1,639,043**	**20.10%**	**104,009**	**1.28%**	**1,743,052**	**21.37%**

Data Source: 2020 Census Redistricting Data (Public Law 94-171) Summary File.
District plan definition file: 'SBR22-8 Second Attempt.csv', modified 2/16/2022 8:02 PM
[PL20-VA-BLK] - Generated 2/18/2022

Voter Registration by Gender Report

District Plan: SBR22-8 Second Attempt

District	Male	% Male	Female	% Female	Undesig	% Undesig	Total
1	65,911	43.40%	75,807	49.92%	10,149	6.68%	151,867
2	61,467	42.33%	73,996	50.95%	9,761	6.72%	145,224
3	64,911	43.35%	77,130	51.52%	7,680	5.13%	149,721
4	60,711	42.02%	74,009	51.23%	9,757	6.75%	144,477
5	64,196	41.10%	80,743	51.70%	11,251	7.20%	156,190
6	48,985	42.00%	57,996	49.72%	9,659	8.28%	116,640
7	68,678	41.04%	80,558	48.14%	18,112	10.82%	167,348
8	67,936	42.25%	78,897	49.07%	13,960	8.68%	160,793
9	60,583	43.20%	70,570	50.32%	9,078	6.47%	140,231
10	62,008	43.53%	71,221	50.00%	9,209	6.47%	142,438
11	60,501	41.96%	72,336	50.17%	11,358	7.88%	144,195
12	50,796	41.20%	60,537	49.10%	11,965	9.70%	123,298
13	62,205	42.01%	71,450	48.26%	14,402	9.73%	148,057
14	54,550	40.15%	65,679	48.34%	15,644	11.51%	135,873
15	58,628	42.08%	63,377	45.48%	17,332	12.44%	139,337
16	56,382	41.37%	63,973	46.93%	15,947	11.70%	136,302
17	57,314	42.81%	63,601	47.50%	12,969	9.69%	133,884
18	56,276	40.73%	67,521	48.86%	14,386	10.41%	138,183
19	61,620	39.77%	76,726	49.52%	16,599	10.71%	154,945
20	59,363	38.90%	74,247	48.65%	19,003	12.45%	152,613
21	59,691	41.38%	72,429	50.21%	12,134	8.41%	144,254
22	59,711	40.01%	73,681	49.38%	15,831	10.61%	149,223
23	64,121	41.37%	75,490	48.70%	15,384	9.93%	154,995
24	56,212	42.90%	69,648	53.16%	5,158	3.94%	131,018
25	58,939	41.77%	70,320	49.84%	11,842	8.39%	141,101
26	64,865	43.08%	79,144	52.57%	6,544	4.35%	150,553
27	59,249	41.53%	73,910	51.80%	9,513	6.67%	142,672
28	61,949	41.95%	76,297	51.66%	9,439	6.39%	147,685
29	63,878	43.16%	73,075	49.38%	11,041	7.46%	147,994
30	62,800	43.34%	70,686	48.78%	11,412	7.88%	144,898
31	63,976	41.58%	76,890	49.98%	12,978	8.44%	153,844
32	56,144	40.79%	68,209	49.55%	13,304	9.66%	137,657
33	60,213	42.99%	68,064	48.59%	11,787	8.42%	140,064
34	59,116	40.91%	69,802	48.31%	15,581	10.78%	144,499
35	65,740	43.16%	72,651	47.70%	13,932	9.15%	152,323
36	65,298	44.70%	72,673	49.75%	8,098	5.54%	146,069
37	69,401	42.74%	81,622	50.27%	11,347	6.99%	162,370
38	65,350	41.89%	75,556	48.43%	15,099	9.68%	156,005
39	62,830	41.35%	77,069	50.72%	12,045	7.93%	151,944
40	57,139	41.19%	69,794	50.31%	11,799	8.50%	138,732
41	65,463	41.43%	79,681	50.43%	12,850	8.13%	157,994
42	66,639	43.48%	74,319	48.50%	12,290	8.02%	153,248
43	56,017	41.64%	66,873	49.71%	11,631	8.65%	134,521
44	60,415	43.89%	66,541	48.34%	10,706	7.78%	137,662
45	64,596	43.71%	72,324	48.94%	10,876	7.36%	147,796
46	62,123	43.35%	71,498	49.89%	9,682	6.76%	143,303
47	69,346	44.15%	76,738	48.85%	10,999	7.00%	157,083
48	67,491	42.60%	79,703	50.31%	11,224	7.09%	158,418

Data Source: North Carolina State Board of Elections. Voter registration snapshot as of November 7, 2020.
Note that voter records that could not be associated with a geographic location were excluded.
District plan definition file: 'SBR22-8 Second Attempt.csv', modified 2/16/2022 8:02 PM
[VR20-GND-20G] - Generated 2/18/2022

Voter Registration by Gender Report

District Plan: SBR22-8 Second Attempt

District	Male	% Male	Female	% Female	Undesig	% Undesig	Total
49	64,341	42.37%	75,392	49.65%	12,113	7.98%	151,846
50	70,799	44.92%	80,057	50.79%	6,759	4.29%	157,615
Total:	**3,086,873**	**42.18%**	**3,630,510**	**49.60%**	**601,619**	**8.22%**	**7,319,002**

Data Source: North Carolina State Board of Elections. Voter registration snapshot as of November 7, 2020.
Note that voter records that could not be associated with a geographic location were excluded.
District plan definition file: 'SBR22-8 Second Attempt.csv', modified 2/16/2022 8:02 PM
[VR20-GND-20G] - Generated 2/18/2022

Voter Registration by Age Report

-12448-

District Plan: SBR22-8 Second Attempt

District	18-25	% 18-25	26-40	% 26-40	41-65	% 41-65	66+	% 66+	Total
1	14,572	9.60%	28,705	18.90%	63,678	41.93%	44,912	29.57%	151,867
2	16,805	11.57%	31,005	21.35%	57,291	39.45%	40,123	27.63%	145,224
3	15,511	10.36%	31,629	21.13%	62,383	41.67%	40,198	26.85%	149,721
4	18,388	12.73%	33,617	23.27%	59,115	40.92%	33,357	23.09%	144,477
5	25,072	16.05%	41,675	26.68%	59,197	37.90%	30,246	19.36%	156,190
6	17,417	14.93%	37,507	32.16%	43,364	37.18%	18,352	15.73%	116,640
7	21,044	12.57%	43,526	26.01%	64,301	38.42%	38,477	22.99%	167,348
8	13,647	8.49%	27,219	16.93%	62,603	38.93%	57,324	35.65%	160,793
9	16,824	12.00%	29,049	20.72%	58,605	41.79%	35,753	25.50%	140,231
10	18,676	13.11%	34,935	24.53%	62,763	44.06%	26,064	18.30%	142,438
11	17,447	12.10%	32,207	22.34%	61,088	42.36%	33,453	23.20%	144,195
12	16,172	13.12%	32,503	26.36%	50,422	40.89%	24,201	19.63%	123,298
13	17,318	11.70%	36,724	24.80%	64,582	43.62%	29,433	19.88%	148,057
14	19,632	14.45%	40,651	29.92%	55,076	40.53%	20,514	15.10%	135,873
15	23,590	16.93%	46,590	33.44%	48,684	34.94%	20,473	14.69%	139,337
16	18,163	13.33%	40,794	29.93%	55,690	40.86%	21,655	15.89%	136,302
17	17,819	13.31%	33,622	25.11%	64,245	47.99%	18,198	13.59%	133,884
18	17,621	12.75%	37,020	26.79%	61,275	44.34%	22,267	16.11%	138,183
19	21,754	14.04%	42,336	27.32%	63,029	40.68%	27,826	17.96%	154,945
20	19,069	12.50%	45,652	29.91%	55,146	36.13%	32,746	21.46%	152,613
21	17,766	12.32%	40,256	27.91%	53,520	37.10%	32,712	22.68%	144,254
22	22,759	15.25%	50,041	33.53%	50,734	34.00%	25,689	17.22%	149,223
23	25,081	16.18%	39,398	25.42%	59,033	38.09%	31,483	20.31%	154,995
24	17,870	13.64%	32,709	24.97%	53,819	41.08%	26,620	20.32%	131,018
25	19,017	13.48%	32,160	22.79%	58,037	41.13%	31,887	22.60%	141,101
26	19,333	12.84%	36,030	23.93%	61,545	40.88%	33,645	22.35%	150,553
27	20,192	14.15%	37,457	26.25%	56,199	39.39%	28,824	20.20%	142,672
28	23,619	15.99%	35,894	24.30%	58,035	39.30%	30,137	20.41%	147,685
29	18,971	12.82%	31,277	21.13%	61,539	41.58%	36,207	24.47%	147,994
30	17,087	11.79%	30,050	20.74%	62,646	43.23%	35,115	24.23%	144,898
31	18,457	12.00%	38,180	24.82%	61,833	40.19%	35,374	22.99%	153,844
32	19,604	14.24%	33,984	24.69%	54,550	39.63%	29,519	21.44%	137,657
33	17,472	12.47%	31,341	22.38%	58,154	41.52%	33,097	23.63%	140,064
34	19,610	13.57%	36,452	25.23%	63,260	43.78%	25,177	17.42%	144,499
35	22,820	14.98%	32,439	21.30%	72,099	47.33%	24,965	16.39%	152,323
36	16,183	11.08%	28,326	19.39%	62,248	42.62%	39,312	26.91%	146,069
37	19,467	11.99%	41,009	25.26%	71,306	43.92%	30,588	18.84%	162,370
38	25,178	16.14%	61,762	39.59%	52,538	33.68%	16,527	10.59%	156,005
39	17,084	11.24%	52,743	34.71%	58,944	38.79%	23,173	15.25%	151,944
40	19,873	14.32%	42,831	30.87%	54,477	39.27%	21,551	15.53%	138,732
41	21,914	13.87%	47,318	29.95%	66,440	42.05%	22,322	14.13%	157,994
42	18,616	12.15%	34,522	22.53%	68,929	44.98%	31,181	20.35%	153,248
43	15,720	11.69%	33,726	25.07%	57,431	42.69%	27,644	20.55%	134,521
44	15,491	11.25%	28,002	20.34%	60,091	43.65%	34,078	24.75%	137,662
45	17,827	12.06%	31,127	21.06%	62,734	42.45%	36,108	24.43%	147,796
46	16,036	11.19%	29,572	20.64%	60,729	42.38%	36,966	25.80%	143,303
47	25,185	16.03%	32,177	20.48%	58,486	37.23%	41,235	26.25%	157,083
48	14,449	9.12%	34,816	21.98%	60,729	38.33%	48,424	30.57%	158,418

Data Source: North Carolina State Board of Elections. Voter registration snapshot as of November 7, 2020.
Note that voter records that could not be associated with a geographic location were excluded.
District plan definition file: 'SBR22-8 Second Attempt.csv', modified 2/16/2022 8:02 PM
[VR20-AGE-20G] - Generated 2/18/2022

Voter Registration by Age Report

District Plan: SBR22-8 Second Attempt

District	18-25	% 18-25	26-40	% 26-40	41-65	% 41-65	66+	% 66+	Total
49	16,428	10.82%	39,949	26.31%	58,981	38.84%	36,488	24.03%	151,846
50	17,254	10.95%	29,369	18.63%	59,820	37.95%	51,172	32.47%	157,615
Total:	**942,904**	**12.88%**	**1,831,883**	**25.03%**	**2,971,423**	**40.60%**	**1,572,792**	**21.49%**	**7,319,002**

Data Source: North Carolina State Board of Elections. Voter registration snapshot as of November 7, 2020.
Note that voter records that could not be associated with a geographic location were excluded.
District plan definition file: 'SBR22-8 Second Attempt.csv', modified 2/16/2022 8:02 PM
[VR20-AGE-20G] - Generated 2/18/2022

Voter Registration by Ethnicity Report -12450-

District Plan: SBR22-8 Second Attempt

District	Hispanic	% Hispanic	Non-Hisp	% Non-Hisp	Undesig	% Undesig	Total
1	1,370	0.90%	96,319	63.42%	54,178	35.67%	151,867
2	2,874	1.98%	109,019	75.07%	33,331	22.95%	145,224
3	952	0.64%	101,316	67.67%	47,453	31.69%	149,721
4	4,332	3.00%	100,845	69.80%	39,300	27.20%	144,477
5	3,104	1.99%	124,732	79.86%	28,354	18.15%	156,190
6	6,129	5.25%	82,570	70.79%	27,941	23.95%	116,640
7	3,066	1.83%	112,086	66.98%	52,196	31.19%	167,348
8	1,901	1.18%	108,390	67.41%	50,502	31.41%	160,793
9	5,136	3.66%	102,209	72.89%	32,886	23.45%	140,231
10	6,163	4.33%	98,148	68.91%	38,127	26.77%	142,438
11	3,118	2.16%	108,467	75.22%	32,610	22.62%	144,195
12	6,762	5.48%	82,288	66.74%	34,248	27.78%	123,298
13	3,764	2.54%	107,165	72.38%	37,128	25.08%	148,057
14	6,655	4.90%	85,015	62.57%	44,203	32.53%	135,873
15	4,560	3.27%	92,151	66.14%	42,626	30.59%	139,337
16	4,510	3.31%	88,428	64.88%	43,364	31.81%	136,302
17	4,141	3.09%	86,984	64.97%	42,759	31.94%	133,884
18	6,125	4.43%	92,988	67.29%	39,070	28.27%	138,183
19	7,615	4.91%	98,503	63.57%	48,827	31.51%	154,945
20	5,257	3.44%	95,675	62.69%	51,681	33.86%	152,613
21	6,787	4.70%	101,871	70.62%	35,596	24.68%	144,254
22	6,543	4.38%	94,157	63.10%	48,523	32.52%	149,223
23	4,315	2.78%	107,968	69.66%	42,712	27.56%	154,995
24	4,091	3.12%	110,322	84.20%	16,605	12.67%	131,018
25	5,249	3.72%	98,074	69.51%	37,778	26.77%	141,101
26	3,220	2.14%	113,793	75.58%	33,540	22.28%	150,553
27	5,320	3.73%	106,952	74.96%	30,400	21.31%	142,672
28	3,609	2.44%	114,535	77.55%	29,541	20.00%	147,685
29	3,902	2.64%	107,217	72.45%	36,875	24.92%	147,994
30	2,780	1.92%	106,648	73.60%	35,470	24.48%	144,898
31	5,372	3.49%	112,386	73.05%	36,086	23.46%	153,844
32	6,145	4.46%	91,723	66.63%	39,789	28.90%	137,657
33	2,654	1.89%	106,795	76.25%	30,615	21.86%	140,064
34	5,463	3.78%	94,900	65.68%	44,136	30.54%	144,499
35	6,410	4.21%	111,335	73.09%	34,578	22.70%	152,323
36	2,912	1.99%	116,260	79.59%	26,897	18.41%	146,069
37	5,496	3.38%	123,822	76.26%	33,052	20.36%	162,370
38	6,100	3.91%	104,537	67.01%	45,368	29.08%	156,005
39	9,283	6.11%	106,652	70.19%	36,009	23.70%	151,944
40	9,751	7.03%	92,119	66.40%	36,862	26.57%	138,732
41	6,070	3.84%	108,932	68.95%	42,992	27.21%	157,994
42	4,023	2.63%	116,706	76.15%	32,519	21.22%	153,248
43	4,014	2.98%	98,905	73.52%	31,602	23.49%	134,521
44	2,752	2.00%	105,105	76.35%	29,805	21.65%	137,662
45	4,235	2.87%	113,840	77.03%	29,721	20.11%	147,796
46	1,796	1.25%	112,367	78.41%	29,140	20.33%	143,303
47	2,350	1.50%	117,297	74.67%	37,436	23.83%	157,083
48	3,370	2.13%	103,789	65.52%	51,259	32.36%	158,418

Data Source: North Carolina State Board of Elections. Voter registration snapshot as of November 7, 2020.
Note that voter records that could not be associated with a geographic location were excluded.
District plan definition file: 'SBR22-8 Second Attempt.csv', modified 2/16/2022 8:02 PM
[VR20-ETH-20G] - Generated 2/18/2022

Voter Registration by Ethnicity Report

District Plan: SBR22-8 Second Attempt

District	Hispanic	% Hispanic	Non-Hisp	% Non-Hisp	Undesig	% Undesig	Total
49	3,106	2.05%	97,459	64.18%	51,281	33.77%	151,846
50	1,794	1.14%	121,912	77.35%	33,909	21.51%	157,615
Total:	**226,446**	**3.09%**	**5,191,676**	**70.93%**	**1,900,880**	**25.97%**	**7,319,002**

Data Source: North Carolina State Board of Elections. Voter registration snapshot as of November 7, 2020.
Note that voter records that could not be associated with a geographic location were excluded.
District plan definition file: 'SBR22-8 Second Attempt.csv', modified 2/16/2022 8:02 PM
[VR20-ETH-20G] - Generated 2/18/2022

Voter Registration by Race Report

-12452-

District Plan: SBR22-8 Second Attempt

District	White	% White	Black	% Black	NA	% NA	API	% API	Other	% Other	MR	% MR	UR	% UR	Total
1	113,772	74.92%	23,824	15.69%	240	0.16%	553	0.36%	1,575	1.04%	511	0.34%	11,392	7.50%	151,867
2	91,765	63.19%	38,149	26.27%	276	0.19%	1,149	0.79%	2,754	1.90%	615	0.42%	10,516	7.24%	145,224
3	74,334	49.65%	62,651	41.85%	1,883	1.26%	437	0.29%	1,377	0.92%	553	0.37%	8,486	5.67%	149,721
4	75,111	51.99%	51,682	35.77%	256	0.18%	763	0.53%	4,683	3.24%	650	0.45%	11,332	7.84%	144,477
5	76,756	49.14%	61,544	39.40%	305	0.20%	991	0.63%	3,823	2.45%	950	0.61%	11,821	7.57%	156,190
6	78,361	67.18%	18,838	16.15%	407	0.35%	1,356	1.16%	4,912	4.21%	941	0.81%	11,825	10.14%	116,640
7	125,746	75.14%	18,776	11.22%	346	0.21%	1,226	0.73%	2,982	1.78%	981	0.59%	17,291	10.33%	167,348
8	120,562	74.98%	21,259	13.22%	1,337	0.83%	464	0.29%	1,909	1.19%	440	0.27%	14,822	9.22%	160,793
9	87,848	62.65%	35,031	24.98%	1,091	0.78%	318	0.23%	3,619	2.58%	525	0.37%	11,799	8.41%	140,231
10	97,570	68.50%	22,314	15.67%	397	0.28%	691	0.49%	3,932	2.76%	720	0.51%	16,814	11.80%	142,438
11	74,681	51.79%	52,122	36.15%	520	0.36%	573	0.40%	2,723	1.89%	670	0.46%	12,906	8.95%	144,195
12	76,040	61.67%	24,674	20.01%	627	0.51%	768	0.62%	4,834	3.92%	952	0.77%	15,403	12.49%	123,298
13	101,275	68.40%	23,206	15.67%	289	0.20%	2,542	1.72%	4,249	2.87%	933	0.63%	15,563	10.51%	148,057
14	54,859	40.38%	53,103	39.08%	353	0.26%	2,127	1.57%	5,034	3.70%	1,356	1.00%	19,041	14.01%	135,873
15	89,536	64.26%	21,069	15.12%	286	0.21%	2,662	1.91%	4,434	3.18%	1,409	1.01%	19,941	14.31%	139,337
16	85,738	62.90%	14,089	10.34%	363	0.27%	9,682	7.10%	7,077	5.19%	1,162	0.85%	18,191	13.35%	136,302
17	91,966	68.69%	11,801	8.81%	360	0.27%	7,996	5.97%	5,829	4.35%	879	0.66%	15,053	11.24%	133,884
18	78,945	57.13%	32,581	23.58%	316	0.23%	2,520	1.82%	5,128	3.71%	1,153	0.83%	17,540	12.69%	138,183
19	68,680	44.33%	56,787	36.65%	1,996	1.29%	2,079	1.34%	6,957	4.49%	1,708	1.10%	16,738	10.80%	154,945
20	81,779	53.59%	38,888	25.48%	371	0.24%	3,860	2.53%	4,111	2.69%	1,458	0.96%	22,146	14.51%	152,613
21	80,339	55.69%	39,804	27.59%	743	0.52%	1,758	1.22%	6,201	4.30%	1,310	0.91%	14,099	9.77%	144,254
22	71,426	47.87%	46,198	30.96%	358	0.24%	4,969	3.33%	4,328	2.90%	2,273	1.52%	19,671	13.18%	149,223
23	103,055	66.49%	23,715	15.30%	403	0.26%	4,883	3.15%	3,650	2.35%	1,560	1.01%	17,729	11.44%	154,995
24	44,297	33.81%	41,298	31.52%	30,313	23.14%	764	0.58%	4,528	3.46%	929	0.71%	8,889	6.78%	131,018
25	96,869	68.65%	23,732	16.82%	399	0.28%	990	0.70%	3,425	2.43%	890	0.63%	14,796	10.49%	141,101
26	78,966	52.45%	53,647	35.63%	393	0.26%	917	0.61%	2,713	1.80%	953	0.63%	12,964	8.61%	150,553
27	71,882	50.38%	45,955	32.21%	403	0.28%	4,767	3.34%	5,233	3.67%	1,269	0.89%	13,163	9.23%	142,672
28	88,333	59.81%	38,304	25.94%	320	0.22%	2,887	1.95%	3,717	2.52%	1,253	0.85%	12,871	8.72%	147,685
29	102,810	69.47%	26,598	17.97%	724	0.49%	952	0.64%	3,516	2.38%	425	0.29%	12,969	8.76%	147,994
30	115,183	79.49%	12,199	8.42%	296	0.20%	771	0.53%	2,138	1.48%	385	0.27%	13,926	9.61%	144,898
31	109,625	71.26%	22,360	14.53%	243	0.16%	2,041	1.33%	4,076	2.65%	886	0.58%	14,613	9.50%	153,844
32	70,131	50.95%	46,511	33.79%	310	0.23%	769	0.56%	3,817	2.77%	936	0.68%	15,183	11.03%	137,657
33	102,637	73.28%	20,096	14.35%	278	0.20%	843	0.60%	2,150	1.54%	482	0.34%	13,578	9.69%	140,064
34	90,983	62.96%	26,962	18.66%	349	0.24%	2,499	1.73%	4,134	2.86%	848	0.59%	18,724	12.96%	144,499

Black = Black or African American, NA = American Indian and Alaskan Native, API = Asian and Pacific Islander, MR = two or more races, UR = undesignated race

Data Source: North Carolina State Board of Elections. Voter registration snapshot as of November 7, 2020. Note that voter records that could not be associated with a geographic location were excluded.

District plan definition file: 'SBR22-8 Second Attempt.csv', modified 2/16/2022 8:02 PM

[VR20-RCE-20G] - Generated 2/18/2022

Voter Registration by Race Report

District Plan: SBR22-8 Second Attempt

District	White	% White	Black	% Black	NA	% NA	API	% API	Other	% Other	MR	% MR	UR	% UR	Total
35	108,876	71.48%	16,406	10.77%	387	0.25%	2,869	1.88%	5,684	3.73%	813	0.53%	17,288	11.35%	152,323
36	126,098	86.33%	5,469	3.74%	193	0.13%	382	0.26%	1,908	1.31%	404	0.28%	11,615	7.95%	146,069
37	115,039	70.85%	19,397	11.95%	508	0.31%	5,879	3.62%	6,181	3.81%	963	0.59%	14,403	8.87%	162,370
38	64,322	41.23%	62,434	40.02%	385	0.25%	3,232	2.07%	5,420	3.47%	1,624	1.04%	18,588	11.92%	156,005
39	78,476	51.65%	44,594	29.35%	419	0.28%	3,641	2.40%	7,312	4.81%	1,253	0.82%	16,249	10.69%	151,944
40	50,232	36.21%	59,212	42.68%	414	0.30%	3,323	2.40%	7,879	5.68%	1,290	0.93%	16,382	11.81%	138,732
41	74,719	47.29%	57,106	36.14%	346	0.22%	2,945	1.86%	5,230	3.31%	1,350	0.85%	16,298	10.32%	157,994
42	117,937	76.96%	15,338	10.01%	254	0.17%	1,449	0.95%	3,266	2.13%	644	0.42%	14,360	9.37%	153,248
43	91,181	67.78%	24,101	17.92%	307	0.23%	1,093	0.81%	3,236	2.41%	761	0.57%	13,842	10.29%	134,521
44	114,148	82.92%	7,291	5.30%	210	0.15%	1,139	0.83%	2,275	1.65%	348	0.25%	12,251	8.90%	137,662
45	118,494	80.17%	10,285	6.96%	182	0.12%	2,306	1.56%	3,652	2.47%	503	0.34%	12,374	8.37%	147,796
46	110,900	77.39%	18,724	13.07%	196	0.14%	500	0.35%	1,689	1.18%	550	0.38%	10,744	7.50%	143,303
47	138,006	87.86%	3,075	1.96%	236	0.15%	521	0.33%	1,531	0.97%	758	0.48%	12,956	8.25%	157,083
48	131,328	82.90%	8,255	5.21%	289	0.18%	862	0.54%	2,854	1.80%	859	0.54%	13,971	8.82%	158,418
49	126,572	83.36%	5,555	3.66%	253	0.17%	939	0.62%	3,041	2.00%	885	0.58%	14,601	9.62%	151,846
50	139,890	88.75%	2,219	1.41%	3,302	2.09%	606	0.38%	1,462	0.93%	566	0.36%	9,570	6.07%	157,615
Total:	**4,678,078**	**63.92%**	**1,509,228**	**20.62%**	**55,432**	**0.76%**	**104,253**	**1.42%**	**198,188**	**2.71%**	**46,536**	**0.64%**	**727,287**	**9.94%**	**7,319,002**

Black = Black or African American, NA = American Indian and Alaskan Native, API = Asian and Pacific Islander, MR = two or more races, UR = undesignated race

Data Source: North Carolina State Board of Elections. Voter registration snapshot as of November 7, 2020. Note that voter records that could not be associated with a geographic location were excluded.

District plan definition file: 'SBR22-8 Second Attempt.csv', modified 2/16/2022 8:02 PM

[VR20-RCE-20G] - Generated 2/18/2022

Voter Registration by Party Report

District Plan: SBR22-8 Second Attempt

District	Dem	% Dem	Rep	% Rep	Lib	% Lib	Una	% Una	Total
1	46,902	30.88%	52,353	34.47%	824	0.54%	51,637	34.00%	151,867
2	52,556	36.19%	48,995	33.74%	736	0.51%	42,797	29.47%	145,224
3	78,762	52.61%	29,482	19.69%	608	0.41%	40,765	27.23%	149,721
4	63,456	43.92%	41,933	29.02%	644	0.45%	38,297	26.51%	144,477
5	75,511	48.35%	37,420	23.96%	867	0.56%	42,209	27.02%	156,190
6	26,406	22.64%	44,302	37.98%	1,449	1.24%	44,260	37.95%	116,640
7	49,753	29.73%	51,988	31.07%	1,351	0.81%	64,038	38.27%	167,348
8	47,092	29.29%	57,879	36.00%	745	0.46%	54,964	34.18%	160,793
9	52,012	37.09%	46,964	33.49%	712	0.51%	40,414	28.82%	140,231
10	40,161	28.20%	54,931	38.56%	1,046	0.73%	46,092	32.36%	142,438
11	66,766	46.30%	39,525	27.41%	658	0.46%	37,103	25.73%	144,195
12	40,266	32.66%	42,894	34.79%	932	0.76%	39,034	31.66%	123,298
13	51,345	34.68%	42,167	28.48%	1,036	0.70%	53,362	36.04%	148,057
14	65,949	48.54%	23,717	17.46%	922	0.68%	45,138	33.22%	135,873
15	54,476	39.10%	28,842	20.70%	1,216	0.87%	54,641	39.21%	139,337
16	46,165	33.87%	29,686	21.78%	1,090	0.80%	59,214	43.44%	136,302
17	37,804	28.24%	37,831	28.26%	1,061	0.79%	57,045	42.61%	133,884
18	52,255	37.82%	36,521	26.43%	1,030	0.75%	48,216	34.89%	138,183
19	64,938	41.91%	38,959	25.14%	1,069	0.69%	49,797	32.14%	154,945
20	72,367	47.42%	23,662	15.50%	827	0.54%	55,606	36.44%	152,613
21	49,122	34.05%	43,940	30.46%	1,139	0.79%	49,856	34.56%	144,254
22	81,128	54.37%	17,271	11.57%	754	0.51%	49,950	33.47%	149,223
23	70,598	45.55%	26,651	17.19%	831	0.54%	56,788	36.64%	154,995
24	68,064	51.95%	23,458	17.90%	565	0.43%	38,761	29.58%	131,018
25	44,546	31.57%	52,283	37.05%	834	0.59%	43,308	30.69%	141,101
26	65,302	43.37%	42,795	28.43%	742	0.49%	41,530	27.58%	150,553
27	62,049	43.49%	35,750	25.06%	902	0.63%	43,798	30.70%	142,672
28	59,517	40.30%	38,550	26.10%	906	0.61%	48,582	32.90%	147,685
29	47,396	32.03%	57,720	39.00%	727	0.49%	41,957	28.35%	147,994
30	29,072	20.06%	71,067	49.05%	715	0.49%	43,898	30.30%	144,898
31	49,240	32.01%	52,847	34.35%	934	0.61%	50,647	32.92%	153,844
32	59,014	42.87%	36,864	26.78%	735	0.53%	40,899	29.71%	137,657
33	34,951	24.95%	61,390	43.83%	689	0.49%	42,857	30.60%	140,064
34	43,498	30.10%	49,726	34.41%	1,066	0.74%	50,034	34.63%	144,499
35	35,823	23.52%	62,713	41.17%	914	0.60%	52,726	34.61%	152,323
36	30,690	21.01%	72,441	49.59%	622	0.43%	42,182	28.88%	146,069
37	48,569	29.91%	50,848	31.32%	1,087	0.67%	61,716	38.01%	162,370
38	78,383	50.24%	22,516	14.43%	1,264	0.81%	53,677	34.41%	156,005
39	64,974	42.76%	33,072	21.77%	1,236	0.81%	52,481	34.54%	151,944
40	71,485	51.53%	22,587	16.28%	933	0.67%	43,533	31.38%	138,732
41	71,802	45.45%	32,242	20.41%	1,068	0.68%	52,694	33.35%	157,994
42	34,100	22.25%	63,646	41.53%	959	0.63%	54,395	35.49%	153,248
43	39,504	29.37%	51,322	38.15%	914	0.68%	42,599	31.67%	134,521
44	31,052	22.56%	60,323	43.82%	787	0.57%	45,330	32.93%	137,662
45	30,730	20.79%	66,990	45.33%	854	0.58%	49,072	33.20%	147,796
46	42,002	29.31%	56,559	39.47%	739	0.52%	43,853	30.60%	143,303
47	39,847	25.37%	60,886	38.76%	1,042	0.66%	55,119	35.09%	157,083

Data Source: North Carolina State Board of Elections. Voter registration snapshot as of November 7, 2020.
Note that voter records that could not be associated with a geographic location were excluded.
Green and Constitutional party registrations, recognized at the time of data collection, are not shown in this report.
District plan definition file: 'SBR22-8 Second Attempt.csv', modified 2/16/2022 8:02 PM
[VR20-AGE-20G] - Generated 2/18/2022

Voter Registration by Party Report

District Plan: SBR22-8 Second Attempt

District	Dem	% Dem	Rep	% Rep	Lib	% Lib	Una	% Una	Total
48	44,742	28.24%	48,887	30.86%	1,116	0.70%	63,442	40.05%	158,418
49	54,592	35.95%	37,104	24.44%	1,184	0.78%	58,713	38.67%	151,846
50	40,887	25.94%	58,522	37.13%	966	0.61%	57,073	36.21%	157,615
Total:	**2,607,621**	**35.63%**	**2,221,021**	**30.35%**	**46,047**	**0.63%**	**2,436,099**	**33.28%**	**7,319,002**

Data Source: North Carolina State Board of Elections. Voter registration snapshot as of November 7, 2020.
Note that voter records that could not be associated with a geographic location were excluded.
Green and Constitutional party registrations, recognized at the time of data collection, are not shown in this report.
District plan definition file: 'SBR22-8 Second Attempt.csv', modified 2/16/2022 8:02 PM
[VR20-AGE-20G] - Generated 2/18/2022

Voter Registration Party by Race Report

-12456-

District Plan: SBR22-8 Second Attempt

	Democratic Voters				Republican Voters				Unaffiliated Voters			
District	% White	% Black	% NA	% Other	% White	% Black	% NA	% Other	% White	% Black	% NA	% Other
1	52.13%	41.37%	0.12%	6.38%	90.20%	1.23%	0.17%	8.40%	80.15%	7.20%	0.18%	12.48%
2	32.68%	59.57%	0.16%	7.60%	89.36%	2.13%	0.19%	8.32%	70.65%	13.33%	0.23%	15.80%
3	24.51%	68.98%	1.88%	4.63%	87.33%	4.38%	0.38%	7.91%	70.69%	16.97%	0.69%	11.65%
4	23.70%	67.08%	0.17%	9.06%	87.82%	2.93%	0.17%	9.08%	59.51%	20.26%	0.20%	20.03%
5	24.15%	67.89%	0.17%	7.79%	88.16%	3.84%	0.15%	7.85%	59.07%	20.49%	0.28%	20.16%
6	36.99%	47.61%	0.30%	15.10%	84.85%	2.00%	0.32%	12.84%	67.48%	11.92%	0.41%	20.20%
7	60.01%	28.34%	0.23%	11.41%	89.08%	0.95%	0.15%	9.82%	75.64%	6.41%	0.24%	17.72%
8	54.12%	36.34%	1.49%	8.05%	88.06%	1.01%	0.46%	10.47%	79.16%	6.41%	0.66%	13.77%
9	32.41%	57.38%	0.88%	9.32%	88.47%	1.68%	0.60%	9.25%	71.53%	10.67%	0.84%	16.95%
10	42.32%	42.28%	0.34%	15.06%	88.43%	1.17%	0.21%	10.19%	67.65%	10.02%	0.31%	22.02%
11	25.20%	66.06%	0.43%	8.31%	87.19%	2.95%	0.19%	9.66%	61.78%	18.17%	0.41%	19.64%
12	37.17%	47.44%	0.52%	14.87%	84.32%	1.62%	0.44%	13.62%	62.12%	12.26%	0.55%	25.07%
13	49.99%	36.11%	0.22%	13.69%	87.88%	1.09%	0.15%	10.89%	70.76%	7.76%	0.20%	21.27%
14	21.71%	62.44%	0.26%	15.60%	81.10%	4.22%	0.25%	14.43%	45.90%	23.83%	0.27%	30.00%
15	54.29%	28.30%	0.20%	17.22%	86.00%	1.69%	0.20%	12.11%	62.72%	9.30%	0.21%	27.77%
16	52.42%	21.56%	0.29%	25.74%	83.61%	1.13%	0.21%	15.06%	60.64%	6.32%	0.28%	32.76%
17	54.11%	22.53%	0.35%	23.02%	86.23%	0.90%	0.17%	12.70%	66.67%	5.10%	0.29%	27.94%
18	34.56%	47.62%	0.28%	17.54%	84.50%	1.90%	0.12%	13.48%	60.79%	14.24%	0.26%	24.70%
19	20.85%	65.41%	1.09%	12.64%	80.93%	4.00%	1.45%	13.61%	46.05%	25.20%	1.41%	27.35%
20	40.54%	42.80%	0.23%	16.44%	82.74%	2.64%	0.25%	14.37%	58.13%	12.92%	0.26%	28.69%
21	25.59%	60.45%	0.49%	13.47%	85.18%	2.65%	0.47%	11.70%	59.16%	17.65%	0.58%	22.60%
22	38.27%	45.69%	0.24%	15.81%	81.47%	4.70%	0.23%	13.61%	51.69%	16.38%	0.24%	31.69%
23	58.02%	27.66%	0.26%	14.06%	86.29%	1.40%	0.26%	12.04%	67.74%	6.60%	0.26%	25.40%
24	19.15%	49.09%	24.37%	7.39%	63.30%	3.97%	20.62%	12.11%	41.48%	17.63%	22.65%	18.23%
25	42.27%	43.00%	0.32%	14.40%	90.27%	0.99%	0.22%	8.52%	69.86%	9.18%	0.32%	20.64%
26	24.98%	66.52%	0.26%	8.24%	88.34%	2.64%	0.20%	8.82%	58.58%	21.47%	0.32%	19.63%
27	27.80%	57.59%	0.29%	14.32%	85.82%	3.08%	0.24%	10.86%	53.34%	20.40%	0.30%	25.95%
28	40.32%	48.84%	0.23%	10.61%	89.85%	2.16%	0.13%	7.86%	59.81%	16.99%	0.26%	22.94%
29	41.04%	47.26%	0.35%	11.35%	89.76%	1.06%	0.44%	8.74%	73.75%	8.39%	0.72%	17.14%
30	55.14%	32.37%	0.20%	12.30%	90.21%	0.53%	0.19%	9.07%	78.47%	5.42%	0.24%	15.86%
31	51.19%	34.71%	0.17%	13.93%	90.52%	0.98%	0.12%	8.38%	70.80%	9.20%	0.19%	19.82%
32	24.75%	63.29%	0.20%	11.76%	87.17%	2.38%	0.20%	10.24%	55.95%	20.01%	0.28%	23.76%
33	44.04%	45.09%	0.22%	10.65%	89.26%	0.98%	0.17%	9.59%	74.38%	8.56%	0.22%	16.83%

Black = Black or African American, NA = American Indian and Alaskan Native, 'Other' includes Asian, Pacific Islander, two or more races, and undesignated race

Data Source: North Carolina State Board of Elections. Voter registration snapshot as of November 7, 2020. Note that voter records that could not be associated with a geographic location were excluded.

District plan definition file: 'SBR22-8 Second Attempt.csv', modified 2/16/2022 8:02 PM

[VR20-PBR-20G] - Generated 2/18/2022

Voter Registration Party by Race Report

District Plan: SBR22-8 Second Attempt

	Democratic Voters				Republican Voters				Unaffiliated Voters			
District	**% White**	**% Black**	**% NA**	**% Other**	**% White**	**% Black**	**% NA**	**% Other**	**% White**	**% Black**	**% NA**	**% Other**
34	35.80%	45.82%	0.25%	18.13%	87.11%	1.44%	0.16%	11.30%	62.59%	12.35%	0.32%	24.74%
35	45.49%	34.14%	0.35%	20.02%	87.74%	0.84%	0.18%	11.23%	69.85%	6.84%	0.27%	23.03%
36	77.25%	13.89%	0.14%	8.73%	91.72%	0.27%	0.11%	7.89%	83.96%	2.35%	0.16%	13.53%
37	53.64%	29.10%	0.40%	16.86%	89.58%	1.01%	0.18%	9.23%	68.96%	7.56%	0.35%	23.13%
38	23.61%	62.41%	0.24%	13.74%	80.93%	5.53%	0.22%	13.31%	49.93%	22.36%	0.27%	27.44%
39	30.47%	52.67%	0.29%	16.57%	84.49%	3.27%	0.20%	12.04%	56.95%	17.35%	0.30%	25.40%
40	19.24%	64.49%	0.28%	16.00%	78.83%	5.65%	0.34%	15.19%	41.71%	26.58%	0.31%	31.40%
41	24.37%	62.67%	0.21%	12.76%	84.80%	3.57%	0.18%	11.45%	55.37%	20.40%	0.26%	23.97%
42	53.32%	33.66%	0.20%	12.82%	89.96%	0.70%	0.14%	9.20%	76.75%	6.19%	0.17%	16.89%
43	40.45%	46.58%	0.23%	12.74%	88.85%	1.26%	0.18%	9.71%	67.82%	11.64%	0.29%	20.25%
44	71.63%	18.11%	0.18%	10.08%	90.21%	0.44%	0.13%	9.21%	81.17%	3.04%	0.16%	15.63%
45	61.46%	24.64%	0.12%	13.77%	90.68%	0.55%	0.09%	8.68%	77.73%	4.68%	0.17%	17.42%
46	56.26%	36.57%	0.14%	7.03%	90.22%	1.02%	0.12%	8.65%	81.15%	6.24%	0.15%	12.46%
47	85.62%	5.25%	0.13%	9.00%	92.12%	0.21%	0.13%	7.54%	85.00%	1.53%	0.18%	13.29%
48	74.31%	13.79%	0.22%	11.69%	91.61%	0.53%	0.11%	7.75%	82.42%	2.82%	0.20%	14.56%
49	81.66%	7.11%	0.16%	11.06%	89.87%	0.53%	0.14%	9.46%	81.00%	2.46%	0.19%	16.35%
50	87.02%	3.49%	2.99%	6.50%	92.84%	0.17%	1.11%	5.89%	85.97%	1.20%	2.47%	10.37%
Total:	**40.74%**	**45.66%**	**1.03%**	**12.57%**	**87.90%**	**1.62%**	**0.47%**	**10.01%**	**66.85%**	**11.40%**	**0.73%**	**21.02%**

Black = Black or African American, NA = American Indian and Alaskan Native, 'Other' includes Asian, Pacific Islander, two or more races, and undesignated race

Data Source: North Carolina State Board of Elections. Voter registration snapshot as of November 7, 2020. Note that voter records that could not be associated with a geographic location were excluded.

District plan definition file: 'SBR22-8 Second Attempt.csv', modified 2/16/2022 8:02 PM

[VR20-PBR-20G] - Generated 2/18/2022

2020 Election Contest Report - US President-12458-

District Plan: SBR22-8 Second Attempt

District	Rep	% Rep	Dem	% Dem	Lib	% Lib	Grn	% Grn	Cnst	% Cnst	W-I	% W-I
1	72,121	60.84%	44,775	37.77%	927	0.78%	202	0.17%	290	0.24%	220	0.19%
2	62,059	57.54%	44,386	41.15%	889	0.82%	151	0.14%	204	0.19%	164	0.15%
3	51,640	48.40%	53,970	50.59%	602	0.56%	149	0.14%	200	0.19%	125	0.12%
4	55,164	52.50%	48,801	46.44%	649	0.62%	156	0.15%	175	0.17%	139	0.13%
5	47,950	42.63%	62,968	55.98%	885	0.79%	242	0.22%	214	0.19%	232	0.21%
6	46,078	63.79%	24,266	33.59%	1,506	2.08%	136	0.19%	103	0.14%	149	0.21%
7	59,510	47.85%	62,629	50.36%	1,413	1.14%	343	0.28%	177	0.14%	290	0.23%
8	76,424	61.66%	46,146	37.23%	837	0.68%	161	0.13%	172	0.14%	204	0.16%
9	64,302	60.71%	40,503	38.24%	643	0.61%	137	0.13%	193	0.18%	134	0.13%
10	68,353	61.38%	41,257	37.05%	1,164	1.05%	215	0.19%	150	0.13%	218	0.20%
11	55,119	49.80%	54,257	49.02%	714	0.65%	174	0.16%	225	0.20%	194	0.18%
12	53,373	59.68%	34,605	38.69%	958	1.07%	195	0.22%	136	0.15%	165	0.18%
13	53,167	43.67%	66,340	54.49%	1,340	1.10%	258	0.21%	205	0.17%	432	0.35%
14	30,631	29.97%	69,735	68.24%	1,070	1.05%	284	0.28%	168	0.16%	307	0.30%
15	32,537	30.77%	71,049	67.18%	1,300	1.23%	316	0.30%	162	0.15%	390	0.37%
16	35,102	32.01%	72,405	66.03%	1,353	1.23%	273	0.25%	146	0.13%	377	0.34%
17	46,363	41.12%	64,051	56.81%	1,482	1.31%	280	0.25%	165	0.15%	402	0.36%
18	45,044	40.42%	64,317	57.71%	1,213	1.09%	256	0.23%	185	0.17%	435	0.39%
19	47,004	44.99%	55,676	53.29%	1,081	1.03%	273	0.26%	208	0.20%	239	0.23%
20	32,054	26.81%	85,671	71.64%	1,001	0.84%	315	0.26%	191	0.16%	346	0.29%
21	49,794	49.26%	49,572	49.04%	1,084	1.07%	235	0.23%	173	0.17%	219	0.22%
22	21,544	19.83%	85,480	78.69%	867	0.80%	294	0.27%	143	0.13%	306	0.28%
23	40,449	33.99%	76,917	64.63%	861	0.72%	278	0.23%	203	0.17%	310	0.26%
24	44,732	53.50%	38,010	45.46%	477	0.57%	154	0.18%	122	0.15%	123	0.15%
25	64,747	58.98%	43,544	39.66%	842	0.77%	261	0.24%	207	0.19%	183	0.17%
26	55,239	48.40%	57,521	50.40%	727	0.64%	257	0.23%	168	0.15%	207	0.18%
27	40,442	38.29%	63,511	60.14%	860	0.81%	295	0.28%	215	0.20%	285	0.27%
28	42,915	38.07%	68,047	60.37%	957	0.85%	227	0.20%	251	0.22%	328	0.29%
29	74,636	67.81%	34,255	31.12%	683	0.62%	168	0.15%	180	0.16%	138	0.13%
30	82,856	72.77%	29,340	25.77%	916	0.80%	240	0.21%	297	0.26%	212	0.19%
31	58,129	48.25%	60,314	50.07%	1,123	0.93%	278	0.23%	247	0.21%	373	0.31%
32	42,868	42.52%	56,482	56.02%	793	0.79%	249	0.25%	171	0.17%	253	0.25%
33	74,755	69.60%	31,243	29.09%	802	0.75%	186	0.17%	201	0.19%	214	0.20%
34	59,845	53.19%	50,882	45.22%	1,064	0.95%	244	0.22%	156	0.14%	328	0.29%
35	72,904	60.64%	45,514	37.86%	1,053	0.88%	226	0.19%	193	0.16%	336	0.28%
36	87,607	77.02%	24,903	21.89%	732	0.64%	127	0.11%	208	0.18%	173	0.15%
37	51,643	41.24%	71,405	57.02%	1,230	0.98%	281	0.22%	206	0.16%	454	0.36%
38	21,311	20.15%	82,461	77.98%	1,062	1.00%	309	0.29%	174	0.16%	430	0.41%
39	33,561	31.49%	71,007	66.63%	1,140	1.07%	334	0.31%	180	0.17%	349	0.33%
40	26,140	27.31%	67,984	71.02%	789	0.82%	317	0.33%	192	0.20%	298	0.31%
41	36,638	31.68%	77,124	66.68%	1,054	0.91%	337	0.29%	163	0.14%	349	0.30%
42	76,932	63.76%	41,964	34.78%	1,058	0.88%	210	0.17%	204	0.17%	293	0.24%
43	61,735	60.68%	38,606	37.95%	824	0.81%	212	0.21%	150	0.15%	214	0.21%
44	78,658	72.36%	28,745	26.44%	729	0.67%	183	0.17%	226	0.21%	167	0.15%
45	80,315	70.04%	32,794	28.60%	870	0.76%	234	0.20%	235	0.20%	230	0.20%
46	75,572	69.46%	31,922	29.34%	731	0.67%	186	0.17%	200	0.18%	181	0.17%
47	77,230	63.26%	42,978	35.21%	1,016	0.83%	284	0.23%	285	0.23%	284	0.23%
48	60,251	49.07%	60,506	49.27%	1,145	0.93%	349	0.28%	262	0.21%	284	0.23%

Candidates: Trump (Rep), Biden (Dem), Jorgensen (Lib), Hawkins (Grn), Blankenship (Cst)
Data Source: North Carolina State Board of Elections, 'statewide_precinct_sort' file, administrative precincts excluded.
District plan definition file: 'SBR22-8 Second Attempt.csv', modified 2/16/2022 8:02 PM
[EL20-PRS-20G] - Generated 2/18/2022

2020 Election Contest Report - US President-12459-

District Plan: SBR22-8 Second Attempt

District	Rep	% Rep	Dem	% Dem	Lib	% Lib	Grn	% Grn	Cnst	% Cnst	W-I	% W-I
49	49,870	41.70%	67,717	56.62%	1,071	0.90%	391	0.33%	248	0.21%	308	0.26%
50	76,986	63.62%	41,950	34.67%	1,053	0.87%	324	0.27%	379	0.31%	323	0.27%
Total:	**2,754,299**	**49.91%**	**2,680,505**	**48.57%**	**48,640**	**0.88%**	**12,186**	**0.22%**	**9,908**	**0.18%**	**13,314**	**0.24%**

Candidates: Trump (Rep), Biden (Dem), Jorgensen (Lib), Hawkins (Grn), Blankenship (Cst)
Data Source: North Carolina State Board of Elections, 'statewide_precinct_sort' file, administrative precincts excluded.
District plan definition file: 'SBR22-8 Second Attempt.csv', modified 2/16/2022 8:02 PM
[EL20-PRS-20G] - Generated 2/18/2022

2020 Election Contest Report - US Senate -12460-

District Plan: SBR22-8 Second Attempt

District	Rep	% Rep	Dem	% Dem	Lib	% Lib	Cnst	% Cnst
1	69,185	59.09%	43,217	36.91%	3,265	2.79%	1,424	1.22%
2	58,888	55.16%	43,190	40.45%	3,069	2.87%	1,614	1.51%
3	48,947	46.40%	53,063	50.30%	2,284	2.17%	1,193	1.13%
4	52,407	50.34%	47,837	45.95%	2,493	2.39%	1,366	1.31%
5	46,289	41.45%	61,228	54.83%	3,001	2.69%	1,153	1.03%
6	42,868	60.21%	23,345	32.79%	3,627	5.09%	1,363	1.91%
7	57,855	47.06%	58,359	47.47%	5,178	4.21%	1,545	1.26%
8	72,022	58.78%	45,037	36.75%	3,732	3.05%	1,743	1.42%
9	60,400	57.71%	39,765	37.99%	2,909	2.78%	1,586	1.52%
10	64,822	58.82%	39,771	36.09%	3,953	3.59%	1,667	1.51%
11	52,249	47.55%	53,394	48.59%	2,818	2.56%	1,417	1.29%
12	50,403	56.82%	33,740	38.03%	3,162	3.56%	1,406	1.58%
13	54,038	44.69%	62,032	51.31%	3,915	3.24%	920	0.76%
14	29,785	29.35%	66,861	65.89%	3,753	3.70%	1,071	1.06%
15	34,572	32.93%	66,161	63.02%	3,551	3.38%	693	0.66%
16	36,842	33.85%	67,474	61.99%	3,799	3.49%	729	0.67%
17	47,944	42.87%	58,815	52.59%	4,203	3.76%	867	0.78%
18	44,893	40.58%	60,788	54.94%	3,916	3.54%	1,043	0.94%
19	44,762	43.27%	53,552	51.77%	3,559	3.44%	1,578	1.53%
20	32,872	27.64%	81,908	68.86%	3,259	2.74%	908	0.76%
21	48,044	47.98%	47,106	47.04%	3,580	3.58%	1,402	1.40%
22	22,275	20.64%	81,923	75.89%	2,943	2.73%	803	0.74%
23	39,697	33.61%	74,635	63.18%	2,839	2.40%	956	0.81%
24	40,915	50.01%	37,461	45.79%	2,186	2.67%	1,247	1.52%
25	61,616	56.56%	42,987	39.46%	3,014	2.77%	1,327	1.22%
26	51,630	45.65%	56,585	50.03%	3,428	3.03%	1,463	1.29%
27	39,058	37.33%	60,917	58.23%	3,441	3.29%	1,200	1.15%
28	43,190	38.59%	64,571	57.70%	3,194	2.85%	957	0.86%
29	70,166	64.46%	34,034	31.27%	2,887	2.65%	1,760	1.62%
30	78,074	68.87%	30,260	26.69%	3,277	2.89%	1,758	1.55%
31	56,981	47.70%	57,149	47.84%	3,838	3.21%	1,500	1.26%
32	41,046	41.10%	54,189	54.26%	3,248	3.25%	1,378	1.38%
33	70,337	66.13%	30,688	28.85%	3,215	3.02%	2,128	2.00%
34	58,005	52.05%	47,659	42.77%	4,125	3.70%	1,653	1.48%
35	72,415	60.78%	42,048	35.29%	3,494	2.93%	1,195	1.00%
36	80,986	71.91%	26,447	23.48%	3,211	2.85%	1,979	1.76%
37	55,296	44.48%	64,339	51.76%	3,809	3.06%	859	0.69%
38	23,546	22.43%	76,702	73.07%	3,747	3.57%	978	0.93%
39	34,921	33.03%	65,708	62.15%	4,016	3.80%	1,072	1.01%
40	25,554	26.91%	64,566	68.00%	3,630	3.82%	1,196	1.26%
41	37,180	32.40%	72,247	62.96%	4,039	3.52%	1,288	1.12%
42	74,507	62.35%	39,164	32.77%	4,010	3.36%	1,823	1.53%
43	58,794	58.45%	37,230	37.01%	3,173	3.15%	1,395	1.39%
44	74,211	68.93%	28,434	26.41%	3,166	2.94%	1,853	1.72%
45	76,172	66.94%	32,038	28.15%	3,523	3.10%	2,063	1.81%
46	71,512	66.44%	31,854	29.60%	2,581	2.40%	1,686	1.57%
47	72,878	60.33%	42,532	35.21%	3,561	2.95%	1,827	1.51%
48	59,171	48.57%	57,800	47.45%	3,555	2.92%	1,296	1.06%

Candidates: Tillis (Rep), Cunningham (Dem), Bray (Lib), Hayes (Cst)
Data Source: North Carolina State Board of Elections, 'statewide_precinct_sort' file, administrative precincts excluded.
District plan definition file: 'SBR22-8 Second Attempt.csv', modified 2/16/2022 8:02 PM
[EL20-SEN-20G] - Generated 2/18/2022

2020 Election Contest Report - US Senate -12461-

District Plan: SBR22-8 Second Attempt

District	Rep	% Rep	Dem	% Dem	Lib	% Lib	Cnst	% Cnst
49	48,255	40.75%	65,157	55.02%	3,748	3.16%	1,271	1.07%
50	72,894	60.86%	41,543	34.69%	3,474	2.90%	1,860	1.55%
Total:	**2,661,369**	**48.67%**	**2,567,510**	**46.95%**	**171,398**	**3.13%**	**68,459**	**1.25%**

Candidates: Tillis (Rep), Cunningham (Dem), Bray (Lib), Hayes (Cst)
Data Source: North Carolina State Board of Elections, 'statewide_precinct_sort' file, administrative precincts excluded.
District plan definition file: 'SBR22-8 Second Attempt.csv', modified 2/16/2022 8:02 PM
[EL20-SEN-20G] - Generated 2/18/2022

2020 Election Contest Report - NC Governor 12462-

District Plan: SBR22-8 Second Attempt

District	Dem	% Dem	Rep	% Rep	Lib	% Lib	Cnst	% Cnst
1	47,428	40.20%	68,962	58.45%	1,071	0.91%	525	0.44%
2	46,935	43.65%	59,230	55.09%	912	0.85%	444	0.41%
3	56,096	52.80%	48,959	46.08%	783	0.74%	402	0.38%
4	51,594	49.23%	52,039	49.66%	753	0.72%	412	0.39%
5	65,390	58.24%	45,468	40.50%	1,003	0.89%	417	0.37%
6	25,653	35.89%	43,838	61.33%	1,454	2.03%	536	0.75%
7	65,803	53.14%	55,773	45.04%	1,720	1.39%	537	0.43%
8	50,753	41.16%	70,879	57.48%	1,114	0.90%	563	0.46%
9	43,251	41.00%	61,011	57.84%	813	0.77%	414	0.39%
10	45,165	40.66%	64,310	57.90%	1,137	1.02%	462	0.42%
11	58,279	52.72%	51,070	46.20%	821	0.74%	376	0.34%
12	37,919	42.57%	49,671	55.77%	1,074	1.21%	405	0.45%
13	70,083	57.73%	49,555	40.82%	1,364	1.12%	391	0.32%
14	72,222	70.88%	27,929	27.41%	1,280	1.26%	456	0.45%
15	73,213	69.49%	30,395	28.85%	1,408	1.34%	345	0.33%
16	75,557	69.16%	31,882	29.18%	1,421	1.30%	389	0.36%
17	67,666	60.23%	42,819	38.11%	1,472	1.31%	391	0.35%
18	67,396	60.67%	42,015	37.82%	1,264	1.14%	413	0.37%
19	58,614	56.33%	43,452	41.76%	1,402	1.35%	582	0.56%
20	87,896	73.56%	30,057	25.15%	1,156	0.97%	379	0.32%
21	52,637	52.31%	46,059	45.77%	1,375	1.37%	557	0.55%
22	87,027	80.31%	19,822	18.29%	1,160	1.07%	350	0.32%
23	79,628	67.09%	37,740	31.80%	997	0.84%	326	0.27%
24	42,549	51.40%	39,184	47.34%	717	0.87%	323	0.39%
25	47,794	43.65%	60,380	55.15%	924	0.84%	387	0.35%
26	61,220	53.92%	50,763	44.71%	1,131	1.00%	433	0.38%
27	66,421	63.39%	36,445	34.78%	1,369	1.31%	553	0.53%
28	70,715	63.11%	39,654	35.39%	1,220	1.09%	468	0.42%
29	38,747	35.36%	69,514	63.44%	884	0.81%	438	0.40%
30	34,490	30.33%	77,852	68.46%	997	0.88%	381	0.34%
31	64,521	53.75%	53,730	44.76%	1,322	1.10%	462	0.38%
32	58,920	58.76%	39,654	39.55%	1,182	1.18%	509	0.51%
33	34,886	32.58%	70,698	66.02%	1,014	0.95%	484	0.45%
34	53,271	47.71%	56,445	50.55%	1,446	1.30%	490	0.44%
35	47,870	39.99%	70,086	58.55%	1,267	1.06%	488	0.41%
36	30,938	27.25%	81,387	71.70%	843	0.74%	346	0.30%
37	72,755	58.32%	50,105	40.16%	1,412	1.13%	479	0.38%
38	82,313	78.21%	20,844	19.81%	1,648	1.57%	438	0.42%
39	71,919	67.84%	31,966	30.15%	1,631	1.54%	499	0.47%
40	69,186	72.62%	23,890	25.08%	1,584	1.66%	613	0.64%
41	78,299	68.02%	34,643	30.09%	1,646	1.43%	530	0.46%
42	44,583	37.10%	73,630	61.27%	1,452	1.21%	509	0.42%
43	41,252	40.75%	58,420	57.71%	1,116	1.10%	448	0.44%
44	32,580	30.06%	74,347	68.60%	910	0.84%	543	0.50%
45	36,592	31.99%	76,192	66.60%	1,100	0.96%	513	0.45%
46	35,869	33.11%	71,229	65.75%	851	0.79%	387	0.36%
47	47,321	38.89%	72,536	59.62%	1,283	1.05%	534	0.44%
48	63,386	51.85%	56,913	46.55%	1,430	1.17%	524	0.43%

Candidates: Cooper (Dem), Forest (Rep), DiFiore (Lib), Pisano (Cst)
Data Source: North Carolina State Board of Elections, 'statewide_precinct_sort' file, administrative precincts excluded.
District plan definition file: 'SBR22-8 Second Attempt.csv', modified 2/16/2022 8:02 PM
[EL20-GOV-20G] - Generated 2/18/2022

2020 Election Contest Report - NC Governor 12463-

District Plan: SBR22-8 Second Attempt

District	Dem	% Dem	Rep	% Rep	Lib	% Lib	Cnst	% Cnst
49	70,002	58.94%	46,528	39.18%	1,714	1.44%	520	0.44%
50	46,097	38.24%	72,492	60.14%	1,361	1.13%	585	0.49%
Total:	**2,830,701**	**51.50%**	**2,582,462**	**46.98%**	**60,408**	**1.10%**	**22,956**	**0.42%**

Candidates: Cooper (Dem), Forest (Rep), DiFiore (Lib), Pisano (Cst)
Data Source: North Carolina State Board of Elections, 'statewide_precinct_sort' file, administrative precincts excluded.
District plan definition file: 'SBR22-8 Second Attempt.csv', modified 2/16/2022 8:02 PM
[EL20-GOV-20G] - Generated 2/18/2022

2020 Election Contest Report - NC Lieutenant Governor

District Plan: SBR22-8 Second Attempt

District	Rep	% Rep	Dem	% Dem
1	72,090	62.26%	43,707	37.74%
2	62,486	59.03%	43,363	40.97%
3	51,400	49.04%	53,417	50.96%
4	55,143	53.23%	48,451	46.77%
5	49,133	44.28%	61,826	55.72%
6	45,953	65.77%	23,914	34.23%
7	61,048	50.34%	60,226	49.66%
8	75,761	62.68%	45,117	37.32%
9	63,903	61.55%	39,927	38.45%
10	68,446	62.83%	40,493	37.17%
11	55,294	50.58%	54,018	49.42%
12	53,275	60.61%	34,627	39.39%
13	55,772	46.62%	63,861	53.38%
14	31,425	31.16%	69,413	68.84%
15	35,496	34.20%	68,289	65.80%
16	37,695	35.08%	69,771	64.92%
17	49,589	44.90%	60,842	55.10%
18	46,767	42.63%	62,936	57.37%
19	47,139	45.87%	55,617	54.13%
20	34,226	29.06%	83,537	70.94%
21	50,087	50.66%	48,773	49.34%
22	23,129	21.59%	84,003	78.41%
23	41,856	35.82%	75,005	64.18%
24	42,250	52.27%	38,583	47.73%
25	65,488	60.29%	43,140	39.71%
26	55,419	49.24%	57,134	50.76%
27	41,690	40.20%	62,012	59.80%
28	45,415	40.95%	65,495	59.05%
29	74,024	68.51%	34,031	31.49%
30	83,771	74.17%	29,179	25.83%
31	60,382	51.11%	57,763	48.89%
32	43,666	44.15%	55,229	55.85%
33	74,354	70.54%	31,049	29.46%
34	60,974	55.24%	49,401	44.76%
35	73,998	63.11%	43,250	36.89%
36	86,786	77.55%	25,122	22.45%
37	56,524	46.03%	66,286	53.97%
38	24,111	23.18%	79,896	76.82%
39	36,147	34.57%	68,410	65.43%
40	26,810	28.46%	67,408	71.54%
41	38,532	33.89%	75,156	66.11%
42	77,601	65.83%	40,280	34.17%
43	61,238	61.91%	37,681	38.09%
44	78,109	73.31%	28,438	26.69%
45	80,600	71.21%	32,589	28.79%
46	74,803	70.09%	31,922	29.91%
47	76,961	64.48%	42,401	35.52%
48	61,975	51.27%	58,898	48.73%

Candidates: Robinson (Rep), Holley (Dem)
Data Source: North Carolina State Board of Elections, 'statewide_precinct_sort' file, administrative precincts excluded.
District plan definition file: 'SBR22-8 Second Attempt.csv', modified 2/16/2022 8:02 PM
[EL20-LG-20G] - Generated 2/18/2022

2020 Election Contest Report - NC Lieutenant Governor

District Plan: SBR22-8 Second Attempt

District	Rep	% Rep	Dem	% Dem
49	50,829	43.37%	66,365	56.63%
50	77,406	65.11%	41,475	34.89%
Total:	**2,796,976**	**51.64%**	**2,619,726**	**48.36%**

Candidates: Robinson (Rep), Holley (Dem)
Data Source: North Carolina State Board of Elections, 'statewide_precinct_sort' file, administrative precincts excluded.
District plan definition file: 'SBR22-8 Second Attempt.csv', modified 2/16/2022 8:02 PM
[EL20-LG-20G] - Generated 2/18/2022

2020 Election Contest Report - NC Attorney General

District Plan: SBR22-8 Second Attempt

District	Dem	% Dem	Rep	% Rep
1	45,204	39.15%	70,255	60.85%
2	45,171	42.91%	60,091	57.09%
3	54,890	52.67%	49,332	47.33%
4	50,591	48.93%	52,798	51.07%
5	64,215	58.04%	46,431	41.96%
6	24,606	35.19%	45,316	64.81%
7	62,789	51.85%	58,301	48.15%
8	47,248	39.18%	73,352	60.82%
9	41,833	40.54%	61,367	59.46%
10	42,994	39.68%	65,352	60.32%
11	57,087	52.28%	52,103	47.72%
12	36,455	41.61%	51,161	58.39%
13	66,365	55.48%	53,249	44.52%
14	70,750	70.24%	29,969	29.76%
15	70,627	68.00%	33,239	32.00%
16	71,591	66.59%	35,917	33.41%
17	62,837	56.99%	47,429	43.01%
18	64,752	59.17%	44,683	40.83%
19	57,131	55.72%	45,405	44.28%
20	84,916	72.15%	32,775	27.85%
21	49,974	50.64%	48,705	49.36%
22	84,902	79.32%	22,135	20.68%
23	77,323	66.30%	39,308	33.70%
24	39,896	49.65%	40,465	50.35%
25	45,356	41.91%	62,855	58.09%
26	59,102	52.67%	53,112	47.33%
27	63,676	61.54%	39,791	38.46%
28	67,212	60.78%	43,371	39.22%
29	36,503	33.92%	71,101	66.08%
30	31,535	27.95%	81,292	72.05%
31	58,563	49.43%	59,916	50.57%
32	56,121	56.58%	43,066	43.42%
33	33,768	32.10%	71,415	67.90%
34	51,600	46.87%	58,502	53.13%
35	44,994	38.33%	72,387	61.67%
36	28,019	25.09%	83,634	74.91%
37	68,119	55.52%	54,569	44.48%
38	80,269	77.35%	23,508	22.65%
39	69,219	66.34%	35,126	33.66%
40	68,106	72.34%	26,047	27.66%
41	75,838	66.82%	37,650	33.18%
42	42,067	35.76%	75,558	64.24%
43	39,853	39.98%	59,835	60.02%
44	31,240	29.32%	75,293	70.68%
45	35,384	31.29%	77,695	68.71%
46	33,774	31.73%	72,669	68.27%
47	44,950	37.73%	74,172	62.27%
48	60,102	49.83%	60,501	50.17%

Candidates: Stein (Dem), O'Neill (Rep)
Data Source: North Carolina State Board of Elections, 'statewide_precinct_sort' file, administrative precincts excluded.
District plan definition file: 'SBR22-8 Second Attempt.csv', modified 2/16/2022 8:02 PM
[EL20-AG-20G] - Generated 2/18/2022

2020 Election Contest Report - NC Attorney General

District Plan: SBR22-8 Second Attempt

District	Dem	% Dem	Rep	% Rep
49	67,818	58.04%	49,021	41.96%
50	43,440	36.65%	75,073	63.35%
Total:	**2,710,775**	**50.13%**	**2,696,297**	**49.87%**

Candidates: Stein (Dem), O'Neill (Rep)
Data Source: North Carolina State Board of Elections, 'statewide_precinct_sort' file, administrative precincts excluded.
District plan definition file: 'SBR22-8 Second Attempt.csv', modified 2/16/2022 8:02 PM
[EL20-AG-20G] - Generated 2/18/2022

2020 Election Contest Report - NC Auditor -12468-

District Plan: SBR22-8 Second Attempt

District	Dem	% Dem	Rep	% Rep
1	46,961	41.02%	67,524	58.98%
2	47,728	45.49%	57,201	54.51%
3	56,476	54.26%	47,601	45.74%
4	51,902	50.48%	50,924	49.52%
5	67,091	60.83%	43,207	39.17%
6	25,254	36.65%	43,653	63.35%
7	61,906	51.91%	57,360	48.09%
8	46,782	39.33%	72,160	60.67%
9	42,644	41.47%	60,189	58.53%
10	44,616	41.36%	63,253	58.64%
11	61,037	56.19%	47,583	43.81%
12	37,344	42.82%	49,862	57.18%
13	67,306	56.85%	51,094	43.15%
14	71,053	71.05%	28,948	28.95%
15	70,877	69.07%	31,742	30.93%
16	71,876	67.69%	34,315	32.31%
17	63,334	58.14%	45,602	41.86%
18	65,420	60.32%	43,033	39.68%
19	57,000	55.97%	44,842	44.03%
20	85,205	72.99%	31,526	27.01%
21	50,184	51.31%	47,613	48.69%
22	85,056	79.97%	21,307	20.03%
23	77,104	66.69%	38,505	33.31%
24	41,130	51.40%	38,892	48.60%
25	44,944	41.85%	62,445	58.15%
26	58,867	52.88%	52,465	47.12%
27	63,775	62.23%	38,711	37.77%
28	67,573	61.87%	41,640	38.13%
29	36,393	34.03%	70,566	65.97%
30	32,017	28.55%	80,121	71.45%
31	59,887	51.28%	56,908	48.72%
32	56,661	57.71%	41,527	42.29%
33	33,060	31.63%	71,460	68.37%
34	51,138	46.93%	57,828	53.07%
35	44,259	38.19%	71,647	61.81%
36	27,894	25.24%	82,641	74.76%
37	67,701	55.88%	53,458	44.12%
38	79,811	77.58%	23,065	22.42%
39	68,888	66.69%	34,402	33.31%
40	67,739	72.41%	25,811	27.59%
41	75,575	67.19%	36,904	32.81%
42	42,149	36.13%	74,505	63.87%
43	38,950	39.78%	58,964	60.22%
44	30,669	29.05%	74,915	70.95%
45	34,625	30.82%	77,734	69.18%
46	33,528	31.70%	72,232	68.30%
47	44,505	37.87%	73,000	62.13%
48	60,007	50.17%	59,599	49.83%

Candidates: Wood (Dem), Street (Rep)
Data Source: North Carolina State Board of Elections, 'statewide_precinct_sort' file, administrative precincts excluded.
District plan definition file: 'SBR22-8 Second Attempt.csv', modified 2/16/2022 8:02 PM
[EL20-AUD-20G] - Generated 2/18/2022

2020 Election Contest Report - NC Auditor -12469-

District Plan: SBR22-8 Second Attempt

District	Dem	% Dem	Rep	% Rep
49	67,608	58.35%	48,250	41.65%
50	43,864	37.29%	73,760	62.71%
Total:	**2,727,373**	**50.89%**	**2,632,494**	**49.11%**

Candidates: Wood (Dem), Street (Rep)
Data Source: North Carolina State Board of Elections, 'statewide_precinct_sort' file, administrative precincts excluded.
District plan definition file: 'SBR22-8 Second Attempt.csv', modified 2/16/2022 8:02 PM
[EL20-AUD-20G] - Generated 2/18/2022

2020 Election Contest Report - NC Commissioner of Agriculture

District Plan: SBR22-8 Second Attempt

District	Rep	% Rep	Dem	% Dem
1	73,050	63.52%	41,960	36.48%
2	63,179	60.03%	42,075	39.97%
3	52,156	49.98%	52,190	50.02%
4	57,059	55.25%	46,216	44.75%
5	50,236	45.60%	59,934	54.40%
6	45,521	65.96%	23,497	34.04%
7	61,506	51.34%	58,287	48.66%
8	75,978	63.77%	43,173	36.23%
9	64,617	62.60%	38,608	37.40%
10	72,402	66.48%	36,498	33.52%
11	58,055	53.22%	51,021	46.78%
12	55,647	63.46%	32,041	36.54%
13	62,551	52.59%	56,396	47.41%
14	35,727	35.60%	64,625	64.40%
15	42,773	41.47%	60,364	58.53%
16	43,386	40.67%	63,295	59.33%
17	54,181	49.53%	55,219	50.47%
18	51,453	47.21%	57,523	52.79%
19	48,235	47.17%	54,018	52.83%
20	38,187	32.67%	78,702	67.33%
21	51,831	52.75%	46,420	47.25%
22	26,352	24.81%	79,870	75.19%
23	45,658	39.33%	70,441	60.67%
24	42,201	52.73%	37,829	47.27%
25	68,184	63.03%	39,995	36.97%
26	58,901	52.46%	53,387	47.54%
27	44,144	42.82%	58,940	57.18%
28	50,378	45.69%	59,887	54.31%
29	75,104	69.81%	32,483	30.19%
30	86,203	76.51%	26,462	23.49%
31	63,625	54.22%	53,730	45.78%
32	45,203	45.91%	53,251	54.09%
33	75,914	72.39%	28,952	27.61%
34	61,934	56.67%	47,352	43.33%
35	74,154	63.88%	41,932	36.12%
36	88,287	79.29%	23,055	20.71%
37	58,146	47.94%	63,148	52.06%
38	25,276	24.51%	77,844	75.49%
39	37,191	35.93%	66,312	64.07%
40	27,295	29.13%	66,419	70.87%
41	38,982	34.61%	73,661	65.39%
42	78,079	66.75%	38,895	33.25%
43	61,382	62.16%	37,370	37.84%
44	78,268	73.85%	27,719	26.15%
45	81,487	72.36%	31,134	27.64%
46	75,532	71.09%	30,714	28.91%
47	78,615	66.29%	39,970	33.71%
48	63,567	52.97%	56,436	47.03%

Candidates: Troxler (Rep), Wadsworth (Dem)
Data Source: North Carolina State Board of Elections, 'statewide_precinct_sort' file, administrative precincts excluded.
District plan definition file: 'SBR22-8 Second Attempt.csv', modified 2/16/2022 8:02 PM
[EL20-COA-20G] - Generated 2/18/2022

2020 Election Contest Report - NC Commissioner of Agriculture

District Plan: SBR22-8 Second Attempt

District	Rep	% Rep	Dem	% Dem
49	52,114	44.77%	64,286	55.23%
50	78,094	66.12%	40,007	33.88%
Total:	**2,898,000**	**53.85%**	**2,483,543**	**46.15%**

Candidates: Troxler (Rep), Wadsworth (Dem)
Data Source: North Carolina State Board of Elections, 'statewide_precinct_sort' file, administrative precincts excluded.
District plan definition file: 'SBR22-8 Second Attempt.csv', modified 2/16/2022 8:02 PM
[EL20-COA-20G] - Generated 2/18/2022

2020 Election Contest Report - NC Commissioner of Labor

District Plan: SBR22-8 Second Attempt

District	Rep	% Rep	Dem	% Dem
1	69,575	60.88%	44,710	39.12%
2	60,100	57.24%	44,895	42.76%
3	49,668	47.74%	54,380	52.26%
4	53,828	52.32%	49,063	47.68%
5	46,960	42.62%	63,226	57.38%
6	43,833	63.78%	24,888	36.22%
7	58,670	49.07%	60,898	50.93%
8	73,306	61.54%	45,813	38.46%
9	61,563	59.83%	41,329	40.17%
10	66,758	61.91%	41,065	38.09%
11	53,888	49.65%	54,651	50.35%
12	52,012	59.71%	35,092	40.29%
13	54,828	46.50%	63,089	53.50%
14	30,474	30.56%	69,241	69.44%
15	34,834	34.10%	67,326	65.90%
16	36,610	34.62%	69,151	65.38%
17	48,005	44.27%	60,423	55.73%
18	45,556	42.15%	62,522	57.85%
19	45,932	44.97%	56,217	55.03%
20	33,409	28.61%	83,376	71.39%
21	48,976	50.07%	48,844	49.93%
22	22,579	21.25%	83,673	78.75%
23	40,514	35.06%	75,043	64.94%
24	39,912	49.85%	40,149	50.15%
25	63,839	59.40%	43,626	40.60%
26	53,719	48.24%	57,650	51.76%
27	40,062	39.11%	62,366	60.89%
28	44,006	40.32%	65,137	59.68%
29	72,004	67.32%	34,954	32.68%
30	82,384	73.45%	29,775	26.55%
31	58,932	50.55%	57,640	49.45%
32	42,525	43.36%	55,558	56.64%
33	73,101	69.93%	31,435	30.07%
34	59,191	54.46%	49,493	45.54%
35	72,629	62.71%	43,194	37.29%
36	84,567	76.40%	26,118	23.60%
37	55,316	45.76%	65,558	54.24%
38	23,660	22.99%	79,234	77.01%
39	35,371	34.24%	67,928	65.76%
40	26,053	27.83%	67,578	72.17%
41	37,478	33.33%	74,972	66.67%
42	75,975	65.14%	40,652	34.86%
43	60,010	61.01%	38,348	38.99%
44	76,632	72.47%	29,106	27.53%
45	79,287	70.52%	33,142	29.48%
46	74,077	69.84%	31,991	30.16%
47	75,288	63.77%	42,776	36.23%
48	60,733	50.79%	58,844	49.21%

Candidates: Dobson (Rep), Holmes (Dem)
Data Source: North Carolina State Board of Elections, 'statewide_precinct_sort' file, administrative precincts excluded.
District plan definition file: 'SBR22-8 Second Attempt.csv', modified 2/16/2022 8:02 PM
[EL20-COL-20G] - Generated 2/18/2022

2020 Election Contest Report - NC Commissioner of Labor

District Plan: SBR22-8 Second Attempt

District	Rep	% Rep	Dem	% Dem
49	49,414	42.67%	66,396	57.33%
50	75,063	63.84%	42,510	36.16%
Total:	**2,723,106**	**50.82%**	**2,635,045**	**49.18%**

Candidates: Dobson (Rep), Holmes (Dem)
Data Source: North Carolina State Board of Elections, 'statewide_precinct_sort' file, administrative precincts excluded.
District plan definition file: 'SBR22-8 Second Attempt.csv', modified 2/16/2022 8:02 PM
[EL20-COL-20G] - Generated 2/18/2022

2020 Election Contest Report - NC Secretary of State

District Plan: SBR22-8 Second Attempt

District	Dem	% Dem	Rep	% Rep
1	47,103	41.03%	67,711	58.97%
2	46,973	44.66%	58,205	55.34%
3	56,505	54.17%	47,797	45.83%
4	52,300	50.68%	50,895	49.32%
5	65,540	59.36%	44,864	40.64%
6	25,482	36.81%	43,743	63.19%
7	63,282	52.64%	56,924	47.36%
8	47,788	39.87%	72,077	60.13%
9	43,561	42.21%	59,650	57.79%
10	45,383	41.92%	62,870	58.08%
11	58,442	53.64%	50,507	46.36%
12	39,181	44.74%	48,394	55.26%
13	67,596	56.83%	51,357	43.17%
14	71,452	71.23%	28,856	28.77%
15	71,260	69.13%	31,822	30.87%
16	72,104	67.59%	34,572	32.41%
17	63,249	57.88%	46,024	42.12%
18	65,669	60.29%	43,245	39.71%
19	58,120	56.76%	44,275	43.24%
20	85,479	72.96%	31,684	27.04%
21	50,703	51.58%	47,593	48.42%
22	85,286	80.00%	21,322	20.00%
23	77,682	66.92%	38,398	33.08%
24	41,989	52.37%	38,185	47.63%
25	46,015	42.67%	61,833	57.33%
26	59,841	53.58%	51,846	46.42%
27	64,299	62.56%	38,487	37.44%
28	67,921	61.91%	41,793	38.09%
29	37,269	34.74%	70,004	65.26%
30	32,269	28.70%	80,156	71.30%
31	60,437	51.61%	56,659	48.39%
32	56,961	58.00%	41,254	42.00%
33	34,006	32.45%	70,783	67.55%
34	51,633	47.25%	57,649	52.75%
35	44,943	38.50%	71,785	61.50%
36	28,844	25.98%	82,175	74.02%
37	68,344	56.15%	53,378	43.85%
38	80,485	77.91%	22,819	22.09%
39	69,633	67.06%	34,207	32.94%
40	68,430	72.91%	25,431	27.09%
41	76,333	67.59%	36,603	32.41%
42	42,531	36.38%	74,382	63.62%
43	39,813	40.45%	58,618	59.55%
44	31,740	29.96%	74,203	70.04%
45	35,440	31.45%	77,237	68.55%
46	34,518	32.55%	71,541	67.45%
47	45,763	38.69%	72,506	61.31%
48	60,548	50.47%	59,414	49.53%

Candidates: Marshall (Dem), Sykes (Rep)
Data Source: North Carolina State Board of Elections, 'statewide_precinct_sort' file, administrative precincts excluded.
District plan definition file: 'SBR22-8 Second Attempt.csv', modified 2/16/2022 8:02 PM
[EL20-SOS-20G] - Generated 2/18/2022

2020 Election Contest Report - NC Secretary of State

District Plan: SBR22-8 Second Attempt

District	Dem	% Dem	Rep	% Rep
49	67,948	58.50%	48,193	41.50%
50	44,670	37.84%	73,389	62.16%
Total:	**2,752,763**	**51.17%**	**2,627,315**	**48.83%**

Candidates: Marshall (Dem), Sykes (Rep)
Data Source: North Carolina State Board of Elections, 'statewide_precinct_sort' file, administrative precincts excluded.
District plan definition file: 'SBR22-8 Second Attempt.csv', modified 2/16/2022 8:02 PM
[EL20-SOS-20G] - Generated 2/18/2022

2020 Election Contest Report - NC Treasurer12476-

District Plan: SBR22-8 Second Attempt

District	Rep	% Rep	Dem	% Dem
1	71,065	62.39%	42,839	37.61%
2	61,487	58.85%	42,989	41.15%
3	50,831	49.12%	52,662	50.88%
4	55,092	53.82%	47,266	46.18%
5	48,908	44.57%	60,833	55.43%
6	44,940	65.52%	23,646	34.48%
7	61,429	51.73%	57,309	48.27%
8	74,392	62.85%	43,971	37.15%
9	62,403	60.96%	39,964	39.04%
10	67,530	63.08%	39,529	36.92%
11	55,430	51.24%	52,750	48.76%
12	53,106	61.20%	33,672	38.80%
13	57,704	48.86%	60,387	51.14%
14	33,338	33.42%	66,425	66.58%
15	37,926	37.06%	64,419	62.94%
16	39,781	37.54%	66,202	62.46%
17	50,661	46.63%	57,984	53.37%
18	48,344	44.71%	59,789	55.29%
19	48,041	47.25%	53,629	52.75%
20	36,128	31.05%	80,220	68.95%
21	50,955	52.30%	46,466	47.70%
22	25,287	23.87%	80,656	76.13%
23	42,493	36.90%	72,649	63.10%
24	41,200	51.79%	38,357	48.21%
25	64,047	59.58%	43,447	40.42%
26	54,611	49.08%	56,667	50.92%
27	41,592	40.56%	60,940	59.44%
28	45,295	41.46%	63,945	58.54%
29	72,182	67.61%	34,585	32.39%
30	81,672	72.76%	30,582	27.24%
31	61,814	52.80%	55,259	47.20%
32	44,588	45.41%	53,594	54.59%
33	73,290	70.52%	30,635	29.48%
34	61,621	56.83%	46,805	43.17%
35	74,094	64.16%	41,389	35.84%
36	84,065	76.05%	26,477	23.95%
37	59,265	49.08%	61,481	50.92%
38	27,555	26.82%	75,173	73.18%
39	38,883	37.75%	64,106	62.25%
40	29,183	31.27%	64,141	68.73%
41	40,998	36.55%	71,159	63.45%
42	77,476	66.77%	38,561	33.23%
43	60,985	62.29%	36,913	37.71%
44	76,928	73.20%	28,172	26.80%
45	80,506	71.78%	31,646	28.22%
46	73,600	69.87%	31,738	30.13%
47	75,602	64.50%	41,604	35.50%
48	62,866	52.73%	56,357	47.27%

Candidates: Folwell (Rep), Chatterji (Dem)
Data Source: North Carolina State Board of Elections, 'statewide_precinct_sort' file, administrative precincts excluded.
District plan definition file: 'SBR22-8 Second Attempt.csv', modified 2/16/2022 8:02 PM
[EL20-TRS-20G] - Generated 2/18/2022

2020 Election Contest Report - NC Treasurer12477-

District Plan: SBR22-8 Second Attempt

District	Rep	% Rep	Dem	% Dem
49	51,726	44.85%	63,604	55.15%
50	76,288	65.05%	40,988	34.95%
Total:	**2,809,203**	**52.57%**	**2,534,581**	**47.43%**

Candidates: Folwell (Rep), Chatterji (Dem)
Data Source: North Carolina State Board of Elections, 'statewide_precinct_sort' file, administrative precincts excluded.
District plan definition file: 'SBR22-8 Second Attempt.csv', modified 2/16/2022 8:02 PM
[EL20-TRS-20G] - Generated 2/18/2022

2016 Election Contest Report - US President-12478-

District Plan: SBR22-8 Second Attempt

District	Rep	% Rep	Dem	% Dem	Lib	% Lib	W-I	% W-I
1	62,359	60.06%	37,940	36.54%	2,575	2.48%	949	0.91%
2	55,760	57.38%	38,588	39.71%	2,035	2.09%	798	0.82%
3	44,619	44.43%	53,644	53.41%	1,647	1.64%	521	0.52%
4	49,451	51.02%	45,041	46.47%	1,715	1.77%	721	0.74%
5	43,907	41.71%	57,952	55.05%	2,444	2.32%	967	0.92%
6	37,124	64.98%	17,512	30.65%	1,926	3.37%	573	1.00%
7	52,202	49.28%	48,418	45.71%	3,740	3.53%	1,562	1.47%
8	60,114	61.33%	34,881	35.59%	2,232	2.28%	794	0.81%
9	54,795	58.34%	37,005	39.40%	1,572	1.67%	557	0.59%
10	54,369	63.29%	28,362	33.02%	2,347	2.73%	828	0.96%
11	47,013	47.97%	48,332	49.32%	1,821	1.86%	832	0.85%
12	42,762	58.63%	27,511	37.72%	1,971	2.70%	692	0.95%
13	47,038	44.34%	53,555	50.48%	3,663	3.45%	1,835	1.73%
14	25,835	29.52%	58,076	66.36%	2,437	2.78%	1,165	1.33%
15	30,277	31.62%	59,930	62.58%	3,755	3.92%	1,797	1.88%
16	32,423	34.52%	56,074	59.70%	3,699	3.94%	1,728	1.84%
17	36,846	44.04%	41,667	49.80%	3,611	4.32%	1,544	1.85%
18	37,257	42.32%	46,345	52.65%	2,891	3.28%	1,534	1.74%
19	40,160	44.37%	47,210	52.16%	2,314	2.56%	831	0.92%
20	26,135	26.02%	69,875	69.56%	2,861	2.85%	1,588	1.58%
21	41,593	48.55%	40,722	47.53%	2,414	2.82%	950	1.11%
22	19,236	20.29%	71,836	75.76%	2,256	2.38%	1,491	1.57%
23	35,766	31.65%	72,543	64.19%	3,037	2.69%	1,672	1.48%
24	34,654	47.68%	35,862	49.34%	1,626	2.24%	536	0.74%
25	54,760	59.67%	33,921	36.96%	2,231	2.43%	858	0.93%
26	47,746	47.18%	50,451	49.86%	2,057	2.03%	938	0.93%
27	37,166	39.45%	53,243	56.52%	2,608	2.77%	1,185	1.26%
28	39,738	38.39%	59,295	57.28%	2,937	2.84%	1,553	1.50%
29	64,624	65.37%	31,463	31.82%	1,995	2.02%	781	0.79%
30	69,900	72.36%	23,384	24.21%	2,490	2.58%	824	0.85%
31	52,398	49.85%	47,491	45.18%	3,466	3.30%	1,754	1.67%
32	37,496	41.26%	50,126	55.16%	2,307	2.54%	939	1.03%
33	64,798	68.70%	26,507	28.10%	2,182	2.31%	837	0.89%
34	51,008	56.95%	34,719	38.76%	2,697	3.01%	1,139	1.27%
35	60,326	62.94%	31,266	32.62%	3,052	3.18%	1,205	1.26%
36	78,292	75.18%	22,536	21.64%	2,387	2.29%	929	0.89%
37	46,817	44.52%	52,542	49.96%	3,859	3.67%	1,944	1.85%
38	17,545	20.46%	63,921	74.53%	2,926	3.41%	1,378	1.61%
39	28,036	32.65%	53,423	62.22%	3,075	3.58%	1,323	1.54%
40	21,600	26.98%	55,240	69.01%	2,123	2.65%	1,084	1.35%
41	31,325	33.68%	57,472	61.79%	2,888	3.11%	1,320	1.42%
42	63,349	65.07%	30,236	31.06%	2,686	2.76%	1,091	1.12%
43	52,412	61.84%	29,195	34.45%	2,221	2.62%	926	1.09%
44	64,319	71.09%	23,097	25.53%	2,182	2.41%	876	0.97%
45	68,146	68.84%	27,058	27.33%	2,625	2.65%	1,167	1.18%
46	64,922	68.44%	27,145	28.62%	1,870	1.97%	924	0.97%
47	66,678	62.17%	35,505	33.11%	3,231	3.01%	1,833	1.71%
48	54,044	51.10%	46,655	44.11%	3,049	2.88%	2,014	1.90%

Candidates: Trump (Rep), Clinton (Dem), Johnson (Lib)
Data Source: North Carolina State Board of Elections, 'statewide_precinct_sort' file, administrative precincts excluded.
District plan definition file: 'SBR22-8 Second Attempt.csv', modified 2/16/2022 8:02 PM
[EL20-PRS-16G] - Generated 2/18/2022

2016 Election Contest Report - US President -12479-

District Plan: SBR22-8 Second Attempt

District	Rep	% Rep	Dem	% Dem	Lib	% Lib	W-I	% W-I
49	44,228	43.25%	52,345	51.19%	3,135	3.07%	2,553	2.50%
50	66,381	63.71%	33,199	31.86%	3,061	2.94%	1,557	1.49%
Total:	**2,359,749**	**49.90%**	**2,180,316**	**46.10%**	**129,929**	**2.75%**	**59,397**	**1.26%**

Candidates: Trump (Rep), Clinton (Dem), Johnson (Lib)
Data Source: North Carolina State Board of Elections, 'statewide_precinct_sort' file, administrative precincts excluded.
District plan definition file: 'SBR22-8 Second Attempt.csv', modified 2/16/2022 8:02 PM
[EL20-PRS-16G] - Generated 2/18/2022

2016 Election Contest Report - NC Lieutenant Governor

District Plan: SBR22-8 Second Attempt

District	Rep	% Rep	Dem	% Dem	Lib	% Lib
1	60,441	59.88%	37,849	37.50%	2,651	2.63%
2	54,637	57.67%	37,978	40.09%	2,127	2.25%
3	42,756	43.81%	53,159	54.47%	1,687	1.73%
4	49,273	51.96%	43,917	46.32%	1,632	1.72%
5	44,485	43.33%	55,835	54.38%	2,354	2.29%
6	35,421	64.57%	17,156	31.27%	2,282	4.16%
7	52,833	51.79%	45,113	44.22%	4,073	3.99%
8	58,590	61.82%	33,841	35.71%	2,345	2.47%
9	53,004	58.24%	36,180	39.75%	1,826	2.01%
10	54,745	65.02%	27,276	32.40%	2,173	2.58%
11	46,973	48.72%	47,777	49.56%	1,661	1.72%
12	42,518	59.40%	27,162	37.94%	1,903	2.66%
13	51,578	49.50%	49,629	47.63%	2,994	2.87%
14	27,133	31.51%	56,596	65.72%	2,390	2.78%
15	34,938	37.32%	55,398	59.17%	3,283	3.51%
16	36,576	39.94%	51,606	56.35%	3,397	3.71%
17	40,705	49.95%	38,108	46.76%	2,677	3.29%
18	40,466	46.73%	43,800	50.58%	2,335	2.70%
19	39,479	44.88%	45,673	51.92%	2,816	3.20%
20	29,323	29.69%	66,897	67.73%	2,554	2.59%
21	42,084	50.34%	39,005	46.66%	2,514	3.01%
22	21,890	23.55%	68,759	73.97%	2,304	2.48%
23	38,463	34.96%	68,666	62.41%	2,887	2.62%
24	30,784	44.48%	36,626	52.92%	1,794	2.59%
25	54,960	61.16%	32,338	35.98%	2,571	2.86%
26	46,654	47.20%	49,762	50.34%	2,436	2.46%
27	38,168	41.69%	50,484	55.14%	2,909	3.18%
28	42,328	41.92%	55,748	55.21%	2,896	2.87%
29	62,719	65.28%	31,167	32.44%	2,197	2.29%
30	68,723	72.97%	22,967	24.39%	2,484	2.64%
31	55,674	54.21%	44,107	42.94%	2,925	2.85%
32	38,060	42.94%	48,175	54.36%	2,392	2.70%
33	63,711	69.23%	25,792	28.03%	2,524	2.74%
34	52,060	59.61%	32,439	37.14%	2,839	3.25%
35	62,723	67.28%	27,793	29.81%	2,705	2.90%
36	75,462	74.54%	23,309	23.02%	2,464	2.43%
37	54,291	52.88%	45,205	44.03%	3,165	3.08%
38	21,290	25.55%	58,923	70.71%	3,117	3.74%
39	32,091	38.50%	48,121	57.73%	3,141	3.77%
40	23,089	29.59%	52,259	66.97%	2,689	3.45%
41	34,161	37.69%	53,562	59.10%	2,914	3.22%
42	63,784	67.48%	27,796	29.41%	2,945	3.12%
43	53,294	64.34%	27,304	32.96%	2,236	2.70%
44	63,484	71.93%	22,522	25.52%	2,253	2.55%
45	68,336	70.80%	25,416	26.33%	2,761	2.86%
46	62,691	67.88%	27,335	29.60%	2,329	2.52%
47	64,144	61.94%	35,802	34.57%	3,607	3.48%
48	54,080	52.46%	45,468	44.11%	3,541	3.43%

Candidates: Forest (Rep), Coleman (Dem), Cole (Lib)
Data Source: North Carolina State Board of Elections, 'statewide_precinct_sort' file, administrative precincts excluded.
District plan definition file: 'SBR22-8 Second Attempt.csv', modified 2/16/2022 8:02 PM
[EL20-LG-16G] - Generated 2/18/2022

2016 Election Contest Report - NC Lieutenant Governor

District Plan: SBR22-8 Second Attempt

District	Rep	% Rep	Dem	% Dem	Lib	% Lib
49	43,006	43.23%	52,369	52.64%	4,118	4.14%
50	62,541	61.99%	34,806	34.50%	3,543	3.51%
Total:	**2,390,619**	**51.88%**	**2,084,975**	**45.25%**	**132,360**	**2.87%**

Candidates: Forest (Rep), Coleman (Dem), Cole (Lib)
Data Source: North Carolina State Board of Elections, 'statewide_precinct_sort' file, administrative precincts excluded.
District plan definition file: 'SBR22-8 Second Attempt.csv', modified 2/16/2022 8:02 PM
[EL20-LG-16G] - Generated 2/18/2022

Election Contest Report - 2016/2020 Composite

District Plan: SBR22-8 Second Attempt

District	Dem	% Dem	Rep	% Rep
1	43,641	38.45%	68,695	60.52%
2	43,689	41.94%	59,444	57.07%
3	54,204	52.21%	48,809	47.02%
4	48,582	47.50%	52,839	51.67%
5	62,170	56.66%	46,487	42.36%
6	23,268	34.42%	43,191	63.89%
7	58,752	49.68%	57,784	48.87%
8	44,213	37.91%	71,255	61.10%
9	40,381	39.64%	60,600	59.48%
10	39,367	37.49%	64,434	61.37%
11	54,254	50.57%	52,107	48.57%
12	34,112	39.99%	50,182	58.83%
13	62,220	53.11%	53,494	45.66%
14	67,204	68.29%	30,004	30.49%
15	66,576	65.14%	34,213	33.47%
16	67,259	64.08%	36,258	34.54%
17	57,850	54.77%	46,347	43.88%
18	60,105	56.81%	44,396	41.97%
19	54,371	54.10%	44,894	44.67%
20	81,140	70.73%	32,365	28.21%
21	47,534	49.25%	47,778	49.50%
22	81,539	77.76%	22,240	21.21%
23	74,803	64.54%	39,904	34.43%
24	39,037	49.25%	39,448	49.77%
25	42,259	40.09%	62,096	58.90%
26	56,516	51.24%	52,675	47.76%
27	60,882	59.82%	39,646	38.96%
28	64,629	59.19%	43,310	39.67%
29	34,657	32.63%	70,554	66.42%
30	29,355	26.70%	79,417	72.24%
31	56,405	48.72%	57,929	50.04%
32	54,606	56.02%	41,746	42.83%
33	31,002	29.99%	71,218	68.90%
34	47,199	44.33%	57,922	54.40%
35	41,538	36.58%	70,762	62.31%
36	26,139	23.71%	82,991	75.28%
37	63,907	53.50%	54,067	45.26%
38	76,419	75.93%	22,878	22.73%
39	65,390	64.67%	34,325	33.95%
40	64,921	70.79%	25,575	27.89%
41	71,783	65.31%	36,758	33.44%
42	39,073	34.20%	73,815	64.61%
43	36,876	38.11%	58,807	60.78%
44	28,539	27.51%	74,114	71.44%
45	32,322	29.23%	76,976	69.61%
46	31,859	30.47%	71,698	68.58%
47	42,176	36.06%	73,301	62.67%
48	57,084	48.39%	59,426	50.38%

Values represent average vote count from 12 contests: 2016 President and Lieutenant Governor; 2020 President, US Senate, Governor, Lieutenant Governor, Attorney General, Auditor, Commissioner of Agriculture, Commissioner of Labor, Secretary of State, and Treasurer.

Data Source: North Carolina State Board of Elections, 'statewide_precinct_sort' files, administrative precincts excluded.

District plan definition file: 'SBR22-8 Second Attempt.csv', modified 2/16/2022 8:02 PM

[EL20-CMP-1620G] - Generated 2/18/2022

Election Contest Report - 2016/2020 Composite

District Plan: SBR22-8 Second Attempt

District	Dem	% Dem	Rep	% Rep
49	64,301	56.23%	48,453	42.37%
50	41,212	35.52%	73,364	63.23%
Total:	**2,567,320**	**48.54%**	**2,660,991**	**50.31%**

Values represent average vote count from 12 contests: 2016 President and Lieutenant Governor; 2020 President, US Senate, Governor, Lieutenant Governor, Attorney General, Auditor, Commissioner of Agriculture, Commissioner of Labor, Secretary of State, and Treasurer.

Data Source: North Carolina State Board of Elections, 'statewide_precinct_sort' files, administrative precincts excluded.

District plan definition file: 'SBR22-8 Second Attempt.csv', modified 2/16/2022 8:02 PM

[EL20-CMP-1620G] - Generated 2/18/2022

County - District Report

District Plan: SBR22-8 Second Attempt

County	District	Total County Population	Total District Population	County Pop in District	Percent of County Pop in District	Percent of District Pop in County
Alamance	25	171,415	217,130	171,415	100.00 %	78.95 %
Alexander	36	36,444	218,292	36,444	100.00 %	16.70 %
Alleghany	47	10,888	209,958	10,888	100.00 %	5.19 %
Anson	29	22,055	218,867	22,055	100.00 %	10.08 %
Ashe	47	26,577	209,958	26,577	100.00 %	12.66 %
Avery	47	17,806	209,958	17,806	100.00 %	8.48 %
Beaufort	2	44,652	200,494	44,652	100.00 %	22.27 %
Bertie	3	17,934	198,430	17,934	100.00 %	9.04 %
Bladen	9	29,606	202,791	29,606	100.00 %	14.60 %
Brunswick	8	136,693	200,436	136,693	100.00 %	68.20 %
Buncombe	48	269,452	202,531	66,922	24.84 %	33.04 %
	49	269,452	202,530	202,530	75.16 %	100.00 %
Burke	44	87,570	200,453	87,570	100.00 %	43.69 %
Cabarrus	34	225,804	217,563	217,563	96.35 %	100.00 %
	35	225,804	216,849	8,241	3.65 %	3.80 %
Caldwell	45	80,652	218,526	57,916	71.81 %	26.50 %
	47	80,652	209,958	22,736	28.19 %	10.83 %
Camden	3	10,355	198,430	10,355	100.00 %	5.22 %
Carteret	1	67,686	199,750	67,686	100.00 %	33.89 %
Caswell	23	22,736	210,529	22,736	100.00 %	10.80 %
Catawba	45	160,610	218,526	160,610	100.00 %	73.50 %
Chatham	20	76,285	199,272	76,285	100.00 %	38.28 %
Cherokee	50	28,774	213,909	28,774	100.00 %	13.45 %
Chowan	1	13,708	199,750	13,708	100.00 %	6.86 %
Clay	50	11,089	213,909	11,089	100.00 %	5.18 %
Cleveland	46	99,519	208,541	99,519	100.00 %	47.72 %
Columbus	8	50,623	200,436	50,623	100.00 %	25.26 %
Craven	2	100,720	200,494	100,720	100.00 %	50.24 %
Cumberland	19	334,728	218,040	218,040	65.14 %	100.00 %
	21	334,728	216,415	116,688	34.86 %	53.92 %
Currituck	3	28,100	198,430	28,100	100.00 %	14.16 %
Dare	1	36,915	199,750	36,915	100.00 %	18.48 %
Davidson	30	168,930	211,642	168,930	100.00 %	79.82 %
Davie	30	42,712	211,642	42,712	100.00 %	20.18 %
Duplin	9	48,715	202,791	48,715	100.00 %	24.02 %
Durham	20	324,833	199,272	122,987	37.86 %	61.72 %
	22	324,833	201,846	201,846	62.14 %	100.00 %
Edgecombe	5	48,900	219,143	48,900	100.00 %	22.31 %
Forsyth	31	382,590	210,315	173,101	45.24 %	82.31 %
	32	382,590	209,489	209,489	54.76 %	100.00 %
Franklin	11	68,573	206,121	68,573	100.00 %	33.27 %

County - District Report

District Plan: SBR22-8 Second Attempt

County	District	Total County Population	Total District Population	County Pop in District	Percent of County Pop in District	Percent of District Pop in County
Gaston	43	227,943	201,870	201,870	88.56 %	100.00 %
	44	227,943	200,453	26,073	11.44 %	13.01 %
Gates	3	10,478	198,430	10,478	100.00 %	5.28 %
Graham	50	8,030	213,909	8,030	100.00 %	3.75 %
Granville	13	60,992	198,411	60,992	100.00 %	30.74 %
Greene	4	20,451	216,568	20,451	100.00 %	9.44 %
Guilford	26	541,299	217,918	126,822	23.43 %	58.20 %
	27	541,299	212,689	212,689	39.29 %	100.00 %
	28	541,299	201,788	201,788	37.28 %	100.00 %
Halifax	3	48,622	198,430	48,622	100.00 %	24.50 %
Harnett	12	133,568	200,794	133,568	100.00 %	66.52 %
Haywood	47	62,089	209,958	23,299	37.53 %	11.10 %
	50	62,089	213,909	38,790	62.47 %	18.13 %
Henderson	48	116,281	202,531	116,281	100.00 %	57.41 %
Hertford	3	21,552	198,430	21,552	100.00 %	10.86 %
Hoke	24	52,082	202,786	52,082	100.00 %	25.68 %
Hyde	1	4,589	199,750	4,589	100.00 %	2.30 %
Iredell	42	186,693	215,363	186,693	100.00 %	86.69 %
Jackson	50	43,109	213,909	43,109	100.00 %	20.15 %
Johnston	10	215,999	215,999	215,999	100.00 %	100.00 %
Jones	9	9,172	202,791	9,172	100.00 %	4.52 %
Lee	12	63,285	200,794	63,285	100.00 %	31.52 %
Lenoir	2	55,122	200,494	55,122	100.00 %	27.49 %
Lincoln	44	86,810	200,453	86,810	100.00 %	43.31 %
Macon	50	37,014	213,909	37,014	100.00 %	17.30 %
Madison	47	21,193	209,958	21,193	100.00 %	10.09 %
Martin	3	22,031	198,430	22,031	100.00 %	11.10 %
McDowell	46	44,578	208,541	44,578	100.00 %	21.38 %
Mecklenburg	37	1,115,482	217,151	217,151	19.47 %	100.00 %
	38	1,115,482	216,830	216,830	19.44 %	100.00 %
	39	1,115,482	218,750	218,750	19.61 %	100.00 %
	40	1,115,482	216,475	216,475	19.41 %	100.00 %
	41	1,115,482	217,606	217,606	19.51 %	100.00 %
	42	1,115,482	215,363	28,670	2.57 %	13.31 %
Mitchell	47	14,903	209,958	14,903	100.00 %	7.10 %
Montgomery	29	25,751	218,867	25,751	100.00 %	11.77 %
Moore	21	99,727	216,415	99,727	100.00 %	46.08 %
Nash	11	94,970	206,121	94,970	100.00 %	46.07 %
New Hanover	7	225,702	212,582	212,582	94.19 %	100.00 %
	8	225,702	200,436	13,120	5.81 %	6.55 %
Northampton	3	17,471	198,430	17,471	100.00 %	8.80 %
Onslow	6	204,576	204,576	204,576	100.00 %	100.00 %

County - District Report

District Plan: SBR22-8 Second Attempt

County	District	Total County Population	Total District Population	County Pop in District	Percent of County Pop in District	Percent of District Pop in County
Orange	23	148,696	210,529	148,696	100.00 %	70.63 %
Pamlico	1	12,276	199,750	12,276	100.00 %	6.15 %
Pasquotank	1	40,568	199,750	40,568	100.00 %	20.31 %
Pender	9	60,203	202,791	60,203	100.00 %	29.69 %
Perquimans	1	13,005	199,750	13,005	100.00 %	6.51 %
Person	23	39,097	210,529	39,097	100.00 %	18.57 %
Pitt	5	170,243	219,143	170,243	100.00 %	77.69 %
Polk	48	19,328	202,531	19,328	100.00 %	9.54 %
Randolph	25	144,171	217,130	45,715	31.71 %	21.05 %
	29	144,171	218,867	98,456	68.29 %	44.98 %
Richmond	29	42,946	218,867	42,946	100.00 %	19.62 %
Robeson	24	116,530	202,786	116,530	100.00 %	57.46 %
Rockingham	26	91,096	217,918	91,096	100.00 %	41.80 %
Rowan	33	146,875	209,379	146,875	100.00 %	70.15 %
Rutherford	46	64,444	208,541	64,444	100.00 %	30.90 %
Sampson	9	59,036	202,791	55,095	93.32 %	27.17 %
	12	59,036	200,794	3,941	6.68 %	1.96 %
Scotland	24	34,174	202,786	34,174	100.00 %	16.85 %
Stanly	33	62,504	209,379	62,504	100.00 %	29.85 %
Stokes	36	44,520	218,292	44,520	100.00 %	20.39 %
Surry	36	71,359	218,292	71,359	100.00 %	32.69 %
Swain	50	14,117	213,909	14,117	100.00 %	6.60 %
Transylvania	50	32,986	213,909	32,986	100.00 %	15.42 %
Tyrrell	3	3,245	198,430	3,245	100.00 %	1.64 %
Union	29	238,267	218,867	29,659	12.45 %	13.55 %
	35	238,267	216,849	208,608	87.55 %	96.20 %
Vance	11	42,578	206,121	42,578	100.00 %	20.66 %
Wake	13	1,129,410	198,411	137,419	12.17 %	69.26 %
	14	1,129,410	198,368	198,368	17.56 %	100.00 %
	15	1,129,410	198,393	198,393	17.57 %	100.00 %
	16	1,129,410	198,361	198,361	17.56 %	100.00 %
	17	1,129,410	198,379	198,379	17.56 %	100.00 %
	18	1,129,410	198,490	198,490	17.57 %	100.00 %
Warren	3	18,642	198,430	18,642	100.00 %	9.39 %
Washington	1	11,003	199,750	11,003	100.00 %	5.51 %
Watauga	47	54,086	209,958	54,086	100.00 %	25.76 %
Wayne	4	117,333	216,568	117,333	100.00 %	54.18 %
Wilkes	36	65,969	218,292	65,969	100.00 %	30.22 %
Wilson	4	78,784	216,568	78,784	100.00 %	36.38 %
Yadkin	31	37,214	210,315	37,214	100.00 %	17.69 %
Yancey	47	18,470	209,958	18,470	100.00 %	8.80 %
			Assigned Geography Total:	**10,439,388**		

County - District Report

District Plan: SBR22-8 Second Attempt

Report display: all assigned counties

Total Counties Statewide: 100

Fully Assigned Counties: 100

Partially Assigned Counties: 0

Fully Unassigned Counties: 0

Total Districts Assigned: 50

Split Counties: 15

District - County Report

District Plan: SBR22-8 Second Attempt

District	County	Total District Population	Total County Population	District Pop in County	Percent of District Pop in County	Percent of County Pop in District
1	Carteret	199,750	67,686	67,686	33.89 %	100.00 %
	Chowan	199,750	13,708	13,708	6.86 %	100.00 %
	Dare	199,750	36,915	36,915	18.48 %	100.00 %
	Hyde	199,750	4,589	4,589	2.30 %	100.00 %
	Pamlico	199,750	12,276	12,276	6.15 %	100.00 %
	Pasquotank	199,750	40,568	40,568	20.31 %	100.00 %
	Perquimans	199,750	13,005	13,005	6.51 %	100.00 %
	Washington	199,750	11,003	11,003	5.51 %	100.00 %
2	Beaufort	200,494	44,652	44,652	22.27 %	100.00 %
	Craven	200,494	100,720	100,720	50.24 %	100.00 %
	Lenoir	200,494	55,122	55,122	27.49 %	100.00 %
3	Bertie	198,430	17,934	17,934	9.04 %	100.00 %
	Camden	198,430	10,355	10,355	5.22 %	100.00 %
	Currituck	198,430	28,100	28,100	14.16 %	100.00 %
	Gates	198,430	10,478	10,478	5.28 %	100.00 %
	Halifax	198,430	48,622	48,622	24.50 %	100.00 %
	Hertford	198,430	21,552	21,552	10.86 %	100.00 %
	Martin	198,430	22,031	22,031	11.10 %	100.00 %
	Northampton	198,430	17,471	17,471	8.80 %	100.00 %
	Tyrrell	198,430	3,245	3,245	1.64 %	100.00 %
	Warren	198,430	18,642	18,642	9.39 %	100.00 %
4	Greene	216,568	20,451	20,451	9.44 %	100.00 %
	Wayne	216,568	117,333	117,333	54.18 %	100.00 %
	Wilson	216,568	78,784	78,784	36.38 %	100.00 %
5	Edgecombe	219,143	48,900	48,900	22.31 %	100.00 %
	Pitt	219,143	170,243	170,243	77.69 %	100.00 %
6	Onslow	204,576	204,576	204,576	100.00 %	100.00 %
7	New Hanover	212,582	225,702	212,582	100.00 %	94.19 %
8	Brunswick	200,436	136,693	136,693	68.20 %	100.00 %
	Columbus	200,436	50,623	50,623	25.26 %	100.00 %
	New Hanover	200,436	225,702	13,120	6.55 %	5.81 %
9	Bladen	202,791	29,606	29,606	14.60 %	100.00 %
	Duplin	202,791	48,715	48,715	24.02 %	100.00 %
	Jones	202,791	9,172	9,172	4.52 %	100.00 %
	Pender	202,791	60,203	60,203	29.69 %	100.00 %
	Sampson	202,791	59,036	55,095	27.17 %	93.32 %
10	Johnston	215,999	215,999	215,999	100.00 %	100.00 %
11	Franklin	206,121	68,573	68,573	33.27 %	100.00 %
	Nash	206,121	94,970	94,970	46.07 %	100.00 %
	Vance	206,121	42,578	42,578	20.66 %	100.00 %

District - County Report

District Plan: SBR22-8 Second Attempt

District	County	Total District Population	Total County Population	District Pop in County	Percent of District Pop in County	Percent of County Pop in District
12	Harnett	200,794	133,568	133,568	66.52 %	100.00 %
	Lee	200,794	63,285	63,285	31.52 %	100.00 %
	Sampson	200,794	59,036	3,941	1.96 %	6.68 %
13	Granville	198,411	60,992	60,992	30.74 %	100.00 %
	Wake	198,411	1,129,410	137,419	69.26 %	12.17 %
14	Wake	198,368	1,129,410	198,368	100.00 %	17.56 %
15	Wake	198,393	1,129,410	198,393	100.00 %	17.57 %
16	Wake	198,361	1,129,410	198,361	100.00 %	17.56 %
17	Wake	198,379	1,129,410	198,379	100.00 %	17.56 %
18	Wake	198,490	1,129,410	198,490	100.00 %	17.57 %
19	Cumberland	218,040	334,728	218,040	100.00 %	65.14 %
20	Chatham	199,272	76,285	76,285	38.28 %	100.00 %
	Durham	199,272	324,833	122,987	61.72 %	37.86 %
21	Cumberland	216,415	334,728	116,688	53.92 %	34.86 %
	Moore	216,415	99,727	99,727	46.08 %	100.00 %
22	Durham	201,846	324,833	201,846	100.00 %	62.14 %
23	Caswell	210,529	22,736	22,736	10.80 %	100.00 %
	Orange	210,529	148,696	148,696	70.63 %	100.00 %
	Person	210,529	39,097	39,097	18.57 %	100.00 %
24	Hoke	202,786	52,082	52,082	25.68 %	100.00 %
	Robeson	202,786	116,530	116,530	57.46 %	100.00 %
	Scotland	202,786	34,174	34,174	16.85 %	100.00 %
25	Alamance	217,130	171,415	171,415	78.95 %	100.00 %
	Randolph	217,130	144,171	45,715	21.05 %	31.71 %
26	Guilford	217,918	541,299	126,822	58.20 %	23.43 %
	Rockingham	217,918	91,096	91,096	41.80 %	100.00 %
27	Guilford	212,689	541,299	212,689	100.00 %	39.29 %
28	Guilford	201,788	541,299	201,788	100.00 %	37.28 %
29	Anson	218,867	22,055	22,055	10.08 %	100.00 %
	Montgomery	218,867	25,751	25,751	11.77 %	100.00 %
	Randolph	218,867	144,171	98,456	44.98 %	68.29 %
	Richmond	218,867	42,946	42,946	19.62 %	100.00 %
	Union	218,867	238,267	29,659	13.55 %	12.45 %
30	Davidson	211,642	168,930	168,930	79.82 %	100.00 %
	Davie	211,642	42,712	42,712	20.18 %	100.00 %
31	Forsyth	210,315	382,590	173,101	82.31 %	45.24 %
	Yadkin	210,315	37,214	37,214	17.69 %	100.00 %
32	Forsyth	209,489	382,590	209,489	100.00 %	54.76 %
33	Rowan	209,379	146,875	146,875	70.15 %	100.00 %
	Stanly	209,379	62,504	62,504	29.85 %	100.00 %
34	Cabarrus	217,563	225,804	217,563	100.00 %	96.35 %

District - County Report

District Plan: SBR22-8 Second Attempt

District	County	Total District Population	Total County Population	District Pop in County	Percent of District Pop in County	Percent of County Pop in District
35	Cabarrus	216,849	225,804	8,241	3.80 %	3.65 %
	Union	216,849	238,267	208,608	96.20 %	87.55 %
36	Alexander	218,292	36,444	36,444	16.70 %	100.00 %
	Stokes	218,292	44,520	44,520	20.39 %	100.00 %
	Surry	218,292	71,359	71,359	32.69 %	100.00 %
	Wilkes	218,292	65,969	65,969	30.22 %	100.00 %
37	Mecklenburg	217,151	1,115,482	217,151	100.00 %	19.47 %
38	Mecklenburg	216,830	1,115,482	216,830	100.00 %	19.44 %
39	Mecklenburg	218,750	1,115,482	218,750	100.00 %	19.61 %
40	Mecklenburg	216,475	1,115,482	216,475	100.00 %	19.41 %
41	Mecklenburg	217,606	1,115,482	217,606	100.00 %	19.51 %
42	Iredell	215,363	186,693	186,693	86.69 %	100.00 %
	Mecklenburg	215,363	1,115,482	28,670	13.31 %	2.57 %
43	Gaston	201,870	227,943	201,870	100.00 %	88.56 %
44	Burke	200,453	87,570	87,570	43.69 %	100.00 %
	Gaston	200,453	227,943	26,073	13.01 %	11.44 %
	Lincoln	200,453	86,810	86,810	43.31 %	100.00 %
45	Caldwell	218,526	80,652	57,916	26.50 %	71.81 %
	Catawba	218,526	160,610	160,610	73.50 %	100.00 %
46	Cleveland	208,541	99,519	99,519	47.72 %	100.00 %
	McDowell	208,541	44,578	44,578	21.38 %	100.00 %
	Rutherford	208,541	64,444	64,444	30.90 %	100.00 %
47	Alleghany	209,958	10,888	10,888	5.19 %	100.00 %
	Ashe	209,958	26,577	26,577	12.66 %	100.00 %
	Avery	209,958	17,806	17,806	8.48 %	100.00 %
	Caldwell	209,958	80,652	22,736	10.83 %	28.19 %
	Haywood	209,958	62,089	23,299	11.10 %	37.53 %
	Madison	209,958	21,193	21,193	10.09 %	100.00 %
	Mitchell	209,958	14,903	14,903	7.10 %	100.00 %
	Watauga	209,958	54,086	54,086	25.76 %	100.00 %
	Yancey	209,958	18,470	18,470	8.80 %	100.00 %
48	Buncombe	202,531	269,452	66,922	33.04 %	24.84 %
	Henderson	202,531	116,281	116,281	57.41 %	100.00 %
	Polk	202,531	19,328	19,328	9.54 %	100.00 %
49	Buncombe	202,530	269,452	202,530	100.00 %	75.16 %

District - County Report

District Plan: SBR22-8 Second Attempt

District	County	Total District Population	Total County Population	District Pop in County	Percent of District Pop in County	Percent of County Pop in District
50	Cherokee	213,909	28,774	28,774	13.45 %	100.00 %
	Clay	213,909	11,089	11,089	5.18 %	100.00 %
	Graham	213,909	8,030	8,030	3.75 %	100.00 %
	Haywood	213,909	62,089	38,790	18.13 %	62.47 %
	Jackson	213,909	43,109	43,109	20.15 %	100.00 %
	Macon	213,909	37,014	37,014	17.30 %	100.00 %
	Swain	213,909	14,117	14,117	6.60 %	100.00 %
	Transylvania	213,909	32,986	32,986	15.42 %	100.00 %
			Total:	**10,439,388**		

Total Districts Assigned: 50

Total Counties Statewide: 100

Fully Assigned Counties: 100

Partially Assigned Counties: 0

Fully Unassigned Counties: 0

Split Counties: 15

Municipality - District Report

District Plan: SBR22-8 Second Attempt

Municipality	District	Total Muni Population	Total District Population	Muni Pop in District	Percent of Muni Pop in District	Percent of District Pop in Muni
Aberdeen	21	8,516	216,415	8,516	100.00 %	3.94 %
Ahoskie	3	4,891	198,430	4,891	100.00 %	2.46 %
Alamance	25	988	217,130	988	100.00 %	0.46 %
Albemarle	33	16,432	209,379	16,432	100.00 %	7.85 %
Alliance	1	733	199,750	733	100.00 %	0.37 %
Andrews	50	1,667	213,909	1,667	100.00 %	0.78 %
Angier	12	5,265	200,794	4,709	89.44 %	2.35 %
	14	5,265	198,368	5	0.09 %	0.00 %
	17	5,265	198,379	551	10.47 %	0.28 %
Ansonville	29	440	218,867	440	100.00 %	0.20 %
Apex	16	58,780	198,361	10,191	17.34 %	5.14 %
	17	58,780	198,379	48,589	82.66 %	24.49 %
Arapahoe	1	416	199,750	416	100.00 %	0.21 %
Archdale	25	11,907	217,130	0	0.00 %	0.00 %
	27	11,907	212,689	380	3.19 %	0.18 %
	29	11,907	218,867	11,527	96.81 %	5.27 %
Archer Lodge	10	4,797	215,999	4,797	100.00 %	2.22 %
Asheboro	25	27,156	217,130	1,217	4.48 %	0.56 %
	29	27,156	218,867	25,939	95.52 %	11.85 %
Asheville	48	94,589	202,531	42,861	45.31 %	21.16 %
	49	94,589	202,530	51,728	54.69 %	25.54 %
Askewville	3	184	198,430	184	100.00 %	0.09 %
Atkinson	9	296	202,791	296	100.00 %	0.15 %
Atlantic Beach	1	1,364	199,750	1,364	100.00 %	0.68 %
Aulander	3	763	198,430	763	100.00 %	0.38 %
Aurora	2	455	200,494	455	100.00 %	0.23 %
Autryville	9	167	202,791	167	100.00 %	0.08 %
Ayden	5	4,977	219,143	4,977	100.00 %	2.27 %
Badin	33	2,024	209,379	2,024	100.00 %	0.97 %
Bailey	11	568	206,121	568	100.00 %	0.28 %
Bakersville	47	450	209,958	450	100.00 %	0.21 %
Bald Head Island	8	268	200,436	268	100.00 %	0.13 %
Banner Elk	47	1,049	209,958	1,049	100.00 %	0.50 %
Bath	2	245	200,494	245	100.00 %	0.12 %
Bayboro	1	1,161	199,750	1,161	100.00 %	0.58 %
Bear Grass	3	89	198,430	89	100.00 %	0.04 %
Beaufort	1	4,464	199,750	4,464	100.00 %	2.23 %
Beech Mountain	47	675	209,958	675	100.00 %	0.32 %
Belhaven	2	1,410	200,494	1,410	100.00 %	0.70 %
Belmont	43	15,010	201,870	15,010	100.00 %	7.44 %
Belville	8	2,406	200,436	2,406	100.00 %	1.20 %
Belwood	46	857	208,541	857	100.00 %	0.41 %

Municipality - District Report

District Plan: SBR22-8 Second Attempt

Municipality	District	Total Muni Population	Total District Population	Muni Pop in District	Percent of Muni Pop in District	Percent of District Pop in Muni
Benson	10	3,967	215,999	3,967	100.00 %	1.84 %
	12	3,967	200,794	0	0.00 %	0.00 %
Bermuda Run	30	3,120	211,642	3,120	100.00 %	1.47 %
Bessemer City	43	5,428	201,870	5,428	100.00 %	2.69 %
	44	5,428	200,453	0	0.00 %	0.00 %
Bethania	31	344	210,315	0	0.00 %	0.00 %
	32	344	209,489	344	100.00 %	0.16 %
Bethel	5	1,373	219,143	1,373	100.00 %	0.63 %
Beulaville	9	1,116	202,791	1,116	100.00 %	0.55 %
Biltmore Forest	48	1,409	202,531	1,409	100.00 %	0.70 %
	49	1,409	202,530	0	0.00 %	0.00 %
Biscoe	29	1,848	218,867	1,848	100.00 %	0.84 %
Black Creek	4	692	216,568	692	100.00 %	0.32 %
Black Mountain	49	8,426	202,530	8,426	100.00 %	4.16 %
Bladenboro	9	1,648	202,791	1,648	100.00 %	0.81 %
Blowing Rock	47	1,376	209,958	1,376	100.00 %	0.66 %
Boardman	8	166	200,436	166	100.00 %	0.08 %
Bogue	1	695	199,750	695	100.00 %	0.35 %
Boiling Spring Lakes	8	5,943	200,436	5,943	100.00 %	2.97 %
Boiling Springs	46	4,615	208,541	4,615	100.00 %	2.21 %
Bolivia	8	149	200,436	149	100.00 %	0.07 %
Bolton	8	519	200,436	519	100.00 %	0.26 %
Boone	47	19,092	209,958	19,092	100.00 %	9.09 %
Boonville	31	1,185	210,315	1,185	100.00 %	0.56 %
Bostic	46	355	208,541	355	100.00 %	0.17 %
Brevard	50	7,744	213,909	7,744	100.00 %	3.62 %
Bridgeton	2	349	200,494	349	100.00 %	0.17 %
Broadway	12	1,267	200,794	1,267	100.00 %	0.63 %
Brookford	45	442	218,526	442	100.00 %	0.20 %
Brunswick	8	973	200,436	973	100.00 %	0.49 %
Bryson City	50	1,558	213,909	1,558	100.00 %	0.73 %
Bunn	11	327	206,121	327	100.00 %	0.16 %
Burgaw	9	3,088	202,791	3,088	100.00 %	1.52 %
Burlington	25	57,303	217,130	55,481	96.82 %	25.55 %
	26	57,303	217,918	1,822	3.18 %	0.84 %
Burnsville	47	1,614	209,958	1,614	100.00 %	0.77 %
Butner	13	8,397	198,411	8,397	100.00 %	4.23 %
Cajah's Mountain	45	2,722	218,526	2,722	100.00 %	1.25 %
Calabash	8	2,011	200,436	2,011	100.00 %	1.00 %
Calypso	9	327	202,791	327	100.00 %	0.16 %
Cameron	21	244	216,415	244	100.00 %	0.11 %

Municipality - District Report

District Plan: SBR22-8 Second Attempt

Municipality	District	Total Muni Population	Total District Population	Muni Pop in District	Percent of Muni Pop in District	Percent of District Pop in Muni
Candor	21	813	216,415	0	0.00 %	0.00 %
	29	813	218,867	813	100.00 %	0.37 %
Canton	47	4,422	209,958	4,422	100.00 %	2.11 %
Cape Carteret	1	2,224	199,750	2,224	100.00 %	1.11 %
Carolina Beach	7	6,564	212,582	6,564	100.00 %	3.09 %
Carolina Shores	8	4,588	200,436	4,588	100.00 %	2.29 %
Carrboro	23	21,295	210,529	21,295	100.00 %	10.11 %
Carthage	21	2,775	216,415	2,775	100.00 %	1.28 %
Cary	15	174,721	198,393	8,044	4.60 %	4.05 %
	16	174,721	198,361	111,445	63.78 %	56.18 %
	17	174,721	198,379	51,523	29.49 %	25.97 %
	20	174,721	199,272	3,709	2.12 %	1.86 %
Casar	46	305	208,541	305	100.00 %	0.15 %
Castalia	11	264	206,121	264	100.00 %	0.13 %
Caswell Beach	8	395	200,436	395	100.00 %	0.20 %
Catawba	45	702	218,526	702	100.00 %	0.32 %
Cedar Point	1	1,764	199,750	1,764	100.00 %	0.88 %
Cedar Rock	45	301	218,526	301	100.00 %	0.14 %
Cerro Gordo	8	131	200,436	131	100.00 %	0.07 %
Chadbourn	8	1,574	200,436	1,574	100.00 %	0.79 %
Chapel Hill	20	61,960	199,272	2,906	4.69 %	1.46 %
	23	61,960	210,529	59,054	95.31 %	28.05 %
Charlotte	37	874,579	217,151	186,588	21.33 %	85.93 %
	38	874,579	216,830	213,710	24.44 %	98.56 %
	39	874,579	218,750	182,696	20.89 %	83.52 %
	40	874,579	216,475	174,962	20.01 %	80.82 %
	41	874,579	217,606	116,623	13.33 %	53.59 %
Cherryville	44	6,078	200,453	6,078	100.00 %	3.03 %
Chimney Rock Village	46	140	208,541	140	100.00 %	0.07 %
China Grove	33	4,434	209,379	4,434	100.00 %	2.12 %
Chocowinity	2	722	200,494	722	100.00 %	0.36 %
Claremont	45	1,692	218,526	1,692	100.00 %	0.77 %
Clarkton	9	614	202,791	614	100.00 %	0.30 %
Clayton	10	26,307	215,999	26,307	100.00 %	12.18 %
	14	26,307	198,368	0	0.00 %	0.00 %
	18	26,307	198,490	0	0.00 %	0.00 %
Clemmons	31	21,163	210,315	21,163	100.00 %	10.06 %
Cleveland	33	846	209,379	846	100.00 %	0.40 %
Clinton	9	8,383	202,791	8,383	100.00 %	4.13 %
Clyde	47	1,368	209,958	1,368	100.00 %	0.65 %
Coats	12	2,155	200,794	2,155	100.00 %	1.07 %
Cofield	3	267	198,430	267	100.00 %	0.13 %

Municipality - District Report

District Plan: SBR22-8 Second Attempt

Municipality	District	Total Muni Population	Total District Population	Muni Pop in District	Percent of Muni Pop in District	Percent of District Pop in Muni
Colerain	3	217	198,430	217	100.00 %	0.11 %
Columbia	3	610	198,430	610	100.00 %	0.31 %
Columbus	48	1,060	202,531	1,060	100.00 %	0.52 %
Como	3	67	198,430	67	100.00 %	0.03 %
Concord	34	105,240	217,563	105,240	100.00 %	48.37 %
Conetoe	5	198	219,143	198	100.00 %	0.09 %
Connelly Springs	44	1,529	200,453	1,529	100.00 %	0.76 %
Conover	45	8,421	218,526	8,421	100.00 %	3.85 %
Conway	3	752	198,430	752	100.00 %	0.38 %
Cooleemee	30	940	211,642	940	100.00 %	0.44 %
Cornelius	41	31,412	217,606	12,421	39.54 %	5.71 %
	42	31,412	215,363	18,991	60.46 %	8.82 %
Cove City	2	378	200,494	378	100.00 %	0.19 %
Cramerton	43	5,296	201,870	5,296	100.00 %	2.62 %
Creedmoor	13	4,866	198,411	4,866	100.00 %	2.45 %
Creswell	1	207	199,750	207	100.00 %	0.10 %
Crossnore	47	143	209,958	143	100.00 %	0.07 %
Dallas	43	5,927	201,870	5,927	100.00 %	2.94 %
Danbury	36	189	218,292	189	100.00 %	0.09 %
Davidson	41	15,106	217,606	14,728	97.50 %	6.77 %
	42	15,106	215,363	378	2.50 %	0.18 %
Dellview	44	6	200,453	6	100.00 %	0.00 %
Denton	30	1,494	211,642	1,494	100.00 %	0.71 %
Dillsboro	50	213	213,909	213	100.00 %	0.10 %
Dobbins Heights	29	687	218,867	687	100.00 %	0.31 %
Dobson	36	1,462	218,292	1,462	100.00 %	0.67 %
Dortches	11	1,082	206,121	1,082	100.00 %	0.52 %
Dover	2	349	200,494	349	100.00 %	0.17 %
Drexel	44	1,760	200,453	1,760	100.00 %	0.88 %
Dublin	9	267	202,791	267	100.00 %	0.13 %
Duck	1	742	199,750	742	100.00 %	0.37 %
Dunn	12	8,446	200,794	8,446	100.00 %	4.21 %
Durham	13	283,506	198,411	269	0.09 %	0.14 %
	16	283,506	198,361	0	0.00 %	0.00 %
	20	283,506	199,272	115,188	40.63 %	57.80 %
	22	283,506	201,846	167,905	59.22 %	83.18 %
	23	283,506	210,529	144	0.05 %	0.07 %
Earl	46	198	208,541	198	100.00 %	0.09 %
East Arcadia	9	418	202,791	418	100.00 %	0.21 %
East Bend	31	634	210,315	634	100.00 %	0.30 %
East Laurinburg	24	234	202,786	234	100.00 %	0.12 %
Eastover	19	3,656	218,040	3,656	100.00 %	1.68 %

Municipality - District Report

District Plan: SBR22-8 Second Attempt

Municipality	District	Total Muni Population	Total District Population	Muni Pop in District	Percent of Muni Pop in District	Percent of District Pop in Muni
East Spencer	33	1,567	209,379	1,567	100.00 %	0.75 %
Eden	26	15,421	217,918	15,421	100.00 %	7.08 %
Edenton	1	4,460	199,750	4,460	100.00 %	2.23 %
Elizabeth City	1	18,631	199,750	18,593	99.80 %	9.31 %
	3	18,631	198,430	38	0.20 %	0.02 %
Elizabethtown	9	3,296	202,791	3,296	100.00 %	1.63 %
Elkin	36	4,122	218,292	4,122	100.00 %	1.89 %
Elk Park	47	542	209,958	542	100.00 %	0.26 %
Ellenboro	46	723	208,541	723	100.00 %	0.35 %
Ellerbe	29	864	218,867	864	100.00 %	0.39 %
Elm City	4	1,218	216,568	1,218	100.00 %	0.56 %
	11	1,218	206,121	0	0.00 %	0.00 %
Elon	25	11,336	217,130	11,336	100.00 %	5.22 %
Emerald Isle	1	3,847	199,750	3,847	100.00 %	1.93 %
Enfield	3	1,865	198,430	1,865	100.00 %	0.94 %
Erwin	12	4,542	200,794	4,542	100.00 %	2.26 %
Eureka	4	214	216,568	214	100.00 %	0.10 %
Everetts	3	150	198,430	150	100.00 %	0.08 %
Fair Bluff	8	709	200,436	709	100.00 %	0.35 %
Fairmont	24	2,191	202,786	2,191	100.00 %	1.08 %
Fairview	35	3,456	216,849	3,456	100.00 %	1.59 %
Faison	9	784	202,791	784	100.00 %	0.39 %
Faith	33	819	209,379	819	100.00 %	0.39 %
Falcon	9	324	202,791	0	0.00 %	0.00 %
	19	324	218,040	324	100.00 %	0.15 %
Falkland	5	47	219,143	47	100.00 %	0.02 %
Fallston	46	627	208,541	627	100.00 %	0.30 %
Farmville	5	4,461	219,143	4,461	100.00 %	2.04 %
Fayetteville	19	208,501	218,040	111,167	53.32 %	50.98 %
	21	208,501	216,415	97,334	46.68 %	44.98 %
Flat Rock	48	3,486	202,531	3,486	100.00 %	1.72 %
Fletcher	48	7,987	202,531	7,987	100.00 %	3.94 %
Fontana Dam	50	13	213,909	13	100.00 %	0.01 %
Forest City	46	7,377	208,541	7,377	100.00 %	3.54 %
Forest Hills	50	303	213,909	303	100.00 %	0.14 %
Fountain	5	385	219,143	385	100.00 %	0.18 %
Four Oaks	10	2,158	215,999	2,158	100.00 %	1.00 %
Foxfire	21	1,288	216,415	1,288	100.00 %	0.60 %
Franklin	50	4,175	213,909	4,175	100.00 %	1.95 %
Franklinton	11	2,456	206,121	2,456	100.00 %	1.19 %
Franklinville	25	1,197	217,130	1,197	100.00 %	0.55 %
Fremont	4	1,196	216,568	1,196	100.00 %	0.55 %

Municipality - District Report

District Plan: SBR22-8 Second Attempt

Municipality	District	Total Muni Population	Total District Population	Muni Pop in District	Percent of Muni Pop in District	Percent of District Pop in Muni
Fuquay-Varina	12	34,152	200,794	0	0.00 %	0.00 %
	14	34,152	198,368	2,779	8.14 %	1.40 %
	15	34,152	198,393	1,900	5.56 %	0.96 %
	17	34,152	198,379	29,473	86.30 %	14.86 %
Gamewell	45	3,702	218,526	65	1.76 %	0.03 %
	47	3,702	209,958	3,637	98.24 %	1.73 %
Garland	9	595	202,791	595	100.00 %	0.29 %
Garner	14	31,159	198,368	30,669	98.43 %	15.46 %
	15	31,159	198,393	490	1.57 %	0.25 %
Garysburg	3	904	198,430	904	100.00 %	0.46 %
Gaston	3	1,008	198,430	1,008	100.00 %	0.51 %
Gastonia	43	80,411	201,870	80,411	100.00 %	39.83 %
	44	80,411	200,453	0	0.00 %	0.00 %
Gatesville	3	267	198,430	267	100.00 %	0.13 %
Gibson	24	449	202,786	449	100.00 %	0.22 %
Gibsonville	25	8,920	217,130	4,278	47.96 %	1.97 %
	26	8,920	217,918	4,642	52.04 %	2.13 %
Glen Alpine	44	1,529	200,453	1,529	100.00 %	0.76 %
Godwin	19	128	218,040	128	100.00 %	0.06 %
Goldsboro	4	33,657	216,568	33,657	100.00 %	15.54 %
Goldston	20	234	199,272	234	100.00 %	0.12 %
Graham	25	17,157	217,130	17,157	100.00 %	7.90 %
Grandfather Village	47	95	209,958	95	100.00 %	0.05 %
Granite Falls	45	4,965	218,526	4,965	100.00 %	2.27 %
Granite Quarry	33	2,984	209,379	2,984	100.00 %	1.43 %
Grantsboro	1	692	199,750	692	100.00 %	0.35 %
Greenevers	9	567	202,791	567	100.00 %	0.28 %
Green Level	25	3,152	217,130	3,152	100.00 %	1.45 %
Greensboro	26	299,035	217,918	65,210	21.81 %	29.92 %
	27	299,035	212,689	77,044	25.76 %	36.22 %
	28	299,035	201,788	156,781	52.43 %	77.70 %
Greenville	5	87,521	219,143	87,521	100.00 %	39.94 %
Grifton	2	2,448	200,494	147	6.00 %	0.07 %
	5	2,448	219,143	2,301	94.00 %	1.05 %
Grimesland	5	386	219,143	386	100.00 %	0.18 %
Grover	46	802	208,541	802	100.00 %	0.38 %
Halifax	3	170	198,430	170	100.00 %	0.09 %
Hamilton	3	306	198,430	306	100.00 %	0.15 %
Hamlet	29	6,025	218,867	6,025	100.00 %	2.75 %
Harmony	42	543	215,363	543	100.00 %	0.25 %
Harrells	9	160	202,791	160	100.00 %	0.08 %
Harrellsville	3	85	198,430	85	100.00 %	0.04 %

Municipality - District Report

District Plan: SBR22-8 Second Attempt

Municipality	District	Total Muni Population	Total District Population	Muni Pop in District	Percent of Muni Pop in District	Percent of District Pop in Muni
Harrisburg	34	18,967	217,563	18,967	100.00 %	8.72 %
Hassell	3	49	198,430	49	100.00 %	0.02 %
Havelock	2	16,621	200,494	16,621	100.00 %	8.29 %
Haw River	25	2,252	217,130	2,252	100.00 %	1.04 %
Hayesville	50	461	213,909	461	100.00 %	0.22 %
Hemby Bridge	35	1,614	216,849	1,614	100.00 %	0.74 %
Henderson	11	15,060	206,121	15,060	100.00 %	7.31 %
Hendersonville	48	15,137	202,531	15,137	100.00 %	7.47 %
Hertford	1	1,934	199,750	1,934	100.00 %	0.97 %
Hickory	44	43,490	200,453	79	0.18 %	0.04 %
	45	43,490	218,526	43,411	99.82 %	19.87 %
Highlands	50	1,072	213,909	1,072	100.00 %	0.50 %
High Point	27	114,059	212,689	107,321	94.09 %	50.46 %
	29	114,059	218,867	8	0.01 %	0.00 %
	30	114,059	211,642	6,646	5.83 %	3.14 %
	32	114,059	209,489	84	0.07 %	0.04 %
High Shoals	44	595	200,453	595	100.00 %	0.30 %
Hildebran	44	1,679	200,453	1,679	100.00 %	0.84 %
Hillsborough	23	9,660	210,529	9,660	100.00 %	4.59 %
Hobgood	3	268	198,430	268	100.00 %	0.14 %
Hoffman	29	418	218,867	418	100.00 %	0.19 %
Holden Beach	8	921	200,436	921	100.00 %	0.46 %
Holly Ridge	6	4,171	204,576	4,171	100.00 %	2.04 %
Holly Springs	15	41,239	198,393	2,777	6.73 %	1.40 %
	17	41,239	198,379	38,462	93.27 %	19.39 %
Hookerton	4	413	216,568	413	100.00 %	0.19 %
Hope Mills	19	17,808	218,040	17,808	100.00 %	8.17 %
Hot Springs	47	520	209,958	520	100.00 %	0.25 %
Hudson	45	3,780	218,526	3,780	100.00 %	1.73 %
Huntersville	41	61,376	217,606	51,709	84.25 %	23.76 %
	42	61,376	215,363	9,667	15.75 %	4.49 %
Indian Beach	1	223	199,750	223	100.00 %	0.11 %
Indian Trail	35	39,997	216,849	39,997	100.00 %	18.44 %
Jackson	3	430	198,430	430	100.00 %	0.22 %
Jacksonville	6	72,723	204,576	72,723	100.00 %	35.55 %
Jamestown	27	3,668	212,689	3,668	100.00 %	1.72 %
Jamesville	3	424	198,430	424	100.00 %	0.21 %
Jefferson	47	1,622	209,958	1,622	100.00 %	0.77 %
Jonesville	31	2,308	210,315	2,308	100.00 %	1.10 %
Kannapolis	33	53,114	209,379	10,268	19.33 %	4.90 %
	34	53,114	217,563	42,846	80.67 %	19.69 %
Kelford	3	203	198,430	203	100.00 %	0.10 %

Municipality - District Report

District Plan: SBR22-8 Second Attempt

Municipality	District	Total Muni Population	Total District Population	Muni Pop in District	Percent of Muni Pop in District	Percent of District Pop in Muni
Kenansville	9	770	202,791	770	100.00 %	0.38 %
Kenly	4	1,491	216,568	198	13.28 %	0.09 %
	10	1,491	215,999	1,293	86.72 %	0.60 %
Kernersville	27	26,449	212,689	502	1.90 %	0.24 %
	32	26,449	209,489	25,947	98.10 %	12.39 %
Kill Devil Hills	1	7,656	199,750	7,656	100.00 %	3.83 %
King	32	7,197	209,489	591	8.21 %	0.28 %
	36	7,197	218,292	6,606	91.79 %	3.03 %
Kings Mountain	43	11,142	201,870	1,110	9.96 %	0.55 %
	46	11,142	208,541	10,032	90.04 %	4.81 %
Kingstown	46	656	208,541	656	100.00 %	0.31 %
Kinston	2	19,900	200,494	19,900	100.00 %	9.93 %
Kittrell	11	132	206,121	132	100.00 %	0.06 %
Kitty Hawk	1	3,689	199,750	3,689	100.00 %	1.85 %
Knightdale	14	19,435	198,368	12,398	63.79 %	6.25 %
	18	19,435	198,490	7,037	36.21 %	3.55 %
Kure Beach	7	2,191	212,582	2,191	100.00 %	1.03 %
La Grange	2	2,595	200,494	2,595	100.00 %	1.29 %
Lake Lure	46	1,365	208,541	1,365	100.00 %	0.65 %
Lake Park	35	3,269	216,849	3,269	100.00 %	1.51 %
Lake Santeetlah	50	38	213,909	38	100.00 %	0.02 %
Lake Waccamaw	8	1,296	200,436	1,296	100.00 %	0.65 %
Landis	33	3,690	209,379	3,690	100.00 %	1.76 %
Lansing	47	126	209,958	126	100.00 %	0.06 %
Lasker	3	64	198,430	64	100.00 %	0.03 %
Lattimore	46	406	208,541	406	100.00 %	0.19 %
Laurel Park	48	2,250	202,531	2,250	100.00 %	1.11 %
Laurinburg	24	14,978	202,786	14,978	100.00 %	7.39 %
Lawndale	46	570	208,541	570	100.00 %	0.27 %
Leggett	5	37	219,143	37	100.00 %	0.02 %
Leland	8	22,908	200,436	22,908	100.00 %	11.43 %
Lenoir	45	18,352	218,526	13,830	75.36 %	6.33 %
	47	18,352	209,958	4,522	24.64 %	2.15 %
Lewiston Woodville	3	426	198,430	426	100.00 %	0.21 %
Lewisville	31	13,381	210,315	13,381	100.00 %	6.36 %
Lexington	30	19,632	211,642	19,632	100.00 %	9.28 %
Liberty	25	2,655	217,130	2,655	100.00 %	1.22 %
Lilesville	29	395	218,867	395	100.00 %	0.18 %
Lillington	12	4,735	200,794	4,735	100.00 %	2.36 %
Lincolnton	44	11,091	200,453	11,091	100.00 %	5.53 %
Linden	19	136	218,040	136	100.00 %	0.06 %
Littleton	3	559	198,430	559	100.00 %	0.28 %

Municipality - District Report

District Plan: SBR22-8 Second Attempt

Municipality	District	Total Muni Population	Total District Population	Muni Pop in District	Percent of Muni Pop in District	Percent of District Pop in Muni
Locust	33	4,537	209,379	3,996	88.08 %	1.91 %
	34	4,537	217,563	423	9.32 %	0.19 %
	35	4,537	216,849	118	2.60 %	0.05 %
Long View	44	5,088	200,453	735	14.45 %	0.37 %
	45	5,088	218,526	4,353	85.55 %	1.99 %
Louisburg	11	3,064	206,121	3,064	100.00 %	1.49 %
Love Valley	42	154	215,363	154	100.00 %	0.07 %
Lowell	43	3,654	201,870	3,654	100.00 %	1.81 %
Lucama	4	1,036	216,568	1,036	100.00 %	0.48 %
Lumber Bridge	24	82	202,786	82	100.00 %	0.04 %
Lumberton	24	19,025	202,786	19,025	100.00 %	9.38 %
McAdenville	43	890	201,870	890	100.00 %	0.44 %
Macclesfield	5	413	219,143	413	100.00 %	0.19 %
McDonald	24	94	202,786	94	100.00 %	0.05 %
McFarlan	29	94	218,867	94	100.00 %	0.04 %
Macon	3	110	198,430	110	100.00 %	0.06 %
Madison	26	2,129	217,918	2,129	100.00 %	0.98 %
Maggie Valley	50	1,687	213,909	1,687	100.00 %	0.79 %
Magnolia	9	831	202,791	831	100.00 %	0.41 %
Maiden	44	3,736	200,453	0	0.00 %	0.00 %
	45	3,736	218,526	3,736	100.00 %	1.71 %
Manteo	1	1,600	199,750	1,600	100.00 %	0.80 %
Marietta	24	111	202,786	111	100.00 %	0.05 %
Marion	46	7,717	208,541	7,717	100.00 %	3.70 %
Marshall	47	777	209,958	777	100.00 %	0.37 %
Mars Hill	47	2,007	209,958	2,007	100.00 %	0.96 %
Marshville	29	2,522	218,867	2,522	100.00 %	1.15 %
Marvin	35	6,358	216,849	6,358	100.00 %	2.93 %
Matthews	37	29,435	217,151	29,435	100.00 %	13.56 %
Maxton	24	2,110	202,786	2,110	100.00 %	1.04 %
Mayodan	26	2,418	217,918	2,418	100.00 %	1.11 %
Maysville	9	818	202,791	818	100.00 %	0.40 %
Mebane	23	17,797	210,529	3,171	17.82 %	1.51 %
	25	17,797	217,130	14,626	82.18 %	6.74 %
Mesic	1	144	199,750	144	100.00 %	0.07 %
Micro	10	458	215,999	458	100.00 %	0.21 %
Middleburg	11	101	206,121	101	100.00 %	0.05 %
Middlesex	11	912	206,121	912	100.00 %	0.44 %
Midland	34	4,684	217,563	4	0.09 %	0.00 %
	35	4,684	216,849	4,680	99.91 %	2.16 %
	40	4,684	216,475	0	0.00 %	0.00 %
Midway	30	4,742	211,642	4,742	100.00 %	2.24 %

Municipality - District Report

District Plan: SBR22-8 Second Attempt

Municipality	District	Total Muni Population	Total District Population	Muni Pop in District	Percent of Muni Pop in District	Percent of District Pop in Muni
Mills River	48	7,078	202,531	7,078	100.00 %	3.49 %
Milton	23	155	210,529	155	100.00 %	0.07 %
Mineral Springs	35	3,159	216,849	3,159	100.00 %	1.46 %
Minnesott Beach	1	530	199,750	530	100.00 %	0.27 %
Mint Hill	35	26,450	216,849	6	0.02 %	0.00 %
	40	26,450	216,475	26,444	99.98 %	12.22 %
Misenheimer	33	650	209,379	650	100.00 %	0.31 %
Mocksville	30	5,900	211,642	5,900	100.00 %	2.79 %
Momeyer	11	277	206,121	277	100.00 %	0.13 %
Monroe	29	34,562	218,867	225	0.65 %	0.10 %
	35	34,562	216,849	34,337	99.35 %	15.83 %
Montreat	49	901	202,530	901	100.00 %	0.44 %
Mooresboro	46	293	208,541	293	100.00 %	0.14 %
Mooresville	42	50,193	215,363	50,193	100.00 %	23.31 %
Morehead City	1	9,556	199,750	9,556	100.00 %	4.78 %
Morganton	44	17,474	200,453	17,474	100.00 %	8.72 %
Morrisville	16	29,630	198,361	29,423	99.30 %	14.83 %
	20	29,630	199,272	207	0.70 %	0.10 %
Morven	29	329	218,867	329	100.00 %	0.15 %
Mount Airy	36	10,676	218,292	10,676	100.00 %	4.89 %
Mount Gilead	29	1,171	218,867	1,171	100.00 %	0.54 %
Mount Holly	43	17,703	201,870	17,703	100.00 %	8.77 %
Mount Olive	4	4,198	216,568	4,193	99.88 %	1.94 %
	9	4,198	202,791	5	0.12 %	0.00 %
Mount Pleasant	34	1,671	217,563	1,671	100.00 %	0.77 %
Murfreesboro	3	2,619	198,430	2,619	100.00 %	1.32 %
Murphy	50	1,608	213,909	1,608	100.00 %	0.75 %
Nags Head	1	3,168	199,750	3,168	100.00 %	1.59 %
Nashville	11	5,632	206,121	5,632	100.00 %	2.73 %
Navassa	8	1,367	200,436	1,367	100.00 %	0.68 %
New Bern	2	31,291	200,494	31,291	100.00 %	15.61 %
Newland	47	715	209,958	715	100.00 %	0.34 %
New London	33	607	209,379	607	100.00 %	0.29 %
Newport	1	4,364	199,750	4,364	100.00 %	2.18 %
Newton	45	13,148	218,526	13,148	100.00 %	6.02 %
Newton Grove	9	585	202,791	585	100.00 %	0.29 %
Norlina	3	920	198,430	920	100.00 %	0.46 %
Norman	29	100	218,867	100	100.00 %	0.05 %
North Topsail Beach	6	1,005	204,576	1,005	100.00 %	0.49 %
Northwest	8	703	200,436	703	100.00 %	0.35 %
North Wilkesboro	36	4,382	218,292	4,382	100.00 %	2.01 %
Norwood	33	2,367	209,379	2,367	100.00 %	1.13 %

Municipality - District Report

District Plan: SBR22-8 Second Attempt

Municipality	District	Total Muni Population	Total District Population	Muni Pop in District	Percent of Muni Pop in District	Percent of District Pop in Muni
Oakboro	33	2,128	209,379	2,128	100.00 %	1.02 %
Oak City	3	266	198,430	266	100.00 %	0.13 %
Oak Island	8	8,396	200,436	8,396	100.00 %	4.19 %
Oak Ridge	27	7,474	212,689	3	0.04 %	0.00 %
	28	7,474	201,788	7,471	99.96 %	3.70 %
Ocean Isle Beach	8	867	200,436	867	100.00 %	0.43 %
Old Fort	46	811	208,541	811	100.00 %	0.39 %
Oriental	1	880	199,750	880	100.00 %	0.44 %
Orrum	24	59	202,786	59	100.00 %	0.03 %
Ossipee	25	536	217,130	536	100.00 %	0.25 %
Oxford	13	8,628	198,411	8,628	100.00 %	4.35 %
Pantego	2	164	200,494	164	100.00 %	0.08 %
Parkton	24	504	202,786	504	100.00 %	0.25 %
Parmele	3	243	198,430	243	100.00 %	0.12 %
Patterson Springs	46	571	208,541	571	100.00 %	0.27 %
Peachland	29	390	218,867	390	100.00 %	0.18 %
Peletier	1	769	199,750	769	100.00 %	0.38 %
Pembroke	24	2,823	202,786	2,823	100.00 %	1.39 %
Pikeville	4	712	216,568	712	100.00 %	0.33 %
Pilot Mountain	36	1,440	218,292	1,440	100.00 %	0.66 %
Pinebluff	21	1,473	216,415	1,473	100.00 %	0.68 %
Pinehurst	21	17,581	216,415	17,581	100.00 %	8.12 %
Pine Knoll Shores	1	1,388	199,750	1,388	100.00 %	0.69 %
Pine Level	10	2,046	215,999	2,046	100.00 %	0.95 %
Pinetops	5	1,200	219,143	1,200	100.00 %	0.55 %
Pineville	39	10,602	218,750	10,602	100.00 %	4.85 %
Pink Hill	2	451	200,494	451	100.00 %	0.22 %
Pittsboro	20	4,537	199,272	4,537	100.00 %	2.28 %
Pleasant Garden	26	5,000	217,918	5,000	100.00 %	2.29 %
	27	5,000	212,689	0	0.00 %	0.00 %
Plymouth	1	3,320	199,750	3,320	100.00 %	1.66 %
Polkton	29	2,250	218,867	2,250	100.00 %	1.03 %
Polkville	46	516	208,541	516	100.00 %	0.25 %
Pollocksville	9	268	202,791	268	100.00 %	0.13 %
Powellsville	3	189	198,430	189	100.00 %	0.10 %
Princeton	10	1,315	215,999	1,315	100.00 %	0.61 %
Princeville	5	1,254	219,143	1,254	100.00 %	0.57 %
Proctorville	24	121	202,786	121	100.00 %	0.06 %
Raeford	24	4,559	202,786	4,559	100.00 %	2.25 %

Municipality - District Report

District Plan: SBR22-8 Second Attempt

Municipality	District	Total Muni Population	Total District Population	Muni Pop in District	Percent of Muni Pop in District	Percent of District Pop in Muni
Raleigh	13	467,665	198,411	88,167	18.85 %	44.44 %
	14	467,665	198,368	101,541	21.71 %	51.19 %
	15	467,665	198,393	159,867	34.18 %	80.58 %
	16	467,665	198,361	44,179	9.45 %	22.27 %
	18	467,665	198,490	72,352	15.47 %	36.45 %
	20	467,665	199,272	233	0.05 %	0.12 %
	22	467,665	201,846	1,326	0.28 %	0.66 %
Ramseur	25	1,774	217,130	1,774	100.00 %	0.82 %
Randleman	25	4,595	217,130	4,595	100.00 %	2.12 %
Ranlo	43	4,511	201,870	4,511	100.00 %	2.23 %
Raynham	24	60	202,786	60	100.00 %	0.03 %
Red Cross	33	762	209,379	762	100.00 %	0.36 %
Red Oak	11	3,342	206,121	3,342	100.00 %	1.62 %
Red Springs	24	3,087	202,786	3,087	100.00 %	1.52 %
Reidsville	26	14,583	217,918	14,583	100.00 %	6.69 %
Rennert	24	275	202,786	275	100.00 %	0.14 %
Rhodhiss	44	997	200,453	639	64.09 %	0.32 %
	45	997	218,526	358	35.91 %	0.16 %
Richfield	33	582	209,379	582	100.00 %	0.28 %
Richlands	6	2,287	204,576	2,287	100.00 %	1.12 %
Rich Square	3	894	198,430	894	100.00 %	0.45 %
River Bend	2	2,902	200,494	2,902	100.00 %	1.45 %
Roanoke Rapids	3	15,229	198,430	15,229	100.00 %	7.67 %
Robbins	21	1,168	216,415	1,168	100.00 %	0.54 %
Robbinsville	50	597	213,909	597	100.00 %	0.28 %
Robersonville	3	1,269	198,430	1,269	100.00 %	0.64 %
Rockingham	29	9,243	218,867	9,243	100.00 %	4.22 %
Rockwell	33	2,302	209,379	2,302	100.00 %	1.10 %
Rocky Mount	5	54,341	219,143	15,414	28.37 %	7.03 %
	11	54,341	206,121	38,927	71.63 %	18.89 %
Rolesville	18	9,475	198,490	9,475	100.00 %	4.77 %
Ronda	36	438	218,292	438	100.00 %	0.20 %
Roper	1	485	199,750	485	100.00 %	0.24 %
Roseboro	9	1,163	202,791	1,163	100.00 %	0.57 %
Rose Hill	9	1,371	202,791	1,371	100.00 %	0.68 %
Rosman	50	701	213,909	701	100.00 %	0.33 %
Rowland	24	885	202,786	885	100.00 %	0.44 %
Roxboro	23	8,134	210,529	8,134	100.00 %	3.86 %
Roxobel	3	187	198,430	187	100.00 %	0.09 %
Rural Hall	32	3,351	209,489	3,351	100.00 %	1.60 %
Ruth	46	347	208,541	347	100.00 %	0.17 %

Municipality - District Report

District Plan: SBR22-8 Second Attempt

Municipality	District	Total Muni Population	Total District Population	Muni Pop in District	Percent of Muni Pop in District	Percent of District Pop in Muni
Rutherford College	44	1,226	200,453	1,226	100.00 %	0.61 %
	45	1,226	218,526	0	0.00 %	0.00 %
Rutherfordton	46	3,640	208,541	3,640	100.00 %	1.75 %
St. Helena	9	417	202,791	417	100.00 %	0.21 %
St. James	8	6,529	200,436	6,529	100.00 %	3.26 %
St. Pauls	24	2,045	202,786	2,045	100.00 %	1.01 %
Salemburg	9	457	202,791	457	100.00 %	0.23 %
Salisbury	33	35,540	209,379	35,540	100.00 %	16.97 %
Saluda	48	631	202,531	631	100.00 %	0.31 %
Sandy Creek	8	248	200,436	248	100.00 %	0.12 %
Sandyfield	8	430	200,436	430	100.00 %	0.21 %
Sanford	12	30,261	200,794	30,261	100.00 %	15.07 %
Saratoga	4	353	216,568	353	100.00 %	0.16 %
Sawmills	45	5,020	218,526	5,020	100.00 %	2.30 %
Scotland Neck	3	1,640	198,430	1,640	100.00 %	0.83 %
Seaboard	3	542	198,430	542	100.00 %	0.27 %
Seagrove	29	235	218,867	235	100.00 %	0.11 %
Sedalia	26	676	217,918	676	100.00 %	0.31 %
Selma	10	6,317	215,999	6,317	100.00 %	2.92 %
Seven Devils	47	313	209,958	313	100.00 %	0.15 %
Seven Springs	4	55	216,568	55	100.00 %	0.03 %
Severn	3	191	198,430	191	100.00 %	0.10 %
Shallotte	8	4,185	200,436	4,185	100.00 %	2.09 %
Sharpsburg	4	1,697	216,568	421	24.81 %	0.19 %
	5	1,697	219,143	215	12.67 %	0.10 %
	11	1,697	206,121	1,061	62.52 %	0.51 %
Shelby	46	21,918	208,541	21,918	100.00 %	10.51 %
Siler City	20	7,702	199,272	7,702	100.00 %	3.87 %
Simpson	5	390	219,143	390	100.00 %	0.18 %
Sims	4	275	216,568	275	100.00 %	0.13 %
Smithfield	10	11,292	215,999	11,292	100.00 %	5.23 %
Snow Hill	4	1,481	216,568	1,481	100.00 %	0.68 %
Southern Pines	21	15,545	216,415	15,545	100.00 %	7.18 %
Southern Shores	1	3,090	199,750	3,090	100.00 %	1.55 %
Southport	8	3,971	200,436	3,971	100.00 %	1.98 %
Sparta	47	1,834	209,958	1,834	100.00 %	0.87 %
Speed	5	63	219,143	63	100.00 %	0.03 %
Spencer	33	3,308	209,379	3,308	100.00 %	1.58 %
Spencer Mountain	43	0	201,870	0	0.00 %	0.00 %
Spindale	46	4,225	208,541	4,225	100.00 %	2.03 %
Spring Hope	11	1,309	206,121	1,309	100.00 %	0.64 %
Spring Lake	21	11,660	216,415	11,660	100.00 %	5.39 %

Municipality - District Report

District Plan: SBR22-8 Second Attempt

Municipality	District	Total Muni Population	Total District Population	Muni Pop in District	Percent of Muni Pop in District	Percent of District Pop in Muni
Spruce Pine	47	2,194	209,958	2,194	100.00 %	1.04 %
Staley	25	397	217,130	397	100.00 %	0.18 %
Stallings	35	16,112	216,849	15,728	97.62 %	7.25 %
	37	16,112	217,151	11	0.07 %	0.01 %
	40	16,112	216,475	373	2.32 %	0.17 %
Stanfield	33	1,585	209,379	1,585	100.00 %	0.76 %
Stanley	43	3,963	201,870	3,946	99.57 %	1.95 %
	44	3,963	200,453	17	0.43 %	0.01 %
Stantonsburg	4	762	216,568	762	100.00 %	0.35 %
Star	29	806	218,867	806	100.00 %	0.37 %
Statesville	42	28,419	215,363	28,419	100.00 %	13.20 %
Stedman	19	1,277	218,040	1,277	100.00 %	0.59 %
Stem	13	960	198,411	960	100.00 %	0.48 %
Stokesdale	28	5,924	201,788	5,924	100.00 %	2.94 %
Stoneville	26	1,308	217,918	1,308	100.00 %	0.60 %
Stonewall	1	214	199,750	214	100.00 %	0.11 %
Stovall	13	324	198,411	324	100.00 %	0.16 %
Sugar Mountain	47	371	209,958	371	100.00 %	0.18 %
Summerfield	28	10,951	201,788	10,951	100.00 %	5.43 %
Sunset Beach	8	4,175	200,436	4,175	100.00 %	2.08 %
Surf City	6	3,867	204,576	334	8.64 %	0.16 %
	9	3,867	202,791	3,533	91.36 %	1.74 %
Swansboro	6	3,744	204,576	3,744	100.00 %	1.83 %
Swepsonville	25	2,445	217,130	2,445	100.00 %	1.13 %
Sylva	50	2,578	213,909	2,578	100.00 %	1.21 %
Tabor City	8	3,781	200,436	3,781	100.00 %	1.89 %
Tarboro	5	10,721	219,143	10,721	100.00 %	4.89 %
Tar Heel	9	90	202,791	90	100.00 %	0.04 %
Taylorsville	36	2,320	218,292	2,320	100.00 %	1.06 %
Taylortown	21	634	216,415	634	100.00 %	0.29 %
Teachey	9	448	202,791	448	100.00 %	0.22 %
Thomasville	29	27,183	218,867	521	1.92 %	0.24 %
	30	27,183	211,642	26,662	98.08 %	12.60 %
Tobaccoville	32	2,578	209,489	2,578	100.00 %	1.23 %
	36	2,578	218,292	0	0.00 %	0.00 %
Topsail Beach	9	461	202,791	461	100.00 %	0.23 %
Trenton	9	238	202,791	238	100.00 %	0.12 %
Trent Woods	2	4,074	200,494	4,074	100.00 %	2.03 %
Trinity	29	7,006	218,867	7,006	100.00 %	3.20 %
Troutman	42	3,698	215,363	3,698	100.00 %	1.72 %
Troy	29	2,850	218,867	2,850	100.00 %	1.30 %
Tryon	48	1,562	202,531	1,562	100.00 %	0.77 %

Municipality - District Report

District Plan: SBR22-8 Second Attempt

Municipality	District	Total Muni Population	Total District Population	Muni Pop in District	Percent of Muni Pop in District	Percent of District Pop in Muni
Turkey	9	213	202,791	213	100.00 %	0.11 %
Unionville	35	6,643	216,849	6,643	100.00 %	3.06 %
Valdese	44	4,689	200,453	4,689	100.00 %	2.34 %
Vanceboro	2	869	200,494	869	100.00 %	0.43 %
Vandemere	1	246	199,750	246	100.00 %	0.12 %
Varnamtown	8	525	200,436	525	100.00 %	0.26 %
Vass	21	952	216,415	952	100.00 %	0.44 %
Waco	46	310	208,541	310	100.00 %	0.15 %
Wade	19	638	218,040	638	100.00 %	0.29 %
Wadesboro	29	5,008	218,867	5,008	100.00 %	2.29 %
Wagram	24	615	202,786	615	100.00 %	0.30 %
Wake Forest	11	47,601	206,121	1,504	3.16 %	0.73 %
	13	47,601	198,411	3,639	7.64 %	1.83 %
	18	47,601	198,490	42,458	89.20 %	21.39 %
Walkertown	32	5,692	209,489	5,692	100.00 %	2.72 %
Wallace	9	3,413	202,791	3,413	100.00 %	1.68 %
Wallburg	30	3,051	211,642	3,051	100.00 %	1.44 %
Walnut Cove	36	1,586	218,292	1,586	100.00 %	0.73 %
Walnut Creek	4	1,084	216,568	1,084	100.00 %	0.50 %
Walstonburg	4	193	216,568	193	100.00 %	0.09 %
Warrenton	3	851	198,430	851	100.00 %	0.43 %
Warsaw	9	2,733	202,791	2,733	100.00 %	1.35 %
Washington	2	9,875	200,494	9,875	100.00 %	4.93 %
Washington Park	2	392	200,494	392	100.00 %	0.20 %
Watha	9	181	202,791	181	100.00 %	0.09 %
Waxhaw	29	20,534	218,867	0	0.00 %	0.00 %
	35	20,534	216,849	20,534	100.00 %	9.47 %
Waynesville	50	10,140	213,909	10,140	100.00 %	4.74 %
Weaverville	49	4,567	202,530	4,567	100.00 %	2.25 %
Webster	50	372	213,909	372	100.00 %	0.17 %
Weddington	35	13,181	216,849	13,176	99.96 %	6.08 %
	37	13,181	217,151	5	0.04 %	0.00 %
Weldon	3	1,444	198,430	1,444	100.00 %	0.73 %
Wendell	18	9,793	198,490	9,793	100.00 %	4.93 %
Wentworth	26	2,662	217,918	2,662	100.00 %	1.22 %
Wesley Chapel	35	8,681	216,849	8,681	100.00 %	4.00 %
West Jefferson	47	1,279	209,958	1,279	100.00 %	0.61 %
Whispering Pines	21	4,987	216,415	4,987	100.00 %	2.30 %
Whitakers	5	627	219,143	290	46.25 %	0.13 %
	11	627	206,121	337	53.75 %	0.16 %
White Lake	9	843	202,791	843	100.00 %	0.42 %
Whiteville	8	4,766	200,436	4,766	100.00 %	2.38 %

Municipality - District Report

District Plan: SBR22-8 Second Attempt

Municipality	District	Total Muni Population	Total District Population	Muni Pop in District	Percent of Muni Pop in District	Percent of District Pop in Muni
Whitsett	26	584	217,918	584	100.00 %	0.27 %
Wilkesboro	36	3,687	218,292	3,687	100.00 %	1.69 %
Williamston	3	5,248	198,430	5,248	100.00 %	2.64 %
Wilmington	7	115,451	212,582	115,451	100.00 %	54.31 %
	8	115,451	200,436	0	0.00 %	0.00 %
Wilson	4	47,851	216,568	47,851	100.00 %	22.10 %
Wilson's Mills	10	2,534	215,999	2,534	100.00 %	1.17 %
Windsor	3	3,582	198,430	3,582	100.00 %	1.81 %
Winfall	1	555	199,750	555	100.00 %	0.28 %
Wingate	29	4,055	218,867	4,055	100.00 %	1.85 %
Winston-Salem	31	249,545	210,315	121,286	48.60 %	57.67 %
	32	249,545	209,489	128,259	51.40 %	61.22 %
Winterville	5	10,462	219,143	10,462	100.00 %	4.77 %
Winton	3	629	198,430	629	100.00 %	0.32 %
Woodfin	49	7,936	202,530	7,936	100.00 %	3.92 %
Woodland	3	557	198,430	557	100.00 %	0.28 %
Wrightsville Beach	7	2,473	212,582	2,473	100.00 %	1.16 %
Yadkinville	31	2,995	210,315	2,995	100.00 %	1.42 %
Yanceyville	23	1,937	210,529	1,937	100.00 %	0.92 %
Youngsville	11	2,016	206,121	2,016	100.00 %	0.98 %
Zebulon	10	6,903	215,999	0	0.00 %	0.00 %
	18	6,903	198,490	6,903	100.00 %	3.48 %
			Assigned Geography Total:	**6,017,605**		

Report display: all municipalities

Total Municipalities Statewide: 553

Fully Assigned Municipalities: 553

Partially Assigned Municipalities: 0

Fully Unassigned Municipalities: 0

Total Districts Assigned: 50

Split Municipalities: 68

Splits Involving Population: 52

Municipality by County - District Report

District Plan: SBR22-8 Second Attempt

Municipality	District	Total Muni Population	Total District Population	Muni Pop in District	Percent of Muni Pop in District	Percent of District Pop in Muni
Aberdeen	21	8,516	216,415	8,516	100.00 %	3.94 %
Ahoskie	3	4,891	198,430	4,891	100.00 %	2.46 %
Alamance	25	988	217,130	988	100.00 %	0.46 %
Albemarle	33	16,432	209,379	16,432	100.00 %	7.85 %
Alliance	1	733	199,750	733	100.00 %	0.37 %
Andrews	50	1,667	213,909	1,667	100.00 %	0.78 %
Angier (Harnett)	12	4,709	200,794	4,709	100.00 %	2.35 %
Angier (Wake)	14	556	198,368	5	0.90 %	0.00 %
	17	556	198,379	551	99.10 %	0.28 %
Ansonville	29	440	218,867	440	100.00 %	0.20 %
Apex	16	58,780	198,361	10,191	17.34 %	5.14 %
	17	58,780	198,379	48,589	82.66 %	24.49 %
Arapahoe	1	416	199,750	416	100.00 %	0.21 %
Archdale (Guilford)	27	380	212,689	380	100.00 %	0.18 %
Archdale (Randolph)	25	11,527	217,130	0	0.00 %	0.00 %
	29	11,527	218,867	11,527	100.00 %	5.27 %
Archer Lodge	10	4,797	215,999	4,797	100.00 %	2.22 %
Asheboro	25	27,156	217,130	1,217	4.48 %	0.56 %
	29	27,156	218,867	25,939	95.52 %	11.85 %
Asheville	48	94,589	202,531	42,861	45.31 %	21.16 %
	49	94,589	202,530	51,728	54.69 %	25.54 %
Askewville	3	184	198,430	184	100.00 %	0.09 %
Atkinson	9	296	202,791	296	100.00 %	0.15 %
Atlantic Beach	1	1,364	199,750	1,364	100.00 %	0.68 %
Aulander	3	763	198,430	763	100.00 %	0.38 %
Aurora	2	455	200,494	455	100.00 %	0.23 %
Autryville	9	167	202,791	167	100.00 %	0.08 %
Ayden	5	4,977	219,143	4,977	100.00 %	2.27 %
Badin	33	2,024	209,379	2,024	100.00 %	0.97 %
Bailey	11	568	206,121	568	100.00 %	0.28 %
Bakersville	47	450	209,958	450	100.00 %	0.21 %
Bald Head Island	8	268	200,436	268	100.00 %	0.13 %
Banner Elk	47	1,049	209,958	1,049	100.00 %	0.50 %
Bath	2	245	200,494	245	100.00 %	0.12 %
Bayboro	1	1,161	199,750	1,161	100.00 %	0.58 %
Bear Grass	3	89	198,430	89	100.00 %	0.04 %
Beaufort	1	4,464	199,750	4,464	100.00 %	2.23 %
Beech Mountain (Avery)	47	62	209,958	62	100.00 %	0.03 %
Beech Mountain (Watauga)	47	613	209,958	613	100.00 %	0.29 %
Belhaven	2	1,410	200,494	1,410	100.00 %	0.70 %
Belmont	43	15,010	201,870	15,010	100.00 %	7.44 %

Municipality by County - District Report

District Plan: SBR22-8 Second Attempt

Municipality	District	Total Muni Population	Total District Population	Muni Pop in District	Percent of Muni Pop in District	Percent of District Pop in Muni
Belville	8	2,406	200,436	2,406	100.00 %	1.20 %
Belwood	46	857	208,541	857	100.00 %	0.41 %
Benson (Harnett)	12	0	200,794	0	0.00 %	0.00 %
Benson (Johnston)	10	3,967	215,999	3,967	100.00 %	1.84 %
Bermuda Run	30	3,120	211,642	3,120	100.00 %	1.47 %
Bessemer City	43	5,428	201,870	5,428	100.00 %	2.69 %
	44	5,428	200,453	0	0.00 %	0.00 %
Bethania	31	344	210,315	0	0.00 %	0.00 %
	32	344	209,489	344	100.00 %	0.16 %
Bethel	5	1,373	219,143	1,373	100.00 %	0.63 %
Beulaville	9	1,116	202,791	1,116	100.00 %	0.55 %
Biltmore Forest	48	1,409	202,531	1,409	100.00 %	0.70 %
	49	1,409	202,530	0	0.00 %	0.00 %
Biscoe	29	1,848	218,867	1,848	100.00 %	0.84 %
Black Creek	4	692	216,568	692	100.00 %	0.32 %
Black Mountain	49	8,426	202,530	8,426	100.00 %	4.16 %
Bladenboro	9	1,648	202,791	1,648	100.00 %	0.81 %
Blowing Rock (Caldwell)	47	91	209,958	91	100.00 %	0.04 %
Blowing Rock (Watauga)	47	1,285	209,958	1,285	100.00 %	0.61 %
Boardman	8	166	200,436	166	100.00 %	0.08 %
Bogue	1	695	199,750	695	100.00 %	0.35 %
Boiling Spring Lakes	8	5,943	200,436	5,943	100.00 %	2.97 %
Boiling Springs	46	4,615	208,541	4,615	100.00 %	2.21 %
Bolivia	8	149	200,436	149	100.00 %	0.07 %
Bolton	8	519	200,436	519	100.00 %	0.26 %
Boone	47	19,092	209,958	19,092	100.00 %	9.09 %
Boonville	31	1,185	210,315	1,185	100.00 %	0.56 %
Bostic	46	355	208,541	355	100.00 %	0.17 %
Brevard	50	7,744	213,909	7,744	100.00 %	3.62 %
Bridgeton	2	349	200,494	349	100.00 %	0.17 %
Broadway (Harnett)	12	0	200,794	0	0.00 %	0.00 %
Broadway (Lee)	12	1,267	200,794	1,267	100.00 %	0.63 %
Brookford	45	442	218,526	442	100.00 %	0.20 %
Brunswick	8	973	200,436	973	100.00 %	0.49 %
Bryson City	50	1,558	213,909	1,558	100.00 %	0.73 %
Bunn	11	327	206,121	327	100.00 %	0.16 %
Burgaw	9	3,088	202,791	3,088	100.00 %	1.52 %
Burlington (Alamance)	25	55,481	217,130	55,481	100.00 %	25.55 %
Burlington (Guilford)	26	1,822	217,918	1,822	100.00 %	0.84 %
Burnsville	47	1,614	209,958	1,614	100.00 %	0.77 %
Butner	13	8,397	198,411	8,397	100.00 %	4.23 %

Municipality by County - District Report

District Plan: SBR22-8 Second Attempt

Municipality	District	Total Muni Population	Total District Population	Muni Pop in District	Percent of Muni Pop in District	Percent of District Pop in Muni
Cajah's Mountain	45	2,722	218,526	2,722	100.00 %	1.25 %
Calabash	8	2,011	200,436	2,011	100.00 %	1.00 %
Calypso	9	327	202,791	327	100.00 %	0.16 %
Cameron	21	244	216,415	244	100.00 %	0.11 %
Candor (Montgomery)	29	813	218,867	813	100.00 %	0.37 %
Candor (Moore)	21	0	216,415	0	0.00 %	0.00 %
Canton	47	4,422	209,958	4,422	100.00 %	2.11 %
Cape Carteret	1	2,224	199,750	2,224	100.00 %	1.11 %
Carolina Beach	7	6,564	212,582	6,564	100.00 %	3.09 %
Carolina Shores	8	4,588	200,436	4,588	100.00 %	2.29 %
Carrboro	23	21,295	210,529	21,295	100.00 %	10.11 %
Carthage	21	2,775	216,415	2,775	100.00 %	1.28 %
Cary (Chatham)	20	3,709	199,272	3,709	100.00 %	1.86 %
Cary (Wake)	15	171,012	198,393	8,044	4.70 %	4.05 %
	16	171,012	198,361	111,445	65.17 %	56.18 %
	17	171,012	198,379	51,523	30.13 %	25.97 %
Casar	46	305	208,541	305	100.00 %	0.15 %
Castalia	11	264	206,121	264	100.00 %	0.13 %
Caswell Beach	8	395	200,436	395	100.00 %	0.20 %
Catawba	45	702	218,526	702	100.00 %	0.32 %
Cedar Point	1	1,764	199,750	1,764	100.00 %	0.88 %
Cedar Rock	45	301	218,526	301	100.00 %	0.14 %
Cerro Gordo	8	131	200,436	131	100.00 %	0.07 %
Chadbourn	8	1,574	200,436	1,574	100.00 %	0.79 %
Chapel Hill (Durham)	20	2,906	199,272	2,906	100.00 %	1.46 %
Chapel Hill (Orange)	23	59,054	210,529	59,054	100.00 %	28.05 %
Charlotte	37	874,579	217,151	186,588	21.33 %	85.93 %
	38	874,579	216,830	213,710	24.44 %	98.56 %
	39	874,579	218,750	182,696	20.89 %	83.52 %
	40	874,579	216,475	174,962	20.01 %	80.82 %
	41	874,579	217,606	116,623	13.33 %	53.59 %
Cherryville	44	6,078	200,453	6,078	100.00 %	3.03 %
Chimney Rock Village	46	140	208,541	140	100.00 %	0.07 %
China Grove	33	4,434	209,379	4,434	100.00 %	2.12 %
Chocowinity	2	722	200,494	722	100.00 %	0.36 %
Claremont	45	1,692	218,526	1,692	100.00 %	0.77 %
Clarkton	9	614	202,791	614	100.00 %	0.30 %
Clayton (Johnston)	10	26,307	215,999	26,307	100.00 %	12.18 %
Clayton (Wake)	14	0	198,368	0	0.00 %	0.00 %
	18	0	198,490	0	0.00 %	0.00 %
Clemmons	31	21,163	210,315	21,163	100.00 %	10.06 %

Municipality by County - District Report

District Plan: SBR22-8 Second Attempt

Municipality	District	Total Muni Population	Total District Population	Muni Pop in District	Percent of Muni Pop in District	Percent of District Pop in Muni
Cleveland	33	846	209,379	846	100.00 %	0.40 %
Clinton	9	8,383	202,791	8,383	100.00 %	4.13 %
Clyde	47	1,368	209,958	1,368	100.00 %	0.65 %
Coats	12	2,155	200,794	2,155	100.00 %	1.07 %
Cofield	3	267	198,430	267	100.00 %	0.13 %
Colerain	3	217	198,430	217	100.00 %	0.11 %
Columbia	3	610	198,430	610	100.00 %	0.31 %
Columbus	48	1,060	202,531	1,060	100.00 %	0.52 %
Como	3	67	198,430	67	100.00 %	0.03 %
Concord	34	105,240	217,563	105,240	100.00 %	48.37 %
Conetoe	5	198	219,143	198	100.00 %	0.09 %
Connelly Springs	44	1,529	200,453	1,529	100.00 %	0.76 %
Conover	45	8,421	218,526	8,421	100.00 %	3.85 %
Conway	3	752	198,430	752	100.00 %	0.38 %
Cooleemee	30	940	211,642	940	100.00 %	0.44 %
Cornelius	41	31,412	217,606	12,421	39.54 %	5.71 %
	42	31,412	215,363	18,991	60.46 %	8.82 %
Cove City	2	378	200,494	378	100.00 %	0.19 %
Cramerton	43	5,296	201,870	5,296	100.00 %	2.62 %
Creedmoor	13	4,866	198,411	4,866	100.00 %	2.45 %
Creswell	1	207	199,750	207	100.00 %	0.10 %
Crossnore	47	143	209,958	143	100.00 %	0.07 %
Dallas	43	5,927	201,870	5,927	100.00 %	2.94 %
Danbury	36	189	218,292	189	100.00 %	0.09 %
Davidson (Iredell)	42	378	215,363	378	100.00 %	0.18 %
Davidson (Mecklenburg)	41	14,728	217,606	14,728	100.00 %	6.77 %
Dellview	44	6	200,453	6	100.00 %	0.00 %
Denton	30	1,494	211,642	1,494	100.00 %	0.71 %
Dillsboro	50	213	213,909	213	100.00 %	0.10 %
Dobbins Heights	29	687	218,867	687	100.00 %	0.31 %
Dobson	36	1,462	218,292	1,462	100.00 %	0.67 %
Dortches	11	1,082	206,121	1,082	100.00 %	0.52 %
Dover	2	349	200,494	349	100.00 %	0.17 %
Drexel	44	1,760	200,453	1,760	100.00 %	0.88 %
Dublin	9	267	202,791	267	100.00 %	0.13 %
Duck	1	742	199,750	742	100.00 %	0.37 %
Dunn	12	8,446	200,794	8,446	100.00 %	4.21 %
Durham (Durham)	20	283,093	199,272	115,188	40.69 %	57.80 %
	22	283,093	201,846	167,905	59.31 %	83.18 %
Durham (Orange)	23	144	210,529	144	100.00 %	0.07 %

Municipality by County - District Report

District Plan: SBR22-8 Second Attempt

Municipality	District	Total Muni Population	Total District Population	Muni Pop in District	Percent of Muni Pop in District	Percent of District Pop in Muni
Durham (Wake)	13	269	198,411	269	100.00 %	0.14 %
	16	269	198,361	0	0.00 %	0.00 %
Earl	46	198	208,541	198	100.00 %	0.09 %
East Arcadia	9	418	202,791	418	100.00 %	0.21 %
East Bend	31	634	210,315	634	100.00 %	0.30 %
East Laurinburg	24	234	202,786	234	100.00 %	0.12 %
East Spencer	33	1,567	209,379	1,567	100.00 %	0.75 %
Eastover	19	3,656	218,040	3,656	100.00 %	1.68 %
Eden	26	15,421	217,918	15,421	100.00 %	7.08 %
Edenton	1	4,460	199,750	4,460	100.00 %	2.23 %
Elizabeth City (Camden)	3	38	198,430	38	100.00 %	0.02 %
Elizabeth City (Pasquotank)	1	18,593	199,750	18,593	100.00 %	9.31 %
Elizabethtown	9	3,296	202,791	3,296	100.00 %	1.63 %
Elk Park	47	542	209,958	542	100.00 %	0.26 %
Elkin (Surry)	36	4,049	218,292	4,049	100.00 %	1.85 %
Elkin (Wilkes)	36	73	218,292	73	100.00 %	0.03 %
Ellenboro	46	723	208,541	723	100.00 %	0.35 %
Ellerbe	29	864	218,867	864	100.00 %	0.39 %
Elm City (Nash)	11	0	206,121	0	0.00 %	0.00 %
Elm City (Wilson)	4	1,218	216,568	1,218	100.00 %	0.56 %
Elon	25	11,336	217,130	11,336	100.00 %	5.22 %
Emerald Isle	1	3,847	199,750	3,847	100.00 %	1.93 %
Enfield	3	1,865	198,430	1,865	100.00 %	0.94 %
Erwin	12	4,542	200,794	4,542	100.00 %	2.26 %
Eureka	4	214	216,568	214	100.00 %	0.10 %
Everetts	3	150	198,430	150	100.00 %	0.08 %
Fair Bluff	8	709	200,436	709	100.00 %	0.35 %
Fairmont	24	2,191	202,786	2,191	100.00 %	1.08 %
Fairview	35	3,456	216,849	3,456	100.00 %	1.59 %
Faison (Duplin)	9	784	202,791	784	100.00 %	0.39 %
Faison (Sampson)	9	0	202,791	0	0.00 %	0.00 %
Faith	33	819	209,379	819	100.00 %	0.39 %
Falcon (Cumberland)	19	324	218,040	324	100.00 %	0.15 %
Falcon (Sampson)	9	0	202,791	0	0.00 %	0.00 %
Falkland	5	47	219,143	47	100.00 %	0.02 %
Fallston	46	627	208,541	627	100.00 %	0.30 %
Farmville	5	4,461	219,143	4,461	100.00 %	2.04 %
Fayetteville	19	208,501	218,040	111,167	53.32 %	50.98 %
	21	208,501	216,415	97,334	46.68 %	44.98 %
Flat Rock	48	3,486	202,531	3,486	100.00 %	1.72 %
Fletcher	48	7,987	202,531	7,987	100.00 %	3.94 %

Municipality by County - District Report

District Plan: SBR22-8 Second Attempt

Municipality	District	Total Muni Population	Total District Population	Muni Pop in District	Percent of Muni Pop in District	Percent of District Pop in Muni
Fontana Dam	50	13	213,909	13	100.00 %	0.01 %
Forest City	46	7,377	208,541	7,377	100.00 %	3.54 %
Forest Hills	50	303	213,909	303	100.00 %	0.14 %
Fountain	5	385	219,143	385	100.00 %	0.18 %
Four Oaks	10	2,158	215,999	2,158	100.00 %	1.00 %
Foxfire	21	1,288	216,415	1,288	100.00 %	0.60 %
Franklin	50	4,175	213,909	4,175	100.00 %	1.95 %
Franklinton	11	2,456	206,121	2,456	100.00 %	1.19 %
Franklinville	25	1,197	217,130	1,197	100.00 %	0.55 %
Fremont	4	1,196	216,568	1,196	100.00 %	0.55 %
Fuquay-Varina (Harnett)	12	0	200,794	0	0.00 %	0.00 %
Fuquay-Varina (Wake)	14	34,152	198,368	2,779	8.14 %	1.40 %
	15	34,152	198,393	1,900	5.56 %	0.96 %
	17	34,152	198,379	29,473	86.30 %	14.86 %
Gamewell	45	3,702	218,526	65	1.76 %	0.03 %
	47	3,702	209,958	3,637	98.24 %	1.73 %
Garland	9	595	202,791	595	100.00 %	0.29 %
Garner	14	31,159	198,368	30,669	98.43 %	15.46 %
	15	31,159	198,393	490	1.57 %	0.25 %
Garysburg	3	904	198,430	904	100.00 %	0.46 %
Gaston	3	1,008	198,430	1,008	100.00 %	0.51 %
Gastonia	43	80,411	201,870	80,411	100.00 %	39.83 %
	44	80,411	200,453	0	0.00 %	0.00 %
Gatesville	3	267	198,430	267	100.00 %	0.13 %
Gibson	24	449	202,786	449	100.00 %	0.22 %
Gibsonville (Alamance)	25	4,278	217,130	4,278	100.00 %	1.97 %
Gibsonville (Guilford)	26	4,642	217,918	4,642	100.00 %	2.13 %
Glen Alpine	44	1,529	200,453	1,529	100.00 %	0.76 %
Godwin	19	128	218,040	128	100.00 %	0.06 %
Goldsboro	4	33,657	216,568	33,657	100.00 %	15.54 %
Goldston	20	234	199,272	234	100.00 %	0.12 %
Graham	25	17,157	217,130	17,157	100.00 %	7.90 %
Grandfather Village	47	95	209,958	95	100.00 %	0.05 %
Granite Falls	45	4,965	218,526	4,965	100.00 %	2.27 %
Granite Quarry	33	2,984	209,379	2,984	100.00 %	1.43 %
Grantsboro	1	692	199,750	692	100.00 %	0.35 %
Green Level	25	3,152	217,130	3,152	100.00 %	1.45 %
Greenevers	9	567	202,791	567	100.00 %	0.28 %
Greensboro	26	299,035	217,918	65,210	21.81 %	29.92 %
	27	299,035	212,689	77,044	25.76 %	36.22 %
	28	299,035	201,788	156,781	52.43 %	77.70 %

Municipality by County - District Report

District Plan: SBR22-8 Second Attempt

Municipality	District	Total Muni Population	Total District Population	Muni Pop in District	Percent of Muni Pop in District	Percent of District Pop in Muni
Greenville	5	87,521	219,143	87,521	100.00 %	39.94 %
Grifton (Lenoir)	2	147	200,494	147	100.00 %	0.07 %
Grifton (Pitt)	5	2,301	219,143	2,301	100.00 %	1.05 %
Grimesland	5	386	219,143	386	100.00 %	0.18 %
Grover	46	802	208,541	802	100.00 %	0.38 %
Halifax	3	170	198,430	170	100.00 %	0.09 %
Hamilton	3	306	198,430	306	100.00 %	0.15 %
Hamlet	29	6,025	218,867	6,025	100.00 %	2.75 %
Harmony	42	543	215,363	543	100.00 %	0.25 %
Harrells (Duplin)	9	0	202,791	0	0.00 %	0.00 %
Harrells (Sampson)	9	160	202,791	160	100.00 %	0.08 %
Harrellsville	3	85	198,430	85	100.00 %	0.04 %
Harrisburg	34	18,967	217,563	18,967	100.00 %	8.72 %
Hassell	3	49	198,430	49	100.00 %	0.02 %
Havelock	2	16,621	200,494	16,621	100.00 %	8.29 %
Haw River	25	2,252	217,130	2,252	100.00 %	1.04 %
Hayesville	50	461	213,909	461	100.00 %	0.22 %
Hemby Bridge	35	1,614	216,849	1,614	100.00 %	0.74 %
Henderson	11	15,060	206,121	15,060	100.00 %	7.31 %
Hendersonville	48	15,137	202,531	15,137	100.00 %	7.47 %
Hertford	1	1,934	199,750	1,934	100.00 %	0.97 %
Hickory (Burke)	44	79	200,453	79	100.00 %	0.04 %
Hickory (Caldwell)	45	32	218,526	32	100.00 %	0.01 %
Hickory (Catawba)	45	43,379	218,526	43,379	100.00 %	19.85 %
High Point (Davidson)	30	6,646	211,642	6,646	100.00 %	3.14 %
High Point (Forsyth)	32	84	209,489	84	100.00 %	0.04 %
High Point (Guilford)	27	107,321	212,689	107,321	100.00 %	50.46 %
High Point (Randolph)	29	8	218,867	8	100.00 %	0.00 %
High Shoals	44	595	200,453	595	100.00 %	0.30 %
Highlands (Jackson)	50	12	213,909	12	100.00 %	0.01 %
Highlands (Macon)	50	1,060	213,909	1,060	100.00 %	0.50 %
Hildebran	44	1,679	200,453	1,679	100.00 %	0.84 %
Hillsborough	23	9,660	210,529	9,660	100.00 %	4.59 %
Hobgood	3	268	198,430	268	100.00 %	0.14 %
Hoffman	29	418	218,867	418	100.00 %	0.19 %
Holden Beach	8	921	200,436	921	100.00 %	0.46 %
Holly Ridge	6	4,171	204,576	4,171	100.00 %	2.04 %
Holly Springs	15	41,239	198,393	2,777	6.73 %	1.40 %
	17	41,239	198,379	38,462	93.27 %	19.39 %
Hookerton	4	413	216,568	413	100.00 %	0.19 %
Hope Mills	19	17,808	218,040	17,808	100.00 %	8.17 %

Municipality by County - District Report

District Plan: SBR22-8 Second Attempt

Municipality	District	Total Muni Population	Total District Population	Muni Pop in District	Percent of Muni Pop in District	Percent of District Pop in Muni
Hot Springs	47	520	209,958	520	100.00 %	0.25 %
Hudson	45	3,780	218,526	3,780	100.00 %	1.73 %
Huntersville	41	61,376	217,606	51,709	84.25 %	23.76 %
	42	61,376	215,363	9,667	15.75 %	4.49 %
Indian Beach	1	223	199,750	223	100.00 %	0.11 %
Indian Trail	35	39,997	216,849	39,997	100.00 %	18.44 %
Jackson	3	430	198,430	430	100.00 %	0.22 %
Jacksonville	6	72,723	204,576	72,723	100.00 %	35.55 %
Jamestown	27	3,668	212,689	3,668	100.00 %	1.72 %
Jamesville	3	424	198,430	424	100.00 %	0.21 %
Jefferson	47	1,622	209,958	1,622	100.00 %	0.77 %
Jonesville	31	2,308	210,315	2,308	100.00 %	1.10 %
Kannapolis (Cabarrus)	34	42,846	217,563	42,846	100.00 %	19.69 %
Kannapolis (Rowan)	33	10,268	209,379	10,268	100.00 %	4.90 %
Kelford	3	203	198,430	203	100.00 %	0.10 %
Kenansville	9	770	202,791	770	100.00 %	0.38 %
Kenly (Johnston)	10	1,293	215,999	1,293	100.00 %	0.60 %
Kenly (Wilson)	4	198	216,568	198	100.00 %	0.09 %
Kernersville (Forsyth)	32	25,947	209,489	25,947	100.00 %	12.39 %
Kernersville (Guilford)	27	502	212,689	502	100.00 %	0.24 %
Kill Devil Hills	1	7,656	199,750	7,656	100.00 %	3.83 %
King (Forsyth)	32	591	209,489	591	100.00 %	0.28 %
King (Stokes)	36	6,606	218,292	6,606	100.00 %	3.03 %
Kings Mountain (Cleveland)	46	10,032	208,541	10,032	100.00 %	4.81 %
Kings Mountain (Gaston)	43	1,110	201,870	1,110	100.00 %	0.55 %
Kingstown	46	656	208,541	656	100.00 %	0.31 %
Kinston	2	19,900	200,494	19,900	100.00 %	9.93 %
Kittrell	11	132	206,121	132	100.00 %	0.06 %
Kitty Hawk	1	3,689	199,750	3,689	100.00 %	1.85 %
Knightdale	14	19,435	198,368	12,398	63.79 %	6.25 %
	18	19,435	198,490	7,037	36.21 %	3.55 %
Kure Beach	7	2,191	212,582	2,191	100.00 %	1.03 %
La Grange	2	2,595	200,494	2,595	100.00 %	1.29 %
Lake Lure	46	1,365	208,541	1,365	100.00 %	0.65 %
Lake Park	35	3,269	216,849	3,269	100.00 %	1.51 %
Lake Santeetlah	50	38	213,909	38	100.00 %	0.02 %
Lake Waccamaw	8	1,296	200,436	1,296	100.00 %	0.65 %
Landis	33	3,690	209,379	3,690	100.00 %	1.76 %
Lansing	47	126	209,958	126	100.00 %	0.06 %
Lasker	3	64	198,430	64	100.00 %	0.03 %
Lattimore	46	406	208,541	406	100.00 %	0.19 %

Municipality by County - District Report

District Plan: SBR22-8 Second Attempt

Municipality	District	Total Muni Population	Total District Population	Muni Pop in District	Percent of Muni Pop in District	Percent of District Pop in Muni
Laurel Park	48	2,250	202,531	2,250	100.00 %	1.11 %
Laurinburg	24	14,978	202,786	14,978	100.00 %	7.39 %
Lawndale	46	570	208,541	570	100.00 %	0.27 %
Leggett	5	37	219,143	37	100.00 %	0.02 %
Leland	8	22,908	200,436	22,908	100.00 %	11.43 %
Lenoir	45	18,352	218,526	13,830	75.36 %	6.33 %
	47	18,352	209,958	4,522	24.64 %	2.15 %
Lewiston Woodville	3	426	198,430	426	100.00 %	0.21 %
Lewisville	31	13,381	210,315	13,381	100.00 %	6.36 %
Lexington	30	19,632	211,642	19,632	100.00 %	9.28 %
Liberty	25	2,655	217,130	2,655	100.00 %	1.22 %
Lilesville	29	395	218,867	395	100.00 %	0.18 %
Lillington	12	4,735	200,794	4,735	100.00 %	2.36 %
Lincolnton	44	11,091	200,453	11,091	100.00 %	5.53 %
Linden	19	136	218,040	136	100.00 %	0.06 %
Littleton	3	559	198,430	559	100.00 %	0.28 %
Locust (Cabarrus)	34	541	217,563	423	78.19 %	0.19 %
	35	541	216,849	118	21.81 %	0.05 %
Locust (Stanly)	33	3,996	209,379	3,996	100.00 %	1.91 %
Long View (Burke)	44	735	200,453	735	100.00 %	0.37 %
Long View (Catawba)	45	4,353	218,526	4,353	100.00 %	1.99 %
Louisburg	11	3,064	206,121	3,064	100.00 %	1.49 %
Love Valley	42	154	215,363	154	100.00 %	0.07 %
Lowell	43	3,654	201,870	3,654	100.00 %	1.81 %
Lucama	4	1,036	216,568	1,036	100.00 %	0.48 %
Lumber Bridge	24	82	202,786	82	100.00 %	0.04 %
Lumberton	24	19,025	202,786	19,025	100.00 %	9.38 %
Macclesfield	5	413	219,143	413	100.00 %	0.19 %
Macon	3	110	198,430	110	100.00 %	0.06 %
Madison	26	2,129	217,918	2,129	100.00 %	0.98 %
Maggie Valley	50	1,687	213,909	1,687	100.00 %	0.79 %
Magnolia	9	831	202,791	831	100.00 %	0.41 %
Maiden (Catawba)	45	3,736	218,526	3,736	100.00 %	1.71 %
Maiden (Lincoln)	44	0	200,453	0	0.00 %	0.00 %
Manteo	1	1,600	199,750	1,600	100.00 %	0.80 %
Marietta	24	111	202,786	111	100.00 %	0.05 %
Marion	46	7,717	208,541	7,717	100.00 %	3.70 %
Mars Hill	47	2,007	209,958	2,007	100.00 %	0.96 %
Marshall	47	777	209,958	777	100.00 %	0.37 %
Marshville	29	2,522	218,867	2,522	100.00 %	1.15 %
Marvin	35	6,358	216,849	6,358	100.00 %	2.93 %

Municipality by County - District Report

District Plan: SBR22-8 Second Attempt

Municipality	District	Total Muni Population	Total District Population	Muni Pop in District	Percent of Muni Pop in District	Percent of District Pop in Muni
Matthews	37	29,435	217,151	29,435	100.00 %	13.56 %
Maxton (Robeson)	24	1,902	202,786	1,902	100.00 %	0.94 %
Maxton (Scotland)	24	208	202,786	208	100.00 %	0.10 %
Mayodan	26	2,418	217,918	2,418	100.00 %	1.11 %
Maysville	9	818	202,791	818	100.00 %	0.40 %
McAdenville	43	890	201,870	890	100.00 %	0.44 %
McDonald	24	94	202,786	94	100.00 %	0.05 %
McFarlan	29	94	218,867	94	100.00 %	0.04 %
Mebane (Alamance)	25	14,626	217,130	14,626	100.00 %	6.74 %
Mebane (Orange)	23	3,171	210,529	3,171	100.00 %	1.51 %
Mesic	1	144	199,750	144	100.00 %	0.07 %
Micro	10	458	215,999	458	100.00 %	0.21 %
Middleburg	11	101	206,121	101	100.00 %	0.05 %
Middlesex	11	912	206,121	912	100.00 %	0.44 %
Midland (Cabarrus)	34	4,684	217,563	4	0.09 %	0.00 %
	35	4,684	216,849	4,680	99.91 %	2.16 %
Midland (Mecklenburg)	40	0	216,475	0	0.00 %	0.00 %
Midway	30	4,742	211,642	4,742	100.00 %	2.24 %
Mills River	48	7,078	202,531	7,078	100.00 %	3.49 %
Milton	23	155	210,529	155	100.00 %	0.07 %
Mineral Springs	35	3,159	216,849	3,159	100.00 %	1.46 %
Minnesott Beach	1	530	199,750	530	100.00 %	0.27 %
Mint Hill (Mecklenburg)	40	26,444	216,475	26,444	100.00 %	12.22 %
Mint Hill (Union)	35	6	216,849	6	100.00 %	0.00 %
Misenheimer	33	650	209,379	650	100.00 %	0.31 %
Mocksville	30	5,900	211,642	5,900	100.00 %	2.79 %
Momeyer	11	277	206,121	277	100.00 %	0.13 %
Monroe	29	34,562	218,867	225	0.65 %	0.10 %
	35	34,562	216,849	34,337	99.35 %	15.83 %
Montreat	49	901	202,530	901	100.00 %	0.44 %
Mooresboro	46	293	208,541	293	100.00 %	0.14 %
Mooresville	42	50,193	215,363	50,193	100.00 %	23.31 %
Morehead City	1	9,556	199,750	9,556	100.00 %	4.78 %
Morganton	44	17,474	200,453	17,474	100.00 %	8.72 %
Morrisville (Durham)	20	207	199,272	207	100.00 %	0.10 %
Morrisville (Wake)	16	29,423	198,361	29,423	100.00 %	14.83 %
Morven	29	329	218,867	329	100.00 %	0.15 %
Mount Airy	36	10,676	218,292	10,676	100.00 %	4.89 %
Mount Gilead	29	1,171	218,867	1,171	100.00 %	0.54 %
Mount Holly	43	17,703	201,870	17,703	100.00 %	8.77 %
Mount Olive (Duplin)	9	5	202,791	5	100.00 %	0.00 %

Municipality by County - District Report

District Plan: SBR22-8 Second Attempt

Municipality	District	Total Muni Population	Total District Population	Muni Pop in District	Percent of Muni Pop in District	Percent of District Pop in Muni
Mount Olive (Wayne)	4	4,193	216,568	4,193	100.00 %	1.94 %
Mount Pleasant	34	1,671	217,563	1,671	100.00 %	0.77 %
Murfreesboro	3	2,619	198,430	2,619	100.00 %	1.32 %
Murphy	50	1,608	213,909	1,608	100.00 %	0.75 %
Nags Head	1	3,168	199,750	3,168	100.00 %	1.59 %
Nashville	11	5,632	206,121	5,632	100.00 %	2.73 %
Navassa	8	1,367	200,436	1,367	100.00 %	0.68 %
New Bern	2	31,291	200,494	31,291	100.00 %	15.61 %
New London	33	607	209,379	607	100.00 %	0.29 %
Newland	47	715	209,958	715	100.00 %	0.34 %
Newport	1	4,364	199,750	4,364	100.00 %	2.18 %
Newton	45	13,148	218,526	13,148	100.00 %	6.02 %
Newton Grove	9	585	202,791	585	100.00 %	0.29 %
Norlina	3	920	198,430	920	100.00 %	0.46 %
Norman	29	100	218,867	100	100.00 %	0.05 %
North Topsail Beach	6	1,005	204,576	1,005	100.00 %	0.49 %
North Wilkesboro	36	4,382	218,292	4,382	100.00 %	2.01 %
Northwest	8	703	200,436	703	100.00 %	0.35 %
Norwood	33	2,367	209,379	2,367	100.00 %	1.13 %
Oak City	3	266	198,430	266	100.00 %	0.13 %
Oak Island	8	8,396	200,436	8,396	100.00 %	4.19 %
Oak Ridge	27	7,474	212,689	3	0.04 %	0.00 %
	28	7,474	201,788	7,471	99.96 %	3.70 %
Oakboro	33	2,128	209,379	2,128	100.00 %	1.02 %
Ocean Isle Beach	8	867	200,436	867	100.00 %	0.43 %
Old Fort	46	811	208,541	811	100.00 %	0.39 %
Oriental	1	880	199,750	880	100.00 %	0.44 %
Orrum	24	59	202,786	59	100.00 %	0.03 %
Ossipee	25	536	217,130	536	100.00 %	0.25 %
Oxford	13	8,628	198,411	8,628	100.00 %	4.35 %
Pantego	2	164	200,494	164	100.00 %	0.08 %
Parkton	24	504	202,786	504	100.00 %	0.25 %
Parmele	3	243	198,430	243	100.00 %	0.12 %
Patterson Springs	46	571	208,541	571	100.00 %	0.27 %
Peachland	29	390	218,867	390	100.00 %	0.18 %
Peletier	1	769	199,750	769	100.00 %	0.38 %
Pembroke	24	2,823	202,786	2,823	100.00 %	1.39 %
Pikeville	4	712	216,568	712	100.00 %	0.33 %
Pilot Mountain	36	1,440	218,292	1,440	100.00 %	0.66 %
Pine Knoll Shores	1	1,388	199,750	1,388	100.00 %	0.69 %
Pine Level	10	2,046	215,999	2,046	100.00 %	0.95 %

Municipality by County - District Report

District Plan: SBR22-8 Second Attempt

Municipality	District	Total Muni Population	Total District Population	Muni Pop in District	Percent of Muni Pop in District	Percent of District Pop in Muni
Pinebluff	21	1,473	216,415	1,473	100.00 %	0.68 %
Pinehurst	21	17,581	216,415	17,581	100.00 %	8.12 %
Pinetops	5	1,200	219,143	1,200	100.00 %	0.55 %
Pineville	39	10,602	218,750	10,602	100.00 %	4.85 %
Pink Hill	2	451	200,494	451	100.00 %	0.22 %
Pittsboro	20	4,537	199,272	4,537	100.00 %	2.28 %
Pleasant Garden	26	5,000	217,918	5,000	100.00 %	2.29 %
	27	5,000	212,689	0	0.00 %	0.00 %
Plymouth	1	3,320	199,750	3,320	100.00 %	1.66 %
Polkton	29	2,250	218,867	2,250	100.00 %	1.03 %
Polkville	46	516	208,541	516	100.00 %	0.25 %
Pollocksville	9	268	202,791	268	100.00 %	0.13 %
Powellsville	3	189	198,430	189	100.00 %	0.10 %
Princeton	10	1,315	215,999	1,315	100.00 %	0.61 %
Princeville	5	1,254	219,143	1,254	100.00 %	0.57 %
Proctorville	24	121	202,786	121	100.00 %	0.06 %
Raeford	24	4,559	202,786	4,559	100.00 %	2.25 %
Raleigh (Durham)	20	1,559	199,272	233	14.95 %	0.12 %
	22	1,559	201,846	1,326	85.05 %	0.66 %
Raleigh (Wake)	13	466,106	198,411	88,167	18.92 %	44.44 %
	14	466,106	198,368	101,541	21.78 %	51.19 %
	15	466,106	198,393	159,867	34.30 %	80.58 %
	16	466,106	198,361	44,179	9.48 %	22.27 %
	18	466,106	198,490	72,352	15.52 %	36.45 %
Ramseur	25	1,774	217,130	1,774	100.00 %	0.82 %
Randleman	25	4,595	217,130	4,595	100.00 %	2.12 %
Ranlo	43	4,511	201,870	4,511	100.00 %	2.23 %
Raynham	24	60	202,786	60	100.00 %	0.03 %
Red Cross	33	762	209,379	762	100.00 %	0.36 %
Red Oak	11	3,342	206,121	3,342	100.00 %	1.62 %
Red Springs (Hoke)	24	0	202,786	0	0.00 %	0.00 %
Red Springs (Robeson)	24	3,087	202,786	3,087	100.00 %	1.52 %
Reidsville	26	14,583	217,918	14,583	100.00 %	6.69 %
Rennert	24	275	202,786	275	100.00 %	0.14 %
Rhodhiss (Burke)	44	639	200,453	639	100.00 %	0.32 %
Rhodhiss (Caldwell)	45	358	218,526	358	100.00 %	0.16 %
Rich Square	3	894	198,430	894	100.00 %	0.45 %
Richfield	33	582	209,379	582	100.00 %	0.28 %
Richlands	6	2,287	204,576	2,287	100.00 %	1.12 %
River Bend	2	2,902	200,494	2,902	100.00 %	1.45 %
Roanoke Rapids	3	15,229	198,430	15,229	100.00 %	7.67 %

Municipality by County - District Report

District Plan: SBR22-8 Second Attempt

Municipality	District	Total Muni Population	Total District Population	Muni Pop in District	Percent of Muni Pop in District	Percent of District Pop in Muni
Robbins	21	1,168	216,415	1,168	100.00 %	0.54 %
Robbinsville	50	597	213,909	597	100.00 %	0.28 %
Robersonville	3	1,269	198,430	1,269	100.00 %	0.64 %
Rockingham	29	9,243	218,867	9,243	100.00 %	4.22 %
Rockwell	33	2,302	209,379	2,302	100.00 %	1.10 %
Rocky Mount (Edgecombe)	5	15,414	219,143	15,414	100.00 %	7.03 %
Rocky Mount (Nash)	11	38,927	206,121	38,927	100.00 %	18.89 %
Rolesville	18	9,475	198,490	9,475	100.00 %	4.77 %
Ronda	36	438	218,292	438	100.00 %	0.20 %
Roper	1	485	199,750	485	100.00 %	0.24 %
Rose Hill	9	1,371	202,791	1,371	100.00 %	0.68 %
Roseboro	9	1,163	202,791	1,163	100.00 %	0.57 %
Rosman	50	701	213,909	701	100.00 %	0.33 %
Rowland	24	885	202,786	885	100.00 %	0.44 %
Roxboro	23	8,134	210,529	8,134	100.00 %	3.86 %
Roxobel	3	187	198,430	187	100.00 %	0.09 %
Rural Hall	32	3,351	209,489	3,351	100.00 %	1.60 %
Ruth	46	347	208,541	347	100.00 %	0.17 %
Rutherford College (Burke)	44	1,226	200,453	1,226	100.00 %	0.61 %
Rutherford College (Caldwell)	45	0	218,526	0	0.00 %	0.00 %
Rutherfordton	46	3,640	208,541	3,640	100.00 %	1.75 %
Salemburg	9	457	202,791	457	100.00 %	0.23 %
Salisbury	33	35,540	209,379	35,540	100.00 %	16.97 %
Saluda (Henderson)	48	11	202,531	11	100.00 %	0.01 %
Saluda (Polk)	48	620	202,531	620	100.00 %	0.31 %
Sandy Creek	8	248	200,436	248	100.00 %	0.12 %
Sandyfield	8	430	200,436	430	100.00 %	0.21 %
Sanford	12	30,261	200,794	30,261	100.00 %	15.07 %
Saratoga	4	353	216,568	353	100.00 %	0.16 %
Sawmills	45	5,020	218,526	5,020	100.00 %	2.30 %
Scotland Neck	3	1,640	198,430	1,640	100.00 %	0.83 %
Seaboard	3	542	198,430	542	100.00 %	0.27 %
Seagrove	29	235	218,867	235	100.00 %	0.11 %
Sedalia	26	676	217,918	676	100.00 %	0.31 %
Selma	10	6,317	215,999	6,317	100.00 %	2.92 %
Seven Devils (Avery)	47	38	209,958	38	100.00 %	0.02 %
Seven Devils (Watauga)	47	275	209,958	275	100.00 %	0.13 %
Seven Springs	4	55	216,568	55	100.00 %	0.03 %
Severn	3	191	198,430	191	100.00 %	0.10 %
Shallotte	8	4,185	200,436	4,185	100.00 %	2.09 %
Sharpsburg (Edgecombe)	5	215	219,143	215	100.00 %	0.10 %

Municipality by County - District Report

District Plan: SBR22-8 Second Attempt

Municipality	District	Total Muni Population	Total District Population	Muni Pop in District	Percent of Muni Pop in District	Percent of District Pop in Muni
Sharpsburg (Nash)	11	1,061	206,121	1,061	100.00 %	0.51 %
Sharpsburg (Wilson)	4	421	216,568	421	100.00 %	0.19 %
Shelby	46	21,918	208,541	21,918	100.00 %	10.51 %
Siler City	20	7,702	199,272	7,702	100.00 %	3.87 %
Simpson	5	390	219,143	390	100.00 %	0.18 %
Sims	4	275	216,568	275	100.00 %	0.13 %
Smithfield	10	11,292	215,999	11,292	100.00 %	5.23 %
Snow Hill	4	1,481	216,568	1,481	100.00 %	0.68 %
Southern Pines	21	15,545	216,415	15,545	100.00 %	7.18 %
Southern Shores	1	3,090	199,750	3,090	100.00 %	1.55 %
Southport	8	3,971	200,436	3,971	100.00 %	1.98 %
Sparta	47	1,834	209,958	1,834	100.00 %	0.87 %
Speed	5	63	219,143	63	100.00 %	0.03 %
Spencer	33	3,308	209,379	3,308	100.00 %	1.58 %
Spencer Mountain	43	0	201,870	0	0.00 %	0.00 %
Spindale	46	4,225	208,541	4,225	100.00 %	2.03 %
Spring Hope	11	1,309	206,121	1,309	100.00 %	0.64 %
Spring Lake	21	11,660	216,415	11,660	100.00 %	5.39 %
Spruce Pine	47	2,194	209,958	2,194	100.00 %	1.04 %
St. Helena	9	417	202,791	417	100.00 %	0.21 %
St. James	8	6,529	200,436	6,529	100.00 %	3.26 %
St. Pauls	24	2,045	202,786	2,045	100.00 %	1.01 %
Staley	25	397	217,130	397	100.00 %	0.18 %
Stallings (Mecklenburg)	37	384	217,151	11	2.86 %	0.01 %
	40	384	216,475	373	97.14 %	0.17 %
Stallings (Union)	35	15,728	216,849	15,728	100.00 %	7.25 %
Stanfield	33	1,585	209,379	1,585	100.00 %	0.76 %
Stanley	43	3,963	201,870	3,946	99.57 %	1.95 %
	44	3,963	200,453	17	0.43 %	0.01 %
Stantonsburg	4	762	216,568	762	100.00 %	0.35 %
Star	29	806	218,867	806	100.00 %	0.37 %
Statesville	42	28,419	215,363	28,419	100.00 %	13.20 %
Stedman	19	1,277	218,040	1,277	100.00 %	0.59 %
Stem	13	960	198,411	960	100.00 %	0.48 %
Stokesdale	28	5,924	201,788	5,924	100.00 %	2.94 %
Stoneville	26	1,308	217,918	1,308	100.00 %	0.60 %
Stonewall	1	214	199,750	214	100.00 %	0.11 %
Stovall	13	324	198,411	324	100.00 %	0.16 %
Sugar Mountain	47	371	209,958	371	100.00 %	0.18 %
Summerfield	28	10,951	201,788	10,951	100.00 %	5.43 %
Sunset Beach	8	4,175	200,436	4,175	100.00 %	2.08 %

Municipality by County - District Report

District Plan: SBR22-8 Second Attempt

Municipality	District	Total Muni Population	Total District Population	Muni Pop in District	Percent of Muni Pop in District	Percent of District Pop in Muni
Surf City (Onslow)	6	334	204,576	334	100.00 %	0.16 %
Surf City (Pender)	9	3,533	202,791	3,533	100.00 %	1.74 %
Swansboro	6	3,744	204,576	3,744	100.00 %	1.83 %
Swepsonville	25	2,445	217,130	2,445	100.00 %	1.13 %
Sylva	50	2,578	213,909	2,578	100.00 %	1.21 %
Tabor City	8	3,781	200,436	3,781	100.00 %	1.89 %
Tar Heel	9	90	202,791	90	100.00 %	0.04 %
Tarboro	5	10,721	219,143	10,721	100.00 %	4.89 %
Taylorsville	36	2,320	218,292	2,320	100.00 %	1.06 %
Taylortown	21	634	216,415	634	100.00 %	0.29 %
Teachey	9	448	202,791	448	100.00 %	0.22 %
Thomasville (Davidson)	30	26,662	211,642	26,662	100.00 %	12.60 %
Thomasville (Randolph)	29	521	218,867	521	100.00 %	0.24 %
Tobaccoville (Forsyth)	32	2,578	209,489	2,578	100.00 %	1.23 %
Tobaccoville (Stokes)	36	0	218,292	0	0.00 %	0.00 %
Topsail Beach	9	461	202,791	461	100.00 %	0.23 %
Trent Woods	2	4,074	200,494	4,074	100.00 %	2.03 %
Trenton	9	238	202,791	238	100.00 %	0.12 %
Trinity	29	7,006	218,867	7,006	100.00 %	3.20 %
Troutman	42	3,698	215,363	3,698	100.00 %	1.72 %
Troy	29	2,850	218,867	2,850	100.00 %	1.30 %
Tryon	48	1,562	202,531	1,562	100.00 %	0.77 %
Turkey	9	213	202,791	213	100.00 %	0.11 %
Unionville	35	6,643	216,849	6,643	100.00 %	3.06 %
Valdese	44	4,689	200,453	4,689	100.00 %	2.34 %
Vanceboro	2	869	200,494	869	100.00 %	0.43 %
Vandemere	1	246	199,750	246	100.00 %	0.12 %
Varnamtown	8	525	200,436	525	100.00 %	0.26 %
Vass	21	952	216,415	952	100.00 %	0.44 %
Waco	46	310	208,541	310	100.00 %	0.15 %
Wade	19	638	218,040	638	100.00 %	0.29 %
Wadesboro	29	5,008	218,867	5,008	100.00 %	2.29 %
Wagram	24	615	202,786	615	100.00 %	0.30 %
Wake Forest (Franklin)	11	1,504	206,121	1,504	100.00 %	0.73 %
Wake Forest (Wake)	13	46,097	198,411	3,639	7.89 %	1.83 %
	18	46,097	198,490	42,458	92.11 %	21.39 %
Walkertown	32	5,692	209,489	5,692	100.00 %	2.72 %
Wallace (Duplin)	9	3,413	202,791	3,413	100.00 %	1.68 %
Wallace (Pender)	9	0	202,791	0	0.00 %	0.00 %
Wallburg	30	3,051	211,642	3,051	100.00 %	1.44 %
Walnut Cove	36	1,586	218,292	1,586	100.00 %	0.73 %

Municipality by County - District Report

District Plan: SBR22-8 Second Attempt

Municipality	District	Total Muni Population	Total District Population	Muni Pop in District	Percent of Muni Pop in District	Percent of District Pop in Muni
Walnut Creek	4	1,084	216,568	1,084	100.00 %	0.50 %
Walstonburg	4	193	216,568	193	100.00 %	0.09 %
Warrenton	3	851	198,430	851	100.00 %	0.43 %
Warsaw	9	2,733	202,791	2,733	100.00 %	1.35 %
Washington	2	9,875	200,494	9,875	100.00 %	4.93 %
Washington Park	2	392	200,494	392	100.00 %	0.20 %
Watha	9	181	202,791	181	100.00 %	0.09 %
Waxhaw	29	20,534	218,867	0	0.00 %	0.00 %
	35	20,534	216,849	20,534	100.00 %	9.47 %
Waynesville	50	10,140	213,909	10,140	100.00 %	4.74 %
Weaverville	49	4,567	202,530	4,567	100.00 %	2.25 %
Webster	50	372	213,909	372	100.00 %	0.17 %
Weddington (Mecklenburg)	37	5	217,151	5	100.00 %	0.00 %
Weddington (Union)	35	13,176	216,849	13,176	100.00 %	6.08 %
Weldon	3	1,444	198,430	1,444	100.00 %	0.73 %
Wendell	18	9,793	198,490	9,793	100.00 %	4.93 %
Wentworth	26	2,662	217,918	2,662	100.00 %	1.22 %
Wesley Chapel	35	8,681	216,849	8,681	100.00 %	4.00 %
West Jefferson	47	1,279	209,958	1,279	100.00 %	0.61 %
Whispering Pines	21	4,987	216,415	4,987	100.00 %	2.30 %
Whitakers (Edgecombe)	5	290	219,143	290	100.00 %	0.13 %
Whitakers (Nash)	11	337	206,121	337	100.00 %	0.16 %
White Lake	9	843	202,791	843	100.00 %	0.42 %
Whiteville	8	4,766	200,436	4,766	100.00 %	2.38 %
Whitsett	26	584	217,918	584	100.00 %	0.27 %
Wilkesboro	36	3,687	218,292	3,687	100.00 %	1.69 %
Williamston	3	5,248	198,430	5,248	100.00 %	2.64 %
Wilmington	7	115,451	212,582	115,451	100.00 %	54.31 %
	8	115,451	200,436	0	0.00 %	0.00 %
Wilson	4	47,851	216,568	47,851	100.00 %	22.10 %
Wilson's Mills	10	2,534	215,999	2,534	100.00 %	1.17 %
Windsor	3	3,582	198,430	3,582	100.00 %	1.81 %
Winfall	1	555	199,750	555	100.00 %	0.28 %
Wingate	29	4,055	218,867	4,055	100.00 %	1.85 %
Winston-Salem	31	249,545	210,315	121,286	48.60 %	57.67 %
	32	249,545	209,489	128,259	51.40 %	61.22 %
Winterville	5	10,462	219,143	10,462	100.00 %	4.77 %
Winton	3	629	198,430	629	100.00 %	0.32 %
Woodfin	49	7,936	202,530	7,936	100.00 %	3.92 %
Woodland	3	557	198,430	557	100.00 %	0.28 %
Wrightsville Beach	7	2,473	212,582	2,473	100.00 %	1.16 %

Municipality by County - District Report

District Plan: SBR22-8 Second Attempt

Municipality	District	Total Muni Population	Total District Population	Muni Pop in District	Percent of Muni Pop in District	Percent of District Pop in Muni
Yadkinville	31	2,995	210,315	2,995	100.00 %	1.42 %
Yanceyville	23	1,937	210,529	1,937	100.00 %	0.92 %
Youngsville	11	2,016	206,121	2,016	100.00 %	0.98 %
Zebulon (Johnston)	10	0	215,999	0	0.00 %	0.00 %
Zebulon (Wake)	18	6,903	198,490	6,903	100.00 %	3.48 %
			Assigned Geography Total:	**6,017,605**		

Report display: all municipalities

Total Municipalities (by County) Statewide: 614

Fully Assigned Municipalities: 614

Partially Assigned Municipalities: 0

Fully Unassigned Municipalities: 0

Total Districts Assigned: 50

Split Municipalities: 37

Splits Involving Population: 27

District - Municipality by County Report

District Plan: SBR22-8 Second Attempt

District	Municipality	Total District Population	Total Muni Population	District Pop in Muni	Percent of District Pop in Muni	Percent of Muni Pop in District
1	Alliance	199,750	733	733	0.37 %	100.00 %
	Arapahoe	199,750	416	416	0.21 %	100.00 %
	Atlantic Beach	199,750	1,364	1,364	0.68 %	100.00 %
	Bayboro	199,750	1,161	1,161	0.58 %	100.00 %
	Beaufort	199,750	4,464	4,464	2.23 %	100.00 %
	Bogue	199,750	695	695	0.35 %	100.00 %
	Cape Carteret	199,750	2,224	2,224	1.11 %	100.00 %
	Cedar Point	199,750	1,764	1,764	0.88 %	100.00 %
	Creswell	199,750	207	207	0.10 %	100.00 %
	Duck	199,750	742	742	0.37 %	100.00 %
	Edenton	199,750	4,460	4,460	2.23 %	100.00 %
	Elizabeth City (Pasquotank)	199,750	18,593	18,593	9.31 %	100.00 %
	Emerald Isle	199,750	3,847	3,847	1.93 %	100.00 %
	Grantsboro	199,750	692	692	0.35 %	100.00 %
	Hertford	199,750	1,934	1,934	0.97 %	100.00 %
	Indian Beach	199,750	223	223	0.11 %	100.00 %
	Kill Devil Hills	199,750	7,656	7,656	3.83 %	100.00 %
	Kitty Hawk	199,750	3,689	3,689	1.85 %	100.00 %
	Manteo	199,750	1,600	1,600	0.80 %	100.00 %
	Mesic	199,750	144	144	0.07 %	100.00 %
	Minnesott Beach	199,750	530	530	0.27 %	100.00 %
	Morehead City	199,750	9,556	9,556	4.78 %	100.00 %
	Nags Head	199,750	3,168	3,168	1.59 %	100.00 %
	Newport	199,750	4,364	4,364	2.18 %	100.00 %
	Oriental	199,750	880	880	0.44 %	100.00 %
	Peletier	199,750	769	769	0.38 %	100.00 %
	Pine Knoll Shores	199,750	1,388	1,388	0.69 %	100.00 %
	Plymouth	199,750	3,320	3,320	1.66 %	100.00 %
	Roper	199,750	485	485	0.24 %	100.00 %
	Southern Shores	199,750	3,090	3,090	1.55 %	100.00 %
	Stonewall	199,750	214	214	0.11 %	100.00 %
	Vandemere	199,750	246	246	0.12 %	100.00 %
	Winfall	199,750	555	555	0.28 %	100.00 %
2	Aurora	200,494	455	455	0.23 %	100.00 %
	Bath	200,494	245	245	0.12 %	100.00 %
	Belhaven	200,494	1,410	1,410	0.70 %	100.00 %
	Bridgeton	200,494	349	349	0.17 %	100.00 %
	Chocowinity	200,494	722	722	0.36 %	100.00 %
	Cove City	200,494	378	378	0.19 %	100.00 %
	Dover	200,494	349	349	0.17 %	100.00 %

District - Municipality by County Report

District Plan: SBR22-8 Second Attempt

District	Municipality	Total District Population	Total Muni Population	District Pop in Muni	Percent of District Pop in Muni	Percent of Muni Pop in District
2	Grifton (Lenoir)	200,494	147	147	0.07 %	100.00 %
	Havelock	200,494	16,621	16,621	8.29 %	100.00 %
	Kinston	200,494	19,900	19,900	9.93 %	100.00 %
	La Grange	200,494	2,595	2,595	1.29 %	100.00 %
	New Bern	200,494	31,291	31,291	15.61 %	100.00 %
	Pantego	200,494	164	164	0.08 %	100.00 %
	Pink Hill	200,494	451	451	0.22 %	100.00 %
	River Bend	200,494	2,902	2,902	1.45 %	100.00 %
	Trent Woods	200,494	4,074	4,074	2.03 %	100.00 %
	Vanceboro	200,494	869	869	0.43 %	100.00 %
	Washington	200,494	9,875	9,875	4.93 %	100.00 %
	Washington Park	200,494	392	392	0.20 %	100.00 %
3	Ahoskie	198,430	4,891	4,891	2.46 %	100.00 %
	Askewville	198,430	184	184	0.09 %	100.00 %
	Aulander	198,430	763	763	0.38 %	100.00 %
	Bear Grass	198,430	89	89	0.04 %	100.00 %
	Cofield	198,430	267	267	0.13 %	100.00 %
	Colerain	198,430	217	217	0.11 %	100.00 %
	Columbia	198,430	610	610	0.31 %	100.00 %
	Como	198,430	67	67	0.03 %	100.00 %
	Conway	198,430	752	752	0.38 %	100.00 %
	Elizabeth City (Camden)	198,430	38	38	0.02 %	100.00 %
	Enfield	198,430	1,865	1,865	0.94 %	100.00 %
	Everetts	198,430	150	150	0.08 %	100.00 %
	Garysburg	198,430	904	904	0.46 %	100.00 %
	Gaston	198,430	1,008	1,008	0.51 %	100.00 %
	Gatesville	198,430	267	267	0.13 %	100.00 %
	Halifax	198,430	170	170	0.09 %	100.00 %
	Hamilton	198,430	306	306	0.15 %	100.00 %
	Harrellsville	198,430	85	85	0.04 %	100.00 %
	Hassell	198,430	49	49	0.02 %	100.00 %
	Hobgood	198,430	268	268	0.14 %	100.00 %
	Jackson	198,430	430	430	0.22 %	100.00 %
	Jamesville	198,430	424	424	0.21 %	100.00 %
	Kelford	198,430	203	203	0.10 %	100.00 %
	Lasker	198,430	64	64	0.03 %	100.00 %
	Lewiston Woodville	198,430	426	426	0.21 %	100.00 %
	Littleton	198,430	559	559	0.28 %	100.00 %
	Macon	198,430	110	110	0.06 %	100.00 %
	Murfreesboro	198,430	2,619	2,619	1.32 %	100.00 %

District - Municipality by County Report

District Plan: SBR22-8 Second Attempt

District	Municipality	Total District Population	Total Muni Population	District Pop in Muni	Percent of District Pop in Muni	Percent of Muni Pop in District
3	Norlina	198,430	920	920	0.46 %	100.00 %
	Oak City	198,430	266	266	0.13 %	100.00 %
	Parmele	198,430	243	243	0.12 %	100.00 %
	Powellsville	198,430	189	189	0.10 %	100.00 %
	Rich Square	198,430	894	894	0.45 %	100.00 %
	Roanoke Rapids	198,430	15,229	15,229	7.67 %	100.00 %
	Robersonville	198,430	1,269	1,269	0.64 %	100.00 %
	Roxobel	198,430	187	187	0.09 %	100.00 %
	Scotland Neck	198,430	1,640	1,640	0.83 %	100.00 %
	Seaboard	198,430	542	542	0.27 %	100.00 %
	Severn	198,430	191	191	0.10 %	100.00 %
	Warrenton	198,430	851	851	0.43 %	100.00 %
	Weldon	198,430	1,444	1,444	0.73 %	100.00 %
	Williamston	198,430	5,248	5,248	2.64 %	100.00 %
	Windsor	198,430	3,582	3,582	1.81 %	100.00 %
	Winton	198,430	629	629	0.32 %	100.00 %
	Woodland	198,430	557	557	0.28 %	100.00 %
4	Black Creek	216,568	692	692	0.32 %	100.00 %
	Elm City (Wilson)	216,568	1,218	1,218	0.56 %	100.00 %
	Eureka	216,568	214	214	0.10 %	100.00 %
	Fremont	216,568	1,196	1,196	0.55 %	100.00 %
	Goldsboro	216,568	33,657	33,657	15.54 %	100.00 %
	Hookerton	216,568	413	413	0.19 %	100.00 %
	Kenly (Wilson)	216,568	198	198	0.09 %	100.00 %
	Lucama	216,568	1,036	1,036	0.48 %	100.00 %
	Mount Olive (Wayne)	216,568	4,193	4,193	1.94 %	100.00 %
	Pikeville	216,568	712	712	0.33 %	100.00 %
	Saratoga	216,568	353	353	0.16 %	100.00 %
	Seven Springs	216,568	55	55	0.03 %	100.00 %
	Sharpsburg (Wilson)	216,568	421	421	0.19 %	100.00 %
	Sims	216,568	275	275	0.13 %	100.00 %
	Snow Hill	216,568	1,481	1,481	0.68 %	100.00 %
	Stantonsburg	216,568	762	762	0.35 %	100.00 %
	Walnut Creek	216,568	1,084	1,084	0.50 %	100.00 %
	Walstonburg	216,568	193	193	0.09 %	100.00 %
	Wilson	216,568	47,851	47,851	22.10 %	100.00 %
5	Ayden	219,143	4,977	4,977	2.27 %	100.00 %
	Bethel	219,143	1,373	1,373	0.63 %	100.00 %
	Conetoe	219,143	198	198	0.09 %	100.00 %
	Falkland	219,143	47	47	0.02 %	100.00 %

District - Municipality by County Report

District Plan: SBR22-8 Second Attempt

District	Municipality	Total District Population	Total Muni Population	District Pop in Muni	Percent of District Pop in Muni	Percent of Muni Pop in District
5	Farmville	219,143	4,461	4,461	2.04 %	100.00 %
	Fountain	219,143	385	385	0.18 %	100.00 %
	Greenville	219,143	87,521	87,521	39.94 %	100.00 %
	Grifton (Pitt)	219,143	2,301	2,301	1.05 %	100.00 %
	Grimesland	219,143	386	386	0.18 %	100.00 %
	Leggett	219,143	37	37	0.02 %	100.00 %
	Macclesfield	219,143	413	413	0.19 %	100.00 %
	Pinetops	219,143	1,200	1,200	0.55 %	100.00 %
	Princeville	219,143	1,254	1,254	0.57 %	100.00 %
	Rocky Mount (Edgecombe)	219,143	15,414	15,414	7.03 %	100.00 %
	Sharpsburg (Edgecombe)	219,143	215	215	0.10 %	100.00 %
	Simpson	219,143	390	390	0.18 %	100.00 %
	Speed	219,143	63	63	0.03 %	100.00 %
	Tarboro	219,143	10,721	10,721	4.89 %	100.00 %
	Whitakers (Edgecombe)	219,143	290	290	0.13 %	100.00 %
	Winterville	219,143	10,462	10,462	4.77 %	100.00 %
6	Holly Ridge	204,576	4,171	4,171	2.04 %	100.00 %
	Jacksonville	204,576	72,723	72,723	35.55 %	100.00 %
	North Topsail Beach	204,576	1,005	1,005	0.49 %	100.00 %
	Richlands	204,576	2,287	2,287	1.12 %	100.00 %
	Surf City (Onslow)	204,576	334	334	0.16 %	100.00 %
	Swansboro	204,576	3,744	3,744	1.83 %	100.00 %
7	Carolina Beach	212,582	6,564	6,564	3.09 %	100.00 %
	Kure Beach	212,582	2,191	2,191	1.03 %	100.00 %
	Wilmington	212,582	115,451	115,451	54.31 %	100.00 %
	Wrightsville Beach	212,582	2,473	2,473	1.16 %	100.00 %
8	Bald Head Island	200,436	268	268	0.13 %	100.00 %
	Belville	200,436	2,406	2,406	1.20 %	100.00 %
	Boardman	200,436	166	166	0.08 %	100.00 %
	Boiling Spring Lakes	200,436	5,943	5,943	2.97 %	100.00 %
	Bolivia	200,436	149	149	0.07 %	100.00 %
	Bolton	200,436	519	519	0.26 %	100.00 %
	Brunswick	200,436	973	973	0.49 %	100.00 %
	Calabash	200,436	2,011	2,011	1.00 %	100.00 %
	Carolina Shores	200,436	4,588	4,588	2.29 %	100.00 %
	Caswell Beach	200,436	395	395	0.20 %	100.00 %
	Cerro Gordo	200,436	131	131	0.07 %	100.00 %
	Chadbourn	200,436	1,574	1,574	0.79 %	100.00 %
	Fair Bluff	200,436	709	709	0.35 %	100.00 %
	Holden Beach	200,436	921	921	0.46 %	100.00 %

District - Municipality by County Report

District Plan: SBR22-8 Second Attempt

District	Municipality	Total District Population	Total Muni Population	District Pop in Muni	Percent of District Pop in Muni	Percent of Muni Pop in District
8	Lake Waccamaw	200,436	1,296	1,296	0.65 %	100.00 %
	Leland	200,436	22,908	22,908	11.43 %	100.00 %
	Navassa	200,436	1,367	1,367	0.68 %	100.00 %
	Northwest	200,436	703	703	0.35 %	100.00 %
	Oak Island	200,436	8,396	8,396	4.19 %	100.00 %
	Ocean Isle Beach	200,436	867	867	0.43 %	100.00 %
	Sandy Creek	200,436	248	248	0.12 %	100.00 %
	Sandyfield	200,436	430	430	0.21 %	100.00 %
	Shallotte	200,436	4,185	4,185	2.09 %	100.00 %
	Southport	200,436	3,971	3,971	1.98 %	100.00 %
	St. James	200,436	6,529	6,529	3.26 %	100.00 %
	Sunset Beach	200,436	4,175	4,175	2.08 %	100.00 %
	Tabor City	200,436	3,781	3,781	1.89 %	100.00 %
	Varnamtown	200,436	525	525	0.26 %	100.00 %
	Whiteville	200,436	4,766	4,766	2.38 %	100.00 %
	Wilmington	200,436	115,451	0	0.00 %	0.00 %
9	Atkinson	202,791	296	296	0.15 %	100.00 %
	Autryville	202,791	167	167	0.08 %	100.00 %
	Beulaville	202,791	1,116	1,116	0.55 %	100.00 %
	Bladenboro	202,791	1,648	1,648	0.81 %	100.00 %
	Burgaw	202,791	3,088	3,088	1.52 %	100.00 %
	Calypso	202,791	327	327	0.16 %	100.00 %
	Clarkton	202,791	614	614	0.30 %	100.00 %
	Clinton	202,791	8,383	8,383	4.13 %	100.00 %
	Dublin	202,791	267	267	0.13 %	100.00 %
	East Arcadia	202,791	418	418	0.21 %	100.00 %
	Elizabethtown	202,791	3,296	3,296	1.63 %	100.00 %
	Faison (Duplin)	202,791	784	784	0.39 %	100.00 %
	Faison (Sampson)	202,791	0	0	0.00 %	0.00 %
	Falcon (Sampson)	202,791	0	0	0.00 %	0.00 %
	Garland	202,791	595	595	0.29 %	100.00 %
	Greenevers	202,791	567	567	0.28 %	100.00 %
	Harrells (Duplin)	202,791	0	0	0.00 %	0.00 %
	Harrells (Sampson)	202,791	160	160	0.08 %	100.00 %
	Kenansville	202,791	770	770	0.38 %	100.00 %
	Magnolia	202,791	831	831	0.41 %	100.00 %
	Maysville	202,791	818	818	0.40 %	100.00 %
	Mount Olive (Duplin)	202,791	5	5	0.00 %	100.00 %
	Newton Grove	202,791	585	585	0.29 %	100.00 %
	Pollocksville	202,791	268	268	0.13 %	100.00 %

District - Municipality by County Report

District Plan: SBR22-8 Second Attempt

District	Municipality	Total District Population	Total Muni Population	District Pop in Muni	Percent of District Pop in Muni	Percent of Muni Pop in District
9	Rose Hill	202,791	1,371	1,371	0.68 %	100.00 %
	Roseboro	202,791	1,163	1,163	0.57 %	100.00 %
	Salemburg	202,791	457	457	0.23 %	100.00 %
	St. Helena	202,791	417	417	0.21 %	100.00 %
	Surf City (Pender)	202,791	3,533	3,533	1.74 %	100.00 %
	Tar Heel	202,791	90	90	0.04 %	100.00 %
	Teachey	202,791	448	448	0.22 %	100.00 %
	Topsail Beach	202,791	461	461	0.23 %	100.00 %
	Trenton	202,791	238	238	0.12 %	100.00 %
	Turkey	202,791	213	213	0.11 %	100.00 %
	Wallace (Duplin)	202,791	3,413	3,413	1.68 %	100.00 %
	Wallace (Pender)	202,791	0	0	0.00 %	0.00 %
	Warsaw	202,791	2,733	2,733	1.35 %	100.00 %
	Watha	202,791	181	181	0.09 %	100.00 %
	White Lake	202,791	843	843	0.42 %	100.00 %
10	Archer Lodge	215,999	4,797	4,797	2.22 %	100.00 %
	Benson (Johnston)	215,999	3,967	3,967	1.84 %	100.00 %
	Clayton (Johnston)	215,999	26,307	26,307	12.18 %	100.00 %
	Four Oaks	215,999	2,158	2,158	1.00 %	100.00 %
	Kenly (Johnston)	215,999	1,293	1,293	0.60 %	100.00 %
	Micro	215,999	458	458	0.21 %	100.00 %
	Pine Level	215,999	2,046	2,046	0.95 %	100.00 %
	Princeton	215,999	1,315	1,315	0.61 %	100.00 %
	Selma	215,999	6,317	6,317	2.92 %	100.00 %
	Smithfield	215,999	11,292	11,292	5.23 %	100.00 %
	Wilson's Mills	215,999	2,534	2,534	1.17 %	100.00 %
	Zebulon (Johnston)	215,999	0	0	0.00 %	0.00 %
11	Bailey	206,121	568	568	0.28 %	100.00 %
	Bunn	206,121	327	327	0.16 %	100.00 %
	Castalia	206,121	264	264	0.13 %	100.00 %
	Dortches	206,121	1,082	1,082	0.52 %	100.00 %
	Elm City (Nash)	206,121	0	0	0.00 %	0.00 %
	Franklinton	206,121	2,456	2,456	1.19 %	100.00 %
	Henderson	206,121	15,060	15,060	7.31 %	100.00 %
	Kittrell	206,121	132	132	0.06 %	100.00 %
	Louisburg	206,121	3,064	3,064	1.49 %	100.00 %
	Middleburg	206,121	101	101	0.05 %	100.00 %
	Middlesex	206,121	912	912	0.44 %	100.00 %
	Momeyer	206,121	277	277	0.13 %	100.00 %
	Nashville	206,121	5,632	5,632	2.73 %	100.00 %

District - Municipality by County Report

District Plan: SBR22-8 Second Attempt

District	Municipality	Total District Population	Total Muni Population	District Pop in Muni	Percent of District Pop in Muni	Percent of Muni Pop in District
11	Red Oak	206,121	3,342	3,342	1.62 %	100.00 %
	Rocky Mount (Nash)	206,121	38,927	38,927	18.89 %	100.00 %
	Sharpsburg (Nash)	206,121	1,061	1,061	0.51 %	100.00 %
	Spring Hope	206,121	1,309	1,309	0.64 %	100.00 %
	Wake Forest (Franklin)	206,121	1,504	1,504	0.73 %	100.00 %
	Whitakers (Nash)	206,121	337	337	0.16 %	100.00 %
	Youngsville	206,121	2,016	2,016	0.98 %	100.00 %
12	Angier (Harnett)	200,794	4,709	4,709	2.35 %	100.00 %
	Benson (Harnett)	200,794	0	0	0.00 %	0.00 %
	Broadway (Harnett)	200,794	0	0	0.00 %	0.00 %
	Broadway (Lee)	200,794	1,267	1,267	0.63 %	100.00 %
	Coats	200,794	2,155	2,155	1.07 %	100.00 %
	Dunn	200,794	8,446	8,446	4.21 %	100.00 %
	Erwin	200,794	4,542	4,542	2.26 %	100.00 %
	Fuquay-Varina (Harnett)	200,794	0	0	0.00 %	0.00 %
	Lillington	200,794	4,735	4,735	2.36 %	100.00 %
	Sanford	200,794	30,261	30,261	15.07 %	100.00 %
13	Butner	198,411	8,397	8,397	4.23 %	100.00 %
	Creedmoor	198,411	4,866	4,866	2.45 %	100.00 %
	Durham (Wake)	198,411	269	269	0.14 %	100.00 %
	Oxford	198,411	8,628	8,628	4.35 %	100.00 %
	Raleigh (Wake)	198,411	466,106	88,167	44.44 %	18.92 %
	Stem	198,411	960	960	0.48 %	100.00 %
	Stovall	198,411	324	324	0.16 %	100.00 %
	Wake Forest (Wake)	198,411	46,097	3,639	1.83 %	7.89 %
14	Angier (Wake)	198,368	556	5	0.00 %	0.90 %
	Clayton (Wake)	198,368	0	0	0.00 %	0.00 %
	Fuquay-Varina (Wake)	198,368	34,152	2,779	1.40 %	8.14 %
	Garner	198,368	31,159	30,669	15.46 %	98.43 %
	Knightdale	198,368	19,435	12,398	6.25 %	63.79 %
	Raleigh (Wake)	198,368	466,106	101,541	51.19 %	21.78 %
15	Cary (Wake)	198,393	171,012	8,044	4.05 %	4.70 %
	Fuquay-Varina (Wake)	198,393	34,152	1,900	0.96 %	5.56 %
	Garner	198,393	31,159	490	0.25 %	1.57 %
	Holly Springs	198,393	41,239	2,777	1.40 %	6.73 %
	Raleigh (Wake)	198,393	466,106	159,867	80.58 %	34.30 %
16	Apex	198,361	58,780	10,191	5.14 %	17.34 %
	Cary (Wake)	198,361	171,012	111,445	56.18 %	65.17 %
	Durham (Wake)	198,361	269	0	0.00 %	0.00 %
	Morrisville (Wake)	198,361	29,423	29,423	14.83 %	100.00 %

District - Municipality by County Report

District Plan: SBR22-8 Second Attempt

District	Municipality	Total District Population	Total Muni Population	District Pop in Muni	Percent of District Pop in Muni	Percent of Muni Pop in District
16	Raleigh (Wake)	198,361	466,106	44,179	22.27 %	9.48 %
17	Angier (Wake)	198,379	556	551	0.28 %	99.10 %
	Apex	198,379	58,780	48,589	24.49 %	82.66 %
	Cary (Wake)	198,379	171,012	51,523	25.97 %	30.13 %
	Fuquay-Varina (Wake)	198,379	34,152	29,473	14.86 %	86.30 %
	Holly Springs	198,379	41,239	38,462	19.39 %	93.27 %
18	Clayton (Wake)	198,490	0	0	0.00 %	0.00 %
	Knightdale	198,490	19,435	7,037	3.55 %	36.21 %
	Raleigh (Wake)	198,490	466,106	72,352	36.45 %	15.52 %
	Rolesville	198,490	9,475	9,475	4.77 %	100.00 %
	Wake Forest (Wake)	198,490	46,097	42,458	21.39 %	92.11 %
	Wendell	198,490	9,793	9,793	4.93 %	100.00 %
	Zebulon (Wake)	198,490	6,903	6,903	3.48 %	100.00 %
19	Eastover	218,040	3,656	3,656	1.68 %	100.00 %
	Falcon (Cumberland)	218,040	324	324	0.15 %	100.00 %
	Fayetteville	218,040	208,501	111,167	50.98 %	53.32 %
	Godwin	218,040	128	128	0.06 %	100.00 %
	Hope Mills	218,040	17,808	17,808	8.17 %	100.00 %
	Linden	218,040	136	136	0.06 %	100.00 %
	Stedman	218,040	1,277	1,277	0.59 %	100.00 %
	Wade	218,040	638	638	0.29 %	100.00 %
20	Cary (Chatham)	199,272	3,709	3,709	1.86 %	100.00 %
	Chapel Hill (Durham)	199,272	2,906	2,906	1.46 %	100.00 %
	Durham (Durham)	199,272	283,093	115,188	57.80 %	40.69 %
	Goldston	199,272	234	234	0.12 %	100.00 %
	Morrisville (Durham)	199,272	207	207	0.10 %	100.00 %
	Pittsboro	199,272	4,537	4,537	2.28 %	100.00 %
	Raleigh (Durham)	199,272	1,559	233	0.12 %	14.95 %
	Siler City	199,272	7,702	7,702	3.87 %	100.00 %
21	Aberdeen	216,415	8,516	8,516	3.94 %	100.00 %
	Cameron	216,415	244	244	0.11 %	100.00 %
	Candor (Moore)	216,415	0	0	0.00 %	0.00 %
	Carthage	216,415	2,775	2,775	1.28 %	100.00 %
	Fayetteville	216,415	208,501	97,334	44.98 %	46.68 %
	Foxfire	216,415	1,288	1,288	0.60 %	100.00 %
	Pinebluff	216,415	1,473	1,473	0.68 %	100.00 %
	Pinehurst	216,415	17,581	17,581	8.12 %	100.00 %
	Robbins	216,415	1,168	1,168	0.54 %	100.00 %
	Southern Pines	216,415	15,545	15,545	7.18 %	100.00 %
	Spring Lake	216,415	11,660	11,660	5.39 %	100.00 %

District - Municipality by County Report

District Plan: SBR22-8 Second Attempt

District	Municipality	Total District Population	Total Muni Population	District Pop in Muni	Percent of District Pop in Muni	Percent of Muni Pop in District
21	Taylortown	216,415	634	634	0.29 %	100.00 %
	Vass	216,415	952	952	0.44 %	100.00 %
	Whispering Pines	216,415	4,987	4,987	2.30 %	100.00 %
22	Durham (Durham)	201,846	283,093	167,905	83.18 %	59.31 %
	Raleigh (Durham)	201,846	1,559	1,326	0.66 %	85.05 %
23	Carrboro	210,529	21,295	21,295	10.11 %	100.00 %
	Chapel Hill (Orange)	210,529	59,054	59,054	28.05 %	100.00 %
	Durham (Orange)	210,529	144	144	0.07 %	100.00 %
	Hillsborough	210,529	9,660	9,660	4.59 %	100.00 %
	Mebane (Orange)	210,529	3,171	3,171	1.51 %	100.00 %
	Milton	210,529	155	155	0.07 %	100.00 %
	Roxboro	210,529	8,134	8,134	3.86 %	100.00 %
	Yanceyville	210,529	1,937	1,937	0.92 %	100.00 %
24	East Laurinburg	202,786	234	234	0.12 %	100.00 %
	Fairmont	202,786	2,191	2,191	1.08 %	100.00 %
	Gibson	202,786	449	449	0.22 %	100.00 %
	Laurinburg	202,786	14,978	14,978	7.39 %	100.00 %
	Lumber Bridge	202,786	82	82	0.04 %	100.00 %
	Lumberton	202,786	19,025	19,025	9.38 %	100.00 %
	Marietta	202,786	111	111	0.05 %	100.00 %
	Maxton (Robeson)	202,786	1,902	1,902	0.94 %	100.00 %
	Maxton (Scotland)	202,786	208	208	0.10 %	100.00 %
	McDonald	202,786	94	94	0.05 %	100.00 %
	Orrum	202,786	59	59	0.03 %	100.00 %
	Parkton	202,786	504	504	0.25 %	100.00 %
	Pembroke	202,786	2,823	2,823	1.39 %	100.00 %
	Proctorville	202,786	121	121	0.06 %	100.00 %
	Raeford	202,786	4,559	4,559	2.25 %	100.00 %
	Raynham	202,786	60	60	0.03 %	100.00 %
	Red Springs (Hoke)	202,786	0	0	0.00 %	0.00 %
	Red Springs (Robeson)	202,786	3,087	3,087	1.52 %	100.00 %
	Rennert	202,786	275	275	0.14 %	100.00 %
	Rowland	202,786	885	885	0.44 %	100.00 %
	St. Pauls	202,786	2,045	2,045	1.01 %	100.00 %
	Wagram	202,786	615	615	0.30 %	100.00 %
25	Alamance	217,130	988	988	0.46 %	100.00 %
	Archdale (Randolph)	217,130	11,527	0	0.00 %	0.00 %
	Asheboro	217,130	27,156	1,217	0.56 %	4.48 %
	Burlington (Alamance)	217,130	55,481	55,481	25.55 %	100.00 %
	Elon	217,130	11,336	11,336	5.22 %	100.00 %

District - Municipality by County Report

District Plan: SBR22-8 Second Attempt

District	Municipality	Total District Population	Total Muni Population	District Pop in Muni	Percent of District Pop in Muni	Percent of Muni Pop in District
25	Franklinville	217,130	1,197	1,197	0.55 %	100.00 %
	Gibsonville (Alamance)	217,130	4,278	4,278	1.97 %	100.00 %
	Graham	217,130	17,157	17,157	7.90 %	100.00 %
	Green Level	217,130	3,152	3,152	1.45 %	100.00 %
	Haw River	217,130	2,252	2,252	1.04 %	100.00 %
	Liberty	217,130	2,655	2,655	1.22 %	100.00 %
	Mebane (Alamance)	217,130	14,626	14,626	6.74 %	100.00 %
	Ossipee	217,130	536	536	0.25 %	100.00 %
	Ramseur	217,130	1,774	1,774	0.82 %	100.00 %
	Randleman	217,130	4,595	4,595	2.12 %	100.00 %
	Staley	217,130	397	397	0.18 %	100.00 %
	Swepsonville	217,130	2,445	2,445	1.13 %	100.00 %
26	Burlington (Guilford)	217,918	1,822	1,822	0.84 %	100.00 %
	Eden	217,918	15,421	15,421	7.08 %	100.00 %
	Gibsonville (Guilford)	217,918	4,642	4,642	2.13 %	100.00 %
	Greensboro	217,918	299,035	65,210	29.92 %	21.81 %
	Madison	217,918	2,129	2,129	0.98 %	100.00 %
	Mayodan	217,918	2,418	2,418	1.11 %	100.00 %
	Pleasant Garden	217,918	5,000	5,000	2.29 %	100.00 %
	Reidsville	217,918	14,583	14,583	6.69 %	100.00 %
	Sedalia	217,918	676	676	0.31 %	100.00 %
	Stoneville	217,918	1,308	1,308	0.60 %	100.00 %
	Wentworth	217,918	2,662	2,662	1.22 %	100.00 %
	Whitsett	217,918	584	584	0.27 %	100.00 %
27	Archdale (Guilford)	212,689	380	380	0.18 %	100.00 %
	Greensboro	212,689	299,035	77,044	36.22 %	25.76 %
	High Point (Guilford)	212,689	107,321	107,321	50.46 %	100.00 %
	Jamestown	212,689	3,668	3,668	1.72 %	100.00 %
	Kernersville (Guilford)	212,689	502	502	0.24 %	100.00 %
	Oak Ridge	212,689	7,474	3	0.00 %	0.04 %
	Pleasant Garden	212,689	5,000	0	0.00 %	0.00 %
28	Greensboro	201,788	299,035	156,781	77.70 %	52.43 %
	Oak Ridge	201,788	7,474	7,471	3.70 %	99.96 %
	Stokesdale	201,788	5,924	5,924	2.94 %	100.00 %
	Summerfield	201,788	10,951	10,951	5.43 %	100.00 %
29	Ansonville	218,867	440	440	0.20 %	100.00 %
	Archdale (Randolph)	218,867	11,527	11,527	5.27 %	100.00 %
	Asheboro	218,867	27,156	25,939	11.85 %	95.52 %
	Biscoe	218,867	1,848	1,848	0.84 %	100.00 %
	Candor (Montgomery)	218,867	813	813	0.37 %	100.00 %

District - Municipality by County Report

District Plan: SBR22-8 Second Attempt

District	Municipality	Total District Population	Total Muni Population	District Pop in Muni	Percent of District Pop in Muni	Percent of Muni Pop in District
29	Dobbins Heights	218,867	687	687	0.31 %	100.00 %
	Ellerbe	218,867	864	864	0.39 %	100.00 %
	Hamlet	218,867	6,025	6,025	2.75 %	100.00 %
	High Point (Randolph)	218,867	8	8	0.00 %	100.00 %
	Hoffman	218,867	418	418	0.19 %	100.00 %
	Lilesville	218,867	395	395	0.18 %	100.00 %
	Marshville	218,867	2,522	2,522	1.15 %	100.00 %
	McFarlan	218,867	94	94	0.04 %	100.00 %
	Monroe	218,867	34,562	225	0.10 %	0.65 %
	Morven	218,867	329	329	0.15 %	100.00 %
	Mount Gilead	218,867	1,171	1,171	0.54 %	100.00 %
	Norman	218,867	100	100	0.05 %	100.00 %
	Peachland	218,867	390	390	0.18 %	100.00 %
	Polkton	218,867	2,250	2,250	1.03 %	100.00 %
	Rockingham	218,867	9,243	9,243	4.22 %	100.00 %
	Seagrove	218,867	235	235	0.11 %	100.00 %
	Star	218,867	806	806	0.37 %	100.00 %
	Thomasville (Randolph)	218,867	521	521	0.24 %	100.00 %
	Trinity	218,867	7,006	7,006	3.20 %	100.00 %
	Troy	218,867	2,850	2,850	1.30 %	100.00 %
	Wadesboro	218,867	5,008	5,008	2.29 %	100.00 %
	Waxhaw	218,867	20,534	0	0.00 %	0.00 %
	Wingate	218,867	4,055	4,055	1.85 %	100.00 %
30	Bermuda Run	211,642	3,120	3,120	1.47 %	100.00 %
	Cooleemee	211,642	940	940	0.44 %	100.00 %
	Denton	211,642	1,494	1,494	0.71 %	100.00 %
	High Point (Davidson)	211,642	6,646	6,646	3.14 %	100.00 %
	Lexington	211,642	19,632	19,632	9.28 %	100.00 %
	Midway	211,642	4,742	4,742	2.24 %	100.00 %
	Mocksville	211,642	5,900	5,900	2.79 %	100.00 %
	Thomasville (Davidson)	211,642	26,662	26,662	12.60 %	100.00 %
	Wallburg	211,642	3,051	3,051	1.44 %	100.00 %
31	Bethania	210,315	344	0	0.00 %	0.00 %
	Boonville	210,315	1,185	1,185	0.56 %	100.00 %
	Clemmons	210,315	21,163	21,163	10.06 %	100.00 %
	East Bend	210,315	634	634	0.30 %	100.00 %
	Jonesville	210,315	2,308	2,308	1.10 %	100.00 %
	Lewisville	210,315	13,381	13,381	6.36 %	100.00 %
	Winston-Salem	210,315	249,545	121,286	57.67 %	48.60 %
	Yadkinville	210,315	2,995	2,995	1.42 %	100.00 %

District - Municipality by County Report

District Plan: SBR22-8 Second Attempt

District	Municipality	Total District Population	Total Muni Population	District Pop in Muni	Percent of District Pop in Muni	Percent of Muni Pop in District
32	Bethania	209,489	344	344	0.16 %	100.00 %
	High Point (Forsyth)	209,489	84	84	0.04 %	100.00 %
	Kernersville (Forsyth)	209,489	25,947	25,947	12.39 %	100.00 %
	King (Forsyth)	209,489	591	591	0.28 %	100.00 %
	Rural Hall	209,489	3,351	3,351	1.60 %	100.00 %
	Tobaccoville (Forsyth)	209,489	2,578	2,578	1.23 %	100.00 %
	Walkertown	209,489	5,692	5,692	2.72 %	100.00 %
	Winston-Salem	209,489	249,545	128,259	61.22 %	51.40 %
33	Albemarle	209,379	16,432	16,432	7.85 %	100.00 %
	Badin	209,379	2,024	2,024	0.97 %	100.00 %
	China Grove	209,379	4,434	4,434	2.12 %	100.00 %
	Cleveland	209,379	846	846	0.40 %	100.00 %
	East Spencer	209,379	1,567	1,567	0.75 %	100.00 %
	Faith	209,379	819	819	0.39 %	100.00 %
	Granite Quarry	209,379	2,984	2,984	1.43 %	100.00 %
	Kannapolis (Rowan)	209,379	10,268	10,268	4.90 %	100.00 %
	Landis	209,379	3,690	3,690	1.76 %	100.00 %
	Locust (Stanly)	209,379	3,996	3,996	1.91 %	100.00 %
	Misenheimer	209,379	650	650	0.31 %	100.00 %
	New London	209,379	607	607	0.29 %	100.00 %
	Norwood	209,379	2,367	2,367	1.13 %	100.00 %
	Oakboro	209,379	2,128	2,128	1.02 %	100.00 %
	Red Cross	209,379	762	762	0.36 %	100.00 %
	Richfield	209,379	582	582	0.28 %	100.00 %
	Rockwell	209,379	2,302	2,302	1.10 %	100.00 %
	Salisbury	209,379	35,540	35,540	16.97 %	100.00 %
	Spencer	209,379	3,308	3,308	1.58 %	100.00 %
	Stanfield	209,379	1,585	1,585	0.76 %	100.00 %
34	Concord	217,563	105,240	105,240	48.37 %	100.00 %
	Harrisburg	217,563	18,967	18,967	8.72 %	100.00 %
	Kannapolis (Cabarrus)	217,563	42,846	42,846	19.69 %	100.00 %
	Locust (Cabarrus)	217,563	541	423	0.19 %	78.19 %
	Midland (Cabarrus)	217,563	4,684	4	0.00 %	0.09 %
	Mount Pleasant	217,563	1,671	1,671	0.77 %	100.00 %
35	Fairview	216,849	3,456	3,456	1.59 %	100.00 %
	Hemby Bridge	216,849	1,614	1,614	0.74 %	100.00 %
	Indian Trail	216,849	39,997	39,997	18.44 %	100.00 %
	Lake Park	216,849	3,269	3,269	1.51 %	100.00 %
	Locust (Cabarrus)	216,849	541	118	0.05 %	21.81 %
	Marvin	216,849	6,358	6,358	2.93 %	100.00 %

District - Municipality by County Report

District Plan: SBR22-8 Second Attempt

District	Municipality	Total District Population	Total Muni Population	District Pop in Muni	Percent of District Pop in Muni	Percent of Muni Pop in District
35	Midland (Cabarrus)	216,849	4,684	4,680	2.16 %	99.91 %
	Mineral Springs	216,849	3,159	3,159	1.46 %	100.00 %
	Mint Hill (Union)	216,849	6	6	0.00 %	100.00 %
	Monroe	216,849	34,562	34,337	15.83 %	99.35 %
	Stallings (Union)	216,849	15,728	15,728	7.25 %	100.00 %
	Unionville	216,849	6,643	6,643	3.06 %	100.00 %
	Waxhaw	216,849	20,534	20,534	9.47 %	100.00 %
	Weddington (Union)	216,849	13,176	13,176	6.08 %	100.00 %
	Wesley Chapel	216,849	8,681	8,681	4.00 %	100.00 %
36	Danbury	218,292	189	189	0.09 %	100.00 %
	Dobson	218,292	1,462	1,462	0.67 %	100.00 %
	Elkin (Surry)	218,292	4,049	4,049	1.85 %	100.00 %
	Elkin (Wilkes)	218,292	73	73	0.03 %	100.00 %
	King (Stokes)	218,292	6,606	6,606	3.03 %	100.00 %
	Mount Airy	218,292	10,676	10,676	4.89 %	100.00 %
	North Wilkesboro	218,292	4,382	4,382	2.01 %	100.00 %
	Pilot Mountain	218,292	1,440	1,440	0.66 %	100.00 %
	Ronda	218,292	438	438	0.20 %	100.00 %
	Taylorsville	218,292	2,320	2,320	1.06 %	100.00 %
	Tobaccoville (Stokes)	218,292	0	0	0.00 %	0.00 %
	Walnut Cove	218,292	1,586	1,586	0.73 %	100.00 %
	Wilkesboro	218,292	3,687	3,687	1.69 %	100.00 %
37	Charlotte	217,151	874,579	186,588	85.93 %	21.33 %
	Matthews	217,151	29,435	29,435	13.56 %	100.00 %
	Stallings (Mecklenburg)	217,151	384	11	0.01 %	2.86 %
	Weddington (Mecklenburg)	217,151	5	5	0.00 %	100.00 %
38	Charlotte	216,830	874,579	213,710	98.56 %	24.44 %
39	Charlotte	218,750	874,579	182,696	83.52 %	20.89 %
	Pineville	218,750	10,602	10,602	4.85 %	100.00 %
40	Charlotte	216,475	874,579	174,962	80.82 %	20.01 %
	Midland (Mecklenburg)	216,475	0	0	0.00 %	0.00 %
	Mint Hill (Mecklenburg)	216,475	26,444	26,444	12.22 %	100.00 %
	Stallings (Mecklenburg)	216,475	384	373	0.17 %	97.14 %
41	Charlotte	217,606	874,579	116,623	53.59 %	13.33 %
	Cornelius	217,606	31,412	12,421	5.71 %	39.54 %
	Davidson (Mecklenburg)	217,606	14,728	14,728	6.77 %	100.00 %
	Huntersville	217,606	61,376	51,709	23.76 %	84.25 %
42	Cornelius	215,363	31,412	18,991	8.82 %	60.46 %
	Davidson (Iredell)	215,363	378	378	0.18 %	100.00 %
	Harmony	215,363	543	543	0.25 %	100.00 %

District - Municipality by County Report

District Plan: SBR22-8 Second Attempt

District	Municipality	Total District Population	Total Muni Population	District Pop in Muni	Percent of District Pop in Muni	Percent of Muni Pop in District
42	Huntersville	215,363	61,376	9,667	4.49 %	15.75 %
	Love Valley	215,363	154	154	0.07 %	100.00 %
	Mooresville	215,363	50,193	50,193	23.31 %	100.00 %
	Statesville	215,363	28,419	28,419	13.20 %	100.00 %
	Troutman	215,363	3,698	3,698	1.72 %	100.00 %
43	Belmont	201,870	15,010	15,010	7.44 %	100.00 %
	Bessemer City	201,870	5,428	5,428	2.69 %	100.00 %
	Cramerton	201,870	5,296	5,296	2.62 %	100.00 %
	Dallas	201,870	5,927	5,927	2.94 %	100.00 %
	Gastonia	201,870	80,411	80,411	39.83 %	100.00 %
	Kings Mountain (Gaston)	201,870	1,110	1,110	0.55 %	100.00 %
	Lowell	201,870	3,654	3,654	1.81 %	100.00 %
	McAdenville	201,870	890	890	0.44 %	100.00 %
	Mount Holly	201,870	17,703	17,703	8.77 %	100.00 %
	Ranlo	201,870	4,511	4,511	2.23 %	100.00 %
	Spencer Mountain	201,870	0	0	0.00 %	0.00 %
	Stanley	201,870	3,963	3,946	1.95 %	99.57 %
44	Bessemer City	200,453	5,428	0	0.00 %	0.00 %
	Cherryville	200,453	6,078	6,078	3.03 %	100.00 %
	Connelly Springs	200,453	1,529	1,529	0.76 %	100.00 %
	Dellview	200,453	6	6	0.00 %	100.00 %
	Drexel	200,453	1,760	1,760	0.88 %	100.00 %
	Gastonia	200,453	80,411	0	0.00 %	0.00 %
	Glen Alpine	200,453	1,529	1,529	0.76 %	100.00 %
	Hickory (Burke)	200,453	79	79	0.04 %	100.00 %
	High Shoals	200,453	595	595	0.30 %	100.00 %
	Hildebran	200,453	1,679	1,679	0.84 %	100.00 %
	Lincolnton	200,453	11,091	11,091	5.53 %	100.00 %
	Long View (Burke)	200,453	735	735	0.37 %	100.00 %
	Maiden (Lincoln)	200,453	0	0	0.00 %	0.00 %
	Morganton	200,453	17,474	17,474	8.72 %	100.00 %
	Rhodhiss (Burke)	200,453	639	639	0.32 %	100.00 %
	Rutherford College (Burke)	200,453	1,226	1,226	0.61 %	100.00 %
	Stanley	200,453	3,963	17	0.01 %	0.43 %
	Valdese	200,453	4,689	4,689	2.34 %	100.00 %
45	Brookford	218,526	442	442	0.20 %	100.00 %
	Cajah's Mountain	218,526	2,722	2,722	1.25 %	100.00 %
	Catawba	218,526	702	702	0.32 %	100.00 %
	Cedar Rock	218,526	301	301	0.14 %	100.00 %
	Claremont	218,526	1,692	1,692	0.77 %	100.00 %

District - Municipality by County Report

District Plan: SBR22-8 Second Attempt

District	Municipality	Total District Population	Total Muni Population	District Pop in Muni	Percent of District Pop in Muni	Percent of Muni Pop in District
45	Conover	218,526	8,421	8,421	3.85 %	100.00 %
	Gamewell	218,526	3,702	65	0.03 %	1.76 %
	Granite Falls	218,526	4,965	4,965	2.27 %	100.00 %
	Hickory (Caldwell)	218,526	32	32	0.01 %	100.00 %
	Hickory (Catawba)	218,526	43,379	43,379	19.85 %	100.00 %
	Hudson	218,526	3,780	3,780	1.73 %	100.00 %
	Lenoir	218,526	18,352	13,830	6.33 %	75.36 %
	Long View (Catawba)	218,526	4,353	4,353	1.99 %	100.00 %
	Maiden (Catawba)	218,526	3,736	3,736	1.71 %	100.00 %
	Newton	218,526	13,148	13,148	6.02 %	100.00 %
	Rhodhiss (Caldwell)	218,526	358	358	0.16 %	100.00 %
	Rutherford College (Caldwell)	218,526	0	0	0.00 %	0.00 %
	Sawmills	218,526	5,020	5,020	2.30 %	100.00 %
46	Belwood	208,541	857	857	0.41 %	100.00 %
	Boiling Springs	208,541	4,615	4,615	2.21 %	100.00 %
	Bostic	208,541	355	355	0.17 %	100.00 %
	Casar	208,541	305	305	0.15 %	100.00 %
	Chimney Rock Village	208,541	140	140	0.07 %	100.00 %
	Earl	208,541	198	198	0.09 %	100.00 %
	Ellenboro	208,541	723	723	0.35 %	100.00 %
	Fallston	208,541	627	627	0.30 %	100.00 %
	Forest City	208,541	7,377	7,377	3.54 %	100.00 %
	Grover	208,541	802	802	0.38 %	100.00 %
	Kings Mountain (Cleveland)	208,541	10,032	10,032	4.81 %	100.00 %
	Kingstown	208,541	656	656	0.31 %	100.00 %
	Lake Lure	208,541	1,365	1,365	0.65 %	100.00 %
	Lattimore	208,541	406	406	0.19 %	100.00 %
	Lawndale	208,541	570	570	0.27 %	100.00 %
	Marion	208,541	7,717	7,717	3.70 %	100.00 %
	Mooresboro	208,541	293	293	0.14 %	100.00 %
	Old Fort	208,541	811	811	0.39 %	100.00 %
	Patterson Springs	208,541	571	571	0.27 %	100.00 %
	Polkville	208,541	516	516	0.25 %	100.00 %
	Ruth	208,541	347	347	0.17 %	100.00 %
	Rutherfordton	208,541	3,640	3,640	1.75 %	100.00 %
	Shelby	208,541	21,918	21,918	10.51 %	100.00 %
	Spindale	208,541	4,225	4,225	2.03 %	100.00 %
	Waco	208,541	310	310	0.15 %	100.00 %
47	Bakersville	209,958	450	450	0.21 %	100.00 %
	Banner Elk	209,958	1,049	1,049	0.50 %	100.00 %

District - Municipality by County Report

District Plan: SBR22-8 Second Attempt

District	Municipality	Total District Population	Total Muni Population	District Pop in Muni	Percent of District Pop in Muni	Percent of Muni Pop in District
47	Beech Mountain (Avery)	209,958	62	62	0.03 %	100.00 %
	Beech Mountain (Watauga)	209,958	613	613	0.29 %	100.00 %
	Blowing Rock (Caldwell)	209,958	91	91	0.04 %	100.00 %
	Blowing Rock (Watauga)	209,958	1,285	1,285	0.61 %	100.00 %
	Boone	209,958	19,092	19,092	9.09 %	100.00 %
	Burnsville	209,958	1,614	1,614	0.77 %	100.00 %
	Canton	209,958	4,422	4,422	2.11 %	100.00 %
	Clyde	209,958	1,368	1,368	0.65 %	100.00 %
	Crossnore	209,958	143	143	0.07 %	100.00 %
	Elk Park	209,958	542	542	0.26 %	100.00 %
	Gamewell	209,958	3,702	3,637	1.73 %	98.24 %
	Grandfather Village	209,958	95	95	0.05 %	100.00 %
	Hot Springs	209,958	520	520	0.25 %	100.00 %
	Jefferson	209,958	1,622	1,622	0.77 %	100.00 %
	Lansing	209,958	126	126	0.06 %	100.00 %
	Lenoir	209,958	18,352	4,522	2.15 %	24.64 %
	Mars Hill	209,958	2,007	2,007	0.96 %	100.00 %
	Marshall	209,958	777	777	0.37 %	100.00 %
	Newland	209,958	715	715	0.34 %	100.00 %
	Seven Devils (Avery)	209,958	38	38	0.02 %	100.00 %
	Seven Devils (Watauga)	209,958	275	275	0.13 %	100.00 %
	Sparta	209,958	1,834	1,834	0.87 %	100.00 %
	Spruce Pine	209,958	2,194	2,194	1.04 %	100.00 %
	Sugar Mountain	209,958	371	371	0.18 %	100.00 %
	West Jefferson	209,958	1,279	1,279	0.61 %	100.00 %
48	Asheville	202,531	94,589	42,861	21.16 %	45.31 %
	Biltmore Forest	202,531	1,409	1,409	0.70 %	100.00 %
	Columbus	202,531	1,060	1,060	0.52 %	100.00 %
	Flat Rock	202,531	3,486	3,486	1.72 %	100.00 %
	Fletcher	202,531	7,987	7,987	3.94 %	100.00 %
	Hendersonville	202,531	15,137	15,137	7.47 %	100.00 %
	Laurel Park	202,531	2,250	2,250	1.11 %	100.00 %
	Mills River	202,531	7,078	7,078	3.49 %	100.00 %
	Saluda (Henderson)	202,531	11	11	0.01 %	100.00 %
	Saluda (Polk)	202,531	620	620	0.31 %	100.00 %
	Tryon	202,531	1,562	1,562	0.77 %	100.00 %
49	Asheville	202,530	94,589	51,728	25.54 %	54.69 %
	Biltmore Forest	202,530	1,409	0	0.00 %	0.00 %
	Black Mountain	202,530	8,426	8,426	4.16 %	100.00 %
	Montreat	202,530	901	901	0.44 %	100.00 %

District - Municipality by County Report

District Plan: SBR22-8 Second Attempt

District	Municipality	Total District Population	Total Muni Population	District Pop in Muni	Percent of District Pop in Muni	Percent of Muni Pop in District
49	Weaverville	202,530	4,567	4,567	2.25 %	100.00 %
	Woodfin	202,530	7,936	7,936	3.92 %	100.00 %
50	Andrews	213,909	1,667	1,667	0.78 %	100.00 %
	Brevard	213,909	7,744	7,744	3.62 %	100.00 %
	Bryson City	213,909	1,558	1,558	0.73 %	100.00 %
	Dillsboro	213,909	213	213	0.10 %	100.00 %
	Fontana Dam	213,909	13	13	0.01 %	100.00 %
	Forest Hills	213,909	303	303	0.14 %	100.00 %
	Franklin	213,909	4,175	4,175	1.95 %	100.00 %
	Hayesville	213,909	461	461	0.22 %	100.00 %
	Highlands (Jackson)	213,909	12	12	0.01 %	100.00 %
	Highlands (Macon)	213,909	1,060	1,060	0.50 %	100.00 %
	Lake Santeetlah	213,909	38	38	0.02 %	100.00 %
	Maggie Valley	213,909	1,687	1,687	0.79 %	100.00 %
	Murphy	213,909	1,608	1,608	0.75 %	100.00 %
	Robbinsville	213,909	597	597	0.28 %	100.00 %
	Rosman	213,909	701	701	0.33 %	100.00 %
	Sylva	213,909	2,578	2,578	1.21 %	100.00 %
	Waynesville	213,909	10,140	10,140	4.74 %	100.00 %
	Webster	213,909	372	372	0.17 %	100.00 %
			Total:	**6,017,605**		

Total Districts Assigned: 50

Total Municipalities (by County) Statewide: 614

Fully Assigned Municipalities: 614

Partially Assigned Municipalities: 0

Fully Unassigned Municipalities: 0

Split Municipalities: 37

Splits Involving Population: 27

Whole-Split VTD Counts by District Report

District Plan: SBR22-8 Second Attempt

District	County	Whole VTDs	Split VTDs
1	Carteret	28	0
	Chowan	6	0
	Dare	16	0
	Hyde	7	0
	Pamlico	10	0
	Pasquotank	9	0
	Perquimans	7	0
	Washington	6	0
2	Beaufort	21	0
	Craven	21	0
	Lenoir	22	0
3	Bertie	12	0
	Camden	3	0
	Currituck	11	0
	Gates	6	0
	Halifax	23	0
	Hertford	13	0
	Martin	13	0
	Northampton	13	0
	Tyrrell	6	0
	Warren	14	0
4	Greene	10	0
	Wayne	28	0
	Wilson	24	0
5	Edgecombe	21	0
	Pitt	40	0
6	Onslow	24	0
7	New Hanover	40	0
8	Brunswick	25	0
	Columbus	26	0
	New Hanover	3	0
9	Bladen	17	0
	Duplin	19	0
	Jones	7	0
	Pender	20	0
	Sampson	22	0
10	Johnston	36	0
11	Franklin	18	0
	Nash	24	0
	Vance	12	0
12	Harnett	13	0
	Lee	10	0
	Sampson	1	0

Whole-Split VTD Counts by District Report

District Plan: SBR22-8 Second Attempt

District	County	Whole VTDs	Split VTDs
13	Granville	15	0
	Wake	33	1
14	Wake	33	0
15	Wake	41	4
16	Wake	36	1
17	Wake	25	1
18	Wake	32	1
19	Cumberland	57	0
20	Chatham	18	0
	Durham	22	0
21	Cumberland	19	0
	Moore	26	0
22	Durham	35	0
23	Caswell	9	0
	Orange	41	0
	Person	11	0
24	Hoke	15	0
	Robeson	39	0
	Scotland	7	0
25	Alamance	37	0
	Randolph	8	0
26	Guilford	34	0
	Rockingham	15	0
27	Guilford	66	0
28	Guilford	65	0
29	Anson	9	0
	Montgomery	14	0
	Randolph	14	0
	Richmond	16	0
	Union	9	0
30	Davidson	43	0
	Davie	14	0
31	Forsyth	46	0
	Yadkin	12	0
32	Forsyth	55	0
33	Rowan	41	0
	Stanly	22	0
34	Cabarrus	39	0
35	Cabarrus	1	0
	Union	43	0

Whole-Split VTD Counts by District Report

District Plan: SBR22-8 Second Attempt

District	County	Whole VTDs	Split VTDs
36	Alexander	10	0
	Stokes	18	0
	Surry	24	0
	Wilkes	27	0
37	Mecklenburg	48	0
38	Mecklenburg	35	0
39	Mecklenburg	40	0
40	Mecklenburg	41	0
41	Mecklenburg	27	0
42	Iredell	29	0
	Mecklenburg	4	0
43	Gaston	39	0
44	Burke	33	0
	Gaston	7	0
	Lincoln	23	0
45	Caldwell	13	0
	Catawba	40	0
46	Cleveland	21	0
	McDowell	17	0
	Rutherford	17	0
47	Alleghany	4	0
	Ashe	17	0
	Avery	19	0
	Caldwell	7	0
	Haywood	12	0
	Madison	12	0
	Mitchell	9	0
	Watauga	20	0
	Yancey	11	0
48	Buncombe	24	0
	Henderson	34	0
	Polk	7	0
49	Buncombe	55	0
50	Cherokee	16	0
	Clay	9	0
	Graham	4	0
	Haywood	17	0
	Jackson	13	0
	Macon	15	0
	Swain	5	0
	Transylvania	15	0
	Total:	**2,662**	

Whole-Split VTD Counts by District Report

District Plan: SBR22-8 Second Attempt

Total Districts Assigned: 50
Total VTDs Statewide: 2666
Fully Assigned VTDs: 2666
Partially Assigned VTDs: 0
Fully Unassigned VTDs: 0
Split VTDs: 4
Splits Involving Population: 4

Whole-Split VTD Counts by County Report

District Plan: SBR22-8 Second Attempt

County	Whole VTDs	Split VTDs
Alamance	37	0
Alexander	10	0
Alleghany	4	0
Anson	9	0
Ashe	17	0
Avery	19	0
Beaufort	21	0
Bertie	12	0
Bladen	17	0
Brunswick	25	0
Buncombe	79	0
Burke	33	0
Cabarrus	40	0
Caldwell	20	0
Camden	3	0
Carteret	28	0
Caswell	9	0
Catawba	40	0
Chatham	18	0
Cherokee	16	0
Chowan	6	0
Clay	9	0
Cleveland	21	0
Columbus	26	0
Craven	21	0
Cumberland	76	0
Currituck	11	0
Dare	16	0
Davidson	43	0
Davie	14	0
Duplin	19	0
Durham	57	0
Edgecombe	21	0
Forsyth	101	0
Franklin	18	0
Gaston	46	0
Gates	6	0
Graham	4	0
Granville	15	0
Greene	10	0
Guilford	165	0
Halifax	23	0
Harnett	13	0

Whole-Split VTD Counts by County Report

District Plan: SBR22-8 Second Attempt

County	Whole VTDs	Split VTDs
Haywood	29	0
Henderson	34	0
Hertford	13	0
Hoke	15	0
Hyde	7	0
Iredell	29	0
Jackson	13	0
Johnston	36	0
Jones	7	0
Lee	10	0
Lenoir	22	0
Lincoln	23	0
Macon	15	0
Madison	12	0
Martin	13	0
McDowell	17	0
Mecklenburg	195	0
Mitchell	9	0
Montgomery	14	0
Moore	26	0
Nash	24	0
New Hanover	43	0
Northampton	13	0
Onslow	24	0
Orange	41	0
Pamlico	10	0
Pasquotank	9	0
Pender	20	0
Perquimans	7	0
Person	11	0
Pitt	40	0
Polk	7	0
Randolph	22	0
Richmond	16	0
Robeson	39	0
Rockingham	15	0
Rowan	41	0
Rutherford	17	0
Sampson	23	0
Scotland	7	0
Stanly	22	0
Stokes	18	0
Surry	24	0

Whole-Split VTD Counts by County Report

District Plan: SBR22-8 Second Attempt

County	Whole VTDs	Split VTDs
Swain	5	0
Transylvania	15	0
Tyrrell	6	0
Union	52	0
Vance	12	0
Wake	200	4
Warren	14	0
Washington	6	0
Watauga	20	0
Wayne	28	0
Wilkes	27	0
Wilson	24	0
Yadkin	12	0
Yancey	11	0
Totals:	**2,662**	**4**

Total VTDs Statewide: 2666

Fully Assigned VTDs: 2666

Partially Assigned VTDs: 0

Fully Unassigned VTDs: 0

Total Districts Assigned: 50

Split VTDs: 4

Splits Involving Population: 4

Split VTD Detail Report

District Plan: SBR22-8 Second Attempt

County	VTD	District	Total VTD Population	VTD Pop in District	Percent of VTD Pop in District
Wake	01-51	13	1,454	234	16.09 %
		15	1,454	1,220	83.91 %
	12-01	15	9,426	553	5.87 %
		17	9,426	8,873	94.13 %
	13-01	15	10,658	5,914	55.49 %
		18	10,658	4,744	44.51 %
	18-08	15	6,727	4,794	71.27 %
		16	6,727	1,933	28.73 %
			Assigned Geography Total:	**28,265**	

Total VTDs Statewide: 2666

Fully Assigned VTDs: 2666

Partially Assigned VTDs: 0

Fully Unassigned VTDs: 0

Total Districts Assigned: 50

Split VTDs: 4

Splits Involving Population: 4

Incumbent-District Report

District Plan: SBR22-8 Second Attempt

Residence Set: NC Senate - 2/12/2022

Last Name	First Name	Party	Current District	District in this Plan
Alexander	W. Ted	R	44	46
Ballard	Deanna	R	45	47
Barnes	Lisa	R	11	11
Batch	Sydney	D	17	17
Bazemore	Ernestine	D	3	3
Berger	Philip	R	30	26
Blue	Daniel	D	14	14
Britt	Danny	R	13	24
Burgin	James	R	12	12
Chaudhuri	Jay	D	15	15
Clark	Robert	D	21	24
Corbin	Harold	R	50	50
Craven	David	R	26	29
Crawford	Sarah	D	18	18
Daniel	Warren	R	46	44
Davis	Donald	D	5	5
deViere	Kirk	D	19	19
Edwards	Charles	R	48	48
Fitch	Milton	D	4	4
Ford	Carl	R	33	33
Foushee	Valerie	D	23	23
Galey	Amy	R	24	25
Garrett	Michael	D	27	27
Harrington	Kathryn	R	43	43
Hise	Ralph	R	47	47
Jackson	Brent	R	10	9
Jackson	Jeffrey	D	37	37
Jarvis	Steven	R	29	30
Johnson	Matthew	R	35	35
Krawiec	Joyce	R	31	32
Lazzara	Michael	R	6	6
Lee	Michael	R	9	7
Lowe	Paul	D	32	32
Marcus	Natasha	D	41	41
Mayfield	Julie	D	49	49
McInnis	Thomas	R	25	21
Mohammed	Mujtaba	D	38	38
Murdock	Natalie	D	20	20
Newton	Paul	R	36	34
Nickel	George	D	16	16
Perry	Jim	R	7	2
Proctor	Dean	R	42	45

District plan definition file: 'SBR22-8 Second Attempt.csv', modified 2/16/2022 8:02 PM
Row shading indicates that the district in this plan is shared by more than one incumbent.
[G20-IncDist] - Generated 2/18/2022

Incumbent-District Report

District Plan: SBR22-8 Second Attempt

Residence Set: NC Senate - 2/12/2022

Last Name	First Name	Party	Current District	District in this Plan
Rabon	William	R	8	8
Robinson	Gladys	D	28	28
Salvador	DeAndrea	D	39	39
Sanderson	Norman	R	2	1
Sawyer	Vickie	R	34	42
Steinburg	Bob	R	1	1
Waddell	Joyce	D	40	40
Woodard	Mike	D	22	22

District plan definition file: 'SBR22-8 Second Attempt.csv', modified 2/16/2022 8:02 PM
Row shading indicates that the district in this plan is shared by more than one incumbent.
[G20-IncDist] - Generated 2/18/2022

District-Incumbent Report

District Plan: SBR22-8 Second Attempt

Residence Set: NC Senate - 2/12/2022

District in this Plan	Last Name	First Name	Party	Current District
1	Sanderson	Norman	R	2
	Steinburg	Bob	R	1
2	Perry	Jim	R	7
3	Bazemore	Ernestine	D	3
4	Fitch	Milton	D	4
5	Davis	Donald	D	5
6	Lazzara	Michael	R	6
7	Lee	Michael	R	9
8	Rabon	William	R	8
9	Jackson	Brent	R	10
10				
11	Barnes	Lisa	R	11
12	Burgin	James	R	12
13				
14	Blue	Daniel	D	14
15	Chaudhuri	Jay	D	15
16	Nickel	George	D	16
17	Batch	Sydney	D	17
18	Crawford	Sarah	D	18
19	deViere	Kirk	D	19
20	Murdock	Natalie	D	20
21	McInnis	Thomas	R	25
22	Woodard	Mike	D	22
23	Foushee	Valerie	D	23
24	Britt	Danny	R	13
	Clark	Robert	D	21
25	Galey	Amy	R	24
26	Berger	Philip	R	30
27	Garrett	Michael	D	27
28	Robinson	Gladys	D	28
29	Craven	David	R	26
30	Jarvis	Steven	R	29
31				
32	Krawiec	Joyce	R	31
	Lowe	Paul	D	32
33	Ford	Carl	R	33
34	Newton	Paul	R	36
35	Johnson	Matthew	R	35
36				
37	Jackson	Jeffrey	D	37
38	Mohammed	Mujtaba	D	38
39	Salvador	DeAndrea	D	39

District-Incumbent Report

District Plan: SBR22-8 Second Attempt

Residence Set: NC Senate - 2/12/2022

District in this Plan	Last Name	First Name	Party	Current District
40	Waddell	Joyce	D	40
41	Marcus	Natasha	D	41
42	Sawyer	Vickie	R	34
43	Harrington	Kathryn	R	43
44	Daniel	Warren	R	46
45	Proctor	Dean	R	42
46	Alexander	W. Ted	R	44
47	Ballard	Deanna	R	45
	Hise	Ralph	R	47
48	Edwards	Charles	R	48
49	Mayfield	Julie	D	49
50	Corbin	Harold	R	50

Population Deviation Report

District Plan: SBR22-8 Second Attempt

District	Seats	Ideal Pop	Actual Pop	Deviation	Deviation %
1	1	208,788	199,750	-9,038	-4.33%
2	1	208,788	200,494	-8,294	-3.97%
3	1	208,788	198,430	-10,358	-4.96%
4	1	208,788	216,568	7,780	3.73%
5	1	208,788	219,143	10,355	4.96%
6	1	208,788	204,576	-4,212	-2.02%
7	1	208,788	212,582	3,794	1.82%
8	1	208,788	200,436	-8,352	-4.00%
9	1	208,788	202,791	-5,997	-2.87%
10	1	208,788	215,999	7,211	3.45%
11	1	208,788	206,121	-2,667	-1.28%
12	1	208,788	200,794	-7,994	-3.83%
13	1	208,788	198,411	-10,377	-4.97%
14	1	208,788	198,368	-10,420	-4.99%
15	1	208,788	198,393	-10,395	-4.98%
16	1	208,788	198,361	-10,427	-4.99%
17	1	208,788	198,379	-10,409	-4.99%
18	1	208,788	198,490	-10,298	-4.93%
19	1	208,788	218,040	9,252	4.43%
20	1	208,788	199,272	-9,516	-4.56%
21	1	208,788	216,415	7,627	3.65%
22	1	208,788	201,846	-6,942	-3.32%
23	1	208,788	210,529	1,741	0.83%
24	1	208,788	202,786	-6,002	-2.87%
25	1	208,788	217,130	8,342	4.00%
26	1	208,788	217,918	9,130	4.37%
27	1	208,788	212,689	3,901	1.87%
28	1	208,788	201,788	-7,000	-3.35%
29	1	208,788	218,867	10,079	4.83%
30	1	208,788	211,642	2,854	1.37%
31	1	208,788	210,315	1,527	0.73%
32	1	208,788	209,489	701	0.34%
33	1	208,788	209,379	591	0.28%
34	1	208,788	217,563	8,775	4.20%
35	1	208,788	216,849	8,061	3.86%
36	1	208,788	218,292	9,504	4.55%
37	1	208,788	217,151	8,363	4.01%
38	1	208,788	216,830	8,042	3.85%
39	1	208,788	218,750	9,962	4.77%
40	1	208,788	216,475	7,687	3.68%
41	1	208,788	217,606	8,818	4.22%
42	1	208,788	215,363	6,575	3.15%
43	1	208,788	201,870	-6,918	-3.31%

Population Deviation Report

District Plan: SBR22-8 Second Attempt

District	Seats	Ideal Pop	Actual Pop	Deviation	Deviation %
44	1	208,788	200,453	-8,335	-3.99%
45	1	208,788	218,526	9,738	4.66%
46	1	208,788	208,541	-247	-0.12%
47	1	208,788	209,958	1,170	0.56%
48	1	208,788	202,531	-6,257	-3.00%
49	1	208,788	202,530	-6,258	-3.00%
50	1	208,788	213,909	5,121	2.45%
Totals:	**50**		**10,439,388**		

Deviation range: -4.99% to 4.96%

2020 Election Contest Report - US President-12556-

District Plan: SBR22-8 Second Attempt

District	Rep	% Rep	Dem	% Dem	Lib	% Lib	Grn	% Grn	Cnst	% Cnst	W-I	% W-I
1	72,121	60.84%	44,775	37.77%	927	0.78%	202	0.17%	290	0.24%	220	0.19%
2	62,059	57.54%	44,386	41.15%	889	0.82%	151	0.14%	204	0.19%	164	0.15%
3	51,640	48.40%	53,970	50.59%	602	0.56%	149	0.14%	200	0.19%	125	0.12%
4	55,164	52.50%	48,801	46.44%	649	0.62%	156	0.15%	175	0.17%	139	0.13%
5	47,950	42.63%	62,968	55.98%	885	0.79%	242	0.22%	214	0.19%	232	0.21%
6	46,078	63.79%	24,266	33.59%	1,506	2.08%	136	0.19%	103	0.14%	149	0.21%
7	59,510	47.85%	62,629	50.36%	1,413	1.14%	343	0.28%	177	0.14%	290	0.23%
8	76,424	61.66%	46,146	37.23%	837	0.68%	161	0.13%	172	0.14%	204	0.16%
9	64,302	60.71%	40,503	38.24%	643	0.61%	137	0.13%	193	0.18%	134	0.13%
10	68,353	61.38%	41,257	37.05%	1,164	1.05%	215	0.19%	150	0.13%	218	0.20%
11	55,119	49.80%	54,257	49.02%	714	0.65%	174	0.16%	225	0.20%	194	0.18%
12	53,373	59.68%	34,605	38.69%	958	1.07%	195	0.22%	136	0.15%	165	0.18%
13	53,167	43.67%	66,340	54.49%	1,340	1.10%	258	0.21%	205	0.17%	432	0.35%
14	30,631	29.97%	69,735	68.24%	1,070	1.05%	284	0.28%	168	0.16%	307	0.30%
15	32,537	30.77%	71,049	67.18%	1,300	1.23%	316	0.30%	162	0.15%	390	0.37%
16	35,102	32.01%	72,405	66.03%	1,353	1.23%	273	0.25%	146	0.13%	377	0.34%
17	46,363	41.12%	64,051	56.81%	1,482	1.31%	280	0.25%	165	0.15%	402	0.36%
18	45,044	40.42%	64,317	57.71%	1,213	1.09%	256	0.23%	185	0.17%	435	0.39%
19	47,004	44.99%	55,676	53.29%	1,081	1.03%	273	0.26%	208	0.20%	239	0.23%
20	32,054	26.81%	85,671	71.64%	1,001	0.84%	315	0.26%	191	0.16%	346	0.29%
21	49,794	49.26%	49,572	49.04%	1,084	1.07%	235	0.23%	173	0.17%	219	0.22%
22	21,544	19.83%	85,480	78.69%	867	0.80%	294	0.27%	143	0.13%	306	0.28%
23	40,449	33.99%	76,917	64.63%	861	0.72%	278	0.23%	203	0.17%	310	0.26%
24	44,732	53.50%	38,010	45.46%	477	0.57%	154	0.18%	122	0.15%	123	0.15%
25	64,747	58.98%	43,544	39.66%	842	0.77%	261	0.24%	207	0.19%	183	0.17%
26	55,239	48.40%	57,521	50.40%	727	0.64%	257	0.23%	168	0.15%	207	0.18%
27	40,442	38.29%	63,511	60.14%	860	0.81%	295	0.28%	215	0.20%	285	0.27%
28	42,915	38.07%	68,047	60.37%	957	0.85%	227	0.20%	251	0.22%	328	0.29%
29	74,636	67.81%	34,255	31.12%	683	0.62%	168	0.15%	180	0.16%	138	0.13%
30	82,856	72.77%	29,340	25.77%	916	0.80%	240	0.21%	297	0.26%	212	0.19%
31	58,129	48.25%	60,314	50.07%	1,123	0.93%	278	0.23%	247	0.21%	373	0.31%
32	42,868	42.52%	56,482	56.02%	793	0.79%	249	0.25%	171	0.17%	253	0.25%
33	74,755	69.60%	31,243	29.09%	802	0.75%	186	0.17%	201	0.19%	214	0.20%
34	59,845	53.19%	50,882	45.22%	1,064	0.95%	244	0.22%	156	0.14%	328	0.29%
35	72,904	60.64%	45,514	37.86%	1,053	0.88%	226	0.19%	193	0.16%	336	0.28%
36	87,607	77.02%	24,903	21.89%	732	0.64%	127	0.11%	208	0.18%	173	0.15%
37	51,643	41.24%	71,405	57.02%	1,230	0.98%	281	0.22%	206	0.16%	454	0.36%
38	21,311	20.15%	82,461	77.98%	1,062	1.00%	309	0.29%	174	0.16%	430	0.41%
39	33,561	31.49%	71,007	66.63%	1,140	1.07%	334	0.31%	180	0.17%	349	0.33%
40	26,140	27.31%	67,984	71.02%	789	0.82%	317	0.33%	192	0.20%	298	0.31%
41	36,638	31.68%	77,124	66.68%	1,054	0.91%	337	0.29%	163	0.14%	349	0.30%
42	76,932	63.76%	41,964	34.78%	1,058	0.88%	210	0.17%	204	0.17%	293	0.24%
43	61,735	60.68%	38,606	37.95%	824	0.81%	212	0.21%	150	0.15%	214	0.21%
44	78,658	72.36%	28,745	26.44%	729	0.67%	183	0.17%	226	0.21%	167	0.15%
45	80,315	70.04%	32,794	28.60%	870	0.76%	234	0.20%	235	0.20%	230	0.20%
46	75,572	69.46%	31,922	29.34%	731	0.67%	186	0.17%	200	0.18%	181	0.17%
47	77,230	63.26%	42,978	35.21%	1,016	0.83%	284	0.23%	285	0.23%	284	0.23%
48	60,251	49.07%	60,506	49.27%	1,145	0.93%	349	0.28%	262	0.21%	284	0.23%

Candidates: Trump (Rep), Biden (Dem), Jorgensen (Lib), Hawkins (Grn), Blankenship (Cst)
Data Source: North Carolina State Board of Elections, 'statewide_precinct_sort' file, administrative precincts excluded.
District plan definition file: 'SBR22-8 Second Attempt.csv', modified 2/16/2022 8:02 PM
[EL20-PRS-20G] - Generated 2/16/2022

2020 Election Contest Report - US President-12557-

District Plan: SBR22-8 Second Attempt

District	Rep	% Rep	Dem	% Dem	Lib	% Lib	Grn	% Grn	Cnst	% Cnst	W-I	% W-I
49	49,870	41.70%	67,717	56.62%	1,071	0.90%	391	0.33%	248	0.21%	308	0.26%
50	76,986	63.62%	41,950	34.67%	1,053	0.87%	324	0.27%	379	0.31%	323	0.27%
Total:	**2,754,299**	**49.91%**	**2,680,505**	**48.57%**	**48,640**	**0.88%**	**12,186**	**0.22%**	**9,908**	**0.18%**	**13,314**	**0.24%**

Candidates: Trump (Rep), Biden (Dem), Jorgensen (Lib), Hawkins (Grn), Blankenship (Cst)
Data Source: North Carolina State Board of Elections, 'statewide_precinct_sort' file, administrative precincts excluded.
District plan definition file: 'SBR22-8 Second Attempt.csv', modified 2/16/2022 8:02 PM
[EL20-PRS-20G] - Generated 2/16/2022

2020 Election Contest Report - US Senate -12558-

District Plan: SBR22-8 Second Attempt

District	Rep	% Rep	Dem	% Dem	Lib	% Lib	Cnst	% Cnst
1	69,185	59.09%	43,217	36.91%	3,265	2.79%	1,424	1.22%
2	58,888	55.16%	43,190	40.45%	3,069	2.87%	1,614	1.51%
3	48,947	46.40%	53,063	50.30%	2,284	2.17%	1,193	1.13%
4	52,407	50.34%	47,837	45.95%	2,493	2.39%	1,366	1.31%
5	46,289	41.45%	61,228	54.83%	3,001	2.69%	1,153	1.03%
6	42,868	60.21%	23,345	32.79%	3,627	5.09%	1,363	1.91%
7	57,855	47.06%	58,359	47.47%	5,178	4.21%	1,545	1.26%
8	72,022	58.78%	45,037	36.75%	3,732	3.05%	1,743	1.42%
9	60,400	57.71%	39,765	37.99%	2,909	2.78%	1,586	1.52%
10	64,822	58.82%	39,771	36.09%	3,953	3.59%	1,667	1.51%
11	52,249	47.55%	53,394	48.59%	2,818	2.56%	1,417	1.29%
12	50,403	56.82%	33,740	38.03%	3,162	3.56%	1,406	1.58%
13	54,038	44.69%	62,032	51.31%	3,915	3.24%	920	0.76%
14	29,785	29.35%	66,861	65.89%	3,753	3.70%	1,071	1.06%
15	34,572	32.93%	66,161	63.02%	3,551	3.38%	693	0.66%
16	36,842	33.85%	67,474	61.99%	3,799	3.49%	729	0.67%
17	47,944	42.87%	58,815	52.59%	4,203	3.76%	867	0.78%
18	44,893	40.58%	60,788	54.94%	3,916	3.54%	1,043	0.94%
19	44,762	43.27%	53,552	51.77%	3,559	3.44%	1,578	1.53%
20	32,872	27.64%	81,908	68.86%	3,259	2.74%	908	0.76%
21	48,044	47.98%	47,106	47.04%	3,580	3.58%	1,402	1.40%
22	22,275	20.64%	81,923	75.89%	2,943	2.73%	803	0.74%
23	39,697	33.61%	74,635	63.18%	2,839	2.40%	956	0.81%
24	40,915	50.01%	37,461	45.79%	2,186	2.67%	1,247	1.52%
25	61,616	56.56%	42,987	39.46%	3,014	2.77%	1,327	1.22%
26	51,630	45.65%	56,585	50.03%	3,428	3.03%	1,463	1.29%
27	39,058	37.33%	60,917	58.23%	3,441	3.29%	1,200	1.15%
28	43,190	38.59%	64,571	57.70%	3,194	2.85%	957	0.86%
29	70,166	64.46%	34,034	31.27%	2,887	2.65%	1,760	1.62%
30	78,074	68.87%	30,260	26.69%	3,277	2.89%	1,758	1.55%
31	56,981	47.70%	57,149	47.84%	3,838	3.21%	1,500	1.26%
32	41,046	41.10%	54,189	54.26%	3,248	3.25%	1,378	1.38%
33	70,337	66.13%	30,688	28.85%	3,215	3.02%	2,128	2.00%
34	58,005	52.05%	47,659	42.77%	4,125	3.70%	1,653	1.48%
35	72,415	60.78%	42,048	35.29%	3,494	2.93%	1,195	1.00%
36	80,986	71.91%	26,447	23.48%	3,211	2.85%	1,979	1.76%
37	55,296	44.48%	64,339	51.76%	3,809	3.06%	859	0.69%
38	23,546	22.43%	76,702	73.07%	3,747	3.57%	978	0.93%
39	34,921	33.03%	65,708	62.15%	4,016	3.80%	1,072	1.01%
40	25,554	26.91%	64,566	68.00%	3,630	3.82%	1,196	1.26%
41	37,180	32.40%	72,247	62.96%	4,039	3.52%	1,288	1.12%
42	74,507	62.35%	39,164	32.77%	4,010	3.36%	1,823	1.53%
43	58,794	58.45%	37,230	37.01%	3,173	3.15%	1,395	1.39%
44	74,211	68.93%	28,434	26.41%	3,166	2.94%	1,853	1.72%
45	76,172	66.94%	32,038	28.15%	3,523	3.10%	2,063	1.81%
46	71,512	66.44%	31,854	29.60%	2,581	2.40%	1,686	1.57%
47	72,878	60.33%	42,532	35.21%	3,561	2.95%	1,827	1.51%
48	59,171	48.57%	57,800	47.45%	3,555	2.92%	1,296	1.06%

Candidates: Tillis (Rep), Cunningham (Dem), Bray (Lib), Hayes (Cst)
Data Source: North Carolina State Board of Elections, 'statewide_precinct_sort' file, administrative precincts excluded.
District plan definition file: 'SBR22-8 Second Attempt.csv', modified 2/16/2022 8:02 PM
[EL20-SEN-20G] - Generated 2/16/2022

2020 Election Contest Report - US Senate -12559-

District Plan: SBR22-8 Second Attempt

District	Rep	% Rep	Dem	% Dem	Lib	% Lib	Cnst	% Cnst
49	48,255	40.75%	65,157	55.02%	3,748	3.16%	1,271	1.07%
50	72,894	60.86%	41,543	34.69%	3,474	2.90%	1,860	1.55%
Total:	**2,661,369**	**48.67%**	**2,567,510**	**46.95%**	**171,398**	**3.13%**	**68,459**	**1.25%**

Candidates: Tillis (Rep), Cunningham (Dem), Bray (Lib), Hayes (Cst)
Data Source: North Carolina State Board of Elections, 'statewide_precinct_sort' file, administrative precincts excluded.
District plan definition file: 'SBR22-8 Second Attempt.csv', modified 2/16/2022 8:02 PM
[EL20-SEN-20G] - Generated 2/16/2022

2020 Election Contest Report - NC Governor 12560-

District Plan: SBR22-8 Second Attempt

District	Dem	% Dem	Rep	% Rep	Lib	% Lib	Cnst	% Cnst
1	47,428	40.20%	68,962	58.45%	1,071	0.91%	525	0.44%
2	46,935	43.65%	59,230	55.09%	912	0.85%	444	0.41%
3	56,096	52.80%	48,959	46.08%	783	0.74%	402	0.38%
4	51,594	49.23%	52,039	49.66%	753	0.72%	412	0.39%
5	65,390	58.24%	45,468	40.50%	1,003	0.89%	417	0.37%
6	25,653	35.89%	43,838	61.33%	1,454	2.03%	536	0.75%
7	65,803	53.14%	55,773	45.04%	1,720	1.39%	537	0.43%
8	50,753	41.16%	70,879	57.48%	1,114	0.90%	563	0.46%
9	43,251	41.00%	61,011	57.84%	813	0.77%	414	0.39%
10	45,165	40.66%	64,310	57.90%	1,137	1.02%	462	0.42%
11	58,279	52.72%	51,070	46.20%	821	0.74%	376	0.34%
12	37,919	42.57%	49,671	55.77%	1,074	1.21%	405	0.45%
13	70,083	57.73%	49,555	40.82%	1,364	1.12%	391	0.32%
14	72,222	70.88%	27,929	27.41%	1,280	1.26%	456	0.45%
15	73,213	69.49%	30,395	28.85%	1,408	1.34%	345	0.33%
16	75,557	69.16%	31,882	29.18%	1,421	1.30%	389	0.36%
17	67,666	60.23%	42,819	38.11%	1,472	1.31%	391	0.35%
18	67,396	60.67%	42,015	37.82%	1,264	1.14%	413	0.37%
19	58,614	56.33%	43,452	41.76%	1,402	1.35%	582	0.56%
20	87,896	73.56%	30,057	25.15%	1,156	0.97%	379	0.32%
21	52,637	52.31%	46,059	45.77%	1,375	1.37%	557	0.55%
22	87,027	80.31%	19,822	18.29%	1,160	1.07%	350	0.32%
23	79,628	67.09%	37,740	31.80%	997	0.84%	326	0.27%
24	42,549	51.40%	39,184	47.34%	717	0.87%	323	0.39%
25	47,794	43.65%	60,380	55.15%	924	0.84%	387	0.35%
26	61,220	53.92%	50,763	44.71%	1,131	1.00%	433	0.38%
27	66,421	63.39%	36,445	34.78%	1,369	1.31%	553	0.53%
28	70,715	63.11%	39,654	35.39%	1,220	1.09%	468	0.42%
29	38,747	35.36%	69,514	63.44%	884	0.81%	438	0.40%
30	34,490	30.33%	77,852	68.46%	997	0.88%	381	0.34%
31	64,521	53.75%	53,730	44.76%	1,322	1.10%	462	0.38%
32	58,920	58.76%	39,654	39.55%	1,182	1.18%	509	0.51%
33	34,886	32.58%	70,698	66.02%	1,014	0.95%	484	0.45%
34	53,271	47.71%	56,445	50.55%	1,446	1.30%	490	0.44%
35	47,870	39.99%	70,086	58.55%	1,267	1.06%	488	0.41%
36	30,938	27.25%	81,387	71.70%	843	0.74%	346	0.30%
37	72,755	58.32%	50,105	40.16%	1,412	1.13%	479	0.38%
38	82,313	78.21%	20,844	19.81%	1,648	1.57%	438	0.42%
39	71,919	67.84%	31,966	30.15%	1,631	1.54%	499	0.47%
40	69,186	72.62%	23,890	25.08%	1,584	1.66%	613	0.64%
41	78,299	68.02%	34,643	30.09%	1,646	1.43%	530	0.46%
42	44,583	37.10%	73,630	61.27%	1,452	1.21%	509	0.42%
43	41,252	40.75%	58,420	57.71%	1,116	1.10%	448	0.44%
44	32,580	30.06%	74,347	68.60%	910	0.84%	543	0.50%
45	36,592	31.99%	76,192	66.60%	1,100	0.96%	513	0.45%
46	35,869	33.11%	71,229	65.75%	851	0.79%	387	0.36%
47	47,321	38.89%	72,536	59.62%	1,283	1.05%	534	0.44%
48	63,386	51.85%	56,913	46.55%	1,430	1.17%	524	0.43%

Candidates: Cooper (Dem), Forest (Rep), DiFiore (Lib), Pisano (Cst)
Data Source: North Carolina State Board of Elections, 'statewide_precinct_sort' file, administrative precincts excluded.
District plan definition file: 'SBR22-8 Second Attempt.csv', modified 2/16/2022 8:02 PM
[EL20-GOV-20G] - Generated 2/16/2022

2020 Election Contest Report - NC Governor 12561-

District Plan: SBR22-8 Second Attempt

District	Dem	% Dem	Rep	% Rep	Lib	% Lib	Cnst	% Cnst
49	70,002	58.94%	46,528	39.18%	1,714	1.44%	520	0.44%
50	46,097	38.24%	72,492	60.14%	1,361	1.13%	585	0.49%
Total:	**2,830,701**	**51.50%**	**2,582,462**	**46.98%**	**60,408**	**1.10%**	**22,956**	**0.42%**

Candidates: Cooper (Dem), Forest (Rep), DiFiore (Lib), Pisano (Cst)
Data Source: North Carolina State Board of Elections, 'statewide_precinct_sort' file, administrative precincts excluded.
District plan definition file: 'SBR22-8 Second Attempt.csv', modified 2/16/2022 8:02 PM
[EL20-GOV-20G] - Generated 2/16/2022

2020 Election Contest Report - NC Lieutenant Governor

District Plan: SBR22-8 Second Attempt

District	Rep	% Rep	Dem	% Dem
1	72,090	62.26%	43,707	37.74%
2	62,486	59.03%	43,363	40.97%
3	51,400	49.04%	53,417	50.96%
4	55,143	53.23%	48,451	46.77%
5	49,133	44.28%	61,826	55.72%
6	45,953	65.77%	23,914	34.23%
7	61,048	50.34%	60,226	49.66%
8	75,761	62.68%	45,117	37.32%
9	63,903	61.55%	39,927	38.45%
10	68,446	62.83%	40,493	37.17%
11	55,294	50.58%	54,018	49.42%
12	53,275	60.61%	34,627	39.39%
13	55,772	46.62%	63,861	53.38%
14	31,425	31.16%	69,413	68.84%
15	35,496	34.20%	68,289	65.80%
16	37,695	35.08%	69,771	64.92%
17	49,589	44.90%	60,842	55.10%
18	46,767	42.63%	62,936	57.37%
19	47,139	45.87%	55,617	54.13%
20	34,226	29.06%	83,537	70.94%
21	50,087	50.66%	48,773	49.34%
22	23,129	21.59%	84,003	78.41%
23	41,856	35.82%	75,005	64.18%
24	42,250	52.27%	38,583	47.73%
25	65,488	60.29%	43,140	39.71%
26	55,419	49.24%	57,134	50.76%
27	41,690	40.20%	62,012	59.80%
28	45,415	40.95%	65,495	59.05%
29	74,024	68.51%	34,031	31.49%
30	83,771	74.17%	29,179	25.83%
31	60,382	51.11%	57,763	48.89%
32	43,666	44.15%	55,229	55.85%
33	74,354	70.54%	31,049	29.46%
34	60,974	55.24%	49,401	44.76%
35	73,998	63.11%	43,250	36.89%
36	86,786	77.55%	25,122	22.45%
37	56,524	46.03%	66,286	53.97%
38	24,111	23.18%	79,896	76.82%
39	36,147	34.57%	68,410	65.43%
40	26,810	28.46%	67,408	71.54%
41	38,532	33.89%	75,156	66.11%
42	77,601	65.83%	40,280	34.17%
43	61,238	61.91%	37,681	38.09%
44	78,109	73.31%	28,438	26.69%
45	80,600	71.21%	32,589	28.79%
46	74,803	70.09%	31,922	29.91%
47	76,961	64.48%	42,401	35.52%
48	61,975	51.27%	58,898	48.73%

Candidates: Robinson (Rep), Holley (Dem)
Data Source: North Carolina State Board of Elections, 'statewide_precinct_sort' file, administrative precincts excluded.
District plan definition file: 'SBR22-8 Second Attempt.csv', modified 2/16/2022 8:02 PM
[EL20-LG-20G] - Generated 2/16/2022

2020 Election Contest Report - NC Lieutenant Governor

District Plan: SBR22-8 Second Attempt

District	Rep	% Rep	Dem	% Dem
49	50,829	43.37%	66,365	56.63%
50	77,406	65.11%	41,475	34.89%
Total:	**2,796,976**	**51.64%**	**2,619,726**	**48.36%**

Candidates: Robinson (Rep), Holley (Dem)
Data Source: North Carolina State Board of Elections, 'statewide_precinct_sort' file, administrative precincts excluded.
District plan definition file: 'SBR22-8 Second Attempt.csv', modified 2/16/2022 8:02 PM
[EL20-LG-20G] - Generated 2/16/2022

2020 Election Contest Report - NC Attorney General

District Plan: SBR22-8 Second Attempt

District	Dem	% Dem	Rep	% Rep
1	45,204	39.15%	70,255	60.85%
2	45,171	42.91%	60,091	57.09%
3	54,890	52.67%	49,332	47.33%
4	50,591	48.93%	52,798	51.07%
5	64,215	58.04%	46,431	41.96%
6	24,606	35.19%	45,316	64.81%
7	62,789	51.85%	58,301	48.15%
8	47,248	39.18%	73,352	60.82%
9	41,833	40.54%	61,367	59.46%
10	42,994	39.68%	65,352	60.32%
11	57,087	52.28%	52,103	47.72%
12	36,455	41.61%	51,161	58.39%
13	66,365	55.48%	53,249	44.52%
14	70,750	70.24%	29,969	29.76%
15	70,627	68.00%	33,239	32.00%
16	71,591	66.59%	35,917	33.41%
17	62,837	56.99%	47,429	43.01%
18	64,752	59.17%	44,683	40.83%
19	57,131	55.72%	45,405	44.28%
20	84,916	72.15%	32,775	27.85%
21	49,974	50.64%	48,705	49.36%
22	84,902	79.32%	22,135	20.68%
23	77,323	66.30%	39,308	33.70%
24	39,896	49.65%	40,465	50.35%
25	45,356	41.91%	62,855	58.09%
26	59,102	52.67%	53,112	47.33%
27	63,676	61.54%	39,791	38.46%
28	67,212	60.78%	43,371	39.22%
29	36,503	33.92%	71,101	66.08%
30	31,535	27.95%	81,292	72.05%
31	58,563	49.43%	59,916	50.57%
32	56,121	56.58%	43,066	43.42%
33	33,768	32.10%	71,415	67.90%
34	51,600	46.87%	58,502	53.13%
35	44,994	38.33%	72,387	61.67%
36	28,019	25.09%	83,634	74.91%
37	68,119	55.52%	54,569	44.48%
38	80,269	77.35%	23,508	22.65%
39	69,219	66.34%	35,126	33.66%
40	68,106	72.34%	26,047	27.66%
41	75,838	66.82%	37,650	33.18%
42	42,067	35.76%	75,558	64.24%
43	39,853	39.98%	59,835	60.02%
44	31,240	29.32%	75,293	70.68%
45	35,384	31.29%	77,695	68.71%
46	33,774	31.73%	72,669	68.27%
47	44,950	37.73%	74,172	62.27%
48	60,102	49.83%	60,501	50.17%

Candidates: Stein (Dem), O'Neill (Rep)
Data Source: North Carolina State Board of Elections, 'statewide_precinct_sort' file, administrative precincts excluded.
District plan definition file: 'SBR22-8 Second Attempt.csv', modified 2/16/2022 8:02 PM
[EL20-AG-20G] - Generated 2/16/2022

2020 Election Contest Report - NC Attorney General

District Plan: SBR22-8 Second Attempt

District	Dem	% Dem	Rep	% Rep
49	67,818	58.04%	49,021	41.96%
50	43,440	36.65%	75,073	63.35%
Total:	**2,710,775**	**50.13%**	**2,696,297**	**49.87%**

Candidates: Stein (Dem), O'Neill (Rep)
Data Source: North Carolina State Board of Elections, 'statewide_precinct_sort' file, administrative precincts excluded.
District plan definition file: 'SBR22-8 Second Attempt.csv', modified 2/16/2022 8:02 PM
[EL20-AG-20G] - Generated 2/16/2022

2020 Election Contest Report - NC Auditor -12566-

District Plan: SBR22-8 Second Attempt

District	Dem	% Dem	Rep	% Rep
1	46,961	41.02%	67,524	58.98%
2	47,728	45.49%	57,201	54.51%
3	56,476	54.26%	47,601	45.74%
4	51,902	50.48%	50,924	49.52%
5	67,091	60.83%	43,207	39.17%
6	25,254	36.65%	43,653	63.35%
7	61,906	51.91%	57,360	48.09%
8	46,782	39.33%	72,160	60.67%
9	42,644	41.47%	60,189	58.53%
10	44,616	41.36%	63,253	58.64%
11	61,037	56.19%	47,583	43.81%
12	37,344	42.82%	49,862	57.18%
13	67,306	56.85%	51,094	43.15%
14	71,053	71.05%	28,948	28.95%
15	70,877	69.07%	31,742	30.93%
16	71,876	67.69%	34,315	32.31%
17	63,334	58.14%	45,602	41.86%
18	65,420	60.32%	43,033	39.68%
19	57,000	55.97%	44,842	44.03%
20	85,205	72.99%	31,526	27.01%
21	50,184	51.31%	47,613	48.69%
22	85,056	79.97%	21,307	20.03%
23	77,104	66.69%	38,505	33.31%
24	41,130	51.40%	38,892	48.60%
25	44,944	41.85%	62,445	58.15%
26	58,867	52.88%	52,465	47.12%
27	63,775	62.23%	38,711	37.77%
28	67,573	61.87%	41,640	38.13%
29	36,393	34.03%	70,566	65.97%
30	32,017	28.55%	80,121	71.45%
31	59,887	51.28%	56,908	48.72%
32	56,661	57.71%	41,527	42.29%
33	33,060	31.63%	71,460	68.37%
34	51,138	46.93%	57,828	53.07%
35	44,259	38.19%	71,647	61.81%
36	27,894	25.24%	82,641	74.76%
37	67,701	55.88%	53,458	44.12%
38	79,811	77.58%	23,065	22.42%
39	68,888	66.69%	34,402	33.31%
40	67,739	72.41%	25,811	27.59%
41	75,575	67.19%	36,904	32.81%
42	42,149	36.13%	74,505	63.87%
43	38,950	39.78%	58,964	60.22%
44	30,669	29.05%	74,915	70.95%
45	34,625	30.82%	77,734	69.18%
46	33,528	31.70%	72,232	68.30%
47	44,505	37.87%	73,000	62.13%
48	60,007	50.17%	59,599	49.83%

Candidates: Wood (Dem), Street (Rep)
Data Source: North Carolina State Board of Elections, 'statewide_precinct_sort' file, administrative precincts excluded.
District plan definition file: 'SBR22-8 Second Attempt.csv', modified 2/16/2022 8:02 PM
[EL20-AUD-20G] - Generated 2/16/2022

2020 Election Contest Report - NC Auditor -12567-

District Plan: SBR22-8 Second Attempt

District	Dem	% Dem	Rep	% Rep
49	67,608	58.35%	48,250	41.65%
50	43,864	37.29%	73,760	62.71%
Total:	**2,727,373**	**50.89%**	**2,632,494**	**49.11%**

Candidates: Wood (Dem), Street (Rep)
Data Source: North Carolina State Board of Elections, 'statewide_precinct_sort' file, administrative precincts excluded.
District plan definition file: 'SBR22-8 Second Attempt.csv', modified 2/16/2022 8:02 PM
[EL20-AUD-20G] - Generated 2/16/2022

2020 Election Contest Report - NC Commissioner of Agriculture

District Plan: SBR22-8 Second Attempt

District	Rep	% Rep	Dem	% Dem
1	73,050	63.52%	41,960	36.48%
2	63,179	60.03%	42,075	39.97%
3	52,156	49.98%	52,190	50.02%
4	57,059	55.25%	46,216	44.75%
5	50,236	45.60%	59,934	54.40%
6	45,521	65.96%	23,497	34.04%
7	61,506	51.34%	58,287	48.66%
8	75,978	63.77%	43,173	36.23%
9	64,617	62.60%	38,608	37.40%
10	72,402	66.48%	36,498	33.52%
11	58,055	53.22%	51,021	46.78%
12	55,647	63.46%	32,041	36.54%
13	62,551	52.59%	56,396	47.41%
14	35,727	35.60%	64,625	64.40%
15	42,773	41.47%	60,364	58.53%
16	43,386	40.67%	63,295	59.33%
17	54,181	49.53%	55,219	50.47%
18	51,453	47.21%	57,523	52.79%
19	48,235	47.17%	54,018	52.83%
20	38,187	32.67%	78,702	67.33%
21	51,831	52.75%	46,420	47.25%
22	26,352	24.81%	79,870	75.19%
23	45,658	39.33%	70,441	60.67%
24	42,201	52.73%	37,829	47.27%
25	68,184	63.03%	39,995	36.97%
26	58,901	52.46%	53,387	47.54%
27	44,144	42.82%	58,940	57.18%
28	50,378	45.69%	59,887	54.31%
29	75,104	69.81%	32,483	30.19%
30	86,203	76.51%	26,462	23.49%
31	63,625	54.22%	53,730	45.78%
32	45,203	45.91%	53,251	54.09%
33	75,914	72.39%	28,952	27.61%
34	61,934	56.67%	47,352	43.33%
35	74,154	63.88%	41,932	36.12%
36	88,287	79.29%	23,055	20.71%
37	58,146	47.94%	63,148	52.06%
38	25,276	24.51%	77,844	75.49%
39	37,191	35.93%	66,312	64.07%
40	27,295	29.13%	66,419	70.87%
41	38,982	34.61%	73,661	65.39%
42	78,079	66.75%	38,895	33.25%
43	61,382	62.16%	37,370	37.84%
44	78,268	73.85%	27,719	26.15%
45	81,487	72.36%	31,134	27.64%
46	75,532	71.09%	30,714	28.91%
47	78,615	66.29%	39,970	33.71%
48	63,567	52.97%	56,436	47.03%

Candidates: Troxler (Rep), Wadsworth (Dem)
Data Source: North Carolina State Board of Elections, 'statewide_precinct_sort' file, administrative precincts excluded.
District plan definition file: 'SBR22-8 Second Attempt.csv', modified 2/16/2022 8:02 PM
[EL20-COA-20G] - Generated 2/16/2022

2020 Election Contest Report - NC Commissioner of Agriculture

District Plan: SBR22-8 Second Attempt

District	Rep	% Rep	Dem	% Dem
49	52,114	44.77%	64,286	55.23%
50	78,094	66.12%	40,007	33.88%
Total:	**2,898,000**	**53.85%**	**2,483,543**	**46.15%**

Candidates: Troxler (Rep), Wadsworth (Dem)
Data Source: North Carolina State Board of Elections, 'statewide_precinct_sort' file, administrative precincts excluded.
District plan definition file: 'SBR22-8 Second Attempt.csv', modified 2/16/2022 8:02 PM
[EL20-COA-20G] - Generated 2/16/2022

2020 Election Contest Report - NC Commissioner of Labor

District Plan: SBR22-8 Second Attempt

District	Rep	% Rep	Dem	% Dem
1	69,575	60.88%	44,710	39.12%
2	60,100	57.24%	44,895	42.76%
3	49,668	47.74%	54,380	52.26%
4	53,828	52.32%	49,063	47.68%
5	46,960	42.62%	63,226	57.38%
6	43,833	63.78%	24,888	36.22%
7	58,670	49.07%	60,898	50.93%
8	73,306	61.54%	45,813	38.46%
9	61,563	59.83%	41,329	40.17%
10	66,758	61.91%	41,065	38.09%
11	53,888	49.65%	54,651	50.35%
12	52,012	59.71%	35,092	40.29%
13	54,828	46.50%	63,089	53.50%
14	30,474	30.56%	69,241	69.44%
15	34,834	34.10%	67,326	65.90%
16	36,610	34.62%	69,151	65.38%
17	48,005	44.27%	60,423	55.73%
18	45,556	42.15%	62,522	57.85%
19	45,932	44.97%	56,217	55.03%
20	33,409	28.61%	83,376	71.39%
21	48,976	50.07%	48,844	49.93%
22	22,579	21.25%	83,673	78.75%
23	40,514	35.06%	75,043	64.94%
24	39,912	49.85%	40,149	50.15%
25	63,839	59.40%	43,626	40.60%
26	53,719	48.24%	57,650	51.76%
27	40,062	39.11%	62,366	60.89%
28	44,006	40.32%	65,137	59.68%
29	72,004	67.32%	34,954	32.68%
30	82,384	73.45%	29,775	26.55%
31	58,932	50.55%	57,640	49.45%
32	42,525	43.36%	55,558	56.64%
33	73,101	69.93%	31,435	30.07%
34	59,191	54.46%	49,493	45.54%
35	72,629	62.71%	43,194	37.29%
36	84,567	76.40%	26,118	23.60%
37	55,316	45.76%	65,558	54.24%
38	23,660	22.99%	79,234	77.01%
39	35,371	34.24%	67,928	65.76%
40	26,053	27.83%	67,578	72.17%
41	37,478	33.33%	74,972	66.67%
42	75,975	65.14%	40,652	34.86%
43	60,010	61.01%	38,348	38.99%
44	76,632	72.47%	29,106	27.53%
45	79,287	70.52%	33,142	29.48%
46	74,077	69.84%	31,991	30.16%
47	75,288	63.77%	42,776	36.23%
48	60,733	50.79%	58,844	49.21%

Candidates: Dobson (Rep), Holmes (Dem)
Data Source: North Carolina State Board of Elections, 'statewide_precinct_sort' file, administrative precincts excluded.
District plan definition file: 'SBR22-8 Second Attempt.csv', modified 2/16/2022 8:02 PM
[EL20-COL-20G] - Generated 2/16/2022

2020 Election Contest Report - NC Commissioner of Labor

District Plan: SBR22-8 Second Attempt

District	Rep	% Rep	Dem	% Dem
49	49,414	42.67%	66,396	57.33%
50	75,063	63.84%	42,510	36.16%
Total:	**2,723,106**	**50.82%**	**2,635,045**	**49.18%**

Candidates: Dobson (Rep), Holmes (Dem)
Data Source: North Carolina State Board of Elections, 'statewide_precinct_sort' file, administrative precincts excluded.
District plan definition file: 'SBR22-8 Second Attempt.csv', modified 2/16/2022 8:02 PM
[EL20-COL-20G] - Generated 2/16/2022

2020 Election Contest Report - NC Secretary of State

District Plan: SBR22-8 Second Attempt

District	Dem	% Dem	Rep	% Rep
1	47,103	41.03%	67,711	58.97%
2	46,973	44.66%	58,205	55.34%
3	56,505	54.17%	47,797	45.83%
4	52,300	50.68%	50,895	49.32%
5	65,540	59.36%	44,864	40.64%
6	25,482	36.81%	43,743	63.19%
7	63,282	52.64%	56,924	47.36%
8	47,788	39.87%	72,077	60.13%
9	43,561	42.21%	59,650	57.79%
10	45,383	41.92%	62,870	58.08%
11	58,442	53.64%	50,507	46.36%
12	39,181	44.74%	48,394	55.26%
13	67,596	56.83%	51,357	43.17%
14	71,452	71.23%	28,856	28.77%
15	71,260	69.13%	31,822	30.87%
16	72,104	67.59%	34,572	32.41%
17	63,249	57.88%	46,024	42.12%
18	65,669	60.29%	43,245	39.71%
19	58,120	56.76%	44,275	43.24%
20	85,479	72.96%	31,684	27.04%
21	50,703	51.58%	47,593	48.42%
22	85,286	80.00%	21,322	20.00%
23	77,682	66.92%	38,398	33.08%
24	41,989	52.37%	38,185	47.63%
25	46,015	42.67%	61,833	57.33%
26	59,841	53.58%	51,846	46.42%
27	64,299	62.56%	38,487	37.44%
28	67,921	61.91%	41,793	38.09%
29	37,269	34.74%	70,004	65.26%
30	32,269	28.70%	80,156	71.30%
31	60,437	51.61%	56,659	48.39%
32	56,961	58.00%	41,254	42.00%
33	34,006	32.45%	70,783	67.55%
34	51,633	47.25%	57,649	52.75%
35	44,943	38.50%	71,785	61.50%
36	28,844	25.98%	82,175	74.02%
37	68,344	56.15%	53,378	43.85%
38	80,485	77.91%	22,819	22.09%
39	69,633	67.06%	34,207	32.94%
40	68,430	72.91%	25,431	27.09%
41	76,333	67.59%	36,603	32.41%
42	42,531	36.38%	74,382	63.62%
43	39,813	40.45%	58,618	59.55%
44	31,740	29.96%	74,203	70.04%
45	35,440	31.45%	77,237	68.55%
46	34,518	32.55%	71,541	67.45%
47	45,763	38.69%	72,506	61.31%
48	60,548	50.47%	59,414	49.53%

Candidates: Marshall (Dem), Sykes (Rep)
Data Source: North Carolina State Board of Elections, 'statewide_precinct_sort' file, administrative precincts excluded.
District plan definition file: 'SBR22-8 Second Attempt.csv', modified 2/16/2022 8:02 PM
[EL20-SOS-20G] - Generated 2/16/2022

2020 Election Contest Report - NC Secretary of State

District Plan: SBR22-8 Second Attempt

District	Dem	% Dem	Rep	% Rep
49	67,948	58.50%	48,193	41.50%
50	44,670	37.84%	73,389	62.16%
Total:	**2,752,763**	**51.17%**	**2,627,315**	**48.83%**

Candidates: Marshall (Dem), Sykes (Rep)
Data Source: North Carolina State Board of Elections, 'statewide_precinct_sort' file, administrative precincts excluded.
District plan definition file: 'SBR22-8 Second Attempt.csv', modified 2/16/2022 8:02 PM
[EL20-SOS-20G] - Generated 2/16/2022

2020 Election Contest Report - NC Treasurer12574-

District Plan: SBR22-8 Second Attempt

District	Rep	% Rep	Dem	% Dem
1	71,065	62.39%	42,839	37.61%
2	61,487	58.85%	42,989	41.15%
3	50,831	49.12%	52,662	50.88%
4	55,092	53.82%	47,266	46.18%
5	48,908	44.57%	60,833	55.43%
6	44,940	65.52%	23,646	34.48%
7	61,429	51.73%	57,309	48.27%
8	74,392	62.85%	43,971	37.15%
9	62,403	60.96%	39,964	39.04%
10	67,530	63.08%	39,529	36.92%
11	55,430	51.24%	52,750	48.76%
12	53,106	61.20%	33,672	38.80%
13	57,704	48.86%	60,387	51.14%
14	33,338	33.42%	66,425	66.58%
15	37,926	37.06%	64,419	62.94%
16	39,781	37.54%	66,202	62.46%
17	50,661	46.63%	57,984	53.37%
18	48,344	44.71%	59,789	55.29%
19	48,041	47.25%	53,629	52.75%
20	36,128	31.05%	80,220	68.95%
21	50,955	52.30%	46,466	47.70%
22	25,287	23.87%	80,656	76.13%
23	42,493	36.90%	72,649	63.10%
24	41,200	51.79%	38,357	48.21%
25	64,047	59.58%	43,447	40.42%
26	54,611	49.08%	56,667	50.92%
27	41,592	40.56%	60,940	59.44%
28	45,295	41.46%	63,945	58.54%
29	72,182	67.61%	34,585	32.39%
30	81,672	72.76%	30,582	27.24%
31	61,814	52.80%	55,259	47.20%
32	44,588	45.41%	53,594	54.59%
33	73,290	70.52%	30,635	29.48%
34	61,621	56.83%	46,805	43.17%
35	74,094	64.16%	41,389	35.84%
36	84,065	76.05%	26,477	23.95%
37	59,265	49.08%	61,481	50.92%
38	27,555	26.82%	75,173	73.18%
39	38,883	37.75%	64,106	62.25%
40	29,183	31.27%	64,141	68.73%
41	40,998	36.55%	71,159	63.45%
42	77,476	66.77%	38,561	33.23%
43	60,985	62.29%	36,913	37.71%
44	76,928	73.20%	28,172	26.80%
45	80,506	71.78%	31,646	28.22%
46	73,600	69.87%	31,738	30.13%
47	75,602	64.50%	41,604	35.50%
48	62,866	52.73%	56,357	47.27%

Candidates: Folwell (Rep), Chatterji (Dem)
Data Source: North Carolina State Board of Elections, 'statewide_precinct_sort' file, administrative precincts excluded.
District plan definition file: 'SBR22-8 Second Attempt.csv', modified 2/16/2022 8:02 PM
[EL20-TRS-20G] - Generated 2/16/2022

2020 Election Contest Report - NC Treasurer12575-

District Plan: SBR22-8 Second Attempt

District	Rep	% Rep	Dem	% Dem
49	51,726	44.85%	63,604	55.15%
50	76,288	65.05%	40,988	34.95%
Total:	**2,809,203**	**52.57%**	**2,534,581**	**47.43%**

Candidates: Folwell (Rep), Chatterji (Dem)
Data Source: North Carolina State Board of Elections, 'statewide_precinct_sort' file, administrative precincts excluded.
District plan definition file: 'SBR22-8 Second Attempt.csv', modified 2/16/2022 8:02 PM
[EL20-TRS-20G] - Generated 2/16/2022

2016 Election Contest Report - US President-12576-

District Plan: SBR22-8 Second Attempt

District	Rep	% Rep	Dem	% Dem	Lib	% Lib	W-I	% W-I
1	62,359	60.06%	37,940	36.54%	2,575	2.48%	949	0.91%
2	55,760	57.38%	38,588	39.71%	2,035	2.09%	798	0.82%
3	44,619	44.43%	53,644	53.41%	1,647	1.64%	521	0.52%
4	49,451	51.02%	45,041	46.47%	1,715	1.77%	721	0.74%
5	43,907	41.71%	57,952	55.05%	2,444	2.32%	967	0.92%
6	37,124	64.98%	17,512	30.65%	1,926	3.37%	573	1.00%
7	52,202	49.28%	48,418	45.71%	3,740	3.53%	1,562	1.47%
8	60,114	61.33%	34,881	35.59%	2,232	2.28%	794	0.81%
9	54,795	58.34%	37,005	39.40%	1,572	1.67%	557	0.59%
10	54,369	63.29%	28,362	33.02%	2,347	2.73%	828	0.96%
11	47,013	47.97%	48,332	49.32%	1,821	1.86%	832	0.85%
12	42,762	58.63%	27,511	37.72%	1,971	2.70%	692	0.95%
13	47,038	44.34%	53,555	50.48%	3,663	3.45%	1,835	1.73%
14	25,835	29.52%	58,076	66.36%	2,437	2.78%	1,165	1.33%
15	30,277	31.62%	59,930	62.58%	3,755	3.92%	1,797	1.88%
16	32,423	34.52%	56,074	59.70%	3,699	3.94%	1,728	1.84%
17	36,846	44.04%	41,667	49.80%	3,611	4.32%	1,544	1.85%
18	37,257	42.32%	46,345	52.65%	2,891	3.28%	1,534	1.74%
19	40,160	44.37%	47,210	52.16%	2,314	2.56%	831	0.92%
20	26,135	26.02%	69,875	69.56%	2,861	2.85%	1,588	1.58%
21	41,593	48.55%	40,722	47.53%	2,414	2.82%	950	1.11%
22	19,236	20.29%	71,836	75.76%	2,256	2.38%	1,491	1.57%
23	35,766	31.65%	72,543	64.19%	3,037	2.69%	1,672	1.48%
24	34,654	47.68%	35,862	49.34%	1,626	2.24%	536	0.74%
25	54,760	59.67%	33,921	36.96%	2,231	2.43%	858	0.93%
26	47,746	47.18%	50,451	49.86%	2,057	2.03%	938	0.93%
27	37,166	39.45%	53,243	56.52%	2,608	2.77%	1,185	1.26%
28	39,738	38.39%	59,295	57.28%	2,937	2.84%	1,553	1.50%
29	64,624	65.37%	31,463	31.82%	1,995	2.02%	781	0.79%
30	69,900	72.36%	23,384	24.21%	2,490	2.58%	824	0.85%
31	52,398	49.85%	47,491	45.18%	3,466	3.30%	1,754	1.67%
32	37,496	41.26%	50,126	55.16%	2,307	2.54%	939	1.03%
33	64,798	68.70%	26,507	28.10%	2,182	2.31%	837	0.89%
34	51,008	56.95%	34,719	38.76%	2,697	3.01%	1,139	1.27%
35	60,326	62.94%	31,266	32.62%	3,052	3.18%	1,205	1.26%
36	78,292	75.18%	22,536	21.64%	2,387	2.29%	929	0.89%
37	46,817	44.52%	52,542	49.96%	3,859	3.67%	1,944	1.85%
38	17,545	20.46%	63,921	74.53%	2,926	3.41%	1,378	1.61%
39	28,036	32.65%	53,423	62.22%	3,075	3.58%	1,323	1.54%
40	21,600	26.98%	55,240	69.01%	2,123	2.65%	1,084	1.35%
41	31,325	33.68%	57,472	61.79%	2,888	3.11%	1,320	1.42%
42	63,349	65.07%	30,236	31.06%	2,686	2.76%	1,091	1.12%
43	52,412	61.84%	29,195	34.45%	2,221	2.62%	926	1.09%
44	64,319	71.09%	23,097	25.53%	2,182	2.41%	876	0.97%
45	68,146	68.84%	27,058	27.33%	2,625	2.65%	1,167	1.18%
46	64,922	68.44%	27,145	28.62%	1,870	1.97%	924	0.97%
47	66,678	62.17%	35,505	33.11%	3,231	3.01%	1,833	1.71%
48	54,044	51.10%	46,655	44.11%	3,049	2.88%	2,014	1.90%

Candidates: Trump (Rep), Clinton (Dem), Johnson (Lib)
Data Source: North Carolina State Board of Elections, 'statewide_precinct_sort' file, administrative precincts excluded.
District plan definition file: 'SBR22-8 Second Attempt.csv', modified 2/16/2022 8:02 PM
[EL20-PRS-16G] - Generated 2/16/2022

2016 Election Contest Report - US President -12577-

District Plan: SBR22-8 Second Attempt

District	Rep	% Rep	Dem	% Dem	Lib	% Lib	W-I	% W-I
49	44,228	43.25%	52,345	51.19%	3,135	3.07%	2,553	2.50%
50	66,381	63.71%	33,199	31.86%	3,061	2.94%	1,557	1.49%
Total:	**2,359,749**	**49.90%**	**2,180,316**	**46.10%**	**129,929**	**2.75%**	**59,397**	**1.26%**

Candidates: Trump (Rep), Clinton (Dem), Johnson (Lib)
Data Source: North Carolina State Board of Elections, 'statewide_precinct_sort' file, administrative precincts excluded.
District plan definition file: 'SBR22-8 Second Attempt.csv', modified 2/16/2022 8:02 PM
[EL20-PRS-16G] - Generated 2/16/2022

2016 Election Contest Report - NC Lieutenant Governor

District Plan: SBR22-8 Second Attempt

District	Rep	% Rep	Dem	% Dem	Lib	% Lib
1	60,441	59.88%	37,849	37.50%	2,651	2.63%
2	54,637	57.67%	37,978	40.09%	2,127	2.25%
3	42,756	43.81%	53,159	54.47%	1,687	1.73%
4	49,273	51.96%	43,917	46.32%	1,632	1.72%
5	44,485	43.33%	55,835	54.38%	2,354	2.29%
6	35,421	64.57%	17,156	31.27%	2,282	4.16%
7	52,833	51.79%	45,113	44.22%	4,073	3.99%
8	58,590	61.82%	33,841	35.71%	2,345	2.47%
9	53,004	58.24%	36,180	39.75%	1,826	2.01%
10	54,745	65.02%	27,276	32.40%	2,173	2.58%
11	46,973	48.72%	47,777	49.56%	1,661	1.72%
12	42,518	59.40%	27,162	37.94%	1,903	2.66%
13	51,578	49.50%	49,629	47.63%	2,994	2.87%
14	27,133	31.51%	56,596	65.72%	2,390	2.78%
15	34,938	37.32%	55,398	59.17%	3,283	3.51%
16	36,576	39.94%	51,606	56.35%	3,397	3.71%
17	40,705	49.95%	38,108	46.76%	2,677	3.29%
18	40,466	46.73%	43,800	50.58%	2,335	2.70%
19	39,479	44.88%	45,673	51.92%	2,816	3.20%
20	29,323	29.69%	66,897	67.73%	2,554	2.59%
21	42,084	50.34%	39,005	46.66%	2,514	3.01%
22	21,890	23.55%	68,759	73.97%	2,304	2.48%
23	38,463	34.96%	68,666	62.41%	2,887	2.62%
24	30,784	44.48%	36,626	52.92%	1,794	2.59%
25	54,960	61.16%	32,338	35.98%	2,571	2.86%
26	46,654	47.20%	49,762	50.34%	2,436	2.46%
27	38,168	41.69%	50,484	55.14%	2,909	3.18%
28	42,328	41.92%	55,748	55.21%	2,896	2.87%
29	62,719	65.28%	31,167	32.44%	2,197	2.29%
30	68,723	72.97%	22,967	24.39%	2,484	2.64%
31	55,674	54.21%	44,107	42.94%	2,925	2.85%
32	38,060	42.94%	48,175	54.36%	2,392	2.70%
33	63,711	69.23%	25,792	28.03%	2,524	2.74%
34	52,060	59.61%	32,439	37.14%	2,839	3.25%
35	62,723	67.28%	27,793	29.81%	2,705	2.90%
36	75,462	74.54%	23,309	23.02%	2,464	2.43%
37	54,291	52.88%	45,205	44.03%	3,165	3.08%
38	21,290	25.55%	58,923	70.71%	3,117	3.74%
39	32,091	38.50%	48,121	57.73%	3,141	3.77%
40	23,089	29.59%	52,259	66.97%	2,689	3.45%
41	34,161	37.69%	53,562	59.10%	2,914	3.22%
42	63,784	67.48%	27,796	29.41%	2,945	3.12%
43	53,294	64.34%	27,304	32.96%	2,236	2.70%
44	63,484	71.93%	22,522	25.52%	2,253	2.55%
45	68,336	70.80%	25,416	26.33%	2,761	2.86%
46	62,691	67.88%	27,335	29.60%	2,329	2.52%
47	64,144	61.94%	35,802	34.57%	3,607	3.48%
48	54,080	52.46%	45,468	44.11%	3,541	3.43%

Candidates: Forest (Rep), Coleman (Dem), Cole (Lib)
Data Source: North Carolina State Board of Elections, 'statewide_precinct_sort' file, administrative precincts excluded.
District plan definition file: 'SBR22-8 Second Attempt.csv', modified 2/16/2022 8:02 PM
[EL20-LG-16G] - Generated 2/16/2022

2016 Election Contest Report - NC Lieutenant Governor

District Plan: SBR22-8 Second Attempt

District	Rep	% Rep	Dem	% Dem	Lib	% Lib
49	43,006	43.23%	52,369	52.64%	4,118	4.14%
50	62,541	61.99%	34,806	34.50%	3,543	3.51%
Total:	**2,390,619**	**51.88%**	**2,084,975**	**45.25%**	**132,360**	**2.87%**

Candidates: Forest (Rep), Coleman (Dem), Cole (Lib)
Data Source: North Carolina State Board of Elections, 'statewide_precinct_sort' file, administrative precincts excluded.
District plan definition file: 'SBR22-8 Second Attempt.csv', modified 2/16/2022 8:02 PM
[EL20-LG-16G] - Generated 2/16/2022

Election Contest Report - 2016/2020 Composite

District Plan: SBR22-8 Second Attempt

District	Dem	% Dem	Rep	% Rep
1	43,641	38.45%	68,695	60.52%
2	43,689	41.94%	59,444	57.07%
3	54,204	52.21%	48,809	47.02%
4	48,582	47.50%	52,839	51.67%
5	62,170	56.66%	46,487	42.36%
6	23,268	34.42%	43,191	63.89%
7	58,752	49.68%	57,784	48.87%
8	44,213	37.91%	71,255	61.10%
9	40,381	39.64%	60,600	59.48%
10	39,367	37.49%	64,434	61.37%
11	54,254	50.57%	52,107	48.57%
12	34,112	39.99%	50,182	58.83%
13	62,220	53.11%	53,494	45.66%
14	67,204	68.29%	30,004	30.49%
15	66,576	65.14%	34,213	33.47%
16	67,259	64.08%	36,258	34.54%
17	57,850	54.77%	46,347	43.88%
18	60,105	56.81%	44,396	41.97%
19	54,371	54.10%	44,894	44.67%
20	81,140	70.73%	32,365	28.21%
21	47,534	49.25%	47,778	49.50%
22	81,539	77.76%	22,240	21.21%
23	74,803	64.54%	39,904	34.43%
24	39,037	49.25%	39,448	49.77%
25	42,259	40.09%	62,096	58.90%
26	56,516	51.24%	52,675	47.76%
27	60,882	59.82%	39,646	38.96%
28	64,629	59.19%	43,310	39.67%
29	34,657	32.63%	70,554	66.42%
30	29,355	26.70%	79,417	72.24%
31	56,405	48.72%	57,929	50.04%
32	54,606	56.02%	41,746	42.83%
33	31,002	29.99%	71,218	68.90%
34	47,199	44.33%	57,922	54.40%
35	41,538	36.58%	70,762	62.31%
36	26,139	23.71%	82,991	75.28%
37	63,907	53.50%	54,067	45.26%
38	76,419	75.93%	22,878	22.73%
39	65,390	64.67%	34,325	33.95%
40	64,921	70.79%	25,575	27.89%
41	71,783	65.31%	36,758	33.44%
42	39,073	34.20%	73,815	64.61%
43	36,876	38.11%	58,807	60.78%
44	28,539	27.51%	74,114	71.44%
45	32,322	29.23%	76,976	69.61%
46	31,859	30.47%	71,698	68.58%
47	42,176	36.06%	73,301	62.67%
48	57,084	48.39%	59,426	50.38%

Values represent average vote count from 12 contests: 2016 President and Lieutenant Governor; 2020 President, US Senate, Governor, Lieutenant Governor, Attorney General, Auditor, Commissioner of Agriculture, Commissioner of Labor, Secretary of State, and Treasurer.

Data Source: North Carolina State Board of Elections, 'statewide_precinct_sort' files, administrative precincts excluded.

District plan definition file: 'SBR22-8 Second Attempt.csv', modified 2/16/2022 8:02 PM

[EL20-CMP-1620G] - Generated 2/16/2022

Election Contest Report - 2016/2020 Composite

District Plan: SBR22-8 Second Attempt

District	Dem	% Dem	Rep	% Rep
49	64,301	56.23%	48,453	42.37%
50	41,212	35.52%	73,364	63.23%
Total:	**2,567,320**	**48.54%**	**2,660,991**	**50.31%**

Values represent average vote count from 12 contests: 2016 President and Lieutenant Governor; 2020 President, US Senate, Governor, Lieutenant Governor, Attorney General, Auditor, Commissioner of Agriculture, Commissioner of Labor, Secretary of State, and Treasurer.

Data Source: North Carolina State Board of Elections, 'statewide_precinct_sort' files, administrative precincts excluded.

District plan definition file: 'SBR22-8 Second Attempt.csv', modified 2/16/2022 8:02 PM

[EL20-CMP-1620G] - Generated 2/16/2022

County - District Report

District Plan: SBR22-8 Second Attempt

County	District	Total County Population	Total District Population	County Pop in District	Percent of County Pop in District	Percent of District Pop in County
Alamance	25	171,415	217,130	171,415	100.00 %	78.95 %
Alexander	36	36,444	218,292	36,444	100.00 %	16.70 %
Alleghany	47	10,888	209,958	10,888	100.00 %	5.19 %
Anson	29	22,055	218,867	22,055	100.00 %	10.08 %
Ashe	47	26,577	209,958	26,577	100.00 %	12.66 %
Avery	47	17,806	209,958	17,806	100.00 %	8.48 %
Beaufort	2	44,652	200,494	44,652	100.00 %	22.27 %
Bertie	3	17,934	198,430	17,934	100.00 %	9.04 %
Bladen	9	29,606	202,791	29,606	100.00 %	14.60 %
Brunswick	8	136,693	200,436	136,693	100.00 %	68.20 %
Buncombe	48	269,452	202,531	66,922	24.84 %	33.04 %
	49	269,452	202,530	202,530	75.16 %	100.00 %
Burke	44	87,570	200,453	87,570	100.00 %	43.69 %
Cabarrus	34	225,804	217,563	217,563	96.35 %	100.00 %
	35	225,804	216,849	8,241	3.65 %	3.80 %
Caldwell	45	80,652	218,526	57,916	71.81 %	26.50 %
	47	80,652	209,958	22,736	28.19 %	10.83 %
Camden	3	10,355	198,430	10,355	100.00 %	5.22 %
Carteret	1	67,686	199,750	67,686	100.00 %	33.89 %
Caswell	23	22,736	210,529	22,736	100.00 %	10.80 %
Catawba	45	160,610	218,526	160,610	100.00 %	73.50 %
Chatham	20	76,285	199,272	76,285	100.00 %	38.28 %
Cherokee	50	28,774	213,909	28,774	100.00 %	13.45 %
Chowan	1	13,708	199,750	13,708	100.00 %	6.86 %
Clay	50	11,089	213,909	11,089	100.00 %	5.18 %
Cleveland	46	99,519	208,541	99,519	100.00 %	47.72 %
Columbus	8	50,623	200,436	50,623	100.00 %	25.26 %
Craven	2	100,720	200,494	100,720	100.00 %	50.24 %
Cumberland	19	334,728	218,040	218,040	65.14 %	100.00 %
	21	334,728	216,415	116,688	34.86 %	53.92 %
Currituck	3	28,100	198,430	28,100	100.00 %	14.16 %
Dare	1	36,915	199,750	36,915	100.00 %	18.48 %
Davidson	30	168,930	211,642	168,930	100.00 %	79.82 %
Davie	30	42,712	211,642	42,712	100.00 %	20.18 %
Duplin	9	48,715	202,791	48,715	100.00 %	24.02 %
Durham	20	324,833	199,272	122,987	37.86 %	61.72 %
	22	324,833	201,846	201,846	62.14 %	100.00 %
Edgecombe	5	48,900	219,143	48,900	100.00 %	22.31 %
Forsyth	31	382,590	210,315	173,101	45.24 %	82.31 %
	32	382,590	209,489	209,489	54.76 %	100.00 %
Franklin	11	68,573	206,121	68,573	100.00 %	33.27 %

County - District Report

District Plan: SBR22-8 Second Attempt

County	District	Total County Population	Total District Population	County Pop in District	Percent of County Pop in District	Percent of District Pop in County
Gaston	43	227,943	201,870	201,870	88.56 %	100.00 %
	44	227,943	200,453	26,073	11.44 %	13.01 %
Gates	3	10,478	198,430	10,478	100.00 %	5.28 %
Graham	50	8,030	213,909	8,030	100.00 %	3.75 %
Granville	13	60,992	198,411	60,992	100.00 %	30.74 %
Greene	4	20,451	216,568	20,451	100.00 %	9.44 %
Guilford	26	541,299	217,918	126,822	23.43 %	58.20 %
	27	541,299	212,689	212,689	39.29 %	100.00 %
	28	541,299	201,788	201,788	37.28 %	100.00 %
Halifax	3	48,622	198,430	48,622	100.00 %	24.50 %
Harnett	12	133,568	200,794	133,568	100.00 %	66.52 %
Haywood	47	62,089	209,958	23,299	37.53 %	11.10 %
	50	62,089	213,909	38,790	62.47 %	18.13 %
Henderson	48	116,281	202,531	116,281	100.00 %	57.41 %
Hertford	3	21,552	198,430	21,552	100.00 %	10.86 %
Hoke	24	52,082	202,786	52,082	100.00 %	25.68 %
Hyde	1	4,589	199,750	4,589	100.00 %	2.30 %
Iredell	42	186,693	215,363	186,693	100.00 %	86.69 %
Jackson	50	43,109	213,909	43,109	100.00 %	20.15 %
Johnston	10	215,999	215,999	215,999	100.00 %	100.00 %
Jones	9	9,172	202,791	9,172	100.00 %	4.52 %
Lee	12	63,285	200,794	63,285	100.00 %	31.52 %
Lenoir	2	55,122	200,494	55,122	100.00 %	27.49 %
Lincoln	44	86,810	200,453	86,810	100.00 %	43.31 %
Macon	50	37,014	213,909	37,014	100.00 %	17.30 %
Madison	47	21,193	209,958	21,193	100.00 %	10.09 %
Martin	3	22,031	198,430	22,031	100.00 %	11.10 %
McDowell	46	44,578	208,541	44,578	100.00 %	21.38 %
Mecklenburg	37	1,115,482	217,151	217,151	19.47 %	100.00 %
	38	1,115,482	216,830	216,830	19.44 %	100.00 %
	39	1,115,482	218,750	218,750	19.61 %	100.00 %
	40	1,115,482	216,475	216,475	19.41 %	100.00 %
	41	1,115,482	217,606	217,606	19.51 %	100.00 %
	42	1,115,482	215,363	28,670	2.57 %	13.31 %
Mitchell	47	14,903	209,958	14,903	100.00 %	7.10 %
Montgomery	29	25,751	218,867	25,751	100.00 %	11.77 %
Moore	21	99,727	216,415	99,727	100.00 %	46.08 %
Nash	11	94,970	206,121	94,970	100.00 %	46.07 %
New Hanover	7	225,702	212,582	212,582	94.19 %	100.00 %
	8	225,702	200,436	13,120	5.81 %	6.55 %
Northampton	3	17,471	198,430	17,471	100.00 %	8.80 %
Onslow	6	204,576	204,576	204,576	100.00 %	100.00 %

County - District Report

District Plan: SBR22-8 Second Attempt

County	District	Total County Population	Total District Population	County Pop in District	Percent of County Pop in District	Percent of District Pop in County
Orange	23	148,696	210,529	148,696	100.00 %	70.63 %
Pamlico	1	12,276	199,750	12,276	100.00 %	6.15 %
Pasquotank	1	40,568	199,750	40,568	100.00 %	20.31 %
Pender	9	60,203	202,791	60,203	100.00 %	29.69 %
Perquimans	1	13,005	199,750	13,005	100.00 %	6.51 %
Person	23	39,097	210,529	39,097	100.00 %	18.57 %
Pitt	5	170,243	219,143	170,243	100.00 %	77.69 %
Polk	48	19,328	202,531	19,328	100.00 %	9.54 %
Randolph	25	144,171	217,130	45,715	31.71 %	21.05 %
	29	144,171	218,867	98,456	68.29 %	44.98 %
Richmond	29	42,946	218,867	42,946	100.00 %	19.62 %
Robeson	24	116,530	202,786	116,530	100.00 %	57.46 %
Rockingham	26	91,096	217,918	91,096	100.00 %	41.80 %
Rowan	33	146,875	209,379	146,875	100.00 %	70.15 %
Rutherford	46	64,444	208,541	64,444	100.00 %	30.90 %
Sampson	9	59,036	202,791	55,095	93.32 %	27.17 %
	12	59,036	200,794	3,941	6.68 %	1.96 %
Scotland	24	34,174	202,786	34,174	100.00 %	16.85 %
Stanly	33	62,504	209,379	62,504	100.00 %	29.85 %
Stokes	36	44,520	218,292	44,520	100.00 %	20.39 %
Surry	36	71,359	218,292	71,359	100.00 %	32.69 %
Swain	50	14,117	213,909	14,117	100.00 %	6.60 %
Transylvania	50	32,986	213,909	32,986	100.00 %	15.42 %
Tyrrell	3	3,245	198,430	3,245	100.00 %	1.64 %
Union	29	238,267	218,867	29,659	12.45 %	13.55 %
	35	238,267	216,849	208,608	87.55 %	96.20 %
Vance	11	42,578	206,121	42,578	100.00 %	20.66 %
Wake	13	1,129,410	198,411	137,419	12.17 %	69.26 %
	14	1,129,410	198,368	198,368	17.56 %	100.00 %
	15	1,129,410	198,393	198,393	17.57 %	100.00 %
	16	1,129,410	198,361	198,361	17.56 %	100.00 %
	17	1,129,410	198,379	198,379	17.56 %	100.00 %
	18	1,129,410	198,490	198,490	17.57 %	100.00 %
Warren	3	18,642	198,430	18,642	100.00 %	9.39 %
Washington	1	11,003	199,750	11,003	100.00 %	5.51 %
Watauga	47	54,086	209,958	54,086	100.00 %	25.76 %
Wayne	4	117,333	216,568	117,333	100.00 %	54.18 %
Wilkes	36	65,969	218,292	65,969	100.00 %	30.22 %
Wilson	4	78,784	216,568	78,784	100.00 %	36.38 %
Yadkin	31	37,214	210,315	37,214	100.00 %	17.69 %
Yancey	47	18,470	209,958	18,470	100.00 %	8.80 %
			Assigned Geography Total:	**10,439,388**		

County - District Report

District Plan: SBR22-8 Second Attempt

Report display: all assigned counties

Total Counties Statewide: 100

Fully Assigned Counties: 100

Partially Assigned Counties: 0

Fully Unassigned Counties: 0

Total Districts Assigned: 50

Split Counties: 15

District - County Report

District Plan: SBR22-8 Second Attempt

District	County	Total District Population	Total County Population	District Pop in County	Percent of District Pop in County	Percent of County Pop in District
1	Carteret	199,750	67,686	67,686	33.89 %	100.00 %
	Chowan	199,750	13,708	13,708	6.86 %	100.00 %
	Dare	199,750	36,915	36,915	18.48 %	100.00 %
	Hyde	199,750	4,589	4,589	2.30 %	100.00 %
	Pamlico	199,750	12,276	12,276	6.15 %	100.00 %
	Pasquotank	199,750	40,568	40,568	20.31 %	100.00 %
	Perquimans	199,750	13,005	13,005	6.51 %	100.00 %
	Washington	199,750	11,003	11,003	5.51 %	100.00 %
2	Beaufort	200,494	44,652	44,652	22.27 %	100.00 %
	Craven	200,494	100,720	100,720	50.24 %	100.00 %
	Lenoir	200,494	55,122	55,122	27.49 %	100.00 %
3	Bertie	198,430	17,934	17,934	9.04 %	100.00 %
	Camden	198,430	10,355	10,355	5.22 %	100.00 %
	Currituck	198,430	28,100	28,100	14.16 %	100.00 %
	Gates	198,430	10,478	10,478	5.28 %	100.00 %
	Halifax	198,430	48,622	48,622	24.50 %	100.00 %
	Hertford	198,430	21,552	21,552	10.86 %	100.00 %
	Martin	198,430	22,031	22,031	11.10 %	100.00 %
	Northampton	198,430	17,471	17,471	8.80 %	100.00 %
	Tyrrell	198,430	3,245	3,245	1.64 %	100.00 %
	Warren	198,430	18,642	18,642	9.39 %	100.00 %
4	Greene	216,568	20,451	20,451	9.44 %	100.00 %
	Wayne	216,568	117,333	117,333	54.18 %	100.00 %
	Wilson	216,568	78,784	78,784	36.38 %	100.00 %
5	Edgecombe	219,143	48,900	48,900	22.31 %	100.00 %
	Pitt	219,143	170,243	170,243	77.69 %	100.00 %
6	Onslow	204,576	204,576	204,576	100.00 %	100.00 %
7	New Hanover	212,582	225,702	212,582	100.00 %	94.19 %
8	Brunswick	200,436	136,693	136,693	68.20 %	100.00 %
	Columbus	200,436	50,623	50,623	25.26 %	100.00 %
	New Hanover	200,436	225,702	13,120	6.55 %	5.81 %
9	Bladen	202,791	29,606	29,606	14.60 %	100.00 %
	Duplin	202,791	48,715	48,715	24.02 %	100.00 %
	Jones	202,791	9,172	9,172	4.52 %	100.00 %
	Pender	202,791	60,203	60,203	29.69 %	100.00 %
	Sampson	202,791	59,036	55,095	27.17 %	93.32 %
10	Johnston	215,999	215,999	215,999	100.00 %	100.00 %
11	Franklin	206,121	68,573	68,573	33.27 %	100.00 %
	Nash	206,121	94,970	94,970	46.07 %	100.00 %
	Vance	206,121	42,578	42,578	20.66 %	100.00 %

District - County Report

District Plan: SBR22-8 Second Attempt

District	County	Total District Population	Total County Population	District Pop in County	Percent of District Pop in County	Percent of County Pop in District
12	Harnett	200,794	133,568	133,568	66.52 %	100.00 %
	Lee	200,794	63,285	63,285	31.52 %	100.00 %
	Sampson	200,794	59,036	3,941	1.96 %	6.68 %
13	Granville	198,411	60,992	60,992	30.74 %	100.00 %
	Wake	198,411	1,129,410	137,419	69.26 %	12.17 %
14	Wake	198,368	1,129,410	198,368	100.00 %	17.56 %
15	Wake	198,393	1,129,410	198,393	100.00 %	17.57 %
16	Wake	198,361	1,129,410	198,361	100.00 %	17.56 %
17	Wake	198,379	1,129,410	198,379	100.00 %	17.56 %
18	Wake	198,490	1,129,410	198,490	100.00 %	17.57 %
19	Cumberland	218,040	334,728	218,040	100.00 %	65.14 %
20	Chatham	199,272	76,285	76,285	38.28 %	100.00 %
	Durham	199,272	324,833	122,987	61.72 %	37.86 %
21	Cumberland	216,415	334,728	116,688	53.92 %	34.86 %
	Moore	216,415	99,727	99,727	46.08 %	100.00 %
22	Durham	201,846	324,833	201,846	100.00 %	62.14 %
23	Caswell	210,529	22,736	22,736	10.80 %	100.00 %
	Orange	210,529	148,696	148,696	70.63 %	100.00 %
	Person	210,529	39,097	39,097	18.57 %	100.00 %
24	Hoke	202,786	52,082	52,082	25.68 %	100.00 %
	Robeson	202,786	116,530	116,530	57.46 %	100.00 %
	Scotland	202,786	34,174	34,174	16.85 %	100.00 %
25	Alamance	217,130	171,415	171,415	78.95 %	100.00 %
	Randolph	217,130	144,171	45,715	21.05 %	31.71 %
26	Guilford	217,918	541,299	126,822	58.20 %	23.43 %
	Rockingham	217,918	91,096	91,096	41.80 %	100.00 %
27	Guilford	212,689	541,299	212,689	100.00 %	39.29 %
28	Guilford	201,788	541,299	201,788	100.00 %	37.28 %
29	Anson	218,867	22,055	22,055	10.08 %	100.00 %
	Montgomery	218,867	25,751	25,751	11.77 %	100.00 %
	Randolph	218,867	144,171	98,456	44.98 %	68.29 %
	Richmond	218,867	42,946	42,946	19.62 %	100.00 %
	Union	218,867	238,267	29,659	13.55 %	12.45 %
30	Davidson	211,642	168,930	168,930	79.82 %	100.00 %
	Davie	211,642	42,712	42,712	20.18 %	100.00 %
31	Forsyth	210,315	382,590	173,101	82.31 %	45.24 %
	Yadkin	210,315	37,214	37,214	17.69 %	100.00 %
32	Forsyth	209,489	382,590	209,489	100.00 %	54.76 %
33	Rowan	209,379	146,875	146,875	70.15 %	100.00 %
	Stanly	209,379	62,504	62,504	29.85 %	100.00 %
34	Cabarrus	217,563	225,804	217,563	100.00 %	96.35 %

District - County Report

District Plan: SBR22-8 Second Attempt

District	County	Total District Population	Total County Population	District Pop in County	Percent of District Pop in County	Percent of County Pop in District
35	Cabarrus	216,849	225,804	8,241	3.80 %	3.65 %
	Union	216,849	238,267	208,608	96.20 %	87.55 %
36	Alexander	218,292	36,444	36,444	16.70 %	100.00 %
	Stokes	218,292	44,520	44,520	20.39 %	100.00 %
	Surry	218,292	71,359	71,359	32.69 %	100.00 %
	Wilkes	218,292	65,969	65,969	30.22 %	100.00 %
37	Mecklenburg	217,151	1,115,482	217,151	100.00 %	19.47 %
38	Mecklenburg	216,830	1,115,482	216,830	100.00 %	19.44 %
39	Mecklenburg	218,750	1,115,482	218,750	100.00 %	19.61 %
40	Mecklenburg	216,475	1,115,482	216,475	100.00 %	19.41 %
41	Mecklenburg	217,606	1,115,482	217,606	100.00 %	19.51 %
42	Iredell	215,363	186,693	186,693	86.69 %	100.00 %
	Mecklenburg	215,363	1,115,482	28,670	13.31 %	2.57 %
43	Gaston	201,870	227,943	201,870	100.00 %	88.56 %
44	Burke	200,453	87,570	87,570	43.69 %	100.00 %
	Gaston	200,453	227,943	26,073	13.01 %	11.44 %
	Lincoln	200,453	86,810	86,810	43.31 %	100.00 %
45	Caldwell	218,526	80,652	57,916	26.50 %	71.81 %
	Catawba	218,526	160,610	160,610	73.50 %	100.00 %
46	Cleveland	208,541	99,519	99,519	47.72 %	100.00 %
	McDowell	208,541	44,578	44,578	21.38 %	100.00 %
	Rutherford	208,541	64,444	64,444	30.90 %	100.00 %
47	Alleghany	209,958	10,888	10,888	5.19 %	100.00 %
	Ashe	209,958	26,577	26,577	12.66 %	100.00 %
	Avery	209,958	17,806	17,806	8.48 %	100.00 %
	Caldwell	209,958	80,652	22,736	10.83 %	28.19 %
	Haywood	209,958	62,089	23,299	11.10 %	37.53 %
	Madison	209,958	21,193	21,193	10.09 %	100.00 %
	Mitchell	209,958	14,903	14,903	7.10 %	100.00 %
	Watauga	209,958	54,086	54,086	25.76 %	100.00 %
	Yancey	209,958	18,470	18,470	8.80 %	100.00 %
48	Buncombe	202,531	269,452	66,922	33.04 %	24.84 %
	Henderson	202,531	116,281	116,281	57.41 %	100.00 %
	Polk	202,531	19,328	19,328	9.54 %	100.00 %
49	Buncombe	202,530	269,452	202,530	100.00 %	75.16 %

District - County Report

District Plan: SBR22-8 Second Attempt

District	County	Total District Population	Total County Population	District Pop in County	Percent of District Pop in County	Percent of County Pop in District
50	Cherokee	213,909	28,774	28,774	13.45 %	100.00 %
	Clay	213,909	11,089	11,089	5.18 %	100.00 %
	Graham	213,909	8,030	8,030	3.75 %	100.00 %
	Haywood	213,909	62,089	38,790	18.13 %	62.47 %
	Jackson	213,909	43,109	43,109	20.15 %	100.00 %
	Macon	213,909	37,014	37,014	17.30 %	100.00 %
	Swain	213,909	14,117	14,117	6.60 %	100.00 %
	Transylvania	213,909	32,986	32,986	15.42 %	100.00 %
			Total:	**10,439,388**		

Total Districts Assigned: 50

Total Counties Statewide: 100

Fully Assigned Counties: 100

Partially Assigned Counties: 0

Fully Unassigned Counties: 0

Split Counties: 15

Municipality - District Report

District Plan: SBR22-8 Second Attempt

Municipality	District	Total Muni Population	Total District Population	Muni Pop in District	Percent of Muni Pop in District	Percent of District Pop in Muni
Aberdeen	21	8,516	216,415	8,516	100.00 %	3.94 %
Ahoskie	3	4,891	198,430	4,891	100.00 %	2.46 %
Alamance	25	988	217,130	988	100.00 %	0.46 %
Albemarle	33	16,432	209,379	16,432	100.00 %	7.85 %
Alliance	1	733	199,750	733	100.00 %	0.37 %
Andrews	50	1,667	213,909	1,667	100.00 %	0.78 %
Angier	12	5,265	200,794	4,709	89.44 %	2.35 %
	14	5,265	198,368	5	0.09 %	0.00 %
	17	5,265	198,379	551	10.47 %	0.28 %
Ansonville	29	440	218,867	440	100.00 %	0.20 %
Apex	16	58,780	198,361	10,191	17.34 %	5.14 %
	17	58,780	198,379	48,589	82.66 %	24.49 %
Arapahoe	1	416	199,750	416	100.00 %	0.21 %
Archdale	25	11,907	217,130	0	0.00 %	0.00 %
	27	11,907	212,689	380	3.19 %	0.18 %
	29	11,907	218,867	11,527	96.81 %	5.27 %
Archer Lodge	10	4,797	215,999	4,797	100.00 %	2.22 %
Asheboro	25	27,156	217,130	1,217	4.48 %	0.56 %
	29	27,156	218,867	25,939	95.52 %	11.85 %
Asheville	48	94,589	202,531	42,861	45.31 %	21.16 %
	49	94,589	202,530	51,728	54.69 %	25.54 %
Askewville	3	184	198,430	184	100.00 %	0.09 %
Atkinson	9	296	202,791	296	100.00 %	0.15 %
Atlantic Beach	1	1,364	199,750	1,364	100.00 %	0.68 %
Aulander	3	763	198,430	763	100.00 %	0.38 %
Aurora	2	455	200,494	455	100.00 %	0.23 %
Autryville	9	167	202,791	167	100.00 %	0.08 %
Ayden	5	4,977	219,143	4,977	100.00 %	2.27 %
Badin	33	2,024	209,379	2,024	100.00 %	0.97 %
Bailey	11	568	206,121	568	100.00 %	0.28 %
Bakersville	47	450	209,958	450	100.00 %	0.21 %
Bald Head Island	8	268	200,436	268	100.00 %	0.13 %
Banner Elk	47	1,049	209,958	1,049	100.00 %	0.50 %
Bath	2	245	200,494	245	100.00 %	0.12 %
Bayboro	1	1,161	199,750	1,161	100.00 %	0.58 %
Bear Grass	3	89	198,430	89	100.00 %	0.04 %
Beaufort	1	4,464	199,750	4,464	100.00 %	2.23 %
Beech Mountain	47	675	209,958	675	100.00 %	0.32 %
Belhaven	2	1,410	200,494	1,410	100.00 %	0.70 %
Belmont	43	15,010	201,870	15,010	100.00 %	7.44 %
Belville	8	2,406	200,436	2,406	100.00 %	1.20 %
Belwood	46	857	208,541	857	100.00 %	0.41 %

Municipality - District Report

District Plan: SBR22-8 Second Attempt

Municipality	District	Total Muni Population	Total District Population	Muni Pop in District	Percent of Muni Pop in District	Percent of District Pop in Muni
Benson	10	3,967	215,999	3,967	100.00 %	1.84 %
	12	3,967	200,794	0	0.00 %	0.00 %
Bermuda Run	30	3,120	211,642	3,120	100.00 %	1.47 %
Bessemer City	43	5,428	201,870	5,428	100.00 %	2.69 %
	44	5,428	200,453	0	0.00 %	0.00 %
Bethania	31	344	210,315	0	0.00 %	0.00 %
	32	344	209,489	344	100.00 %	0.16 %
Bethel	5	1,373	219,143	1,373	100.00 %	0.63 %
Beulaville	9	1,116	202,791	1,116	100.00 %	0.55 %
Biltmore Forest	48	1,409	202,531	1,409	100.00 %	0.70 %
	49	1,409	202,530	0	0.00 %	0.00 %
Biscoe	29	1,848	218,867	1,848	100.00 %	0.84 %
Black Creek	4	692	216,568	692	100.00 %	0.32 %
Black Mountain	49	8,426	202,530	8,426	100.00 %	4.16 %
Bladenboro	9	1,648	202,791	1,648	100.00 %	0.81 %
Blowing Rock	47	1,376	209,958	1,376	100.00 %	0.66 %
Boardman	8	166	200,436	166	100.00 %	0.08 %
Bogue	1	695	199,750	695	100.00 %	0.35 %
Boiling Spring Lakes	8	5,943	200,436	5,943	100.00 %	2.97 %
Boiling Springs	46	4,615	208,541	4,615	100.00 %	2.21 %
Bolivia	8	149	200,436	149	100.00 %	0.07 %
Bolton	8	519	200,436	519	100.00 %	0.26 %
Boone	47	19,092	209,958	19,092	100.00 %	9.09 %
Boonville	31	1,185	210,315	1,185	100.00 %	0.56 %
Bostic	46	355	208,541	355	100.00 %	0.17 %
Brevard	50	7,744	213,909	7,744	100.00 %	3.62 %
Bridgeton	2	349	200,494	349	100.00 %	0.17 %
Broadway	12	1,267	200,794	1,267	100.00 %	0.63 %
Brookford	45	442	218,526	442	100.00 %	0.20 %
Brunswick	8	973	200,436	973	100.00 %	0.49 %
Bryson City	50	1,558	213,909	1,558	100.00 %	0.73 %
Bunn	11	327	206,121	327	100.00 %	0.16 %
Burgaw	9	3,088	202,791	3,088	100.00 %	1.52 %
Burlington	25	57,303	217,130	55,481	96.82 %	25.55 %
	26	57,303	217,918	1,822	3.18 %	0.84 %
Burnsville	47	1,614	209,958	1,614	100.00 %	0.77 %
Butner	13	8,397	198,411	8,397	100.00 %	4.23 %
Cajah's Mountain	45	2,722	218,526	2,722	100.00 %	1.25 %
Calabash	8	2,011	200,436	2,011	100.00 %	1.00 %
Calypso	9	327	202,791	327	100.00 %	0.16 %
Cameron	21	244	216,415	244	100.00 %	0.11 %

Municipality - District Report

District Plan: SBR22-8 Second Attempt

Municipality	District	Total Muni Population	Total District Population	Muni Pop in District	Percent of Muni Pop in District	Percent of District Pop in Muni
Candor	21	813	216,415	0	0.00 %	0.00 %
	29	813	218,867	813	100.00 %	0.37 %
Canton	47	4,422	209,958	4,422	100.00 %	2.11 %
Cape Carteret	1	2,224	199,750	2,224	100.00 %	1.11 %
Carolina Beach	7	6,564	212,582	6,564	100.00 %	3.09 %
Carolina Shores	8	4,588	200,436	4,588	100.00 %	2.29 %
Carrboro	23	21,295	210,529	21,295	100.00 %	10.11 %
Carthage	21	2,775	216,415	2,775	100.00 %	1.28 %
Cary	15	174,721	198,393	8,044	4.60 %	4.05 %
	16	174,721	198,361	111,445	63.78 %	56.18 %
	17	174,721	198,379	51,523	29.49 %	25.97 %
	20	174,721	199,272	3,709	2.12 %	1.86 %
Casar	46	305	208,541	305	100.00 %	0.15 %
Castalia	11	264	206,121	264	100.00 %	0.13 %
Caswell Beach	8	395	200,436	395	100.00 %	0.20 %
Catawba	45	702	218,526	702	100.00 %	0.32 %
Cedar Point	1	1,764	199,750	1,764	100.00 %	0.88 %
Cedar Rock	45	301	218,526	301	100.00 %	0.14 %
Cerro Gordo	8	131	200,436	131	100.00 %	0.07 %
Chadbourn	8	1,574	200,436	1,574	100.00 %	0.79 %
Chapel Hill	20	61,960	199,272	2,906	4.69 %	1.46 %
	23	61,960	210,529	59,054	95.31 %	28.05 %
Charlotte	37	874,579	217,151	186,588	21.33 %	85.93 %
	38	874,579	216,830	213,710	24.44 %	98.56 %
	39	874,579	218,750	182,696	20.89 %	83.52 %
	40	874,579	216,475	174,962	20.01 %	80.82 %
	41	874,579	217,606	116,623	13.33 %	53.59 %
Cherryville	44	6,078	200,453	6,078	100.00 %	3.03 %
Chimney Rock Village	46	140	208,541	140	100.00 %	0.07 %
China Grove	33	4,434	209,379	4,434	100.00 %	2.12 %
Chocowinity	2	722	200,494	722	100.00 %	0.36 %
Claremont	45	1,692	218,526	1,692	100.00 %	0.77 %
Clarkton	9	614	202,791	614	100.00 %	0.30 %
Clayton	10	26,307	215,999	26,307	100.00 %	12.18 %
	14	26,307	198,368	0	0.00 %	0.00 %
	18	26,307	198,490	0	0.00 %	0.00 %
Clemmons	31	21,163	210,315	21,163	100.00 %	10.06 %
Cleveland	33	846	209,379	846	100.00 %	0.40 %
Clinton	9	8,383	202,791	8,383	100.00 %	4.13 %
Clyde	47	1,368	209,958	1,368	100.00 %	0.65 %
Coats	12	2,155	200,794	2,155	100.00 %	1.07 %
Cofield	3	267	198,430	267	100.00 %	0.13 %

Municipality - District Report

District Plan: SBR22-8 Second Attempt

Municipality	District	Total Muni Population	Total District Population	Muni Pop in District	Percent of Muni Pop in District	Percent of District Pop in Muni
Colerain	3	217	198,430	217	100.00 %	0.11 %
Columbia	3	610	198,430	610	100.00 %	0.31 %
Columbus	48	1,060	202,531	1,060	100.00 %	0.52 %
Como	3	67	198,430	67	100.00 %	0.03 %
Concord	34	105,240	217,563	105,240	100.00 %	48.37 %
Conetoe	5	198	219,143	198	100.00 %	0.09 %
Connelly Springs	44	1,529	200,453	1,529	100.00 %	0.76 %
Conover	45	8,421	218,526	8,421	100.00 %	3.85 %
Conway	3	752	198,430	752	100.00 %	0.38 %
Cooleemee	30	940	211,642	940	100.00 %	0.44 %
Cornelius	41	31,412	217,606	12,421	39.54 %	5.71 %
	42	31,412	215,363	18,991	60.46 %	8.82 %
Cove City	2	378	200,494	378	100.00 %	0.19 %
Cramerton	43	5,296	201,870	5,296	100.00 %	2.62 %
Creedmoor	13	4,866	198,411	4,866	100.00 %	2.45 %
Creswell	1	207	199,750	207	100.00 %	0.10 %
Crossnore	47	143	209,958	143	100.00 %	0.07 %
Dallas	43	5,927	201,870	5,927	100.00 %	2.94 %
Danbury	36	189	218,292	189	100.00 %	0.09 %
Davidson	41	15,106	217,606	14,728	97.50 %	6.77 %
	42	15,106	215,363	378	2.50 %	0.18 %
Dellview	44	6	200,453	6	100.00 %	0.00 %
Denton	30	1,494	211,642	1,494	100.00 %	0.71 %
Dillsboro	50	213	213,909	213	100.00 %	0.10 %
Dobbins Heights	29	687	218,867	687	100.00 %	0.31 %
Dobson	36	1,462	218,292	1,462	100.00 %	0.67 %
Dortches	11	1,082	206,121	1,082	100.00 %	0.52 %
Dover	2	349	200,494	349	100.00 %	0.17 %
Drexel	44	1,760	200,453	1,760	100.00 %	0.88 %
Dublin	9	267	202,791	267	100.00 %	0.13 %
Duck	1	742	199,750	742	100.00 %	0.37 %
Dunn	12	8,446	200,794	8,446	100.00 %	4.21 %
Durham	13	283,506	198,411	269	0.09 %	0.14 %
	16	283,506	198,361	0	0.00 %	0.00 %
	20	283,506	199,272	115,188	40.63 %	57.80 %
	22	283,506	201,846	167,905	59.22 %	83.18 %
	23	283,506	210,529	144	0.05 %	0.07 %
Earl	46	198	208,541	198	100.00 %	0.09 %
East Arcadia	9	418	202,791	418	100.00 %	0.21 %
East Bend	31	634	210,315	634	100.00 %	0.30 %
East Laurinburg	24	234	202,786	234	100.00 %	0.12 %
Eastover	19	3,656	218,040	3,656	100.00 %	1.68 %

Municipality - District Report

District Plan: SBR22-8 Second Attempt

Municipality	District	Total Muni Population	Total District Population	Muni Pop in District	Percent of Muni Pop in District	Percent of District Pop in Muni
East Spencer	33	1,567	209,379	1,567	100.00 %	0.75 %
Eden	26	15,421	217,918	15,421	100.00 %	7.08 %
Edenton	1	4,460	199,750	4,460	100.00 %	2.23 %
Elizabeth City	1	18,631	199,750	18,593	99.80 %	9.31 %
	3	18,631	198,430	38	0.20 %	0.02 %
Elizabethtown	9	3,296	202,791	3,296	100.00 %	1.63 %
Elkin	36	4,122	218,292	4,122	100.00 %	1.89 %
Elk Park	47	542	209,958	542	100.00 %	0.26 %
Ellenboro	46	723	208,541	723	100.00 %	0.35 %
Ellerbe	29	864	218,867	864	100.00 %	0.39 %
Elm City	4	1,218	216,568	1,218	100.00 %	0.56 %
	11	1,218	206,121	0	0.00 %	0.00 %
Elon	25	11,336	217,130	11,336	100.00 %	5.22 %
Emerald Isle	1	3,847	199,750	3,847	100.00 %	1.93 %
Enfield	3	1,865	198,430	1,865	100.00 %	0.94 %
Erwin	12	4,542	200,794	4,542	100.00 %	2.26 %
Eureka	4	214	216,568	214	100.00 %	0.10 %
Everetts	3	150	198,430	150	100.00 %	0.08 %
Fair Bluff	8	709	200,436	709	100.00 %	0.35 %
Fairmont	24	2,191	202,786	2,191	100.00 %	1.08 %
Fairview	35	3,456	216,849	3,456	100.00 %	1.59 %
Faison	9	784	202,791	784	100.00 %	0.39 %
Faith	33	819	209,379	819	100.00 %	0.39 %
Falcon	9	324	202,791	0	0.00 %	0.00 %
	19	324	218,040	324	100.00 %	0.15 %
Falkland	5	47	219,143	47	100.00 %	0.02 %
Fallston	46	627	208,541	627	100.00 %	0.30 %
Farmville	5	4,461	219,143	4,461	100.00 %	2.04 %
Fayetteville	19	208,501	218,040	111,167	53.32 %	50.98 %
	21	208,501	216,415	97,334	46.68 %	44.98 %
Flat Rock	48	3,486	202,531	3,486	100.00 %	1.72 %
Fletcher	48	7,987	202,531	7,987	100.00 %	3.94 %
Fontana Dam	50	13	213,909	13	100.00 %	0.01 %
Forest City	46	7,377	208,541	7,377	100.00 %	3.54 %
Forest Hills	50	303	213,909	303	100.00 %	0.14 %
Fountain	5	385	219,143	385	100.00 %	0.18 %
Four Oaks	10	2,158	215,999	2,158	100.00 %	1.00 %
Foxfire	21	1,288	216,415	1,288	100.00 %	0.60 %
Franklin	50	4,175	213,909	4,175	100.00 %	1.95 %
Franklinton	11	2,456	206,121	2,456	100.00 %	1.19 %
Franklinville	25	1,197	217,130	1,197	100.00 %	0.55 %
Fremont	4	1,196	216,568	1,196	100.00 %	0.55 %

Municipality - District Report

District Plan: SBR22-8 Second Attempt

Municipality	District	Total Muni Population	Total District Population	Muni Pop in District	Percent of Muni Pop in District	Percent of District Pop in Muni
Fuquay-Varina	12	34,152	200,794	0	0.00 %	0.00 %
	14	34,152	198,368	2,779	8.14 %	1.40 %
	15	34,152	198,393	1,900	5.56 %	0.96 %
	17	34,152	198,379	29,473	86.30 %	14.86 %
Gamewell	45	3,702	218,526	65	1.76 %	0.03 %
	47	3,702	209,958	3,637	98.24 %	1.73 %
Garland	9	595	202,791	595	100.00 %	0.29 %
Garner	14	31,159	198,368	30,669	98.43 %	15.46 %
	15	31,159	198,393	490	1.57 %	0.25 %
Garysburg	3	904	198,430	904	100.00 %	0.46 %
Gaston	3	1,008	198,430	1,008	100.00 %	0.51 %
Gastonia	43	80,411	201,870	80,411	100.00 %	39.83 %
	44	80,411	200,453	0	0.00 %	0.00 %
Gatesville	3	267	198,430	267	100.00 %	0.13 %
Gibson	24	449	202,786	449	100.00 %	0.22 %
Gibsonville	25	8,920	217,130	4,278	47.96 %	1.97 %
	26	8,920	217,918	4,642	52.04 %	2.13 %
Glen Alpine	44	1,529	200,453	1,529	100.00 %	0.76 %
Godwin	19	128	218,040	128	100.00 %	0.06 %
Goldsboro	4	33,657	216,568	33,657	100.00 %	15.54 %
Goldston	20	234	199,272	234	100.00 %	0.12 %
Graham	25	17,157	217,130	17,157	100.00 %	7.90 %
Grandfather Village	47	95	209,958	95	100.00 %	0.05 %
Granite Falls	45	4,965	218,526	4,965	100.00 %	2.27 %
Granite Quarry	33	2,984	209,379	2,984	100.00 %	1.43 %
Grantsboro	1	692	199,750	692	100.00 %	0.35 %
Greenevers	9	567	202,791	567	100.00 %	0.28 %
Green Level	25	3,152	217,130	3,152	100.00 %	1.45 %
Greensboro	26	299,035	217,918	65,210	21.81 %	29.92 %
	27	299,035	212,689	77,044	25.76 %	36.22 %
	28	299,035	201,788	156,781	52.43 %	77.70 %
Greenville	5	87,521	219,143	87,521	100.00 %	39.94 %
Grifton	2	2,448	200,494	147	6.00 %	0.07 %
	5	2,448	219,143	2,301	94.00 %	1.05 %
Grimesland	5	386	219,143	386	100.00 %	0.18 %
Grover	46	802	208,541	802	100.00 %	0.38 %
Halifax	3	170	198,430	170	100.00 %	0.09 %
Hamilton	3	306	198,430	306	100.00 %	0.15 %
Hamlet	29	6,025	218,867	6,025	100.00 %	2.75 %
Harmony	42	543	215,363	543	100.00 %	0.25 %
Harrells	9	160	202,791	160	100.00 %	0.08 %
Harrellsville	3	85	198,430	85	100.00 %	0.04 %

Municipality - District Report

District Plan: SBR22-8 Second Attempt

Municipality	District	Total Muni Population	Total District Population	Muni Pop in District	Percent of Muni Pop in District	Percent of District Pop in Muni
Harrisburg	34	18,967	217,563	18,967	100.00 %	8.72 %
Hassell	3	49	198,430	49	100.00 %	0.02 %
Havelock	2	16,621	200,494	16,621	100.00 %	8.29 %
Haw River	25	2,252	217,130	2,252	100.00 %	1.04 %
Hayesville	50	461	213,909	461	100.00 %	0.22 %
Hemby Bridge	35	1,614	216,849	1,614	100.00 %	0.74 %
Henderson	11	15,060	206,121	15,060	100.00 %	7.31 %
Hendersonville	48	15,137	202,531	15,137	100.00 %	7.47 %
Hertford	1	1,934	199,750	1,934	100.00 %	0.97 %
Hickory	44	43,490	200,453	79	0.18 %	0.04 %
	45	43,490	218,526	43,411	99.82 %	19.87 %
Highlands	50	1,072	213,909	1,072	100.00 %	0.50 %
High Point	27	114,059	212,689	107,321	94.09 %	50.46 %
	29	114,059	218,867	8	0.01 %	0.00 %
	30	114,059	211,642	6,646	5.83 %	3.14 %
	32	114,059	209,489	84	0.07 %	0.04 %
High Shoals	44	595	200,453	595	100.00 %	0.30 %
Hildebran	44	1,679	200,453	1,679	100.00 %	0.84 %
Hillsborough	23	9,660	210,529	9,660	100.00 %	4.59 %
Hobgood	3	268	198,430	268	100.00 %	0.14 %
Hoffman	29	418	218,867	418	100.00 %	0.19 %
Holden Beach	8	921	200,436	921	100.00 %	0.46 %
Holly Ridge	6	4,171	204,576	4,171	100.00 %	2.04 %
Holly Springs	15	41,239	198,393	2,777	6.73 %	1.40 %
	17	41,239	198,379	38,462	93.27 %	19.39 %
Hookerton	4	413	216,568	413	100.00 %	0.19 %
Hope Mills	19	17,808	218,040	17,808	100.00 %	8.17 %
Hot Springs	47	520	209,958	520	100.00 %	0.25 %
Hudson	45	3,780	218,526	3,780	100.00 %	1.73 %
Huntersville	41	61,376	217,606	51,709	84.25 %	23.76 %
	42	61,376	215,363	9,667	15.75 %	4.49 %
Indian Beach	1	223	199,750	223	100.00 %	0.11 %
Indian Trail	35	39,997	216,849	39,997	100.00 %	18.44 %
Jackson	3	430	198,430	430	100.00 %	0.22 %
Jacksonville	6	72,723	204,576	72,723	100.00 %	35.55 %
Jamestown	27	3,668	212,689	3,668	100.00 %	1.72 %
Jamesville	3	424	198,430	424	100.00 %	0.21 %
Jefferson	47	1,622	209,958	1,622	100.00 %	0.77 %
Jonesville	31	2,308	210,315	2,308	100.00 %	1.10 %
Kannapolis	33	53,114	209,379	10,268	19.33 %	4.90 %
	34	53,114	217,563	42,846	80.67 %	19.69 %
Kelford	3	203	198,430	203	100.00 %	0.10 %

Municipality - District Report

District Plan: SBR22-8 Second Attempt

Municipality	District	Total Muni Population	Total District Population	Muni Pop in District	Percent of Muni Pop in District	Percent of District Pop in Muni
Kenansville	9	770	202,791	770	100.00 %	0.38 %
Kenly	4	1,491	216,568	198	13.28 %	0.09 %
	10	1,491	215,999	1,293	86.72 %	0.60 %
Kernersville	27	26,449	212,689	502	1.90 %	0.24 %
	32	26,449	209,489	25,947	98.10 %	12.39 %
Kill Devil Hills	1	7,656	199,750	7,656	100.00 %	3.83 %
King	32	7,197	209,489	591	8.21 %	0.28 %
	36	7,197	218,292	6,606	91.79 %	3.03 %
Kings Mountain	43	11,142	201,870	1,110	9.96 %	0.55 %
	46	11,142	208,541	10,032	90.04 %	4.81 %
Kingstown	46	656	208,541	656	100.00 %	0.31 %
Kinston	2	19,900	200,494	19,900	100.00 %	9.93 %
Kittrell	11	132	206,121	132	100.00 %	0.06 %
Kitty Hawk	1	3,689	199,750	3,689	100.00 %	1.85 %
Knightdale	14	19,435	198,368	12,398	63.79 %	6.25 %
	18	19,435	198,490	7,037	36.21 %	3.55 %
Kure Beach	7	2,191	212,582	2,191	100.00 %	1.03 %
La Grange	2	2,595	200,494	2,595	100.00 %	1.29 %
Lake Lure	46	1,365	208,541	1,365	100.00 %	0.65 %
Lake Park	35	3,269	216,849	3,269	100.00 %	1.51 %
Lake Santeetlah	50	38	213,909	38	100.00 %	0.02 %
Lake Waccamaw	8	1,296	200,436	1,296	100.00 %	0.65 %
Landis	33	3,690	209,379	3,690	100.00 %	1.76 %
Lansing	47	126	209,958	126	100.00 %	0.06 %
Lasker	3	64	198,430	64	100.00 %	0.03 %
Lattimore	46	406	208,541	406	100.00 %	0.19 %
Laurel Park	48	2,250	202,531	2,250	100.00 %	1.11 %
Laurinburg	24	14,978	202,786	14,978	100.00 %	7.39 %
Lawndale	46	570	208,541	570	100.00 %	0.27 %
Leggett	5	37	219,143	37	100.00 %	0.02 %
Leland	8	22,908	200,436	22,908	100.00 %	11.43 %
Lenoir	45	18,352	218,526	13,830	75.36 %	6.33 %
	47	18,352	209,958	4,522	24.64 %	2.15 %
Lewiston Woodville	3	426	198,430	426	100.00 %	0.21 %
Lewisville	31	13,381	210,315	13,381	100.00 %	6.36 %
Lexington	30	19,632	211,642	19,632	100.00 %	9.28 %
Liberty	25	2,655	217,130	2,655	100.00 %	1.22 %
Lilesville	29	395	218,867	395	100.00 %	0.18 %
Lillington	12	4,735	200,794	4,735	100.00 %	2.36 %
Lincolnton	44	11,091	200,453	11,091	100.00 %	5.53 %
Linden	19	136	218,040	136	100.00 %	0.06 %
Littleton	3	559	198,430	559	100.00 %	0.28 %

Municipality - District Report

District Plan: SBR22-8 Second Attempt

Municipality	District	Total Muni Population	Total District Population	Muni Pop in District	Percent of Muni Pop in District	Percent of District Pop in Muni
Locust	33	4,537	209,379	3,996	88.08 %	1.91 %
	34	4,537	217,563	423	9.32 %	0.19 %
	35	4,537	216,849	118	2.60 %	0.05 %
Long View	44	5,088	200,453	735	14.45 %	0.37 %
	45	5,088	218,526	4,353	85.55 %	1.99 %
Louisburg	11	3,064	206,121	3,064	100.00 %	1.49 %
Love Valley	42	154	215,363	154	100.00 %	0.07 %
Lowell	43	3,654	201,870	3,654	100.00 %	1.81 %
Lucama	4	1,036	216,568	1,036	100.00 %	0.48 %
Lumber Bridge	24	82	202,786	82	100.00 %	0.04 %
Lumberton	24	19,025	202,786	19,025	100.00 %	9.38 %
McAdenville	43	890	201,870	890	100.00 %	0.44 %
Macclesfield	5	413	219,143	413	100.00 %	0.19 %
McDonald	24	94	202,786	94	100.00 %	0.05 %
McFarlan	29	94	218,867	94	100.00 %	0.04 %
Macon	3	110	198,430	110	100.00 %	0.06 %
Madison	26	2,129	217,918	2,129	100.00 %	0.98 %
Maggie Valley	50	1,687	213,909	1,687	100.00 %	0.79 %
Magnolia	9	831	202,791	831	100.00 %	0.41 %
Maiden	44	3,736	200,453	0	0.00 %	0.00 %
	45	3,736	218,526	3,736	100.00 %	1.71 %
Manteo	1	1,600	199,750	1,600	100.00 %	0.80 %
Marietta	24	111	202,786	111	100.00 %	0.05 %
Marion	46	7,717	208,541	7,717	100.00 %	3.70 %
Marshall	47	777	209,958	777	100.00 %	0.37 %
Mars Hill	47	2,007	209,958	2,007	100.00 %	0.96 %
Marshville	29	2,522	218,867	2,522	100.00 %	1.15 %
Marvin	35	6,358	216,849	6,358	100.00 %	2.93 %
Matthews	37	29,435	217,151	29,435	100.00 %	13.56 %
Maxton	24	2,110	202,786	2,110	100.00 %	1.04 %
Mayodan	26	2,418	217,918	2,418	100.00 %	1.11 %
Maysville	9	818	202,791	818	100.00 %	0.40 %
Mebane	23	17,797	210,529	3,171	17.82 %	1.51 %
	25	17,797	217,130	14,626	82.18 %	6.74 %
Mesic	1	144	199,750	144	100.00 %	0.07 %
Micro	10	458	215,999	458	100.00 %	0.21 %
Middleburg	11	101	206,121	101	100.00 %	0.05 %
Middlesex	11	912	206,121	912	100.00 %	0.44 %
Midland	34	4,684	217,563	4	0.09 %	0.00 %
	35	4,684	216,849	4,680	99.91 %	2.16 %
	40	4,684	216,475	0	0.00 %	0.00 %
Midway	30	4,742	211,642	4,742	100.00 %	2.24 %

Municipality - District Report

District Plan: SBR22-8 Second Attempt

Municipality	District	Total Muni Population	Total District Population	Muni Pop in District	Percent of Muni Pop in District	Percent of District Pop in Muni
Mills River	48	7,078	202,531	7,078	100.00 %	3.49 %
Milton	23	155	210,529	155	100.00 %	0.07 %
Mineral Springs	35	3,159	216,849	3,159	100.00 %	1.46 %
Minnesott Beach	1	530	199,750	530	100.00 %	0.27 %
Mint Hill	35	26,450	216,849	6	0.02 %	0.00 %
	40	26,450	216,475	26,444	99.98 %	12.22 %
Misenheimer	33	650	209,379	650	100.00 %	0.31 %
Mocksville	30	5,900	211,642	5,900	100.00 %	2.79 %
Momeyer	11	277	206,121	277	100.00 %	0.13 %
Monroe	29	34,562	218,867	225	0.65 %	0.10 %
	35	34,562	216,849	34,337	99.35 %	15.83 %
Montreat	49	901	202,530	901	100.00 %	0.44 %
Mooresboro	46	293	208,541	293	100.00 %	0.14 %
Mooresville	42	50,193	215,363	50,193	100.00 %	23.31 %
Morehead City	1	9,556	199,750	9,556	100.00 %	4.78 %
Morganton	44	17,474	200,453	17,474	100.00 %	8.72 %
Morrisville	16	29,630	198,361	29,423	99.30 %	14.83 %
	20	29,630	199,272	207	0.70 %	0.10 %
Morven	29	329	218,867	329	100.00 %	0.15 %
Mount Airy	36	10,676	218,292	10,676	100.00 %	4.89 %
Mount Gilead	29	1,171	218,867	1,171	100.00 %	0.54 %
Mount Holly	43	17,703	201,870	17,703	100.00 %	8.77 %
Mount Olive	4	4,198	216,568	4,193	99.88 %	1.94 %
	9	4,198	202,791	5	0.12 %	0.00 %
Mount Pleasant	34	1,671	217,563	1,671	100.00 %	0.77 %
Murfreesboro	3	2,619	198,430	2,619	100.00 %	1.32 %
Murphy	50	1,608	213,909	1,608	100.00 %	0.75 %
Nags Head	1	3,168	199,750	3,168	100.00 %	1.59 %
Nashville	11	5,632	206,121	5,632	100.00 %	2.73 %
Navassa	8	1,367	200,436	1,367	100.00 %	0.68 %
New Bern	2	31,291	200,494	31,291	100.00 %	15.61 %
Newland	47	715	209,958	715	100.00 %	0.34 %
New London	33	607	209,379	607	100.00 %	0.29 %
Newport	1	4,364	199,750	4,364	100.00 %	2.18 %
Newton	45	13,148	218,526	13,148	100.00 %	6.02 %
Newton Grove	9	585	202,791	585	100.00 %	0.29 %
Norlina	3	920	198,430	920	100.00 %	0.46 %
Norman	29	100	218,867	100	100.00 %	0.05 %
North Topsail Beach	6	1,005	204,576	1,005	100.00 %	0.49 %
Northwest	8	703	200,436	703	100.00 %	0.35 %
North Wilkesboro	36	4,382	218,292	4,382	100.00 %	2.01 %
Norwood	33	2,367	209,379	2,367	100.00 %	1.13 %

Municipality - District Report

District Plan: SBR22-8 Second Attempt

Municipality	District	Total Muni Population	Total District Population	Muni Pop in District	Percent of Muni Pop in District	Percent of District Pop in Muni
Oakboro	33	2,128	209,379	2,128	100.00 %	1.02 %
Oak City	3	266	198,430	266	100.00 %	0.13 %
Oak Island	8	8,396	200,436	8,396	100.00 %	4.19 %
Oak Ridge	27	7,474	212,689	3	0.04 %	0.00 %
	28	7,474	201,788	7,471	99.96 %	3.70 %
Ocean Isle Beach	8	867	200,436	867	100.00 %	0.43 %
Old Fort	46	811	208,541	811	100.00 %	0.39 %
Oriental	1	880	199,750	880	100.00 %	0.44 %
Orrum	24	59	202,786	59	100.00 %	0.03 %
Ossipee	25	536	217,130	536	100.00 %	0.25 %
Oxford	13	8,628	198,411	8,628	100.00 %	4.35 %
Pantego	2	164	200,494	164	100.00 %	0.08 %
Parkton	24	504	202,786	504	100.00 %	0.25 %
Parmele	3	243	198,430	243	100.00 %	0.12 %
Patterson Springs	46	571	208,541	571	100.00 %	0.27 %
Peachland	29	390	218,867	390	100.00 %	0.18 %
Peletier	1	769	199,750	769	100.00 %	0.38 %
Pembroke	24	2,823	202,786	2,823	100.00 %	1.39 %
Pikeville	4	712	216,568	712	100.00 %	0.33 %
Pilot Mountain	36	1,440	218,292	1,440	100.00 %	0.66 %
Pinebluff	21	1,473	216,415	1,473	100.00 %	0.68 %
Pinehurst	21	17,581	216,415	17,581	100.00 %	8.12 %
Pine Knoll Shores	1	1,388	199,750	1,388	100.00 %	0.69 %
Pine Level	10	2,046	215,999	2,046	100.00 %	0.95 %
Pinetops	5	1,200	219,143	1,200	100.00 %	0.55 %
Pineville	39	10,602	218,750	10,602	100.00 %	4.85 %
Pink Hill	2	451	200,494	451	100.00 %	0.22 %
Pittsboro	20	4,537	199,272	4,537	100.00 %	2.28 %
Pleasant Garden	26	5,000	217,918	5,000	100.00 %	2.29 %
	27	5,000	212,689	0	0.00 %	0.00 %
Plymouth	1	3,320	199,750	3,320	100.00 %	1.66 %
Polkton	29	2,250	218,867	2,250	100.00 %	1.03 %
Polkville	46	516	208,541	516	100.00 %	0.25 %
Pollocksville	9	268	202,791	268	100.00 %	0.13 %
Powellsville	3	189	198,430	189	100.00 %	0.10 %
Princeton	10	1,315	215,999	1,315	100.00 %	0.61 %
Princeville	5	1,254	219,143	1,254	100.00 %	0.57 %
Proctorville	24	121	202,786	121	100.00 %	0.06 %
Raeford	24	4,559	202,786	4,559	100.00 %	2.25 %

Municipality - District Report

District Plan: SBR22-8 Second Attempt

Municipality	District	Total Muni Population	Total District Population	Muni Pop in District	Percent of Muni Pop in District	Percent of District Pop in Muni
Raleigh	13	467,665	198,411	88,167	18.85 %	44.44 %
	14	467,665	198,368	101,541	21.71 %	51.19 %
	15	467,665	198,393	159,867	34.18 %	80.58 %
	16	467,665	198,361	44,179	9.45 %	22.27 %
	18	467,665	198,490	72,352	15.47 %	36.45 %
	20	467,665	199,272	233	0.05 %	0.12 %
	22	467,665	201,846	1,326	0.28 %	0.66 %
Ramseur	25	1,774	217,130	1,774	100.00 %	0.82 %
Randleman	25	4,595	217,130	4,595	100.00 %	2.12 %
Ranlo	43	4,511	201,870	4,511	100.00 %	2.23 %
Raynham	24	60	202,786	60	100.00 %	0.03 %
Red Cross	33	762	209,379	762	100.00 %	0.36 %
Red Oak	11	3,342	206,121	3,342	100.00 %	1.62 %
Red Springs	24	3,087	202,786	3,087	100.00 %	1.52 %
Reidsville	26	14,583	217,918	14,583	100.00 %	6.69 %
Rennert	24	275	202,786	275	100.00 %	0.14 %
Rhodhiss	44	997	200,453	639	64.09 %	0.32 %
	45	997	218,526	358	35.91 %	0.16 %
Richfield	33	582	209,379	582	100.00 %	0.28 %
Richlands	6	2,287	204,576	2,287	100.00 %	1.12 %
Rich Square	3	894	198,430	894	100.00 %	0.45 %
River Bend	2	2,902	200,494	2,902	100.00 %	1.45 %
Roanoke Rapids	3	15,229	198,430	15,229	100.00 %	7.67 %
Robbins	21	1,168	216,415	1,168	100.00 %	0.54 %
Robbinsville	50	597	213,909	597	100.00 %	0.28 %
Robersonville	3	1,269	198,430	1,269	100.00 %	0.64 %
Rockingham	29	9,243	218,867	9,243	100.00 %	4.22 %
Rockwell	33	2,302	209,379	2,302	100.00 %	1.10 %
Rocky Mount	5	54,341	219,143	15,414	28.37 %	7.03 %
	11	54,341	206,121	38,927	71.63 %	18.89 %
Rolesville	18	9,475	198,490	9,475	100.00 %	4.77 %
Ronda	36	438	218,292	438	100.00 %	0.20 %
Roper	1	485	199,750	485	100.00 %	0.24 %
Roseboro	9	1,163	202,791	1,163	100.00 %	0.57 %
Rose Hill	9	1,371	202,791	1,371	100.00 %	0.68 %
Rosman	50	701	213,909	701	100.00 %	0.33 %
Rowland	24	885	202,786	885	100.00 %	0.44 %
Roxboro	23	8,134	210,529	8,134	100.00 %	3.86 %
Roxobel	3	187	198,430	187	100.00 %	0.09 %
Rural Hall	32	3,351	209,489	3,351	100.00 %	1.60 %
Ruth	46	347	208,541	347	100.00 %	0.17 %

Municipality - District Report

District Plan: SBR22-8 Second Attempt

Municipality	District	Total Muni Population	Total District Population	Muni Pop in District	Percent of Muni Pop in District	Percent of District Pop in Muni
Rutherford College	44	1,226	200,453	1,226	100.00 %	0.61 %
	45	1,226	218,526	0	0.00 %	0.00 %
Rutherfordton	46	3,640	208,541	3,640	100.00 %	1.75 %
St. Helena	9	417	202,791	417	100.00 %	0.21 %
St. James	8	6,529	200,436	6,529	100.00 %	3.26 %
St. Pauls	24	2,045	202,786	2,045	100.00 %	1.01 %
Salemburg	9	457	202,791	457	100.00 %	0.23 %
Salisbury	33	35,540	209,379	35,540	100.00 %	16.97 %
Saluda	48	631	202,531	631	100.00 %	0.31 %
Sandy Creek	8	248	200,436	248	100.00 %	0.12 %
Sandyfield	8	430	200,436	430	100.00 %	0.21 %
Sanford	12	30,261	200,794	30,261	100.00 %	15.07 %
Saratoga	4	353	216,568	353	100.00 %	0.16 %
Sawmills	45	5,020	218,526	5,020	100.00 %	2.30 %
Scotland Neck	3	1,640	198,430	1,640	100.00 %	0.83 %
Seaboard	3	542	198,430	542	100.00 %	0.27 %
Seagrove	29	235	218,867	235	100.00 %	0.11 %
Sedalia	26	676	217,918	676	100.00 %	0.31 %
Selma	10	6,317	215,999	6,317	100.00 %	2.92 %
Seven Devils	47	313	209,958	313	100.00 %	0.15 %
Seven Springs	4	55	216,568	55	100.00 %	0.03 %
Severn	3	191	198,430	191	100.00 %	0.10 %
Shallotte	8	4,185	200,436	4,185	100.00 %	2.09 %
Sharpsburg	4	1,697	216,568	421	24.81 %	0.19 %
	5	1,697	219,143	215	12.67 %	0.10 %
	11	1,697	206,121	1,061	62.52 %	0.51 %
Shelby	46	21,918	208,541	21,918	100.00 %	10.51 %
Siler City	20	7,702	199,272	7,702	100.00 %	3.87 %
Simpson	5	390	219,143	390	100.00 %	0.18 %
Sims	4	275	216,568	275	100.00 %	0.13 %
Smithfield	10	11,292	215,999	11,292	100.00 %	5.23 %
Snow Hill	4	1,481	216,568	1,481	100.00 %	0.68 %
Southern Pines	21	15,545	216,415	15,545	100.00 %	7.18 %
Southern Shores	1	3,090	199,750	3,090	100.00 %	1.55 %
Southport	8	3,971	200,436	3,971	100.00 %	1.98 %
Sparta	47	1,834	209,958	1,834	100.00 %	0.87 %
Speed	5	63	219,143	63	100.00 %	0.03 %
Spencer	33	3,308	209,379	3,308	100.00 %	1.58 %
Spencer Mountain	43	0	201,870	0	0.00 %	0.00 %
Spindale	46	4,225	208,541	4,225	100.00 %	2.03 %
Spring Hope	11	1,309	206,121	1,309	100.00 %	0.64 %
Spring Lake	21	11,660	216,415	11,660	100.00 %	5.39 %

Municipality - District Report

District Plan: SBR22-8 Second Attempt

Municipality	District	Total Muni Population	Total District Population	Muni Pop in District	Percent of Muni Pop in District	Percent of District Pop in Muni
Spruce Pine	47	2,194	209,958	2,194	100.00 %	1.04 %
Staley	25	397	217,130	397	100.00 %	0.18 %
Stallings	35	16,112	216,849	15,728	97.62 %	7.25 %
	37	16,112	217,151	11	0.07 %	0.01 %
	40	16,112	216,475	373	2.32 %	0.17 %
Stanfield	33	1,585	209,379	1,585	100.00 %	0.76 %
Stanley	43	3,963	201,870	3,946	99.57 %	1.95 %
	44	3,963	200,453	17	0.43 %	0.01 %
Stantonsburg	4	762	216,568	762	100.00 %	0.35 %
Star	29	806	218,867	806	100.00 %	0.37 %
Statesville	42	28,419	215,363	28,419	100.00 %	13.20 %
Stedman	19	1,277	218,040	1,277	100.00 %	0.59 %
Stem	13	960	198,411	960	100.00 %	0.48 %
Stokesdale	28	5,924	201,788	5,924	100.00 %	2.94 %
Stoneville	26	1,308	217,918	1,308	100.00 %	0.60 %
Stonewall	1	214	199,750	214	100.00 %	0.11 %
Stovall	13	324	198,411	324	100.00 %	0.16 %
Sugar Mountain	47	371	209,958	371	100.00 %	0.18 %
Summerfield	28	10,951	201,788	10,951	100.00 %	5.43 %
Sunset Beach	8	4,175	200,436	4,175	100.00 %	2.08 %
Surf City	6	3,867	204,576	334	8.64 %	0.16 %
	9	3,867	202,791	3,533	91.36 %	1.74 %
Swansboro	6	3,744	204,576	3,744	100.00 %	1.83 %
Swepsonville	25	2,445	217,130	2,445	100.00 %	1.13 %
Sylva	50	2,578	213,909	2,578	100.00 %	1.21 %
Tabor City	8	3,781	200,436	3,781	100.00 %	1.89 %
Tarboro	5	10,721	219,143	10,721	100.00 %	4.89 %
Tar Heel	9	90	202,791	90	100.00 %	0.04 %
Taylorsville	36	2,320	218,292	2,320	100.00 %	1.06 %
Taylortown	21	634	216,415	634	100.00 %	0.29 %
Teachey	9	448	202,791	448	100.00 %	0.22 %
Thomasville	29	27,183	218,867	521	1.92 %	0.24 %
	30	27,183	211,642	26,662	98.08 %	12.60 %
Tobaccoville	32	2,578	209,489	2,578	100.00 %	1.23 %
	36	2,578	218,292	0	0.00 %	0.00 %
Topsail Beach	9	461	202,791	461	100.00 %	0.23 %
Trenton	9	238	202,791	238	100.00 %	0.12 %
Trent Woods	2	4,074	200,494	4,074	100.00 %	2.03 %
Trinity	29	7,006	218,867	7,006	100.00 %	3.20 %
Troutman	42	3,698	215,363	3,698	100.00 %	1.72 %
Troy	29	2,850	218,867	2,850	100.00 %	1.30 %
Tryon	48	1,562	202,531	1,562	100.00 %	0.77 %

Municipality - District Report

District Plan: SBR22-8 Second Attempt

Municipality	District	Total Muni Population	Total District Population	Muni Pop in District	Percent of Muni Pop in District	Percent of District Pop in Muni
Turkey	9	213	202,791	213	100.00 %	0.11 %
Unionville	35	6,643	216,849	6,643	100.00 %	3.06 %
Valdese	44	4,689	200,453	4,689	100.00 %	2.34 %
Vanceboro	2	869	200,494	869	100.00 %	0.43 %
Vandemere	1	246	199,750	246	100.00 %	0.12 %
Varnamtown	8	525	200,436	525	100.00 %	0.26 %
Vass	21	952	216,415	952	100.00 %	0.44 %
Waco	46	310	208,541	310	100.00 %	0.15 %
Wade	19	638	218,040	638	100.00 %	0.29 %
Wadesboro	29	5,008	218,867	5,008	100.00 %	2.29 %
Wagram	24	615	202,786	615	100.00 %	0.30 %
Wake Forest	11	47,601	206,121	1,504	3.16 %	0.73 %
	13	47,601	198,411	3,639	7.64 %	1.83 %
	18	47,601	198,490	42,458	89.20 %	21.39 %
Walkertown	32	5,692	209,489	5,692	100.00 %	2.72 %
Wallace	9	3,413	202,791	3,413	100.00 %	1.68 %
Wallburg	30	3,051	211,642	3,051	100.00 %	1.44 %
Walnut Cove	36	1,586	218,292	1,586	100.00 %	0.73 %
Walnut Creek	4	1,084	216,568	1,084	100.00 %	0.50 %
Walstonburg	4	193	216,568	193	100.00 %	0.09 %
Warrenton	3	851	198,430	851	100.00 %	0.43 %
Warsaw	9	2,733	202,791	2,733	100.00 %	1.35 %
Washington	2	9,875	200,494	9,875	100.00 %	4.93 %
Washington Park	2	392	200,494	392	100.00 %	0.20 %
Watha	9	181	202,791	181	100.00 %	0.09 %
Waxhaw	29	20,534	218,867	0	0.00 %	0.00 %
	35	20,534	216,849	20,534	100.00 %	9.47 %
Waynesville	50	10,140	213,909	10,140	100.00 %	4.74 %
Weaverville	49	4,567	202,530	4,567	100.00 %	2.25 %
Webster	50	372	213,909	372	100.00 %	0.17 %
Weddington	35	13,181	216,849	13,176	99.96 %	6.08 %
	37	13,181	217,151	5	0.04 %	0.00 %
Weldon	3	1,444	198,430	1,444	100.00 %	0.73 %
Wendell	18	9,793	198,490	9,793	100.00 %	4.93 %
Wentworth	26	2,662	217,918	2,662	100.00 %	1.22 %
Wesley Chapel	35	8,681	216,849	8,681	100.00 %	4.00 %
West Jefferson	47	1,279	209,958	1,279	100.00 %	0.61 %
Whispering Pines	21	4,987	216,415	4,987	100.00 %	2.30 %
Whitakers	5	627	219,143	290	46.25 %	0.13 %
	11	627	206,121	337	53.75 %	0.16 %
White Lake	9	843	202,791	843	100.00 %	0.42 %
Whiteville	8	4,766	200,436	4,766	100.00 %	2.38 %

Municipality - District Report

District Plan: SBR22-8 Second Attempt

Municipality	District	Total Muni Population	Total District Population	Muni Pop in District	Percent of Muni Pop in District	Percent of District Pop in Muni
Whitsett	26	584	217,918	584	100.00 %	0.27 %
Wilkesboro	36	3,687	218,292	3,687	100.00 %	1.69 %
Williamston	3	5,248	198,430	5,248	100.00 %	2.64 %
Wilmington	7	115,451	212,582	115,451	100.00 %	54.31 %
	8	115,451	200,436	0	0.00 %	0.00 %
Wilson	4	47,851	216,568	47,851	100.00 %	22.10 %
Wilson's Mills	10	2,534	215,999	2,534	100.00 %	1.17 %
Windsor	3	3,582	198,430	3,582	100.00 %	1.81 %
Winfall	1	555	199,750	555	100.00 %	0.28 %
Wingate	29	4,055	218,867	4,055	100.00 %	1.85 %
Winston-Salem	31	249,545	210,315	121,286	48.60 %	57.67 %
	32	249,545	209,489	128,259	51.40 %	61.22 %
Winterville	5	10,462	219,143	10,462	100.00 %	4.77 %
Winton	3	629	198,430	629	100.00 %	0.32 %
Woodfin	49	7,936	202,530	7,936	100.00 %	3.92 %
Woodland	3	557	198,430	557	100.00 %	0.28 %
Wrightsville Beach	7	2,473	212,582	2,473	100.00 %	1.16 %
Yadkinville	31	2,995	210,315	2,995	100.00 %	1.42 %
Yanceyville	23	1,937	210,529	1,937	100.00 %	0.92 %
Youngsville	11	2,016	206,121	2,016	100.00 %	0.98 %
Zebulon	10	6,903	215,999	0	0.00 %	0.00 %
	18	6,903	198,490	6,903	100.00 %	3.48 %
			Assigned Geography Total:	**6,017,605**		

Report display: all municipalities

Total Municipalities Statewide: 553

Fully Assigned Municipalities: 553

Partially Assigned Municipalities: 0

Fully Unassigned Municipalities: 0

Total Districts Assigned: 50

Split Municipalities: 68

Splits Involving Population: 52

Municipality by County - District Report

District Plan: SBR22-8 Second Attempt

Municipality	District	Total Muni Population	Total District Population	Muni Pop in District	Percent of Muni Pop in District	Percent of District Pop in Muni
Aberdeen	21	8,516	216,415	8,516	100.00 %	3.94 %
Ahoskie	3	4,891	198,430	4,891	100.00 %	2.46 %
Alamance	25	988	217,130	988	100.00 %	0.46 %
Albemarle	33	16,432	209,379	16,432	100.00 %	7.85 %
Alliance	1	733	199,750	733	100.00 %	0.37 %
Andrews	50	1,667	213,909	1,667	100.00 %	0.78 %
Angier (Harnett)	12	4,709	200,794	4,709	100.00 %	2.35 %
Angier (Wake)	14	556	198,368	5	0.90 %	0.00 %
	17	556	198,379	551	99.10 %	0.28 %
Ansonville	29	440	218,867	440	100.00 %	0.20 %
Apex	16	58,780	198,361	10,191	17.34 %	5.14 %
	17	58,780	198,379	48,589	82.66 %	24.49 %
Arapahoe	1	416	199,750	416	100.00 %	0.21 %
Archdale (Guilford)	27	380	212,689	380	100.00 %	0.18 %
Archdale (Randolph)	25	11,527	217,130	0	0.00 %	0.00 %
	29	11,527	218,867	11,527	100.00 %	5.27 %
Archer Lodge	10	4,797	215,999	4,797	100.00 %	2.22 %
Asheboro	25	27,156	217,130	1,217	4.48 %	0.56 %
	29	27,156	218,867	25,939	95.52 %	11.85 %
Asheville	48	94,589	202,531	42,861	45.31 %	21.16 %
	49	94,589	202,530	51,728	54.69 %	25.54 %
Askewville	3	184	198,430	184	100.00 %	0.09 %
Atkinson	9	296	202,791	296	100.00 %	0.15 %
Atlantic Beach	1	1,364	199,750	1,364	100.00 %	0.68 %
Aulander	3	763	198,430	763	100.00 %	0.38 %
Aurora	2	455	200,494	455	100.00 %	0.23 %
Autryville	9	167	202,791	167	100.00 %	0.08 %
Ayden	5	4,977	219,143	4,977	100.00 %	2.27 %
Badin	33	2,024	209,379	2,024	100.00 %	0.97 %
Bailey	11	568	206,121	568	100.00 %	0.28 %
Bakersville	47	450	209,958	450	100.00 %	0.21 %
Bald Head Island	8	268	200,436	268	100.00 %	0.13 %
Banner Elk	47	1,049	209,958	1,049	100.00 %	0.50 %
Bath	2	245	200,494	245	100.00 %	0.12 %
Bayboro	1	1,161	199,750	1,161	100.00 %	0.58 %
Bear Grass	3	89	198,430	89	100.00 %	0.04 %
Beaufort	1	4,464	199,750	4,464	100.00 %	2.23 %
Beech Mountain (Avery)	47	62	209,958	62	100.00 %	0.03 %
Beech Mountain (Watauga)	47	613	209,958	613	100.00 %	0.29 %
Belhaven	2	1,410	200,494	1,410	100.00 %	0.70 %
Belmont	43	15,010	201,870	15,010	100.00 %	7.44 %

Municipality by County - District Report

District Plan: SBR22-8 Second Attempt

Municipality	District	Total Muni Population	Total District Population	Muni Pop in District	Percent of Muni Pop in District	Percent of District Pop in Muni
Belville	8	2,406	200,436	2,406	100.00 %	1.20 %
Belwood	46	857	208,541	857	100.00 %	0.41 %
Benson (Harnett)	12	0	200,794	0	0.00 %	0.00 %
Benson (Johnston)	10	3,967	215,999	3,967	100.00 %	1.84 %
Bermuda Run	30	3,120	211,642	3,120	100.00 %	1.47 %
Bessemer City	43	5,428	201,870	5,428	100.00 %	2.69 %
	44	5,428	200,453	0	0.00 %	0.00 %
Bethania	31	344	210,315	0	0.00 %	0.00 %
	32	344	209,489	344	100.00 %	0.16 %
Bethel	5	1,373	219,143	1,373	100.00 %	0.63 %
Beulaville	9	1,116	202,791	1,116	100.00 %	0.55 %
Biltmore Forest	48	1,409	202,531	1,409	100.00 %	0.70 %
	49	1,409	202,530	0	0.00 %	0.00 %
Biscoe	29	1,848	218,867	1,848	100.00 %	0.84 %
Black Creek	4	692	216,568	692	100.00 %	0.32 %
Black Mountain	49	8,426	202,530	8,426	100.00 %	4.16 %
Bladenboro	9	1,648	202,791	1,648	100.00 %	0.81 %
Blowing Rock (Caldwell)	47	91	209,958	91	100.00 %	0.04 %
Blowing Rock (Watauga)	47	1,285	209,958	1,285	100.00 %	0.61 %
Boardman	8	166	200,436	166	100.00 %	0.08 %
Bogue	1	695	199,750	695	100.00 %	0.35 %
Boiling Spring Lakes	8	5,943	200,436	5,943	100.00 %	2.97 %
Boiling Springs	46	4,615	208,541	4,615	100.00 %	2.21 %
Bolivia	8	149	200,436	149	100.00 %	0.07 %
Bolton	8	519	200,436	519	100.00 %	0.26 %
Boone	47	19,092	209,958	19,092	100.00 %	9.09 %
Boonville	31	1,185	210,315	1,185	100.00 %	0.56 %
Bostic	46	355	208,541	355	100.00 %	0.17 %
Brevard	50	7,744	213,909	7,744	100.00 %	3.62 %
Bridgeton	2	349	200,494	349	100.00 %	0.17 %
Broadway (Harnett)	12	0	200,794	0	0.00 %	0.00 %
Broadway (Lee)	12	1,267	200,794	1,267	100.00 %	0.63 %
Brookford	45	442	218,526	442	100.00 %	0.20 %
Brunswick	8	973	200,436	973	100.00 %	0.49 %
Bryson City	50	1,558	213,909	1,558	100.00 %	0.73 %
Bunn	11	327	206,121	327	100.00 %	0.16 %
Burgaw	9	3,088	202,791	3,088	100.00 %	1.52 %
Burlington (Alamance)	25	55,481	217,130	55,481	100.00 %	25.55 %
Burlington (Guilford)	26	1,822	217,918	1,822	100.00 %	0.84 %
Burnsville	47	1,614	209,958	1,614	100.00 %	0.77 %
Butner	13	8,397	198,411	8,397	100.00 %	4.23 %

Municipality by County - District Report

District Plan: SBR22-8 Second Attempt

Municipality	District	Total Muni Population	Total District Population	Muni Pop in District	Percent of Muni Pop in District	Percent of District Pop in Muni
Cajah's Mountain	45	2,722	218,526	2,722	100.00 %	1.25 %
Calabash	8	2,011	200,436	2,011	100.00 %	1.00 %
Calypso	9	327	202,791	327	100.00 %	0.16 %
Cameron	21	244	216,415	244	100.00 %	0.11 %
Candor (Montgomery)	29	813	218,867	813	100.00 %	0.37 %
Candor (Moore)	21	0	216,415	0	0.00 %	0.00 %
Canton	47	4,422	209,958	4,422	100.00 %	2.11 %
Cape Carteret	1	2,224	199,750	2,224	100.00 %	1.11 %
Carolina Beach	7	6,564	212,582	6,564	100.00 %	3.09 %
Carolina Shores	8	4,588	200,436	4,588	100.00 %	2.29 %
Carrboro	23	21,295	210,529	21,295	100.00 %	10.11 %
Carthage	21	2,775	216,415	2,775	100.00 %	1.28 %
Cary (Chatham)	20	3,709	199,272	3,709	100.00 %	1.86 %
Cary (Wake)	15	171,012	198,393	8,044	4.70 %	4.05 %
	16	171,012	198,361	111,445	65.17 %	56.18 %
	17	171,012	198,379	51,523	30.13 %	25.97 %
Casar	46	305	208,541	305	100.00 %	0.15 %
Castalia	11	264	206,121	264	100.00 %	0.13 %
Caswell Beach	8	395	200,436	395	100.00 %	0.20 %
Catawba	45	702	218,526	702	100.00 %	0.32 %
Cedar Point	1	1,764	199,750	1,764	100.00 %	0.88 %
Cedar Rock	45	301	218,526	301	100.00 %	0.14 %
Cerro Gordo	8	131	200,436	131	100.00 %	0.07 %
Chadbourn	8	1,574	200,436	1,574	100.00 %	0.79 %
Chapel Hill (Durham)	20	2,906	199,272	2,906	100.00 %	1.46 %
Chapel Hill (Orange)	23	59,054	210,529	59,054	100.00 %	28.05 %
Charlotte	37	874,579	217,151	186,588	21.33 %	85.93 %
	38	874,579	216,830	213,710	24.44 %	98.56 %
	39	874,579	218,750	182,696	20.89 %	83.52 %
	40	874,579	216,475	174,962	20.01 %	80.82 %
	41	874,579	217,606	116,623	13.33 %	53.59 %
Cherryville	44	6,078	200,453	6,078	100.00 %	3.03 %
Chimney Rock Village	46	140	208,541	140	100.00 %	0.07 %
China Grove	33	4,434	209,379	4,434	100.00 %	2.12 %
Chocowinity	2	722	200,494	722	100.00 %	0.36 %
Claremont	45	1,692	218,526	1,692	100.00 %	0.77 %
Clarkton	9	614	202,791	614	100.00 %	0.30 %
Clayton (Johnston)	10	26,307	215,999	26,307	100.00 %	12.18 %
Clayton (Wake)	14	0	198,368	0	0.00 %	0.00 %
	18	0	198,490	0	0.00 %	0.00 %
Clemmons	31	21,163	210,315	21,163	100.00 %	10.06 %

Municipality by County - District Report

District Plan: SBR22-8 Second Attempt

Municipality	District	Total Muni Population	Total District Population	Muni Pop in District	Percent of Muni Pop in District	Percent of District Pop in Muni
Cleveland	33	846	209,379	846	100.00 %	0.40 %
Clinton	9	8,383	202,791	8,383	100.00 %	4.13 %
Clyde	47	1,368	209,958	1,368	100.00 %	0.65 %
Coats	12	2,155	200,794	2,155	100.00 %	1.07 %
Cofield	3	267	198,430	267	100.00 %	0.13 %
Colerain	3	217	198,430	217	100.00 %	0.11 %
Columbia	3	610	198,430	610	100.00 %	0.31 %
Columbus	48	1,060	202,531	1,060	100.00 %	0.52 %
Como	3	67	198,430	67	100.00 %	0.03 %
Concord	34	105,240	217,563	105,240	100.00 %	48.37 %
Conetoe	5	198	219,143	198	100.00 %	0.09 %
Connelly Springs	44	1,529	200,453	1,529	100.00 %	0.76 %
Conover	45	8,421	218,526	8,421	100.00 %	3.85 %
Conway	3	752	198,430	752	100.00 %	0.38 %
Cooleemee	30	940	211,642	940	100.00 %	0.44 %
Cornelius	41	31,412	217,606	12,421	39.54 %	5.71 %
	42	31,412	215,363	18,991	60.46 %	8.82 %
Cove City	2	378	200,494	378	100.00 %	0.19 %
Cramerton	43	5,296	201,870	5,296	100.00 %	2.62 %
Creedmoor	13	4,866	198,411	4,866	100.00 %	2.45 %
Creswell	1	207	199,750	207	100.00 %	0.10 %
Crossnore	47	143	209,958	143	100.00 %	0.07 %
Dallas	43	5,927	201,870	5,927	100.00 %	2.94 %
Danbury	36	189	218,292	189	100.00 %	0.09 %
Davidson (Iredell)	42	378	215,363	378	100.00 %	0.18 %
Davidson (Mecklenburg)	41	14,728	217,606	14,728	100.00 %	6.77 %
Dellview	44	6	200,453	6	100.00 %	0.00 %
Denton	30	1,494	211,642	1,494	100.00 %	0.71 %
Dillsboro	50	213	213,909	213	100.00 %	0.10 %
Dobbins Heights	29	687	218,867	687	100.00 %	0.31 %
Dobson	36	1,462	218,292	1,462	100.00 %	0.67 %
Dortches	11	1,082	206,121	1,082	100.00 %	0.52 %
Dover	2	349	200,494	349	100.00 %	0.17 %
Drexel	44	1,760	200,453	1,760	100.00 %	0.88 %
Dublin	9	267	202,791	267	100.00 %	0.13 %
Duck	1	742	199,750	742	100.00 %	0.37 %
Dunn	12	8,446	200,794	8,446	100.00 %	4.21 %
Durham (Durham)	20	283,093	199,272	115,188	40.69 %	57.80 %
	22	283,093	201,846	167,905	59.31 %	83.18 %
Durham (Orange)	23	144	210,529	144	100.00 %	0.07 %

Municipality by County - District Report

District Plan: SBR22-8 Second Attempt

Municipality	District	Total Muni Population	Total District Population	Muni Pop in District	Percent of Muni Pop in District	Percent of District Pop in Muni
Durham (Wake)	13	269	198,411	269	100.00 %	0.14 %
	16	269	198,361	0	0.00 %	0.00 %
Earl	46	198	208,541	198	100.00 %	0.09 %
East Arcadia	9	418	202,791	418	100.00 %	0.21 %
East Bend	31	634	210,315	634	100.00 %	0.30 %
East Laurinburg	24	234	202,786	234	100.00 %	0.12 %
East Spencer	33	1,567	209,379	1,567	100.00 %	0.75 %
Eastover	19	3,656	218,040	3,656	100.00 %	1.68 %
Eden	26	15,421	217,918	15,421	100.00 %	7.08 %
Edenton	1	4,460	199,750	4,460	100.00 %	2.23 %
Elizabeth City (Camden)	3	38	198,430	38	100.00 %	0.02 %
Elizabeth City (Pasquotank)	1	18,593	199,750	18,593	100.00 %	9.31 %
Elizabethtown	9	3,296	202,791	3,296	100.00 %	1.63 %
Elk Park	47	542	209,958	542	100.00 %	0.26 %
Elkin (Surry)	36	4,049	218,292	4,049	100.00 %	1.85 %
Elkin (Wilkes)	36	73	218,292	73	100.00 %	0.03 %
Ellenboro	46	723	208,541	723	100.00 %	0.35 %
Ellerbe	29	864	218,867	864	100.00 %	0.39 %
Elm City (Nash)	11	0	206,121	0	0.00 %	0.00 %
Elm City (Wilson)	4	1,218	216,568	1,218	100.00 %	0.56 %
Elon	25	11,336	217,130	11,336	100.00 %	5.22 %
Emerald Isle	1	3,847	199,750	3,847	100.00 %	1.93 %
Enfield	3	1,865	198,430	1,865	100.00 %	0.94 %
Erwin	12	4,542	200,794	4,542	100.00 %	2.26 %
Eureka	4	214	216,568	214	100.00 %	0.10 %
Everetts	3	150	198,430	150	100.00 %	0.08 %
Fair Bluff	8	709	200,436	709	100.00 %	0.35 %
Fairmont	24	2,191	202,786	2,191	100.00 %	1.08 %
Fairview	35	3,456	216,849	3,456	100.00 %	1.59 %
Faison (Duplin)	9	784	202,791	784	100.00 %	0.39 %
Faison (Sampson)	9	0	202,791	0	0.00 %	0.00 %
Faith	33	819	209,379	819	100.00 %	0.39 %
Falcon (Cumberland)	19	324	218,040	324	100.00 %	0.15 %
Falcon (Sampson)	9	0	202,791	0	0.00 %	0.00 %
Falkland	5	47	219,143	47	100.00 %	0.02 %
Fallston	46	627	208,541	627	100.00 %	0.30 %
Farmville	5	4,461	219,143	4,461	100.00 %	2.04 %
Fayetteville	19	208,501	218,040	111,167	53.32 %	50.98 %
	21	208,501	216,415	97,334	46.68 %	44.98 %
Flat Rock	48	3,486	202,531	3,486	100.00 %	1.72 %
Fletcher	48	7,987	202,531	7,987	100.00 %	3.94 %

Municipality by County - District Report

District Plan: SBR22-8 Second Attempt

Municipality	District	Total Muni Population	Total District Population	Muni Pop in District	Percent of Muni Pop in District	Percent of District Pop in Muni
Fontana Dam	50	13	213,909	13	100.00 %	0.01 %
Forest City	46	7,377	208,541	7,377	100.00 %	3.54 %
Forest Hills	50	303	213,909	303	100.00 %	0.14 %
Fountain	5	385	219,143	385	100.00 %	0.18 %
Four Oaks	10	2,158	215,999	2,158	100.00 %	1.00 %
Foxfire	21	1,288	216,415	1,288	100.00 %	0.60 %
Franklin	50	4,175	213,909	4,175	100.00 %	1.95 %
Franklinton	11	2,456	206,121	2,456	100.00 %	1.19 %
Franklinville	25	1,197	217,130	1,197	100.00 %	0.55 %
Fremont	4	1,196	216,568	1,196	100.00 %	0.55 %
Fuquay-Varina (Harnett)	12	0	200,794	0	0.00 %	0.00 %
Fuquay-Varina (Wake)	14	34,152	198,368	2,779	8.14 %	1.40 %
	15	34,152	198,393	1,900	5.56 %	0.96 %
	17	34,152	198,379	29,473	86.30 %	14.86 %
Gamewell	45	3,702	218,526	65	1.76 %	0.03 %
	47	3,702	209,958	3,637	98.24 %	1.73 %
Garland	9	595	202,791	595	100.00 %	0.29 %
Garner	14	31,159	198,368	30,669	98.43 %	15.46 %
	15	31,159	198,393	490	1.57 %	0.25 %
Garysburg	3	904	198,430	904	100.00 %	0.46 %
Gaston	3	1,008	198,430	1,008	100.00 %	0.51 %
Gastonia	43	80,411	201,870	80,411	100.00 %	39.83 %
	44	80,411	200,453	0	0.00 %	0.00 %
Gatesville	3	267	198,430	267	100.00 %	0.13 %
Gibson	24	449	202,786	449	100.00 %	0.22 %
Gibsonville (Alamance)	25	4,278	217,130	4,278	100.00 %	1.97 %
Gibsonville (Guilford)	26	4,642	217,918	4,642	100.00 %	2.13 %
Glen Alpine	44	1,529	200,453	1,529	100.00 %	0.76 %
Godwin	19	128	218,040	128	100.00 %	0.06 %
Goldsboro	4	33,657	216,568	33,657	100.00 %	15.54 %
Goldston	20	234	199,272	234	100.00 %	0.12 %
Graham	25	17,157	217,130	17,157	100.00 %	7.90 %
Grandfather Village	47	95	209,958	95	100.00 %	0.05 %
Granite Falls	45	4,965	218,526	4,965	100.00 %	2.27 %
Granite Quarry	33	2,984	209,379	2,984	100.00 %	1.43 %
Grantsboro	1	692	199,750	692	100.00 %	0.35 %
Green Level	25	3,152	217,130	3,152	100.00 %	1.45 %
Greenevers	9	567	202,791	567	100.00 %	0.28 %
Greensboro	26	299,035	217,918	65,210	21.81 %	29.92 %
	27	299,035	212,689	77,044	25.76 %	36.22 %
	28	299,035	201,788	156,781	52.43 %	77.70 %

Municipality by County - District Report

District Plan: SBR22-8 Second Attempt

Municipality	District	Total Muni Population	Total District Population	Muni Pop in District	Percent of Muni Pop in District	Percent of District Pop in Muni
Greenville	5	87,521	219,143	87,521	100.00 %	39.94 %
Grifton (Lenoir)	2	147	200,494	147	100.00 %	0.07 %
Grifton (Pitt)	5	2,301	219,143	2,301	100.00 %	1.05 %
Grimesland	5	386	219,143	386	100.00 %	0.18 %
Grover	46	802	208,541	802	100.00 %	0.38 %
Halifax	3	170	198,430	170	100.00 %	0.09 %
Hamilton	3	306	198,430	306	100.00 %	0.15 %
Hamlet	29	6,025	218,867	6,025	100.00 %	2.75 %
Harmony	42	543	215,363	543	100.00 %	0.25 %
Harrells (Duplin)	9	0	202,791	0	0.00 %	0.00 %
Harrells (Sampson)	9	160	202,791	160	100.00 %	0.08 %
Harrellsville	3	85	198,430	85	100.00 %	0.04 %
Harrisburg	34	18,967	217,563	18,967	100.00 %	8.72 %
Hassell	3	49	198,430	49	100.00 %	0.02 %
Havelock	2	16,621	200,494	16,621	100.00 %	8.29 %
Haw River	25	2,252	217,130	2,252	100.00 %	1.04 %
Hayesville	50	461	213,909	461	100.00 %	0.22 %
Hemby Bridge	35	1,614	216,849	1,614	100.00 %	0.74 %
Henderson	11	15,060	206,121	15,060	100.00 %	7.31 %
Hendersonville	48	15,137	202,531	15,137	100.00 %	7.47 %
Hertford	1	1,934	199,750	1,934	100.00 %	0.97 %
Hickory (Burke)	44	79	200,453	79	100.00 %	0.04 %
Hickory (Caldwell)	45	32	218,526	32	100.00 %	0.01 %
Hickory (Catawba)	45	43,379	218,526	43,379	100.00 %	19.85 %
High Point (Davidson)	30	6,646	211,642	6,646	100.00 %	3.14 %
High Point (Forsyth)	32	84	209,489	84	100.00 %	0.04 %
High Point (Guilford)	27	107,321	212,689	107,321	100.00 %	50.46 %
High Point (Randolph)	29	8	218,867	8	100.00 %	0.00 %
High Shoals	44	595	200,453	595	100.00 %	0.30 %
Highlands (Jackson)	50	12	213,909	12	100.00 %	0.01 %
Highlands (Macon)	50	1,060	213,909	1,060	100.00 %	0.50 %
Hildebran	44	1,679	200,453	1,679	100.00 %	0.84 %
Hillsborough	23	9,660	210,529	9,660	100.00 %	4.59 %
Hobgood	3	268	198,430	268	100.00 %	0.14 %
Hoffman	29	418	218,867	418	100.00 %	0.19 %
Holden Beach	8	921	200,436	921	100.00 %	0.46 %
Holly Ridge	6	4,171	204,576	4,171	100.00 %	2.04 %
Holly Springs	15	41,239	198,393	2,777	6.73 %	1.40 %
	17	41,239	198,379	38,462	93.27 %	19.39 %
Hookerton	4	413	216,568	413	100.00 %	0.19 %
Hope Mills	19	17,808	218,040	17,808	100.00 %	8.17 %

Municipality by County - District Report

District Plan: SBR22-8 Second Attempt

Municipality	District	Total Muni Population	Total District Population	Muni Pop in District	Percent of Muni Pop in District	Percent of District Pop in Muni
Hot Springs	47	520	209,958	520	100.00 %	0.25 %
Hudson	45	3,780	218,526	3,780	100.00 %	1.73 %
Huntersville	41	61,376	217,606	51,709	84.25 %	23.76 %
	42	61,376	215,363	9,667	15.75 %	4.49 %
Indian Beach	1	223	199,750	223	100.00 %	0.11 %
Indian Trail	35	39,997	216,849	39,997	100.00 %	18.44 %
Jackson	3	430	198,430	430	100.00 %	0.22 %
Jacksonville	6	72,723	204,576	72,723	100.00 %	35.55 %
Jamestown	27	3,668	212,689	3,668	100.00 %	1.72 %
Jamesville	3	424	198,430	424	100.00 %	0.21 %
Jefferson	47	1,622	209,958	1,622	100.00 %	0.77 %
Jonesville	31	2,308	210,315	2,308	100.00 %	1.10 %
Kannapolis (Cabarrus)	34	42,846	217,563	42,846	100.00 %	19.69 %
Kannapolis (Rowan)	33	10,268	209,379	10,268	100.00 %	4.90 %
Kelford	3	203	198,430	203	100.00 %	0.10 %
Kenansville	9	770	202,791	770	100.00 %	0.38 %
Kenly (Johnston)	10	1,293	215,999	1,293	100.00 %	0.60 %
Kenly (Wilson)	4	198	216,568	198	100.00 %	0.09 %
Kernersville (Forsyth)	32	25,947	209,489	25,947	100.00 %	12.39 %
Kernersville (Guilford)	27	502	212,689	502	100.00 %	0.24 %
Kill Devil Hills	1	7,656	199,750	7,656	100.00 %	3.83 %
King (Forsyth)	32	591	209,489	591	100.00 %	0.28 %
King (Stokes)	36	6,606	218,292	6,606	100.00 %	3.03 %
Kings Mountain (Cleveland)	46	10,032	208,541	10,032	100.00 %	4.81 %
Kings Mountain (Gaston)	43	1,110	201,870	1,110	100.00 %	0.55 %
Kingstown	46	656	208,541	656	100.00 %	0.31 %
Kinston	2	19,900	200,494	19,900	100.00 %	9.93 %
Kittrell	11	132	206,121	132	100.00 %	0.06 %
Kitty Hawk	1	3,689	199,750	3,689	100.00 %	1.85 %
Knightdale	14	19,435	198,368	12,398	63.79 %	6.25 %
	18	19,435	198,490	7,037	36.21 %	3.55 %
Kure Beach	7	2,191	212,582	2,191	100.00 %	1.03 %
La Grange	2	2,595	200,494	2,595	100.00 %	1.29 %
Lake Lure	46	1,365	208,541	1,365	100.00 %	0.65 %
Lake Park	35	3,269	216,849	3,269	100.00 %	1.51 %
Lake Santeetlah	50	38	213,909	38	100.00 %	0.02 %
Lake Waccamaw	8	1,296	200,436	1,296	100.00 %	0.65 %
Landis	33	3,690	209,379	3,690	100.00 %	1.76 %
Lansing	47	126	209,958	126	100.00 %	0.06 %
Lasker	3	64	198,430	64	100.00 %	0.03 %
Lattimore	46	406	208,541	406	100.00 %	0.19 %

Municipality by County - District Report

District Plan: SBR22-8 Second Attempt

Municipality	District	Total Muni Population	Total District Population	Muni Pop in District	Percent of Muni Pop in District	Percent of District Pop in Muni
Laurel Park	48	2,250	202,531	2,250	100.00 %	1.11 %
Laurinburg	24	14,978	202,786	14,978	100.00 %	7.39 %
Lawndale	46	570	208,541	570	100.00 %	0.27 %
Leggett	5	37	219,143	37	100.00 %	0.02 %
Leland	8	22,908	200,436	22,908	100.00 %	11.43 %
Lenoir	45	18,352	218,526	13,830	75.36 %	6.33 %
	47	18,352	209,958	4,522	24.64 %	2.15 %
Lewiston Woodville	3	426	198,430	426	100.00 %	0.21 %
Lewisville	31	13,381	210,315	13,381	100.00 %	6.36 %
Lexington	30	19,632	211,642	19,632	100.00 %	9.28 %
Liberty	25	2,655	217,130	2,655	100.00 %	1.22 %
Lilesville	29	395	218,867	395	100.00 %	0.18 %
Lillington	12	4,735	200,794	4,735	100.00 %	2.36 %
Lincolnton	44	11,091	200,453	11,091	100.00 %	5.53 %
Linden	19	136	218,040	136	100.00 %	0.06 %
Littleton	3	559	198,430	559	100.00 %	0.28 %
Locust (Cabarrus)	34	541	217,563	423	78.19 %	0.19 %
	35	541	216,849	118	21.81 %	0.05 %
Locust (Stanly)	33	3,996	209,379	3,996	100.00 %	1.91 %
Long View (Burke)	44	735	200,453	735	100.00 %	0.37 %
Long View (Catawba)	45	4,353	218,526	4,353	100.00 %	1.99 %
Louisburg	11	3,064	206,121	3,064	100.00 %	1.49 %
Love Valley	42	154	215,363	154	100.00 %	0.07 %
Lowell	43	3,654	201,870	3,654	100.00 %	1.81 %
Lucama	4	1,036	216,568	1,036	100.00 %	0.48 %
Lumber Bridge	24	82	202,786	82	100.00 %	0.04 %
Lumberton	24	19,025	202,786	19,025	100.00 %	9.38 %
Macclesfield	5	413	219,143	413	100.00 %	0.19 %
Macon	3	110	198,430	110	100.00 %	0.06 %
Madison	26	2,129	217,918	2,129	100.00 %	0.98 %
Maggie Valley	50	1,687	213,909	1,687	100.00 %	0.79 %
Magnolia	9	831	202,791	831	100.00 %	0.41 %
Maiden (Catawba)	45	3,736	218,526	3,736	100.00 %	1.71 %
Maiden (Lincoln)	44	0	200,453	0	0.00 %	0.00 %
Manteo	1	1,600	199,750	1,600	100.00 %	0.80 %
Marietta	24	111	202,786	111	100.00 %	0.05 %
Marion	46	7,717	208,541	7,717	100.00 %	3.70 %
Mars Hill	47	2,007	209,958	2,007	100.00 %	0.96 %
Marshall	47	777	209,958	777	100.00 %	0.37 %
Marshville	29	2,522	218,867	2,522	100.00 %	1.15 %
Marvin	35	6,358	216,849	6,358	100.00 %	2.93 %

Municipality by County - District Report

District Plan: SBR22-8 Second Attempt

Municipality	District	Total Muni Population	Total District Population	Muni Pop in District	Percent of Muni Pop in District	Percent of District Pop in Muni
Matthews	37	29,435	217,151	29,435	100.00 %	13.56 %
Maxton (Robeson)	24	1,902	202,786	1,902	100.00 %	0.94 %
Maxton (Scotland)	24	208	202,786	208	100.00 %	0.10 %
Mayodan	26	2,418	217,918	2,418	100.00 %	1.11 %
Maysville	9	818	202,791	818	100.00 %	0.40 %
McAdenville	43	890	201,870	890	100.00 %	0.44 %
McDonald	24	94	202,786	94	100.00 %	0.05 %
McFarlan	29	94	218,867	94	100.00 %	0.04 %
Mebane (Alamance)	25	14,626	217,130	14,626	100.00 %	6.74 %
Mebane (Orange)	23	3,171	210,529	3,171	100.00 %	1.51 %
Mesic	1	144	199,750	144	100.00 %	0.07 %
Micro	10	458	215,999	458	100.00 %	0.21 %
Middleburg	11	101	206,121	101	100.00 %	0.05 %
Middlesex	11	912	206,121	912	100.00 %	0.44 %
Midland (Cabarrus)	34	4,684	217,563	4	0.09 %	0.00 %
	35	4,684	216,849	4,680	99.91 %	2.16 %
Midland (Mecklenburg)	40	0	216,475	0	0.00 %	0.00 %
Midway	30	4,742	211,642	4,742	100.00 %	2.24 %
Mills River	48	7,078	202,531	7,078	100.00 %	3.49 %
Milton	23	155	210,529	155	100.00 %	0.07 %
Mineral Springs	35	3,159	216,849	3,159	100.00 %	1.46 %
Minnesott Beach	1	530	199,750	530	100.00 %	0.27 %
Mint Hill (Mecklenburg)	40	26,444	216,475	26,444	100.00 %	12.22 %
Mint Hill (Union)	35	6	216,849	6	100.00 %	0.00 %
Misenheimer	33	650	209,379	650	100.00 %	0.31 %
Mocksville	30	5,900	211,642	5,900	100.00 %	2.79 %
Momeyer	11	277	206,121	277	100.00 %	0.13 %
Monroe	29	34,562	218,867	225	0.65 %	0.10 %
	35	34,562	216,849	34,337	99.35 %	15.83 %
Montreat	49	901	202,530	901	100.00 %	0.44 %
Mooresboro	46	293	208,541	293	100.00 %	0.14 %
Mooresville	42	50,193	215,363	50,193	100.00 %	23.31 %
Morehead City	1	9,556	199,750	9,556	100.00 %	4.78 %
Morganton	44	17,474	200,453	17,474	100.00 %	8.72 %
Morrisville (Durham)	20	207	199,272	207	100.00 %	0.10 %
Morrisville (Wake)	16	29,423	198,361	29,423	100.00 %	14.83 %
Morven	29	329	218,867	329	100.00 %	0.15 %
Mount Airy	36	10,676	218,292	10,676	100.00 %	4.89 %
Mount Gilead	29	1,171	218,867	1,171	100.00 %	0.54 %
Mount Holly	43	17,703	201,870	17,703	100.00 %	8.77 %
Mount Olive (Duplin)	9	5	202,791	5	100.00 %	0.00 %

Municipality by County - District Report

District Plan: SBR22-8 Second Attempt

Municipality	District	Total Muni Population	Total District Population	Muni Pop in District	Percent of Muni Pop in District	Percent of District Pop in Muni
Mount Olive (Wayne)	4	4,193	216,568	4,193	100.00 %	1.94 %
Mount Pleasant	34	1,671	217,563	1,671	100.00 %	0.77 %
Murfreesboro	3	2,619	198,430	2,619	100.00 %	1.32 %
Murphy	50	1,608	213,909	1,608	100.00 %	0.75 %
Nags Head	1	3,168	199,750	3,168	100.00 %	1.59 %
Nashville	11	5,632	206,121	5,632	100.00 %	2.73 %
Navassa	8	1,367	200,436	1,367	100.00 %	0.68 %
New Bern	2	31,291	200,494	31,291	100.00 %	15.61 %
New London	33	607	209,379	607	100.00 %	0.29 %
Newland	47	715	209,958	715	100.00 %	0.34 %
Newport	1	4,364	199,750	4,364	100.00 %	2.18 %
Newton	45	13,148	218,526	13,148	100.00 %	6.02 %
Newton Grove	9	585	202,791	585	100.00 %	0.29 %
Norlina	3	920	198,430	920	100.00 %	0.46 %
Norman	29	100	218,867	100	100.00 %	0.05 %
North Topsail Beach	6	1,005	204,576	1,005	100.00 %	0.49 %
North Wilkesboro	36	4,382	218,292	4,382	100.00 %	2.01 %
Northwest	8	703	200,436	703	100.00 %	0.35 %
Norwood	33	2,367	209,379	2,367	100.00 %	1.13 %
Oak City	3	266	198,430	266	100.00 %	0.13 %
Oak Island	8	8,396	200,436	8,396	100.00 %	4.19 %
Oak Ridge	27	7,474	212,689	3	0.04 %	0.00 %
	28	7,474	201,788	7,471	99.96 %	3.70 %
Oakboro	33	2,128	209,379	2,128	100.00 %	1.02 %
Ocean Isle Beach	8	867	200,436	867	100.00 %	0.43 %
Old Fort	46	811	208,541	811	100.00 %	0.39 %
Oriental	1	880	199,750	880	100.00 %	0.44 %
Orrum	24	59	202,786	59	100.00 %	0.03 %
Ossipee	25	536	217,130	536	100.00 %	0.25 %
Oxford	13	8,628	198,411	8,628	100.00 %	4.35 %
Pantego	2	164	200,494	164	100.00 %	0.08 %
Parkton	24	504	202,786	504	100.00 %	0.25 %
Parmele	3	243	198,430	243	100.00 %	0.12 %
Patterson Springs	46	571	208,541	571	100.00 %	0.27 %
Peachland	29	390	218,867	390	100.00 %	0.18 %
Peletier	1	769	199,750	769	100.00 %	0.38 %
Pembroke	24	2,823	202,786	2,823	100.00 %	1.39 %
Pikeville	4	712	216,568	712	100.00 %	0.33 %
Pilot Mountain	36	1,440	218,292	1,440	100.00 %	0.66 %
Pine Knoll Shores	1	1,388	199,750	1,388	100.00 %	0.69 %
Pine Level	10	2,046	215,999	2,046	100.00 %	0.95 %

Municipality by County - District Report

District Plan: SBR22-8 Second Attempt

Municipality	District	Total Muni Population	Total District Population	Muni Pop in District	Percent of Muni Pop in District	Percent of District Pop in Muni
Pinebluff	21	1,473	216,415	1,473	100.00 %	0.68 %
Pinehurst	21	17,581	216,415	17,581	100.00 %	8.12 %
Pinetops	5	1,200	219,143	1,200	100.00 %	0.55 %
Pineville	39	10,602	218,750	10,602	100.00 %	4.85 %
Pink Hill	2	451	200,494	451	100.00 %	0.22 %
Pittsboro	20	4,537	199,272	4,537	100.00 %	2.28 %
Pleasant Garden	26	5,000	217,918	5,000	100.00 %	2.29 %
	27	5,000	212,689	0	0.00 %	0.00 %
Plymouth	1	3,320	199,750	3,320	100.00 %	1.66 %
Polkton	29	2,250	218,867	2,250	100.00 %	1.03 %
Polkville	46	516	208,541	516	100.00 %	0.25 %
Pollocksville	9	268	202,791	268	100.00 %	0.13 %
Powellsville	3	189	198,430	189	100.00 %	0.10 %
Princeton	10	1,315	215,999	1,315	100.00 %	0.61 %
Princeville	5	1,254	219,143	1,254	100.00 %	0.57 %
Proctorville	24	121	202,786	121	100.00 %	0.06 %
Raeford	24	4,559	202,786	4,559	100.00 %	2.25 %
Raleigh (Durham)	20	1,559	199,272	233	14.95 %	0.12 %
	22	1,559	201,846	1,326	85.05 %	0.66 %
Raleigh (Wake)	13	466,106	198,411	88,167	18.92 %	44.44 %
	14	466,106	198,368	101,541	21.78 %	51.19 %
	15	466,106	198,393	159,867	34.30 %	80.58 %
	16	466,106	198,361	44,179	9.48 %	22.27 %
	18	466,106	198,490	72,352	15.52 %	36.45 %
Ramseur	25	1,774	217,130	1,774	100.00 %	0.82 %
Randleman	25	4,595	217,130	4,595	100.00 %	2.12 %
Ranlo	43	4,511	201,870	4,511	100.00 %	2.23 %
Raynham	24	60	202,786	60	100.00 %	0.03 %
Red Cross	33	762	209,379	762	100.00 %	0.36 %
Red Oak	11	3,342	206,121	3,342	100.00 %	1.62 %
Red Springs (Hoke)	24	0	202,786	0	0.00 %	0.00 %
Red Springs (Robeson)	24	3,087	202,786	3,087	100.00 %	1.52 %
Reidsville	26	14,583	217,918	14,583	100.00 %	6.69 %
Rennert	24	275	202,786	275	100.00 %	0.14 %
Rhodhiss (Burke)	44	639	200,453	639	100.00 %	0.32 %
Rhodhiss (Caldwell)	45	358	218,526	358	100.00 %	0.16 %
Rich Square	3	894	198,430	894	100.00 %	0.45 %
Richfield	33	582	209,379	582	100.00 %	0.28 %
Richlands	6	2,287	204,576	2,287	100.00 %	1.12 %
River Bend	2	2,902	200,494	2,902	100.00 %	1.45 %
Roanoke Rapids	3	15,229	198,430	15,229	100.00 %	7.67 %

Municipality by County - District Report

District Plan: SBR22-8 Second Attempt

Municipality	District	Total Muni Population	Total District Population	Muni Pop in District	Percent of Muni Pop in District	Percent of District Pop in Muni
Robbins	21	1,168	216,415	1,168	100.00 %	0.54 %
Robbinsville	50	597	213,909	597	100.00 %	0.28 %
Robersonville	3	1,269	198,430	1,269	100.00 %	0.64 %
Rockingham	29	9,243	218,867	9,243	100.00 %	4.22 %
Rockwell	33	2,302	209,379	2,302	100.00 %	1.10 %
Rocky Mount (Edgecombe)	5	15,414	219,143	15,414	100.00 %	7.03 %
Rocky Mount (Nash)	11	38,927	206,121	38,927	100.00 %	18.89 %
Rolesville	18	9,475	198,490	9,475	100.00 %	4.77 %
Ronda	36	438	218,292	438	100.00 %	0.20 %
Roper	1	485	199,750	485	100.00 %	0.24 %
Rose Hill	9	1,371	202,791	1,371	100.00 %	0.68 %
Roseboro	9	1,163	202,791	1,163	100.00 %	0.57 %
Rosman	50	701	213,909	701	100.00 %	0.33 %
Rowland	24	885	202,786	885	100.00 %	0.44 %
Roxboro	23	8,134	210,529	8,134	100.00 %	3.86 %
Roxobel	3	187	198,430	187	100.00 %	0.09 %
Rural Hall	32	3,351	209,489	3,351	100.00 %	1.60 %
Ruth	46	347	208,541	347	100.00 %	0.17 %
Rutherford College (Burke)	44	1,226	200,453	1,226	100.00 %	0.61 %
Rutherford College (Caldwell)	45	0	218,526	0	0.00 %	0.00 %
Rutherfordton	46	3,640	208,541	3,640	100.00 %	1.75 %
Salemburg	9	457	202,791	457	100.00 %	0.23 %
Salisbury	33	35,540	209,379	35,540	100.00 %	16.97 %
Saluda (Henderson)	48	11	202,531	11	100.00 %	0.01 %
Saluda (Polk)	48	620	202,531	620	100.00 %	0.31 %
Sandy Creek	8	248	200,436	248	100.00 %	0.12 %
Sandyfield	8	430	200,436	430	100.00 %	0.21 %
Sanford	12	30,261	200,794	30,261	100.00 %	15.07 %
Saratoga	4	353	216,568	353	100.00 %	0.16 %
Sawmills	45	5,020	218,526	5,020	100.00 %	2.30 %
Scotland Neck	3	1,640	198,430	1,640	100.00 %	0.83 %
Seaboard	3	542	198,430	542	100.00 %	0.27 %
Seagrove	29	235	218,867	235	100.00 %	0.11 %
Sedalia	26	676	217,918	676	100.00 %	0.31 %
Selma	10	6,317	215,999	6,317	100.00 %	2.92 %
Seven Devils (Avery)	47	38	209,958	38	100.00 %	0.02 %
Seven Devils (Watauga)	47	275	209,958	275	100.00 %	0.13 %
Seven Springs	4	55	216,568	55	100.00 %	0.03 %
Severn	3	191	198,430	191	100.00 %	0.10 %
Shallotte	8	4,185	200,436	4,185	100.00 %	2.09 %
Sharpsburg (Edgecombe)	5	215	219,143	215	100.00 %	0.10 %

Municipality by County - District Report

District Plan: SBR22-8 Second Attempt

Municipality	District	Total Muni Population	Total District Population	Muni Pop in District	Percent of Muni Pop in District	Percent of District Pop in Muni
Sharpsburg (Nash)	11	1,061	206,121	1,061	100.00 %	0.51 %
Sharpsburg (Wilson)	4	421	216,568	421	100.00 %	0.19 %
Shelby	46	21,918	208,541	21,918	100.00 %	10.51 %
Siler City	20	7,702	199,272	7,702	100.00 %	3.87 %
Simpson	5	390	219,143	390	100.00 %	0.18 %
Sims	4	275	216,568	275	100.00 %	0.13 %
Smithfield	10	11,292	215,999	11,292	100.00 %	5.23 %
Snow Hill	4	1,481	216,568	1,481	100.00 %	0.68 %
Southern Pines	21	15,545	216,415	15,545	100.00 %	7.18 %
Southern Shores	1	3,090	199,750	3,090	100.00 %	1.55 %
Southport	8	3,971	200,436	3,971	100.00 %	1.98 %
Sparta	47	1,834	209,958	1,834	100.00 %	0.87 %
Speed	5	63	219,143	63	100.00 %	0.03 %
Spencer	33	3,308	209,379	3,308	100.00 %	1.58 %
Spencer Mountain	43	0	201,870	0	0.00 %	0.00 %
Spindale	46	4,225	208,541	4,225	100.00 %	2.03 %
Spring Hope	11	1,309	206,121	1,309	100.00 %	0.64 %
Spring Lake	21	11,660	216,415	11,660	100.00 %	5.39 %
Spruce Pine	47	2,194	209,958	2,194	100.00 %	1.04 %
St. Helena	9	417	202,791	417	100.00 %	0.21 %
St. James	8	6,529	200,436	6,529	100.00 %	3.26 %
St. Pauls	24	2,045	202,786	2,045	100.00 %	1.01 %
Staley	25	397	217,130	397	100.00 %	0.18 %
Stallings (Mecklenburg)	37	384	217,151	11	2.86 %	0.01 %
	40	384	216,475	373	97.14 %	0.17 %
Stallings (Union)	35	15,728	216,849	15,728	100.00 %	7.25 %
Stanfield	33	1,585	209,379	1,585	100.00 %	0.76 %
Stanley	43	3,963	201,870	3,946	99.57 %	1.95 %
	44	3,963	200,453	17	0.43 %	0.01 %
Stantonsburg	4	762	216,568	762	100.00 %	0.35 %
Star	29	806	218,867	806	100.00 %	0.37 %
Statesville	42	28,419	215,363	28,419	100.00 %	13.20 %
Stedman	19	1,277	218,040	1,277	100.00 %	0.59 %
Stem	13	960	198,411	960	100.00 %	0.48 %
Stokesdale	28	5,924	201,788	5,924	100.00 %	2.94 %
Stoneville	26	1,308	217,918	1,308	100.00 %	0.60 %
Stonewall	1	214	199,750	214	100.00 %	0.11 %
Stovall	13	324	198,411	324	100.00 %	0.16 %
Sugar Mountain	47	371	209,958	371	100.00 %	0.18 %
Summerfield	28	10,951	201,788	10,951	100.00 %	5.43 %
Sunset Beach	8	4,175	200,436	4,175	100.00 %	2.08 %

Municipality by County - District Report

District Plan: SBR22-8 Second Attempt

Municipality	District	Total Muni Population	Total District Population	Muni Pop in District	Percent of Muni Pop in District	Percent of District Pop in Muni
Surf City (Onslow)	6	334	204,576	334	100.00 %	0.16 %
Surf City (Pender)	9	3,533	202,791	3,533	100.00 %	1.74 %
Swansboro	6	3,744	204,576	3,744	100.00 %	1.83 %
Swepsonville	25	2,445	217,130	2,445	100.00 %	1.13 %
Sylva	50	2,578	213,909	2,578	100.00 %	1.21 %
Tabor City	8	3,781	200,436	3,781	100.00 %	1.89 %
Tar Heel	9	90	202,791	90	100.00 %	0.04 %
Tarboro	5	10,721	219,143	10,721	100.00 %	4.89 %
Taylorsville	36	2,320	218,292	2,320	100.00 %	1.06 %
Taylortown	21	634	216,415	634	100.00 %	0.29 %
Teachey	9	448	202,791	448	100.00 %	0.22 %
Thomasville (Davidson)	30	26,662	211,642	26,662	100.00 %	12.60 %
Thomasville (Randolph)	29	521	218,867	521	100.00 %	0.24 %
Tobaccoville (Forsyth)	32	2,578	209,489	2,578	100.00 %	1.23 %
Tobaccoville (Stokes)	36	0	218,292	0	0.00 %	0.00 %
Topsail Beach	9	461	202,791	461	100.00 %	0.23 %
Trent Woods	2	4,074	200,494	4,074	100.00 %	2.03 %
Trenton	9	238	202,791	238	100.00 %	0.12 %
Trinity	29	7,006	218,867	7,006	100.00 %	3.20 %
Troutman	42	3,698	215,363	3,698	100.00 %	1.72 %
Troy	29	2,850	218,867	2,850	100.00 %	1.30 %
Tryon	48	1,562	202,531	1,562	100.00 %	0.77 %
Turkey	9	213	202,791	213	100.00 %	0.11 %
Unionville	35	6,643	216,849	6,643	100.00 %	3.06 %
Valdese	44	4,689	200,453	4,689	100.00 %	2.34 %
Vanceboro	2	869	200,494	869	100.00 %	0.43 %
Vandemere	1	246	199,750	246	100.00 %	0.12 %
Varnamtown	8	525	200,436	525	100.00 %	0.26 %
Vass	21	952	216,415	952	100.00 %	0.44 %
Waco	46	310	208,541	310	100.00 %	0.15 %
Wade	19	638	218,040	638	100.00 %	0.29 %
Wadesboro	29	5,008	218,867	5,008	100.00 %	2.29 %
Wagram	24	615	202,786	615	100.00 %	0.30 %
Wake Forest (Franklin)	11	1,504	206,121	1,504	100.00 %	0.73 %
Wake Forest (Wake)	13	46,097	198,411	3,639	7.89 %	1.83 %
	18	46,097	198,490	42,458	92.11 %	21.39 %
Walkertown	32	5,692	209,489	5,692	100.00 %	2.72 %
Wallace (Duplin)	9	3,413	202,791	3,413	100.00 %	1.68 %
Wallace (Pender)	9	0	202,791	0	0.00 %	0.00 %
Wallburg	30	3,051	211,642	3,051	100.00 %	1.44 %
Walnut Cove	36	1,586	218,292	1,586	100.00 %	0.73 %

Municipality by County - District Report

District Plan: SBR22-8 Second Attempt

Municipality	District	Total Muni Population	Total District Population	Muni Pop in District	Percent of Muni Pop in District	Percent of District Pop in Muni
Walnut Creek	4	1,084	216,568	1,084	100.00 %	0.50 %
Walstonburg	4	193	216,568	193	100.00 %	0.09 %
Warrenton	3	851	198,430	851	100.00 %	0.43 %
Warsaw	9	2,733	202,791	2,733	100.00 %	1.35 %
Washington	2	9,875	200,494	9,875	100.00 %	4.93 %
Washington Park	2	392	200,494	392	100.00 %	0.20 %
Watha	9	181	202,791	181	100.00 %	0.09 %
Waxhaw	29	20,534	218,867	0	0.00 %	0.00 %
	35	20,534	216,849	20,534	100.00 %	9.47 %
Waynesville	50	10,140	213,909	10,140	100.00 %	4.74 %
Weaverville	49	4,567	202,530	4,567	100.00 %	2.25 %
Webster	50	372	213,909	372	100.00 %	0.17 %
Weddington (Mecklenburg)	37	5	217,151	5	100.00 %	0.00 %
Weddington (Union)	35	13,176	216,849	13,176	100.00 %	6.08 %
Weldon	3	1,444	198,430	1,444	100.00 %	0.73 %
Wendell	18	9,793	198,490	9,793	100.00 %	4.93 %
Wentworth	26	2,662	217,918	2,662	100.00 %	1.22 %
Wesley Chapel	35	8,681	216,849	8,681	100.00 %	4.00 %
West Jefferson	47	1,279	209,958	1,279	100.00 %	0.61 %
Whispering Pines	21	4,987	216,415	4,987	100.00 %	2.30 %
Whitakers (Edgecombe)	5	290	219,143	290	100.00 %	0.13 %
Whitakers (Nash)	11	337	206,121	337	100.00 %	0.16 %
White Lake	9	843	202,791	843	100.00 %	0.42 %
Whiteville	8	4,766	200,436	4,766	100.00 %	2.38 %
Whitsett	26	584	217,918	584	100.00 %	0.27 %
Wilkesboro	36	3,687	218,292	3,687	100.00 %	1.69 %
Williamston	3	5,248	198,430	5,248	100.00 %	2.64 %
Wilmington	7	115,451	212,582	115,451	100.00 %	54.31 %
	8	115,451	200,436	0	0.00 %	0.00 %
Wilson	4	47,851	216,568	47,851	100.00 %	22.10 %
Wilson's Mills	10	2,534	215,999	2,534	100.00 %	1.17 %
Windsor	3	3,582	198,430	3,582	100.00 %	1.81 %
Winfall	1	555	199,750	555	100.00 %	0.28 %
Wingate	29	4,055	218,867	4,055	100.00 %	1.85 %
Winston-Salem	31	249,545	210,315	121,286	48.60 %	57.67 %
	32	249,545	209,489	128,259	51.40 %	61.22 %
Winterville	5	10,462	219,143	10,462	100.00 %	4.77 %
Winton	3	629	198,430	629	100.00 %	0.32 %
Woodfin	49	7,936	202,530	7,936	100.00 %	3.92 %
Woodland	3	557	198,430	557	100.00 %	0.28 %
Wrightsville Beach	7	2,473	212,582	2,473	100.00 %	1.16 %

Municipality by County - District Report

District Plan: SBR22-8 Second Attempt

Municipality	District	Total Muni Population	Total District Population	Muni Pop in District	Percent of Muni Pop in District	Percent of District Pop in Muni
Yadkinville	31	2,995	210,315	2,995	100.00 %	1.42 %
Yanceyville	23	1,937	210,529	1,937	100.00 %	0.92 %
Youngsville	11	2,016	206,121	2,016	100.00 %	0.98 %
Zebulon (Johnston)	10	0	215,999	0	0.00 %	0.00 %
Zebulon (Wake)	18	6,903	198,490	6,903	100.00 %	3.48 %
			Assigned Geography Total:	**6,017,605**		

Report display: all municipalities

Total Municipalities (by County) Statewide: 614

Fully Assigned Municipalities: 614

Partially Assigned Municipalities: 0

Fully Unassigned Municipalities: 0

Total Districts Assigned: 50

Split Municipalities: 37

Splits Involving Population: 27

District - Municipality by County Report

District Plan: SBR22-8 Second Attempt

District	Municipality	Total District Population	Total Muni Population	District Pop in Muni	Percent of District Pop in Muni	Percent of Muni Pop in District
1	Alliance	199,750	733	733	0.37 %	100.00 %
	Arapahoe	199,750	416	416	0.21 %	100.00 %
	Atlantic Beach	199,750	1,364	1,364	0.68 %	100.00 %
	Bayboro	199,750	1,161	1,161	0.58 %	100.00 %
	Beaufort	199,750	4,464	4,464	2.23 %	100.00 %
	Bogue	199,750	695	695	0.35 %	100.00 %
	Cape Carteret	199,750	2,224	2,224	1.11 %	100.00 %
	Cedar Point	199,750	1,764	1,764	0.88 %	100.00 %
	Creswell	199,750	207	207	0.10 %	100.00 %
	Duck	199,750	742	742	0.37 %	100.00 %
	Edenton	199,750	4,460	4,460	2.23 %	100.00 %
	Elizabeth City (Pasquotank)	199,750	18,593	18,593	9.31 %	100.00 %
	Emerald Isle	199,750	3,847	3,847	1.93 %	100.00 %
	Grantsboro	199,750	692	692	0.35 %	100.00 %
	Hertford	199,750	1,934	1,934	0.97 %	100.00 %
	Indian Beach	199,750	223	223	0.11 %	100.00 %
	Kill Devil Hills	199,750	7,656	7,656	3.83 %	100.00 %
	Kitty Hawk	199,750	3,689	3,689	1.85 %	100.00 %
	Manteo	199,750	1,600	1,600	0.80 %	100.00 %
	Mesic	199,750	144	144	0.07 %	100.00 %
	Minnesott Beach	199,750	530	530	0.27 %	100.00 %
	Morehead City	199,750	9,556	9,556	4.78 %	100.00 %
	Nags Head	199,750	3,168	3,168	1.59 %	100.00 %
	Newport	199,750	4,364	4,364	2.18 %	100.00 %
	Oriental	199,750	880	880	0.44 %	100.00 %
	Peletier	199,750	769	769	0.38 %	100.00 %
	Pine Knoll Shores	199,750	1,388	1,388	0.69 %	100.00 %
	Plymouth	199,750	3,320	3,320	1.66 %	100.00 %
	Roper	199,750	485	485	0.24 %	100.00 %
	Southern Shores	199,750	3,090	3,090	1.55 %	100.00 %
	Stonewall	199,750	214	214	0.11 %	100.00 %
	Vandemere	199,750	246	246	0.12 %	100.00 %
	Winfall	199,750	555	555	0.28 %	100.00 %
2	Aurora	200,494	455	455	0.23 %	100.00 %
	Bath	200,494	245	245	0.12 %	100.00 %
	Belhaven	200,494	1,410	1,410	0.70 %	100.00 %
	Bridgeton	200,494	349	349	0.17 %	100.00 %
	Chocowinity	200,494	722	722	0.36 %	100.00 %
	Cove City	200,494	378	378	0.19 %	100.00 %
	Dover	200,494	349	349	0.17 %	100.00 %

District - Municipality by County Report

District Plan: SBR22-8 Second Attempt

District	Municipality	Total District Population	Total Muni Population	District Pop in Muni	Percent of District Pop in Muni	Percent of Muni Pop in District
2	Grifton (Lenoir)	200,494	147	147	0.07 %	100.00 %
	Havelock	200,494	16,621	16,621	8.29 %	100.00 %
	Kinston	200,494	19,900	19,900	9.93 %	100.00 %
	La Grange	200,494	2,595	2,595	1.29 %	100.00 %
	New Bern	200,494	31,291	31,291	15.61 %	100.00 %
	Pantego	200,494	164	164	0.08 %	100.00 %
	Pink Hill	200,494	451	451	0.22 %	100.00 %
	River Bend	200,494	2,902	2,902	1.45 %	100.00 %
	Trent Woods	200,494	4,074	4,074	2.03 %	100.00 %
	Vanceboro	200,494	869	869	0.43 %	100.00 %
	Washington	200,494	9,875	9,875	4.93 %	100.00 %
	Washington Park	200,494	392	392	0.20 %	100.00 %
3	Ahoskie	198,430	4,891	4,891	2.46 %	100.00 %
	Askewville	198,430	184	184	0.09 %	100.00 %
	Aulander	198,430	763	763	0.38 %	100.00 %
	Bear Grass	198,430	89	89	0.04 %	100.00 %
	Cofield	198,430	267	267	0.13 %	100.00 %
	Colerain	198,430	217	217	0.11 %	100.00 %
	Columbia	198,430	610	610	0.31 %	100.00 %
	Como	198,430	67	67	0.03 %	100.00 %
	Conway	198,430	752	752	0.38 %	100.00 %
	Elizabeth City (Camden)	198,430	38	38	0.02 %	100.00 %
	Enfield	198,430	1,865	1,865	0.94 %	100.00 %
	Everetts	198,430	150	150	0.08 %	100.00 %
	Garysburg	198,430	904	904	0.46 %	100.00 %
	Gaston	198,430	1,008	1,008	0.51 %	100.00 %
	Gatesville	198,430	267	267	0.13 %	100.00 %
	Halifax	198,430	170	170	0.09 %	100.00 %
	Hamilton	198,430	306	306	0.15 %	100.00 %
	Harrellsville	198,430	85	85	0.04 %	100.00 %
	Hassell	198,430	49	49	0.02 %	100.00 %
	Hobgood	198,430	268	268	0.14 %	100.00 %
	Jackson	198,430	430	430	0.22 %	100.00 %
	Jamesville	198,430	424	424	0.21 %	100.00 %
	Kelford	198,430	203	203	0.10 %	100.00 %
	Lasker	198,430	64	64	0.03 %	100.00 %
	Lewiston Woodville	198,430	426	426	0.21 %	100.00 %
	Littleton	198,430	559	559	0.28 %	100.00 %
	Macon	198,430	110	110	0.06 %	100.00 %
	Murfreesboro	198,430	2,619	2,619	1.32 %	100.00 %

District - Municipality by County Report

District Plan: SBR22-8 Second Attempt

District	Municipality	Total District Population	Total Muni Population	District Pop in Muni	Percent of District Pop in Muni	Percent of Muni Pop in District
3	Norlina	198,430	920	920	0.46 %	100.00 %
	Oak City	198,430	266	266	0.13 %	100.00 %
	Parmele	198,430	243	243	0.12 %	100.00 %
	Powellsville	198,430	189	189	0.10 %	100.00 %
	Rich Square	198,430	894	894	0.45 %	100.00 %
	Roanoke Rapids	198,430	15,229	15,229	7.67 %	100.00 %
	Robersonville	198,430	1,269	1,269	0.64 %	100.00 %
	Roxobel	198,430	187	187	0.09 %	100.00 %
	Scotland Neck	198,430	1,640	1,640	0.83 %	100.00 %
	Seaboard	198,430	542	542	0.27 %	100.00 %
	Severn	198,430	191	191	0.10 %	100.00 %
	Warrenton	198,430	851	851	0.43 %	100.00 %
	Weldon	198,430	1,444	1,444	0.73 %	100.00 %
	Williamston	198,430	5,248	5,248	2.64 %	100.00 %
	Windsor	198,430	3,582	3,582	1.81 %	100.00 %
	Winton	198,430	629	629	0.32 %	100.00 %
	Woodland	198,430	557	557	0.28 %	100.00 %
4	Black Creek	216,568	692	692	0.32 %	100.00 %
	Elm City (Wilson)	216,568	1,218	1,218	0.56 %	100.00 %
	Eureka	216,568	214	214	0.10 %	100.00 %
	Fremont	216,568	1,196	1,196	0.55 %	100.00 %
	Goldsboro	216,568	33,657	33,657	15.54 %	100.00 %
	Hookerton	216,568	413	413	0.19 %	100.00 %
	Kenly (Wilson)	216,568	198	198	0.09 %	100.00 %
	Lucama	216,568	1,036	1,036	0.48 %	100.00 %
	Mount Olive (Wayne)	216,568	4,193	4,193	1.94 %	100.00 %
	Pikeville	216,568	712	712	0.33 %	100.00 %
	Saratoga	216,568	353	353	0.16 %	100.00 %
	Seven Springs	216,568	55	55	0.03 %	100.00 %
	Sharpsburg (Wilson)	216,568	421	421	0.19 %	100.00 %
	Sims	216,568	275	275	0.13 %	100.00 %
	Snow Hill	216,568	1,481	1,481	0.68 %	100.00 %
	Stantonsburg	216,568	762	762	0.35 %	100.00 %
	Walnut Creek	216,568	1,084	1,084	0.50 %	100.00 %
	Walstonburg	216,568	193	193	0.09 %	100.00 %
	Wilson	216,568	47,851	47,851	22.10 %	100.00 %
5	Ayden	219,143	4,977	4,977	2.27 %	100.00 %
	Bethel	219,143	1,373	1,373	0.63 %	100.00 %
	Conetoe	219,143	198	198	0.09 %	100.00 %
	Falkland	219,143	47	47	0.02 %	100.00 %

District - Municipality by County Report

District Plan: SBR22-8 Second Attempt

District	Municipality	Total District Population	Total Muni Population	District Pop in Muni	Percent of District Pop in Muni	Percent of Muni Pop in District
5	Farmville	219,143	4,461	4,461	2.04 %	100.00 %
	Fountain	219,143	385	385	0.18 %	100.00 %
	Greenville	219,143	87,521	87,521	39.94 %	100.00 %
	Grifton (Pitt)	219,143	2,301	2,301	1.05 %	100.00 %
	Grimesland	219,143	386	386	0.18 %	100.00 %
	Leggett	219,143	37	37	0.02 %	100.00 %
	Macclesfield	219,143	413	413	0.19 %	100.00 %
	Pinetops	219,143	1,200	1,200	0.55 %	100.00 %
	Princeville	219,143	1,254	1,254	0.57 %	100.00 %
	Rocky Mount (Edgecombe)	219,143	15,414	15,414	7.03 %	100.00 %
	Sharpsburg (Edgecombe)	219,143	215	215	0.10 %	100.00 %
	Simpson	219,143	390	390	0.18 %	100.00 %
	Speed	219,143	63	63	0.03 %	100.00 %
	Tarboro	219,143	10,721	10,721	4.89 %	100.00 %
	Whitakers (Edgecombe)	219,143	290	290	0.13 %	100.00 %
	Winterville	219,143	10,462	10,462	4.77 %	100.00 %
6	Holly Ridge	204,576	4,171	4,171	2.04 %	100.00 %
	Jacksonville	204,576	72,723	72,723	35.55 %	100.00 %
	North Topsail Beach	204,576	1,005	1,005	0.49 %	100.00 %
	Richlands	204,576	2,287	2,287	1.12 %	100.00 %
	Surf City (Onslow)	204,576	334	334	0.16 %	100.00 %
	Swansboro	204,576	3,744	3,744	1.83 %	100.00 %
7	Carolina Beach	212,582	6,564	6,564	3.09 %	100.00 %
	Kure Beach	212,582	2,191	2,191	1.03 %	100.00 %
	Wilmington	212,582	115,451	115,451	54.31 %	100.00 %
	Wrightsville Beach	212,582	2,473	2,473	1.16 %	100.00 %
8	Bald Head Island	200,436	268	268	0.13 %	100.00 %
	Belville	200,436	2,406	2,406	1.20 %	100.00 %
	Boardman	200,436	166	166	0.08 %	100.00 %
	Boiling Spring Lakes	200,436	5,943	5,943	2.97 %	100.00 %
	Bolivia	200,436	149	149	0.07 %	100.00 %
	Bolton	200,436	519	519	0.26 %	100.00 %
	Brunswick	200,436	973	973	0.49 %	100.00 %
	Calabash	200,436	2,011	2,011	1.00 %	100.00 %
	Carolina Shores	200,436	4,588	4,588	2.29 %	100.00 %
	Caswell Beach	200,436	395	395	0.20 %	100.00 %
	Cerro Gordo	200,436	131	131	0.07 %	100.00 %
	Chadbourn	200,436	1,574	1,574	0.79 %	100.00 %
	Fair Bluff	200,436	709	709	0.35 %	100.00 %
	Holden Beach	200,436	921	921	0.46 %	100.00 %

District - Municipality by County Report

District Plan: SBR22-8 Second Attempt

District	Municipality	Total District Population	Total Muni Population	District Pop in Muni	Percent of District Pop in Muni	Percent of Muni Pop in District
8	Lake Waccamaw	200,436	1,296	1,296	0.65 %	100.00 %
	Leland	200,436	22,908	22,908	11.43 %	100.00 %
	Navassa	200,436	1,367	1,367	0.68 %	100.00 %
	Northwest	200,436	703	703	0.35 %	100.00 %
	Oak Island	200,436	8,396	8,396	4.19 %	100.00 %
	Ocean Isle Beach	200,436	867	867	0.43 %	100.00 %
	Sandy Creek	200,436	248	248	0.12 %	100.00 %
	Sandyfield	200,436	430	430	0.21 %	100.00 %
	Shallotte	200,436	4,185	4,185	2.09 %	100.00 %
	Southport	200,436	3,971	3,971	1.98 %	100.00 %
	St. James	200,436	6,529	6,529	3.26 %	100.00 %
	Sunset Beach	200,436	4,175	4,175	2.08 %	100.00 %
	Tabor City	200,436	3,781	3,781	1.89 %	100.00 %
	Varnamtown	200,436	525	525	0.26 %	100.00 %
	Whiteville	200,436	4,766	4,766	2.38 %	100.00 %
	Wilmington	200,436	115,451	0	0.00 %	0.00 %
9	Atkinson	202,791	296	296	0.15 %	100.00 %
	Autryville	202,791	167	167	0.08 %	100.00 %
	Beulaville	202,791	1,116	1,116	0.55 %	100.00 %
	Bladenboro	202,791	1,648	1,648	0.81 %	100.00 %
	Burgaw	202,791	3,088	3,088	1.52 %	100.00 %
	Calypso	202,791	327	327	0.16 %	100.00 %
	Clarkton	202,791	614	614	0.30 %	100.00 %
	Clinton	202,791	8,383	8,383	4.13 %	100.00 %
	Dublin	202,791	267	267	0.13 %	100.00 %
	East Arcadia	202,791	418	418	0.21 %	100.00 %
	Elizabethtown	202,791	3,296	3,296	1.63 %	100.00 %
	Faison (Duplin)	202,791	784	784	0.39 %	100.00 %
	Faison (Sampson)	202,791	0	0	0.00 %	0.00 %
	Falcon (Sampson)	202,791	0	0	0.00 %	0.00 %
	Garland	202,791	595	595	0.29 %	100.00 %
	Greenevers	202,791	567	567	0.28 %	100.00 %
	Harrells (Duplin)	202,791	0	0	0.00 %	0.00 %
	Harrells (Sampson)	202,791	160	160	0.08 %	100.00 %
	Kenansville	202,791	770	770	0.38 %	100.00 %
	Magnolia	202,791	831	831	0.41 %	100.00 %
	Maysville	202,791	818	818	0.40 %	100.00 %
	Mount Olive (Duplin)	202,791	5	5	0.00 %	100.00 %
	Newton Grove	202,791	585	585	0.29 %	100.00 %
	Pollocksville	202,791	268	268	0.13 %	100.00 %

District - Municipality by County Report

District Plan: SBR22-8 Second Attempt

District	Municipality	Total District Population	Total Muni Population	District Pop in Muni	Percent of District Pop in Muni	Percent of Muni Pop in District
9	Rose Hill	202,791	1,371	1,371	0.68 %	100.00 %
	Roseboro	202,791	1,163	1,163	0.57 %	100.00 %
	Salemburg	202,791	457	457	0.23 %	100.00 %
	St. Helena	202,791	417	417	0.21 %	100.00 %
	Surf City (Pender)	202,791	3,533	3,533	1.74 %	100.00 %
	Tar Heel	202,791	90	90	0.04 %	100.00 %
	Teachey	202,791	448	448	0.22 %	100.00 %
	Topsail Beach	202,791	461	461	0.23 %	100.00 %
	Trenton	202,791	238	238	0.12 %	100.00 %
	Turkey	202,791	213	213	0.11 %	100.00 %
	Wallace (Duplin)	202,791	3,413	3,413	1.68 %	100.00 %
	Wallace (Pender)	202,791	0	0	0.00 %	0.00 %
	Warsaw	202,791	2,733	2,733	1.35 %	100.00 %
	Watha	202,791	181	181	0.09 %	100.00 %
	White Lake	202,791	843	843	0.42 %	100.00 %
10	Archer Lodge	215,999	4,797	4,797	2.22 %	100.00 %
	Benson (Johnston)	215,999	3,967	3,967	1.84 %	100.00 %
	Clayton (Johnston)	215,999	26,307	26,307	12.18 %	100.00 %
	Four Oaks	215,999	2,158	2,158	1.00 %	100.00 %
	Kenly (Johnston)	215,999	1,293	1,293	0.60 %	100.00 %
	Micro	215,999	458	458	0.21 %	100.00 %
	Pine Level	215,999	2,046	2,046	0.95 %	100.00 %
	Princeton	215,999	1,315	1,315	0.61 %	100.00 %
	Selma	215,999	6,317	6,317	2.92 %	100.00 %
	Smithfield	215,999	11,292	11,292	5.23 %	100.00 %
	Wilson's Mills	215,999	2,534	2,534	1.17 %	100.00 %
	Zebulon (Johnston)	215,999	0	0	0.00 %	0.00 %
11	Bailey	206,121	568	568	0.28 %	100.00 %
	Bunn	206,121	327	327	0.16 %	100.00 %
	Castalia	206,121	264	264	0.13 %	100.00 %
	Dortches	206,121	1,082	1,082	0.52 %	100.00 %
	Elm City (Nash)	206,121	0	0	0.00 %	0.00 %
	Franklinton	206,121	2,456	2,456	1.19 %	100.00 %
	Henderson	206,121	15,060	15,060	7.31 %	100.00 %
	Kittrell	206,121	132	132	0.06 %	100.00 %
	Louisburg	206,121	3,064	3,064	1.49 %	100.00 %
	Middleburg	206,121	101	101	0.05 %	100.00 %
	Middlesex	206,121	912	912	0.44 %	100.00 %
	Momeyer	206,121	277	277	0.13 %	100.00 %
	Nashville	206,121	5,632	5,632	2.73 %	100.00 %

District - Municipality by County Report

District Plan: SBR22-8 Second Attempt

District	Municipality	Total District Population	Total Muni Population	District Pop in Muni	Percent of District Pop in Muni	Percent of Muni Pop in District
11	Red Oak	206,121	3,342	3,342	1.62 %	100.00 %
	Rocky Mount (Nash)	206,121	38,927	38,927	18.89 %	100.00 %
	Sharpsburg (Nash)	206,121	1,061	1,061	0.51 %	100.00 %
	Spring Hope	206,121	1,309	1,309	0.64 %	100.00 %
	Wake Forest (Franklin)	206,121	1,504	1,504	0.73 %	100.00 %
	Whitakers (Nash)	206,121	337	337	0.16 %	100.00 %
	Youngsville	206,121	2,016	2,016	0.98 %	100.00 %
12	Angier (Harnett)	200,794	4,709	4,709	2.35 %	100.00 %
	Benson (Harnett)	200,794	0	0	0.00 %	0.00 %
	Broadway (Harnett)	200,794	0	0	0.00 %	0.00 %
	Broadway (Lee)	200,794	1,267	1,267	0.63 %	100.00 %
	Coats	200,794	2,155	2,155	1.07 %	100.00 %
	Dunn	200,794	8,446	8,446	4.21 %	100.00 %
	Erwin	200,794	4,542	4,542	2.26 %	100.00 %
	Fuquay-Varina (Harnett)	200,794	0	0	0.00 %	0.00 %
	Lillington	200,794	4,735	4,735	2.36 %	100.00 %
	Sanford	200,794	30,261	30,261	15.07 %	100.00 %
13	Butner	198,411	8,397	8,397	4.23 %	100.00 %
	Creedmoor	198,411	4,866	4,866	2.45 %	100.00 %
	Durham (Wake)	198,411	269	269	0.14 %	100.00 %
	Oxford	198,411	8,628	8,628	4.35 %	100.00 %
	Raleigh (Wake)	198,411	466,106	88,167	44.44 %	18.92 %
	Stem	198,411	960	960	0.48 %	100.00 %
	Stovall	198,411	324	324	0.16 %	100.00 %
	Wake Forest (Wake)	198,411	46,097	3,639	1.83 %	7.89 %
14	Angier (Wake)	198,368	556	5	0.00 %	0.90 %
	Clayton (Wake)	198,368	0	0	0.00 %	0.00 %
	Fuquay-Varina (Wake)	198,368	34,152	2,779	1.40 %	8.14 %
	Garner	198,368	31,159	30,669	15.46 %	98.43 %
	Knightdale	198,368	19,435	12,398	6.25 %	63.79 %
	Raleigh (Wake)	198,368	466,106	101,541	51.19 %	21.78 %
15	Cary (Wake)	198,393	171,012	8,044	4.05 %	4.70 %
	Fuquay-Varina (Wake)	198,393	34,152	1,900	0.96 %	5.56 %
	Garner	198,393	31,159	490	0.25 %	1.57 %
	Holly Springs	198,393	41,239	2,777	1.40 %	6.73 %
	Raleigh (Wake)	198,393	466,106	159,867	80.58 %	34.30 %
16	Apex	198,361	58,780	10,191	5.14 %	17.34 %
	Cary (Wake)	198,361	171,012	111,445	56.18 %	65.17 %
	Durham (Wake)	198,361	269	0	0.00 %	0.00 %
	Morrisville (Wake)	198,361	29,423	29,423	14.83 %	100.00 %

District - Municipality by County Report

District Plan: SBR22-8 Second Attempt

District	Municipality	Total District Population	Total Muni Population	District Pop in Muni	Percent of District Pop in Muni	Percent of Muni Pop in District
16	Raleigh (Wake)	198,361	466,106	44,179	22.27 %	9.48 %
17	Angier (Wake)	198,379	556	551	0.28 %	99.10 %
	Apex	198,379	58,780	48,589	24.49 %	82.66 %
	Cary (Wake)	198,379	171,012	51,523	25.97 %	30.13 %
	Fuquay-Varina (Wake)	198,379	34,152	29,473	14.86 %	86.30 %
	Holly Springs	198,379	41,239	38,462	19.39 %	93.27 %
18	Clayton (Wake)	198,490	0	0	0.00 %	0.00 %
	Knightdale	198,490	19,435	7,037	3.55 %	36.21 %
	Raleigh (Wake)	198,490	466,106	72,352	36.45 %	15.52 %
	Rolesville	198,490	9,475	9,475	4.77 %	100.00 %
	Wake Forest (Wake)	198,490	46,097	42,458	21.39 %	92.11 %
	Wendell	198,490	9,793	9,793	4.93 %	100.00 %
	Zebulon (Wake)	198,490	6,903	6,903	3.48 %	100.00 %
19	Eastover	218,040	3,656	3,656	1.68 %	100.00 %
	Falcon (Cumberland)	218,040	324	324	0.15 %	100.00 %
	Fayetteville	218,040	208,501	111,167	50.98 %	53.32 %
	Godwin	218,040	128	128	0.06 %	100.00 %
	Hope Mills	218,040	17,808	17,808	8.17 %	100.00 %
	Linden	218,040	136	136	0.06 %	100.00 %
	Stedman	218,040	1,277	1,277	0.59 %	100.00 %
	Wade	218,040	638	638	0.29 %	100.00 %
20	Cary (Chatham)	199,272	3,709	3,709	1.86 %	100.00 %
	Chapel Hill (Durham)	199,272	2,906	2,906	1.46 %	100.00 %
	Durham (Durham)	199,272	283,093	115,188	57.80 %	40.69 %
	Goldston	199,272	234	234	0.12 %	100.00 %
	Morrisville (Durham)	199,272	207	207	0.10 %	100.00 %
	Pittsboro	199,272	4,537	4,537	2.28 %	100.00 %
	Raleigh (Durham)	199,272	1,559	233	0.12 %	14.95 %
	Siler City	199,272	7,702	7,702	3.87 %	100.00 %
21	Aberdeen	216,415	8,516	8,516	3.94 %	100.00 %
	Cameron	216,415	244	244	0.11 %	100.00 %
	Candor (Moore)	216,415	0	0	0.00 %	0.00 %
	Carthage	216,415	2,775	2,775	1.28 %	100.00 %
	Fayetteville	216,415	208,501	97,334	44.98 %	46.68 %
	Foxfire	216,415	1,288	1,288	0.60 %	100.00 %
	Pinebluff	216,415	1,473	1,473	0.68 %	100.00 %
	Pinehurst	216,415	17,581	17,581	8.12 %	100.00 %
	Robbins	216,415	1,168	1,168	0.54 %	100.00 %
	Southern Pines	216,415	15,545	15,545	7.18 %	100.00 %
	Spring Lake	216,415	11,660	11,660	5.39 %	100.00 %

District - Municipality by County Report

District Plan: SBR22-8 Second Attempt

District	Municipality	Total District Population	Total Muni Population	District Pop in Muni	Percent of District Pop in Muni	Percent of Muni Pop in District
21	Taylortown	216,415	634	634	0.29 %	100.00 %
	Vass	216,415	952	952	0.44 %	100.00 %
	Whispering Pines	216,415	4,987	4,987	2.30 %	100.00 %
22	Durham (Durham)	201,846	283,093	167,905	83.18 %	59.31 %
	Raleigh (Durham)	201,846	1,559	1,326	0.66 %	85.05 %
23	Carrboro	210,529	21,295	21,295	10.11 %	100.00 %
	Chapel Hill (Orange)	210,529	59,054	59,054	28.05 %	100.00 %
	Durham (Orange)	210,529	144	144	0.07 %	100.00 %
	Hillsborough	210,529	9,660	9,660	4.59 %	100.00 %
	Mebane (Orange)	210,529	3,171	3,171	1.51 %	100.00 %
	Milton	210,529	155	155	0.07 %	100.00 %
	Roxboro	210,529	8,134	8,134	3.86 %	100.00 %
	Yanceyville	210,529	1,937	1,937	0.92 %	100.00 %
24	East Laurinburg	202,786	234	234	0.12 %	100.00 %
	Fairmont	202,786	2,191	2,191	1.08 %	100.00 %
	Gibson	202,786	449	449	0.22 %	100.00 %
	Laurinburg	202,786	14,978	14,978	7.39 %	100.00 %
	Lumber Bridge	202,786	82	82	0.04 %	100.00 %
	Lumberton	202,786	19,025	19,025	9.38 %	100.00 %
	Marietta	202,786	111	111	0.05 %	100.00 %
	Maxton (Robeson)	202,786	1,902	1,902	0.94 %	100.00 %
	Maxton (Scotland)	202,786	208	208	0.10 %	100.00 %
	McDonald	202,786	94	94	0.05 %	100.00 %
	Orrum	202,786	59	59	0.03 %	100.00 %
	Parkton	202,786	504	504	0.25 %	100.00 %
	Pembroke	202,786	2,823	2,823	1.39 %	100.00 %
	Proctorville	202,786	121	121	0.06 %	100.00 %
	Raeford	202,786	4,559	4,559	2.25 %	100.00 %
	Raynham	202,786	60	60	0.03 %	100.00 %
	Red Springs (Hoke)	202,786	0	0	0.00 %	0.00 %
	Red Springs (Robeson)	202,786	3,087	3,087	1.52 %	100.00 %
	Rennert	202,786	275	275	0.14 %	100.00 %
	Rowland	202,786	885	885	0.44 %	100.00 %
	St. Pauls	202,786	2,045	2,045	1.01 %	100.00 %
	Wagram	202,786	615	615	0.30 %	100.00 %
25	Alamance	217,130	988	988	0.46 %	100.00 %
	Archdale (Randolph)	217,130	11,527	0	0.00 %	0.00 %
	Asheboro	217,130	27,156	1,217	0.56 %	4.48 %
	Burlington (Alamance)	217,130	55,481	55,481	25.55 %	100.00 %
	Elon	217,130	11,336	11,336	5.22 %	100.00 %

District - Municipality by County Report

District Plan: SBR22-8 Second Attempt

District	Municipality	Total District Population	Total Muni Population	District Pop in Muni	Percent of District Pop in Muni	Percent of Muni Pop in District
25	Franklinville	217,130	1,197	1,197	0.55 %	100.00 %
	Gibsonville (Alamance)	217,130	4,278	4,278	1.97 %	100.00 %
	Graham	217,130	17,157	17,157	7.90 %	100.00 %
	Green Level	217,130	3,152	3,152	1.45 %	100.00 %
	Haw River	217,130	2,252	2,252	1.04 %	100.00 %
	Liberty	217,130	2,655	2,655	1.22 %	100.00 %
	Mebane (Alamance)	217,130	14,626	14,626	6.74 %	100.00 %
	Ossipee	217,130	536	536	0.25 %	100.00 %
	Ramseur	217,130	1,774	1,774	0.82 %	100.00 %
	Randleman	217,130	4,595	4,595	2.12 %	100.00 %
	Staley	217,130	397	397	0.18 %	100.00 %
	Swepsonville	217,130	2,445	2,445	1.13 %	100.00 %
26	Burlington (Guilford)	217,918	1,822	1,822	0.84 %	100.00 %
	Eden	217,918	15,421	15,421	7.08 %	100.00 %
	Gibsonville (Guilford)	217,918	4,642	4,642	2.13 %	100.00 %
	Greensboro	217,918	299,035	65,210	29.92 %	21.81 %
	Madison	217,918	2,129	2,129	0.98 %	100.00 %
	Mayodan	217,918	2,418	2,418	1.11 %	100.00 %
	Pleasant Garden	217,918	5,000	5,000	2.29 %	100.00 %
	Reidsville	217,918	14,583	14,583	6.69 %	100.00 %
	Sedalia	217,918	676	676	0.31 %	100.00 %
	Stoneville	217,918	1,308	1,308	0.60 %	100.00 %
	Wentworth	217,918	2,662	2,662	1.22 %	100.00 %
	Whitsett	217,918	584	584	0.27 %	100.00 %
27	Archdale (Guilford)	212,689	380	380	0.18 %	100.00 %
	Greensboro	212,689	299,035	77,044	36.22 %	25.76 %
	High Point (Guilford)	212,689	107,321	107,321	50.46 %	100.00 %
	Jamestown	212,689	3,668	3,668	1.72 %	100.00 %
	Kernersville (Guilford)	212,689	502	502	0.24 %	100.00 %
	Oak Ridge	212,689	7,474	3	0.00 %	0.04 %
	Pleasant Garden	212,689	5,000	0	0.00 %	0.00 %
28	Greensboro	201,788	299,035	156,781	77.70 %	52.43 %
	Oak Ridge	201,788	7,474	7,471	3.70 %	99.96 %
	Stokesdale	201,788	5,924	5,924	2.94 %	100.00 %
	Summerfield	201,788	10,951	10,951	5.43 %	100.00 %
29	Ansonville	218,867	440	440	0.20 %	100.00 %
	Archdale (Randolph)	218,867	11,527	11,527	5.27 %	100.00 %
	Asheboro	218,867	27,156	25,939	11.85 %	95.52 %
	Biscoe	218,867	1,848	1,848	0.84 %	100.00 %
	Candor (Montgomery)	218,867	813	813	0.37 %	100.00 %

District - Municipality by County Report

District Plan: SBR22-8 Second Attempt

District	Municipality	Total District Population	Total Muni Population	District Pop in Muni	Percent of District Pop in Muni	Percent of Muni Pop in District
29	Dobbins Heights	218,867	687	687	0.31 %	100.00 %
	Ellerbe	218,867	864	864	0.39 %	100.00 %
	Hamlet	218,867	6,025	6,025	2.75 %	100.00 %
	High Point (Randolph)	218,867	8	8	0.00 %	100.00 %
	Hoffman	218,867	418	418	0.19 %	100.00 %
	Lilesville	218,867	395	395	0.18 %	100.00 %
	Marshville	218,867	2,522	2,522	1.15 %	100.00 %
	McFarlan	218,867	94	94	0.04 %	100.00 %
	Monroe	218,867	34,562	225	0.10 %	0.65 %
	Morven	218,867	329	329	0.15 %	100.00 %
	Mount Gilead	218,867	1,171	1,171	0.54 %	100.00 %
	Norman	218,867	100	100	0.05 %	100.00 %
	Peachland	218,867	390	390	0.18 %	100.00 %
	Polkton	218,867	2,250	2,250	1.03 %	100.00 %
	Rockingham	218,867	9,243	9,243	4.22 %	100.00 %
	Seagrove	218,867	235	235	0.11 %	100.00 %
	Star	218,867	806	806	0.37 %	100.00 %
	Thomasville (Randolph)	218,867	521	521	0.24 %	100.00 %
	Trinity	218,867	7,006	7,006	3.20 %	100.00 %
	Troy	218,867	2,850	2,850	1.30 %	100.00 %
	Wadesboro	218,867	5,008	5,008	2.29 %	100.00 %
	Waxhaw	218,867	20,534	0	0.00 %	0.00 %
	Wingate	218,867	4,055	4,055	1.85 %	100.00 %
30	Bermuda Run	211,642	3,120	3,120	1.47 %	100.00 %
	Cooleemee	211,642	940	940	0.44 %	100.00 %
	Denton	211,642	1,494	1,494	0.71 %	100.00 %
	High Point (Davidson)	211,642	6,646	6,646	3.14 %	100.00 %
	Lexington	211,642	19,632	19,632	9.28 %	100.00 %
	Midway	211,642	4,742	4,742	2.24 %	100.00 %
	Mocksville	211,642	5,900	5,900	2.79 %	100.00 %
	Thomasville (Davidson)	211,642	26,662	26,662	12.60 %	100.00 %
	Wallburg	211,642	3,051	3,051	1.44 %	100.00 %
31	Bethania	210,315	344	0	0.00 %	0.00 %
	Boonville	210,315	1,185	1,185	0.56 %	100.00 %
	Clemmons	210,315	21,163	21,163	10.06 %	100.00 %
	East Bend	210,315	634	634	0.30 %	100.00 %
	Jonesville	210,315	2,308	2,308	1.10 %	100.00 %
	Lewisville	210,315	13,381	13,381	6.36 %	100.00 %
	Winston-Salem	210,315	249,545	121,286	57.67 %	48.60 %
	Yadkinville	210,315	2,995	2,995	1.42 %	100.00 %

District - Municipality by County Report

District Plan: SBR22-8 Second Attempt

District	Municipality	Total District Population	Total Muni Population	District Pop in Muni	Percent of District Pop in Muni	Percent of Muni Pop in District
32	Bethania	209,489	344	344	0.16 %	100.00 %
	High Point (Forsyth)	209,489	84	84	0.04 %	100.00 %
	Kernersville (Forsyth)	209,489	25,947	25,947	12.39 %	100.00 %
	King (Forsyth)	209,489	591	591	0.28 %	100.00 %
	Rural Hall	209,489	3,351	3,351	1.60 %	100.00 %
	Tobaccoville (Forsyth)	209,489	2,578	2,578	1.23 %	100.00 %
	Walkertown	209,489	5,692	5,692	2.72 %	100.00 %
	Winston-Salem	209,489	249,545	128,259	61.22 %	51.40 %
33	Albemarle	209,379	16,432	16,432	7.85 %	100.00 %
	Badin	209,379	2,024	2,024	0.97 %	100.00 %
	China Grove	209,379	4,434	4,434	2.12 %	100.00 %
	Cleveland	209,379	846	846	0.40 %	100.00 %
	East Spencer	209,379	1,567	1,567	0.75 %	100.00 %
	Faith	209,379	819	819	0.39 %	100.00 %
	Granite Quarry	209,379	2,984	2,984	1.43 %	100.00 %
	Kannapolis (Rowan)	209,379	10,268	10,268	4.90 %	100.00 %
	Landis	209,379	3,690	3,690	1.76 %	100.00 %
	Locust (Stanly)	209,379	3,996	3,996	1.91 %	100.00 %
	Misenheimer	209,379	650	650	0.31 %	100.00 %
	New London	209,379	607	607	0.29 %	100.00 %
	Norwood	209,379	2,367	2,367	1.13 %	100.00 %
	Oakboro	209,379	2,128	2,128	1.02 %	100.00 %
	Red Cross	209,379	762	762	0.36 %	100.00 %
	Richfield	209,379	582	582	0.28 %	100.00 %
	Rockwell	209,379	2,302	2,302	1.10 %	100.00 %
	Salisbury	209,379	35,540	35,540	16.97 %	100.00 %
	Spencer	209,379	3,308	3,308	1.58 %	100.00 %
	Stanfield	209,379	1,585	1,585	0.76 %	100.00 %
34	Concord	217,563	105,240	105,240	48.37 %	100.00 %
	Harrisburg	217,563	18,967	18,967	8.72 %	100.00 %
	Kannapolis (Cabarrus)	217,563	42,846	42,846	19.69 %	100.00 %
	Locust (Cabarrus)	217,563	541	423	0.19 %	78.19 %
	Midland (Cabarrus)	217,563	4,684	4	0.00 %	0.09 %
	Mount Pleasant	217,563	1,671	1,671	0.77 %	100.00 %
35	Fairview	216,849	3,456	3,456	1.59 %	100.00 %
	Hemby Bridge	216,849	1,614	1,614	0.74 %	100.00 %
	Indian Trail	216,849	39,997	39,997	18.44 %	100.00 %
	Lake Park	216,849	3,269	3,269	1.51 %	100.00 %
	Locust (Cabarrus)	216,849	541	118	0.05 %	21.81 %
	Marvin	216,849	6,358	6,358	2.93 %	100.00 %

District - Municipality by County Report

District Plan: SBR22-8 Second Attempt

District	Municipality	Total District Population	Total Muni Population	District Pop in Muni	Percent of District Pop in Muni	Percent of Muni Pop in District
35	Midland (Cabarrus)	216,849	4,684	4,680	2.16 %	99.91 %
	Mineral Springs	216,849	3,159	3,159	1.46 %	100.00 %
	Mint Hill (Union)	216,849	6	6	0.00 %	100.00 %
	Monroe	216,849	34,562	34,337	15.83 %	99.35 %
	Stallings (Union)	216,849	15,728	15,728	7.25 %	100.00 %
	Unionville	216,849	6,643	6,643	3.06 %	100.00 %
	Waxhaw	216,849	20,534	20,534	9.47 %	100.00 %
	Weddington (Union)	216,849	13,176	13,176	6.08 %	100.00 %
	Wesley Chapel	216,849	8,681	8,681	4.00 %	100.00 %
36	Danbury	218,292	189	189	0.09 %	100.00 %
	Dobson	218,292	1,462	1,462	0.67 %	100.00 %
	Elkin (Surry)	218,292	4,049	4,049	1.85 %	100.00 %
	Elkin (Wilkes)	218,292	73	73	0.03 %	100.00 %
	King (Stokes)	218,292	6,606	6,606	3.03 %	100.00 %
	Mount Airy	218,292	10,676	10,676	4.89 %	100.00 %
	North Wilkesboro	218,292	4,382	4,382	2.01 %	100.00 %
	Pilot Mountain	218,292	1,440	1,440	0.66 %	100.00 %
	Ronda	218,292	438	438	0.20 %	100.00 %
	Taylorsville	218,292	2,320	2,320	1.06 %	100.00 %
	Tobaccoville (Stokes)	218,292	0	0	0.00 %	0.00 %
	Walnut Cove	218,292	1,586	1,586	0.73 %	100.00 %
	Wilkesboro	218,292	3,687	3,687	1.69 %	100.00 %
37	Charlotte	217,151	874,579	186,588	85.93 %	21.33 %
	Matthews	217,151	29,435	29,435	13.56 %	100.00 %
	Stallings (Mecklenburg)	217,151	384	11	0.01 %	2.86 %
	Weddington (Mecklenburg)	217,151	5	5	0.00 %	100.00 %
38	Charlotte	216,830	874,579	213,710	98.56 %	24.44 %
39	Charlotte	218,750	874,579	182,696	83.52 %	20.89 %
	Pineville	218,750	10,602	10,602	4.85 %	100.00 %
40	Charlotte	216,475	874,579	174,962	80.82 %	20.01 %
	Midland (Mecklenburg)	216,475	0	0	0.00 %	0.00 %
	Mint Hill (Mecklenburg)	216,475	26,444	26,444	12.22 %	100.00 %
	Stallings (Mecklenburg)	216,475	384	373	0.17 %	97.14 %
41	Charlotte	217,606	874,579	116,623	53.59 %	13.33 %
	Cornelius	217,606	31,412	12,421	5.71 %	39.54 %
	Davidson (Mecklenburg)	217,606	14,728	14,728	6.77 %	100.00 %
	Huntersville	217,606	61,376	51,709	23.76 %	84.25 %
42	Cornelius	215,363	31,412	18,991	8.82 %	60.46 %
	Davidson (Iredell)	215,363	378	378	0.18 %	100.00 %
	Harmony	215,363	543	543	0.25 %	100.00 %

District - Municipality by County Report

District Plan: SBR22-8 Second Attempt

District	Municipality	Total District Population	Total Muni Population	District Pop in Muni	Percent of District Pop in Muni	Percent of Muni Pop in District
42	Huntersville	215,363	61,376	9,667	4.49 %	15.75 %
	Love Valley	215,363	154	154	0.07 %	100.00 %
	Mooresville	215,363	50,193	50,193	23.31 %	100.00 %
	Statesville	215,363	28,419	28,419	13.20 %	100.00 %
	Troutman	215,363	3,698	3,698	1.72 %	100.00 %
43	Belmont	201,870	15,010	15,010	7.44 %	100.00 %
	Bessemer City	201,870	5,428	5,428	2.69 %	100.00 %
	Cramerton	201,870	5,296	5,296	2.62 %	100.00 %
	Dallas	201,870	5,927	5,927	2.94 %	100.00 %
	Gastonia	201,870	80,411	80,411	39.83 %	100.00 %
	Kings Mountain (Gaston)	201,870	1,110	1,110	0.55 %	100.00 %
	Lowell	201,870	3,654	3,654	1.81 %	100.00 %
	McAdenville	201,870	890	890	0.44 %	100.00 %
	Mount Holly	201,870	17,703	17,703	8.77 %	100.00 %
	Ranlo	201,870	4,511	4,511	2.23 %	100.00 %
	Spencer Mountain	201,870	0	0	0.00 %	0.00 %
	Stanley	201,870	3,963	3,946	1.95 %	99.57 %
44	Bessemer City	200,453	5,428	0	0.00 %	0.00 %
	Cherryville	200,453	6,078	6,078	3.03 %	100.00 %
	Connelly Springs	200,453	1,529	1,529	0.76 %	100.00 %
	Dellview	200,453	6	6	0.00 %	100.00 %
	Drexel	200,453	1,760	1,760	0.88 %	100.00 %
	Gastonia	200,453	80,411	0	0.00 %	0.00 %
	Glen Alpine	200,453	1,529	1,529	0.76 %	100.00 %
	Hickory (Burke)	200,453	79	79	0.04 %	100.00 %
	High Shoals	200,453	595	595	0.30 %	100.00 %
	Hildebran	200,453	1,679	1,679	0.84 %	100.00 %
	Lincolnton	200,453	11,091	11,091	5.53 %	100.00 %
	Long View (Burke)	200,453	735	735	0.37 %	100.00 %
	Maiden (Lincoln)	200,453	0	0	0.00 %	0.00 %
	Morganton	200,453	17,474	17,474	8.72 %	100.00 %
	Rhodhiss (Burke)	200,453	639	639	0.32 %	100.00 %
	Rutherford College (Burke)	200,453	1,226	1,226	0.61 %	100.00 %
	Stanley	200,453	3,963	17	0.01 %	0.43 %
	Valdese	200,453	4,689	4,689	2.34 %	100.00 %
45	Brookford	218,526	442	442	0.20 %	100.00 %
	Cajah's Mountain	218,526	2,722	2,722	1.25 %	100.00 %
	Catawba	218,526	702	702	0.32 %	100.00 %
	Cedar Rock	218,526	301	301	0.14 %	100.00 %
	Claremont	218,526	1,692	1,692	0.77 %	100.00 %

District - Municipality by County Report

District Plan: SBR22-8 Second Attempt

District	Municipality	Total District Population	Total Muni Population	District Pop in Muni	Percent of District Pop in Muni	Percent of Muni Pop in District
45	Conover	218,526	8,421	8,421	3.85 %	100.00 %
	Gamewell	218,526	3,702	65	0.03 %	1.76 %
	Granite Falls	218,526	4,965	4,965	2.27 %	100.00 %
	Hickory (Caldwell)	218,526	32	32	0.01 %	100.00 %
	Hickory (Catawba)	218,526	43,379	43,379	19.85 %	100.00 %
	Hudson	218,526	3,780	3,780	1.73 %	100.00 %
	Lenoir	218,526	18,352	13,830	6.33 %	75.36 %
	Long View (Catawba)	218,526	4,353	4,353	1.99 %	100.00 %
	Maiden (Catawba)	218,526	3,736	3,736	1.71 %	100.00 %
	Newton	218,526	13,148	13,148	6.02 %	100.00 %
	Rhodhiss (Caldwell)	218,526	358	358	0.16 %	100.00 %
	Rutherford College (Caldwell)	218,526	0	0	0.00 %	0.00 %
	Sawmills	218,526	5,020	5,020	2.30 %	100.00 %
46	Belwood	208,541	857	857	0.41 %	100.00 %
	Boiling Springs	208,541	4,615	4,615	2.21 %	100.00 %
	Bostic	208,541	355	355	0.17 %	100.00 %
	Casar	208,541	305	305	0.15 %	100.00 %
	Chimney Rock Village	208,541	140	140	0.07 %	100.00 %
	Earl	208,541	198	198	0.09 %	100.00 %
	Ellenboro	208,541	723	723	0.35 %	100.00 %
	Fallston	208,541	627	627	0.30 %	100.00 %
	Forest City	208,541	7,377	7,377	3.54 %	100.00 %
	Grover	208,541	802	802	0.38 %	100.00 %
	Kings Mountain (Cleveland)	208,541	10,032	10,032	4.81 %	100.00 %
	Kingstown	208,541	656	656	0.31 %	100.00 %
	Lake Lure	208,541	1,365	1,365	0.65 %	100.00 %
	Lattimore	208,541	406	406	0.19 %	100.00 %
	Lawndale	208,541	570	570	0.27 %	100.00 %
	Marion	208,541	7,717	7,717	3.70 %	100.00 %
	Mooresboro	208,541	293	293	0.14 %	100.00 %
	Old Fort	208,541	811	811	0.39 %	100.00 %
	Patterson Springs	208,541	571	571	0.27 %	100.00 %
	Polkville	208,541	516	516	0.25 %	100.00 %
	Ruth	208,541	347	347	0.17 %	100.00 %
	Rutherfordton	208,541	3,640	3,640	1.75 %	100.00 %
	Shelby	208,541	21,918	21,918	10.51 %	100.00 %
	Spindale	208,541	4,225	4,225	2.03 %	100.00 %
	Waco	208,541	310	310	0.15 %	100.00 %
47	Bakersville	209,958	450	450	0.21 %	100.00 %
	Banner Elk	209,958	1,049	1,049	0.50 %	100.00 %

District - Municipality by County Report

District Plan: SBR22-8 Second Attempt

District	Municipality	Total District Population	Total Muni Population	District Pop in Muni	Percent of District Pop in Muni	Percent of Muni Pop in District
47	Beech Mountain (Avery)	209,958	62	62	0.03 %	100.00 %
	Beech Mountain (Watauga)	209,958	613	613	0.29 %	100.00 %
	Blowing Rock (Caldwell)	209,958	91	91	0.04 %	100.00 %
	Blowing Rock (Watauga)	209,958	1,285	1,285	0.61 %	100.00 %
	Boone	209,958	19,092	19,092	9.09 %	100.00 %
	Burnsville	209,958	1,614	1,614	0.77 %	100.00 %
	Canton	209,958	4,422	4,422	2.11 %	100.00 %
	Clyde	209,958	1,368	1,368	0.65 %	100.00 %
	Crossnore	209,958	143	143	0.07 %	100.00 %
	Elk Park	209,958	542	542	0.26 %	100.00 %
	Gamewell	209,958	3,702	3,637	1.73 %	98.24 %
	Grandfather Village	209,958	95	95	0.05 %	100.00 %
	Hot Springs	209,958	520	520	0.25 %	100.00 %
	Jefferson	209,958	1,622	1,622	0.77 %	100.00 %
	Lansing	209,958	126	126	0.06 %	100.00 %
	Lenoir	209,958	18,352	4,522	2.15 %	24.64 %
	Mars Hill	209,958	2,007	2,007	0.96 %	100.00 %
	Marshall	209,958	777	777	0.37 %	100.00 %
	Newland	209,958	715	715	0.34 %	100.00 %
	Seven Devils (Avery)	209,958	38	38	0.02 %	100.00 %
	Seven Devils (Watauga)	209,958	275	275	0.13 %	100.00 %
	Sparta	209,958	1,834	1,834	0.87 %	100.00 %
	Spruce Pine	209,958	2,194	2,194	1.04 %	100.00 %
	Sugar Mountain	209,958	371	371	0.18 %	100.00 %
	West Jefferson	209,958	1,279	1,279	0.61 %	100.00 %
48	Asheville	202,531	94,589	42,861	21.16 %	45.31 %
	Biltmore Forest	202,531	1,409	1,409	0.70 %	100.00 %
	Columbus	202,531	1,060	1,060	0.52 %	100.00 %
	Flat Rock	202,531	3,486	3,486	1.72 %	100.00 %
	Fletcher	202,531	7,987	7,987	3.94 %	100.00 %
	Hendersonville	202,531	15,137	15,137	7.47 %	100.00 %
	Laurel Park	202,531	2,250	2,250	1.11 %	100.00 %
	Mills River	202,531	7,078	7,078	3.49 %	100.00 %
	Saluda (Henderson)	202,531	11	11	0.01 %	100.00 %
	Saluda (Polk)	202,531	620	620	0.31 %	100.00 %
	Tryon	202,531	1,562	1,562	0.77 %	100.00 %
49	Asheville	202,530	94,589	51,728	25.54 %	54.69 %
	Biltmore Forest	202,530	1,409	0	0.00 %	0.00 %
	Black Mountain	202,530	8,426	8,426	4.16 %	100.00 %
	Montreat	202,530	901	901	0.44 %	100.00 %

District - Municipality by County Report

District Plan: SBR22-8 Second Attempt

District	Municipality	Total District Population	Total Muni Population	District Pop in Muni	Percent of District Pop in Muni	Percent of Muni Pop in District
49	Weaverville	202,530	4,567	4,567	2.25 %	100.00 %
	Woodfin	202,530	7,936	7,936	3.92 %	100.00 %
50	Andrews	213,909	1,667	1,667	0.78 %	100.00 %
	Brevard	213,909	7,744	7,744	3.62 %	100.00 %
	Bryson City	213,909	1,558	1,558	0.73 %	100.00 %
	Dillsboro	213,909	213	213	0.10 %	100.00 %
	Fontana Dam	213,909	13	13	0.01 %	100.00 %
	Forest Hills	213,909	303	303	0.14 %	100.00 %
	Franklin	213,909	4,175	4,175	1.95 %	100.00 %
	Hayesville	213,909	461	461	0.22 %	100.00 %
	Highlands (Jackson)	213,909	12	12	0.01 %	100.00 %
	Highlands (Macon)	213,909	1,060	1,060	0.50 %	100.00 %
	Lake Santeetlah	213,909	38	38	0.02 %	100.00 %
	Maggie Valley	213,909	1,687	1,687	0.79 %	100.00 %
	Murphy	213,909	1,608	1,608	0.75 %	100.00 %
	Robbinsville	213,909	597	597	0.28 %	100.00 %
	Rosman	213,909	701	701	0.33 %	100.00 %
	Sylva	213,909	2,578	2,578	1.21 %	100.00 %
	Waynesville	213,909	10,140	10,140	4.74 %	100.00 %
	Webster	213,909	372	372	0.17 %	100.00 %
			Total:	**6,017,605**		

Total Districts Assigned: 50

Total Municipalities (by County) Statewide: 614

Fully Assigned Municipalities: 614

Partially Assigned Municipalities: 0

Fully Unassigned Municipalities: 0

Split Municipalities: 37

Splits Involving Population: 27

Whole-Split VTD Counts by District Report

District Plan: SBR22-8 Second Attempt

District	County	Whole VTDs	Split VTDs
1	Carteret	28	0
	Chowan	6	0
	Dare	16	0
	Hyde	7	0
	Pamlico	10	0
	Pasquotank	9	0
	Perquimans	7	0
	Washington	6	0
2	Beaufort	21	0
	Craven	21	0
	Lenoir	22	0
3	Bertie	12	0
	Camden	3	0
	Currituck	11	0
	Gates	6	0
	Halifax	23	0
	Hertford	13	0
	Martin	13	0
	Northampton	13	0
	Tyrrell	6	0
	Warren	14	0
4	Greene	10	0
	Wayne	28	0
	Wilson	24	0
5	Edgecombe	21	0
	Pitt	40	0
6	Onslow	24	0
7	New Hanover	40	0
8	Brunswick	25	0
	Columbus	26	0
	New Hanover	3	0
9	Bladen	17	0
	Duplin	19	0
	Jones	7	0
	Pender	20	0
	Sampson	22	0
10	Johnston	36	0
11	Franklin	18	0
	Nash	24	0
	Vance	12	0
12	Harnett	13	0
	Lee	10	0
	Sampson	1	0

Whole-Split VTD Counts by District Report

District Plan: SBR22-8 Second Attempt

District	County	Whole VTDs	Split VTDs
13	Granville	15	0
	Wake	33	1
14	Wake	33	0
15	Wake	41	4
16	Wake	36	1
17	Wake	25	1
18	Wake	32	1
19	Cumberland	57	0
20	Chatham	18	0
	Durham	22	0
21	Cumberland	19	0
	Moore	26	0
22	Durham	35	0
23	Caswell	9	0
	Orange	41	0
	Person	11	0
24	Hoke	15	0
	Robeson	39	0
	Scotland	7	0
25	Alamance	37	0
	Randolph	8	0
26	Guilford	34	0
	Rockingham	15	0
27	Guilford	66	0
28	Guilford	65	0
29	Anson	9	0
	Montgomery	14	0
	Randolph	14	0
	Richmond	16	0
	Union	9	0
30	Davidson	43	0
	Davie	14	0
31	Forsyth	46	0
	Yadkin	12	0
32	Forsyth	55	0
33	Rowan	41	0
	Stanly	22	0
34	Cabarrus	39	0
35	Cabarrus	1	0
	Union	43	0

Whole-Split VTD Counts by District Report

District Plan: SBR22-8 Second Attempt

District	County	Whole VTDs	Split VTDs
36	Alexander	10	0
	Stokes	18	0
	Surry	24	0
	Wilkes	27	0
37	Mecklenburg	48	0
38	Mecklenburg	35	0
39	Mecklenburg	40	0
40	Mecklenburg	41	0
41	Mecklenburg	27	0
42	Iredell	29	0
	Mecklenburg	4	0
43	Gaston	39	0
44	Burke	33	0
	Gaston	7	0
	Lincoln	23	0
45	Caldwell	13	0
	Catawba	40	0
46	Cleveland	21	0
	McDowell	17	0
	Rutherford	17	0
47	Alleghany	4	0
	Ashe	17	0
	Avery	19	0
	Caldwell	7	0
	Haywood	12	0
	Madison	12	0
	Mitchell	9	0
	Watauga	20	0
	Yancey	11	0
48	Buncombe	24	0
	Henderson	34	0
	Polk	7	0
49	Buncombe	55	0
50	Cherokee	16	0
	Clay	9	0
	Graham	4	0
	Haywood	17	0
	Jackson	13	0
	Macon	15	0
	Swain	5	0
	Transylvania	15	0
	Total:	**2,662**	

Whole-Split VTD Counts by District Report

District Plan: SBR22-8 Second Attempt

Total Districts Assigned: 50
Total VTDs Statewide: 2666
Fully Assigned VTDs: 2666
Partially Assigned VTDs: 0
Fully Unassigned VTDs: 0
Split VTDs: 4
Splits Involving Population: 4

Whole-Split VTD Counts by County Report

District Plan: SBR22-8 Second Attempt

County	Whole VTDs	Split VTDs
Alamance	37	0
Alexander	10	0
Alleghany	4	0
Anson	9	0
Ashe	17	0
Avery	19	0
Beaufort	21	0
Bertie	12	0
Bladen	17	0
Brunswick	25	0
Buncombe	79	0
Burke	33	0
Cabarrus	40	0
Caldwell	20	0
Camden	3	0
Carteret	28	0
Caswell	9	0
Catawba	40	0
Chatham	18	0
Cherokee	16	0
Chowan	6	0
Clay	9	0
Cleveland	21	0
Columbus	26	0
Craven	21	0
Cumberland	76	0
Currituck	11	0
Dare	16	0
Davidson	43	0
Davie	14	0
Duplin	19	0
Durham	57	0
Edgecombe	21	0
Forsyth	101	0
Franklin	18	0
Gaston	46	0
Gates	6	0
Graham	4	0
Granville	15	0
Greene	10	0
Guilford	165	0
Halifax	23	0
Harnett	13	0

Whole-Split VTD Counts by County Report

District Plan: SBR22-8 Second Attempt

County	Whole VTDs	Split VTDs
Haywood	29	0
Henderson	34	0
Hertford	13	0
Hoke	15	0
Hyde	7	0
Iredell	29	0
Jackson	13	0
Johnston	36	0
Jones	7	0
Lee	10	0
Lenoir	22	0
Lincoln	23	0
Macon	15	0
Madison	12	0
Martin	13	0
McDowell	17	0
Mecklenburg	195	0
Mitchell	9	0
Montgomery	14	0
Moore	26	0
Nash	24	0
New Hanover	43	0
Northampton	13	0
Onslow	24	0
Orange	41	0
Pamlico	10	0
Pasquotank	9	0
Pender	20	0
Perquimans	7	0
Person	11	0
Pitt	40	0
Polk	7	0
Randolph	22	0
Richmond	16	0
Robeson	39	0
Rockingham	15	0
Rowan	41	0
Rutherford	17	0
Sampson	23	0
Scotland	7	0
Stanly	22	0
Stokes	18	0
Surry	24	0

Whole-Split VTD Counts by County Report

District Plan: SBR22-8 Second Attempt

County	Whole VTDs	Split VTDs
Swain	5	0
Transylvania	15	0
Tyrrell	6	0
Union	52	0
Vance	12	0
Wake	200	4
Warren	14	0
Washington	6	0
Watauga	20	0
Wayne	28	0
Wilkes	27	0
Wilson	24	0
Yadkin	12	0
Yancey	11	0
Totals:	**2,662**	**4**

Total VTDs Statewide: 2666

Fully Assigned VTDs: 2666

Partially Assigned VTDs: 0

Fully Unassigned VTDs: 0

Total Districts Assigned: 50

Split VTDs: 4

Splits Involving Population: 4

Split VTD Detail Report

District Plan: SBR22-8 Second Attempt

County	VTD	District	Total VTD Population	VTD Pop in District	Percent of VTD Pop in District
Wake	01-51	13	1,454	234	16.09 %
		15	1,454	1,220	83.91 %
	12-01	15	9,426	553	5.87 %
		17	9,426	8,873	94.13 %
	13-01	15	10,658	5,914	55.49 %
		18	10,658	4,744	44.51 %
	18-08	15	6,727	4,794	71.27 %
		16	6,727	1,933	28.73 %
			Assigned Geography Total:	**28,265**	

Total VTDs Statewide: 2666

Fully Assigned VTDs: 2666

Partially Assigned VTDs: 0

Fully Unassigned VTDs: 0

Total Districts Assigned: 50

Split VTDs: 4

Splits Involving Population: 4

Incumbent-District Report

District Plan: SBR22-8 Second Attempt

Residence Set: NC Senate - 2/12/2022

Last Name	First Name	Party	Current District	District in this Plan
Alexander	W. Ted	R	44	46
Ballard	Deanna	R	45	47
Barnes	Lisa	R	11	11
Batch	Sydney	D	17	17
Bazemore	Ernestine	D	3	3
Berger	Philip	R	30	26
Blue	Daniel	D	14	14
Britt	Danny	R	13	24
Burgin	James	R	12	12
Chaudhuri	Jay	D	15	15
Clark	Robert	D	21	24
Corbin	Harold	R	50	50
Craven	David	R	26	29
Crawford	Sarah	D	18	18
Daniel	Warren	R	46	44
Davis	Donald	D	5	5
deViere	Kirk	D	19	19
Edwards	Charles	R	48	48
Fitch	Milton	D	4	4
Ford	Carl	R	33	33
Foushee	Valerie	D	23	23
Galey	Amy	R	24	25
Garrett	Michael	D	27	27
Harrington	Kathryn	R	43	43
Hise	Ralph	R	47	47
Jackson	Brent	R	10	9
Jackson	Jeffrey	D	37	37
Jarvis	Steven	R	29	30
Johnson	Matthew	R	35	35
Krawiec	Joyce	R	31	32
Lazzara	Michael	R	6	6
Lee	Michael	R	9	7
Lowe	Paul	D	32	32
Marcus	Natasha	D	41	41
Mayfield	Julie	D	49	49
McInnis	Thomas	R	25	21
Mohammed	Mujtaba	D	38	38
Murdock	Natalie	D	20	20
Newton	Paul	R	36	34
Nickel	George	D	16	16
Perry	Jim	R	7	2
Proctor	Dean	R	42	45

District plan definition file: 'SBR22-8 Second Attempt.csv', modified 2/16/2022 8:02 PM
Row shading indicates that the district in this plan is shared by more than one incumbent.
[G20-IncDist] - Generated 2/16/2022

Incumbent-District Report

District Plan: SBR22-8 Second Attempt

Residence Set: NC Senate - 2/12/2022

Last Name	First Name	Party	Current District	District in this Plan
Rabon	William	R	8	8
Robinson	Gladys	D	28	28
Salvador	DeAndrea	D	39	39
Sanderson	Norman	R	2	1
Sawyer	Vickie	R	34	42
Steinburg	Bob	R	1	1
Waddell	Joyce	D	40	40
Woodard	Mike	D	22	22

District-Incumbent Report

District Plan: SBR22-8 Second Attempt

Residence Set: NC Senate - 2/12/2022

District in this Plan	Last Name	First Name	Party	Current District
1	Sanderson	Norman	R	2
	Steinburg	Bob	R	1
2	Perry	Jim	R	7
3	Bazemore	Ernestine	D	3
4	Fitch	Milton	D	4
5	Davis	Donald	D	5
6	Lazzara	Michael	R	6
7	Lee	Michael	R	9
8	Rabon	William	R	8
9	Jackson	Brent	R	10
10				
11	Barnes	Lisa	R	11
12	Burgin	James	R	12
13				
14	Blue	Daniel	D	14
15	Chaudhuri	Jay	D	15
16	Nickel	George	D	16
17	Batch	Sydney	D	17
18	Crawford	Sarah	D	18
19	deViere	Kirk	D	19
20	Murdock	Natalie	D	20
21	McInnis	Thomas	R	25
22	Woodard	Mike	D	22
23	Foushee	Valerie	D	23
24	Britt	Danny	R	13
	Clark	Robert	D	21
25	Galey	Amy	R	24
26	Berger	Philip	R	30
27	Garrett	Michael	D	27
28	Robinson	Gladys	D	28
29	Craven	David	R	26
30	Jarvis	Steven	R	29
31				
32	Krawiec	Joyce	R	31
	Lowe	Paul	D	32
33	Ford	Carl	R	33
34	Newton	Paul	R	36
35	Johnson	Matthew	R	35
36				
37	Jackson	Jeffrey	D	37
38	Mohammed	Mujtaba	D	38
39	Salvador	DeAndrea	D	39

District-Incumbent Report

District Plan: SBR22-8 Second Attempt

Residence Set: NC Senate - 2/12/2022

District in this Plan	Last Name	First Name	Party	Current District
40	Waddell	Joyce	D	40
41	Marcus	Natasha	D	41
42	Sawyer	Vickie	R	34
43	Harrington	Kathryn	R	43
44	Daniel	Warren	R	46
45	Proctor	Dean	R	42
46	Alexander	W. Ted	R	44
47	Ballard	Deanna	R	45
	Hise	Ralph	R	47
48	Edwards	Charles	R	48
49	Mayfield	Julie	D	49
50	Corbin	Harold	R	50

SBR22-9

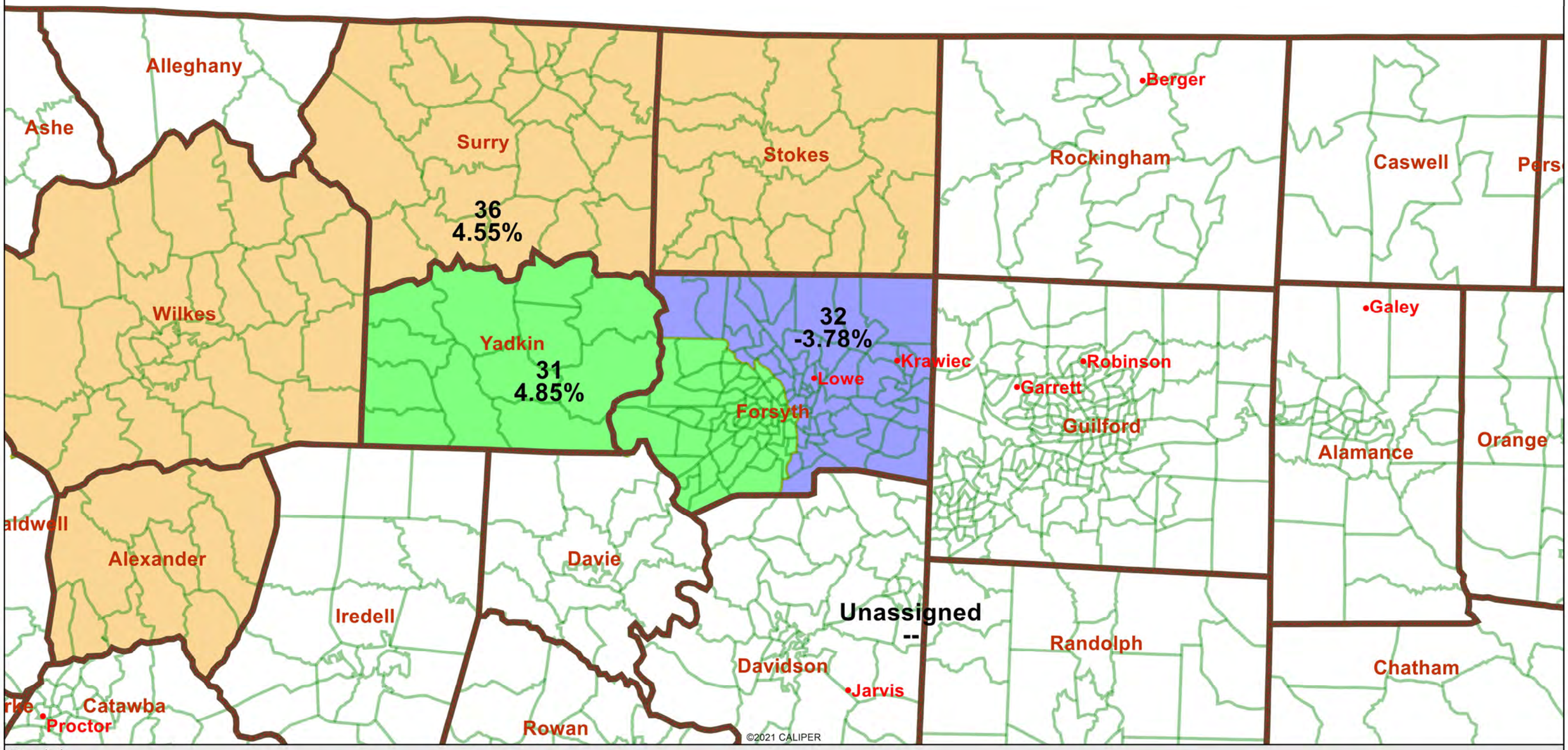

Description:

Population Deviation Report

District Plan: SBR22-9

District	Seats	Ideal Pop	Actual Pop	Deviation	Deviation %
31	1	208,788	218,910	10,122	4.85%
32	1	208,788	200,894	-7,894	-3.78%
36	1	208,788	218,292	9,504	4.55%
Totals:	**3**		**638,096**		

Deviation range: -3.78% to 4.85%

2020 Election Contest Report - US President-12654-

District Plan: SBR22-9

District	Rep	% Rep	Dem	% Dem	Lib	% Lib	Grn	% Grn	Cnst	% Cnst	W-I	% W-I
31	59,323	47.46%	63,561	50.85%	1,166	0.93%	284	0.23%	257	0.21%	396	0.32%
32	41,674	43.28%	53,235	55.28%	750	0.78%	243	0.25%	161	0.17%	230	0.24%
36	87,607	77.02%	24,903	21.89%	732	0.64%	127	0.11%	208	0.18%	173	0.15%
Unassigned	2,565,695	49.49%	2,538,806	48.98%	45,992	0.89%	11,532	0.22%	9,282	0.18%	12,515	0.24%
Total:	**2,754,299**	**49.91%**	**2,680,505**	**48.57%**	**48,640**	**0.88%**	**12,186**	**0.22%**	**9,908**	**0.18%**	**13,314**	**0.24%**

Candidates: Trump (Rep), Biden (Dem), Jorgensen (Lib), Hawkins (Grn), Blankenship (Cst)
Data Source: North Carolina State Board of Elections, 'statewide_precinct_sort' file, administrative precincts excluded.
District plan definition file: 'SBR22-9.csv', modified 2/16/2022 8:16 PM
[EL20-PRS-20G] - Generated 2/16/2022

2020 Election Contest Report - US Senate -12655-

District Plan: SBR22-9

District	Rep	% Rep	Dem	% Dem	Lib	% Lib	Cnst	% Cnst
31	58,373	47.10%	60,100	48.50%	3,941	3.18%	1,516	1.22%
32	39,654	41.57%	51,238	53.71%	3,145	3.30%	1,362	1.43%
36	80,986	71.91%	26,447	23.48%	3,211	2.85%	1,979	1.76%
Unassigned	2,482,356	48.33%	2,429,725	47.30%	161,101	3.14%	63,602	1.24%
Total:	**2,661,369**	**48.67%**	**2,567,510**	**46.95%**	**171,398**	**3.13%**	**68,459**	**1.25%**

Candidates: Tillis (Rep), Cunningham (Dem), Bray (Lib), Hayes (Cst)
Data Source: North Carolina State Board of Elections, 'statewide_precinct_sort' file, administrative precincts excluded.
District plan definition file: 'SBR22-9.csv', modified 2/16/2022 8:16 PM
[EL20-SEN-20G] - Generated 2/16/2022

2020 Election Contest Report - NC Governor 12656-

District Plan: SBR22-9

District	Dem	% Dem	Rep	% Rep	Lib	% Lib	Cnst	% Cnst
31	67,762	54.44%	54,875	44.09%	1,366	1.10%	468	0.38%
32	55,679	58.10%	38,509	40.19%	1,138	1.19%	503	0.52%
36	30,938	27.25%	81,387	71.70%	843	0.74%	346	0.30%
Unassigned	2,676,322	51.84%	2,407,691	46.64%	57,061	1.11%	21,639	0.42%
Total:	**2,830,701**	**51.50%**	**2,582,462**	**46.98%**	**60,408**	**1.10%**	**22,956**	**0.42%**

Candidates: Cooper (Dem), Forest (Rep), DiFiore (Lib), Pisano (Cst)
Data Source: North Carolina State Board of Elections, 'statewide_precinct_sort' file, administrative precincts excluded.
District plan definition file: 'SBR22-9.csv', modified 2/16/2022 8:16 PM
[EL20-GOV-20G] - Generated 2/16/2022

2020 Election Contest Report - NC Lieutenant Governor

District Plan: SBR22-9

District	Rep	% Rep	Dem	% Dem
31	61,789	50.46%	60,664	49.54%
32	42,259	44.68%	52,328	55.32%
36	86,786	77.55%	25,122	22.45%
Unassigned	2,606,142	51.22%	2,481,612	48.78%
Total:	**2,796,976**	**51.64%**	**2,619,726**	**48.36%**

Candidates: Robinson (Rep), Holley (Dem)
Data Source: North Carolina State Board of Elections, 'statewide_precinct_sort' file, administrative precincts excluded.
District plan definition file: 'SBR22-9.csv', modified 2/16/2022 8:16 PM
[EL20-LG-20G] - Generated 2/16/2022

2020 Election Contest Report - NC Attorney General

District Plan: SBR22-9

District	Dem	% Dem	Rep	% Rep
31	61,494	50.06%	61,348	49.94%
32	53,190	56.09%	41,634	43.91%
36	28,019	25.09%	83,634	74.91%
Unassigned	2,568,072	50.57%	2,509,681	49.43%
Total:	**2,710,775**	**50.13%**	**2,696,297**	**49.87%**

Candidates: Stein (Dem), O'Neill (Rep)
Data Source: North Carolina State Board of Elections, 'statewide_precinct_sort' file, administrative precincts excluded.
District plan definition file: 'SBR22-9.csv', modified 2/16/2022 8:16 PM
[EL20-AG-20G] - Generated 2/16/2022

2020 Election Contest Report - NC Auditor -12659-

District Plan: SBR22-9

District	Dem	% Dem	Rep	% Rep
31	62,873	51.94%	58,185	48.06%
32	53,675	57.15%	40,250	42.85%
36	27,894	25.24%	82,641	74.76%
Unassigned	2,582,931	51.31%	2,451,418	48.69%
Total:	**2,727,373**	**50.89%**	**2,632,494**	**49.11%**

Candidates: Wood (Dem), Street (Rep)
Data Source: North Carolina State Board of Elections, 'statewide_precinct_sort' file, administrative precincts excluded.
District plan definition file: 'SBR22-9.csv', modified 2/16/2022 8:16 PM
[EL20-AUD-20G] - Generated 2/16/2022

2020 Election Contest Report - NC Commissioner of Agriculture

District Plan: SBR22-9

District	Rep	% Rep	Dem	% Dem
31	65,141	53.56%	56,477	46.44%
32	43,687	46.38%	50,504	53.62%
36	88,287	79.29%	23,055	20.71%
Unassigned	2,700,885	53.44%	2,353,507	46.56%
Total:	**2,898,000**	**53.85%**	**2,483,543**	**46.15%**

Candidates: Troxler (Rep), Wadsworth (Dem)
Data Source: North Carolina State Board of Elections, 'statewide_precinct_sort' file, administrative precincts excluded.
District plan definition file: 'SBR22-9.csv', modified 2/16/2022 8:16 PM
[EL20-COA-20G] - Generated 2/16/2022

2020 Election Contest Report - NC Commissioner of Labor

District Plan: SBR22-9

District	Rep	% Rep	Dem	% Dem
31	60,307	49.92%	60,498	50.08%
32	41,150	43.85%	52,700	56.15%
36	84,567	76.40%	26,118	23.60%
Unassigned	2,537,082	50.41%	2,495,729	49.59%
Total:	**2,723,106**	**50.82%**	**2,635,045**	**49.18%**

Candidates: Dobson (Rep), Holmes (Dem)
Data Source: North Carolina State Board of Elections, 'statewide_precinct_sort' file, administrative precincts excluded.
District plan definition file: 'SBR22-9.csv', modified 2/16/2022 8:16 PM
[EL20-COL-20G] - Generated 2/16/2022

2020 Election Contest Report - NC Secretary of State

District Plan: SBR22-9

District	Dem	% Dem	Rep	% Rep
31	63,411	52.25%	57,940	47.75%
32	53,987	57.46%	39,973	42.54%
36	28,844	25.98%	82,175	74.02%
Unassigned	2,606,521	51.58%	2,447,227	48.42%
Total:	**2,752,763**	**51.17%**	**2,627,315**	**48.83%**

Candidates: Marshall (Dem), Sykes (Rep)
Data Source: North Carolina State Board of Elections, 'statewide_precinct_sort' file, administrative precincts excluded.
District plan definition file: 'SBR22-9.csv', modified 2/16/2022 8:16 PM
[EL20-SOS-20G] - Generated 2/16/2022

2020 Election Contest Report - NC Treasurer12663-

District Plan: SBR22-9

District	Rep	% Rep	Dem	% Dem
31	63,370	52.22%	57,973	47.78%
32	43,032	45.82%	50,880	54.18%
36	84,065	76.05%	26,477	23.95%
Unassigned	2,618,736	52.19%	2,399,251	47.81%
Total:	**2,809,203**	**52.57%**	**2,534,581**	**47.43%**

Candidates: Folwell (Rep), Chatterji (Dem)
Data Source: North Carolina State Board of Elections, 'statewide_precinct_sort' file, administrative precincts excluded.
District plan definition file: 'SBR22-9.csv', modified 2/16/2022 8:16 PM
[EL20-TRS-20G] - Generated 2/16/2022

2016 Election Contest Report - US President -12664-

District Plan: SBR22-9

District	Rep	% Rep	Dem	% Dem	Lib	% Lib	W-I	% W-I
31	53,540	48.87%	50,524	46.12%	3,642	3.32%	1,841	1.68%
32	36,354	42.06%	47,093	54.49%	2,131	2.47%	852	0.99%
36	78,292	75.18%	22,536	21.64%	2,387	2.29%	929	0.89%
Unassigned	2,191,563	49.48%	2,060,163	46.51%	121,769	2.75%	55,775	1.26%
Total:	**2,359,749**	**49.90%**	**2,180,316**	**46.10%**	**129,929**	**2.75%**	**59,397**	**1.26%**

Candidates: Trump (Rep), Clinton (Dem), Johnson (Lib)
Data Source: North Carolina State Board of Elections, 'statewide_precinct_sort' file, administrative precincts excluded.
District plan definition file: 'SBR22-9.csv', modified 2/16/2022 8:16 PM
[EL20-PRS-16G] - Generated 2/16/2022

2016 Election Contest Report - NC Lieutenant Governor

District Plan: SBR22-9

District	Rep	% Rep	Dem	% Dem	Lib	% Lib
31	57,189	53.49%	46,684	43.67%	3,041	2.84%
32	36,545	43.29%	45,598	54.01%	2,276	2.70%
36	75,462	74.54%	23,309	23.02%	2,464	2.43%
Unassigned	2,221,423	51.48%	1,969,384	45.64%	124,579	2.89%
Total:	**2,390,619**	**51.88%**	**2,084,975**	**45.25%**	**132,360**	**2.87%**

Candidates: Forest (Rep), Coleman (Dem), Cole (Lib)
Data Source: North Carolina State Board of Elections, 'statewide_precinct_sort' file, administrative precincts excluded.
District plan definition file: 'SBR22-9.csv', modified 2/16/2022 8:16 PM
[EL20-LG-16G] - Generated 2/16/2022

Election Contest Report - 2016/2020 Composite

District Plan: SBR22-9

District	Dem	% Dem	Rep	% Rep
31	59,335	49.40%	59,282	49.36%
32	51,676	55.49%	40,393	43.37%
36	26,139	23.71%	82,991	75.28%
Unassigned	2,430,169	48.94%	2,478,325	49.91%
Total:	**2,567,319**	**48.54%**	**2,660,991**	**50.31%**

Values represent average vote count from 12 contests: 2016 President and Lieutenant Governor; 2020 President, US Senate, Governor, Lieutenant Governor, Attorney General, Auditor, Commissioner of Agriculture, Commissioner of Labor, Secretary of State, and Treasurer.

Data Source: North Carolina State Board of Elections, 'statewide_precinct_sort' files, administrative precincts excluded.

District plan definition file: 'SBR22-9.csv', modified 2/16/2022 8:16 PM

[EL20-CMP-1620G] - Generated 2/16/2022

County - District Report

District Plan: SBR22-9

County	District	Total County Population	Total District Population	County Pop in District	Percent of County Pop in District	Percent of District Pop in County
Alexander	36	36,444	218,292	36,444	100.00 %	16.70 %
Forsyth	31	382,590	218,910	181,696	47.49 %	83.00 %
	32	382,590	200,894	200,894	52.51 %	100.00 %
Stokes	36	44,520	218,292	44,520	100.00 %	20.39 %
Surry	36	71,359	218,292	71,359	100.00 %	32.69 %
Wilkes	36	65,969	218,292	65,969	100.00 %	30.22 %
Yadkin	31	37,214	218,910	37,214	100.00 %	17.00 %
			Assigned Geography Total:	**638,096**		

Report display: all assigned counties

Total Counties Statewide: 100

Fully Assigned Counties: 6

Partially Assigned Counties: 0

Fully Unassigned Counties: 94

Total Districts Assigned: 3

Split Counties: 1

District - County Report

District Plan: SBR22-9

District	County	Total District Population	Total County Population	District Pop in County	Percent of District Pop in County	Percent of County Pop in District
31	Forsyth	218,910	382,590	181,696	83.00 %	47.49 %
	Yadkin	218,910	37,214	37,214	17.00 %	100.00 %
32	Forsyth	200,894	382,590	200,894	100.00 %	52.51 %
36	Alexander	218,292	36,444	36,444	16.70 %	100.00 %
	Stokes	218,292	44,520	44,520	20.39 %	100.00 %
	Surry	218,292	71,359	71,359	32.69 %	100.00 %
	Wilkes	218,292	65,969	65,969	30.22 %	100.00 %
Unassigned	Alamance	9,801,292	171,415	171,415	1.75 %	100.00 %
	Alleghany	9,801,292	10,888	10,888	0.11 %	100.00 %
	Anson	9,801,292	22,055	22,055	0.23 %	100.00 %
	Ashe	9,801,292	26,577	26,577	0.27 %	100.00 %
	Avery	9,801,292	17,806	17,806	0.18 %	100.00 %
	Beaufort	9,801,292	44,652	44,652	0.46 %	100.00 %
	Bertie	9,801,292	17,934	17,934	0.18 %	100.00 %
	Bladen	9,801,292	29,606	29,606	0.30 %	100.00 %
	Brunswick	9,801,292	136,693	136,693	1.39 %	100.00 %
	Buncombe	9,801,292	269,452	269,452	2.75 %	100.00 %
	Burke	9,801,292	87,570	87,570	0.89 %	100.00 %
	Cabarrus	9,801,292	225,804	225,804	2.30 %	100.00 %
	Caldwell	9,801,292	80,652	80,652	0.82 %	100.00 %
	Camden	9,801,292	10,355	10,355	0.11 %	100.00 %
	Carteret	9,801,292	67,686	67,686	0.69 %	100.00 %
	Caswell	9,801,292	22,736	22,736	0.23 %	100.00 %
	Catawba	9,801,292	160,610	160,610	1.64 %	100.00 %
	Chatham	9,801,292	76,285	76,285	0.78 %	100.00 %
	Cherokee	9,801,292	28,774	28,774	0.29 %	100.00 %
	Chowan	9,801,292	13,708	13,708	0.14 %	100.00 %
	Clay	9,801,292	11,089	11,089	0.11 %	100.00 %
	Cleveland	9,801,292	99,519	99,519	1.02 %	100.00 %
	Columbus	9,801,292	50,623	50,623	0.52 %	100.00 %
	Craven	9,801,292	100,720	100,720	1.03 %	100.00 %
	Cumberland	9,801,292	334,728	334,728	3.42 %	100.00 %
	Currituck	9,801,292	28,100	28,100	0.29 %	100.00 %
	Dare	9,801,292	36,915	36,915	0.38 %	100.00 %
	Davidson	9,801,292	168,930	168,930	1.72 %	100.00 %
	Davie	9,801,292	42,712	42,712	0.44 %	100.00 %
	Duplin	9,801,292	48,715	48,715	0.50 %	100.00 %
	Durham	9,801,292	324,833	324,833	3.31 %	100.00 %
	Edgecombe	9,801,292	48,900	48,900	0.50 %	100.00 %
	Franklin	9,801,292	68,573	68,573	0.70 %	100.00 %
	Gaston	9,801,292	227,943	227,943	2.33 %	100.00 %
	Gates	9,801,292	10,478	10,478	0.11 %	100.00 %

District - County Report

District Plan: SBR22-9

District	County	Total District Population	Total County Population	District Pop in County	Percent of District Pop in County	Percent of County Pop in District
Unassigned	Graham	9,801,292	8,030	8,030	0.08 %	100.00 %
	Granville	9,801,292	60,992	60,992	0.62 %	100.00 %
	Greene	9,801,292	20,451	20,451	0.21 %	100.00 %
	Guilford	9,801,292	541,299	541,299	5.52 %	100.00 %
	Halifax	9,801,292	48,622	48,622	0.50 %	100.00 %
	Harnett	9,801,292	133,568	133,568	1.36 %	100.00 %
	Haywood	9,801,292	62,089	62,089	0.63 %	100.00 %
	Henderson	9,801,292	116,281	116,281	1.19 %	100.00 %
	Hertford	9,801,292	21,552	21,552	0.22 %	100.00 %
	Hoke	9,801,292	52,082	52,082	0.53 %	100.00 %
	Hyde	9,801,292	4,589	4,589	0.05 %	100.00 %
	Iredell	9,801,292	186,693	186,693	1.90 %	100.00 %
	Jackson	9,801,292	43,109	43,109	0.44 %	100.00 %
	Johnston	9,801,292	215,999	215,999	2.20 %	100.00 %
	Jones	9,801,292	9,172	9,172	0.09 %	100.00 %
	Lee	9,801,292	63,285	63,285	0.65 %	100.00 %
	Lenoir	9,801,292	55,122	55,122	0.56 %	100.00 %
	Lincoln	9,801,292	86,810	86,810	0.89 %	100.00 %
	Macon	9,801,292	37,014	37,014	0.38 %	100.00 %
	Madison	9,801,292	21,193	21,193	0.22 %	100.00 %
	Martin	9,801,292	22,031	22,031	0.22 %	100.00 %
	McDowell	9,801,292	44,578	44,578	0.45 %	100.00 %
	Mecklenburg	9,801,292	1,115,482	1,115,482	11.38 %	100.00 %
	Mitchell	9,801,292	14,903	14,903	0.15 %	100.00 %
	Montgomery	9,801,292	25,751	25,751	0.26 %	100.00 %
	Moore	9,801,292	99,727	99,727	1.02 %	100.00 %
	Nash	9,801,292	94,970	94,970	0.97 %	100.00 %
	New Hanover	9,801,292	225,702	225,702	2.30 %	100.00 %
	Northampton	9,801,292	17,471	17,471	0.18 %	100.00 %
	Onslow	9,801,292	204,576	204,576	2.09 %	100.00 %
	Orange	9,801,292	148,696	148,696	1.52 %	100.00 %
	Pamlico	9,801,292	12,276	12,276	0.13 %	100.00 %
	Pasquotank	9,801,292	40,568	40,568	0.41 %	100.00 %
	Pender	9,801,292	60,203	60,203	0.61 %	100.00 %
	Perquimans	9,801,292	13,005	13,005	0.13 %	100.00 %
	Person	9,801,292	39,097	39,097	0.40 %	100.00 %
	Pitt	9,801,292	170,243	170,243	1.74 %	100.00 %
	Polk	9,801,292	19,328	19,328	0.20 %	100.00 %
	Randolph	9,801,292	144,171	144,171	1.47 %	100.00 %
	Richmond	9,801,292	42,946	42,946	0.44 %	100.00 %
	Robeson	9,801,292	116,530	116,530	1.19 %	100.00 %
	Rockingham	9,801,292	91,096	91,096	0.93 %	100.00 %

District - County Report

District Plan: SBR22-9

District	County	Total District Population	Total County Population	District Pop in County	Percent of District Pop in County	Percent of County Pop in District
Unassigned	Rowan	9,801,292	146,875	146,875	1.50 %	100.00 %
	Rutherford	9,801,292	64,444	64,444	0.66 %	100.00 %
	Sampson	9,801,292	59,036	59,036	0.60 %	100.00 %
	Scotland	9,801,292	34,174	34,174	0.35 %	100.00 %
	Stanly	9,801,292	62,504	62,504	0.64 %	100.00 %
	Swain	9,801,292	14,117	14,117	0.14 %	100.00 %
	Transylvania	9,801,292	32,986	32,986	0.34 %	100.00 %
	Tyrrell	9,801,292	3,245	3,245	0.03 %	100.00 %
	Union	9,801,292	238,267	238,267	2.43 %	100.00 %
	Vance	9,801,292	42,578	42,578	0.43 %	100.00 %
	Wake	9,801,292	1,129,410	1,129,410	11.52 %	100.00 %
	Warren	9,801,292	18,642	18,642	0.19 %	100.00 %
	Washington	9,801,292	11,003	11,003	0.11 %	100.00 %
	Watauga	9,801,292	54,086	54,086	0.55 %	100.00 %
	Wayne	9,801,292	117,333	117,333	1.20 %	100.00 %
	Wilson	9,801,292	78,784	78,784	0.80 %	100.00 %
	Yancey	9,801,292	18,470	18,470	0.19 %	100.00 %
			Total:	**10,439,388**		

Total Districts Assigned: 3

Total Counties Statewide: 100

Fully Assigned Counties: 6

Partially Assigned Counties: 0

Fully Unassigned Counties: 94

Split Counties: 1

Municipality - District Report

District Plan: SBR22-9

Municipality	District	Total Muni Population	Total District Population	Muni Pop in District	Percent of Muni Pop in District	Percent of District Pop in Muni
Bethania	31	344	218,910	0	0.00 %	0.00 %
	32	344	200,894	344	100.00 %	0.17 %
Boonville	31	1,185	218,910	1,185	100.00 %	0.54 %
Clemmons	31	21,163	218,910	21,163	100.00 %	9.67 %
Danbury	36	189	218,292	189	100.00 %	0.09 %
Dobson	36	1,462	218,292	1,462	100.00 %	0.67 %
East Bend	31	634	218,910	634	100.00 %	0.29 %
Elkin	36	4,122	218,292	4,122	100.00 %	1.89 %
High Point	32	114,059	200,894	84	0.07 %	0.04 %
	Unassigned	*114,059*	*9,801,292*	*113,975*	*99.93 %*	*1.16 %*
Jonesville	31	2,308	218,910	2,308	100.00 %	1.05 %
Kernersville	32	26,449	200,894	25,947	98.10 %	12.92 %
	Unassigned	*26,449*	*9,801,292*	*502*	*1.90 %*	*0.01 %*
King	32	7,197	200,894	591	8.21 %	0.29 %
	36	7,197	218,292	6,606	91.79 %	3.03 %
Lewisville	31	13,381	218,910	13,381	100.00 %	6.11 %
Mount Airy	36	10,676	218,292	10,676	100.00 %	4.89 %
North Wilkesboro	36	4,382	218,292	4,382	100.00 %	2.01 %
Pilot Mountain	36	1,440	218,292	1,440	100.00 %	0.66 %
Ronda	36	438	218,292	438	100.00 %	0.20 %
Rural Hall	32	3,351	200,894	3,351	100.00 %	1.67 %
Taylorsville	36	2,320	218,292	2,320	100.00 %	1.06 %
Tobaccoville	32	2,578	200,894	2,578	100.00 %	1.28 %
	36	2,578	218,292	0	0.00 %	0.00 %
Walkertown	32	5,692	200,894	5,692	100.00 %	2.83 %
Walnut Cove	36	1,586	218,292	1,586	100.00 %	0.73 %
Wilkesboro	36	3,687	218,292	3,687	100.00 %	1.69 %
Winston-Salem	31	249,545	218,910	129,881	52.05 %	59.33 %
	32	249,545	200,894	119,664	47.95 %	59.57 %
Yadkinville	31	2,995	218,910	2,995	100.00 %	1.37 %
			Assigned Geography Total:	**366,706**		

Report display: all municipalities

Total Municipalities Statewide: 553

Fully Assigned Municipalities: 22

Partially Assigned Municipalities: 2

Fully Unassigned Municipalities: 529

Total Districts Assigned: 3

Split Municipalities: 6

Splits Involving Population: 4

Municipality by County - District Report

District Plan: SBR22-9

Municipality	District	Total Muni Population	Total District Population	Muni Pop in District	Percent of Muni Pop in District	Percent of District Pop in Muni
Bethania	31	344	218,910	0	0.00 %	0.00 %
	32	344	200,894	344	100.00 %	0.17 %
Boonville	31	1,185	218,910	1,185	100.00 %	0.54 %
Clemmons	31	21,163	218,910	21,163	100.00 %	9.67 %
Danbury	36	189	218,292	189	100.00 %	0.09 %
Dobson	36	1,462	218,292	1,462	100.00 %	0.67 %
East Bend	31	634	218,910	634	100.00 %	0.29 %
Elkin (Surry)	36	4,049	218,292	4,049	100.00 %	1.85 %
Elkin (Wilkes)	36	73	218,292	73	100.00 %	0.03 %
High Point (Forsyth)	32	84	200,894	84	100.00 %	0.04 %
Jonesville	31	2,308	218,910	2,308	100.00 %	1.05 %
Kernersville (Forsyth)	32	25,947	200,894	25,947	100.00 %	12.92 %
King (Forsyth)	32	591	200,894	591	100.00 %	0.29 %
King (Stokes)	36	6,606	218,292	6,606	100.00 %	3.03 %
Lewisville	31	13,381	218,910	13,381	100.00 %	6.11 %
Mount Airy	36	10,676	218,292	10,676	100.00 %	4.89 %
North Wilkesboro	36	4,382	218,292	4,382	100.00 %	2.01 %
Pilot Mountain	36	1,440	218,292	1,440	100.00 %	0.66 %
Ronda	36	438	218,292	438	100.00 %	0.20 %
Rural Hall	32	3,351	200,894	3,351	100.00 %	1.67 %
Taylorsville	36	2,320	218,292	2,320	100.00 %	1.06 %
Tobaccoville (Forsyth)	32	2,578	200,894	2,578	100.00 %	1.28 %
Tobaccoville (Stokes)	36	0	218,292	0	0.00 %	0.00 %
Walkertown	32	5,692	200,894	5,692	100.00 %	2.83 %
Walnut Cove	36	1,586	218,292	1,586	100.00 %	0.73 %
Wilkesboro	36	3,687	218,292	3,687	100.00 %	1.69 %
Winston-Salem	31	249,545	218,910	129,881	52.05 %	59.33 %
	32	249,545	200,894	119,664	47.95 %	59.57 %
Yadkinville	31	2,995	218,910	2,995	100.00 %	1.37 %
			Assigned Geography Total:	**366,706**		

Report display: all municipalities

Total Municipalities (by County) Statewide: 614

Fully Assigned Municipalities: 27

Partially Assigned Municipalities: 0

Fully Unassigned Municipalities: 587

Total Districts Assigned: 3

Split Municipalities: 2

Splits Involving Population: 1

District plan definition file: 'SBR22-9.csv', modified 2/16/2022 8:16 PM

Municipalities derive from the 2020 Census Redistricting Data (P.L. 94-171) Shapefiles. Population figures are based on the associated Summary File.

Note that for the purposes of this report, portions of municipalities in different counties are treated separately.

[G20-MbCD] - Generated 2/16/2022

District - Municipality by County Report

District Plan: SBR22-9

District	Municipality	Total District Population	Total Muni Population	District Pop in Muni	Percent of District Pop in Muni	Percent of Muni Pop in District
31	Bethania	218,910	344	0	0.00 %	0.00 %
	Boonville	218,910	1,185	1,185	0.54 %	100.00 %
	Clemmons	218,910	21,163	21,163	9.67 %	100.00 %
	East Bend	218,910	634	634	0.29 %	100.00 %
	Jonesville	218,910	2,308	2,308	1.05 %	100.00 %
	Lewisville	218,910	13,381	13,381	6.11 %	100.00 %
	Winston-Salem	218,910	249,545	129,881	59.33 %	52.05 %
	Yadkinville	218,910	2,995	2,995	1.37 %	100.00 %
32	Bethania	200,894	344	344	0.17 %	100.00 %
	High Point (Forsyth)	200,894	84	84	0.04 %	100.00 %
	Kernersville (Forsyth)	200,894	25,947	25,947	12.92 %	100.00 %
	King (Forsyth)	200,894	591	591	0.29 %	100.00 %
	Rural Hall	200,894	3,351	3,351	1.67 %	100.00 %
	Tobaccoville (Forsyth)	200,894	2,578	2,578	1.28 %	100.00 %
	Walkertown	200,894	5,692	5,692	2.83 %	100.00 %
	Winston-Salem	200,894	249,545	119,664	59.57 %	47.95 %
36	Danbury	218,292	189	189	0.09 %	100.00 %
	Dobson	218,292	1,462	1,462	0.67 %	100.00 %
	Elkin (Surry)	218,292	4,049	4,049	1.85 %	100.00 %
	Elkin (Wilkes)	218,292	73	73	0.03 %	100.00 %
	King (Stokes)	218,292	6,606	6,606	3.03 %	100.00 %
	Mount Airy	218,292	10,676	10,676	4.89 %	100.00 %
	North Wilkesboro	218,292	4,382	4,382	2.01 %	100.00 %
	Pilot Mountain	218,292	1,440	1,440	0.66 %	100.00 %
	Ronda	218,292	438	438	0.20 %	100.00 %
	Taylorsville	218,292	2,320	2,320	1.06 %	100.00 %
	Tobaccoville (Stokes)	218,292	0	0	0.00 %	0.00 %
	Walnut Cove	218,292	1,586	1,586	0.73 %	100.00 %
	Wilkesboro	218,292	3,687	3,687	1.69 %	100.00 %
			Total:	**366,706**		

Total Districts Assigned: 3

Total Municipalities (by County) Statewide: 614

Fully Assigned Municipalities: 27

Partially Assigned Municipalities: 0

Fully Unassigned Municipalities: 587

Split Municipalities: 2

Splits Involving Population: 1

Whole-Split VTD Counts by District Report

District Plan: SBR22-9

District	County	Whole VTDs	Split VTDs
31	Forsyth	49	0
	Yadkin	12	0
32	Forsyth	52	0
36	Alexander	10	0
	Stokes	18	0
	Surry	24	0
	Wilkes	27	0
	Total:	**192**	

Total Districts Assigned: 3

Total VTDs Statewide: 2666

Fully Assigned VTDs: 192

Partially Assigned VTDs: 0

Fully Unassigned VTDs: 2474

Split VTDs: 0

Splits Involving Population: 0

Whole-Split VTD Counts by County Report

District Plan: SBR22-9

County	Whole VTDs	Split VTDs
Alamance	37	0
Alexander	10	0
Alleghany	4	0
Anson	9	0
Ashe	17	0
Avery	19	0
Beaufort	21	0
Bertie	12	0
Bladen	17	0
Brunswick	25	0
Buncombe	79	0
Burke	33	0
Cabarrus	40	0
Caldwell	20	0
Camden	3	0
Carteret	28	0
Caswell	9	0
Catawba	40	0
Chatham	18	0
Cherokee	16	0
Chowan	6	0
Clay	9	0
Cleveland	21	0
Columbus	26	0
Craven	21	0
Cumberland	76	0
Currituck	11	0
Dare	16	0
Davidson	43	0
Davie	14	0
Duplin	19	0
Durham	57	0
Edgecombe	21	0
Forsyth	101	0
Franklin	18	0
Gaston	46	0
Gates	6	0
Graham	4	0
Granville	15	0
Greene	10	0
Guilford	165	0
Halifax	23	0
Harnett	13	0

Whole-Split VTD Counts by County Report

District Plan: SBR22-9

County	Whole VTDs	Split VTDs
Haywood	29	0
Henderson	34	0
Hertford	13	0
Hoke	15	0
Hyde	7	0
Iredell	29	0
Jackson	13	0
Johnston	36	0
Jones	7	0
Lee	10	0
Lenoir	22	0
Lincoln	23	0
Macon	15	0
Madison	12	0
Martin	13	0
McDowell	17	0
Mecklenburg	195	0
Mitchell	9	0
Montgomery	14	0
Moore	26	0
Nash	24	0
New Hanover	43	0
Northampton	13	0
Onslow	24	0
Orange	41	0
Pamlico	10	0
Pasquotank	9	0
Pender	20	0
Perquimans	7	0
Person	11	0
Pitt	40	0
Polk	7	0
Randolph	22	0
Richmond	16	0
Robeson	39	0
Rockingham	15	0
Rowan	41	0
Rutherford	17	0
Sampson	23	0
Scotland	7	0
Stanly	22	0
Stokes	18	0
Surry	24	0

Whole-Split VTD Counts by County Report

District Plan: SBR22-9

County	Whole VTDs	Split VTDs
Swain	5	0
Transylvania	15	0
Tyrrell	6	0
Union	52	0
Vance	12	0
Wake	204	0
Warren	14	0
Washington	6	0
Watauga	20	0
Wayne	28	0
Wilkes	27	0
Wilson	24	0
Yadkin	12	0
Yancey	11	0
Totals:	**2,666**	**0**

Total VTDs Statewide: 2666

Fully Assigned VTDs: 192

Partially Assigned VTDs: 0

Fully Unassigned VTDs: 2474

Total Districts Assigned: 3

Split VTDs: 0

Splits Involving Population: 0

Split VTD Detail Report

District Plan: SBR22-9

County	VTD	District	Total VTD Population	VTD Pop in District	Percent of VTD Pop in District
			Assigned Geography Total:		

Total VTDs Statewide: 2666

Fully Assigned VTDs: 192

Partially Assigned VTDs: 0

Fully Unassigned VTDs: 2474

Total Districts Assigned: 3

Split VTDs: 0

Splits Involving Population: 0

Incumbent-District Report

District Plan: SBR22-9

Residence Set: NC Senate - 2/12/2022

Last Name	First Name	Party	Current District	District in this Plan
Krawiec	Joyce	R	31	32
Lowe	Paul	D	32	32

District plan definition file: 'SBR22-9.csv', modified 2/16/2022 8:16 PM
Row shading indicates that the district in this plan is shared by more than one incumbent.
[G20-IncDist] - Generated 2/16/2022

District-Incumbent Report

District Plan: SBR22-9

Residence Set: NC Senate - 2/12/2022

District in this Plan	Last Name	First Name	Party	Current District
31				
32	Krawiec	Joyce	R	31
	Lowe	Paul	D	32
36				

User:
Plan Name: **SBR22-9**
Plan Type: **Senate**

Measures of Compactness Report

Wednesday, February 16, 2022 8:07 PM

	Reock	Polsby-Popper
Sum	N/A	N/A
Min	0.31	0.29
Max	0.43	0.44
Mean	0.38	0.39
Std. Dev.	0.06	0.08

District	Reock	Polsby-Popper
31	**0.43**	**0.44**
32	**0.41**	**0.43**
36	**0.31**	**0.29**

Measures of Compactness Report

Measures of Compactness Summary

Reock	The measure is always between 0 and 1, with 1 being the most compact.
Polsby-Popper	The measure is always between 0 and 1, with 1 being the most compact.

SBR22-12

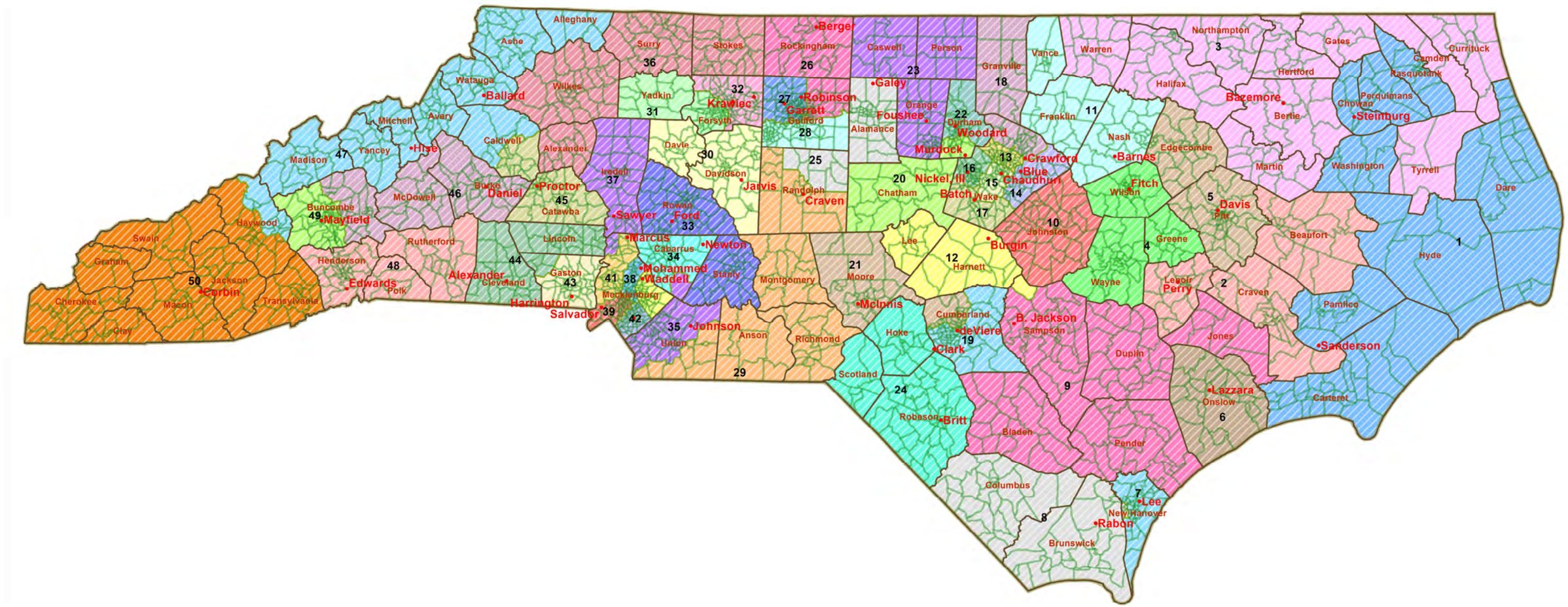

©2021 CALIPER

Description:

Population Deviation Report

District Plan: SBR22-12

District	Seats	Ideal Pop	Actual Pop	Deviation	Deviation %
1	1	208,788	199,750	-9,038	-4.33%
2	1	208,788	200,494	-8,294	-3.97%
3	1	208,788	198,430	-10,358	-4.96%
4	1	208,788	216,568	7,780	3.73%
5	1	208,788	219,143	10,355	4.96%
6	1	208,788	204,576	-4,212	-2.02%
7	1	208,788	208,637	-151	-0.07%
8	1	208,788	204,381	-4,407	-2.11%
9	1	208,788	202,791	-5,997	-2.87%
10	1	208,788	215,999	7,211	3.45%
11	1	208,788	206,121	-2,667	-1.28%
12	1	208,788	200,794	-7,994	-3.83%
13	1	208,788	198,383	-10,405	-4.98%
14	1	208,788	198,391	-10,397	-4.98%
15	1	208,788	198,416	-10,372	-4.97%
16	1	208,788	198,364	-10,424	-4.99%
17	1	208,788	198,370	-10,418	-4.99%
18	1	208,788	198,478	-10,310	-4.94%
19	1	208,788	216,664	7,876	3.77%
20	1	208,788	199,272	-9,516	-4.56%
21	1	208,788	217,791	9,003	4.31%
22	1	208,788	201,846	-6,942	-3.32%
23	1	208,788	210,529	1,741	0.83%
24	1	208,788	202,786	-6,002	-2.87%
25	1	208,788	217,130	8,342	4.00%
26	1	208,788	209,027	239	0.11%
27	1	208,788	213,843	5,055	2.42%
28	1	208,788	209,525	737	0.35%
29	1	208,788	218,867	10,079	4.83%
30	1	208,788	211,642	2,854	1.37%
31	1	208,788	218,910	10,122	4.85%
32	1	208,788	200,894	-7,894	-3.78%
33	1	208,788	209,379	591	0.28%
34	1	208,788	217,563	8,775	4.20%
35	1	208,788	216,849	8,061	3.86%
36	1	208,788	218,292	9,504	4.55%
37	1	208,788	215,363	6,575	3.15%
38	1	208,788	216,250	7,462	3.57%
39	1	208,788	217,710	8,922	4.27%
40	1	208,788	218,745	9,957	4.77%
41	1	208,788	216,976	8,188	3.92%
42	1	208,788	217,131	8,343	4.00%
43	1	208,788	211,229	2,441	1.17%

Population Deviation Report

District Plan: SBR22-12

District	Seats	Ideal Pop	Actual Pop	Deviation	Deviation %
44	1	208,788	203,043	-5,745	-2.75%
45	1	208,788	218,526	9,738	4.66%
46	1	208,788	200,646	-8,142	-3.90%
47	1	208,788	209,958	1,170	0.56%
48	1	208,788	200,053	-8,735	-4.18%
49	1	208,788	200,954	-7,834	-3.75%
50	1	208,788	213,909	5,121	2.45%
Totals:	**50**		**10,439,388**		

Deviation range: -4.99% to 4.96%

Census All Ages by Race Report

District Plan: SBR22-12

District	White	% White	Black	% Black	NA	% NA	API	% API	Other	% Other	MR	% MR	Total
1	147,637	73.91%	34,183	17.11%	883	0.44%	1,647	0.82%	4,732	2.37%	10,668	5.34%	199,750
2	123,633	61.66%	52,702	26.29%	763	0.38%	3,809	1.90%	8,030	4.01%	11,557	5.76%	200,494
3	99,912	50.35%	82,092	41.37%	3,287	1.66%	1,192	0.60%	3,592	1.81%	8,355	4.21%	198,430
4	109,785	50.69%	73,142	33.77%	1,356	0.63%	2,631	1.21%	16,909	7.81%	12,745	5.88%	216,568
5	106,421	48.56%	87,843	40.08%	905	0.41%	3,309	1.51%	9,646	4.40%	11,019	5.03%	219,143
6	137,072	67.00%	28,026	13.70%	1,460	0.71%	5,554	2.71%	10,196	4.98%	22,268	10.88%	204,576
7	160,432	76.90%	23,181	11.11%	922	0.44%	3,510	1.68%	7,194	3.45%	13,398	6.42%	208,637
8	153,092	74.91%	30,337	14.84%	2,743	1.34%	1,336	0.65%	6,259	3.06%	10,614	5.19%	204,381
9	121,550	59.94%	45,144	22.26%	2,937	1.45%	900	0.44%	20,252	9.99%	12,008	5.92%	202,791
10	142,425	65.94%	33,730	15.62%	1,767	0.82%	1,989	0.92%	18,150	8.40%	17,938	8.30%	215,999
11	107,533	52.17%	74,185	35.99%	1,391	0.67%	1,743	0.85%	11,299	5.48%	9,970	4.84%	206,121
12	123,342	61.43%	38,666	19.26%	2,015	1.00%	2,491	1.24%	17,191	8.56%	17,089	8.51%	200,794
13	120,619	60.80%	37,256	18.78%	1,214	0.61%	9,297	4.69%	14,663	7.39%	15,334	7.73%	198,383
14	72,020	36.30%	81,677	41.17%	1,716	0.86%	4,583	2.31%	24,042	12.12%	14,353	7.23%	198,391
15	133,334	67.20%	27,035	13.63%	861	0.43%	11,927	6.01%	10,840	5.46%	14,419	7.27%	198,416
16	105,596	53.23%	18,926	9.54%	588	0.30%	53,251	26.85%	5,503	2.77%	14,500	7.31%	198,364
17	140,101	70.63%	19,621	9.89%	916	0.46%	12,989	6.55%	8,562	4.32%	16,181	8.16%	198,370
18	126,741	63.86%	42,413	21.37%	831	0.42%	5,973	3.01%	8,613	4.34%	13,907	7.01%	198,478
19	94,147	43.45%	80,197	37.01%	4,436	2.05%	6,375	2.94%	9,820	4.53%	21,689	10.01%	216,664
20	106,742	53.57%	51,860	26.02%	1,091	0.55%	10,095	5.07%	15,006	7.53%	14,478	7.27%	199,272
21	124,775	57.29%	58,084	26.67%	1,945	0.89%	5,576	2.56%	9,354	4.29%	18,057	8.29%	217,791
22	86,920	43.06%	66,664	33.03%	1,665	0.82%	8,517	4.22%	23,383	11.58%	14,697	7.28%	201,846
23	138,877	65.97%	32,609	15.49%	1,217	0.58%	12,944	6.15%	9,901	4.70%	14,981	7.12%	210,529
24	65,474	32.29%	56,352	27.79%	52,679	25.98%	2,308	1.14%	12,640	6.23%	13,333	6.57%	202,786
25	142,255	65.52%	36,725	16.91%	1,808	0.83%	3,211	1.48%	18,365	8.46%	14,766	6.80%	217,130
26	100,111	47.89%	81,602	39.04%	1,143	0.55%	4,177	2.00%	10,219	4.89%	11,775	5.63%	209,027
27	135,508	63.37%	43,497	20.34%	920	0.43%	12,259	5.73%	7,522	3.52%	14,137	6.61%	213,843
28	93,243	44.50%	73,538	35.10%	1,561	0.75%	13,281	6.34%	14,229	6.79%	13,673	6.53%	209,525
29	147,502	67.39%	37,576	17.17%	2,278	1.04%	3,156	1.44%	15,201	6.95%	13,154	6.01%	218,867
30	167,262	79.03%	18,493	8.74%	1,225	0.58%	2,805	1.33%	9,704	4.59%	12,153	5.74%	211,642
31	151,604	69.25%	31,735	14.50%	1,045	0.48%	7,295	3.33%	11,532	5.27%	15,699	7.17%	218,910
32	94,115	46.85%	64,725	32.22%	1,686	0.84%	2,413	1.20%	23,519	11.71%	14,436	7.19%	200,894
33	151,842	72.52%	30,091	14.37%	1,036	0.49%	2,764	1.32%	10,884	5.20%	12,762	6.10%	209,379
34	131,299	60.35%	41,868	19.24%	1,092	0.50%	12,019	5.52%	14,512	6.67%	16,773	7.71%	217,563

Data Source: 2020 Census Redistricting Data (Public Law 94-171) Summary File.
Black = Black or African American, NA = American Indian and Alaskan Native, API = Asian and Pacific Islander, MR = two or more races
District plan definition file: 'SBR22-12.csv', modified 2/16/2022 8:32 PM
[PL20-AA-RCE] - Generated 2/18/2022

Census All Ages by Race Report

District Plan: SBR22-12

District	White	% White	Black	% Black	NA	% NA	API	% API	Other	% Other	MR	% MR	Total
35	151,146	69.70%	23,174	10.69%	1,033	0.48%	9,585	4.42%	14,740	6.80%	17,171	7.92%	216,849
36	187,662	85.97%	8,696	3.98%	857	0.39%	1,299	0.60%	9,116	4.18%	10,662	4.88%	218,292
37	162,748	75.57%	23,449	10.89%	788	0.37%	5,751	2.67%	8,215	3.81%	14,412	6.69%	215,363
38	72,450	33.50%	92,870	42.95%	1,292	0.60%	14,530	6.72%	19,808	9.16%	15,300	7.08%	216,250
39	115,844	53.21%	47,724	21.92%	1,617	0.74%	12,809	5.88%	20,957	9.63%	18,759	8.62%	217,710
40	73,236	33.48%	80,818	36.95%	1,921	0.88%	13,525	6.18%	30,439	13.92%	18,806	8.60%	218,745
41	92,302	42.54%	82,629	38.08%	1,078	0.50%	8,791	4.05%	16,840	7.76%	15,336	7.07%	216,976
42	143,356	66.02%	24,646	11.35%	715	0.33%	22,147	10.20%	8,934	4.11%	17,333	7.98%	217,131
43	142,790	67.60%	39,168	18.54%	1,029	0.49%	3,527	1.67%	10,628	5.03%	14,087	6.67%	211,229
44	157,796	77.72%	25,796	12.70%	658	0.32%	1,720	0.85%	5,485	2.70%	11,588	5.71%	203,043
45	169,160	77.41%	14,908	6.82%	1,268	0.58%	7,578	3.47%	11,207	5.13%	14,405	6.59%	218,526
46	167,973	83.72%	8,308	4.14%	1,864	0.93%	4,155	2.07%	7,304	3.64%	11,042	5.50%	200,646
47	185,115	88.17%	5,596	2.67%	768	0.37%	1,552	0.74%	6,436	3.07%	10,491	5.00%	209,958
48	163,893	81.92%	9,989	4.99%	870	0.43%	2,423	1.21%	10,346	5.17%	12,532	6.26%	200,053
49	158,921	79.08%	13,589	6.76%	932	0.46%	3,289	1.64%	9,551	4.75%	14,672	7.30%	200,954
50	181,146	84.68%	3,082	1.44%	9,960	4.66%	1,562	0.73%	5,920	2.77%	12,239	5.72%	213,909
Total:	**6,488,459**	**62.15%**	**2,140,217**	**20.50%**	**130,032**	**1.25%**	**351,569**	**3.37%**	**617,390**	**5.91%**	**711,721**	**6.82%**	**10,439,388**

Data Source: 2020 Census Redistricting Data (Public Law 94-171) Summary File.
Black = Black or African American, NA = American Indian and Alaskan Native, API = Asian and Pacific Islander, MR = two or more races
District plan definition file: 'SBR22-12.csv', modified 2/16/2022 8:32 PM
[PL20-AA-RCE] - Generated 2/18/2022

Census All Ages by Ethnicity Report

-12688-

District Plan: SBR22-12

District	Hispanic	% Hispanic	Non-Hisp	% Non-Hisp	White Non-Hisp	% White Non-Hisp
1	9,963	4.99%	189,787	95.01%	145,627	72.90%
2	14,993	7.48%	185,501	92.52%	120,946	60.32%
3	7,381	3.72%	191,049	96.28%	97,950	49.36%
4	26,887	12.42%	189,681	87.58%	105,949	48.92%
5	15,674	7.15%	203,469	92.85%	104,177	47.54%
6	27,641	13.51%	176,935	86.49%	129,499	63.30%
7	15,249	7.31%	193,388	92.69%	157,278	75.38%
8	12,084	5.91%	192,297	94.09%	150,607	73.69%
9	30,536	15.06%	172,255	84.94%	117,737	58.06%
10	34,400	15.93%	181,599	84.07%	136,464	63.18%
11	18,001	8.73%	188,120	91.27%	104,845	50.87%
12	32,469	16.17%	168,325	83.83%	116,903	58.22%
13	26,411	13.31%	171,972	86.69%	117,161	59.06%
14	36,506	18.40%	161,885	81.60%	68,041	34.30%
15	20,043	10.10%	178,373	89.90%	130,336	65.69%
16	14,363	7.24%	184,001	92.76%	102,864	51.86%
17	19,618	9.89%	178,752	90.11%	136,395	68.76%
18	17,511	8.82%	180,967	91.18%	123,833	62.39%
19	23,925	11.04%	192,739	88.96%	89,478	41.30%
20	25,024	12.56%	174,248	87.44%	103,669	52.02%
21	22,938	10.53%	194,853	89.47%	119,114	54.69%
22	35,452	17.56%	166,394	82.44%	83,186	41.21%
23	19,009	9.03%	191,520	90.97%	135,705	64.46%
24	20,550	10.13%	182,236	89.87%	63,073	31.10%
25	29,784	13.72%	187,346	86.28%	138,086	63.60%
26	17,754	8.49%	191,273	91.51%	97,426	46.61%
27	16,152	7.55%	197,691	92.45%	132,590	62.00%
28	24,332	11.61%	185,193	88.39%	89,842	42.88%
29	24,859	11.36%	194,008	88.64%	143,813	65.71%
30	17,277	8.16%	194,365	91.84%	164,296	77.63%
31	22,864	10.44%	196,046	89.56%	148,367	67.78%
32	36,206	18.02%	164,688	81.98%	90,116	44.86%
33	19,026	9.09%	190,353	90.91%	148,780	71.06%
34	26,589	12.22%	190,974	87.78%	127,456	58.58%
35	27,556	12.71%	189,293	87.29%	147,087	67.83%
36	16,442	7.53%	201,850	92.47%	184,589	84.56%
37	17,522	8.14%	197,841	91.86%	159,364	74.00%
38	32,133	14.86%	184,117	85.14%	68,753	31.79%
39	38,135	17.52%	179,575	82.48%	110,968	50.97%
40	49,110	22.45%	169,635	77.55%	67,176	30.71%
41	28,127	12.96%	188,849	87.04%	88,941	40.99%
42	20,672	9.52%	196,459	90.48%	139,874	64.42%
43	19,228	9.10%	192,001	90.90%	139,800	66.18%
44	11,291	5.56%	191,752	94.44%	155,677	76.67%
45	20,897	9.56%	197,629	90.44%	165,617	75.79%
46	13,811	6.88%	186,835	93.12%	165,617	82.54%
47	12,222	5.82%	197,736	94.18%	182,321	86.84%
48	19,311	9.65%	180,742	90.35%	160,489	80.22%

Data Source: 2020 Census Redistricting Data (Public Law 94-171) Summary File. Hispanic indicates Hispanic or Latino origin without regard to race.
District plan definition file: 'SBR22-12.csv', modified 2/16/2022 8:32 PM
[PL20-AA-ETH] - Generated 2/18/2022

Census All Ages by Ethnicity Report

District Plan: SBR22-12

District	Hispanic	% Hispanic	Non-Hisp	% Non-Hisp	White Non-Hisp	% White Non-Hisp
49	18,242	9.08%	182,712	90.92%	155,697	77.48%
50	12,426	5.81%	201,483	94.19%	178,569	83.48%
Total:	**1,118,596**	**10.72%**	**9,320,792**	**89.28%**	**6,312,148**	**60.46%**

Data Source: 2020 Census Redistricting Data (Public Law 94-171) Summary File. Hispanic indicates Hispanic or Latino origin without regard to race.
District plan definition file: 'SBR22-12.csv', modified 2/16/2022 8:32 PM
[PL20-AA-ETH] - Generated 2/18/2022

Census All Age Black Populations Report -12690-

District Plan: SBR22-12

District	Single Race Black	% Single Race Black	Multi-Race Black	% Multi-Race Black	Any Part Black	% Any Part Black
1	34,183	17.11%	2,949	1.48%	37,132	18.59%
2	52,702	26.29%	3,846	1.92%	56,548	28.20%
3	82,092	41.37%	3,614	1.82%	85,706	43.19%
4	73,142	33.77%	4,529	2.09%	77,671	35.86%
5	87,843	40.08%	4,794	2.19%	92,637	42.27%
6	28,026	13.70%	6,649	3.25%	34,675	16.95%
7	23,181	11.11%	3,231	1.55%	26,412	12.66%
8	30,337	14.84%	2,933	1.44%	33,270	16.28%
9	45,144	22.26%	3,040	1.50%	48,184	23.76%
10	33,730	15.62%	4,214	1.95%	37,944	17.57%
11	74,185	35.99%	3,843	1.86%	78,028	37.86%
12	38,666	19.26%	5,041	2.51%	43,707	21.77%
13	37,256	18.78%	4,113	2.07%	41,369	20.85%
14	81,677	41.17%	5,179	2.61%	86,856	43.78%
15	27,035	13.63%	3,413	1.72%	30,448	15.35%
16	18,926	9.54%	3,125	1.58%	22,051	11.12%
17	19,621	9.89%	3,425	1.73%	23,046	11.62%
18	42,413	21.37%	4,001	2.02%	46,414	23.38%
19	80,197	37.01%	9,541	4.40%	89,738	41.42%
20	51,860	26.02%	4,263	2.14%	56,123	28.16%
21	58,084	26.67%	6,771	3.11%	64,855	29.78%
22	66,664	33.03%	4,276	2.12%	70,940	35.15%
23	32,609	15.49%	3,567	1.69%	36,176	17.18%
24	56,352	27.79%	5,139	2.53%	61,491	30.32%
25	36,725	16.91%	4,407	2.03%	41,132	18.94%
26	81,602	39.04%	5,402	2.58%	87,004	41.62%
27	43,497	20.34%	4,456	2.08%	47,953	22.42%
28	73,538	35.10%	5,056	2.41%	78,594	37.51%
29	37,576	17.17%	3,246	1.48%	40,822	18.65%
30	18,493	8.74%	2,982	1.41%	21,475	10.15%
31	31,735	14.50%	3,764	1.72%	35,499	16.22%
32	64,725	32.22%	4,739	2.36%	69,464	34.58%
33	30,091	14.37%	3,166	1.51%	33,257	15.88%
34	41,868	19.24%	5,093	2.34%	46,961	21.59%
35	23,174	10.69%	3,478	1.60%	26,652	12.29%
36	8,696	3.98%	2,262	1.04%	10,958	5.02%
37	23,449	10.89%	3,370	1.56%	26,819	12.45%
38	92,870	42.95%	5,680	2.63%	98,550	45.57%
39	47,724	21.92%	4,384	2.01%	52,108	23.93%
40	80,818	36.95%	5,656	2.59%	86,474	39.53%
41	82,629	38.08%	5,266	2.43%	87,895	40.51%
42	24,646	11.35%	3,853	1.77%	28,499	13.13%
43	39,168	18.54%	3,958	1.87%	43,126	20.42%
44	25,796	12.70%	3,044	1.50%	28,840	14.20%
45	14,908	6.82%	3,777	1.73%	18,685	8.55%
46	8,308	4.14%	2,363	1.18%	10,671	5.32%
47	5,596	2.67%	1,816	0.86%	7,412	3.53%
48	9,989	4.99%	2,640	1.32%	12,629	6.31%

Data Source: 2020 Census Redistricting Data (Public Law 94-171) Summary File.
District plan definition file: 'SBR22-12.csv', modified 2/16/2022 8:32 PM
[PL20-AA-BLK] - Generated 2/18/2022

Census All Age Black Populations Report -12691-

District Plan: SBR22-12

District	Single Race Black	% Single Race Black	Multi-Race Black	% Multi-Race Black	Any Part Black	% Any Part Black
49	13,589	6.76%	3,021	1.50%	16,610	8.27%
50	3,082	1.44%	1,961	0.92%	5,043	2.36%
Total:	**2,140,217**	**20.50%**	**204,336**	**1.96%**	**2,344,553**	**22.46%**

Census Voting Age by Race Report

District Plan: SBR22-12

District	White	% White	Black	% Black	NA	% NA	API	% API	Other	% Other	MR	% MR	Total
1	124,157	75.96%	27,211	16.65%	715	0.44%	1,381	0.84%	3,171	1.94%	6,806	4.16%	163,441
2	102,555	64.62%	40,501	25.52%	616	0.39%	2,767	1.74%	5,222	3.29%	7,050	4.44%	158,711
3	82,757	51.85%	65,527	41.06%	2,612	1.64%	954	0.60%	2,468	1.55%	5,279	3.31%	159,597
4	89,726	53.37%	56,499	33.61%	996	0.59%	2,118	1.26%	10,787	6.42%	7,997	4.76%	168,123
5	87,678	51.44%	66,044	38.74%	696	0.41%	2,658	1.56%	6,387	3.75%	6,999	4.11%	170,462
6	108,554	68.94%	20,997	13.33%	1,155	0.73%	4,704	2.99%	8,141	5.17%	13,916	8.84%	157,467
7	134,505	79.13%	18,059	10.62%	711	0.42%	2,866	1.69%	4,880	2.87%	8,959	5.27%	169,980
8	132,794	77.63%	23,969	14.01%	2,131	1.25%	1,102	0.64%	4,065	2.38%	6,994	4.09%	171,055
9	97,650	62.39%	36,004	23.01%	2,164	1.38%	710	0.45%	12,695	8.11%	7,280	4.65%	156,503
10	110,168	68.81%	24,948	15.58%	1,226	0.77%	1,546	0.97%	11,594	7.24%	10,617	6.63%	160,099
11	87,920	54.75%	56,850	35.40%	1,049	0.65%	1,356	0.84%	7,303	4.55%	6,111	3.81%	160,589
12	96,625	64.65%	28,612	19.14%	1,517	1.02%	1,930	1.29%	10,977	7.34%	9,791	6.55%	149,452
13	98,610	63.50%	28,521	18.37%	906	0.58%	7,413	4.77%	9,838	6.34%	9,998	6.44%	155,286
14	59,173	39.48%	61,565	41.08%	1,239	0.83%	3,608	2.41%	15,219	10.15%	9,074	6.05%	149,878
15	114,577	69.69%	21,307	12.96%	633	0.38%	10,370	6.31%	7,318	4.45%	10,213	6.21%	164,418
16	83,727	56.61%	14,208	9.61%	384	0.26%	37,002	25.02%	3,896	2.63%	8,685	5.87%	147,902
17	102,613	72.34%	14,642	10.32%	665	0.47%	9,077	6.40%	5,698	4.02%	9,155	6.45%	141,850
18	97,716	65.61%	32,256	21.66%	615	0.41%	4,520	3.03%	5,610	3.77%	8,223	5.52%	148,940
19	75,203	46.29%	59,042	36.34%	3,450	2.12%	5,113	3.15%	6,839	4.21%	12,811	7.89%	162,458
20	89,900	56.25%	41,342	25.87%	841	0.53%	8,604	5.38%	9,832	6.15%	9,317	5.83%	159,836
21	101,371	59.55%	44,922	26.39%	1,458	0.86%	4,524	2.66%	6,880	4.04%	11,080	6.51%	170,235
22	74,314	46.30%	52,718	32.84%	1,157	0.72%	7,514	4.68%	15,026	9.36%	9,788	6.10%	160,517
23	115,116	68.08%	26,336	15.58%	933	0.55%	10,473	6.19%	6,661	3.94%	9,567	5.66%	169,086
24	53,176	34.81%	42,826	28.03%	39,263	25.70%	1,806	1.18%	8,042	5.26%	7,659	5.01%	152,772
25	116,490	68.73%	28,286	16.69%	1,335	0.79%	2,509	1.48%	11,827	6.98%	9,047	5.34%	169,494
26	82,405	50.61%	62,677	38.49%	842	0.52%	3,052	1.87%	6,670	4.10%	7,185	4.41%	162,831
27	112,395	65.76%	33,995	19.89%	704	0.41%	9,217	5.39%	5,326	3.12%	9,270	5.42%	170,907
28	78,534	48.24%	55,456	34.06%	1,182	0.73%	9,719	5.97%	9,475	5.82%	8,442	5.19%	162,808
29	120,479	70.28%	29,090	16.97%	1,720	1.00%	2,340	1.37%	9,758	5.69%	8,028	4.68%	171,415
30	135,137	81.43%	14,086	8.49%	969	0.58%	2,148	1.29%	6,206	3.74%	7,417	4.47%	165,963
31	125,177	72.09%	24,362	14.03%	798	0.46%	5,595	3.22%	7,601	4.38%	10,115	5.83%	173,648
32	77,483	50.57%	49,526	32.32%	1,166	0.76%	1,884	1.23%	14,210	9.27%	8,955	5.84%	153,224
33	123,504	75.20%	23,105	14.07%	800	0.49%	2,084	1.27%	6,878	4.19%	7,861	4.79%	164,232
34	103,330	64.07%	30,049	18.63%	789	0.49%	7,971	4.94%	9,185	5.69%	9,965	6.18%	161,289

Data Source: 2020 Census Redistricting Data (Public Law 94-171) Summary File.
Black = Black or African American, NA = American Indian and Alaskan Native, API = Asian and Pacific Islander, MR = two or more races
District plan definition file: 'SBR22-12.csv', modified 2/16/2022 8:32 PM
[PL20-VA-RCE] - Generated 2/18/2022

Census Voting Age by Race Report

District Plan: SBR22-12

District	White	% White	Black	% Black	NA	% NA	API	% API	Other	% Other	MR	% MR	Total
35	113,231	72.24%	16,839	10.74%	750	0.48%	6,430	4.10%	9,394	5.99%	10,105	6.45%	156,749
36	152,944	87.69%	7,124	4.08%	672	0.39%	1,000	0.57%	5,888	3.38%	6,783	3.89%	174,411
37	129,830	78.06%	17,451	10.49%	609	0.37%	4,170	2.51%	5,473	3.29%	8,790	5.28%	166,323
38	63,186	37.08%	70,777	41.54%	911	0.53%	11,630	6.83%	13,210	7.75%	10,671	6.26%	170,385
39	96,587	56.11%	37,179	21.60%	1,118	0.65%	10,236	5.95%	14,246	8.28%	12,764	7.42%	172,130
40	61,801	36.94%	61,425	36.71%	1,442	0.86%	10,257	6.13%	19,939	11.92%	12,450	7.44%	167,314
41	73,560	45.15%	61,513	37.76%	782	0.48%	6,449	3.96%	10,879	6.68%	9,740	5.98%	162,923
42	112,951	68.56%	18,386	11.16%	538	0.33%	15,461	9.38%	6,385	3.88%	11,024	6.69%	164,745
43	116,337	70.74%	28,762	17.49%	838	0.51%	2,735	1.66%	7,038	4.28%	8,754	5.32%	164,464
44	127,240	79.61%	19,769	12.37%	518	0.32%	1,402	0.88%	3,732	2.33%	7,169	4.49%	159,830
45	138,940	80.41%	11,613	6.72%	895	0.52%	5,242	3.03%	7,420	4.29%	8,690	5.03%	172,800
46	138,918	85.73%	6,927	4.27%	1,309	0.81%	3,023	1.87%	4,740	2.93%	7,128	4.40%	162,045
47	155,227	89.11%	4,874	2.80%	610	0.35%	1,325	0.76%	4,760	2.73%	7,410	4.25%	174,206
48	136,617	84.30%	7,869	4.86%	678	0.42%	1,900	1.17%	7,078	4.37%	7,909	4.88%	162,051
49	133,726	81.71%	10,469	6.40%	722	0.44%	2,633	1.61%	6,447	3.94%	9,655	5.90%	163,652
50	153,523	86.93%	2,528	1.43%	6,897	3.91%	1,213	0.69%	4,062	2.30%	8,380	4.75%	176,603
Total:	**5,300,137**	**64.99%**	**1,639,043**	**20.10%**	**96,726**	**1.19%**	**265,741**	**3.26%**	**406,376**	**4.98%**	**447,076**	**5.48%**	**8,155,099**

Data Source: 2020 Census Redistricting Data (Public Law 94-171) Summary File.
Black = Black or African American, NA = American Indian and Alaskan Native, API = Asian and Pacific Islander, MR = two or more races
District plan definition file: 'SBR22-12.csv', modified 2/16/2022 8:32 PM
[PL20-VA-RCE] - Generated 2/18/2022

Census Voting Age Population by Ethnicity Report

District Plan: SBR22-12

District	Hispanic	% Hispanic	Non-Hisp	% Non-Hisp	White Non-Hisp	% White Non-Hisp
1	6,428	3.93%	157,013	96.07%	122,906	75.20%
2	9,520	6.00%	149,191	94.00%	100,918	63.59%
3	5,057	3.17%	154,540	96.83%	81,281	50.93%
4	16,845	10.02%	151,278	89.98%	87,490	52.04%
5	10,266	6.02%	160,196	93.98%	86,233	50.59%
6	19,679	12.50%	137,788	87.50%	103,466	65.71%
7	10,240	6.02%	159,740	93.98%	132,348	77.86%
8	7,787	4.55%	163,268	95.45%	131,248	76.73%
9	18,791	12.01%	137,712	87.99%	95,517	61.03%
10	21,098	13.18%	139,001	86.82%	106,884	66.76%
11	11,321	7.05%	149,268	92.95%	86,353	53.77%
12	19,720	13.19%	129,732	86.81%	93,063	62.27%
13	17,766	11.44%	137,520	88.56%	96,319	62.03%
14	23,151	15.45%	126,727	84.55%	56,748	37.86%
15	13,948	8.48%	150,470	91.52%	112,313	68.31%
16	9,742	6.59%	138,160	93.41%	81,902	55.38%
17	12,325	8.69%	129,525	91.31%	100,480	70.84%
18	11,205	7.52%	137,735	92.48%	95,887	64.38%
19	15,543	9.57%	146,915	90.43%	72,151	44.41%
20	16,492	10.32%	143,344	89.68%	87,901	54.99%
21	15,771	9.26%	154,464	90.74%	97,466	57.25%
22	23,065	14.37%	137,452	85.63%	71,771	44.71%
23	12,697	7.51%	156,389	92.49%	113,016	66.84%
24	12,751	8.35%	140,021	91.65%	51,706	33.85%
25	18,750	11.06%	150,744	88.94%	114,013	67.27%
26	11,111	6.82%	151,720	93.18%	80,883	49.67%
27	11,127	6.51%	159,780	93.49%	110,426	64.61%
28	15,552	9.55%	147,256	90.45%	76,518	47.00%
29	15,511	9.05%	155,904	90.95%	118,380	69.06%
30	10,695	6.44%	155,268	93.56%	133,468	80.42%
31	14,969	8.62%	158,679	91.38%	123,094	70.89%
32	21,802	14.23%	131,422	85.77%	75,237	49.10%
33	11,794	7.18%	152,438	92.82%	121,681	74.09%
34	16,515	10.24%	144,774	89.76%	101,068	62.66%
35	17,239	11.00%	139,510	89.00%	110,828	70.70%
36	10,285	5.90%	164,126	94.10%	151,144	86.66%
37	11,337	6.82%	154,986	93.18%	127,745	76.81%
38	21,683	12.73%	148,702	87.27%	60,618	35.58%
39	26,322	15.29%	145,808	84.71%	93,181	54.13%
40	32,434	19.39%	134,880	80.61%	57,815	34.55%
41	18,212	11.18%	144,711	88.82%	71,372	43.81%
42	14,151	8.59%	150,594	91.41%	110,666	67.17%
43	12,484	7.59%	151,980	92.41%	114,497	69.62%
44	7,413	4.64%	152,417	95.36%	125,981	78.82%
45	13,310	7.70%	159,490	92.30%	136,868	79.21%
46	8,788	5.42%	153,257	94.58%	137,470	84.83%
47	8,506	4.88%	165,700	95.12%	153,414	88.06%
48	12,767	7.88%	149,284	92.12%	134,530	83.02%

Data Source: 2020 Census Redistricting Data (Public Law 94-171) Summary File. Hispanic indicates Hispanic or Latino origin without regard to race.
District plan definition file: 'SBR22-12.csv', modified 2/16/2022 8:32 PM
[PL20-VA-ETH] - Generated 2/18/2022

Census Voting Age Population by Ethnicity Report

District Plan: SBR22-12

District	Hispanic	% Hispanic	Non-Hisp	% Non-Hisp	White Non-Hisp	% White Non-Hisp
49	12,099	7.39%	151,553	92.61%	131,566	80.39%
50	8,247	4.67%	168,356	95.33%	151,803	85.96%
Total:	**724,311**	**8.88%**	**7,430,788**	**91.12%**	**5,189,633**	**63.64%**

Data Source: 2020 Census Redistricting Data (Public Law 94-171) Summary File. Hispanic indicates Hispanic or Latino origin without regard to race.
District plan definition file: 'SBR22-12.csv', modified 2/16/2022 8:32 PM
[PL20-VA-ETH] - Generated 2/18/2022

Census Voting Age Black Populations Report 12696-

District Plan: SBR22-12

District	Single Race Black	% Single Race Black	Multi-Race Black	% Multi-Race Black	Any Part Black	% Any Part Black
1	27,211	16.65%	1,335	0.82%	28,546	17.47%
2	40,501	25.52%	1,812	1.14%	42,313	26.66%
3	65,527	41.06%	2,035	1.28%	67,562	42.33%
4	56,499	33.61%	2,379	1.42%	58,878	35.02%
5	66,044	38.74%	2,737	1.61%	68,781	40.35%
6	20,997	13.33%	3,137	1.99%	24,134	15.33%
7	18,059	10.62%	1,793	1.05%	19,852	11.68%
8	23,969	14.01%	1,415	0.83%	25,384	14.84%
9	36,004	23.01%	1,428	0.91%	37,432	23.92%
10	24,948	15.58%	1,839	1.15%	26,787	16.73%
11	56,850	35.40%	2,000	1.25%	58,850	36.65%
12	28,612	19.14%	2,193	1.47%	30,805	20.61%
13	28,521	18.37%	2,341	1.51%	30,862	19.87%
14	61,565	41.08%	2,872	1.92%	64,437	42.99%
15	21,307	12.96%	2,173	1.32%	23,480	14.28%
16	14,208	9.61%	1,677	1.13%	15,885	10.74%
17	14,642	10.32%	1,626	1.15%	16,268	11.47%
18	32,256	21.66%	1,953	1.31%	34,209	22.97%
19	59,042	36.34%	4,702	2.89%	63,744	39.24%
20	41,342	25.87%	2,358	1.48%	43,700	27.34%
21	44,922	26.39%	3,513	2.06%	48,435	28.45%
22	52,718	32.84%	2,574	1.60%	55,292	34.45%
23	26,336	15.58%	1,945	1.15%	28,281	16.73%
24	42,826	28.03%	2,442	1.60%	45,268	29.63%
25	28,286	16.69%	2,023	1.19%	30,309	17.88%
26	62,677	38.49%	2,847	1.75%	65,524	40.24%
27	33,995	19.89%	2,559	1.50%	36,554	21.39%
28	55,456	34.06%	2,702	1.66%	58,158	35.72%
29	29,090	16.97%	1,437	0.84%	30,527	17.81%
30	14,086	8.49%	1,192	0.72%	15,278	9.21%
31	24,362	14.03%	2,022	1.16%	26,384	15.19%
32	49,526	32.32%	2,500	1.63%	52,026	33.95%
33	23,105	14.07%	1,333	0.81%	24,438	14.88%
34	30,049	18.63%	2,430	1.51%	32,479	20.14%
35	16,839	10.74%	1,566	1.00%	18,405	11.74%
36	7,124	4.08%	961	0.55%	8,085	4.64%
37	17,451	10.49%	1,529	0.92%	18,980	11.41%
38	70,777	41.54%	3,629	2.13%	74,406	43.67%
39	37,179	21.60%	2,641	1.53%	39,820	23.13%
40	61,425	36.71%	3,277	1.96%	64,702	38.67%
41	61,513	37.76%	2,990	1.84%	64,503	39.59%
42	18,386	11.16%	2,168	1.32%	20,554	12.48%
43	28,762	17.49%	1,780	1.08%	30,542	18.57%
44	19,769	12.37%	1,230	0.77%	20,999	13.14%
45	11,613	6.72%	1,476	0.85%	13,089	7.57%
46	6,927	4.27%	1,006	0.62%	7,933	4.90%
47	4,874	2.80%	1,003	0.58%	5,877	3.37%
48	7,869	4.86%	1,052	0.65%	8,921	5.51%

Data Source: 2020 Census Redistricting Data (Public Law 94-171) Summary File.
District plan definition file: 'SBR22-12.csv', modified 2/16/2022 8:32 PM
[PL20-VA-BLK] - Generated 2/18/2022

Census Voting Age Black Populations Report 12697-

District Plan: SBR22-12

District	Single Race Black	% Single Race Black	Multi-Race Black	% Multi-Race Black	Any Part Black	% Any Part Black
49	10,469	6.40%	1,403	0.86%	11,872	7.25%
50	2,528	1.43%	974	0.55%	3,502	1.98%
Total:	**1,639,043**	**20.10%**	**104,009**	**1.28%**	**1,743,052**	**21.37%**

Data Source: 2020 Census Redistricting Data (Public Law 94-171) Summary File.
District plan definition file: 'SBR22-12.csv', modified 2/16/2022 8:32 PM
[PL20-VA-BLK] - Generated 2/18/2022

Voter Registration by Gender Report -12698-

District Plan: SBR22-12

District	Male	% Male	Female	% Female	Undesig	% Undesig	Total
1	65,911	43.40%	75,807	49.92%	10,149	6.68%	151,867
2	61,467	42.33%	73,996	50.95%	9,761	6.72%	145,224
3	64,911	43.35%	77,130	51.52%	7,680	5.13%	149,721
4	60,711	42.02%	74,009	51.23%	9,757	6.75%	144,477
5	64,196	41.10%	80,743	51.70%	11,251	7.20%	156,190
6	48,985	42.00%	57,996	49.72%	9,659	8.28%	116,640
7	67,333	41.18%	78,721	48.15%	17,442	10.67%	163,496
8	69,281	42.08%	80,734	49.04%	14,630	8.89%	164,645
9	60,583	43.20%	70,570	50.32%	9,078	6.47%	140,231
10	62,008	43.53%	71,221	50.00%	9,209	6.47%	142,438
11	60,501	41.96%	72,336	50.17%	11,358	7.88%	144,195
12	50,796	41.20%	60,537	49.10%	11,965	9.70%	123,298
13	59,465	40.94%	70,941	48.84%	14,836	10.21%	145,242
14	53,677	39.62%	66,061	48.76%	15,742	11.62%	135,480
15	60,352	42.03%	64,755	45.10%	18,471	12.86%	143,578
16	54,720	41.96%	61,172	46.90%	14,527	11.14%	130,419
17	58,456	42.96%	64,879	47.68%	12,732	9.36%	136,067
18	58,685	41.66%	67,793	48.13%	14,372	10.20%	140,850
19	60,604	39.90%	75,052	49.42%	16,220	10.68%	151,876
20	59,363	38.90%	74,247	48.65%	19,003	12.45%	152,613
21	60,707	41.21%	74,103	50.30%	12,513	8.49%	147,323
22	59,711	40.01%	73,681	49.38%	15,831	10.61%	149,223
23	64,121	41.37%	75,490	48.70%	15,384	9.93%	154,995
24	56,212	42.90%	69,648	53.16%	5,158	3.94%	131,018
25	58,939	41.77%	70,320	49.84%	11,842	8.39%	141,101
26	60,484	42.50%	74,934	52.65%	6,907	4.85%	142,325
27	66,302	42.12%	81,196	51.59%	9,902	6.29%	157,400
28	59,277	41.99%	73,221	51.86%	8,687	6.15%	141,185
29	63,878	43.16%	73,075	49.38%	11,041	7.46%	147,994
30	62,800	43.34%	70,686	48.78%	11,412	7.88%	144,898
31	65,957	41.59%	79,243	49.96%	13,407	8.45%	158,607
32	54,163	40.76%	65,856	49.56%	12,875	9.69%	132,894
33	60,213	42.99%	68,064	48.59%	11,787	8.42%	140,064
34	59,116	40.91%	69,802	48.31%	15,581	10.78%	144,499
35	65,740	43.16%	72,651	47.70%	13,932	9.15%	152,323
36	65,298	44.70%	72,673	49.75%	8,098	5.54%	146,069
37	66,639	43.48%	74,319	48.50%	12,290	8.02%	153,248
38	62,671	41.63%	74,048	49.19%	13,810	9.17%	150,529
39	66,204	42.26%	77,748	49.63%	12,696	8.10%	156,648
40	57,538	41.03%	70,369	50.18%	12,315	8.78%	140,222
41	64,912	41.22%	79,682	50.60%	12,884	8.18%	157,478
42	68,858	42.46%	81,875	50.49%	11,435	7.05%	162,168
43	58,810	41.75%	69,933	49.64%	12,127	8.61%	140,870
44	60,626	43.06%	68,610	48.73%	11,562	8.21%	140,798
45	64,596	43.71%	72,324	48.94%	10,876	7.36%	147,796
46	62,329	44.02%	70,473	49.77%	8,795	6.21%	141,597
47	69,346	44.15%	76,738	48.85%	10,999	7.00%	157,083
48	64,284	43.00%	75,388	50.43%	9,812	6.56%	149,484

Data Source: North Carolina State Board of Elections. Voter registration snapshot as of November 7, 2020.
Note that voter records that could not be associated with a geographic location were excluded.
District plan definition file: 'SBR22-12.csv', modified 2/16/2022 8:32 PM
[VR20-GND-20G] - Generated 2/18/2022

Voter Registration by Gender Report

District Plan: SBR22-12

District	Male	% Male	Female	% Female	Undesig	% Undesig	Total
49	64,338	42.05%	75,603	49.41%	13,060	8.54%	153,001
50	70,799	44.92%	80,057	50.79%	6,759	4.29%	157,615
Total:	**3,086,873**	**42.18%**	**3,630,510**	**49.60%**	**601,619**	**8.22%**	**7,319,002**

Data Source: North Carolina State Board of Elections. Voter registration snapshot as of November 7, 2020.
Note that voter records that could not be associated with a geographic location were excluded.
District plan definition file: 'SBR22-12.csv', modified 2/16/2022 8:32 PM
[VR20-GND-20G] - Generated 2/18/2022

Voter Registration by Age Report

-12700-

District Plan: SBR22-12

District	18-25	% 18-25	26-40	% 26-40	41-65	% 41-65	66+	% 66+	Total
1	14,572	9.60%	28,705	18.90%	63,678	41.93%	44,912	29.57%	151,867
2	16,805	11.57%	31,005	21.35%	57,291	39.45%	40,123	27.63%	145,224
3	15,511	10.36%	31,629	21.13%	62,383	41.67%	40,198	26.85%	149,721
4	18,388	12.73%	33,617	23.27%	59,115	40.92%	33,357	23.09%	144,477
5	25,072	16.05%	41,675	26.68%	59,197	37.90%	30,246	19.36%	156,190
6	17,417	14.93%	37,507	32.16%	43,364	37.18%	18,352	15.73%	116,640
7	20,531	12.56%	41,987	25.68%	63,158	38.63%	37,820	23.13%	163,496
8	14,160	8.60%	28,758	17.47%	63,746	38.72%	57,981	35.22%	164,645
9	16,824	12.00%	29,049	20.72%	58,605	41.79%	35,753	25.50%	140,231
10	18,676	13.11%	34,935	24.53%	62,763	44.06%	26,064	18.30%	142,438
11	17,447	12.10%	32,207	22.34%	61,088	42.36%	33,453	23.20%	144,195
12	16,172	13.12%	32,503	26.36%	50,422	40.89%	24,201	19.63%	123,298
13	17,334	11.93%	43,509	29.96%	57,354	39.49%	27,045	18.62%	145,242
14	19,551	14.43%	40,707	30.05%	54,602	40.30%	20,620	15.22%	135,480
15	25,035	17.44%	48,584	33.84%	48,028	33.45%	21,931	15.27%	143,578
16	17,640	13.53%	35,109	26.92%	60,098	46.08%	17,572	13.47%	130,419
17	16,968	12.47%	35,434	26.04%	63,339	46.55%	20,326	14.94%	136,067
18	17,615	12.51%	32,058	22.76%	66,131	46.95%	25,046	17.78%	140,850
19	20,938	13.79%	43,145	28.41%	62,447	41.12%	25,346	16.69%	151,876
20	19,069	12.50%	45,652	29.91%	55,146	36.13%	32,746	21.46%	152,613
21	18,582	12.61%	39,447	26.78%	54,102	36.72%	35,192	23.89%	147,323
22	22,759	15.25%	50,041	33.53%	50,734	34.00%	25,689	17.22%	149,223
23	25,081	16.18%	39,398	25.42%	59,033	38.09%	31,483	20.31%	154,995
24	17,870	13.64%	32,709	24.97%	53,819	41.08%	26,620	20.32%	131,018
25	19,017	13.48%	32,160	22.79%	58,037	41.13%	31,887	22.60%	141,101
26	21,774	15.30%	34,775	24.43%	56,260	39.53%	29,516	20.74%	142,325
27	22,843	14.51%	39,955	25.38%	61,488	39.06%	33,114	21.04%	157,400
28	18,527	13.12%	34,651	24.54%	58,031	41.10%	29,976	21.23%	141,185
29	18,971	12.82%	31,277	21.13%	61,539	41.58%	36,207	24.47%	147,994
30	17,087	11.79%	30,050	20.74%	62,646	43.23%	35,115	24.23%	144,898
31	19,167	12.08%	39,456	24.88%	63,202	39.85%	36,782	23.19%	158,607
32	18,894	14.22%	32,708	24.61%	53,181	40.02%	28,111	21.15%	132,894
33	17,472	12.47%	31,341	22.38%	58,154	41.52%	33,097	23.63%	140,064
34	19,610	13.57%	36,452	25.23%	63,260	43.78%	25,177	17.42%	144,499
35	22,820	14.98%	32,439	21.30%	72,099	47.33%	24,965	16.39%	152,323
36	16,183	11.08%	28,326	19.39%	62,248	42.62%	39,312	26.91%	146,069
37	18,616	12.15%	34,522	22.53%	68,929	44.98%	31,181	20.35%	153,248
38	20,116	13.36%	58,261	38.70%	54,915	36.48%	17,237	11.45%	150,529
39	19,342	12.35%	57,669	36.81%	58,432	37.30%	21,205	13.54%	156,648
40	23,179	16.53%	41,118	29.32%	54,036	38.54%	21,889	15.61%	140,222
41	21,810	13.85%	47,392	30.09%	65,643	41.68%	22,633	14.37%	157,478
42	19,069	11.76%	41,223	25.42%	70,679	43.58%	31,197	19.24%	162,168
43	16,463	11.69%	35,074	24.90%	60,318	42.82%	29,015	20.60%	140,870
44	16,023	11.38%	29,534	20.98%	61,273	43.52%	33,968	24.13%	140,798
45	17,827	12.06%	31,127	21.06%	62,734	42.45%	36,108	24.43%	147,796
46	15,083	10.65%	29,357	20.73%	58,706	41.46%	38,451	27.16%	141,597
47	25,185	16.03%	32,177	20.48%	58,486	37.23%	41,235	26.25%	157,083
48	14,078	9.42%	28,431	19.02%	59,343	39.70%	47,632	31.86%	149,484

Data Source: North Carolina State Board of Elections. Voter registration snapshot as of November 7, 2020.
Note that voter records that could not be associated with a geographic location were excluded.
District plan definition file: 'SBR22-12.csv', modified 2/16/2022 8:32 PM
[VR20-AGE-20G] - Generated 2/18/2022

Voter Registration by Age Report

District Plan: SBR22-12

District	18-25	% 18-25	26-40	% 26-40	41-65	% 41-65	66+	% 66+	Total
49	16,477	10.77%	43,669	28.54%	58,321	38.12%	34,534	22.57%	153,001
50	17,254	10.95%	29,369	18.63%	59,820	37.95%	51,172	32.47%	157,615
Total:	**942,904**	**12.88%**	**1,831,883**	**25.03%**	**2,971,423**	**40.60%**	**1,572,792**	**21.49%**	**7,319,002**

Data Source: North Carolina State Board of Elections. Voter registration snapshot as of November 7, 2020.
Note that voter records that could not be associated with a geographic location were excluded.
District plan definition file: 'SBR22-12.csv', modified 2/16/2022 8:32 PM
[VR20-AGE-20G] - Generated 2/18/2022

Voter Registration by Ethnicity Report -12702-

District Plan: SBR22-12

District	Hispanic	% Hispanic	Non-Hisp	% Non-Hisp	Undesig	% Undesig	Total
1	1,370	0.90%	96,319	63.42%	54,178	35.67%	151,867
2	2,874	1.98%	109,019	75.07%	33,331	22.95%	145,224
3	952	0.64%	101,316	67.67%	47,453	31.69%	149,721
4	4,332	3.00%	100,845	69.80%	39,300	27.20%	144,477
5	3,104	1.99%	124,732	79.86%	28,354	18.15%	156,190
6	6,129	5.25%	82,570	70.79%	27,941	23.95%	116,640
7	2,917	1.78%	110,792	67.76%	49,787	30.45%	163,496
8	2,050	1.25%	109,684	66.62%	52,911	32.14%	164,645
9	5,136	3.66%	102,209	72.89%	32,886	23.45%	140,231
10	6,163	4.33%	98,148	68.91%	38,127	26.77%	142,438
11	3,118	2.16%	108,467	75.22%	32,610	22.62%	144,195
12	6,762	5.48%	82,288	66.74%	34,248	27.78%	123,298
13	5,711	3.93%	100,150	68.95%	39,381	27.11%	145,242
14	6,871	5.07%	83,954	61.97%	44,655	32.96%	135,480
15	4,349	3.03%	94,944	66.13%	44,285	30.84%	143,578
16	4,050	3.11%	84,280	64.62%	42,089	32.27%	130,419
17	4,545	3.34%	89,546	65.81%	41,976	30.85%	136,067
18	4,229	3.00%	99,857	70.90%	36,764	26.10%	140,850
19	8,412	5.54%	95,674	62.99%	47,790	31.47%	151,876
20	5,257	3.44%	95,675	62.69%	51,681	33.86%	152,613
21	5,990	4.07%	104,700	71.07%	36,633	24.87%	147,323
22	6,543	4.38%	94,157	63.10%	48,523	32.52%	149,223
23	4,315	2.78%	107,968	69.66%	42,712	27.56%	154,995
24	4,091	3.12%	110,322	84.20%	16,605	12.67%	131,018
25	5,249	3.72%	98,074	69.51%	37,778	26.77%	141,101
26	3,077	2.16%	104,904	73.71%	34,344	24.13%	142,325
27	4,380	2.78%	123,372	78.38%	29,648	18.84%	157,400
28	4,692	3.32%	107,004	75.79%	29,489	20.89%	141,185
29	3,902	2.64%	107,217	72.45%	36,875	24.92%	147,994
30	2,780	1.92%	106,648	73.60%	35,470	24.48%	144,898
31	5,336	3.36%	115,892	73.07%	37,379	23.57%	158,607
32	6,181	4.65%	88,217	66.38%	38,496	28.97%	132,894
33	2,654	1.89%	106,795	76.25%	30,615	21.86%	140,064
34	5,463	3.78%	94,900	65.68%	44,136	30.54%	144,499
35	6,410	4.21%	111,335	73.09%	34,578	22.70%	152,323
36	2,912	1.99%	116,260	79.59%	26,897	18.41%	146,069
37	4,023	2.63%	116,706	76.15%	32,519	21.22%	153,248
38	6,546	4.35%	100,120	66.51%	43,863	29.14%	150,529
39	8,126	5.19%	111,880	71.42%	36,642	23.39%	156,648
40	9,896	7.06%	92,883	66.24%	37,443	26.70%	140,222
41	6,014	3.82%	107,738	68.41%	43,726	27.77%	157,478
42	6,118	3.77%	123,441	76.12%	32,609	20.11%	162,168
43	4,063	2.88%	103,917	73.77%	32,890	23.35%	140,870
44	2,413	1.71%	107,090	76.06%	31,295	22.23%	140,798
45	4,235	2.87%	113,840	77.03%	29,721	20.11%	147,796
46	2,151	1.52%	105,829	74.74%	33,617	23.74%	141,597
47	2,350	1.50%	117,297	74.67%	37,436	23.83%	157,083
48	3,006	2.01%	104,225	69.72%	42,253	28.27%	149,484

Data Source: North Carolina State Board of Elections. Voter registration snapshot as of November 7, 2020.
Note that voter records that could not be associated with a geographic location were excluded.
District plan definition file: 'SBR22-12.csv', modified 2/16/2022 8:32 PM
[VR20-ETH-20G] - Generated 2/18/2022

Voter Registration by Ethnicity Report -12703-

District Plan: SBR22-12

District	Hispanic	% Hispanic	Non-Hisp	% Non-Hisp	Undesig	% Undesig	Total
49	3,405	2.23%	96,564	63.11%	53,032	34.66%	153,001
50	1,794	1.14%	121,912	77.35%	33,909	21.51%	157,615
Total:	**226,446**	**3.09%**	**5,191,676**	**70.93%**	**1,900,880**	**25.97%**	**7,319,002**

Data Source: North Carolina State Board of Elections. Voter registration snapshot as of November 7, 2020.
Note that voter records that could not be associated with a geographic location were excluded.
District plan definition file: 'SBR22-12.csv', modified 2/16/2022 8:32 PM
[VR20-ETH-20G] - Generated 2/18/2022

Voter Registration by Race Report

-12704-

District Plan: SBR22-12

District	White	% White	Black	% Black	NA	% NA	API	% API	Other	% Other	MR	% MR	UR	% UR	Total
1	113,772	74.92%	23,824	15.69%	240	0.16%	553	0.36%	1,575	1.04%	511	0.34%	11,392	7.50%	151,867
2	91,765	63.19%	38,149	26.27%	276	0.19%	1,149	0.79%	2,754	1.90%	615	0.42%	10,516	7.24%	145,224
3	74,334	49.65%	62,651	41.85%	1,883	1.26%	437	0.29%	1,377	0.92%	553	0.37%	8,486	5.67%	149,721
4	75,111	51.99%	51,682	35.77%	256	0.18%	763	0.53%	4,683	3.24%	650	0.45%	11,332	7.84%	144,477
5	76,756	49.14%	61,544	39.40%	305	0.20%	991	0.63%	3,823	2.45%	950	0.61%	11,821	7.57%	156,190
6	78,361	67.18%	18,838	16.15%	407	0.35%	1,356	1.16%	4,912	4.21%	941	0.81%	11,825	10.14%	116,640
7	124,188	75.96%	17,296	10.58%	346	0.21%	1,210	0.74%	2,845	1.74%	910	0.56%	16,701	10.21%	163,496
8	122,120	74.17%	22,739	13.81%	1,337	0.81%	480	0.29%	2,046	1.24%	511	0.31%	15,412	9.36%	164,645
9	87,848	62.65%	35,031	24.98%	1,091	0.78%	318	0.23%	3,619	2.58%	525	0.37%	11,799	8.41%	140,231
10	97,570	68.50%	22,314	15.67%	397	0.28%	691	0.49%	3,932	2.76%	720	0.51%	16,814	11.80%	142,438
11	74,681	51.79%	52,122	36.15%	520	0.36%	573	0.40%	2,723	1.89%	670	0.46%	12,906	8.95%	144,195
12	76,040	61.67%	24,674	20.01%	627	0.51%	768	0.62%	4,834	3.92%	952	0.77%	15,403	12.49%	123,298
13	91,559	63.04%	25,508	17.56%	285	0.20%	3,306	2.28%	5,493	3.78%	1,211	0.83%	17,880	12.31%	145,242
14	48,963	36.14%	58,714	43.34%	352	0.26%	1,823	1.35%	4,976	3.67%	1,382	1.02%	19,270	14.22%	135,480
15	94,837	66.05%	18,072	12.59%	274	0.19%	3,159	2.20%	4,780	3.33%	1,506	1.05%	20,950	14.59%	143,578
16	79,302	60.81%	12,077	9.26%	419	0.32%	13,390	10.27%	7,648	5.86%	1,007	0.77%	16,576	12.71%	130,419
17	97,834	71.90%	13,725	10.09%	336	0.25%	3,577	2.63%	4,628	3.40%	863	0.63%	15,104	11.10%	136,067
18	89,824	63.77%	27,753	19.70%	301	0.21%	2,274	1.61%	4,226	3.00%	923	0.66%	15,549	11.04%	140,850
19	65,619	43.21%	55,998	36.87%	1,983	1.31%	2,130	1.40%	7,595	5.00%	1,733	1.14%	16,818	11.07%	151,876
20	81,779	53.59%	38,888	25.48%	371	0.24%	3,860	2.53%	4,111	2.69%	1,458	0.96%	22,146	14.51%	152,613
21	83,400	56.61%	40,593	27.55%	756	0.51%	1,707	1.16%	5,563	3.78%	1,285	0.87%	14,019	9.52%	147,323
22	71,426	47.87%	46,198	30.96%	358	0.24%	4,969	3.33%	4,328	2.90%	2,273	1.52%	19,671	13.18%	149,223
23	103,055	66.49%	23,715	15.30%	403	0.26%	4,883	3.15%	3,650	2.35%	1,560	1.01%	17,729	11.44%	154,995
24	44,297	33.81%	41,298	31.52%	30,313	23.14%	764	0.58%	4,528	3.46%	929	0.71%	8,889	6.78%	131,018
25	96,869	68.65%	23,732	16.82%	399	0.28%	990	0.70%	3,425	2.43%	890	0.63%	14,796	10.49%	141,101
26	67,671	47.55%	56,008	39.35%	335	0.24%	1,211	0.85%	2,710	1.90%	1,048	0.74%	13,342	9.37%	142,325
27	105,008	66.71%	29,148	18.52%	376	0.24%	3,398	2.16%	4,427	2.81%	1,331	0.85%	13,712	8.71%	157,400
28	66,502	47.10%	52,750	37.36%	405	0.29%	3,962	2.81%	4,526	3.21%	1,096	0.78%	11,944	8.46%	141,185
29	102,810	69.47%	26,598	17.97%	724	0.49%	952	0.64%	3,516	2.38%	425	0.29%	12,969	8.76%	147,994
30	115,183	79.49%	12,199	8.42%	296	0.20%	771	0.53%	2,138	1.48%	385	0.27%	13,926	9.61%	144,898
31	113,331	71.45%	22,933	14.46%	249	0.16%	2,092	1.32%	4,099	2.58%	950	0.60%	14,953	9.43%	158,607
32	66,425	49.98%	45,938	34.57%	304	0.23%	718	0.54%	3,794	2.85%	872	0.66%	14,843	11.17%	132,894
33	102,637	73.28%	20,096	14.35%	278	0.20%	843	0.60%	2,150	1.54%	482	0.34%	13,578	9.69%	140,064
34	90,983	62.96%	26,962	18.66%	349	0.24%	2,499	1.73%	4,134	2.86%	848	0.59%	18,724	12.96%	144,499

Black = Black or African American, NA = American Indian and Alaskan Native, API = Asian and Pacific Islander, MR = two or more races, UR = undesignated race

Data Source: North Carolina State Board of Elections. Voter registration snapshot as of November 7, 2020. Note that voter records that could not be associated with a geographic location were excluded.

District plan definition file: 'SBR22-12.csv', modified 2/16/2022 8:32 PM

[VR20-RCE-20G] - Generated 2/18/2022

Voter Registration by Race Report

District Plan: SBR22-12

District	White	% White	Black	% Black	NA	% NA	API	% API	Other	% Other	MR	% MR	UR	% UR	Total
35	108,876	71.48%	16,406	10.77%	387	0.25%	2,869	1.88%	5,684	3.73%	813	0.53%	17,288	11.35%	152,323
36	126,098	86.33%	5,469	3.74%	193	0.13%	382	0.26%	1,908	1.31%	404	0.28%	11,615	7.95%	146,069
37	117,937	76.96%	15,338	10.01%	254	0.17%	1,449	0.95%	3,266	2.13%	644	0.42%	14,360	9.37%	153,248
38	54,944	36.50%	67,016	44.52%	409	0.27%	3,255	2.16%	5,956	3.96%	1,577	1.05%	17,372	11.54%	150,529
39	91,944	58.69%	36,438	23.26%	389	0.25%	3,587	2.29%	6,499	4.15%	1,137	0.73%	16,654	10.63%	156,648
40	50,711	36.16%	59,272	42.27%	416	0.30%	3,433	2.45%	7,967	5.68%	1,419	1.01%	17,004	12.13%	140,222
41	69,985	44.44%	61,781	39.23%	344	0.22%	2,769	1.76%	5,035	3.20%	1,376	0.87%	16,188	10.28%	157,478
42	115,204	71.04%	18,236	11.25%	514	0.32%	5,976	3.69%	6,565	4.05%	971	0.60%	14,702	9.07%	162,168
43	96,704	68.65%	24,270	17.23%	318	0.23%	1,105	0.78%	3,300	2.34%	775	0.55%	14,398	10.22%	140,870
44	106,964	75.97%	17,585	12.49%	206	0.15%	501	0.36%	1,886	1.34%	454	0.32%	13,202	9.38%	140,798
45	118,494	80.17%	10,285	6.96%	182	0.12%	2,306	1.56%	3,652	2.47%	503	0.34%	12,374	8.37%	147,796
46	122,318	86.38%	5,152	3.64%	203	0.14%	1,247	0.88%	2,240	1.58%	547	0.39%	9,890	6.98%	141,597
47	138,006	87.86%	3,075	1.96%	236	0.15%	521	0.33%	1,531	0.97%	758	0.48%	12,956	8.25%	157,083
48	126,314	84.50%	7,274	4.87%	226	0.15%	610	0.41%	2,273	1.52%	598	0.40%	12,189	8.15%	149,484
49	121,829	79.63%	9,645	6.30%	302	0.20%	1,070	0.70%	3,396	2.22%	1,029	0.67%	15,730	10.28%	153,001
50	139,890	88.75%	2,219	1.41%	3,302	2.09%	606	0.38%	1,462	0.93%	566	0.36%	9,570	6.07%	157,615
Total:	**4,678,078**	**63.92%**	**1,509,228**	**20.62%**	**55,432**	**0.76%**	**104,253**	**1.42%**	**198,188**	**2.71%**	**46,536**	**0.64%**	**727,287**	**9.94%**	**7,319,002**

Black = Black or African American, NA = American Indian and Alaskan Native, API = Asian and Pacific Islander, MR = two or more races, UR = undesignated race

Data Source: North Carolina State Board of Elections. Voter registration snapshot as of November 7, 2020. Note that voter records that could not be associated with a geographic location were excluded.

District plan definition file: 'SBR22-12.csv', modified 2/16/2022 8:32 PM

[VR20-RCE-20G] - Generated 2/18/2022

Voter Registration by Party Report

District Plan: SBR22-12

District	Dem	% Dem	Rep	% Rep	Lib	% Lib	Una	% Una	Total
1	46,902	30.88%	52,353	34.47%	824	0.54%	51,637	34.00%	151,867
2	52,556	36.19%	48,995	33.74%	736	0.51%	42,797	29.47%	145,224
3	78,762	52.61%	29,482	19.69%	608	0.41%	40,765	27.23%	149,721
4	63,456	43.92%	41,933	29.02%	644	0.45%	38,297	26.51%	144,477
5	75,511	48.35%	37,420	23.96%	867	0.56%	42,209	27.02%	156,190
6	26,406	22.64%	44,302	37.98%	1,449	1.24%	44,260	37.95%	116,640
7	47,324	28.95%	52,285	31.98%	1,306	0.80%	62,377	38.15%	163,496
8	49,521	30.08%	57,582	34.97%	790	0.48%	56,625	34.39%	164,645
9	52,012	37.09%	46,964	33.49%	712	0.51%	40,414	28.82%	140,231
10	40,161	28.20%	54,931	38.56%	1,046	0.73%	46,092	32.36%	142,438
11	66,766	46.30%	39,525	27.41%	658	0.46%	37,103	25.73%	144,195
12	40,266	32.66%	42,894	34.79%	932	0.76%	39,034	31.66%	123,298
13	55,795	38.42%	34,070	23.46%	1,177	0.81%	54,027	37.20%	145,242
14	69,520	51.31%	21,726	16.04%	884	0.65%	43,196	31.88%	135,480
15	54,546	37.99%	29,367	20.45%	1,254	0.87%	58,241	40.56%	143,578
16	41,854	32.09%	28,331	21.72%	974	0.75%	59,117	45.33%	130,419
17	37,608	27.64%	42,991	31.60%	1,127	0.83%	54,199	39.83%	136,067
18	48,671	34.56%	42,279	30.02%	939	0.67%	48,836	34.67%	140,850
19	63,463	41.79%	37,876	24.94%	1,071	0.71%	49,287	32.45%	151,876
20	72,367	47.42%	23,662	15.50%	827	0.54%	55,606	36.44%	152,613
21	50,597	34.34%	45,023	30.56%	1,137	0.77%	50,366	34.19%	147,323
22	81,128	54.37%	17,271	11.57%	754	0.51%	49,950	33.47%	149,223
23	70,598	45.55%	26,651	17.19%	831	0.54%	56,788	36.64%	154,995
24	68,064	51.95%	23,458	17.90%	565	0.43%	38,761	29.58%	131,018
25	44,546	31.57%	52,283	37.05%	834	0.59%	43,308	30.69%	141,101
26	64,905	45.60%	35,932	25.25%	716	0.50%	40,610	28.53%	142,325
27	57,599	36.59%	45,016	28.60%	1,045	0.66%	53,576	34.04%	157,400
28	64,364	45.59%	36,147	25.60%	789	0.56%	39,724	28.14%	141,185
29	47,396	32.03%	57,720	39.00%	727	0.49%	41,957	28.35%	147,994
30	29,072	20.06%	71,067	49.05%	715	0.49%	43,898	30.30%	144,898
31	51,236	32.30%	53,890	33.98%	950	0.60%	52,356	33.01%	158,607
32	57,018	42.90%	35,821	26.95%	719	0.54%	39,190	29.49%	132,894
33	34,951	24.95%	61,390	43.83%	689	0.49%	42,857	30.60%	140,064
34	43,498	30.10%	49,726	34.41%	1,066	0.74%	50,034	34.63%	144,499
35	35,823	23.52%	62,713	41.17%	914	0.60%	52,726	34.61%	152,323
36	30,690	21.01%	72,441	49.59%	622	0.43%	42,182	28.88%	146,069
37	34,100	22.25%	63,646	41.53%	959	0.63%	54,395	35.49%	153,248
38	80,569	53.52%	18,429	12.24%	1,197	0.80%	50,153	33.32%	150,529
39	61,559	39.30%	36,937	23.58%	1,268	0.81%	56,712	36.20%	156,648
40	70,472	50.26%	24,175	17.24%	946	0.67%	44,441	31.69%	140,222
41	74,641	47.40%	30,576	19.42%	1,069	0.68%	51,003	32.39%	157,478
42	47,972	29.58%	51,148	31.54%	1,108	0.68%	61,792	38.10%	162,168
43	40,443	28.71%	54,771	38.88%	948	0.67%	44,519	31.60%	140,870
44	37,813	26.86%	59,127	41.99%	766	0.54%	42,936	30.49%	140,798
45	30,730	20.79%	66,990	45.33%	854	0.58%	49,072	33.20%	147,796
46	40,210	28.40%	50,056	35.35%	876	0.62%	50,277	35.51%	141,597
47	39,847	25.37%	60,886	38.76%	1,042	0.66%	55,119	35.09%	157,083

Data Source: North Carolina State Board of Elections. Voter registration snapshot as of November 7, 2020.
Note that voter records that could not be associated with a geographic location were excluded.
Green and Constitutional party registrations, recognized at the time of data collection, are not shown in this report.
District plan definition file: 'SBR22-12.csv', modified 2/16/2022 8:32 PM
[VR20-AGE-20G] - Generated 2/18/2022

Voter Registration by Party Report

District Plan: SBR22-12

District	Dem	% Dem	Rep	% Rep	Lib	% Lib	Una	% Una	Total
48	34,091	22.81%	57,565	38.51%	881	0.59%	56,779	37.98%	149,484
49	59,335	38.78%	32,676	21.36%	1,269	0.83%	59,426	38.84%	153,001
50	40,887	25.94%	58,522	37.13%	966	0.61%	57,073	36.21%	157,615
Total:	**2,607,621**	**35.63%**	**2,221,021**	**30.35%**	**46,047**	**0.63%**	**2,436,099**	**33.28%**	**7,319,002**

Data Source: North Carolina State Board of Elections. Voter registration snapshot as of November 7, 2020.
Note that voter records that could not be associated with a geographic location were excluded.
Green and Constitutional party registrations, recognized at the time of data collection, are not shown in this report.
District plan definition file: 'SBR22-12.csv', modified 2/16/2022 8:32 PM
[VR20-AGE-20G] - Generated 2/18/2022

Voter Registration Party by Race Report

-12708-

District Plan: SBR22-12

	Democratic Voters				Republican Voters				Unaffiliated Voters			
District	% White	% Black	% NA	% Other	% White	% Black	% NA	% Other	% White	% Black	% NA	% Other
1	52.13%	41.37%	0.12%	6.38%	90.20%	1.23%	0.17%	8.40%	80.15%	7.20%	0.18%	12.48%
2	32.68%	59.57%	0.16%	7.60%	89.36%	2.13%	0.19%	8.32%	70.65%	13.33%	0.23%	15.80%
3	24.51%	68.98%	1.88%	4.63%	87.33%	4.38%	0.38%	7.91%	70.69%	16.97%	0.69%	11.65%
4	23.70%	67.08%	0.17%	9.06%	87.82%	2.93%	0.17%	9.08%	59.51%	20.26%	0.20%	20.03%
5	24.15%	67.89%	0.17%	7.79%	88.16%	3.84%	0.15%	7.85%	59.07%	20.49%	0.28%	20.16%
6	36.99%	47.61%	0.30%	15.10%	84.85%	2.00%	0.32%	12.84%	67.48%	11.92%	0.41%	20.20%
7	60.88%	27.60%	0.24%	11.28%	89.19%	0.86%	0.16%	9.80%	76.36%	5.97%	0.24%	17.44%
8	53.58%	36.66%	1.42%	8.34%	87.96%	1.10%	0.45%	10.49%	78.27%	6.89%	0.65%	14.19%
9	32.41%	57.38%	0.88%	9.32%	88.47%	1.68%	0.60%	9.25%	71.53%	10.67%	0.84%	16.95%
10	42.32%	42.28%	0.34%	15.06%	88.43%	1.17%	0.21%	10.19%	67.65%	10.02%	0.31%	22.02%
11	25.20%	66.06%	0.43%	8.31%	87.19%	2.95%	0.19%	9.66%	61.78%	18.17%	0.41%	19.64%
12	37.17%	47.44%	0.52%	14.87%	84.32%	1.62%	0.44%	13.62%	62.12%	12.26%	0.55%	25.07%
13	47.88%	34.15%	0.20%	17.78%	86.44%	1.49%	0.16%	11.91%	63.95%	10.79%	0.22%	25.03%
14	18.60%	65.78%	0.25%	15.37%	79.63%	5.17%	0.20%	15.00%	42.15%	27.01%	0.30%	30.54%
15	57.80%	23.77%	0.21%	18.22%	85.63%	1.51%	0.15%	12.72%	63.95%	7.87%	0.19%	27.99%
16	50.17%	20.32%	0.35%	29.16%	82.94%	1.00%	0.21%	15.85%	57.62%	5.50%	0.36%	36.52%
17	54.51%	26.94%	0.32%	18.23%	87.43%	0.90%	0.20%	11.46%	71.63%	5.84%	0.23%	22.30%
18	40.26%	45.42%	0.27%	14.05%	86.13%	1.36%	0.13%	12.38%	67.79%	10.24%	0.22%	21.75%
19	19.46%	65.58%	1.11%	13.85%	79.86%	4.15%	1.50%	14.49%	45.33%	25.60%	1.39%	27.67%
20	40.54%	42.80%	0.23%	16.44%	82.74%	2.64%	0.25%	14.37%	58.13%	12.92%	0.26%	28.69%
21	27.20%	60.39%	0.48%	11.93%	85.98%	2.57%	0.45%	11.00%	59.72%	17.33%	0.61%	22.34%
22	38.27%	45.69%	0.24%	15.81%	81.47%	4.70%	0.23%	13.61%	51.69%	16.38%	0.24%	31.69%
23	58.02%	27.66%	0.26%	14.06%	86.29%	1.40%	0.26%	12.04%	67.74%	6.60%	0.26%	25.40%
24	19.15%	49.09%	24.37%	7.39%	63.30%	3.97%	20.62%	12.11%	41.48%	17.63%	22.65%	18.23%
25	42.27%	43.00%	0.32%	14.40%	90.27%	0.99%	0.22%	8.52%	69.86%	9.18%	0.32%	20.64%
26	22.80%	68.63%	0.24%	8.34%	86.66%	3.36%	0.18%	9.80%	52.36%	24.83%	0.28%	22.53%
27	49.52%	37.36%	0.28%	12.84%	90.54%	1.48%	0.16%	7.82%	65.22%	12.71%	0.27%	21.80%
28	22.12%	65.52%	0.27%	12.08%	86.38%	3.29%	0.25%	10.08%	51.71%	23.19%	0.34%	24.76%
29	41.04%	47.26%	0.35%	11.35%	89.76%	1.06%	0.44%	8.74%	73.75%	8.39%	0.72%	17.14%
30	55.14%	32.37%	0.20%	12.30%	90.21%	0.53%	0.19%	9.07%	78.47%	5.42%	0.24%	15.86%
31	52.01%	34.15%	0.17%	13.67%	90.58%	0.98%	0.12%	8.32%	70.93%	9.21%	0.18%	19.68%
32	23.09%	64.79%	0.21%	11.91%	87.00%	2.43%	0.20%	10.38%	55.14%	20.46%	0.29%	24.11%
33	44.04%	45.09%	0.22%	10.65%	89.26%	0.98%	0.17%	9.59%	74.38%	8.56%	0.22%	16.83%

Black = Black or African American, NA = American Indian and Alaskan Native, 'Other' includes Asian, Pacific Islander, two or more races, and undesignated race

Data Source: North Carolina State Board of Elections. Voter registration snapshot as of November 7, 2020. Note that voter records that could not be associated with a geographic location were excluded.

District plan definition file: 'SBR22-12.csv', modified 2/16/2022 8:32 PM

[VR20-PBR-20G] - Generated 2/18/2022

Voter Registration Party by Race Report

District Plan: SBR22-12

	Democratic Voters				Republican Voters				Unaffiliated Voters			
District	**% White**	**% Black**	**% NA**	**% Other**	**% White**	**% Black**	**% NA**	**% Other**	**% White**	**% Black**	**% NA**	**% Other**
34	35.80%	45.82%	0.25%	18.13%	87.11%	1.44%	0.16%	11.30%	62.59%	12.35%	0.32%	24.74%
35	45.49%	34.14%	0.35%	20.02%	87.74%	0.84%	0.18%	11.23%	69.85%	6.84%	0.27%	23.03%
36	77.25%	13.89%	0.14%	8.73%	91.72%	0.27%	0.11%	7.89%	83.96%	2.35%	0.16%	13.53%
37	53.32%	33.66%	0.20%	12.82%	89.96%	0.70%	0.14%	9.20%	76.75%	6.19%	0.17%	16.89%
38	21.21%	64.82%	0.25%	13.72%	77.30%	7.53%	0.24%	14.93%	45.60%	26.17%	0.30%	27.93%
39	38.34%	45.10%	0.27%	16.29%	86.34%	2.33%	0.17%	11.16%	62.63%	13.50%	0.28%	23.59%
40	17.89%	65.33%	0.28%	16.49%	79.73%	5.20%	0.31%	14.75%	41.21%	26.35%	0.31%	32.14%
41	21.95%	65.80%	0.20%	12.04%	84.00%	4.13%	0.20%	11.67%	53.39%	21.93%	0.26%	24.43%
42	54.04%	27.57%	0.41%	17.98%	89.48%	0.97%	0.20%	9.35%	69.02%	7.16%	0.35%	23.47%
43	41.37%	45.76%	0.23%	12.64%	88.97%	1.20%	0.17%	9.65%	68.51%	11.25%	0.29%	19.95%
44	53.15%	38.28%	0.16%	8.41%	88.92%	0.83%	0.14%	10.11%	78.38%	5.99%	0.15%	15.48%
45	61.46%	24.64%	0.12%	13.77%	90.68%	0.55%	0.09%	8.68%	77.73%	4.68%	0.17%	17.42%
46	81.62%	9.53%	0.17%	8.68%	92.25%	0.41%	0.10%	7.24%	84.52%	2.17%	0.16%	13.15%
47	85.62%	5.25%	0.13%	9.00%	92.12%	0.21%	0.13%	7.54%	85.00%	1.53%	0.18%	13.29%
48	73.32%	16.07%	0.16%	10.45%	91.53%	0.54%	0.12%	7.82%	84.25%	2.57%	0.18%	13.00%
49	75.90%	12.03%	0.19%	11.87%	88.77%	0.87%	0.15%	10.21%	78.47%	3.66%	0.23%	17.65%
50	87.02%	3.49%	2.99%	6.50%	92.84%	0.17%	1.11%	5.89%	85.97%	1.20%	2.47%	10.37%
Total:	**40.74%**	**45.66%**	**1.03%**	**12.57%**	**87.90%**	**1.62%**	**0.47%**	**10.01%**	**66.85%**	**11.40%**	**0.73%**	**21.02%**

Black = Black or African American, NA = American Indian and Alaskan Native, 'Other' includes Asian, Pacific Islander, two or more races, and undesignated race

Data Source: North Carolina State Board of Elections. Voter registration snapshot as of November 7, 2020. Note that voter records that could not be associated with a geographic location were excluded.

District plan definition file: 'SBR22-12.csv', modified 2/16/2022 8:32 PM

[VR20-PBR-20G] - Generated 2/18/2022

2020 Election Contest Report - US President-12710-

District Plan: SBR22-12

District	Rep	% Rep	Dem	% Dem	Lib	% Lib	Grn	% Grn	Cnst	% Cnst	W-I	% W-I
1	72,121	60.84%	44,775	37.77%	927	0.78%	202	0.17%	290	0.24%	220	0.19%
2	62,059	57.54%	44,386	41.15%	889	0.82%	151	0.14%	204	0.19%	164	0.15%
3	51,640	48.40%	53,970	50.59%	602	0.56%	149	0.14%	200	0.19%	125	0.12%
4	55,164	52.50%	48,801	46.44%	649	0.62%	156	0.15%	175	0.17%	139	0.13%
5	47,950	42.63%	62,968	55.98%	885	0.79%	242	0.22%	214	0.19%	232	0.21%
6	46,078	63.79%	24,266	33.59%	1,506	2.08%	136	0.19%	103	0.14%	149	0.21%
7	60,325	49.02%	60,539	49.19%	1,400	1.14%	330	0.27%	184	0.15%	286	0.23%
8	75,609	60.37%	48,236	38.51%	850	0.68%	174	0.14%	165	0.13%	208	0.17%
9	64,302	60.71%	40,503	38.24%	643	0.61%	137	0.13%	193	0.18%	134	0.13%
10	68,353	61.38%	41,257	37.05%	1,164	1.05%	215	0.19%	150	0.13%	218	0.20%
11	55,119	49.80%	54,257	49.02%	714	0.65%	174	0.16%	225	0.20%	194	0.18%
12	53,373	59.68%	34,605	38.69%	958	1.07%	195	0.22%	136	0.15%	165	0.18%
13	39,523	34.00%	74,365	63.98%	1,369	1.18%	317	0.27%	200	0.17%	464	0.40%
14	28,151	28.01%	70,683	70.32%	957	0.95%	268	0.27%	173	0.17%	287	0.29%
15	32,765	29.86%	74,736	68.10%	1,354	1.23%	334	0.30%	157	0.14%	394	0.36%
16	34,708	32.37%	70,492	65.75%	1,257	1.17%	251	0.23%	137	0.13%	363	0.34%
17	53,061	46.38%	58,879	51.47%	1,593	1.39%	277	0.24%	177	0.15%	412	0.36%
18	54,636	47.33%	58,742	50.89%	1,228	1.06%	220	0.19%	187	0.16%	423	0.37%
19	45,295	44.22%	55,384	54.07%	1,074	1.05%	271	0.26%	201	0.20%	208	0.20%
20	32,054	26.81%	85,671	71.64%	1,001	0.84%	315	0.26%	191	0.16%	346	0.29%
21	51,503	49.94%	49,864	48.35%	1,091	1.06%	237	0.23%	180	0.17%	250	0.24%
22	21,544	19.83%	85,480	78.69%	867	0.80%	294	0.27%	143	0.13%	306	0.28%
23	40,449	33.99%	76,917	64.63%	861	0.72%	278	0.23%	203	0.17%	310	0.26%
24	44,732	53.50%	38,010	45.46%	477	0.57%	154	0.18%	122	0.15%	123	0.15%
25	64,747	58.98%	43,544	39.66%	842	0.77%	261	0.24%	207	0.19%	183	0.17%
26	46,666	45.33%	55,041	53.46%	623	0.61%	230	0.22%	178	0.17%	215	0.21%
27	50,011	40.57%	71,242	57.79%	1,155	0.94%	278	0.23%	241	0.20%	357	0.29%
28	41,919	39.47%	62,796	59.12%	766	0.72%	271	0.26%	215	0.20%	248	0.23%
29	74,636	67.81%	34,255	31.12%	683	0.62%	168	0.15%	180	0.16%	138	0.13%
30	82,856	72.77%	29,340	25.77%	916	0.80%	240	0.21%	297	0.26%	212	0.19%
31	59,323	47.46%	63,561	50.85%	1,166	0.93%	284	0.23%	257	0.21%	396	0.32%
32	41,674	43.28%	53,235	55.28%	750	0.78%	243	0.25%	161	0.17%	230	0.24%
33	74,755	69.60%	31,243	29.09%	802	0.75%	186	0.17%	201	0.19%	214	0.20%
34	59,845	53.19%	50,882	45.22%	1,064	0.95%	244	0.22%	156	0.14%	328	0.29%
35	72,904	60.64%	45,514	37.86%	1,053	0.88%	226	0.19%	193	0.16%	336	0.28%
36	87,607	77.02%	24,903	21.89%	732	0.64%	127	0.11%	208	0.18%	173	0.15%
37	76,932	63.76%	41,964	34.78%	1,058	0.88%	210	0.17%	204	0.17%	293	0.24%
38	19,037	18.52%	81,977	79.73%	941	0.92%	324	0.32%	185	0.18%	348	0.34%
39	36,172	31.86%	75,180	66.22%	1,268	1.12%	296	0.26%	179	0.16%	435	0.38%
40	27,770	28.92%	66,631	69.39%	833	0.87%	318	0.33%	175	0.18%	295	0.31%
41	34,669	30.87%	75,769	67.46%	1,005	0.89%	362	0.32%	174	0.15%	343	0.31%
42	51,645	41.57%	70,424	56.69%	1,228	0.99%	278	0.22%	202	0.16%	459	0.37%
43	66,190	61.87%	39,352	36.78%	859	0.80%	216	0.20%	156	0.15%	218	0.20%
44	76,982	69.92%	31,836	28.91%	753	0.68%	177	0.16%	193	0.18%	165	0.15%
45	80,315	70.04%	32,794	28.60%	870	0.76%	234	0.20%	235	0.20%	230	0.20%
46	68,068	61.36%	41,263	37.20%	822	0.74%	275	0.25%	272	0.25%	230	0.21%
47	77,230	63.26%	42,978	35.21%	1,016	0.83%	284	0.23%	285	0.23%	284	0.23%
48	72,600	63.03%	40,848	35.47%	974	0.85%	258	0.22%	246	0.21%	249	0.22%

Candidates: Trump (Rep), Biden (Dem), Jorgensen (Lib), Hawkins (Grn), Blankenship (Cst)
Data Source: North Carolina State Board of Elections, 'statewide_precinct_sort' file, administrative precincts excluded.
District plan definition file: 'SBR22-12.csv', modified 2/16/2022 8:32 PM
[EL20-PRS-20G] - Generated 2/18/2022

2020 Election Contest Report - US President-12711-

District Plan: SBR22-12

District	Rep	% Rep	Dem	% Dem	Lib	% Lib	Grn	% Grn	Cnst	% Cnst	W-I	% W-I
49	42,246	35.67%	74,197	62.64%	1,092	0.92%	395	0.33%	219	0.18%	292	0.25%
50	76,986	63.62%	41,950	34.67%	1,053	0.87%	324	0.27%	379	0.31%	323	0.27%
Total:	**2,754,299**	**49.91%**	**2,680,505**	**48.57%**	**48,640**	**0.88%**	**12,186**	**0.22%**	**9,908**	**0.18%**	**13,314**	**0.24%**

Candidates: Trump (Rep), Biden (Dem), Jorgensen (Lib), Hawkins (Grn), Blankenship (Cst)
Data Source: North Carolina State Board of Elections, 'statewide_precinct_sort' file, administrative precincts excluded.
District plan definition file: 'SBR22-12.csv', modified 2/16/2022 8:32 PM
[EL20-PRS-20G] - Generated 2/18/2022

2020 Election Contest Report - US Senate -12712-

District Plan: SBR22-12

District	Rep	% Rep	Dem	% Dem	Lib	% Lib	Cnst	% Cnst
1	69,185	59.09%	43,217	36.91%	3,265	2.79%	1,424	1.22%
2	58,888	55.16%	43,190	40.45%	3,069	2.87%	1,614	1.51%
3	48,947	46.40%	53,063	50.30%	2,284	2.17%	1,193	1.13%
4	52,407	50.34%	47,837	45.95%	2,493	2.39%	1,366	1.31%
5	46,289	41.45%	61,228	54.83%	3,001	2.69%	1,153	1.03%
6	42,868	60.21%	23,345	32.79%	3,627	5.09%	1,363	1.91%
7	58,644	48.20%	56,407	46.36%	5,071	4.17%	1,538	1.26%
8	71,233	57.53%	46,989	37.95%	3,839	3.10%	1,750	1.41%
9	60,400	57.71%	39,765	37.99%	2,909	2.78%	1,586	1.52%
10	64,822	58.82%	39,771	36.09%	3,953	3.59%	1,667	1.51%
11	52,249	47.55%	53,394	48.59%	2,818	2.56%	1,417	1.29%
12	50,403	56.82%	33,740	38.03%	3,162	3.56%	1,406	1.58%
13	41,229	35.74%	69,196	59.99%	4,110	3.56%	817	0.71%
14	27,272	27.33%	67,933	68.07%	3,541	3.55%	1,049	1.05%
15	34,936	32.07%	69,679	63.95%	3,670	3.37%	668	0.61%
16	36,570	34.37%	65,480	61.55%	3,616	3.40%	721	0.68%
17	53,697	47.28%	54,325	47.84%	4,523	3.98%	1,019	0.90%
18	54,370	47.44%	55,518	48.44%	3,677	3.21%	1,049	0.92%
19	42,954	42.32%	53,351	52.56%	3,603	3.55%	1,602	1.58%
20	32,872	27.64%	81,908	68.86%	3,259	2.74%	908	0.76%
21	49,852	48.84%	47,307	46.35%	3,536	3.46%	1,378	1.35%
22	22,275	20.64%	81,923	75.89%	2,943	2.73%	803	0.74%
23	39,697	33.61%	74,635	63.18%	2,839	2.40%	956	0.81%
24	40,915	50.01%	37,461	45.79%	2,186	2.67%	1,247	1.52%
25	61,616	56.56%	42,987	39.46%	3,014	2.77%	1,327	1.22%
26	43,494	42.66%	53,984	52.95%	3,104	3.04%	1,368	1.34%
27	50,356	41.13%	67,440	55.08%	3,683	3.01%	963	0.79%
28	40,028	38.03%	60,649	57.63%	3,276	3.11%	1,289	1.22%
29	70,166	64.46%	34,034	31.27%	2,887	2.65%	1,760	1.62%
30	78,074	68.87%	30,260	26.69%	3,277	2.89%	1,758	1.55%
31	58,373	47.10%	60,100	48.50%	3,941	3.18%	1,516	1.22%
32	39,654	41.57%	51,238	53.71%	3,145	3.30%	1,362	1.43%
33	70,337	66.13%	30,688	28.85%	3,215	3.02%	2,128	2.00%
34	58,005	52.05%	47,659	42.77%	4,125	3.70%	1,653	1.48%
35	72,415	60.78%	42,048	35.29%	3,494	2.93%	1,195	1.00%
36	80,986	71.91%	26,447	23.48%	3,211	2.85%	1,979	1.76%
37	74,507	62.35%	39,164	32.77%	4,010	3.36%	1,823	1.53%
38	19,701	19.31%	77,345	75.82%	3,878	3.80%	1,088	1.07%
39	39,731	35.24%	68,209	60.51%	3,896	3.46%	896	0.79%
40	27,055	28.41%	63,318	66.49%	3,654	3.84%	1,199	1.26%
41	35,090	31.50%	71,048	63.77%	3,965	3.56%	1,311	1.18%
42	54,920	44.54%	63,642	51.61%	3,848	3.12%	899	0.73%
43	63,023	59.57%	37,960	35.88%	3,323	3.14%	1,490	1.41%
44	73,070	67.03%	31,285	28.70%	2,942	2.70%	1,710	1.57%
45	76,172	66.94%	32,038	28.15%	3,523	3.10%	2,063	1.81%
46	64,347	58.58%	40,706	37.06%	3,158	2.87%	1,636	1.49%
47	72,878	60.33%	42,532	35.21%	3,561	2.95%	1,827	1.51%
48	70,334	61.59%	39,377	34.48%	3,030	2.65%	1,458	1.28%

Candidates: Tillis (Rep), Cunningham (Dem), Bray (Lib), Hayes (Cst)
Data Source: North Carolina State Board of Elections, 'statewide_precinct_sort' file, administrative precincts excluded.
District plan definition file: 'SBR22-12.csv', modified 2/16/2022 8:32 PM
[EL20-SEN-20G] - Generated 2/18/2022

2020 Election Contest Report - US Senate -12713-

District Plan: SBR22-12

District	Rep	% Rep	Dem	% Dem	Lib	% Lib	Cnst	% Cnst
49	41,169	35.10%	71,147	60.66%	3,770	3.21%	1,207	1.03%
50	72,894	60.86%	41,543	34.69%	3,474	2.90%	1,860	1.55%
Total:	**2,661,369**	**48.67%**	**2,567,510**	**46.95%**	**171,398**	**3.13%**	**68,459**	**1.25%**

Candidates: Tillis (Rep), Cunningham (Dem), Bray (Lib), Hayes (Cst)
Data Source: North Carolina State Board of Elections, 'statewide_precinct_sort' file, administrative precincts excluded.
District plan definition file: 'SBR22-12.csv', modified 2/16/2022 8:32 PM
[EL20-SEN-20G] - Generated 2/18/2022

2020 Election Contest Report - NC Governor 12714-

District Plan: SBR22-12

District	Dem	% Dem	Rep	% Rep	Lib	% Lib	Cnst	% Cnst
1	47,428	40.20%	68,962	58.45%	1,071	0.91%	525	0.44%
2	46,935	43.65%	59,230	55.09%	912	0.85%	444	0.41%
3	56,096	52.80%	48,959	46.08%	783	0.74%	402	0.38%
4	51,594	49.23%	52,039	49.66%	753	0.72%	412	0.39%
5	65,390	58.24%	45,468	40.50%	1,003	0.89%	417	0.37%
6	25,653	35.89%	43,838	61.33%	1,454	2.03%	536	0.75%
7	63,800	52.06%	56,567	46.15%	1,656	1.35%	536	0.44%
8	52,756	42.35%	70,085	56.26%	1,178	0.95%	564	0.45%
9	43,251	41.00%	61,011	57.84%	813	0.77%	414	0.39%
10	45,165	40.66%	64,310	57.90%	1,137	1.02%	462	0.42%
11	58,279	52.72%	51,070	46.20%	821	0.74%	376	0.34%
12	37,919	42.57%	49,671	55.77%	1,074	1.21%	405	0.45%
13	77,489	66.91%	36,398	31.43%	1,496	1.29%	423	0.37%
14	72,895	72.73%	25,714	25.66%	1,193	1.19%	423	0.42%
15	76,955	70.39%	30,567	27.96%	1,439	1.32%	370	0.34%
16	73,742	69.03%	31,372	29.37%	1,357	1.27%	349	0.33%
17	62,696	54.97%	49,422	43.33%	1,522	1.33%	421	0.37%
18	62,360	54.19%	51,122	44.42%	1,202	1.04%	399	0.35%
19	58,271	57.11%	41,792	40.96%	1,387	1.36%	575	0.56%
20	87,896	73.56%	30,057	25.15%	1,156	0.97%	379	0.32%
21	52,980	51.61%	47,719	46.49%	1,390	1.35%	564	0.55%
22	87,027	80.31%	19,822	18.29%	1,160	1.07%	350	0.32%
23	79,628	67.09%	37,740	31.80%	997	0.84%	326	0.27%
24	42,549	51.40%	39,184	47.34%	717	0.87%	323	0.39%
25	47,794	43.65%	60,380	55.15%	924	0.84%	387	0.35%
26	58,139	56.82%	42,707	41.73%	1,059	1.03%	425	0.42%
27	74,368	60.65%	46,307	37.77%	1,427	1.16%	509	0.42%
28	65,849	62.45%	37,848	35.89%	1,234	1.17%	520	0.49%
29	38,747	35.36%	69,514	63.44%	884	0.81%	438	0.40%
30	34,490	30.33%	77,852	68.46%	997	0.88%	381	0.34%
31	67,762	54.44%	54,875	44.09%	1,366	1.10%	468	0.38%
32	55,679	58.10%	38,509	40.19%	1,138	1.19%	503	0.52%
33	34,886	32.58%	70,698	66.02%	1,014	0.95%	484	0.45%
34	53,271	47.71%	56,445	50.55%	1,446	1.30%	490	0.44%
35	47,870	39.99%	70,086	58.55%	1,267	1.06%	488	0.41%
36	30,938	27.25%	81,387	71.70%	843	0.74%	346	0.30%
37	44,583	37.10%	73,630	61.27%	1,452	1.21%	509	0.42%
38	82,233	80.32%	17,937	17.52%	1,701	1.66%	507	0.50%
39	75,640	66.95%	35,300	31.25%	1,596	1.41%	440	0.39%
40	67,966	71.13%	25,419	26.60%	1,551	1.62%	614	0.64%
41	76,838	68.76%	32,750	29.31%	1,622	1.45%	544	0.49%
42	71,795	58.02%	50,042	40.44%	1,451	1.17%	454	0.37%
43	42,129	39.57%	62,717	58.91%	1,147	1.08%	472	0.44%
44	35,224	32.10%	73,183	66.69%	914	0.83%	422	0.38%
45	36,592	31.99%	76,192	66.60%	1,100	0.96%	513	0.45%
46	45,263	41.00%	63,514	57.53%	1,097	0.99%	536	0.49%
47	47,321	38.89%	72,536	59.62%	1,283	1.05%	534	0.44%
48	44,461	38.74%	68,727	59.88%	1,121	0.98%	460	0.40%

Candidates: Cooper (Dem), Forest (Rep), DiFiore (Lib), Pisano (Cst)
Data Source: North Carolina State Board of Elections, 'statewide_precinct_sort' file, administrative precincts excluded.
District plan definition file: 'SBR22-12.csv', modified 2/16/2022 8:32 PM
[EL20-GOV-20G] - Generated 2/18/2022

2020 Election Contest Report - NC Governor 12715-

District Plan: SBR22-12

District	Dem	% Dem	Rep	% Rep	Lib	% Lib	Cnst	% Cnst
49	76,012	64.65%	39,296	33.42%	1,742	1.48%	532	0.45%
50	46,097	38.24%	72,492	60.14%	1,361	1.13%	585	0.49%
Total:	**2,830,701**	**51.50%**	**2,582,462**	**46.98%**	**60,408**	**1.10%**	**22,956**	**0.42%**

Candidates: Cooper (Dem), Forest (Rep), DiFiore (Lib), Pisano (Cst)
Data Source: North Carolina State Board of Elections, 'statewide_precinct_sort' file, administrative precincts excluded.
District plan definition file: 'SBR22-12.csv', modified 2/16/2022 8:32 PM
[EL20-GOV-20G] - Generated 2/18/2022

2020 Election Contest Report - NC Lieutenant Governor

District Plan: SBR22-12

District	Rep	% Rep	Dem	% Dem
1	72,090	62.26%	43,707	37.74%
2	62,486	59.03%	43,363	40.97%
3	51,400	49.04%	53,417	50.96%
4	55,143	53.23%	48,451	46.77%
5	49,133	44.28%	61,826	55.72%
6	45,953	65.77%	23,914	34.23%
7	61,861	51.54%	58,175	48.46%
8	74,948	61.37%	47,168	38.63%
9	63,903	61.55%	39,927	38.45%
10	68,446	62.83%	40,493	37.17%
11	55,294	50.58%	54,018	49.42%
12	53,275	60.61%	34,627	39.39%
13	42,437	37.20%	71,631	62.80%
14	28,717	28.94%	70,521	71.06%
15	35,766	33.22%	71,902	66.78%
16	37,369	35.57%	67,678	64.43%
17	55,935	49.84%	56,294	50.16%
18	56,520	49.75%	57,086	50.25%
19	45,331	44.96%	55,501	55.04%
20	34,226	29.06%	83,537	70.94%
21	51,895	51.49%	48,889	48.51%
22	23,129	21.59%	84,003	78.41%
23	41,856	35.82%	75,005	64.18%
24	42,250	52.27%	38,583	47.73%
25	65,488	60.29%	43,140	39.71%
26	46,802	46.14%	54,643	53.86%
27	53,014	43.73%	68,229	56.27%
28	42,708	40.88%	61,769	59.12%
29	74,024	68.51%	34,031	31.49%
30	83,771	74.17%	29,179	25.83%
31	61,789	50.46%	60,664	49.54%
32	42,259	44.68%	52,328	55.32%
33	74,354	70.54%	31,049	29.46%
34	60,974	55.24%	49,401	44.76%
35	73,998	63.11%	43,250	36.89%
36	86,786	77.55%	25,122	22.45%
37	77,601	65.83%	40,280	34.17%
38	20,631	20.38%	80,613	79.62%
39	40,446	36.36%	70,803	63.64%
40	28,377	30.02%	66,162	69.98%
41	36,327	32.90%	74,073	67.10%
42	56,343	46.24%	65,505	53.76%
43	65,627	63.07%	38,425	36.93%
44	76,301	70.80%	31,462	29.20%
45	80,600	71.21%	32,589	28.79%
46	68,048	62.48%	40,863	37.52%
47	76,961	64.48%	42,401	35.52%
48	73,633	64.87%	39,872	35.13%

Candidates: Robinson (Rep), Holley (Dem)
Data Source: North Carolina State Board of Elections, 'statewide_precinct_sort' file, administrative precincts excluded.
District plan definition file: 'SBR22-12.csv', modified 2/16/2022 8:32 PM
[EL20-LG-20G] - Generated 2/18/2022

2020 Election Contest Report - NC Lieutenant Governor

District Plan: SBR22-12

District	Rep	% Rep	Dem	% Dem
49	43,345	37.36%	72,682	62.64%
50	77,406	65.11%	41,475	34.89%
Total:	**2,796,976**	**51.64%**	**2,619,726**	**48.36%**

Candidates: Robinson (Rep), Holley (Dem)
Data Source: North Carolina State Board of Elections, 'statewide_precinct_sort' file, administrative precincts excluded.
District plan definition file: 'SBR22-12.csv', modified 2/16/2022 8:32 PM
[EL20-LG-20G] - Generated 2/18/2022

2020 Election Contest Report - NC Attorney General

District Plan: SBR22-12

District	Dem	% Dem	Rep	% Rep
1	45,204	39.15%	70,255	60.85%
2	45,171	42.91%	60,091	57.09%
3	54,890	52.67%	49,332	47.33%
4	50,591	48.93%	52,798	51.07%
5	64,215	58.04%	46,431	41.96%
6	24,606	35.19%	45,316	64.81%
7	60,782	50.71%	59,072	49.29%
8	49,255	40.43%	72,581	59.57%
9	41,833	40.54%	61,367	59.46%
10	42,994	39.68%	65,352	60.32%
11	57,087	52.28%	52,103	47.72%
12	36,455	41.61%	51,161	58.39%
13	73,965	64.82%	40,149	35.18%
14	71,706	72.40%	27,336	27.60%
15	74,230	68.88%	33,544	31.12%
16	69,384	66.06%	35,650	33.94%
17	58,424	52.14%	53,628	47.86%
18	59,213	52.22%	54,179	47.78%
19	56,842	56.49%	43,780	43.51%
20	84,916	72.15%	32,775	27.85%
21	50,263	49.97%	50,330	50.03%
22	84,902	79.32%	22,135	20.68%
23	77,323	66.30%	39,308	33.70%
24	39,896	49.65%	40,465	50.35%
25	45,356	41.91%	62,855	58.09%
26	56,302	55.67%	44,827	44.33%
27	70,198	58.04%	50,754	41.96%
28	63,490	60.94%	40,693	39.06%
29	36,503	33.92%	71,101	66.08%
30	31,535	27.95%	81,292	72.05%
31	61,494	50.06%	61,348	49.94%
32	53,190	56.09%	41,634	43.91%
33	33,768	32.10%	71,415	67.90%
34	51,600	46.87%	58,502	53.13%
35	44,994	38.33%	72,387	61.67%
36	28,019	25.09%	83,634	74.91%
37	42,067	35.76%	75,558	64.24%
38	80,948	80.15%	20,049	19.85%
39	71,779	64.62%	39,295	35.38%
40	66,893	70.81%	27,570	29.19%
41	74,630	67.72%	35,569	32.28%
42	67,301	55.29%	54,417	44.71%
43	40,682	38.80%	64,176	61.20%
44	33,971	31.60%	73,537	68.40%
45	35,384	31.29%	77,695	68.71%
46	42,984	39.53%	65,759	60.47%
47	44,950	37.73%	74,172	62.27%
48	41,066	36.27%	72,158	63.73%

Candidates: Stein (Dem), O'Neill (Rep)
Data Source: North Carolina State Board of Elections, 'statewide_precinct_sort' file, administrative precincts excluded.
District plan definition file: 'SBR22-12.csv', modified 2/16/2022 8:32 PM
[EL20-AG-20G] - Generated 2/18/2022

2020 Election Contest Report - NC Attorney General

District Plan: SBR22-12

District	Dem	% Dem	Rep	% Rep
49	74,084	63.99%	41,689	36.01%
50	43,440	36.65%	75,073	63.35%
Total:	**2,710,775**	**50.13%**	**2,696,297**	**49.87%**

Candidates: Stein (Dem), O'Neill (Rep)
Data Source: North Carolina State Board of Elections, 'statewide_precinct_sort' file, administrative precincts excluded.
District plan definition file: 'SBR22-12.csv', modified 2/16/2022 8:32 PM
[EL20-AG-20G] - Generated 2/18/2022

2020 Election Contest Report - NC Auditor -12720-

District Plan: SBR22-12

District	Dem	% Dem	Rep	% Rep
1	46,961	41.02%	67,524	58.98%
2	47,728	45.49%	57,201	54.51%
3	56,476	54.26%	47,601	45.74%
4	51,902	50.48%	50,924	49.52%
5	67,091	60.83%	43,207	39.17%
6	25,254	36.65%	43,653	63.35%
7	59,939	50.78%	58,087	49.22%
8	48,749	40.56%	71,433	59.44%
9	42,644	41.47%	60,189	58.53%
10	44,616	41.36%	63,253	58.64%
11	61,037	56.19%	47,583	43.81%
12	37,344	42.82%	49,862	57.18%
13	74,531	66.04%	38,331	33.96%
14	72,081	73.28%	26,288	26.72%
15	74,285	69.78%	32,172	30.22%
16	69,732	67.20%	34,030	32.80%
17	59,179	53.41%	51,615	46.59%
18	60,058	53.45%	52,298	46.55%
19	56,659	56.69%	43,285	43.31%
20	85,205	72.99%	31,526	27.01%
21	50,525	50.68%	49,170	49.32%
22	85,056	79.97%	21,307	20.03%
23	77,104	66.69%	38,505	33.31%
24	41,130	51.40%	38,892	48.60%
25	44,944	41.85%	62,445	58.15%
26	56,127	55.91%	44,267	44.09%
27	70,689	59.23%	48,658	40.77%
28	63,399	61.38%	39,891	38.62%
29	36,393	34.03%	70,566	65.97%
30	32,017	28.55%	80,121	71.45%
31	62,873	51.94%	58,185	48.06%
32	53,675	57.15%	40,250	42.85%
33	33,060	31.63%	71,460	68.37%
34	51,138	46.93%	57,828	53.07%
35	44,259	38.19%	71,647	61.81%
36	27,894	25.24%	82,641	74.76%
37	42,149	36.13%	74,505	63.87%
38	80,415	80.16%	19,909	19.84%
39	71,477	65.13%	38,276	34.87%
40	66,558	70.95%	27,257	29.05%
41	74,378	68.08%	34,873	31.92%
42	66,886	55.64%	53,325	44.36%
43	39,743	38.59%	63,256	61.41%
44	33,487	31.36%	73,286	68.64%
45	34,625	30.82%	77,734	69.18%
46	42,767	39.66%	65,071	60.34%
47	44,505	37.87%	73,000	62.13%
48	41,036	36.54%	71,271	63.46%

Candidates: Wood (Dem), Street (Rep)
Data Source: North Carolina State Board of Elections, 'statewide_precinct_sort' file, administrative precincts excluded.
District plan definition file: 'SBR22-12.csv', modified 2/16/2022 8:32 PM
[EL20-AUD-20G] - Generated 2/18/2022

2020 Election Contest Report - NC Auditor -12721-

District Plan: SBR22-12

District	Dem	% Dem	Rep	% Rep
49	73,729	64.22%	41,076	35.78%
50	43,864	37.29%	73,760	62.71%
Total:	**2,727,373**	**50.89%**	**2,632,494**	**49.11%**

Candidates: Wood (Dem), Street (Rep)
Data Source: North Carolina State Board of Elections, 'statewide_precinct_sort' file, administrative precincts excluded.
District plan definition file: 'SBR22-12.csv', modified 2/16/2022 8:32 PM
[EL20-AUD-20G] - Generated 2/18/2022

2020 Election Contest Report - NC Commissioner of Agriculture

District Plan: SBR22-12

District	Rep	% Rep	Dem	% Dem
1	73,050	63.52%	41,960	36.48%
2	63,179	60.03%	42,075	39.97%
3	52,156	49.98%	52,190	50.02%
4	57,059	55.25%	46,216	44.75%
5	50,236	45.60%	59,934	54.40%
6	45,521	65.96%	23,497	34.04%
7	62,333	52.58%	56,223	47.42%
8	75,151	62.42%	45,237	37.58%
9	64,617	62.60%	38,608	37.40%
10	72,402	66.48%	36,498	33.52%
11	58,055	53.22%	51,021	46.78%
12	55,647	63.46%	32,041	36.54%
13	50,025	44.10%	63,398	55.90%
14	32,857	33.27%	65,908	66.73%
15	43,603	40.75%	63,393	59.25%
16	42,084	40.39%	62,101	59.61%
17	60,756	54.57%	50,576	45.43%
18	60,746	53.86%	52,046	46.14%
19	46,292	46.14%	54,031	53.86%
20	38,187	32.67%	78,702	67.33%
21	53,774	53.68%	46,407	46.32%
22	26,352	24.81%	79,870	75.19%
23	45,658	39.33%	70,441	60.67%
24	42,201	52.73%	37,829	47.27%
25	68,184	63.03%	39,995	36.97%
26	49,990	49.39%	51,225	50.61%
27	58,082	48.23%	62,335	51.77%
28	45,351	43.60%	58,654	56.40%
29	75,104	69.81%	32,483	30.19%
30	86,203	76.51%	26,462	23.49%
31	65,141	53.56%	56,477	46.44%
32	43,687	46.38%	50,504	53.62%
33	75,914	72.39%	28,952	27.61%
34	61,934	56.67%	47,352	43.33%
35	74,154	63.88%	41,932	36.12%
36	88,287	79.29%	23,055	20.71%
37	78,079	66.75%	38,895	33.25%
38	21,445	21.33%	79,076	78.67%
39	42,099	38.27%	67,903	61.73%
40	28,722	30.56%	65,264	69.44%
41	36,714	33.55%	72,703	66.45%
42	57,910	48.12%	62,438	51.88%
43	65,781	63.32%	38,108	36.68%
44	76,738	71.55%	30,514	28.45%
45	81,487	72.36%	31,134	27.64%
46	68,873	63.60%	39,417	36.40%
47	78,615	66.29%	39,970	33.71%
48	74,705	66.29%	37,996	33.71%

Candidates: Troxler (Rep), Wadsworth (Dem)
Data Source: North Carolina State Board of Elections, 'statewide_precinct_sort' file, administrative precincts excluded.
District plan definition file: 'SBR22-12.csv', modified 2/16/2022 8:32 PM
[EL20-COA-20G] - Generated 2/18/2022

2020 Election Contest Report - NC Commissioner of Agriculture

District Plan: SBR22-12

District	Rep	% Rep	Dem	% Dem
49	44,766	38.84%	70,490	61.16%
50	78,094	66.12%	40,007	33.88%
Total:	**2,898,000**	**53.85%**	**2,483,543**	**46.15%**

Candidates: Troxler (Rep), Wadsworth (Dem)
Data Source: North Carolina State Board of Elections, 'statewide_precinct_sort' file, administrative precincts excluded.
District plan definition file: 'SBR22-12.csv', modified 2/16/2022 8:32 PM
[EL20-COA-20G] - Generated 2/18/2022

2020 Election Contest Report - NC Commissioner of Labor

District Plan: SBR22-12

District	Rep	% Rep	Dem	% Dem
1	69,575	60.88%	44,710	39.12%
2	60,100	57.24%	44,895	42.76%
3	49,668	47.74%	54,380	52.26%
4	53,828	52.32%	49,063	47.68%
5	46,960	42.62%	63,226	57.38%
6	43,833	63.78%	24,888	36.22%
7	59,446	50.23%	58,897	49.77%
8	72,530	60.27%	47,814	39.73%
9	61,563	59.83%	41,329	40.17%
10	66,758	61.91%	41,065	38.09%
11	53,888	49.65%	54,651	50.35%
12	52,012	59.71%	35,092	40.29%
13	41,716	37.17%	70,511	62.83%
14	27,820	28.35%	70,306	71.65%
15	35,125	33.15%	70,836	66.85%
16	36,090	34.94%	67,199	65.06%
17	54,338	49.24%	56,025	50.76%
18	55,218	49.26%	56,875	50.74%
19	44,156	44.05%	56,077	55.95%
20	33,409	28.61%	83,376	71.39%
21	50,752	50.89%	48,984	49.11%
22	22,579	21.25%	83,673	78.75%
23	40,514	35.06%	75,043	64.94%
24	39,912	49.85%	40,149	50.15%
25	63,839	59.40%	43,626	40.60%
26	45,308	45.10%	55,143	54.90%
27	51,339	43.07%	67,867	56.93%
28	41,140	39.83%	62,143	60.17%
29	72,004	67.32%	34,954	32.68%
30	82,384	73.45%	29,775	26.55%
31	60,307	49.92%	60,498	50.08%
32	41,150	43.85%	52,700	56.15%
33	73,101	69.93%	31,435	30.07%
34	59,191	54.46%	49,493	45.54%
35	72,629	62.71%	43,194	37.29%
36	84,567	76.40%	26,118	23.60%
37	75,975	65.14%	40,652	34.86%
38	20,109	20.03%	80,270	79.97%
39	39,879	36.36%	69,813	63.64%
40	27,524	29.32%	66,349	70.68%
41	35,353	32.36%	73,906	67.64%
42	55,013	45.87%	64,932	54.13%
43	64,346	62.19%	39,125	37.81%
44	74,893	70.10%	31,944	29.90%
45	79,287	70.52%	33,142	29.48%
46	67,197	62.15%	40,922	37.85%
47	75,288	63.77%	42,776	36.23%
48	72,307	64.35%	40,050	35.65%

Candidates: Dobson (Rep), Holmes (Dem)
Data Source: North Carolina State Board of Elections, 'statewide_precinct_sort' file, administrative precincts excluded.
District plan definition file: 'SBR22-12.csv', modified 2/16/2022 8:32 PM
[EL20-COL-20G] - Generated 2/18/2022

2020 Election Contest Report - NC Commissioner of Labor

District Plan: SBR22-12

District	Rep	% Rep	Dem	% Dem
49	42,123	36.70%	72,644	63.30%
50	75,063	63.84%	42,510	36.16%
Total:	**2,723,106**	**50.82%**	**2,635,045**	**49.18%**

Candidates: Dobson (Rep), Holmes (Dem)
Data Source: North Carolina State Board of Elections, 'statewide_precinct_sort' file, administrative precincts excluded.
District plan definition file: 'SBR22-12.csv', modified 2/16/2022 8:32 PM
[EL20-COL-20G] - Generated 2/18/2022

2020 Election Contest Report - NC Secretary of State

District Plan: SBR22-12

District	Dem	% Dem	Rep	% Rep
1	47,103	41.03%	67,711	58.97%
2	46,973	44.66%	58,205	55.34%
3	56,505	54.17%	47,797	45.83%
4	52,300	50.68%	50,895	49.32%
5	65,540	59.36%	44,864	40.64%
6	25,482	36.81%	43,743	63.19%
7	61,246	51.48%	57,719	48.52%
8	49,824	41.14%	71,282	58.86%
9	43,561	42.21%	59,650	57.79%
10	45,383	41.92%	62,870	58.08%
11	58,442	53.64%	50,507	46.36%
12	39,181	44.74%	48,394	55.26%
13	74,879	66.02%	38,537	33.98%
14	72,547	73.52%	26,131	26.48%
15	74,772	69.93%	32,145	30.07%
16	69,779	66.97%	34,413	33.03%
17	59,097	53.17%	52,044	46.83%
18	60,256	53.39%	52,606	46.61%
19	57,715	57.45%	42,746	42.55%
20	85,479	72.96%	31,684	27.04%
21	51,108	50.99%	49,122	49.01%
22	85,286	80.00%	21,322	20.00%
23	77,682	66.92%	38,398	33.08%
24	41,989	52.37%	38,185	47.63%
25	46,015	42.67%	61,833	57.33%
26	56,982	56.59%	43,708	43.41%
27	71,036	59.24%	48,884	40.76%
28	64,043	61.83%	39,534	38.17%
29	37,269	34.74%	70,004	65.26%
30	32,269	28.70%	80,156	71.30%
31	63,411	52.25%	57,940	47.75%
32	53,987	57.46%	39,973	42.54%
33	34,006	32.45%	70,783	67.55%
34	51,633	47.25%	57,649	52.75%
35	44,943	38.50%	71,785	61.50%
36	28,844	25.98%	82,175	74.02%
37	42,531	36.38%	74,382	63.62%
38	81,124	80.60%	19,523	19.40%
39	72,259	65.46%	38,123	34.54%
40	67,201	71.39%	26,929	28.61%
41	75,118	68.47%	34,597	31.53%
42	67,523	55.90%	53,266	44.10%
43	40,649	39.25%	62,907	60.75%
44	34,446	32.17%	72,624	67.83%
45	35,440	31.45%	77,237	68.55%
46	43,633	40.34%	64,543	59.66%
47	45,763	38.69%	72,506	61.31%
48	41,817	37.11%	70,859	62.89%

Candidates: Marshall (Dem), Sykes (Rep)
Data Source: North Carolina State Board of Elections, 'statewide_precinct_sort' file, administrative precincts excluded.
District plan definition file: 'SBR22-12.csv', modified 2/16/2022 8:32 PM
[EL20-SOS-20G] - Generated 2/18/2022

2020 Election Contest Report - NC Secretary of State

District Plan: SBR22-12

District	Dem	% Dem	Rep	% Rep
49	74,022	64.33%	41,036	35.67%
50	44,670	37.84%	73,389	62.16%
Total:	**2,752,763**	**51.17%**	**2,627,315**	**48.83%**

Candidates: Marshall (Dem), Sykes (Rep)
Data Source: North Carolina State Board of Elections, 'statewide_precinct_sort' file, administrative precincts excluded.
District plan definition file: 'SBR22-12.csv', modified 2/16/2022 8:32 PM
[EL20-SOS-20G] - Generated 2/18/2022

2020 Election Contest Report - NC Treasurer12728-

District Plan: SBR22-12

District	Rep	% Rep	Dem	% Dem
1	71,065	62.39%	42,839	37.61%
2	61,487	58.85%	42,989	41.15%
3	50,831	49.12%	52,662	50.88%
4	55,092	53.82%	47,266	46.18%
5	48,908	44.57%	60,833	55.43%
6	44,940	65.52%	23,646	34.48%
7	62,064	52.81%	55,464	47.19%
8	73,757	61.68%	45,816	38.32%
9	62,403	60.96%	39,964	39.04%
10	67,530	63.08%	39,529	36.92%
11	55,430	51.24%	52,750	48.76%
12	53,106	61.20%	33,672	38.80%
13	44,925	39.90%	67,655	60.10%
14	30,688	31.27%	67,449	68.73%
15	38,518	36.27%	67,680	63.73%
16	38,920	37.59%	64,611	62.41%
17	57,021	51.61%	53,473	48.39%
18	57,682	51.49%	54,338	48.51%
19	46,392	46.51%	53,353	53.49%
20	36,128	31.05%	80,220	68.95%
21	52,604	52.95%	46,742	47.05%
22	25,287	23.87%	80,656	76.13%
23	42,493	36.90%	72,649	63.10%
24	41,200	51.79%	38,357	48.21%
25	64,047	59.58%	43,447	40.42%
26	46,204	46.06%	54,099	53.94%
27	52,844	44.25%	66,578	55.75%
28	42,450	41.08%	60,875	58.92%
29	72,182	67.61%	34,585	32.39%
30	81,672	72.76%	30,582	27.24%
31	63,370	52.22%	57,973	47.78%
32	43,032	45.82%	50,880	54.18%
33	73,290	70.52%	30,635	29.48%
34	61,621	56.83%	46,805	43.17%
35	74,094	64.16%	41,389	35.84%
36	84,065	76.05%	26,477	23.95%
37	77,476	66.77%	38,561	33.23%
38	23,730	23.71%	76,375	76.29%
39	43,739	39.94%	65,785	60.06%
40	30,618	32.72%	62,957	67.28%
41	38,797	35.61%	70,153	64.39%
42	59,000	49.25%	60,790	50.75%
43	65,330	63.43%	37,664	36.57%
44	75,256	70.83%	30,993	29.17%
45	80,506	71.78%	31,646	28.22%
46	67,358	62.75%	39,983	37.25%
47	75,602	64.50%	41,604	35.50%
48	73,431	65.56%	38,569	34.44%

Candidates: Folwell (Rep), Chatterji (Dem)
Data Source: North Carolina State Board of Elections, 'statewide_precinct_sort' file, administrative precincts excluded.
District plan definition file: 'SBR22-12.csv', modified 2/16/2022 8:32 PM
[EL20-TRS-20G] - Generated 2/18/2022

2020 Election Contest Report - NC Treasurer12729-

District Plan: SBR22-12

District	Rep	% Rep	Dem	% Dem
49	44,730	39.13%	69,575	60.87%
50	76,288	65.05%	40,988	34.95%
Total:	**2,809,203**	**52.57%**	**2,534,581**	**47.43%**

Candidates: Folwell (Rep), Chatterji (Dem)
Data Source: North Carolina State Board of Elections, 'statewide_precinct_sort' file, administrative precincts excluded.
District plan definition file: 'SBR22-12.csv', modified 2/16/2022 8:32 PM
[EL20-TRS-20G] - Generated 2/18/2022

2016 Election Contest Report - US President-12730-

District Plan: SBR22-12

District	Rep	% Rep	Dem	% Dem	Lib	% Lib	W-I	% W-I
1	62,359	60.06%	37,940	36.54%	2,575	2.48%	949	0.91%
2	55,760	57.38%	38,588	39.71%	2,035	2.09%	798	0.82%
3	44,619	44.43%	53,644	53.41%	1,647	1.64%	521	0.52%
4	49,451	51.02%	45,041	46.47%	1,715	1.77%	721	0.74%
5	43,907	41.71%	57,952	55.05%	2,444	2.32%	967	0.92%
6	37,124	64.98%	17,512	30.65%	1,926	3.37%	573	1.00%
7	52,801	50.50%	46,507	44.48%	3,724	3.56%	1,520	1.45%
8	59,515	59.88%	36,792	37.02%	2,248	2.26%	836	0.84%
9	54,795	58.34%	37,005	39.40%	1,572	1.67%	557	0.59%
10	54,369	63.29%	28,362	33.02%	2,347	2.73%	828	0.96%
11	47,013	47.97%	48,332	49.32%	1,821	1.86%	832	0.85%
12	42,762	58.63%	27,511	37.72%	1,971	2.70%	692	0.95%
13	36,675	35.48%	60,875	58.90%	3,850	3.73%	1,954	1.89%
14	23,129	27.44%	57,945	68.74%	2,160	2.56%	1,059	1.26%
15	31,142	31.58%	61,654	62.52%	3,930	3.98%	1,895	1.92%
16	31,281	34.85%	53,294	59.37%	3,555	3.96%	1,639	1.83%
17	42,394	49.54%	38,035	44.45%	3,662	4.28%	1,483	1.73%
18	45,055	48.25%	43,844	46.96%	2,899	3.10%	1,573	1.68%
19	38,283	43.99%	45,715	52.54%	2,218	2.55%	801	0.92%
20	26,135	26.02%	69,875	69.56%	2,861	2.85%	1,588	1.58%
21	43,470	48.75%	42,217	47.34%	2,510	2.81%	980	1.10%
22	19,236	20.29%	71,836	75.76%	2,256	2.38%	1,491	1.57%
23	35,766	31.65%	72,543	64.19%	3,037	2.69%	1,672	1.48%
24	34,654	47.68%	35,862	49.34%	1,626	2.24%	536	0.74%
25	54,760	59.67%	33,921	36.96%	2,231	2.43%	858	0.93%
26	40,094	43.31%	49,840	53.84%	1,770	1.91%	862	0.93%
27	46,448	41.80%	59,396	53.45%	3,491	3.14%	1,794	1.61%
28	38,108	40.02%	53,753	56.45%	2,341	2.46%	1,020	1.07%
29	64,624	65.37%	31,463	31.82%	1,995	2.02%	781	0.79%
30	69,900	72.36%	23,384	24.21%	2,490	2.58%	824	0.85%
31	53,540	48.87%	50,524	46.12%	3,642	3.32%	1,841	1.68%
32	36,354	42.06%	47,093	54.49%	2,131	2.47%	852	0.99%
33	64,798	68.70%	26,507	28.10%	2,182	2.31%	837	0.89%
34	51,008	56.95%	34,719	38.76%	2,697	3.01%	1,139	1.27%
35	60,326	62.94%	31,266	32.62%	3,052	3.18%	1,205	1.26%
36	78,292	75.18%	22,536	21.64%	2,387	2.29%	929	0.89%
37	63,349	65.07%	30,236	31.06%	2,686	2.76%	1,091	1.12%
38	15,833	19.21%	62,868	76.27%	2,501	3.03%	1,221	1.48%
39	29,506	32.92%	54,955	61.30%	3,637	4.06%	1,544	1.72%
40	23,842	29.02%	54,975	66.92%	2,189	2.66%	1,149	1.40%
41	29,210	32.10%	57,850	63.58%	2,704	2.97%	1,224	1.35%
42	46,932	44.85%	51,950	49.65%	3,840	3.67%	1,911	1.83%
43	56,223	63.00%	29,764	33.35%	2,310	2.59%	951	1.07%
44	62,761	68.41%	26,244	28.60%	1,955	2.13%	788	0.86%
45	68,146	68.84%	27,058	27.33%	2,625	2.65%	1,167	1.18%
46	58,893	61.10%	33,377	34.63%	2,544	2.64%	1,578	1.64%
47	66,678	62.17%	35,505	33.11%	3,231	3.01%	1,833	1.71%
48	64,429	64.83%	31,065	31.26%	2,521	2.54%	1,372	1.38%

Candidates: Trump (Rep), Clinton (Dem), Johnson (Lib)
Data Source: North Carolina State Board of Elections, 'statewide_precinct_sort' file, administrative precincts excluded.
District plan definition file: 'SBR22-12.csv', modified 2/16/2022 8:32 PM
[EL20-PRS-16G] - Generated 2/18/2022

2016 Election Contest Report - US President -12731-

District Plan: SBR22-12

District	Rep	% Rep	Dem	% Dem	Lib	% Lib	W-I	% W-I
49	37,619	37.12%	57,987	57.22%	3,127	3.09%	2,604	2.57%
50	66,381	63.71%	33,199	31.86%	3,061	2.94%	1,557	1.49%
Total:	**2,359,749**	**49.90%**	**2,180,316**	**46.10%**	**129,929**	**2.75%**	**59,397**	**1.26%**

Candidates: Trump (Rep), Clinton (Dem), Johnson (Lib)
Data Source: North Carolina State Board of Elections, 'statewide_precinct_sort' file, administrative precincts excluded.
District plan definition file: 'SBR22-12.csv', modified 2/16/2022 8:32 PM
[EL20-PRS-16G] - Generated 2/18/2022

2016 Election Contest Report - NC Lieutenant Governor

District Plan: SBR22-12

District	Rep	% Rep	Dem	% Dem	Lib	% Lib
1	60,441	59.88%	37,849	37.50%	2,651	2.63%
2	54,637	57.67%	37,978	40.09%	2,127	2.25%
3	42,756	43.81%	53,159	54.47%	1,687	1.73%
4	49,273	51.96%	43,917	46.32%	1,632	1.72%
5	44,485	43.33%	55,835	54.38%	2,354	2.29%
6	35,421	64.57%	17,156	31.27%	2,282	4.16%
7	53,343	52.96%	43,372	43.06%	4,006	3.98%
8	58,080	60.45%	35,582	37.04%	2,412	2.51%
9	53,004	58.24%	36,180	39.75%	1,826	2.01%
10	54,745	65.02%	27,276	32.40%	2,173	2.58%
11	46,973	48.72%	47,777	49.56%	1,661	1.72%
12	42,518	59.40%	27,162	37.94%	1,903	2.66%
13	41,787	41.16%	56,545	55.70%	3,193	3.15%
14	24,268	29.23%	56,662	68.24%	2,105	2.54%
15	35,870	37.23%	56,995	59.15%	3,493	3.63%
16	35,613	40.76%	48,636	55.66%	3,125	3.58%
17	45,430	54.36%	35,399	42.36%	2,747	3.29%
18	48,428	52.79%	40,900	44.58%	2,413	2.63%
19	37,476	44.33%	44,242	52.33%	2,827	3.34%
20	29,323	29.69%	66,897	67.73%	2,554	2.59%
21	44,087	50.66%	40,436	46.46%	2,503	2.88%
22	21,890	23.55%	68,759	73.97%	2,304	2.48%
23	38,463	34.96%	68,666	62.41%	2,887	2.62%
24	30,784	44.48%	36,626	52.92%	1,794	2.59%
25	54,960	61.16%	32,338	35.98%	2,571	2.86%
26	38,995	43.24%	48,978	54.30%	2,219	2.46%
27	49,574	45.75%	55,381	51.11%	3,396	3.13%
28	38,581	41.56%	51,635	55.62%	2,626	2.83%
29	62,719	65.28%	31,167	32.44%	2,197	2.29%
30	68,723	72.97%	22,967	24.39%	2,484	2.64%
31	57,189	53.49%	46,684	43.67%	3,041	2.84%
32	36,545	43.29%	45,598	54.01%	2,276	2.70%
33	63,711	69.23%	25,792	28.03%	2,524	2.74%
34	52,060	59.61%	32,439	37.14%	2,839	3.25%
35	62,723	67.28%	27,793	29.81%	2,705	2.90%
36	75,462	74.54%	23,309	23.02%	2,464	2.43%
37	63,784	67.48%	27,796	29.41%	2,945	3.12%
38	18,108	22.57%	59,004	73.56%	3,101	3.87%
39	35,430	40.71%	48,346	55.55%	3,255	3.74%
40	25,461	31.79%	51,933	64.84%	2,706	3.38%
41	31,747	35.86%	54,016	61.01%	2,775	3.13%
42	54,176	53.04%	44,771	43.83%	3,189	3.12%
43	57,050	65.39%	27,862	31.93%	2,336	2.68%
44	62,365	69.57%	25,200	28.11%	2,080	2.32%
45	68,336	70.80%	25,416	26.33%	2,761	2.86%
46	56,932	60.66%	33,913	36.14%	3,002	3.20%
47	64,144	61.94%	35,802	34.57%	3,607	3.48%
48	63,344	65.45%	30,624	31.64%	2,814	2.91%

Candidates: Forest (Rep), Coleman (Dem), Cole (Lib)
Data Source: North Carolina State Board of Elections, 'statewide_precinct_sort' file, administrative precincts excluded.
District plan definition file: 'SBR22-12.csv', modified 2/16/2022 8:32 PM
[EL20-LG-16G] - Generated 2/18/2022

2016 Election Contest Report - NC Lieutenant Governor

District Plan: SBR22-12

District	Rep	% Rep	Dem	% Dem	Lib	% Lib
49	36,864	37.42%	57,399	58.27%	4,245	4.31%
50	62,541	61.99%	34,806	34.50%	3,543	3.51%
Total:	**2,390,619**	**51.88%**	**2,084,975**	**45.25%**	**132,360**	**2.87%**

Candidates: Forest (Rep), Coleman (Dem), Cole (Lib)
Data Source: North Carolina State Board of Elections, 'statewide_precinct_sort' file, administrative precincts excluded.
District plan definition file: 'SBR22-12.csv', modified 2/16/2022 8:32 PM
[EL20-LG-16G] - Generated 2/18/2022

Election Contest Report - 2016/2020 Composite

District Plan: SBR22-12

District	Dem	% Dem	Rep	% Rep
1	43,641	38.45%	68,695	60.52%
2	43,689	41.94%	59,444	57.07%
3	54,204	52.21%	48,809	47.02%
4	48,582	47.50%	52,839	51.67%
5	62,170	56.66%	46,487	42.36%
6	23,268	34.42%	43,191	63.89%
7	56,779	48.53%	58,522	50.02%
8	46,185	39.18%	70,517	59.82%
9	40,381	39.64%	60,600	59.48%
10	39,367	37.49%	64,434	61.37%
11	54,254	50.57%	52,107	48.57%
12	34,112	39.99%	50,182	58.83%
13	69,587	62.09%	40,978	36.56%
14	68,053	70.51%	27,364	28.35%
15	69,760	65.86%	34,679	32.74%
16	65,177	63.76%	35,675	34.90%
17	53,534	49.82%	52,445	48.80%
18	55,103	50.12%	53,572	48.73%
19	53,928	54.86%	43,149	43.89%
20	81,140	70.73%	32,365	28.21%
21	47,977	48.60%	49,523	50.17%
22	81,539	77.76%	22,240	21.21%
23	74,803	64.54%	39,904	34.43%
24	39,037	49.25%	39,448	49.77%
25	42,259	40.09%	62,096	58.90%
26	54,209	54.41%	44,422	44.58%
27	67,063	56.34%	50,523	42.45%
28	60,755	59.22%	40,688	39.66%
29	34,657	32.63%	70,554	66.42%
30	29,355	26.70%	79,417	72.24%
31	59,335	49.40%	59,282	49.36%
32	51,676	55.49%	40,393	43.37%
33	31,002	29.99%	71,218	68.90%
34	47,199	44.33%	57,922	54.40%
35	41,538	36.58%	70,762	62.31%
36	26,139	23.71%	82,991	75.28%
37	39,073	34.20%	73,815	64.61%
38	76,854	78.55%	19,668	20.10%
39	67,679	63.08%	38,166	35.57%
40	63,851	69.19%	27,212	29.49%
41	70,874	66.33%	34,641	32.42%
42	63,163	53.28%	53,916	45.48%
43	37,622	36.96%	63,052	61.94%
44	31,384	29.90%	72,583	69.14%
45	32,322	29.23%	76,976	69.61%
46	40,424	37.93%	64,884	60.88%
47	42,176	36.06%	73,301	62.67%
48	38,898	35.12%	70,650	63.79%

Values represent average vote count from 12 contests: 2016 President and Lieutenant Governor; 2020 President, US Senate, Governor, Lieutenant Governor, Attorney General, Auditor, Commissioner of Agriculture, Commissioner of Labor, Secretary of State, and Treasurer.

Data Source: North Carolina State Board of Elections, 'statewide_precinct_sort' files, administrative precincts excluded.

District plan definition file: 'SBR22-12.csv', modified 2/16/2022 8:32 PM

[EL20-CMP-1620G] - Generated 2/18/2022

Election Contest Report - 2016/2020 Composite

District Plan: SBR22-12

District	Dem	% Dem	Rep	% Rep
49	70,331	62.10%	41,330	36.49%
50	41,212	35.52%	73,364	63.23%
Total:	**2,567,320**	**48.54%**	**2,660,995**	**50.31%**

Values represent average vote count from 12 contests: 2016 President and Lieutenant Governor; 2020 President, US Senate, Governor, Lieutenant Governor, Attorney General, Auditor, Commissioner of Agriculture, Commissioner of Labor, Secretary of State, and Treasurer.

Data Source: North Carolina State Board of Elections, 'statewide_precinct_sort' files, administrative precincts excluded.

District plan definition file: 'SBR22-12.csv', modified 2/16/2022 8:32 PM

[EL20-CMP-1620G] - Generated 2/18/2022

County - District Report

District Plan: SBR22-12

County	District	Total County Population	Total District Population	County Pop in District	Percent of County Pop in District	Percent of District Pop in County
Alamance	25	171,415	217,130	171,415	100.00 %	78.95 %
Alexander	36	36,444	218,292	36,444	100.00 %	16.70 %
Alleghany	47	10,888	209,958	10,888	100.00 %	5.19 %
Anson	29	22,055	218,867	22,055	100.00 %	10.08 %
Ashe	47	26,577	209,958	26,577	100.00 %	12.66 %
Avery	47	17,806	209,958	17,806	100.00 %	8.48 %
Beaufort	2	44,652	200,494	44,652	100.00 %	22.27 %
Bertie	3	17,934	198,430	17,934	100.00 %	9.04 %
Bladen	9	29,606	202,791	29,606	100.00 %	14.60 %
Brunswick	8	136,693	204,381	136,693	100.00 %	66.88 %
Buncombe	46	269,452	200,646	68,498	25.42 %	34.14 %
	49	269,452	200,954	200,954	74.58 %	100.00 %
Burke	46	87,570	200,646	87,570	100.00 %	43.64 %
Cabarrus	34	225,804	217,563	217,563	96.35 %	100.00 %
	35	225,804	216,849	8,241	3.65 %	3.80 %
Caldwell	45	80,652	218,526	57,916	71.81 %	26.50 %
	47	80,652	209,958	22,736	28.19 %	10.83 %
Camden	3	10,355	198,430	10,355	100.00 %	5.22 %
Carteret	1	67,686	199,750	67,686	100.00 %	33.89 %
Caswell	23	22,736	210,529	22,736	100.00 %	10.80 %
Catawba	45	160,610	218,526	160,610	100.00 %	73.50 %
Chatham	20	76,285	199,272	76,285	100.00 %	38.28 %
Cherokee	50	28,774	213,909	28,774	100.00 %	13.45 %
Chowan	1	13,708	199,750	13,708	100.00 %	6.86 %
Clay	50	11,089	213,909	11,089	100.00 %	5.18 %
Cleveland	44	99,519	203,043	99,519	100.00 %	49.01 %
Columbus	8	50,623	204,381	50,623	100.00 %	24.77 %
Craven	2	100,720	200,494	100,720	100.00 %	50.24 %
Cumberland	19	334,728	216,664	216,664	64.73 %	100.00 %
	21	334,728	217,791	118,064	35.27 %	54.21 %
Currituck	3	28,100	198,430	28,100	100.00 %	14.16 %
Dare	1	36,915	199,750	36,915	100.00 %	18.48 %
Davidson	30	168,930	211,642	168,930	100.00 %	79.82 %
Davie	30	42,712	211,642	42,712	100.00 %	20.18 %
Duplin	9	48,715	202,791	48,715	100.00 %	24.02 %
Durham	20	324,833	199,272	122,987	37.86 %	61.72 %
	22	324,833	201,846	201,846	62.14 %	100.00 %
Edgecombe	5	48,900	219,143	48,900	100.00 %	22.31 %
Forsyth	31	382,590	218,910	181,696	47.49 %	83.00 %
	32	382,590	200,894	200,894	52.51 %	100.00 %
Franklin	11	68,573	206,121	68,573	100.00 %	33.27 %

County - District Report

District Plan: SBR22-12

County	District	Total County Population	Total District Population	County Pop in District	Percent of County Pop in District	Percent of District Pop in County
Gaston	43	227,943	211,229	211,229	92.67 %	100.00 %
	44	227,943	203,043	16,714	7.33 %	8.23 %
Gates	3	10,478	198,430	10,478	100.00 %	5.28 %
Graham	50	8,030	213,909	8,030	100.00 %	3.75 %
Granville	18	60,992	198,478	60,992	100.00 %	30.73 %
Greene	4	20,451	216,568	20,451	100.00 %	9.44 %
Guilford	26	541,299	209,027	117,931	21.79 %	56.42 %
	27	541,299	213,843	213,843	39.51 %	100.00 %
	28	541,299	209,525	209,525	38.71 %	100.00 %
Halifax	3	48,622	198,430	48,622	100.00 %	24.50 %
Harnett	12	133,568	200,794	133,568	100.00 %	66.52 %
Haywood	47	62,089	209,958	23,299	37.53 %	11.10 %
	50	62,089	213,909	38,790	62.47 %	18.13 %
Henderson	48	116,281	200,053	116,281	100.00 %	58.13 %
Hertford	3	21,552	198,430	21,552	100.00 %	10.86 %
Hoke	24	52,082	202,786	52,082	100.00 %	25.68 %
Hyde	1	4,589	199,750	4,589	100.00 %	2.30 %
Iredell	37	186,693	215,363	186,693	100.00 %	86.69 %
Jackson	50	43,109	213,909	43,109	100.00 %	20.15 %
Johnston	10	215,999	215,999	215,999	100.00 %	100.00 %
Jones	9	9,172	202,791	9,172	100.00 %	4.52 %
Lee	12	63,285	200,794	63,285	100.00 %	31.52 %
Lenoir	2	55,122	200,494	55,122	100.00 %	27.49 %
Lincoln	44	86,810	203,043	86,810	100.00 %	42.75 %
Macon	50	37,014	213,909	37,014	100.00 %	17.30 %
Madison	47	21,193	209,958	21,193	100.00 %	10.09 %
Martin	3	22,031	198,430	22,031	100.00 %	11.10 %
McDowell	46	44,578	200,646	44,578	100.00 %	22.22 %
Mecklenburg	37	1,115,482	215,363	28,670	2.57 %	13.31 %
	38	1,115,482	216,250	216,250	19.39 %	100.00 %
	39	1,115,482	217,710	217,710	19.52 %	100.00 %
	40	1,115,482	218,745	218,745	19.61 %	100.00 %
	41	1,115,482	216,976	216,976	19.45 %	100.00 %
	42	1,115,482	217,131	217,131	19.47 %	100.00 %
Mitchell	47	14,903	209,958	14,903	100.00 %	7.10 %
Montgomery	29	25,751	218,867	25,751	100.00 %	11.77 %
Moore	21	99,727	217,791	99,727	100.00 %	45.79 %
Nash	11	94,970	206,121	94,970	100.00 %	46.07 %
New Hanover	7	225,702	208,637	208,637	92.44 %	100.00 %
	8	225,702	204,381	17,065	7.56 %	8.35 %
Northampton	3	17,471	198,430	17,471	100.00 %	8.80 %
Onslow	6	204,576	204,576	204,576	100.00 %	100.00 %

County - District Report

District Plan: SBR22-12

County	District	Total County Population	Total District Population	County Pop in District	Percent of County Pop in District	Percent of District Pop in County
Orange	23	148,696	210,529	148,696	100.00 %	70.63 %
Pamlico	1	12,276	199,750	12,276	100.00 %	6.15 %
Pasquotank	1	40,568	199,750	40,568	100.00 %	20.31 %
Pender	9	60,203	202,791	60,203	100.00 %	29.69 %
Perquimans	1	13,005	199,750	13,005	100.00 %	6.51 %
Person	23	39,097	210,529	39,097	100.00 %	18.57 %
Pitt	5	170,243	219,143	170,243	100.00 %	77.69 %
Polk	48	19,328	200,053	19,328	100.00 %	9.66 %
Randolph	25	144,171	217,130	45,715	31.71 %	21.05 %
	29	144,171	218,867	98,456	68.29 %	44.98 %
Richmond	29	42,946	218,867	42,946	100.00 %	19.62 %
Robeson	24	116,530	202,786	116,530	100.00 %	57.46 %
Rockingham	26	91,096	209,027	91,096	100.00 %	43.58 %
Rowan	33	146,875	209,379	146,875	100.00 %	70.15 %
Rutherford	48	64,444	200,053	64,444	100.00 %	32.21 %
Sampson	9	59,036	202,791	55,095	93.32 %	27.17 %
	12	59,036	200,794	3,941	6.68 %	1.96 %
Scotland	24	34,174	202,786	34,174	100.00 %	16.85 %
Stanly	33	62,504	209,379	62,504	100.00 %	29.85 %
Stokes	36	44,520	218,292	44,520	100.00 %	20.39 %
Surry	36	71,359	218,292	71,359	100.00 %	32.69 %
Swain	50	14,117	213,909	14,117	100.00 %	6.60 %
Transylvania	50	32,986	213,909	32,986	100.00 %	15.42 %
Tyrrell	3	3,245	198,430	3,245	100.00 %	1.64 %
Union	29	238,267	218,867	29,659	12.45 %	13.55 %
	35	238,267	216,849	208,608	87.55 %	96.20 %
Vance	11	42,578	206,121	42,578	100.00 %	20.66 %
Wake	13	1,129,410	198,383	198,383	17.57 %	100.00 %
	14	1,129,410	198,391	198,391	17.57 %	100.00 %
	15	1,129,410	198,416	198,416	17.57 %	100.00 %
	16	1,129,410	198,364	198,364	17.56 %	100.00 %
	17	1,129,410	198,370	198,370	17.56 %	100.00 %
	18	1,129,410	198,478	137,486	12.17 %	69.27 %
Warren	3	18,642	198,430	18,642	100.00 %	9.39 %
Washington	1	11,003	199,750	11,003	100.00 %	5.51 %
Watauga	47	54,086	209,958	54,086	100.00 %	25.76 %
Wayne	4	117,333	216,568	117,333	100.00 %	54.18 %
Wilkes	36	65,969	218,292	65,969	100.00 %	30.22 %
Wilson	4	78,784	216,568	78,784	100.00 %	36.38 %
Yadkin	31	37,214	218,910	37,214	100.00 %	17.00 %
Yancey	47	18,470	209,958	18,470	100.00 %	8.80 %
			Assigned Geography Total:	**10,439,388**		

County - District Report

District Plan: SBR22-12

Report display: all assigned counties

Total Counties Statewide: 100

Fully Assigned Counties: 100

Partially Assigned Counties: 0

Fully Unassigned Counties: 0

Total Districts Assigned: 50

Split Counties: 15

District - County Report

District Plan: SBR22-12

District	County	Total District Population	Total County Population	District Pop in County	Percent of District Pop in County	Percent of County Pop in District
1	Carteret	199,750	67,686	67,686	33.89 %	100.00 %
	Chowan	199,750	13,708	13,708	6.86 %	100.00 %
	Dare	199,750	36,915	36,915	18.48 %	100.00 %
	Hyde	199,750	4,589	4,589	2.30 %	100.00 %
	Pamlico	199,750	12,276	12,276	6.15 %	100.00 %
	Pasquotank	199,750	40,568	40,568	20.31 %	100.00 %
	Perquimans	199,750	13,005	13,005	6.51 %	100.00 %
	Washington	199,750	11,003	11,003	5.51 %	100.00 %
2	Beaufort	200,494	44,652	44,652	22.27 %	100.00 %
	Craven	200,494	100,720	100,720	50.24 %	100.00 %
	Lenoir	200,494	55,122	55,122	27.49 %	100.00 %
3	Bertie	198,430	17,934	17,934	9.04 %	100.00 %
	Camden	198,430	10,355	10,355	5.22 %	100.00 %
	Currituck	198,430	28,100	28,100	14.16 %	100.00 %
	Gates	198,430	10,478	10,478	5.28 %	100.00 %
	Halifax	198,430	48,622	48,622	24.50 %	100.00 %
	Hertford	198,430	21,552	21,552	10.86 %	100.00 %
	Martin	198,430	22,031	22,031	11.10 %	100.00 %
	Northampton	198,430	17,471	17,471	8.80 %	100.00 %
	Tyrrell	198,430	3,245	3,245	1.64 %	100.00 %
	Warren	198,430	18,642	18,642	9.39 %	100.00 %
4	Greene	216,568	20,451	20,451	9.44 %	100.00 %
	Wayne	216,568	117,333	117,333	54.18 %	100.00 %
	Wilson	216,568	78,784	78,784	36.38 %	100.00 %
5	Edgecombe	219,143	48,900	48,900	22.31 %	100.00 %
	Pitt	219,143	170,243	170,243	77.69 %	100.00 %
6	Onslow	204,576	204,576	204,576	100.00 %	100.00 %
7	New Hanover	208,637	225,702	208,637	100.00 %	92.44 %
8	Brunswick	204,381	136,693	136,693	66.88 %	100.00 %
	Columbus	204,381	50,623	50,623	24.77 %	100.00 %
	New Hanover	204,381	225,702	17,065	8.35 %	7.56 %
9	Bladen	202,791	29,606	29,606	14.60 %	100.00 %
	Duplin	202,791	48,715	48,715	24.02 %	100.00 %
	Jones	202,791	9,172	9,172	4.52 %	100.00 %
	Pender	202,791	60,203	60,203	29.69 %	100.00 %
	Sampson	202,791	59,036	55,095	27.17 %	93.32 %
10	Johnston	215,999	215,999	215,999	100.00 %	100.00 %
11	Franklin	206,121	68,573	68,573	33.27 %	100.00 %
	Nash	206,121	94,970	94,970	46.07 %	100.00 %
	Vance	206,121	42,578	42,578	20.66 %	100.00 %

District - County Report

District Plan: SBR22-12

District	County	Total District Population	Total County Population	District Pop in County	Percent of District Pop in County	Percent of County Pop in District
12	Harnett	200,794	133,568	133,568	66.52 %	100.00 %
	Lee	200,794	63,285	63,285	31.52 %	100.00 %
	Sampson	200,794	59,036	3,941	1.96 %	6.68 %
13	Wake	198,383	1,129,410	198,383	100.00 %	17.57 %
14	Wake	198,391	1,129,410	198,391	100.00 %	17.57 %
15	Wake	198,416	1,129,410	198,416	100.00 %	17.57 %
16	Wake	198,364	1,129,410	198,364	100.00 %	17.56 %
17	Wake	198,370	1,129,410	198,370	100.00 %	17.56 %
18	Granville	198,478	60,992	60,992	30.73 %	100.00 %
	Wake	198,478	1,129,410	137,486	69.27 %	12.17 %
19	Cumberland	216,664	334,728	216,664	100.00 %	64.73 %
20	Chatham	199,272	76,285	76,285	38.28 %	100.00 %
	Durham	199,272	324,833	122,987	61.72 %	37.86 %
21	Cumberland	217,791	334,728	118,064	54.21 %	35.27 %
	Moore	217,791	99,727	99,727	45.79 %	100.00 %
22	Durham	201,846	324,833	201,846	100.00 %	62.14 %
23	Caswell	210,529	22,736	22,736	10.80 %	100.00 %
	Orange	210,529	148,696	148,696	70.63 %	100.00 %
	Person	210,529	39,097	39,097	18.57 %	100.00 %
24	Hoke	202,786	52,082	52,082	25.68 %	100.00 %
	Robeson	202,786	116,530	116,530	57.46 %	100.00 %
	Scotland	202,786	34,174	34,174	16.85 %	100.00 %
25	Alamance	217,130	171,415	171,415	78.95 %	100.00 %
	Randolph	217,130	144,171	45,715	21.05 %	31.71 %
26	Guilford	209,027	541,299	117,931	56.42 %	21.79 %
	Rockingham	209,027	91,096	91,096	43.58 %	100.00 %
27	Guilford	213,843	541,299	213,843	100.00 %	39.51 %
28	Guilford	209,525	541,299	209,525	100.00 %	38.71 %
29	Anson	218,867	22,055	22,055	10.08 %	100.00 %
	Montgomery	218,867	25,751	25,751	11.77 %	100.00 %
	Randolph	218,867	144,171	98,456	44.98 %	68.29 %
	Richmond	218,867	42,946	42,946	19.62 %	100.00 %
	Union	218,867	238,267	29,659	13.55 %	12.45 %
30	Davidson	211,642	168,930	168,930	79.82 %	100.00 %
	Davie	211,642	42,712	42,712	20.18 %	100.00 %
31	Forsyth	218,910	382,590	181,696	83.00 %	47.49 %
	Yadkin	218,910	37,214	37,214	17.00 %	100.00 %
32	Forsyth	200,894	382,590	200,894	100.00 %	52.51 %
33	Rowan	209,379	146,875	146,875	70.15 %	100.00 %
	Stanly	209,379	62,504	62,504	29.85 %	100.00 %
34	Cabarrus	217,563	225,804	217,563	100.00 %	96.35 %

District - County Report

District Plan: SBR22-12

District	County	Total District Population	Total County Population	District Pop in County	Percent of District Pop in County	Percent of County Pop in District
35	Cabarrus	216,849	225,804	8,241	3.80 %	3.65 %
	Union	216,849	238,267	208,608	96.20 %	87.55 %
36	Alexander	218,292	36,444	36,444	16.70 %	100.00 %
	Stokes	218,292	44,520	44,520	20.39 %	100.00 %
	Surry	218,292	71,359	71,359	32.69 %	100.00 %
	Wilkes	218,292	65,969	65,969	30.22 %	100.00 %
37	Iredell	215,363	186,693	186,693	86.69 %	100.00 %
	Mecklenburg	215,363	1,115,482	28,670	13.31 %	2.57 %
38	Mecklenburg	216,250	1,115,482	216,250	100.00 %	19.39 %
39	Mecklenburg	217,710	1,115,482	217,710	100.00 %	19.52 %
40	Mecklenburg	218,745	1,115,482	218,745	100.00 %	19.61 %
41	Mecklenburg	216,976	1,115,482	216,976	100.00 %	19.45 %
42	Mecklenburg	217,131	1,115,482	217,131	100.00 %	19.47 %
43	Gaston	211,229	227,943	211,229	100.00 %	92.67 %
44	Cleveland	203,043	99,519	99,519	49.01 %	100.00 %
	Gaston	203,043	227,943	16,714	8.23 %	7.33 %
	Lincoln	203,043	86,810	86,810	42.75 %	100.00 %
45	Caldwell	218,526	80,652	57,916	26.50 %	71.81 %
	Catawba	218,526	160,610	160,610	73.50 %	100.00 %
46	Buncombe	200,646	269,452	68,498	34.14 %	25.42 %
	Burke	200,646	87,570	87,570	43.64 %	100.00 %
	McDowell	200,646	44,578	44,578	22.22 %	100.00 %
47	Alleghany	209,958	10,888	10,888	5.19 %	100.00 %
	Ashe	209,958	26,577	26,577	12.66 %	100.00 %
	Avery	209,958	17,806	17,806	8.48 %	100.00 %
	Caldwell	209,958	80,652	22,736	10.83 %	28.19 %
	Haywood	209,958	62,089	23,299	11.10 %	37.53 %
	Madison	209,958	21,193	21,193	10.09 %	100.00 %
	Mitchell	209,958	14,903	14,903	7.10 %	100.00 %
	Watauga	209,958	54,086	54,086	25.76 %	100.00 %
	Yancey	209,958	18,470	18,470	8.80 %	100.00 %
48	Henderson	200,053	116,281	116,281	58.13 %	100.00 %
	Polk	200,053	19,328	19,328	9.66 %	100.00 %
	Rutherford	200,053	64,444	64,444	32.21 %	100.00 %
49	Buncombe	200,954	269,452	200,954	100.00 %	74.58 %

District - County Report

District Plan: SBR22-12

District	County	Total District Population	Total County Population	District Pop in County	Percent of District Pop in County	Percent of County Pop in District
50	Cherokee	213,909	28,774	28,774	13.45 %	100.00 %
	Clay	213,909	11,089	11,089	5.18 %	100.00 %
	Graham	213,909	8,030	8,030	3.75 %	100.00 %
	Haywood	213,909	62,089	38,790	18.13 %	62.47 %
	Jackson	213,909	43,109	43,109	20.15 %	100.00 %
	Macon	213,909	37,014	37,014	17.30 %	100.00 %
	Swain	213,909	14,117	14,117	6.60 %	100.00 %
	Transylvania	213,909	32,986	32,986	15.42 %	100.00 %
			Total:	**10,439,388**		

Total Districts Assigned: 50

Total Counties Statewide: 100

Fully Assigned Counties: 100

Partially Assigned Counties: 0

Fully Unassigned Counties: 0

Split Counties: 15

Municipality - District Report

District Plan: SBR22-12

Municipality	District	Total Muni Population	Total District Population	Muni Pop in District	Percent of Muni Pop in District	Percent of District Pop in Muni
Aberdeen	21	8,516	217,791	8,516	100.00 %	3.91 %
Ahoskie	3	4,891	198,430	4,891	100.00 %	2.46 %
Alamance	25	988	217,130	988	100.00 %	0.46 %
Albemarle	33	16,432	209,379	16,432	100.00 %	7.85 %
Alliance	1	733	199,750	733	100.00 %	0.37 %
Andrews	50	1,667	213,909	1,667	100.00 %	0.78 %
Angier	12	5,265	200,794	4,709	89.44 %	2.35 %
	17	5,265	198,370	556	10.56 %	0.28 %
Ansonville	29	440	218,867	440	100.00 %	0.20 %
Apex	16	58,780	198,364	16,256	27.66 %	8.20 %
	17	58,780	198,370	42,524	72.34 %	21.44 %
Arapahoe	1	416	199,750	416	100.00 %	0.21 %
Archdale	25	11,907	217,130	0	0.00 %	0.00 %
	28	11,907	209,525	380	3.19 %	0.18 %
	29	11,907	218,867	11,527	96.81 %	5.27 %
Archer Lodge	10	4,797	215,999	4,797	100.00 %	2.22 %
Asheboro	25	27,156	217,130	1,217	4.48 %	0.56 %
	29	27,156	218,867	25,939	95.52 %	11.85 %
Asheville	46	94,589	200,646	1,387	1.47 %	0.69 %
	49	94,589	200,954	93,202	98.53 %	46.38 %
Askewville	3	184	198,430	184	100.00 %	0.09 %
Atkinson	9	296	202,791	296	100.00 %	0.15 %
Atlantic Beach	1	1,364	199,750	1,364	100.00 %	0.68 %
Aulander	3	763	198,430	763	100.00 %	0.38 %
Aurora	2	455	200,494	455	100.00 %	0.23 %
Autryville	9	167	202,791	167	100.00 %	0.08 %
Ayden	5	4,977	219,143	4,977	100.00 %	2.27 %
Badin	33	2,024	209,379	2,024	100.00 %	0.97 %
Bailey	11	568	206,121	568	100.00 %	0.28 %
Bakersville	47	450	209,958	450	100.00 %	0.21 %
Bald Head Island	8	268	204,381	268	100.00 %	0.13 %
Banner Elk	47	1,049	209,958	1,049	100.00 %	0.50 %
Bath	2	245	200,494	245	100.00 %	0.12 %
Bayboro	1	1,161	199,750	1,161	100.00 %	0.58 %
Bear Grass	3	89	198,430	89	100.00 %	0.04 %
Beaufort	1	4,464	199,750	4,464	100.00 %	2.23 %
Beech Mountain	47	675	209,958	675	100.00 %	0.32 %
Belhaven	2	1,410	200,494	1,410	100.00 %	0.70 %
Belmont	43	15,010	211,229	15,010	100.00 %	7.11 %
Belville	8	2,406	204,381	2,406	100.00 %	1.18 %
Belwood	44	857	203,043	857	100.00 %	0.42 %

Municipality - District Report

District Plan: SBR22-12

Municipality	District	Total Muni Population	Total District Population	Muni Pop in District	Percent of Muni Pop in District	Percent of District Pop in Muni
Benson	10	3,967	215,999	3,967	100.00 %	1.84 %
	12	3,967	200,794	0	0.00 %	0.00 %
Bermuda Run	30	3,120	211,642	3,120	100.00 %	1.47 %
Bessemer City	43	5,428	211,229	5,428	100.00 %	2.57 %
	44	5,428	203,043	0	0.00 %	0.00 %
Bethania	31	344	218,910	0	0.00 %	0.00 %
	32	344	200,894	344	100.00 %	0.17 %
Bethel	5	1,373	219,143	1,373	100.00 %	0.63 %
Beulaville	9	1,116	202,791	1,116	100.00 %	0.55 %
Biltmore Forest	49	1,409	200,954	1,409	100.00 %	0.70 %
Biscoe	29	1,848	218,867	1,848	100.00 %	0.84 %
Black Creek	4	692	216,568	692	100.00 %	0.32 %
Black Mountain	46	8,426	200,646	8,426	100.00 %	4.20 %
Bladenboro	9	1,648	202,791	1,648	100.00 %	0.81 %
Blowing Rock	47	1,376	209,958	1,376	100.00 %	0.66 %
Boardman	8	166	204,381	166	100.00 %	0.08 %
Bogue	1	695	199,750	695	100.00 %	0.35 %
Boiling Spring Lakes	8	5,943	204,381	5,943	100.00 %	2.91 %
Boiling Springs	44	4,615	203,043	4,615	100.00 %	2.27 %
Bolivia	8	149	204,381	149	100.00 %	0.07 %
Bolton	8	519	204,381	519	100.00 %	0.25 %
Boone	47	19,092	209,958	19,092	100.00 %	9.09 %
Boonville	31	1,185	218,910	1,185	100.00 %	0.54 %
Bostic	48	355	200,053	355	100.00 %	0.18 %
Brevard	50	7,744	213,909	7,744	100.00 %	3.62 %
Bridgeton	2	349	200,494	349	100.00 %	0.17 %
Broadway	12	1,267	200,794	1,267	100.00 %	0.63 %
Brookford	45	442	218,526	442	100.00 %	0.20 %
Brunswick	8	973	204,381	973	100.00 %	0.48 %
Bryson City	50	1,558	213,909	1,558	100.00 %	0.73 %
Bunn	11	327	206,121	327	100.00 %	0.16 %
Burgaw	9	3,088	202,791	3,088	100.00 %	1.52 %
Burlington	25	57,303	217,130	55,481	96.82 %	25.55 %
	26	57,303	209,027	0	0.00 %	0.00 %
	28	57,303	209,525	1,822	3.18 %	0.87 %
Burnsville	47	1,614	209,958	1,614	100.00 %	0.77 %
Butner	18	8,397	198,478	8,397	100.00 %	4.23 %
Cajah's Mountain	45	2,722	218,526	2,722	100.00 %	1.25 %
Calabash	8	2,011	204,381	2,011	100.00 %	0.98 %
Calypso	9	327	202,791	327	100.00 %	0.16 %
Cameron	21	244	217,791	244	100.00 %	0.11 %

Municipality - District Report

District Plan: SBR22-12

Municipality	District	Total Muni Population	Total District Population	Muni Pop in District	Percent of Muni Pop in District	Percent of District Pop in Muni
Candor	21	813	217,791	0	0.00 %	0.00 %
	29	813	218,867	813	100.00 %	0.37 %
Canton	47	4,422	209,958	4,422	100.00 %	2.11 %
Cape Carteret	1	2,224	199,750	2,224	100.00 %	1.11 %
Carolina Beach	7	6,564	208,637	6,564	100.00 %	3.15 %
Carolina Shores	8	4,588	204,381	4,588	100.00 %	2.24 %
Carrboro	23	21,295	210,529	21,295	100.00 %	10.11 %
Carthage	21	2,775	217,791	2,775	100.00 %	1.27 %
Cary	15	174,721	198,416	33,852	19.37 %	17.06 %
	16	174,721	198,364	128,099	73.32 %	64.58 %
	17	174,721	198,370	9,061	5.19 %	4.57 %
	20	174,721	199,272	3,709	2.12 %	1.86 %
Casar	44	305	203,043	305	100.00 %	0.15 %
Castalia	11	264	206,121	264	100.00 %	0.13 %
Caswell Beach	8	395	204,381	395	100.00 %	0.19 %
Catawba	45	702	218,526	702	100.00 %	0.32 %
Cedar Point	1	1,764	199,750	1,764	100.00 %	0.88 %
Cedar Rock	45	301	218,526	301	100.00 %	0.14 %
Cerro Gordo	8	131	204,381	131	100.00 %	0.06 %
Chadbourn	8	1,574	204,381	1,574	100.00 %	0.77 %
Chapel Hill	20	61,960	199,272	2,906	4.69 %	1.46 %
	23	61,960	210,529	59,054	95.31 %	28.05 %
Charlotte	38	874,579	216,250	211,216	24.15 %	97.67 %
	39	874,579	217,710	197,245	22.55 %	90.60 %
	40	874,579	218,745	165,897	18.97 %	75.84 %
	41	874,579	216,976	114,003	13.04 %	52.54 %
	42	874,579	217,131	186,218	21.29 %	85.76 %
Cherryville	44	6,078	203,043	6,078	100.00 %	2.99 %
Chimney Rock Village	48	140	200,053	140	100.00 %	0.07 %
China Grove	33	4,434	209,379	4,434	100.00 %	2.12 %
Chocowinity	2	722	200,494	722	100.00 %	0.36 %
Claremont	45	1,692	218,526	1,692	100.00 %	0.77 %
Clarkton	9	614	202,791	614	100.00 %	0.30 %
Clayton	10	26,307	215,999	26,307	100.00 %	12.18 %
	14	26,307	198,391	0	0.00 %	0.00 %
Clemmons	31	21,163	218,910	21,163	100.00 %	9.67 %
Cleveland	33	846	209,379	846	100.00 %	0.40 %
Clinton	9	8,383	202,791	8,383	100.00 %	4.13 %
Clyde	47	1,368	209,958	1,368	100.00 %	0.65 %
Coats	12	2,155	200,794	2,155	100.00 %	1.07 %
Cofield	3	267	198,430	267	100.00 %	0.13 %
Colerain	3	217	198,430	217	100.00 %	0.11 %

Municipality - District Report

District Plan: SBR22-12

Municipality	District	Total Muni Population	Total District Population	Muni Pop in District	Percent of Muni Pop in District	Percent of District Pop in Muni
Columbia	3	610	198,430	610	100.00 %	0.31 %
Columbus	48	1,060	200,053	1,060	100.00 %	0.53 %
Como	3	67	198,430	67	100.00 %	0.03 %
Concord	34	105,240	217,563	105,240	100.00 %	48.37 %
Conetoe	5	198	219,143	198	100.00 %	0.09 %
Connelly Springs	46	1,529	200,646	1,529	100.00 %	0.76 %
Conover	45	8,421	218,526	8,421	100.00 %	3.85 %
Conway	3	752	198,430	752	100.00 %	0.38 %
Cooleemee	30	940	211,642	940	100.00 %	0.44 %
Cornelius	37	31,412	215,363	18,991	60.46 %	8.82 %
	41	31,412	216,976	12,421	39.54 %	5.72 %
Cove City	2	378	200,494	378	100.00 %	0.19 %
Cramerton	43	5,296	211,229	5,296	100.00 %	2.51 %
Creedmoor	18	4,866	198,478	4,866	100.00 %	2.45 %
Creswell	1	207	199,750	207	100.00 %	0.10 %
Crossnore	47	143	209,958	143	100.00 %	0.07 %
Dallas	43	5,927	211,229	5,927	100.00 %	2.81 %
Danbury	36	189	218,292	189	100.00 %	0.09 %
Davidson	37	15,106	215,363	378	2.50 %	0.18 %
	41	15,106	216,976	14,728	97.50 %	6.79 %
Dellview	44	6	203,043	6	100.00 %	0.00 %
Denton	30	1,494	211,642	1,494	100.00 %	0.71 %
Dillsboro	50	213	213,909	213	100.00 %	0.10 %
Dobbins Heights	29	687	218,867	687	100.00 %	0.31 %
Dobson	36	1,462	218,292	1,462	100.00 %	0.67 %
Dortches	11	1,082	206,121	1,082	100.00 %	0.52 %
Dover	2	349	200,494	349	100.00 %	0.17 %
Drexel	46	1,760	200,646	1,760	100.00 %	0.88 %
Dublin	9	267	202,791	267	100.00 %	0.13 %
Duck	1	742	199,750	742	100.00 %	0.37 %
Dunn	12	8,446	200,794	8,446	100.00 %	4.21 %
Durham	13	283,506	198,383	269	0.09 %	0.14 %
	16	283,506	198,364	0	0.00 %	0.00 %
	20	283,506	199,272	115,188	40.63 %	57.80 %
	22	283,506	201,846	167,905	59.22 %	83.18 %
	23	283,506	210,529	144	0.05 %	0.07 %
Earl	44	198	203,043	198	100.00 %	0.10 %
East Arcadia	9	418	202,791	418	100.00 %	0.21 %
East Bend	31	634	218,910	634	100.00 %	0.29 %
East Laurinburg	24	234	202,786	234	100.00 %	0.12 %
Eastover	19	3,656	216,664	3,656	100.00 %	1.69 %
East Spencer	33	1,567	209,379	1,567	100.00 %	0.75 %

Municipality - District Report

District Plan: SBR22-12

Municipality	District	Total Muni Population	Total District Population	Muni Pop in District	Percent of Muni Pop in District	Percent of District Pop in Muni
Eden	26	15,421	209,027	15,421	100.00 %	7.38 %
Edenton	1	4,460	199,750	4,460	100.00 %	2.23 %
Elizabeth City	1	18,631	199,750	18,593	99.80 %	9.31 %
	3	18,631	198,430	38	0.20 %	0.02 %
Elizabethtown	9	3,296	202,791	3,296	100.00 %	1.63 %
Elkin	36	4,122	218,292	4,122	100.00 %	1.89 %
Elk Park	47	542	209,958	542	100.00 %	0.26 %
Ellenboro	48	723	200,053	723	100.00 %	0.36 %
Ellerbe	29	864	218,867	864	100.00 %	0.39 %
Elm City	4	1,218	216,568	1,218	100.00 %	0.56 %
	11	1,218	206,121	0	0.00 %	0.00 %
Elon	25	11,336	217,130	11,336	100.00 %	5.22 %
Emerald Isle	1	3,847	199,750	3,847	100.00 %	1.93 %
Enfield	3	1,865	198,430	1,865	100.00 %	0.94 %
Erwin	12	4,542	200,794	4,542	100.00 %	2.26 %
Eureka	4	214	216,568	214	100.00 %	0.10 %
Everetts	3	150	198,430	150	100.00 %	0.08 %
Fair Bluff	8	709	204,381	709	100.00 %	0.35 %
Fairmont	24	2,191	202,786	2,191	100.00 %	1.08 %
Fairview	35	3,456	216,849	3,456	100.00 %	1.59 %
Faison	9	784	202,791	784	100.00 %	0.39 %
Faith	33	819	209,379	819	100.00 %	0.39 %
Falcon	9	324	202,791	0	0.00 %	0.00 %
	19	324	216,664	324	100.00 %	0.15 %
Falkland	5	47	219,143	47	100.00 %	0.02 %
Fallston	44	627	203,043	627	100.00 %	0.31 %
Farmville	5	4,461	219,143	4,461	100.00 %	2.04 %
Fayetteville	19	208,501	216,664	110,573	53.03 %	51.03 %
	21	208,501	217,791	97,928	46.97 %	44.96 %
Flat Rock	48	3,486	200,053	3,486	100.00 %	1.74 %
Fletcher	48	7,987	200,053	7,987	100.00 %	3.99 %
Fontana Dam	50	13	213,909	13	100.00 %	0.01 %
Forest City	48	7,377	200,053	7,377	100.00 %	3.69 %
Forest Hills	50	303	213,909	303	100.00 %	0.14 %
Fountain	5	385	219,143	385	100.00 %	0.18 %
Four Oaks	10	2,158	215,999	2,158	100.00 %	1.00 %
Foxfire	21	1,288	217,791	1,288	100.00 %	0.59 %
Franklin	50	4,175	213,909	4,175	100.00 %	1.95 %
Franklinton	11	2,456	206,121	2,456	100.00 %	1.19 %
Franklinville	25	1,197	217,130	1,197	100.00 %	0.55 %
Fremont	4	1,196	216,568	1,196	100.00 %	0.55 %

Municipality - District Report

District Plan: SBR22-12

Municipality	District	Total Muni Population	Total District Population	Muni Pop in District	Percent of Muni Pop in District	Percent of District Pop in Muni
Fuquay-Varina	12	34,152	200,794	0	0.00 %	0.00 %
	15	34,152	198,416	30	0.09 %	0.02 %
	17	34,152	198,370	34,122	99.91 %	17.20 %
Gamewell	45	3,702	218,526	65	1.76 %	0.03 %
	47	3,702	209,958	3,637	98.24 %	1.73 %
Garland	9	595	202,791	595	100.00 %	0.29 %
Garner	14	31,159	198,391	24,703	79.28 %	12.45 %
	15	31,159	198,416	2,754	8.84 %	1.39 %
	17	31,159	198,370	3,702	11.88 %	1.87 %
Garysburg	3	904	198,430	904	100.00 %	0.46 %
Gaston	3	1,008	198,430	1,008	100.00 %	0.51 %
Gastonia	43	80,411	211,229	80,411	100.00 %	38.07 %
	44	80,411	203,043	0	0.00 %	0.00 %
Gatesville	3	267	198,430	267	100.00 %	0.13 %
Gibson	24	449	202,786	449	100.00 %	0.22 %
Gibsonville	25	8,920	217,130	4,278	47.96 %	1.97 %
	26	8,920	209,027	3,533	39.61 %	1.69 %
	28	8,920	209,525	1,109	12.43 %	0.53 %
Glen Alpine	46	1,529	200,646	1,529	100.00 %	0.76 %
Godwin	19	128	216,664	128	100.00 %	0.06 %
Goldsboro	4	33,657	216,568	33,657	100.00 %	15.54 %
Goldston	20	234	199,272	234	100.00 %	0.12 %
Graham	25	17,157	217,130	17,157	100.00 %	7.90 %
Grandfather Village	47	95	209,958	95	100.00 %	0.05 %
Granite Falls	45	4,965	218,526	4,965	100.00 %	2.27 %
Granite Quarry	33	2,984	209,379	2,984	100.00 %	1.43 %
Grantsboro	1	692	199,750	692	100.00 %	0.35 %
Greenevers	9	567	202,791	567	100.00 %	0.28 %
Green Level	25	3,152	217,130	3,152	100.00 %	1.45 %
Greensboro	26	299,035	209,027	83,444	27.90 %	39.92 %
	27	299,035	213,843	160,174	53.56 %	74.90 %
	28	299,035	209,525	55,417	18.53 %	26.45 %
Greenville	5	87,521	219,143	87,521	100.00 %	39.94 %
Grifton	2	2,448	200,494	147	6.00 %	0.07 %
	5	2,448	219,143	2,301	94.00 %	1.05 %
Grimesland	5	386	219,143	386	100.00 %	0.18 %
Grover	44	802	203,043	802	100.00 %	0.39 %
Halifax	3	170	198,430	170	100.00 %	0.09 %
Hamilton	3	306	198,430	306	100.00 %	0.15 %
Hamlet	29	6,025	218,867	6,025	100.00 %	2.75 %
Harmony	37	543	215,363	543	100.00 %	0.25 %
Harrells	9	160	202,791	160	100.00 %	0.08 %

Municipality - District Report

District Plan: SBR22-12

Municipality	District	Total Muni Population	Total District Population	Muni Pop in District	Percent of Muni Pop in District	Percent of District Pop in Muni
Harrellsville	3	85	198,430	85	100.00 %	0.04 %
Harrisburg	34	18,967	217,563	18,967	100.00 %	8.72 %
Hassell	3	49	198,430	49	100.00 %	0.02 %
Havelock	2	16,621	200,494	16,621	100.00 %	8.29 %
Haw River	25	2,252	217,130	2,252	100.00 %	1.04 %
Hayesville	50	461	213,909	461	100.00 %	0.22 %
Hemby Bridge	35	1,614	216,849	1,614	100.00 %	0.74 %
Henderson	11	15,060	206,121	15,060	100.00 %	7.31 %
Hendersonville	48	15,137	200,053	15,137	100.00 %	7.57 %
Hertford	1	1,934	199,750	1,934	100.00 %	0.97 %
Hickory	45	43,490	218,526	43,411	99.82 %	19.87 %
	46	43,490	200,646	79	0.18 %	0.04 %
Highlands	50	1,072	213,909	1,072	100.00 %	0.50 %
High Point	27	114,059	213,843	12,155	10.66 %	5.68 %
	28	114,059	209,525	95,166	83.44 %	45.42 %
	29	114,059	218,867	8	0.01 %	0.00 %
	30	114,059	211,642	6,646	5.83 %	3.14 %
	32	114,059	200,894	84	0.07 %	0.04 %
High Shoals	43	595	211,229	595	100.00 %	0.28 %
	44	595	203,043	0	0.00 %	0.00 %
Hildebran	46	1,679	200,646	1,679	100.00 %	0.84 %
Hillsborough	23	9,660	210,529	9,660	100.00 %	4.59 %
Hobgood	3	268	198,430	268	100.00 %	0.14 %
Hoffman	29	418	218,867	418	100.00 %	0.19 %
Holden Beach	8	921	204,381	921	100.00 %	0.45 %
Holly Ridge	6	4,171	204,576	4,171	100.00 %	2.04 %
Holly Springs	17	41,239	198,370	41,239	100.00 %	20.79 %
Hookerton	4	413	216,568	413	100.00 %	0.19 %
Hope Mills	19	17,808	216,664	17,808	100.00 %	8.22 %
Hot Springs	47	520	209,958	520	100.00 %	0.25 %
Hudson	45	3,780	218,526	3,780	100.00 %	1.73 %
Huntersville	37	61,376	215,363	9,667	15.75 %	4.49 %
	41	61,376	216,976	51,709	84.25 %	23.83 %
Indian Beach	1	223	199,750	223	100.00 %	0.11 %
Indian Trail	35	39,997	216,849	39,997	100.00 %	18.44 %
Jackson	3	430	198,430	430	100.00 %	0.22 %
Jacksonville	6	72,723	204,576	72,723	100.00 %	35.55 %
Jamestown	28	3,668	209,525	3,668	100.00 %	1.75 %
Jamesville	3	424	198,430	424	100.00 %	0.21 %
Jefferson	47	1,622	209,958	1,622	100.00 %	0.77 %
Jonesville	31	2,308	218,910	2,308	100.00 %	1.05 %

Municipality - District Report

District Plan: SBR22-12

Municipality	District	Total Muni Population	Total District Population	Muni Pop in District	Percent of Muni Pop in District	Percent of District Pop in Muni
Kannapolis	33	53,114	209,379	10,268	19.33 %	4.90 %
	34	53,114	217,563	42,846	80.67 %	19.69 %
Kelford	3	203	198,430	203	100.00 %	0.10 %
Kenansville	9	770	202,791	770	100.00 %	0.38 %
Kenly	4	1,491	216,568	198	13.28 %	0.09 %
	10	1,491	215,999	1,293	86.72 %	0.60 %
Kernersville	27	26,449	213,843	502	1.90 %	0.23 %
	32	26,449	200,894	25,947	98.10 %	12.92 %
Kill Devil Hills	1	7,656	199,750	7,656	100.00 %	3.83 %
King	32	7,197	200,894	591	8.21 %	0.29 %
	36	7,197	218,292	6,606	91.79 %	3.03 %
Kings Mountain	43	11,142	211,229	1,110	9.96 %	0.53 %
	44	11,142	203,043	10,032	90.04 %	4.94 %
Kingstown	44	656	203,043	656	100.00 %	0.32 %
Kinston	2	19,900	200,494	19,900	100.00 %	9.93 %
Kittrell	11	132	206,121	132	100.00 %	0.06 %
Kitty Hawk	1	3,689	199,750	3,689	100.00 %	1.85 %
Knightdale	14	19,435	198,391	19,435	100.00 %	9.80 %
Kure Beach	7	2,191	208,637	2,191	100.00 %	1.05 %
La Grange	2	2,595	200,494	2,595	100.00 %	1.29 %
Lake Lure	48	1,365	200,053	1,365	100.00 %	0.68 %
Lake Park	35	3,269	216,849	3,269	100.00 %	1.51 %
Lake Santeetlah	50	38	213,909	38	100.00 %	0.02 %
Lake Waccamaw	8	1,296	204,381	1,296	100.00 %	0.63 %
Landis	33	3,690	209,379	3,690	100.00 %	1.76 %
Lansing	47	126	209,958	126	100.00 %	0.06 %
Lasker	3	64	198,430	64	100.00 %	0.03 %
Lattimore	44	406	203,043	406	100.00 %	0.20 %
Laurel Park	48	2,250	200,053	2,250	100.00 %	1.12 %
Laurinburg	24	14,978	202,786	14,978	100.00 %	7.39 %
Lawndale	44	570	203,043	570	100.00 %	0.28 %
Leggett	5	37	219,143	37	100.00 %	0.02 %
Leland	8	22,908	204,381	22,908	100.00 %	11.21 %
Lenoir	45	18,352	218,526	13,830	75.36 %	6.33 %
	47	18,352	209,958	4,522	24.64 %	2.15 %
Lewiston Woodville	3	426	198,430	426	100.00 %	0.21 %
Lewisville	31	13,381	218,910	13,381	100.00 %	6.11 %
Lexington	30	19,632	211,642	19,632	100.00 %	9.28 %
Liberty	25	2,655	217,130	2,655	100.00 %	1.22 %
Lilesville	29	395	218,867	395	100.00 %	0.18 %
Lillington	12	4,735	200,794	4,735	100.00 %	2.36 %
Lincolnton	44	11,091	203,043	11,091	100.00 %	5.46 %

Municipality - District Report

District Plan: SBR22-12

Municipality	District	Total Muni Population	Total District Population	Muni Pop in District	Percent of Muni Pop in District	Percent of District Pop in Muni
Linden	19	136	216,664	136	100.00 %	0.06 %
Littleton	3	559	198,430	559	100.00 %	0.28 %
Locust	33	4,537	209,379	3,996	88.08 %	1.91 %
	34	4,537	217,563	423	9.32 %	0.19 %
	35	4,537	216,849	118	2.60 %	0.05 %
Long View	45	5,088	218,526	4,353	85.55 %	1.99 %
	46	5,088	200,646	735	14.45 %	0.37 %
Louisburg	11	3,064	206,121	3,064	100.00 %	1.49 %
Love Valley	37	154	215,363	154	100.00 %	0.07 %
Lowell	43	3,654	211,229	3,654	100.00 %	1.73 %
Lucama	4	1,036	216,568	1,036	100.00 %	0.48 %
Lumber Bridge	24	82	202,786	82	100.00 %	0.04 %
Lumberton	24	19,025	202,786	19,025	100.00 %	9.38 %
McAdenville	43	890	211,229	890	100.00 %	0.42 %
Macclesfield	5	413	219,143	413	100.00 %	0.19 %
McDonald	24	94	202,786	94	100.00 %	0.05 %
McFarlan	29	94	218,867	94	100.00 %	0.04 %
Macon	3	110	198,430	110	100.00 %	0.06 %
Madison	26	2,129	209,027	2,129	100.00 %	1.02 %
Maggie Valley	50	1,687	213,909	1,687	100.00 %	0.79 %
Magnolia	9	831	202,791	831	100.00 %	0.41 %
Maiden	44	3,736	203,043	0	0.00 %	0.00 %
	45	3,736	218,526	3,736	100.00 %	1.71 %
Manteo	1	1,600	199,750	1,600	100.00 %	0.80 %
Marietta	24	111	202,786	111	100.00 %	0.05 %
Marion	46	7,717	200,646	7,717	100.00 %	3.85 %
Marshall	47	777	209,958	777	100.00 %	0.37 %
Mars Hill	47	2,007	209,958	2,007	100.00 %	0.96 %
Marshville	29	2,522	218,867	2,522	100.00 %	1.15 %
Marvin	35	6,358	216,849	6,358	100.00 %	2.93 %
Matthews	40	29,435	218,745	10,695	36.33 %	4.89 %
	42	29,435	217,131	18,740	63.67 %	8.63 %
Maxton	24	2,110	202,786	2,110	100.00 %	1.04 %
Mayodan	26	2,418	209,027	2,418	100.00 %	1.16 %
Maysville	9	818	202,791	818	100.00 %	0.40 %
Mebane	23	17,797	210,529	3,171	17.82 %	1.51 %
	25	17,797	217,130	14,626	82.18 %	6.74 %
Mesic	1	144	199,750	144	100.00 %	0.07 %
Micro	10	458	215,999	458	100.00 %	0.21 %
Middleburg	11	101	206,121	101	100.00 %	0.05 %
Middlesex	11	912	206,121	912	100.00 %	0.44 %

Municipality - District Report

District Plan: SBR22-12

Municipality	District	Total Muni Population	Total District Population	Muni Pop in District	Percent of Muni Pop in District	Percent of District Pop in Muni
Midland	34	4,684	217,563	4	0.09 %	0.00 %
	35	4,684	216,849	4,680	99.91 %	2.16 %
	40	4,684	218,745	0	0.00 %	0.00 %
Midway	30	4,742	211,642	4,742	100.00 %	2.24 %
Mills River	48	7,078	200,053	7,078	100.00 %	3.54 %
Milton	23	155	210,529	155	100.00 %	0.07 %
Mineral Springs	35	3,159	216,849	3,159	100.00 %	1.46 %
Minnesott Beach	1	530	199,750	530	100.00 %	0.27 %
Mint Hill	35	26,450	216,849	6	0.02 %	0.00 %
	40	26,450	218,745	26,444	99.98 %	12.09 %
Misenheimer	33	650	209,379	650	100.00 %	0.31 %
Mocksville	30	5,900	211,642	5,900	100.00 %	2.79 %
Momeyer	11	277	206,121	277	100.00 %	0.13 %
Monroe	29	34,562	218,867	225	0.65 %	0.10 %
	35	34,562	216,849	34,337	99.35 %	15.83 %
Montreat	46	901	200,646	901	100.00 %	0.45 %
Mooresboro	44	293	203,043	293	100.00 %	0.14 %
Mooresville	37	50,193	215,363	50,193	100.00 %	23.31 %
Morehead City	1	9,556	199,750	9,556	100.00 %	4.78 %
Morganton	46	17,474	200,646	17,474	100.00 %	8.71 %
Morrisville	16	29,630	198,364	29,423	99.30 %	14.83 %
	20	29,630	199,272	207	0.70 %	0.10 %
Morven	29	329	218,867	329	100.00 %	0.15 %
Mount Airy	36	10,676	218,292	10,676	100.00 %	4.89 %
Mount Gilead	29	1,171	218,867	1,171	100.00 %	0.54 %
Mount Holly	43	17,703	211,229	17,703	100.00 %	8.38 %
Mount Olive	4	4,198	216,568	4,193	99.88 %	1.94 %
	9	4,198	202,791	5	0.12 %	0.00 %
Mount Pleasant	34	1,671	217,563	1,671	100.00 %	0.77 %
Murfreesboro	3	2,619	198,430	2,619	100.00 %	1.32 %
Murphy	50	1,608	213,909	1,608	100.00 %	0.75 %
Nags Head	1	3,168	199,750	3,168	100.00 %	1.59 %
Nashville	11	5,632	206,121	5,632	100.00 %	2.73 %
Navassa	8	1,367	204,381	1,367	100.00 %	0.67 %
New Bern	2	31,291	200,494	31,291	100.00 %	15.61 %
Newland	47	715	209,958	715	100.00 %	0.34 %
New London	33	607	209,379	607	100.00 %	0.29 %
Newport	1	4,364	199,750	4,364	100.00 %	2.18 %
Newton	45	13,148	218,526	13,148	100.00 %	6.02 %
Newton Grove	9	585	202,791	585	100.00 %	0.29 %
Norlina	3	920	198,430	920	100.00 %	0.46 %
Norman	29	100	218,867	100	100.00 %	0.05 %

Municipality - District Report

District Plan: SBR22-12

Municipality	District	Total Muni Population	Total District Population	Muni Pop in District	Percent of Muni Pop in District	Percent of District Pop in Muni
North Topsail Beach	6	1,005	204,576	1,005	100.00 %	0.49 %
Northwest	8	703	204,381	703	100.00 %	0.34 %
North Wilkesboro	36	4,382	218,292	4,382	100.00 %	2.01 %
Norwood	33	2,367	209,379	2,367	100.00 %	1.13 %
Oakboro	33	2,128	209,379	2,128	100.00 %	1.02 %
Oak City	3	266	198,430	266	100.00 %	0.13 %
Oak Island	8	8,396	204,381	8,396	100.00 %	4.11 %
Oak Ridge	27	7,474	213,843	7,474	100.00 %	3.50 %
Ocean Isle Beach	8	867	204,381	867	100.00 %	0.42 %
Old Fort	46	811	200,646	811	100.00 %	0.40 %
Oriental	1	880	199,750	880	100.00 %	0.44 %
Orrum	24	59	202,786	59	100.00 %	0.03 %
Ossipee	25	536	217,130	536	100.00 %	0.25 %
Oxford	18	8,628	198,478	8,628	100.00 %	4.35 %
Pantego	2	164	200,494	164	100.00 %	0.08 %
Parkton	24	504	202,786	504	100.00 %	0.25 %
Parmele	3	243	198,430	243	100.00 %	0.12 %
Patterson Springs	44	571	203,043	571	100.00 %	0.28 %
Peachland	29	390	218,867	390	100.00 %	0.18 %
Peletier	1	769	199,750	769	100.00 %	0.38 %
Pembroke	24	2,823	202,786	2,823	100.00 %	1.39 %
Pikeville	4	712	216,568	712	100.00 %	0.33 %
Pilot Mountain	36	1,440	218,292	1,440	100.00 %	0.66 %
Pinebluff	21	1,473	217,791	1,473	100.00 %	0.68 %
Pinehurst	21	17,581	217,791	17,581	100.00 %	8.07 %
Pine Knoll Shores	1	1,388	199,750	1,388	100.00 %	0.69 %
Pine Level	10	2,046	215,999	2,046	100.00 %	0.95 %
Pinetops	5	1,200	219,143	1,200	100.00 %	0.55 %
Pineville	39	10,602	217,710	3,621	34.15 %	1.66 %
	42	10,602	217,131	6,981	65.85 %	3.22 %
Pink Hill	2	451	200,494	451	100.00 %	0.22 %
Pittsboro	20	4,537	199,272	4,537	100.00 %	2.28 %
Pleasant Garden	28	5,000	209,525	5,000	100.00 %	2.39 %
Plymouth	1	3,320	199,750	3,320	100.00 %	1.66 %
Polkton	29	2,250	218,867	2,250	100.00 %	1.03 %
Polkville	44	516	203,043	516	100.00 %	0.25 %
Pollocksville	9	268	202,791	268	100.00 %	0.13 %
Powellsville	3	189	198,430	189	100.00 %	0.10 %
Princeton	10	1,315	215,999	1,315	100.00 %	0.61 %
Princeville	5	1,254	219,143	1,254	100.00 %	0.57 %
Proctorville	24	121	202,786	121	100.00 %	0.06 %
Raeford	24	4,559	202,786	4,559	100.00 %	2.25 %

Municipality - District Report

District Plan: SBR22-12

Municipality	District	Total Muni Population	Total District Population	Muni Pop in District	Percent of Muni Pop in District	Percent of District Pop in Muni
Raleigh	13	467,665	198,383	177,965	38.05 %	89.71 %
	14	467,665	198,391	87,185	18.64 %	43.95 %
	15	467,665	198,416	139,357	29.80 %	70.23 %
	16	467,665	198,364	20,224	4.32 %	10.20 %
	18	467,665	198,478	41,375	8.85 %	20.85 %
	20	467,665	199,272	233	0.05 %	0.12 %
	22	467,665	201,846	1,326	0.28 %	0.66 %
Ramseur	25	1,774	217,130	1,774	100.00 %	0.82 %
Randleman	25	4,595	217,130	4,595	100.00 %	2.12 %
Ranlo	43	4,511	211,229	4,511	100.00 %	2.14 %
Raynham	24	60	202,786	60	100.00 %	0.03 %
Red Cross	33	762	209,379	762	100.00 %	0.36 %
Red Oak	11	3,342	206,121	3,342	100.00 %	1.62 %
Red Springs	24	3,087	202,786	3,087	100.00 %	1.52 %
Reidsville	26	14,583	209,027	14,583	100.00 %	6.98 %
Rennert	24	275	202,786	275	100.00 %	0.14 %
Rhodhiss	45	997	218,526	358	35.91 %	0.16 %
	46	997	200,646	639	64.09 %	0.32 %
Richfield	33	582	209,379	582	100.00 %	0.28 %
Richlands	6	2,287	204,576	2,287	100.00 %	1.12 %
Rich Square	3	894	198,430	894	100.00 %	0.45 %
River Bend	2	2,902	200,494	2,902	100.00 %	1.45 %
Roanoke Rapids	3	15,229	198,430	15,229	100.00 %	7.67 %
Robbins	21	1,168	217,791	1,168	100.00 %	0.54 %
Robbinsville	50	597	213,909	597	100.00 %	0.28 %
Robersonville	3	1,269	198,430	1,269	100.00 %	0.64 %
Rockingham	29	9,243	218,867	9,243	100.00 %	4.22 %
Rockwell	33	2,302	209,379	2,302	100.00 %	1.10 %
Rocky Mount	5	54,341	219,143	15,414	28.37 %	7.03 %
	11	54,341	206,121	38,927	71.63 %	18.89 %
Rolesville	18	9,475	198,478	9,475	100.00 %	4.77 %
Ronda	36	438	218,292	438	100.00 %	0.20 %
Roper	1	485	199,750	485	100.00 %	0.24 %
Roseboro	9	1,163	202,791	1,163	100.00 %	0.57 %
Rose Hill	9	1,371	202,791	1,371	100.00 %	0.68 %
Rosman	50	701	213,909	701	100.00 %	0.33 %
Rowland	24	885	202,786	885	100.00 %	0.44 %
Roxboro	23	8,134	210,529	8,134	100.00 %	3.86 %
Roxobel	3	187	198,430	187	100.00 %	0.09 %
Rural Hall	32	3,351	200,894	3,351	100.00 %	1.67 %
Ruth	48	347	200,053	347	100.00 %	0.17 %

Municipality - District Report

District Plan: SBR22-12

Municipality	District	Total Muni Population	Total District Population	Muni Pop in District	Percent of Muni Pop in District	Percent of District Pop in Muni
Rutherford College	45	1,226	218,526	0	0.00 %	0.00 %
	46	1,226	200,646	1,226	100.00 %	0.61 %
Rutherfordton	48	3,640	200,053	3,640	100.00 %	1.82 %
St. Helena	9	417	202,791	417	100.00 %	0.21 %
St. James	8	6,529	204,381	6,529	100.00 %	3.19 %
St. Pauls	24	2,045	202,786	2,045	100.00 %	1.01 %
Salemburg	9	457	202,791	457	100.00 %	0.23 %
Salisbury	33	35,540	209,379	35,540	100.00 %	16.97 %
Saluda	48	631	200,053	631	100.00 %	0.32 %
Sandy Creek	8	248	204,381	248	100.00 %	0.12 %
Sandyfield	8	430	204,381	430	100.00 %	0.21 %
Sanford	12	30,261	200,794	30,261	100.00 %	15.07 %
Saratoga	4	353	216,568	353	100.00 %	0.16 %
Sawmills	45	5,020	218,526	5,020	100.00 %	2.30 %
Scotland Neck	3	1,640	198,430	1,640	100.00 %	0.83 %
Seaboard	3	542	198,430	542	100.00 %	0.27 %
Seagrove	29	235	218,867	235	100.00 %	0.11 %
Sedalia	26	676	209,027	676	100.00 %	0.32 %
Selma	10	6,317	215,999	6,317	100.00 %	2.92 %
Seven Devils	47	313	209,958	313	100.00 %	0.15 %
Seven Springs	4	55	216,568	55	100.00 %	0.03 %
Severn	3	191	198,430	191	100.00 %	0.10 %
Shallotte	8	4,185	204,381	4,185	100.00 %	2.05 %
Sharpsburg	4	1,697	216,568	421	24.81 %	0.19 %
	5	1,697	219,143	215	12.67 %	0.10 %
	11	1,697	206,121	1,061	62.52 %	0.51 %
Shelby	44	21,918	203,043	21,918	100.00 %	10.79 %
Siler City	20	7,702	199,272	7,702	100.00 %	3.87 %
Simpson	5	390	219,143	390	100.00 %	0.18 %
Sims	4	275	216,568	275	100.00 %	0.13 %
Smithfield	10	11,292	215,999	11,292	100.00 %	5.23 %
Snow Hill	4	1,481	216,568	1,481	100.00 %	0.68 %
Southern Pines	21	15,545	217,791	15,545	100.00 %	7.14 %
Southern Shores	1	3,090	199,750	3,090	100.00 %	1.55 %
Southport	8	3,971	204,381	3,971	100.00 %	1.94 %
Sparta	47	1,834	209,958	1,834	100.00 %	0.87 %
Speed	5	63	219,143	63	100.00 %	0.03 %
Spencer	33	3,308	209,379	3,308	100.00 %	1.58 %
Spencer Mountain	43	0	211,229	0	0.00 %	0.00 %
Spindale	48	4,225	200,053	4,225	100.00 %	2.11 %
Spring Hope	11	1,309	206,121	1,309	100.00 %	0.64 %
Spring Lake	21	11,660	217,791	11,660	100.00 %	5.35 %

Municipality - District Report

District Plan: SBR22-12

Municipality	District	Total Muni Population	Total District Population	Muni Pop in District	Percent of Muni Pop in District	Percent of District Pop in Muni
Spruce Pine	47	2,194	209,958	2,194	100.00 %	1.04 %
Staley	25	397	217,130	397	100.00 %	0.18 %
Stallings	35	16,112	216,849	15,728	97.62 %	7.25 %
	40	16,112	218,745	373	2.32 %	0.17 %
	42	16,112	217,131	11	0.07 %	0.01 %
Stanfield	33	1,585	209,379	1,585	100.00 %	0.76 %
Stanley	43	3,963	211,229	3,963	100.00 %	1.88 %
Stantonsburg	4	762	216,568	762	100.00 %	0.35 %
Star	29	806	218,867	806	100.00 %	0.37 %
Statesville	37	28,419	215,363	28,419	100.00 %	13.20 %
Stedman	19	1,277	216,664	1,277	100.00 %	0.59 %
Stem	18	960	198,478	960	100.00 %	0.48 %
Stokesdale	27	5,924	213,843	5,924	100.00 %	2.77 %
Stoneville	26	1,308	209,027	1,308	100.00 %	0.63 %
Stonewall	1	214	199,750	214	100.00 %	0.11 %
Stovall	18	324	198,478	324	100.00 %	0.16 %
Sugar Mountain	47	371	209,958	371	100.00 %	0.18 %
Summerfield	27	10,951	213,843	10,951	100.00 %	5.12 %
Sunset Beach	8	4,175	204,381	4,175	100.00 %	2.04 %
Surf City	6	3,867	204,576	334	8.64 %	0.16 %
	9	3,867	202,791	3,533	91.36 %	1.74 %
Swansboro	6	3,744	204,576	3,744	100.00 %	1.83 %
Swepsonville	25	2,445	217,130	2,445	100.00 %	1.13 %
Sylva	50	2,578	213,909	2,578	100.00 %	1.21 %
Tabor City	8	3,781	204,381	3,781	100.00 %	1.85 %
Tarboro	5	10,721	219,143	10,721	100.00 %	4.89 %
Tar Heel	9	90	202,791	90	100.00 %	0.04 %
Taylorsville	36	2,320	218,292	2,320	100.00 %	1.06 %
Taylortown	21	634	217,791	634	100.00 %	0.29 %
Teachey	9	448	202,791	448	100.00 %	0.22 %
Thomasville	29	27,183	218,867	521	1.92 %	0.24 %
	30	27,183	211,642	26,662	98.08 %	12.60 %
Tobaccoville	32	2,578	200,894	2,578	100.00 %	1.28 %
	36	2,578	218,292	0	0.00 %	0.00 %
Topsail Beach	9	461	202,791	461	100.00 %	0.23 %
Trenton	9	238	202,791	238	100.00 %	0.12 %
Trent Woods	2	4,074	200,494	4,074	100.00 %	2.03 %
Trinity	29	7,006	218,867	7,006	100.00 %	3.20 %
Troutman	37	3,698	215,363	3,698	100.00 %	1.72 %
Troy	29	2,850	218,867	2,850	100.00 %	1.30 %
Tryon	48	1,562	200,053	1,562	100.00 %	0.78 %
Turkey	9	213	202,791	213	100.00 %	0.11 %

Municipality - District Report

District Plan: SBR22-12

Municipality	District	Total Muni Population	Total District Population	Muni Pop in District	Percent of Muni Pop in District	Percent of District Pop in Muni
Unionville	35	6,643	216,849	6,643	100.00 %	3.06 %
Valdese	46	4,689	200,646	4,689	100.00 %	2.34 %
Vanceboro	2	869	200,494	869	100.00 %	0.43 %
Vandemere	1	246	199,750	246	100.00 %	0.12 %
Varnamtown	8	525	204,381	525	100.00 %	0.26 %
Vass	21	952	217,791	952	100.00 %	0.44 %
Waco	44	310	203,043	310	100.00 %	0.15 %
Wade	19	638	216,664	638	100.00 %	0.29 %
Wadesboro	29	5,008	218,867	5,008	100.00 %	2.29 %
Wagram	24	615	202,786	615	100.00 %	0.30 %
Wake Forest	11	47,601	206,121	1,504	3.16 %	0.73 %
	18	47,601	198,478	46,097	96.84 %	23.23 %
Walkertown	32	5,692	200,894	5,692	100.00 %	2.83 %
Wallace	9	3,413	202,791	3,413	100.00 %	1.68 %
Wallburg	30	3,051	211,642	3,051	100.00 %	1.44 %
Walnut Cove	36	1,586	218,292	1,586	100.00 %	0.73 %
Walnut Creek	4	1,084	216,568	1,084	100.00 %	0.50 %
Walstonburg	4	193	216,568	193	100.00 %	0.09 %
Warrenton	3	851	198,430	851	100.00 %	0.43 %
Warsaw	9	2,733	202,791	2,733	100.00 %	1.35 %
Washington	2	9,875	200,494	9,875	100.00 %	4.93 %
Washington Park	2	392	200,494	392	100.00 %	0.20 %
Watha	9	181	202,791	181	100.00 %	0.09 %
Waxhaw	29	20,534	218,867	0	0.00 %	0.00 %
	35	20,534	216,849	20,534	100.00 %	9.47 %
Waynesville	50	10,140	213,909	10,140	100.00 %	4.74 %
Weaverville	46	4,567	200,646	3,751	82.13 %	1.87 %
	49	4,567	200,954	816	17.87 %	0.41 %
Webster	50	372	213,909	372	100.00 %	0.17 %
Weddington	35	13,181	216,849	13,176	99.96 %	6.08 %
	42	13,181	217,131	5	0.04 %	0.00 %
Weldon	3	1,444	198,430	1,444	100.00 %	0.73 %
Wendell	14	9,793	198,391	9,793	100.00 %	4.94 %
Wentworth	26	2,662	209,027	2,662	100.00 %	1.27 %
Wesley Chapel	35	8,681	216,849	8,681	100.00 %	4.00 %
West Jefferson	47	1,279	209,958	1,279	100.00 %	0.61 %
Whispering Pines	21	4,987	217,791	4,987	100.00 %	2.29 %
Whitakers	5	627	219,143	290	46.25 %	0.13 %
	11	627	206,121	337	53.75 %	0.16 %
White Lake	9	843	202,791	843	100.00 %	0.42 %
Whiteville	8	4,766	204,381	4,766	100.00 %	2.33 %
Whitsett	28	584	209,525	584	100.00 %	0.28 %

Municipality - District Report

District Plan: SBR22-12

Municipality	District	Total Muni Population	Total District Population	Muni Pop in District	Percent of Muni Pop in District	Percent of District Pop in Muni
Wilkesboro	36	3,687	218,292	3,687	100.00 %	1.69 %
Williamston	3	5,248	198,430	5,248	100.00 %	2.64 %
Wilmington	7	115,451	208,637	98,467	85.29 %	47.20 %
	8	115,451	204,381	16,984	14.71 %	8.31 %
Wilson	4	47,851	216,568	47,851	100.00 %	22.10 %
Wilson's Mills	10	2,534	215,999	2,534	100.00 %	1.17 %
Windsor	3	3,582	198,430	3,582	100.00 %	1.81 %
Winfall	1	555	199,750	555	100.00 %	0.28 %
Wingate	29	4,055	218,867	4,055	100.00 %	1.85 %
Winston-Salem	31	249,545	218,910	129,881	52.05 %	59.33 %
	32	249,545	200,894	119,664	47.95 %	59.57 %
Winterville	5	10,462	219,143	10,462	100.00 %	4.77 %
Winton	3	629	198,430	629	100.00 %	0.32 %
Woodfin	49	7,936	200,954	7,936	100.00 %	3.95 %
Woodland	3	557	198,430	557	100.00 %	0.28 %
Wrightsville Beach	7	2,473	208,637	2,473	100.00 %	1.19 %
Yadkinville	31	2,995	218,910	2,995	100.00 %	1.37 %
Yanceyville	23	1,937	210,529	1,937	100.00 %	0.92 %
Youngsville	11	2,016	206,121	2,016	100.00 %	0.98 %
Zebulon	10	6,903	215,999	0	0.00 %	0.00 %
	14	6,903	198,391	6,903	100.00 %	3.48 %
			Assigned Geography Total:	**6,017,605**		

Report display: all municipalities

Total Municipalities Statewide: 553

Fully Assigned Municipalities: 553

Partially Assigned Municipalities: 0

Fully Unassigned Municipalities: 0

Total Districts Assigned: 50

Split Municipalities: 66

Splits Involving Population: 52

Municipality by County - District Report

District Plan: SBR22-12

Municipality	District	Total Muni Population	Total District Population	Muni Pop in District	Percent of Muni Pop in District	Percent of District Pop in Muni
Aberdeen	21	8,516	217,791	8,516	100.00 %	3.91 %
Ahoskie	3	4,891	198,430	4,891	100.00 %	2.46 %
Alamance	25	988	217,130	988	100.00 %	0.46 %
Albemarle	33	16,432	209,379	16,432	100.00 %	7.85 %
Alliance	1	733	199,750	733	100.00 %	0.37 %
Andrews	50	1,667	213,909	1,667	100.00 %	0.78 %
Angier (Harnett)	12	4,709	200,794	4,709	100.00 %	2.35 %
Angier (Wake)	17	556	198,370	556	100.00 %	0.28 %
Ansonville	29	440	218,867	440	100.00 %	0.20 %
Apex	16	58,780	198,364	16,256	27.66 %	8.20 %
	17	58,780	198,370	42,524	72.34 %	21.44 %
Arapahoe	1	416	199,750	416	100.00 %	0.21 %
Archdale (Guilford)	28	380	209,525	380	100.00 %	0.18 %
Archdale (Randolph)	25	11,527	217,130	0	0.00 %	0.00 %
	29	11,527	218,867	11,527	100.00 %	5.27 %
Archer Lodge	10	4,797	215,999	4,797	100.00 %	2.22 %
Asheboro	25	27,156	217,130	1,217	4.48 %	0.56 %
	29	27,156	218,867	25,939	95.52 %	11.85 %
Asheville	46	94,589	200,646	1,387	1.47 %	0.69 %
	49	94,589	200,954	93,202	98.53 %	46.38 %
Askewville	3	184	198,430	184	100.00 %	0.09 %
Atkinson	9	296	202,791	296	100.00 %	0.15 %
Atlantic Beach	1	1,364	199,750	1,364	100.00 %	0.68 %
Aulander	3	763	198,430	763	100.00 %	0.38 %
Aurora	2	455	200,494	455	100.00 %	0.23 %
Autryville	9	167	202,791	167	100.00 %	0.08 %
Ayden	5	4,977	219,143	4,977	100.00 %	2.27 %
Badin	33	2,024	209,379	2,024	100.00 %	0.97 %
Bailey	11	568	206,121	568	100.00 %	0.28 %
Bakersville	47	450	209,958	450	100.00 %	0.21 %
Bald Head Island	8	268	204,381	268	100.00 %	0.13 %
Banner Elk	47	1,049	209,958	1,049	100.00 %	0.50 %
Bath	2	245	200,494	245	100.00 %	0.12 %
Bayboro	1	1,161	199,750	1,161	100.00 %	0.58 %
Bear Grass	3	89	198,430	89	100.00 %	0.04 %
Beaufort	1	4,464	199,750	4,464	100.00 %	2.23 %
Beech Mountain (Avery)	47	62	209,958	62	100.00 %	0.03 %
Beech Mountain (Watauga)	47	613	209,958	613	100.00 %	0.29 %
Belhaven	2	1,410	200,494	1,410	100.00 %	0.70 %
Belmont	43	15,010	211,229	15,010	100.00 %	7.11 %
Belville	8	2,406	204,381	2,406	100.00 %	1.18 %

Municipality by County - District Report

District Plan: SBR22-12

Municipality	District	Total Muni Population	Total District Population	Muni Pop in District	Percent of Muni Pop in District	Percent of District Pop in Muni
Belwood	44	857	203,043	857	100.00 %	0.42 %
Benson (Harnett)	12	0	200,794	0	0.00 %	0.00 %
Benson (Johnston)	10	3,967	215,999	3,967	100.00 %	1.84 %
Bermuda Run	30	3,120	211,642	3,120	100.00 %	1.47 %
Bessemer City	43	5,428	211,229	5,428	100.00 %	2.57 %
	44	5,428	203,043	0	0.00 %	0.00 %
Bethania	31	344	218,910	0	0.00 %	0.00 %
	32	344	200,894	344	100.00 %	0.17 %
Bethel	5	1,373	219,143	1,373	100.00 %	0.63 %
Beulaville	9	1,116	202,791	1,116	100.00 %	0.55 %
Biltmore Forest	49	1,409	200,954	1,409	100.00 %	0.70 %
Biscoe	29	1,848	218,867	1,848	100.00 %	0.84 %
Black Creek	4	692	216,568	692	100.00 %	0.32 %
Black Mountain	46	8,426	200,646	8,426	100.00 %	4.20 %
Bladenboro	9	1,648	202,791	1,648	100.00 %	0.81 %
Blowing Rock (Caldwell)	47	91	209,958	91	100.00 %	0.04 %
Blowing Rock (Watauga)	47	1,285	209,958	1,285	100.00 %	0.61 %
Boardman	8	166	204,381	166	100.00 %	0.08 %
Bogue	1	695	199,750	695	100.00 %	0.35 %
Boiling Spring Lakes	8	5,943	204,381	5,943	100.00 %	2.91 %
Boiling Springs	44	4,615	203,043	4,615	100.00 %	2.27 %
Bolivia	8	149	204,381	149	100.00 %	0.07 %
Bolton	8	519	204,381	519	100.00 %	0.25 %
Boone	47	19,092	209,958	19,092	100.00 %	9.09 %
Boonville	31	1,185	218,910	1,185	100.00 %	0.54 %
Bostic	48	355	200,053	355	100.00 %	0.18 %
Brevard	50	7,744	213,909	7,744	100.00 %	3.62 %
Bridgeton	2	349	200,494	349	100.00 %	0.17 %
Broadway (Harnett)	12	0	200,794	0	0.00 %	0.00 %
Broadway (Lee)	12	1,267	200,794	1,267	100.00 %	0.63 %
Brookford	45	442	218,526	442	100.00 %	0.20 %
Brunswick	8	973	204,381	973	100.00 %	0.48 %
Bryson City	50	1,558	213,909	1,558	100.00 %	0.73 %
Bunn	11	327	206,121	327	100.00 %	0.16 %
Burgaw	9	3,088	202,791	3,088	100.00 %	1.52 %
Burlington (Alamance)	25	55,481	217,130	55,481	100.00 %	25.55 %
Burlington (Guilford)	26	1,822	209,027	0	0.00 %	0.00 %
	28	1,822	209,525	1,822	100.00 %	0.87 %
Burnsville	47	1,614	209,958	1,614	100.00 %	0.77 %
Butner	18	8,397	198,478	8,397	100.00 %	4.23 %
Cajah's Mountain	45	2,722	218,526	2,722	100.00 %	1.25 %

Municipality by County - District Report

District Plan: SBR22-12

Municipality	District	Total Muni Population	Total District Population	Muni Pop in District	Percent of Muni Pop in District	Percent of District Pop in Muni
Calabash	8	2,011	204,381	2,011	100.00 %	0.98 %
Calypso	9	327	202,791	327	100.00 %	0.16 %
Cameron	21	244	217,791	244	100.00 %	0.11 %
Candor (Montgomery)	29	813	218,867	813	100.00 %	0.37 %
Candor (Moore)	21	0	217,791	0	0.00 %	0.00 %
Canton	47	4,422	209,958	4,422	100.00 %	2.11 %
Cape Carteret	1	2,224	199,750	2,224	100.00 %	1.11 %
Carolina Beach	7	6,564	208,637	6,564	100.00 %	3.15 %
Carolina Shores	8	4,588	204,381	4,588	100.00 %	2.24 %
Carrboro	23	21,295	210,529	21,295	100.00 %	10.11 %
Carthage	21	2,775	217,791	2,775	100.00 %	1.27 %
Cary (Chatham)	20	3,709	199,272	3,709	100.00 %	1.86 %
Cary (Wake)	15	171,012	198,416	33,852	19.80 %	17.06 %
	16	171,012	198,364	128,099	74.91 %	64.58 %
	17	171,012	198,370	9,061	5.30 %	4.57 %
Casar	44	305	203,043	305	100.00 %	0.15 %
Castalia	11	264	206,121	264	100.00 %	0.13 %
Caswell Beach	8	395	204,381	395	100.00 %	0.19 %
Catawba	45	702	218,526	702	100.00 %	0.32 %
Cedar Point	1	1,764	199,750	1,764	100.00 %	0.88 %
Cedar Rock	45	301	218,526	301	100.00 %	0.14 %
Cerro Gordo	8	131	204,381	131	100.00 %	0.06 %
Chadbourn	8	1,574	204,381	1,574	100.00 %	0.77 %
Chapel Hill (Durham)	20	2,906	199,272	2,906	100.00 %	1.46 %
Chapel Hill (Orange)	23	59,054	210,529	59,054	100.00 %	28.05 %
Charlotte	38	874,579	216,250	211,216	24.15 %	97.67 %
	39	874,579	217,710	197,245	22.55 %	90.60 %
	40	874,579	218,745	165,897	18.97 %	75.84 %
	41	874,579	216,976	114,003	13.04 %	52.54 %
	42	874,579	217,131	186,218	21.29 %	85.76 %
Cherryville	44	6,078	203,043	6,078	100.00 %	2.99 %
Chimney Rock Village	48	140	200,053	140	100.00 %	0.07 %
China Grove	33	4,434	209,379	4,434	100.00 %	2.12 %
Chocowinity	2	722	200,494	722	100.00 %	0.36 %
Claremont	45	1,692	218,526	1,692	100.00 %	0.77 %
Clarkton	9	614	202,791	614	100.00 %	0.30 %
Clayton (Johnston)	10	26,307	215,999	26,307	100.00 %	12.18 %
Clayton (Wake)	14	0	198,391	0	0.00 %	0.00 %
Clemmons	31	21,163	218,910	21,163	100.00 %	9.67 %
Cleveland	33	846	209,379	846	100.00 %	0.40 %
Clinton	9	8,383	202,791	8,383	100.00 %	4.13 %

Municipality by County - District Report

District Plan: SBR22-12

Municipality	District	Total Muni Population	Total District Population	Muni Pop in District	Percent of Muni Pop in District	Percent of District Pop in Muni
Clyde	47	1,368	209,958	1,368	100.00 %	0.65 %
Coats	12	2,155	200,794	2,155	100.00 %	1.07 %
Cofield	3	267	198,430	267	100.00 %	0.13 %
Colerain	3	217	198,430	217	100.00 %	0.11 %
Columbia	3	610	198,430	610	100.00 %	0.31 %
Columbus	48	1,060	200,053	1,060	100.00 %	0.53 %
Como	3	67	198,430	67	100.00 %	0.03 %
Concord	34	105,240	217,563	105,240	100.00 %	48.37 %
Conetoe	5	198	219,143	198	100.00 %	0.09 %
Connelly Springs	46	1,529	200,646	1,529	100.00 %	0.76 %
Conover	45	8,421	218,526	8,421	100.00 %	3.85 %
Conway	3	752	198,430	752	100.00 %	0.38 %
Cooleemee	30	940	211,642	940	100.00 %	0.44 %
Cornelius	37	31,412	215,363	18,991	60.46 %	8.82 %
	41	31,412	216,976	12,421	39.54 %	5.72 %
Cove City	2	378	200,494	378	100.00 %	0.19 %
Cramerton	43	5,296	211,229	5,296	100.00 %	2.51 %
Creedmoor	18	4,866	198,478	4,866	100.00 %	2.45 %
Creswell	1	207	199,750	207	100.00 %	0.10 %
Crossnore	47	143	209,958	143	100.00 %	0.07 %
Dallas	43	5,927	211,229	5,927	100.00 %	2.81 %
Danbury	36	189	218,292	189	100.00 %	0.09 %
Davidson (Iredell)	37	378	215,363	378	100.00 %	0.18 %
Davidson (Mecklenburg)	41	14,728	216,976	14,728	100.00 %	6.79 %
Dellview	44	6	203,043	6	100.00 %	0.00 %
Denton	30	1,494	211,642	1,494	100.00 %	0.71 %
Dillsboro	50	213	213,909	213	100.00 %	0.10 %
Dobbins Heights	29	687	218,867	687	100.00 %	0.31 %
Dobson	36	1,462	218,292	1,462	100.00 %	0.67 %
Dortches	11	1,082	206,121	1,082	100.00 %	0.52 %
Dover	2	349	200,494	349	100.00 %	0.17 %
Drexel	46	1,760	200,646	1,760	100.00 %	0.88 %
Dublin	9	267	202,791	267	100.00 %	0.13 %
Duck	1	742	199,750	742	100.00 %	0.37 %
Dunn	12	8,446	200,794	8,446	100.00 %	4.21 %
Durham (Durham)	20	283,093	199,272	115,188	40.69 %	57.80 %
	22	283,093	201,846	167,905	59.31 %	83.18 %
Durham (Orange)	23	144	210,529	144	100.00 %	0.07 %
Durham (Wake)	13	269	198,383	269	100.00 %	0.14 %
	16	269	198,364	0	0.00 %	0.00 %
Earl	44	198	203,043	198	100.00 %	0.10 %

Municipality by County - District Report

District Plan: SBR22-12

Municipality	District	Total Muni Population	Total District Population	Muni Pop in District	Percent of Muni Pop in District	Percent of District Pop in Muni
East Arcadia	9	418	202,791	418	100.00 %	0.21 %
East Bend	31	634	218,910	634	100.00 %	0.29 %
East Laurinburg	24	234	202,786	234	100.00 %	0.12 %
East Spencer	33	1,567	209,379	1,567	100.00 %	0.75 %
Eastover	19	3,656	216,664	3,656	100.00 %	1.69 %
Eden	26	15,421	209,027	15,421	100.00 %	7.38 %
Edenton	1	4,460	199,750	4,460	100.00 %	2.23 %
Elizabeth City (Camden)	3	38	198,430	38	100.00 %	0.02 %
Elizabeth City (Pasquotank)	1	18,593	199,750	18,593	100.00 %	9.31 %
Elizabethtown	9	3,296	202,791	3,296	100.00 %	1.63 %
Elk Park	47	542	209,958	542	100.00 %	0.26 %
Elkin (Surry)	36	4,049	218,292	4,049	100.00 %	1.85 %
Elkin (Wilkes)	36	73	218,292	73	100.00 %	0.03 %
Ellenboro	48	723	200,053	723	100.00 %	0.36 %
Ellerbe	29	864	218,867	864	100.00 %	0.39 %
Elm City (Nash)	11	0	206,121	0	0.00 %	0.00 %
Elm City (Wilson)	4	1,218	216,568	1,218	100.00 %	0.56 %
Elon	25	11,336	217,130	11,336	100.00 %	5.22 %
Emerald Isle	1	3,847	199,750	3,847	100.00 %	1.93 %
Enfield	3	1,865	198,430	1,865	100.00 %	0.94 %
Erwin	12	4,542	200,794	4,542	100.00 %	2.26 %
Eureka	4	214	216,568	214	100.00 %	0.10 %
Everetts	3	150	198,430	150	100.00 %	0.08 %
Fair Bluff	8	709	204,381	709	100.00 %	0.35 %
Fairmont	24	2,191	202,786	2,191	100.00 %	1.08 %
Fairview	35	3,456	216,849	3,456	100.00 %	1.59 %
Faison (Duplin)	9	784	202,791	784	100.00 %	0.39 %
Faison (Sampson)	9	0	202,791	0	0.00 %	0.00 %
Faith	33	819	209,379	819	100.00 %	0.39 %
Falcon (Cumberland)	19	324	216,664	324	100.00 %	0.15 %
Falcon (Sampson)	9	0	202,791	0	0.00 %	0.00 %
Falkland	5	47	219,143	47	100.00 %	0.02 %
Fallston	44	627	203,043	627	100.00 %	0.31 %
Farmville	5	4,461	219,143	4,461	100.00 %	2.04 %
Fayetteville	19	208,501	216,664	110,573	53.03 %	51.03 %
	21	208,501	217,791	97,928	46.97 %	44.96 %
Flat Rock	48	3,486	200,053	3,486	100.00 %	1.74 %
Fletcher	48	7,987	200,053	7,987	100.00 %	3.99 %
Fontana Dam	50	13	213,909	13	100.00 %	0.01 %
Forest City	48	7,377	200,053	7,377	100.00 %	3.69 %
Forest Hills	50	303	213,909	303	100.00 %	0.14 %

Municipality by County - District Report

District Plan: SBR22-12

Municipality	District	Total Muni Population	Total District Population	Muni Pop in District	Percent of Muni Pop in District	Percent of District Pop in Muni
Fountain	5	385	219,143	385	100.00 %	0.18 %
Four Oaks	10	2,158	215,999	2,158	100.00 %	1.00 %
Foxfire	21	1,288	217,791	1,288	100.00 %	0.59 %
Franklin	50	4,175	213,909	4,175	100.00 %	1.95 %
Franklinton	11	2,456	206,121	2,456	100.00 %	1.19 %
Franklinville	25	1,197	217,130	1,197	100.00 %	0.55 %
Fremont	4	1,196	216,568	1,196	100.00 %	0.55 %
Fuquay-Varina (Harnett)	12	0	200,794	0	0.00 %	0.00 %
Fuquay-Varina (Wake)	15	34,152	198,416	30	0.09 %	0.02 %
	17	34,152	198,370	34,122	99.91 %	17.20 %
Gamewell	45	3,702	218,526	65	1.76 %	0.03 %
	47	3,702	209,958	3,637	98.24 %	1.73 %
Garland	9	595	202,791	595	100.00 %	0.29 %
Garner	14	31,159	198,391	24,703	79.28 %	12.45 %
	15	31,159	198,416	2,754	8.84 %	1.39 %
	17	31,159	198,370	3,702	11.88 %	1.87 %
Garysburg	3	904	198,430	904	100.00 %	0.46 %
Gaston	3	1,008	198,430	1,008	100.00 %	0.51 %
Gastonia	43	80,411	211,229	80,411	100.00 %	38.07 %
	44	80,411	203,043	0	0.00 %	0.00 %
Gatesville	3	267	198,430	267	100.00 %	0.13 %
Gibson	24	449	202,786	449	100.00 %	0.22 %
Gibsonville (Alamance)	25	4,278	217,130	4,278	100.00 %	1.97 %
Gibsonville (Guilford)	26	4,642	209,027	3,533	76.11 %	1.69 %
	28	4,642	209,525	1,109	23.89 %	0.53 %
Glen Alpine	46	1,529	200,646	1,529	100.00 %	0.76 %
Godwin	19	128	216,664	128	100.00 %	0.06 %
Goldsboro	4	33,657	216,568	33,657	100.00 %	15.54 %
Goldston	20	234	199,272	234	100.00 %	0.12 %
Graham	25	17,157	217,130	17,157	100.00 %	7.90 %
Grandfather Village	47	95	209,958	95	100.00 %	0.05 %
Granite Falls	45	4,965	218,526	4,965	100.00 %	2.27 %
Granite Quarry	33	2,984	209,379	2,984	100.00 %	1.43 %
Grantsboro	1	692	199,750	692	100.00 %	0.35 %
Green Level	25	3,152	217,130	3,152	100.00 %	1.45 %
Greenevers	9	567	202,791	567	100.00 %	0.28 %
Greensboro	26	299,035	209,027	83,444	27.90 %	39.92 %
	27	299,035	213,843	160,174	53.56 %	74.90 %
	28	299,035	209,525	55,417	18.53 %	26.45 %
Greenville	5	87,521	219,143	87,521	100.00 %	39.94 %
Grifton (Lenoir)	2	147	200,494	147	100.00 %	0.07 %

Municipality by County - District Report

District Plan: SBR22-12

Municipality	District	Total Muni Population	Total District Population	Muni Pop in District	Percent of Muni Pop in District	Percent of District Pop in Muni
Grifton (Pitt)	5	2,301	219,143	2,301	100.00 %	1.05 %
Grimesland	5	386	219,143	386	100.00 %	0.18 %
Grover	44	802	203,043	802	100.00 %	0.39 %
Halifax	3	170	198,430	170	100.00 %	0.09 %
Hamilton	3	306	198,430	306	100.00 %	0.15 %
Hamlet	29	6,025	218,867	6,025	100.00 %	2.75 %
Harmony	37	543	215,363	543	100.00 %	0.25 %
Harrells (Duplin)	9	0	202,791	0	0.00 %	0.00 %
Harrells (Sampson)	9	160	202,791	160	100.00 %	0.08 %
Harrellsville	3	85	198,430	85	100.00 %	0.04 %
Harrisburg	34	18,967	217,563	18,967	100.00 %	8.72 %
Hassell	3	49	198,430	49	100.00 %	0.02 %
Havelock	2	16,621	200,494	16,621	100.00 %	8.29 %
Haw River	25	2,252	217,130	2,252	100.00 %	1.04 %
Hayesville	50	461	213,909	461	100.00 %	0.22 %
Hemby Bridge	35	1,614	216,849	1,614	100.00 %	0.74 %
Henderson	11	15,060	206,121	15,060	100.00 %	7.31 %
Hendersonville	48	15,137	200,053	15,137	100.00 %	7.57 %
Hertford	1	1,934	199,750	1,934	100.00 %	0.97 %
Hickory (Burke)	46	79	200,646	79	100.00 %	0.04 %
Hickory (Caldwell)	45	32	218,526	32	100.00 %	0.01 %
Hickory (Catawba)	45	43,379	218,526	43,379	100.00 %	19.85 %
High Point (Davidson)	30	6,646	211,642	6,646	100.00 %	3.14 %
High Point (Forsyth)	32	84	200,894	84	100.00 %	0.04 %
High Point (Guilford)	27	107,321	213,843	12,155	11.33 %	5.68 %
	28	107,321	209,525	95,166	88.67 %	45.42 %
High Point (Randolph)	29	8	218,867	8	100.00 %	0.00 %
High Shoals	43	595	211,229	595	100.00 %	0.28 %
	44	595	203,043	0	0.00 %	0.00 %
Highlands (Jackson)	50	12	213,909	12	100.00 %	0.01 %
Highlands (Macon)	50	1,060	213,909	1,060	100.00 %	0.50 %
Hildebran	46	1,679	200,646	1,679	100.00 %	0.84 %
Hillsborough	23	9,660	210,529	9,660	100.00 %	4.59 %
Hobgood	3	268	198,430	268	100.00 %	0.14 %
Hoffman	29	418	218,867	418	100.00 %	0.19 %
Holden Beach	8	921	204,381	921	100.00 %	0.45 %
Holly Ridge	6	4,171	204,576	4,171	100.00 %	2.04 %
Holly Springs	17	41,239	198,370	41,239	100.00 %	20.79 %
Hookerton	4	413	216,568	413	100.00 %	0.19 %
Hope Mills	19	17,808	216,664	17,808	100.00 %	8.22 %
Hot Springs	47	520	209,958	520	100.00 %	0.25 %

Municipality by County - District Report

District Plan: SBR22-12

Municipality	District	Total Muni Population	Total District Population	Muni Pop in District	Percent of Muni Pop in District	Percent of District Pop in Muni
Hudson	45	3,780	218,526	3,780	100.00 %	1.73 %
Huntersville	37	61,376	215,363	9,667	15.75 %	4.49 %
	41	61,376	216,976	51,709	84.25 %	23.83 %
Indian Beach	1	223	199,750	223	100.00 %	0.11 %
Indian Trail	35	39,997	216,849	39,997	100.00 %	18.44 %
Jackson	3	430	198,430	430	100.00 %	0.22 %
Jacksonville	6	72,723	204,576	72,723	100.00 %	35.55 %
Jamestown	28	3,668	209,525	3,668	100.00 %	1.75 %
Jamesville	3	424	198,430	424	100.00 %	0.21 %
Jefferson	47	1,622	209,958	1,622	100.00 %	0.77 %
Jonesville	31	2,308	218,910	2,308	100.00 %	1.05 %
Kannapolis (Cabarrus)	34	42,846	217,563	42,846	100.00 %	19.69 %
Kannapolis (Rowan)	33	10,268	209,379	10,268	100.00 %	4.90 %
Kelford	3	203	198,430	203	100.00 %	0.10 %
Kenansville	9	770	202,791	770	100.00 %	0.38 %
Kenly (Johnston)	10	1,293	215,999	1,293	100.00 %	0.60 %
Kenly (Wilson)	4	198	216,568	198	100.00 %	0.09 %
Kernersville (Forsyth)	32	25,947	200,894	25,947	100.00 %	12.92 %
Kernersville (Guilford)	27	502	213,843	502	100.00 %	0.23 %
Kill Devil Hills	1	7,656	199,750	7,656	100.00 %	3.83 %
King (Forsyth)	32	591	200,894	591	100.00 %	0.29 %
King (Stokes)	36	6,606	218,292	6,606	100.00 %	3.03 %
Kings Mountain (Cleveland)	44	10,032	203,043	10,032	100.00 %	4.94 %
Kings Mountain (Gaston)	43	1,110	211,229	1,110	100.00 %	0.53 %
Kingstown	44	656	203,043	656	100.00 %	0.32 %
Kinston	2	19,900	200,494	19,900	100.00 %	9.93 %
Kittrell	11	132	206,121	132	100.00 %	0.06 %
Kitty Hawk	1	3,689	199,750	3,689	100.00 %	1.85 %
Knightdale	14	19,435	198,391	19,435	100.00 %	9.80 %
Kure Beach	7	2,191	208,637	2,191	100.00 %	1.05 %
La Grange	2	2,595	200,494	2,595	100.00 %	1.29 %
Lake Lure	48	1,365	200,053	1,365	100.00 %	0.68 %
Lake Park	35	3,269	216,849	3,269	100.00 %	1.51 %
Lake Santeetlah	50	38	213,909	38	100.00 %	0.02 %
Lake Waccamaw	8	1,296	204,381	1,296	100.00 %	0.63 %
Landis	33	3,690	209,379	3,690	100.00 %	1.76 %
Lansing	47	126	209,958	126	100.00 %	0.06 %
Lasker	3	64	198,430	64	100.00 %	0.03 %
Lattimore	44	406	203,043	406	100.00 %	0.20 %
Laurel Park	48	2,250	200,053	2,250	100.00 %	1.12 %
Laurinburg	24	14,978	202,786	14,978	100.00 %	7.39 %

Municipality by County - District Report

District Plan: SBR22-12

Municipality	District	Total Muni Population	Total District Population	Muni Pop in District	Percent of Muni Pop in District	Percent of District Pop in Muni
Lawndale	44	570	203,043	570	100.00 %	0.28 %
Leggett	5	37	219,143	37	100.00 %	0.02 %
Leland	8	22,908	204,381	22,908	100.00 %	11.21 %
Lenoir	45	18,352	218,526	13,830	75.36 %	6.33 %
	47	18,352	209,958	4,522	24.64 %	2.15 %
Lewiston Woodville	3	426	198,430	426	100.00 %	0.21 %
Lewisville	31	13,381	218,910	13,381	100.00 %	6.11 %
Lexington	30	19,632	211,642	19,632	100.00 %	9.28 %
Liberty	25	2,655	217,130	2,655	100.00 %	1.22 %
Lilesville	29	395	218,867	395	100.00 %	0.18 %
Lillington	12	4,735	200,794	4,735	100.00 %	2.36 %
Lincolnton	44	11,091	203,043	11,091	100.00 %	5.46 %
Linden	19	136	216,664	136	100.00 %	0.06 %
Littleton	3	559	198,430	559	100.00 %	0.28 %
Locust (Cabarrus)	34	541	217,563	423	78.19 %	0.19 %
	35	541	216,849	118	21.81 %	0.05 %
Locust (Stanly)	33	3,996	209,379	3,996	100.00 %	1.91 %
Long View (Burke)	46	735	200,646	735	100.00 %	0.37 %
Long View (Catawba)	45	4,353	218,526	4,353	100.00 %	1.99 %
Louisburg	11	3,064	206,121	3,064	100.00 %	1.49 %
Love Valley	37	154	215,363	154	100.00 %	0.07 %
Lowell	43	3,654	211,229	3,654	100.00 %	1.73 %
Lucama	4	1,036	216,568	1,036	100.00 %	0.48 %
Lumber Bridge	24	82	202,786	82	100.00 %	0.04 %
Lumberton	24	19,025	202,786	19,025	100.00 %	9.38 %
Macclesfield	5	413	219,143	413	100.00 %	0.19 %
Macon	3	110	198,430	110	100.00 %	0.06 %
Madison	26	2,129	209,027	2,129	100.00 %	1.02 %
Maggie Valley	50	1,687	213,909	1,687	100.00 %	0.79 %
Magnolia	9	831	202,791	831	100.00 %	0.41 %
Maiden (Catawba)	45	3,736	218,526	3,736	100.00 %	1.71 %
Maiden (Lincoln)	44	0	203,043	0	0.00 %	0.00 %
Manteo	1	1,600	199,750	1,600	100.00 %	0.80 %
Marietta	24	111	202,786	111	100.00 %	0.05 %
Marion	46	7,717	200,646	7,717	100.00 %	3.85 %
Mars Hill	47	2,007	209,958	2,007	100.00 %	0.96 %
Marshall	47	777	209,958	777	100.00 %	0.37 %
Marshville	29	2,522	218,867	2,522	100.00 %	1.15 %
Marvin	35	6,358	216,849	6,358	100.00 %	2.93 %
Matthews	40	29,435	218,745	10,695	36.33 %	4.89 %
	42	29,435	217,131	18,740	63.67 %	8.63 %

Municipality by County - District Report

District Plan: SBR22-12

Municipality	District	Total Muni Population	Total District Population	Muni Pop in District	Percent of Muni Pop in District	Percent of District Pop in Muni
Maxton (Robeson)	24	1,902	202,786	1,902	100.00 %	0.94 %
Maxton (Scotland)	24	208	202,786	208	100.00 %	0.10 %
Mayodan	26	2,418	209,027	2,418	100.00 %	1.16 %
Maysville	9	818	202,791	818	100.00 %	0.40 %
McAdenville	43	890	211,229	890	100.00 %	0.42 %
McDonald	24	94	202,786	94	100.00 %	0.05 %
McFarlan	29	94	218,867	94	100.00 %	0.04 %
Mebane (Alamance)	25	14,626	217,130	14,626	100.00 %	6.74 %
Mebane (Orange)	23	3,171	210,529	3,171	100.00 %	1.51 %
Mesic	1	144	199,750	144	100.00 %	0.07 %
Micro	10	458	215,999	458	100.00 %	0.21 %
Middleburg	11	101	206,121	101	100.00 %	0.05 %
Middlesex	11	912	206,121	912	100.00 %	0.44 %
Midland (Cabarrus)	34	4,684	217,563	4	0.09 %	0.00 %
	35	4,684	216,849	4,680	99.91 %	2.16 %
Midland (Mecklenburg)	40	0	218,745	0	0.00 %	0.00 %
Midway	30	4,742	211,642	4,742	100.00 %	2.24 %
Mills River	48	7,078	200,053	7,078	100.00 %	3.54 %
Milton	23	155	210,529	155	100.00 %	0.07 %
Mineral Springs	35	3,159	216,849	3,159	100.00 %	1.46 %
Minnesott Beach	1	530	199,750	530	100.00 %	0.27 %
Mint Hill (Mecklenburg)	40	26,444	218,745	26,444	100.00 %	12.09 %
Mint Hill (Union)	35	6	216,849	6	100.00 %	0.00 %
Misenheimer	33	650	209,379	650	100.00 %	0.31 %
Mocksville	30	5,900	211,642	5,900	100.00 %	2.79 %
Momeyer	11	277	206,121	277	100.00 %	0.13 %
Monroe	29	34,562	218,867	225	0.65 %	0.10 %
	35	34,562	216,849	34,337	99.35 %	15.83 %
Montreat	46	901	200,646	901	100.00 %	0.45 %
Mooresboro	44	293	203,043	293	100.00 %	0.14 %
Mooresville	37	50,193	215,363	50,193	100.00 %	23.31 %
Morehead City	1	9,556	199,750	9,556	100.00 %	4.78 %
Morganton	46	17,474	200,646	17,474	100.00 %	8.71 %
Morrisville (Durham)	20	207	199,272	207	100.00 %	0.10 %
Morrisville (Wake)	16	29,423	198,364	29,423	100.00 %	14.83 %
Morven	29	329	218,867	329	100.00 %	0.15 %
Mount Airy	36	10,676	218,292	10,676	100.00 %	4.89 %
Mount Gilead	29	1,171	218,867	1,171	100.00 %	0.54 %
Mount Holly	43	17,703	211,229	17,703	100.00 %	8.38 %
Mount Olive (Duplin)	9	5	202,791	5	100.00 %	0.00 %
Mount Olive (Wayne)	4	4,193	216,568	4,193	100.00 %	1.94 %

Municipality by County - District Report

District Plan: SBR22-12

Municipality	District	Total Muni Population	Total District Population	Muni Pop in District	Percent of Muni Pop in District	Percent of District Pop in Muni
Mount Pleasant	34	1,671	217,563	1,671	100.00 %	0.77 %
Murfreesboro	3	2,619	198,430	2,619	100.00 %	1.32 %
Murphy	50	1,608	213,909	1,608	100.00 %	0.75 %
Nags Head	1	3,168	199,750	3,168	100.00 %	1.59 %
Nashville	11	5,632	206,121	5,632	100.00 %	2.73 %
Navassa	8	1,367	204,381	1,367	100.00 %	0.67 %
New Bern	2	31,291	200,494	31,291	100.00 %	15.61 %
New London	33	607	209,379	607	100.00 %	0.29 %
Newland	47	715	209,958	715	100.00 %	0.34 %
Newport	1	4,364	199,750	4,364	100.00 %	2.18 %
Newton	45	13,148	218,526	13,148	100.00 %	6.02 %
Newton Grove	9	585	202,791	585	100.00 %	0.29 %
Norlina	3	920	198,430	920	100.00 %	0.46 %
Norman	29	100	218,867	100	100.00 %	0.05 %
North Topsail Beach	6	1,005	204,576	1,005	100.00 %	0.49 %
North Wilkesboro	36	4,382	218,292	4,382	100.00 %	2.01 %
Northwest	8	703	204,381	703	100.00 %	0.34 %
Norwood	33	2,367	209,379	2,367	100.00 %	1.13 %
Oak City	3	266	198,430	266	100.00 %	0.13 %
Oak Island	8	8,396	204,381	8,396	100.00 %	4.11 %
Oak Ridge	27	7,474	213,843	7,474	100.00 %	3.50 %
Oakboro	33	2,128	209,379	2,128	100.00 %	1.02 %
Ocean Isle Beach	8	867	204,381	867	100.00 %	0.42 %
Old Fort	46	811	200,646	811	100.00 %	0.40 %
Oriental	1	880	199,750	880	100.00 %	0.44 %
Orrum	24	59	202,786	59	100.00 %	0.03 %
Ossipee	25	536	217,130	536	100.00 %	0.25 %
Oxford	18	8,628	198,478	8,628	100.00 %	4.35 %
Pantego	2	164	200,494	164	100.00 %	0.08 %
Parkton	24	504	202,786	504	100.00 %	0.25 %
Parmele	3	243	198,430	243	100.00 %	0.12 %
Patterson Springs	44	571	203,043	571	100.00 %	0.28 %
Peachland	29	390	218,867	390	100.00 %	0.18 %
Peletier	1	769	199,750	769	100.00 %	0.38 %
Pembroke	24	2,823	202,786	2,823	100.00 %	1.39 %
Pikeville	4	712	216,568	712	100.00 %	0.33 %
Pilot Mountain	36	1,440	218,292	1,440	100.00 %	0.66 %
Pine Knoll Shores	1	1,388	199,750	1,388	100.00 %	0.69 %
Pine Level	10	2,046	215,999	2,046	100.00 %	0.95 %
Pinebluff	21	1,473	217,791	1,473	100.00 %	0.68 %
Pinehurst	21	17,581	217,791	17,581	100.00 %	8.07 %

Municipality by County - District Report

District Plan: SBR22-12

Municipality	District	Total Muni Population	Total District Population	Muni Pop in District	Percent of Muni Pop in District	Percent of District Pop in Muni
Pinetops	5	1,200	219,143	1,200	100.00 %	0.55 %
Pineville	39	10,602	217,710	3,621	34.15 %	1.66 %
	42	10,602	217,131	6,981	65.85 %	3.22 %
Pink Hill	2	451	200,494	451	100.00 %	0.22 %
Pittsboro	20	4,537	199,272	4,537	100.00 %	2.28 %
Pleasant Garden	28	5,000	209,525	5,000	100.00 %	2.39 %
Plymouth	1	3,320	199,750	3,320	100.00 %	1.66 %
Polkton	29	2,250	218,867	2,250	100.00 %	1.03 %
Polkville	44	516	203,043	516	100.00 %	0.25 %
Pollocksville	9	268	202,791	268	100.00 %	0.13 %
Powellsville	3	189	198,430	189	100.00 %	0.10 %
Princeton	10	1,315	215,999	1,315	100.00 %	0.61 %
Princeville	5	1,254	219,143	1,254	100.00 %	0.57 %
Proctorville	24	121	202,786	121	100.00 %	0.06 %
Raeford	24	4,559	202,786	4,559	100.00 %	2.25 %
Raleigh (Durham)	20	1,559	199,272	233	14.95 %	0.12 %
	22	1,559	201,846	1,326	85.05 %	0.66 %
Raleigh (Wake)	13	466,106	198,383	177,965	38.18 %	89.71 %
	14	466,106	198,391	87,185	18.70 %	43.95 %
	15	466,106	198,416	139,357	29.90 %	70.23 %
	16	466,106	198,364	20,224	4.34 %	10.20 %
	18	466,106	198,478	41,375	8.88 %	20.85 %
Ramseur	25	1,774	217,130	1,774	100.00 %	0.82 %
Randleman	25	4,595	217,130	4,595	100.00 %	2.12 %
Ranlo	43	4,511	211,229	4,511	100.00 %	2.14 %
Raynham	24	60	202,786	60	100.00 %	0.03 %
Red Cross	33	762	209,379	762	100.00 %	0.36 %
Red Oak	11	3,342	206,121	3,342	100.00 %	1.62 %
Red Springs (Hoke)	24	0	202,786	0	0.00 %	0.00 %
Red Springs (Robeson)	24	3,087	202,786	3,087	100.00 %	1.52 %
Reidsville	26	14,583	209,027	14,583	100.00 %	6.98 %
Rennert	24	275	202,786	275	100.00 %	0.14 %
Rhodhiss (Burke)	46	639	200,646	639	100.00 %	0.32 %
Rhodhiss (Caldwell)	45	358	218,526	358	100.00 %	0.16 %
Rich Square	3	894	198,430	894	100.00 %	0.45 %
Richfield	33	582	209,379	582	100.00 %	0.28 %
Richlands	6	2,287	204,576	2,287	100.00 %	1.12 %
River Bend	2	2,902	200,494	2,902	100.00 %	1.45 %
Roanoke Rapids	3	15,229	198,430	15,229	100.00 %	7.67 %
Robbins	21	1,168	217,791	1,168	100.00 %	0.54 %
Robbinsville	50	597	213,909	597	100.00 %	0.28 %

Municipality by County - District Report

District Plan: SBR22-12

Municipality	District	Total Muni Population	Total District Population	Muni Pop in District	Percent of Muni Pop in District	Percent of District Pop in Muni
Robersonville	3	1,269	198,430	1,269	100.00 %	0.64 %
Rockingham	29	9,243	218,867	9,243	100.00 %	4.22 %
Rockwell	33	2,302	209,379	2,302	100.00 %	1.10 %
Rocky Mount (Edgecombe)	5	15,414	219,143	15,414	100.00 %	7.03 %
Rocky Mount (Nash)	11	38,927	206,121	38,927	100.00 %	18.89 %
Rolesville	18	9,475	198,478	9,475	100.00 %	4.77 %
Ronda	36	438	218,292	438	100.00 %	0.20 %
Roper	1	485	199,750	485	100.00 %	0.24 %
Rose Hill	9	1,371	202,791	1,371	100.00 %	0.68 %
Roseboro	9	1,163	202,791	1,163	100.00 %	0.57 %
Rosman	50	701	213,909	701	100.00 %	0.33 %
Rowland	24	885	202,786	885	100.00 %	0.44 %
Roxboro	23	8,134	210,529	8,134	100.00 %	3.86 %
Roxobel	3	187	198,430	187	100.00 %	0.09 %
Rural Hall	32	3,351	200,894	3,351	100.00 %	1.67 %
Ruth	48	347	200,053	347	100.00 %	0.17 %
Rutherford College (Burke)	46	1,226	200,646	1,226	100.00 %	0.61 %
Rutherford College (Caldwell)	45	0	218,526	0	0.00 %	0.00 %
Rutherfordton	48	3,640	200,053	3,640	100.00 %	1.82 %
Salemburg	9	457	202,791	457	100.00 %	0.23 %
Salisbury	33	35,540	209,379	35,540	100.00 %	16.97 %
Saluda (Henderson)	48	11	200,053	11	100.00 %	0.01 %
Saluda (Polk)	48	620	200,053	620	100.00 %	0.31 %
Sandy Creek	8	248	204,381	248	100.00 %	0.12 %
Sandyfield	8	430	204,381	430	100.00 %	0.21 %
Sanford	12	30,261	200,794	30,261	100.00 %	15.07 %
Saratoga	4	353	216,568	353	100.00 %	0.16 %
Sawmills	45	5,020	218,526	5,020	100.00 %	2.30 %
Scotland Neck	3	1,640	198,430	1,640	100.00 %	0.83 %
Seaboard	3	542	198,430	542	100.00 %	0.27 %
Seagrove	29	235	218,867	235	100.00 %	0.11 %
Sedalia	26	676	209,027	676	100.00 %	0.32 %
Selma	10	6,317	215,999	6,317	100.00 %	2.92 %
Seven Devils (Avery)	47	38	209,958	38	100.00 %	0.02 %
Seven Devils (Watauga)	47	275	209,958	275	100.00 %	0.13 %
Seven Springs	4	55	216,568	55	100.00 %	0.03 %
Severn	3	191	198,430	191	100.00 %	0.10 %
Shallotte	8	4,185	204,381	4,185	100.00 %	2.05 %
Sharpsburg (Edgecombe)	5	215	219,143	215	100.00 %	0.10 %
Sharpsburg (Nash)	11	1,061	206,121	1,061	100.00 %	0.51 %
Sharpsburg (Wilson)	4	421	216,568	421	100.00 %	0.19 %

Municipality by County - District Report

District Plan: SBR22-12

Municipality	District	Total Muni Population	Total District Population	Muni Pop in District	Percent of Muni Pop in District	Percent of District Pop in Muni
Shelby	44	21,918	203,043	21,918	100.00 %	10.79 %
Siler City	20	7,702	199,272	7,702	100.00 %	3.87 %
Simpson	5	390	219,143	390	100.00 %	0.18 %
Sims	4	275	216,568	275	100.00 %	0.13 %
Smithfield	10	11,292	215,999	11,292	100.00 %	5.23 %
Snow Hill	4	1,481	216,568	1,481	100.00 %	0.68 %
Southern Pines	21	15,545	217,791	15,545	100.00 %	7.14 %
Southern Shores	1	3,090	199,750	3,090	100.00 %	1.55 %
Southport	8	3,971	204,381	3,971	100.00 %	1.94 %
Sparta	47	1,834	209,958	1,834	100.00 %	0.87 %
Speed	5	63	219,143	63	100.00 %	0.03 %
Spencer	33	3,308	209,379	3,308	100.00 %	1.58 %
Spencer Mountain	43	0	211,229	0	0.00 %	0.00 %
Spindale	48	4,225	200,053	4,225	100.00 %	2.11 %
Spring Hope	11	1,309	206,121	1,309	100.00 %	0.64 %
Spring Lake	21	11,660	217,791	11,660	100.00 %	5.35 %
Spruce Pine	47	2,194	209,958	2,194	100.00 %	1.04 %
St. Helena	9	417	202,791	417	100.00 %	0.21 %
St. James	8	6,529	204,381	6,529	100.00 %	3.19 %
St. Pauls	24	2,045	202,786	2,045	100.00 %	1.01 %
Staley	25	397	217,130	397	100.00 %	0.18 %
Stallings (Mecklenburg)	40	384	218,745	373	97.14 %	0.17 %
	42	384	217,131	11	2.86 %	0.01 %
Stallings (Union)	35	15,728	216,849	15,728	100.00 %	7.25 %
Stanfield	33	1,585	209,379	1,585	100.00 %	0.76 %
Stanley	43	3,963	211,229	3,963	100.00 %	1.88 %
Stantonsburg	4	762	216,568	762	100.00 %	0.35 %
Star	29	806	218,867	806	100.00 %	0.37 %
Statesville	37	28,419	215,363	28,419	100.00 %	13.20 %
Stedman	19	1,277	216,664	1,277	100.00 %	0.59 %
Stem	18	960	198,478	960	100.00 %	0.48 %
Stokesdale	27	5,924	213,843	5,924	100.00 %	2.77 %
Stoneville	26	1,308	209,027	1,308	100.00 %	0.63 %
Stonewall	1	214	199,750	214	100.00 %	0.11 %
Stovall	18	324	198,478	324	100.00 %	0.16 %
Sugar Mountain	47	371	209,958	371	100.00 %	0.18 %
Summerfield	27	10,951	213,843	10,951	100.00 %	5.12 %
Sunset Beach	8	4,175	204,381	4,175	100.00 %	2.04 %
Surf City (Onslow)	6	334	204,576	334	100.00 %	0.16 %
Surf City (Pender)	9	3,533	202,791	3,533	100.00 %	1.74 %
Swansboro	6	3,744	204,576	3,744	100.00 %	1.83 %

Municipality by County - District Report

District Plan: SBR22-12

Municipality	District	Total Muni Population	Total District Population	Muni Pop in District	Percent of Muni Pop in District	Percent of District Pop in Muni
Swepsonville	25	2,445	217,130	2,445	100.00 %	1.13 %
Sylva	50	2,578	213,909	2,578	100.00 %	1.21 %
Tabor City	8	3,781	204,381	3,781	100.00 %	1.85 %
Tar Heel	9	90	202,791	90	100.00 %	0.04 %
Tarboro	5	10,721	219,143	10,721	100.00 %	4.89 %
Taylorsville	36	2,320	218,292	2,320	100.00 %	1.06 %
Taylortown	21	634	217,791	634	100.00 %	0.29 %
Teachey	9	448	202,791	448	100.00 %	0.22 %
Thomasville (Davidson)	30	26,662	211,642	26,662	100.00 %	12.60 %
Thomasville (Randolph)	29	521	218,867	521	100.00 %	0.24 %
Tobaccoville (Forsyth)	32	2,578	200,894	2,578	100.00 %	1.28 %
Tobaccoville (Stokes)	36	0	218,292	0	0.00 %	0.00 %
Topsail Beach	9	461	202,791	461	100.00 %	0.23 %
Trent Woods	2	4,074	200,494	4,074	100.00 %	2.03 %
Trenton	9	238	202,791	238	100.00 %	0.12 %
Trinity	29	7,006	218,867	7,006	100.00 %	3.20 %
Troutman	37	3,698	215,363	3,698	100.00 %	1.72 %
Troy	29	2,850	218,867	2,850	100.00 %	1.30 %
Tryon	48	1,562	200,053	1,562	100.00 %	0.78 %
Turkey	9	213	202,791	213	100.00 %	0.11 %
Unionville	35	6,643	216,849	6,643	100.00 %	3.06 %
Valdese	46	4,689	200,646	4,689	100.00 %	2.34 %
Vanceboro	2	869	200,494	869	100.00 %	0.43 %
Vandemere	1	246	199,750	246	100.00 %	0.12 %
Varnamtown	8	525	204,381	525	100.00 %	0.26 %
Vass	21	952	217,791	952	100.00 %	0.44 %
Waco	44	310	203,043	310	100.00 %	0.15 %
Wade	19	638	216,664	638	100.00 %	0.29 %
Wadesboro	29	5,008	218,867	5,008	100.00 %	2.29 %
Wagram	24	615	202,786	615	100.00 %	0.30 %
Wake Forest (Franklin)	11	1,504	206,121	1,504	100.00 %	0.73 %
Wake Forest (Wake)	18	46,097	198,478	46,097	100.00 %	23.23 %
Walkertown	32	5,692	200,894	5,692	100.00 %	2.83 %
Wallace (Duplin)	9	3,413	202,791	3,413	100.00 %	1.68 %
Wallace (Pender)	9	0	202,791	0	0.00 %	0.00 %
Wallburg	30	3,051	211,642	3,051	100.00 %	1.44 %
Walnut Cove	36	1,586	218,292	1,586	100.00 %	0.73 %
Walnut Creek	4	1,084	216,568	1,084	100.00 %	0.50 %
Walstonburg	4	193	216,568	193	100.00 %	0.09 %
Warrenton	3	851	198,430	851	100.00 %	0.43 %
Warsaw	9	2,733	202,791	2,733	100.00 %	1.35 %

Municipality by County - District Report

District Plan: SBR22-12

Municipality	District	Total Muni Population	Total District Population	Muni Pop in District	Percent of Muni Pop in District	Percent of District Pop in Muni
Washington	2	9,875	200,494	9,875	100.00 %	4.93 %
Washington Park	2	392	200,494	392	100.00 %	0.20 %
Watha	9	181	202,791	181	100.00 %	0.09 %
Waxhaw	29	20,534	218,867	0	0.00 %	0.00 %
	35	20,534	216,849	20,534	100.00 %	9.47 %
Waynesville	50	10,140	213,909	10,140	100.00 %	4.74 %
Weaverville	46	4,567	200,646	3,751	82.13 %	1.87 %
	49	4,567	200,954	816	17.87 %	0.41 %
Webster	50	372	213,909	372	100.00 %	0.17 %
Weddington (Mecklenburg)	42	5	217,131	5	100.00 %	0.00 %
Weddington (Union)	35	13,176	216,849	13,176	100.00 %	6.08 %
Weldon	3	1,444	198,430	1,444	100.00 %	0.73 %
Wendell	14	9,793	198,391	9,793	100.00 %	4.94 %
Wentworth	26	2,662	209,027	2,662	100.00 %	1.27 %
Wesley Chapel	35	8,681	216,849	8,681	100.00 %	4.00 %
West Jefferson	47	1,279	209,958	1,279	100.00 %	0.61 %
Whispering Pines	21	4,987	217,791	4,987	100.00 %	2.29 %
Whitakers (Edgecombe)	5	290	219,143	290	100.00 %	0.13 %
Whitakers (Nash)	11	337	206,121	337	100.00 %	0.16 %
White Lake	9	843	202,791	843	100.00 %	0.42 %
Whiteville	8	4,766	204,381	4,766	100.00 %	2.33 %
Whitsett	28	584	209,525	584	100.00 %	0.28 %
Wilkesboro	36	3,687	218,292	3,687	100.00 %	1.69 %
Williamston	3	5,248	198,430	5,248	100.00 %	2.64 %
Wilmington	7	115,451	208,637	98,467	85.29 %	47.20 %
	8	115,451	204,381	16,984	14.71 %	8.31 %
Wilson	4	47,851	216,568	47,851	100.00 %	22.10 %
Wilson's Mills	10	2,534	215,999	2,534	100.00 %	1.17 %
Windsor	3	3,582	198,430	3,582	100.00 %	1.81 %
Winfall	1	555	199,750	555	100.00 %	0.28 %
Wingate	29	4,055	218,867	4,055	100.00 %	1.85 %
Winston-Salem	31	249,545	218,910	129,881	52.05 %	59.33 %
	32	249,545	200,894	119,664	47.95 %	59.57 %
Winterville	5	10,462	219,143	10,462	100.00 %	4.77 %
Winton	3	629	198,430	629	100.00 %	0.32 %
Woodfin	49	7,936	200,954	7,936	100.00 %	3.95 %
Woodland	3	557	198,430	557	100.00 %	0.28 %
Wrightsville Beach	7	2,473	208,637	2,473	100.00 %	1.19 %
Yadkinville	31	2,995	218,910	2,995	100.00 %	1.37 %
Yanceyville	23	1,937	210,529	1,937	100.00 %	0.92 %
Youngsville	11	2,016	206,121	2,016	100.00 %	0.98 %

Municipality by County - District Report

District Plan: SBR22-12

Municipality	District	Total Muni Population	Total District Population	Muni Pop in District	Percent of Muni Pop in District	Percent of District Pop in Muni
Zebulon (Johnston)	10	0	215,999	0	0.00 %	0.00 %
Zebulon (Wake)	14	6,903	198,391	6,903	100.00 %	3.48 %
			Assigned Geography Total:	**6,017,605**		

Report display: all municipalities

Total Municipalities (by County) Statewide: 614

Fully Assigned Municipalities: 614

Partially Assigned Municipalities: 0

Fully Unassigned Municipalities: 0

Total Districts Assigned: 50

Split Municipalities: 35

Splits Involving Population: 27

District - Municipality by County Report

District Plan: SBR22-12

District	Municipality	Total District Population	Total Muni Population	District Pop in Muni	Percent of District Pop in Muni	Percent of Muni Pop in District
1	Alliance	199,750	733	733	0.37 %	100.00 %
	Arapahoe	199,750	416	416	0.21 %	100.00 %
	Atlantic Beach	199,750	1,364	1,364	0.68 %	100.00 %
	Bayboro	199,750	1,161	1,161	0.58 %	100.00 %
	Beaufort	199,750	4,464	4,464	2.23 %	100.00 %
	Bogue	199,750	695	695	0.35 %	100.00 %
	Cape Carteret	199,750	2,224	2,224	1.11 %	100.00 %
	Cedar Point	199,750	1,764	1,764	0.88 %	100.00 %
	Creswell	199,750	207	207	0.10 %	100.00 %
	Duck	199,750	742	742	0.37 %	100.00 %
	Edenton	199,750	4,460	4,460	2.23 %	100.00 %
	Elizabeth City (Pasquotank)	199,750	18,593	18,593	9.31 %	100.00 %
	Emerald Isle	199,750	3,847	3,847	1.93 %	100.00 %
	Grantsboro	199,750	692	692	0.35 %	100.00 %
	Hertford	199,750	1,934	1,934	0.97 %	100.00 %
	Indian Beach	199,750	223	223	0.11 %	100.00 %
	Kill Devil Hills	199,750	7,656	7,656	3.83 %	100.00 %
	Kitty Hawk	199,750	3,689	3,689	1.85 %	100.00 %
	Manteo	199,750	1,600	1,600	0.80 %	100.00 %
	Mesic	199,750	144	144	0.07 %	100.00 %
	Minnesott Beach	199,750	530	530	0.27 %	100.00 %
	Morehead City	199,750	9,556	9,556	4.78 %	100.00 %
	Nags Head	199,750	3,168	3,168	1.59 %	100.00 %
	Newport	199,750	4,364	4,364	2.18 %	100.00 %
	Oriental	199,750	880	880	0.44 %	100.00 %
	Peletier	199,750	769	769	0.38 %	100.00 %
	Pine Knoll Shores	199,750	1,388	1,388	0.69 %	100.00 %
	Plymouth	199,750	3,320	3,320	1.66 %	100.00 %
	Roper	199,750	485	485	0.24 %	100.00 %
	Southern Shores	199,750	3,090	3,090	1.55 %	100.00 %
	Stonewall	199,750	214	214	0.11 %	100.00 %
	Vandemere	199,750	246	246	0.12 %	100.00 %
	Winfall	199,750	555	555	0.28 %	100.00 %
2	Aurora	200,494	455	455	0.23 %	100.00 %
	Bath	200,494	245	245	0.12 %	100.00 %
	Belhaven	200,494	1,410	1,410	0.70 %	100.00 %
	Bridgeton	200,494	349	349	0.17 %	100.00 %
	Chocowinity	200,494	722	722	0.36 %	100.00 %
	Cove City	200,494	378	378	0.19 %	100.00 %
	Dover	200,494	349	349	0.17 %	100.00 %

District - Municipality by County Report

District Plan: SBR22-12

District	Municipality	Total District Population	Total Muni Population	District Pop in Muni	Percent of District Pop in Muni	Percent of Muni Pop in District
2	Grifton (Lenoir)	200,494	147	147	0.07 %	100.00 %
	Havelock	200,494	16,621	16,621	8.29 %	100.00 %
	Kinston	200,494	19,900	19,900	9.93 %	100.00 %
	La Grange	200,494	2,595	2,595	1.29 %	100.00 %
	New Bern	200,494	31,291	31,291	15.61 %	100.00 %
	Pantego	200,494	164	164	0.08 %	100.00 %
	Pink Hill	200,494	451	451	0.22 %	100.00 %
	River Bend	200,494	2,902	2,902	1.45 %	100.00 %
	Trent Woods	200,494	4,074	4,074	2.03 %	100.00 %
	Vanceboro	200,494	869	869	0.43 %	100.00 %
	Washington	200,494	9,875	9,875	4.93 %	100.00 %
	Washington Park	200,494	392	392	0.20 %	100.00 %
3	Ahoskie	198,430	4,891	4,891	2.46 %	100.00 %
	Askewville	198,430	184	184	0.09 %	100.00 %
	Aulander	198,430	763	763	0.38 %	100.00 %
	Bear Grass	198,430	89	89	0.04 %	100.00 %
	Cofield	198,430	267	267	0.13 %	100.00 %
	Colerain	198,430	217	217	0.11 %	100.00 %
	Columbia	198,430	610	610	0.31 %	100.00 %
	Como	198,430	67	67	0.03 %	100.00 %
	Conway	198,430	752	752	0.38 %	100.00 %
	Elizabeth City (Camden)	198,430	38	38	0.02 %	100.00 %
	Enfield	198,430	1,865	1,865	0.94 %	100.00 %
	Everetts	198,430	150	150	0.08 %	100.00 %
	Garysburg	198,430	904	904	0.46 %	100.00 %
	Gaston	198,430	1,008	1,008	0.51 %	100.00 %
	Gatesville	198,430	267	267	0.13 %	100.00 %
	Halifax	198,430	170	170	0.09 %	100.00 %
	Hamilton	198,430	306	306	0.15 %	100.00 %
	Harrellsville	198,430	85	85	0.04 %	100.00 %
	Hassell	198,430	49	49	0.02 %	100.00 %
	Hobgood	198,430	268	268	0.14 %	100.00 %
	Jackson	198,430	430	430	0.22 %	100.00 %
	Jamesville	198,430	424	424	0.21 %	100.00 %
	Kelford	198,430	203	203	0.10 %	100.00 %
	Lasker	198,430	64	64	0.03 %	100.00 %
	Lewiston Woodville	198,430	426	426	0.21 %	100.00 %
	Littleton	198,430	559	559	0.28 %	100.00 %
	Macon	198,430	110	110	0.06 %	100.00 %
	Murfreesboro	198,430	2,619	2,619	1.32 %	100.00 %

District - Municipality by County Report

District Plan: SBR22-12

District	Municipality	Total District Population	Total Muni Population	District Pop in Muni	Percent of District Pop in Muni	Percent of Muni Pop in District
3	Norlina	198,430	920	920	0.46 %	100.00 %
	Oak City	198,430	266	266	0.13 %	100.00 %
	Parmele	198,430	243	243	0.12 %	100.00 %
	Powellsville	198,430	189	189	0.10 %	100.00 %
	Rich Square	198,430	894	894	0.45 %	100.00 %
	Roanoke Rapids	198,430	15,229	15,229	7.67 %	100.00 %
	Robersonville	198,430	1,269	1,269	0.64 %	100.00 %
	Roxobel	198,430	187	187	0.09 %	100.00 %
	Scotland Neck	198,430	1,640	1,640	0.83 %	100.00 %
	Seaboard	198,430	542	542	0.27 %	100.00 %
	Severn	198,430	191	191	0.10 %	100.00 %
	Warrenton	198,430	851	851	0.43 %	100.00 %
	Weldon	198,430	1,444	1,444	0.73 %	100.00 %
	Williamston	198,430	5,248	5,248	2.64 %	100.00 %
	Windsor	198,430	3,582	3,582	1.81 %	100.00 %
	Winton	198,430	629	629	0.32 %	100.00 %
	Woodland	198,430	557	557	0.28 %	100.00 %
4	Black Creek	216,568	692	692	0.32 %	100.00 %
	Elm City (Wilson)	216,568	1,218	1,218	0.56 %	100.00 %
	Eureka	216,568	214	214	0.10 %	100.00 %
	Fremont	216,568	1,196	1,196	0.55 %	100.00 %
	Goldsboro	216,568	33,657	33,657	15.54 %	100.00 %
	Hookerton	216,568	413	413	0.19 %	100.00 %
	Kenly (Wilson)	216,568	198	198	0.09 %	100.00 %
	Lucama	216,568	1,036	1,036	0.48 %	100.00 %
	Mount Olive (Wayne)	216,568	4,193	4,193	1.94 %	100.00 %
	Pikeville	216,568	712	712	0.33 %	100.00 %
	Saratoga	216,568	353	353	0.16 %	100.00 %
	Seven Springs	216,568	55	55	0.03 %	100.00 %
	Sharpsburg (Wilson)	216,568	421	421	0.19 %	100.00 %
	Sims	216,568	275	275	0.13 %	100.00 %
	Snow Hill	216,568	1,481	1,481	0.68 %	100.00 %
	Stantonsburg	216,568	762	762	0.35 %	100.00 %
	Walnut Creek	216,568	1,084	1,084	0.50 %	100.00 %
	Walstonburg	216,568	193	193	0.09 %	100.00 %
	Wilson	216,568	47,851	47,851	22.10 %	100.00 %
5	Ayden	219,143	4,977	4,977	2.27 %	100.00 %
	Bethel	219,143	1,373	1,373	0.63 %	100.00 %
	Conetoe	219,143	198	198	0.09 %	100.00 %
	Falkland	219,143	47	47	0.02 %	100.00 %

District - Municipality by County Report

District Plan: SBR22-12

District	Municipality	Total District Population	Total Muni Population	District Pop in Muni	Percent of District Pop in Muni	Percent of Muni Pop in District
5	Farmville	219,143	4,461	4,461	2.04 %	100.00 %
	Fountain	219,143	385	385	0.18 %	100.00 %
	Greenville	219,143	87,521	87,521	39.94 %	100.00 %
	Grifton (Pitt)	219,143	2,301	2,301	1.05 %	100.00 %
	Grimesland	219,143	386	386	0.18 %	100.00 %
	Leggett	219,143	37	37	0.02 %	100.00 %
	Macclesfield	219,143	413	413	0.19 %	100.00 %
	Pinetops	219,143	1,200	1,200	0.55 %	100.00 %
	Princeville	219,143	1,254	1,254	0.57 %	100.00 %
	Rocky Mount (Edgecombe)	219,143	15,414	15,414	7.03 %	100.00 %
	Sharpsburg (Edgecombe)	219,143	215	215	0.10 %	100.00 %
	Simpson	219,143	390	390	0.18 %	100.00 %
	Speed	219,143	63	63	0.03 %	100.00 %
	Tarboro	219,143	10,721	10,721	4.89 %	100.00 %
	Whitakers (Edgecombe)	219,143	290	290	0.13 %	100.00 %
	Winterville	219,143	10,462	10,462	4.77 %	100.00 %
6	Holly Ridge	204,576	4,171	4,171	2.04 %	100.00 %
	Jacksonville	204,576	72,723	72,723	35.55 %	100.00 %
	North Topsail Beach	204,576	1,005	1,005	0.49 %	100.00 %
	Richlands	204,576	2,287	2,287	1.12 %	100.00 %
	Surf City (Onslow)	204,576	334	334	0.16 %	100.00 %
	Swansboro	204,576	3,744	3,744	1.83 %	100.00 %
7	Carolina Beach	208,637	6,564	6,564	3.15 %	100.00 %
	Kure Beach	208,637	2,191	2,191	1.05 %	100.00 %
	Wilmington	208,637	115,451	98,467	47.20 %	85.29 %
	Wrightsville Beach	208,637	2,473	2,473	1.19 %	100.00 %
8	Bald Head Island	204,381	268	268	0.13 %	100.00 %
	Belville	204,381	2,406	2,406	1.18 %	100.00 %
	Boardman	204,381	166	166	0.08 %	100.00 %
	Boiling Spring Lakes	204,381	5,943	5,943	2.91 %	100.00 %
	Bolivia	204,381	149	149	0.07 %	100.00 %
	Bolton	204,381	519	519	0.25 %	100.00 %
	Brunswick	204,381	973	973	0.48 %	100.00 %
	Calabash	204,381	2,011	2,011	0.98 %	100.00 %
	Carolina Shores	204,381	4,588	4,588	2.24 %	100.00 %
	Caswell Beach	204,381	395	395	0.19 %	100.00 %
	Cerro Gordo	204,381	131	131	0.06 %	100.00 %
	Chadbourn	204,381	1,574	1,574	0.77 %	100.00 %
	Fair Bluff	204,381	709	709	0.35 %	100.00 %
	Holden Beach	204,381	921	921	0.45 %	100.00 %

District - Municipality by County Report

District Plan: SBR22-12

District	Municipality	Total District Population	Total Muni Population	District Pop in Muni	Percent of District Pop in Muni	Percent of Muni Pop in District
8	Lake Waccamaw	204,381	1,296	1,296	0.63 %	100.00 %
	Leland	204,381	22,908	22,908	11.21 %	100.00 %
	Navassa	204,381	1,367	1,367	0.67 %	100.00 %
	Northwest	204,381	703	703	0.34 %	100.00 %
	Oak Island	204,381	8,396	8,396	4.11 %	100.00 %
	Ocean Isle Beach	204,381	867	867	0.42 %	100.00 %
	Sandy Creek	204,381	248	248	0.12 %	100.00 %
	Sandyfield	204,381	430	430	0.21 %	100.00 %
	Shallotte	204,381	4,185	4,185	2.05 %	100.00 %
	Southport	204,381	3,971	3,971	1.94 %	100.00 %
	St. James	204,381	6,529	6,529	3.19 %	100.00 %
	Sunset Beach	204,381	4,175	4,175	2.04 %	100.00 %
	Tabor City	204,381	3,781	3,781	1.85 %	100.00 %
	Varnamtown	204,381	525	525	0.26 %	100.00 %
	Whiteville	204,381	4,766	4,766	2.33 %	100.00 %
	Wilmington	204,381	115,451	16,984	8.31 %	14.71 %
9	Atkinson	202,791	296	296	0.15 %	100.00 %
	Autryville	202,791	167	167	0.08 %	100.00 %
	Beulaville	202,791	1,116	1,116	0.55 %	100.00 %
	Bladenboro	202,791	1,648	1,648	0.81 %	100.00 %
	Burgaw	202,791	3,088	3,088	1.52 %	100.00 %
	Calypso	202,791	327	327	0.16 %	100.00 %
	Clarkton	202,791	614	614	0.30 %	100.00 %
	Clinton	202,791	8,383	8,383	4.13 %	100.00 %
	Dublin	202,791	267	267	0.13 %	100.00 %
	East Arcadia	202,791	418	418	0.21 %	100.00 %
	Elizabethtown	202,791	3,296	3,296	1.63 %	100.00 %
	Faison (Duplin)	202,791	784	784	0.39 %	100.00 %
	Faison (Sampson)	202,791	0	0	0.00 %	0.00 %
	Falcon (Sampson)	202,791	0	0	0.00 %	0.00 %
	Garland	202,791	595	595	0.29 %	100.00 %
	Greenevers	202,791	567	567	0.28 %	100.00 %
	Harrells (Duplin)	202,791	0	0	0.00 %	0.00 %
	Harrells (Sampson)	202,791	160	160	0.08 %	100.00 %
	Kenansville	202,791	770	770	0.38 %	100.00 %
	Magnolia	202,791	831	831	0.41 %	100.00 %
	Maysville	202,791	818	818	0.40 %	100.00 %
	Mount Olive (Duplin)	202,791	5	5	0.00 %	100.00 %
	Newton Grove	202,791	585	585	0.29 %	100.00 %
	Pollocksville	202,791	268	268	0.13 %	100.00 %

District - Municipality by County Report

District Plan: SBR22-12

District	Municipality	Total District Population	Total Muni Population	District Pop in Muni	Percent of District Pop in Muni	Percent of Muni Pop in District
9	Rose Hill	202,791	1,371	1,371	0.68 %	100.00 %
	Roseboro	202,791	1,163	1,163	0.57 %	100.00 %
	Salemburg	202,791	457	457	0.23 %	100.00 %
	St. Helena	202,791	417	417	0.21 %	100.00 %
	Surf City (Pender)	202,791	3,533	3,533	1.74 %	100.00 %
	Tar Heel	202,791	90	90	0.04 %	100.00 %
	Teachey	202,791	448	448	0.22 %	100.00 %
	Topsail Beach	202,791	461	461	0.23 %	100.00 %
	Trenton	202,791	238	238	0.12 %	100.00 %
	Turkey	202,791	213	213	0.11 %	100.00 %
	Wallace (Duplin)	202,791	3,413	3,413	1.68 %	100.00 %
	Wallace (Pender)	202,791	0	0	0.00 %	0.00 %
	Warsaw	202,791	2,733	2,733	1.35 %	100.00 %
	Watha	202,791	181	181	0.09 %	100.00 %
	White Lake	202,791	843	843	0.42 %	100.00 %
10	Archer Lodge	215,999	4,797	4,797	2.22 %	100.00 %
	Benson (Johnston)	215,999	3,967	3,967	1.84 %	100.00 %
	Clayton (Johnston)	215,999	26,307	26,307	12.18 %	100.00 %
	Four Oaks	215,999	2,158	2,158	1.00 %	100.00 %
	Kenly (Johnston)	215,999	1,293	1,293	0.60 %	100.00 %
	Micro	215,999	458	458	0.21 %	100.00 %
	Pine Level	215,999	2,046	2,046	0.95 %	100.00 %
	Princeton	215,999	1,315	1,315	0.61 %	100.00 %
	Selma	215,999	6,317	6,317	2.92 %	100.00 %
	Smithfield	215,999	11,292	11,292	5.23 %	100.00 %
	Wilson's Mills	215,999	2,534	2,534	1.17 %	100.00 %
	Zebulon (Johnston)	215,999	0	0	0.00 %	0.00 %
11	Bailey	206,121	568	568	0.28 %	100.00 %
	Bunn	206,121	327	327	0.16 %	100.00 %
	Castalia	206,121	264	264	0.13 %	100.00 %
	Dortches	206,121	1,082	1,082	0.52 %	100.00 %
	Elm City (Nash)	206,121	0	0	0.00 %	0.00 %
	Franklinton	206,121	2,456	2,456	1.19 %	100.00 %
	Henderson	206,121	15,060	15,060	7.31 %	100.00 %
	Kittrell	206,121	132	132	0.06 %	100.00 %
	Louisburg	206,121	3,064	3,064	1.49 %	100.00 %
	Middleburg	206,121	101	101	0.05 %	100.00 %
	Middlesex	206,121	912	912	0.44 %	100.00 %
	Momeyer	206,121	277	277	0.13 %	100.00 %
	Nashville	206,121	5,632	5,632	2.73 %	100.00 %

District - Municipality by County Report

District Plan: SBR22-12

District	Municipality	Total District Population	Total Muni Population	District Pop in Muni	Percent of District Pop in Muni	Percent of Muni Pop in District
11	Red Oak	206,121	3,342	3,342	1.62 %	100.00 %
	Rocky Mount (Nash)	206,121	38,927	38,927	18.89 %	100.00 %
	Sharpsburg (Nash)	206,121	1,061	1,061	0.51 %	100.00 %
	Spring Hope	206,121	1,309	1,309	0.64 %	100.00 %
	Wake Forest (Franklin)	206,121	1,504	1,504	0.73 %	100.00 %
	Whitakers (Nash)	206,121	337	337	0.16 %	100.00 %
	Youngsville	206,121	2,016	2,016	0.98 %	100.00 %
12	Angier (Harnett)	200,794	4,709	4,709	2.35 %	100.00 %
	Benson (Harnett)	200,794	0	0	0.00 %	0.00 %
	Broadway (Harnett)	200,794	0	0	0.00 %	0.00 %
	Broadway (Lee)	200,794	1,267	1,267	0.63 %	100.00 %
	Coats	200,794	2,155	2,155	1.07 %	100.00 %
	Dunn	200,794	8,446	8,446	4.21 %	100.00 %
	Erwin	200,794	4,542	4,542	2.26 %	100.00 %
	Fuquay-Varina (Harnett)	200,794	0	0	0.00 %	0.00 %
	Lillington	200,794	4,735	4,735	2.36 %	100.00 %
	Sanford	200,794	30,261	30,261	15.07 %	100.00 %
13	Durham (Wake)	198,383	269	269	0.14 %	100.00 %
	Raleigh (Wake)	198,383	466,106	177,965	89.71 %	38.18 %
14	Clayton (Wake)	198,391	0	0	0.00 %	0.00 %
	Garner	198,391	31,159	24,703	12.45 %	79.28 %
	Knightdale	198,391	19,435	19,435	9.80 %	100.00 %
	Raleigh (Wake)	198,391	466,106	87,185	43.95 %	18.70 %
	Wendell	198,391	9,793	9,793	4.94 %	100.00 %
	Zebulon (Wake)	198,391	6,903	6,903	3.48 %	100.00 %
15	Cary (Wake)	198,416	171,012	33,852	17.06 %	19.80 %
	Fuquay-Varina (Wake)	198,416	34,152	30	0.02 %	0.09 %
	Garner	198,416	31,159	2,754	1.39 %	8.84 %
	Raleigh (Wake)	198,416	466,106	139,357	70.23 %	29.90 %
16	Apex	198,364	58,780	16,256	8.20 %	27.66 %
	Cary (Wake)	198,364	171,012	128,099	64.58 %	74.91 %
	Durham (Wake)	198,364	269	0	0.00 %	0.00 %
	Morrisville (Wake)	198,364	29,423	29,423	14.83 %	100.00 %
	Raleigh (Wake)	198,364	466,106	20,224	10.20 %	4.34 %
17	Angier (Wake)	198,370	556	556	0.28 %	100.00 %
	Apex	198,370	58,780	42,524	21.44 %	72.34 %
	Cary (Wake)	198,370	171,012	9,061	4.57 %	5.30 %
	Fuquay-Varina (Wake)	198,370	34,152	34,122	17.20 %	99.91 %
	Garner	198,370	31,159	3,702	1.87 %	11.88 %
	Holly Springs	198,370	41,239	41,239	20.79 %	100.00 %

District - Municipality by County Report

District Plan: SBR22-12

District	Municipality	Total District Population	Total Muni Population	District Pop in Muni	Percent of District Pop in Muni	Percent of Muni Pop in District
18	Butner	198,478	8,397	8,397	4.23 %	100.00 %
	Creedmoor	198,478	4,866	4,866	2.45 %	100.00 %
	Oxford	198,478	8,628	8,628	4.35 %	100.00 %
	Raleigh (Wake)	198,478	466,106	41,375	20.85 %	8.88 %
	Rolesville	198,478	9,475	9,475	4.77 %	100.00 %
	Stem	198,478	960	960	0.48 %	100.00 %
	Stovall	198,478	324	324	0.16 %	100.00 %
	Wake Forest (Wake)	198,478	46,097	46,097	23.23 %	100.00 %
19	Eastover	216,664	3,656	3,656	1.69 %	100.00 %
	Falcon (Cumberland)	216,664	324	324	0.15 %	100.00 %
	Fayetteville	216,664	208,501	110,573	51.03 %	53.03 %
	Godwin	216,664	128	128	0.06 %	100.00 %
	Hope Mills	216,664	17,808	17,808	8.22 %	100.00 %
	Linden	216,664	136	136	0.06 %	100.00 %
	Stedman	216,664	1,277	1,277	0.59 %	100.00 %
	Wade	216,664	638	638	0.29 %	100.00 %
20	Cary (Chatham)	199,272	3,709	3,709	1.86 %	100.00 %
	Chapel Hill (Durham)	199,272	2,906	2,906	1.46 %	100.00 %
	Durham (Durham)	199,272	283,093	115,188	57.80 %	40.69 %
	Goldston	199,272	234	234	0.12 %	100.00 %
	Morrisville (Durham)	199,272	207	207	0.10 %	100.00 %
	Pittsboro	199,272	4,537	4,537	2.28 %	100.00 %
	Raleigh (Durham)	199,272	1,559	233	0.12 %	14.95 %
	Siler City	199,272	7,702	7,702	3.87 %	100.00 %
21	Aberdeen	217,791	8,516	8,516	3.91 %	100.00 %
	Cameron	217,791	244	244	0.11 %	100.00 %
	Candor (Moore)	217,791	0	0	0.00 %	0.00 %
	Carthage	217,791	2,775	2,775	1.27 %	100.00 %
	Fayetteville	217,791	208,501	97,928	44.96 %	46.97 %
	Foxfire	217,791	1,288	1,288	0.59 %	100.00 %
	Pinebluff	217,791	1,473	1,473	0.68 %	100.00 %
	Pinehurst	217,791	17,581	17,581	8.07 %	100.00 %
	Robbins	217,791	1,168	1,168	0.54 %	100.00 %
	Southern Pines	217,791	15,545	15,545	7.14 %	100.00 %
	Spring Lake	217,791	11,660	11,660	5.35 %	100.00 %
	Taylortown	217,791	634	634	0.29 %	100.00 %
	Vass	217,791	952	952	0.44 %	100.00 %
	Whispering Pines	217,791	4,987	4,987	2.29 %	100.00 %
22	Durham (Durham)	201,846	283,093	167,905	83.18 %	59.31 %
	Raleigh (Durham)	201,846	1,559	1,326	0.66 %	85.05 %

District - Municipality by County Report

District Plan: SBR22-12

District	Municipality	Total District Population	Total Muni Population	District Pop in Muni	Percent of District Pop in Muni	Percent of Muni Pop in District
23	Carrboro	210,529	21,295	21,295	10.11 %	100.00 %
	Chapel Hill (Orange)	210,529	59,054	59,054	28.05 %	100.00 %
	Durham (Orange)	210,529	144	144	0.07 %	100.00 %
	Hillsborough	210,529	9,660	9,660	4.59 %	100.00 %
	Mebane (Orange)	210,529	3,171	3,171	1.51 %	100.00 %
	Milton	210,529	155	155	0.07 %	100.00 %
	Roxboro	210,529	8,134	8,134	3.86 %	100.00 %
	Yanceyville	210,529	1,937	1,937	0.92 %	100.00 %
24	East Laurinburg	202,786	234	234	0.12 %	100.00 %
	Fairmont	202,786	2,191	2,191	1.08 %	100.00 %
	Gibson	202,786	449	449	0.22 %	100.00 %
	Laurinburg	202,786	14,978	14,978	7.39 %	100.00 %
	Lumber Bridge	202,786	82	82	0.04 %	100.00 %
	Lumberton	202,786	19,025	19,025	9.38 %	100.00 %
	Marietta	202,786	111	111	0.05 %	100.00 %
	Maxton (Robeson)	202,786	1,902	1,902	0.94 %	100.00 %
	Maxton (Scotland)	202,786	208	208	0.10 %	100.00 %
	McDonald	202,786	94	94	0.05 %	100.00 %
	Orrum	202,786	59	59	0.03 %	100.00 %
	Parkton	202,786	504	504	0.25 %	100.00 %
	Pembroke	202,786	2,823	2,823	1.39 %	100.00 %
	Proctorville	202,786	121	121	0.06 %	100.00 %
	Raeford	202,786	4,559	4,559	2.25 %	100.00 %
	Raynham	202,786	60	60	0.03 %	100.00 %
	Red Springs (Hoke)	202,786	0	0	0.00 %	0.00 %
	Red Springs (Robeson)	202,786	3,087	3,087	1.52 %	100.00 %
	Rennert	202,786	275	275	0.14 %	100.00 %
	Rowland	202,786	885	885	0.44 %	100.00 %
	St. Pauls	202,786	2,045	2,045	1.01 %	100.00 %
	Wagram	202,786	615	615	0.30 %	100.00 %
25	Alamance	217,130	988	988	0.46 %	100.00 %
	Archdale (Randolph)	217,130	11,527	0	0.00 %	0.00 %
	Asheboro	217,130	27,156	1,217	0.56 %	4.48 %
	Burlington (Alamance)	217,130	55,481	55,481	25.55 %	100.00 %
	Elon	217,130	11,336	11,336	5.22 %	100.00 %
	Franklinville	217,130	1,197	1,197	0.55 %	100.00 %
	Gibsonville (Alamance)	217,130	4,278	4,278	1.97 %	100.00 %
	Graham	217,130	17,157	17,157	7.90 %	100.00 %
	Green Level	217,130	3,152	3,152	1.45 %	100.00 %
	Haw River	217,130	2,252	2,252	1.04 %	100.00 %

District - Municipality by County Report

District Plan: SBR22-12

District	Municipality	Total District Population	Total Muni Population	District Pop in Muni	Percent of District Pop in Muni	Percent of Muni Pop in District
25	Liberty	217,130	2,655	2,655	1.22 %	100.00 %
	Mebane (Alamance)	217,130	14,626	14,626	6.74 %	100.00 %
	Ossipee	217,130	536	536	0.25 %	100.00 %
	Ramseur	217,130	1,774	1,774	0.82 %	100.00 %
	Randleman	217,130	4,595	4,595	2.12 %	100.00 %
	Staley	217,130	397	397	0.18 %	100.00 %
	Swepsonville	217,130	2,445	2,445	1.13 %	100.00 %
26	Burlington (Guilford)	209,027	1,822	0	0.00 %	0.00 %
	Eden	209,027	15,421	15,421	7.38 %	100.00 %
	Gibsonville (Guilford)	209,027	4,642	3,533	1.69 %	76.11 %
	Greensboro	209,027	299,035	83,444	39.92 %	27.90 %
	Madison	209,027	2,129	2,129	1.02 %	100.00 %
	Mayodan	209,027	2,418	2,418	1.16 %	100.00 %
	Reidsville	209,027	14,583	14,583	6.98 %	100.00 %
	Sedalia	209,027	676	676	0.32 %	100.00 %
	Stoneville	209,027	1,308	1,308	0.63 %	100.00 %
	Wentworth	209,027	2,662	2,662	1.27 %	100.00 %
27	Greensboro	213,843	299,035	160,174	74.90 %	53.56 %
	High Point (Guilford)	213,843	107,321	12,155	5.68 %	11.33 %
	Kernersville (Guilford)	213,843	502	502	0.23 %	100.00 %
	Oak Ridge	213,843	7,474	7,474	3.50 %	100.00 %
	Stokesdale	213,843	5,924	5,924	2.77 %	100.00 %
	Summerfield	213,843	10,951	10,951	5.12 %	100.00 %
28	Archdale (Guilford)	209,525	380	380	0.18 %	100.00 %
	Burlington (Guilford)	209,525	1,822	1,822	0.87 %	100.00 %
	Gibsonville (Guilford)	209,525	4,642	1,109	0.53 %	23.89 %
	Greensboro	209,525	299,035	55,417	26.45 %	18.53 %
	High Point (Guilford)	209,525	107,321	95,166	45.42 %	88.67 %
	Jamestown	209,525	3,668	3,668	1.75 %	100.00 %
	Pleasant Garden	209,525	5,000	5,000	2.39 %	100.00 %
	Whitsett	209,525	584	584	0.28 %	100.00 %
29	Ansonville	218,867	440	440	0.20 %	100.00 %
	Archdale (Randolph)	218,867	11,527	11,527	5.27 %	100.00 %
	Asheboro	218,867	27,156	25,939	11.85 %	95.52 %
	Biscoe	218,867	1,848	1,848	0.84 %	100.00 %
	Candor (Montgomery)	218,867	813	813	0.37 %	100.00 %
	Dobbins Heights	218,867	687	687	0.31 %	100.00 %
	Ellerbe	218,867	864	864	0.39 %	100.00 %
	Hamlet	218,867	6,025	6,025	2.75 %	100.00 %
	High Point (Randolph)	218,867	8	8	0.00 %	100.00 %

District - Municipality by County Report

District Plan: SBR22-12

District	Municipality	Total District Population	Total Muni Population	District Pop in Muni	Percent of District Pop in Muni	Percent of Muni Pop in District
29	Hoffman	218,867	418	418	0.19 %	100.00 %
	Lilesville	218,867	395	395	0.18 %	100.00 %
	Marshville	218,867	2,522	2,522	1.15 %	100.00 %
	McFarlan	218,867	94	94	0.04 %	100.00 %
	Monroe	218,867	34,562	225	0.10 %	0.65 %
	Morven	218,867	329	329	0.15 %	100.00 %
	Mount Gilead	218,867	1,171	1,171	0.54 %	100.00 %
	Norman	218,867	100	100	0.05 %	100.00 %
	Peachland	218,867	390	390	0.18 %	100.00 %
	Polkton	218,867	2,250	2,250	1.03 %	100.00 %
	Rockingham	218,867	9,243	9,243	4.22 %	100.00 %
	Seagrove	218,867	235	235	0.11 %	100.00 %
	Star	218,867	806	806	0.37 %	100.00 %
	Thomasville (Randolph)	218,867	521	521	0.24 %	100.00 %
	Trinity	218,867	7,006	7,006	3.20 %	100.00 %
	Troy	218,867	2,850	2,850	1.30 %	100.00 %
	Wadesboro	218,867	5,008	5,008	2.29 %	100.00 %
	Waxhaw	218,867	20,534	0	0.00 %	0.00 %
	Wingate	218,867	4,055	4,055	1.85 %	100.00 %
30	Bermuda Run	211,642	3,120	3,120	1.47 %	100.00 %
	Cooleemee	211,642	940	940	0.44 %	100.00 %
	Denton	211,642	1,494	1,494	0.71 %	100.00 %
	High Point (Davidson)	211,642	6,646	6,646	3.14 %	100.00 %
	Lexington	211,642	19,632	19,632	9.28 %	100.00 %
	Midway	211,642	4,742	4,742	2.24 %	100.00 %
	Mocksville	211,642	5,900	5,900	2.79 %	100.00 %
	Thomasville (Davidson)	211,642	26,662	26,662	12.60 %	100.00 %
	Wallburg	211,642	3,051	3,051	1.44 %	100.00 %
31	Bethania	218,910	344	0	0.00 %	0.00 %
	Boonville	218,910	1,185	1,185	0.54 %	100.00 %
	Clemmons	218,910	21,163	21,163	9.67 %	100.00 %
	East Bend	218,910	634	634	0.29 %	100.00 %
	Jonesville	218,910	2,308	2,308	1.05 %	100.00 %
	Lewisville	218,910	13,381	13,381	6.11 %	100.00 %
	Winston-Salem	218,910	249,545	129,881	59.33 %	52.05 %
	Yadkinville	218,910	2,995	2,995	1.37 %	100.00 %
32	Bethania	200,894	344	344	0.17 %	100.00 %
	High Point (Forsyth)	200,894	84	84	0.04 %	100.00 %
	Kernersville (Forsyth)	200,894	25,947	25,947	12.92 %	100.00 %
	King (Forsyth)	200,894	591	591	0.29 %	100.00 %

District - Municipality by County Report

District Plan: SBR22-12

District	Municipality	Total District Population	Total Muni Population	District Pop in Muni	Percent of District Pop in Muni	Percent of Muni Pop in District
32	Rural Hall	200,894	3,351	3,351	1.67 %	100.00 %
	Tobaccoville (Forsyth)	200,894	2,578	2,578	1.28 %	100.00 %
	Walkertown	200,894	5,692	5,692	2.83 %	100.00 %
	Winston-Salem	200,894	249,545	119,664	59.57 %	47.95 %
33	Albemarle	209,379	16,432	16,432	7.85 %	100.00 %
	Badin	209,379	2,024	2,024	0.97 %	100.00 %
	China Grove	209,379	4,434	4,434	2.12 %	100.00 %
	Cleveland	209,379	846	846	0.40 %	100.00 %
	East Spencer	209,379	1,567	1,567	0.75 %	100.00 %
	Faith	209,379	819	819	0.39 %	100.00 %
	Granite Quarry	209,379	2,984	2,984	1.43 %	100.00 %
	Kannapolis (Rowan)	209,379	10,268	10,268	4.90 %	100.00 %
	Landis	209,379	3,690	3,690	1.76 %	100.00 %
	Locust (Stanly)	209,379	3,996	3,996	1.91 %	100.00 %
	Misenheimer	209,379	650	650	0.31 %	100.00 %
	New London	209,379	607	607	0.29 %	100.00 %
	Norwood	209,379	2,367	2,367	1.13 %	100.00 %
	Oakboro	209,379	2,128	2,128	1.02 %	100.00 %
	Red Cross	209,379	762	762	0.36 %	100.00 %
	Richfield	209,379	582	582	0.28 %	100.00 %
	Rockwell	209,379	2,302	2,302	1.10 %	100.00 %
	Salisbury	209,379	35,540	35,540	16.97 %	100.00 %
	Spencer	209,379	3,308	3,308	1.58 %	100.00 %
	Stanfield	209,379	1,585	1,585	0.76 %	100.00 %
34	Concord	217,563	105,240	105,240	48.37 %	100.00 %
	Harrisburg	217,563	18,967	18,967	8.72 %	100.00 %
	Kannapolis (Cabarrus)	217,563	42,846	42,846	19.69 %	100.00 %
	Locust (Cabarrus)	217,563	541	423	0.19 %	78.19 %
	Midland (Cabarrus)	217,563	4,684	4	0.00 %	0.09 %
	Mount Pleasant	217,563	1,671	1,671	0.77 %	100.00 %
35	Fairview	216,849	3,456	3,456	1.59 %	100.00 %
	Hemby Bridge	216,849	1,614	1,614	0.74 %	100.00 %
	Indian Trail	216,849	39,997	39,997	18.44 %	100.00 %
	Lake Park	216,849	3,269	3,269	1.51 %	100.00 %
	Locust (Cabarrus)	216,849	541	118	0.05 %	21.81 %
	Marvin	216,849	6,358	6,358	2.93 %	100.00 %
	Midland (Cabarrus)	216,849	4,684	4,680	2.16 %	99.91 %
	Mineral Springs	216,849	3,159	3,159	1.46 %	100.00 %
	Mint Hill (Union)	216,849	6	6	0.00 %	100.00 %
	Monroe	216,849	34,562	34,337	15.83 %	99.35 %

District - Municipality by County Report

District Plan: SBR22-12

District	Municipality	Total District Population	Total Muni Population	District Pop in Muni	Percent of District Pop in Muni	Percent of Muni Pop in District
35	Stallings (Union)	216,849	15,728	15,728	7.25 %	100.00 %
	Unionville	216,849	6,643	6,643	3.06 %	100.00 %
	Waxhaw	216,849	20,534	20,534	9.47 %	100.00 %
	Weddington (Union)	216,849	13,176	13,176	6.08 %	100.00 %
	Wesley Chapel	216,849	8,681	8,681	4.00 %	100.00 %
36	Danbury	218,292	189	189	0.09 %	100.00 %
	Dobson	218,292	1,462	1,462	0.67 %	100.00 %
	Elkin (Surry)	218,292	4,049	4,049	1.85 %	100.00 %
	Elkin (Wilkes)	218,292	73	73	0.03 %	100.00 %
	King (Stokes)	218,292	6,606	6,606	3.03 %	100.00 %
	Mount Airy	218,292	10,676	10,676	4.89 %	100.00 %
	North Wilkesboro	218,292	4,382	4,382	2.01 %	100.00 %
	Pilot Mountain	218,292	1,440	1,440	0.66 %	100.00 %
	Ronda	218,292	438	438	0.20 %	100.00 %
	Taylorsville	218,292	2,320	2,320	1.06 %	100.00 %
	Tobaccoville (Stokes)	218,292	0	0	0.00 %	0.00 %
	Walnut Cove	218,292	1,586	1,586	0.73 %	100.00 %
	Wilkesboro	218,292	3,687	3,687	1.69 %	100.00 %
37	Cornelius	215,363	31,412	18,991	8.82 %	60.46 %
	Davidson (Iredell)	215,363	378	378	0.18 %	100.00 %
	Harmony	215,363	543	543	0.25 %	100.00 %
	Huntersville	215,363	61,376	9,667	4.49 %	15.75 %
	Love Valley	215,363	154	154	0.07 %	100.00 %
	Mooresville	215,363	50,193	50,193	23.31 %	100.00 %
	Statesville	215,363	28,419	28,419	13.20 %	100.00 %
	Troutman	215,363	3,698	3,698	1.72 %	100.00 %
38	Charlotte	216,250	874,579	211,216	97.67 %	24.15 %
39	Charlotte	217,710	874,579	197,245	90.60 %	22.55 %
	Pineville	217,710	10,602	3,621	1.66 %	34.15 %
40	Charlotte	218,745	874,579	165,897	75.84 %	18.97 %
	Matthews	218,745	29,435	10,695	4.89 %	36.33 %
	Midland (Mecklenburg)	218,745	0	0	0.00 %	0.00 %
	Mint Hill (Mecklenburg)	218,745	26,444	26,444	12.09 %	100.00 %
	Stallings (Mecklenburg)	218,745	384	373	0.17 %	97.14 %
41	Charlotte	216,976	874,579	114,003	52.54 %	13.04 %
	Cornelius	216,976	31,412	12,421	5.72 %	39.54 %
	Davidson (Mecklenburg)	216,976	14,728	14,728	6.79 %	100.00 %
	Huntersville	216,976	61,376	51,709	23.83 %	84.25 %
42	Charlotte	217,131	874,579	186,218	85.76 %	21.29 %
	Matthews	217,131	29,435	18,740	8.63 %	63.67 %

District - Municipality by County Report

District Plan: SBR22-12

District	Municipality	Total District Population	Total Muni Population	District Pop in Muni	Percent of District Pop in Muni	Percent of Muni Pop in District
42	Pineville	217,131	10,602	6,981	3.22 %	65.85 %
	Stallings (Mecklenburg)	217,131	384	11	0.01 %	2.86 %
	Weddington (Mecklenburg)	217,131	5	5	0.00 %	100.00 %
43	Belmont	211,229	15,010	15,010	7.11 %	100.00 %
	Bessemer City	211,229	5,428	5,428	2.57 %	100.00 %
	Cramerton	211,229	5,296	5,296	2.51 %	100.00 %
	Dallas	211,229	5,927	5,927	2.81 %	100.00 %
	Gastonia	211,229	80,411	80,411	38.07 %	100.00 %
	High Shoals	211,229	595	595	0.28 %	100.00 %
	Kings Mountain (Gaston)	211,229	1,110	1,110	0.53 %	100.00 %
	Lowell	211,229	3,654	3,654	1.73 %	100.00 %
	McAdenville	211,229	890	890	0.42 %	100.00 %
	Mount Holly	211,229	17,703	17,703	8.38 %	100.00 %
	Ranlo	211,229	4,511	4,511	2.14 %	100.00 %
	Spencer Mountain	211,229	0	0	0.00 %	0.00 %
	Stanley	211,229	3,963	3,963	1.88 %	100.00 %
44	Belwood	203,043	857	857	0.42 %	100.00 %
	Bessemer City	203,043	5,428	0	0.00 %	0.00 %
	Boiling Springs	203,043	4,615	4,615	2.27 %	100.00 %
	Casar	203,043	305	305	0.15 %	100.00 %
	Cherryville	203,043	6,078	6,078	2.99 %	100.00 %
	Dellview	203,043	6	6	0.00 %	100.00 %
	Earl	203,043	198	198	0.10 %	100.00 %
	Fallston	203,043	627	627	0.31 %	100.00 %
	Gastonia	203,043	80,411	0	0.00 %	0.00 %
	Grover	203,043	802	802	0.39 %	100.00 %
	High Shoals	203,043	595	0	0.00 %	0.00 %
	Kings Mountain (Cleveland)	203,043	10,032	10,032	4.94 %	100.00 %
	Kingstown	203,043	656	656	0.32 %	100.00 %
	Lattimore	203,043	406	406	0.20 %	100.00 %
	Lawndale	203,043	570	570	0.28 %	100.00 %
	Lincolnton	203,043	11,091	11,091	5.46 %	100.00 %
	Maiden (Lincoln)	203,043	0	0	0.00 %	0.00 %
	Mooresboro	203,043	293	293	0.14 %	100.00 %
	Patterson Springs	203,043	571	571	0.28 %	100.00 %
	Polkville	203,043	516	516	0.25 %	100.00 %
	Shelby	203,043	21,918	21,918	10.79 %	100.00 %
	Waco	203,043	310	310	0.15 %	100.00 %
45	Brookford	218,526	442	442	0.20 %	100.00 %
	Cajah's Mountain	218,526	2,722	2,722	1.25 %	100.00 %

District - Municipality by County Report

District Plan: SBR22-12

District	Municipality	Total District Population	Total Muni Population	District Pop in Muni	Percent of District Pop in Muni	Percent of Muni Pop in District
45	Catawba	218,526	702	702	0.32 %	100.00 %
	Cedar Rock	218,526	301	301	0.14 %	100.00 %
	Claremont	218,526	1,692	1,692	0.77 %	100.00 %
	Conover	218,526	8,421	8,421	3.85 %	100.00 %
	Gamewell	218,526	3,702	65	0.03 %	1.76 %
	Granite Falls	218,526	4,965	4,965	2.27 %	100.00 %
	Hickory (Caldwell)	218,526	32	32	0.01 %	100.00 %
	Hickory (Catawba)	218,526	43,379	43,379	19.85 %	100.00 %
	Hudson	218,526	3,780	3,780	1.73 %	100.00 %
	Lenoir	218,526	18,352	13,830	6.33 %	75.36 %
	Long View (Catawba)	218,526	4,353	4,353	1.99 %	100.00 %
	Maiden (Catawba)	218,526	3,736	3,736	1.71 %	100.00 %
	Newton	218,526	13,148	13,148	6.02 %	100.00 %
	Rhodhiss (Caldwell)	218,526	358	358	0.16 %	100.00 %
	Rutherford College (Caldwell)	218,526	0	0	0.00 %	0.00 %
	Sawmills	218,526	5,020	5,020	2.30 %	100.00 %
46	Asheville	200,646	94,589	1,387	0.69 %	1.47 %
	Black Mountain	200,646	8,426	8,426	4.20 %	100.00 %
	Connelly Springs	200,646	1,529	1,529	0.76 %	100.00 %
	Drexel	200,646	1,760	1,760	0.88 %	100.00 %
	Glen Alpine	200,646	1,529	1,529	0.76 %	100.00 %
	Hickory (Burke)	200,646	79	79	0.04 %	100.00 %
	Hildebran	200,646	1,679	1,679	0.84 %	100.00 %
	Long View (Burke)	200,646	735	735	0.37 %	100.00 %
	Marion	200,646	7,717	7,717	3.85 %	100.00 %
	Montreat	200,646	901	901	0.45 %	100.00 %
	Morganton	200,646	17,474	17,474	8.71 %	100.00 %
	Old Fort	200,646	811	811	0.40 %	100.00 %
	Rhodhiss (Burke)	200,646	639	639	0.32 %	100.00 %
	Rutherford College (Burke)	200,646	1,226	1,226	0.61 %	100.00 %
	Valdese	200,646	4,689	4,689	2.34 %	100.00 %
	Weaverville	200,646	4,567	3,751	1.87 %	82.13 %
47	Bakersville	209,958	450	450	0.21 %	100.00 %
	Banner Elk	209,958	1,049	1,049	0.50 %	100.00 %
	Beech Mountain (Avery)	209,958	62	62	0.03 %	100.00 %
	Beech Mountain (Watauga)	209,958	613	613	0.29 %	100.00 %
	Blowing Rock (Caldwell)	209,958	91	91	0.04 %	100.00 %
	Blowing Rock (Watauga)	209,958	1,285	1,285	0.61 %	100.00 %
	Boone	209,958	19,092	19,092	9.09 %	100.00 %
	Burnsville	209,958	1,614	1,614	0.77 %	100.00 %

District - Municipality by County Report

District Plan: SBR22-12

District	Municipality	Total District Population	Total Muni Population	District Pop in Muni	Percent of District Pop in Muni	Percent of Muni Pop in District
47	Canton	209,958	4,422	4,422	2.11 %	100.00 %
	Clyde	209,958	1,368	1,368	0.65 %	100.00 %
	Crossnore	209,958	143	143	0.07 %	100.00 %
	Elk Park	209,958	542	542	0.26 %	100.00 %
	Gamewell	209,958	3,702	3,637	1.73 %	98.24 %
	Grandfather Village	209,958	95	95	0.05 %	100.00 %
	Hot Springs	209,958	520	520	0.25 %	100.00 %
	Jefferson	209,958	1,622	1,622	0.77 %	100.00 %
	Lansing	209,958	126	126	0.06 %	100.00 %
	Lenoir	209,958	18,352	4,522	2.15 %	24.64 %
	Mars Hill	209,958	2,007	2,007	0.96 %	100.00 %
	Marshall	209,958	777	777	0.37 %	100.00 %
	Newland	209,958	715	715	0.34 %	100.00 %
	Seven Devils (Avery)	209,958	38	38	0.02 %	100.00 %
	Seven Devils (Watauga)	209,958	275	275	0.13 %	100.00 %
	Sparta	209,958	1,834	1,834	0.87 %	100.00 %
	Spruce Pine	209,958	2,194	2,194	1.04 %	100.00 %
	Sugar Mountain	209,958	371	371	0.18 %	100.00 %
	West Jefferson	209,958	1,279	1,279	0.61 %	100.00 %
48	Bostic	200,053	355	355	0.18 %	100.00 %
	Chimney Rock Village	200,053	140	140	0.07 %	100.00 %
	Columbus	200,053	1,060	1,060	0.53 %	100.00 %
	Ellenboro	200,053	723	723	0.36 %	100.00 %
	Flat Rock	200,053	3,486	3,486	1.74 %	100.00 %
	Fletcher	200,053	7,987	7,987	3.99 %	100.00 %
	Forest City	200,053	7,377	7,377	3.69 %	100.00 %
	Hendersonville	200,053	15,137	15,137	7.57 %	100.00 %
	Lake Lure	200,053	1,365	1,365	0.68 %	100.00 %
	Laurel Park	200,053	2,250	2,250	1.12 %	100.00 %
	Mills River	200,053	7,078	7,078	3.54 %	100.00 %
	Ruth	200,053	347	347	0.17 %	100.00 %
	Rutherfordton	200,053	3,640	3,640	1.82 %	100.00 %
	Saluda (Henderson)	200,053	11	11	0.01 %	100.00 %
	Saluda (Polk)	200,053	620	620	0.31 %	100.00 %
	Spindale	200,053	4,225	4,225	2.11 %	100.00 %
	Tryon	200,053	1,562	1,562	0.78 %	100.00 %
49	Asheville	200,954	94,589	93,202	46.38 %	98.53 %
	Biltmore Forest	200,954	1,409	1,409	0.70 %	100.00 %
	Weaverville	200,954	4,567	816	0.41 %	17.87 %
	Woodfin	200,954	7,936	7,936	3.95 %	100.00 %

District - Municipality by County Report

District Plan: SBR22-12

District	Municipality	Total District Population	Total Muni Population	District Pop in Muni	Percent of District Pop in Muni	Percent of Muni Pop in District
50	Andrews	213,909	1,667	1,667	0.78 %	100.00 %
	Brevard	213,909	7,744	7,744	3.62 %	100.00 %
	Bryson City	213,909	1,558	1,558	0.73 %	100.00 %
	Dillsboro	213,909	213	213	0.10 %	100.00 %
	Fontana Dam	213,909	13	13	0.01 %	100.00 %
	Forest Hills	213,909	303	303	0.14 %	100.00 %
	Franklin	213,909	4,175	4,175	1.95 %	100.00 %
	Hayesville	213,909	461	461	0.22 %	100.00 %
	Highlands (Jackson)	213,909	12	12	0.01 %	100.00 %
	Highlands (Macon)	213,909	1,060	1,060	0.50 %	100.00 %
	Lake Santeetlah	213,909	38	38	0.02 %	100.00 %
	Maggie Valley	213,909	1,687	1,687	0.79 %	100.00 %
	Murphy	213,909	1,608	1,608	0.75 %	100.00 %
	Robbinsville	213,909	597	597	0.28 %	100.00 %
	Rosman	213,909	701	701	0.33 %	100.00 %
	Sylva	213,909	2,578	2,578	1.21 %	100.00 %
	Waynesville	213,909	10,140	10,140	4.74 %	100.00 %
	Webster	213,909	372	372	0.17 %	100.00 %
			Total:	**6,017,605**		

Total Districts Assigned: 50

Total Municipalities (by County) Statewide: 614

Fully Assigned Municipalities: 614

Partially Assigned Municipalities: 0

Fully Unassigned Municipalities: 0

Split Municipalities: 35

Splits Involving Population: 27

Whole-Split VTD Counts by District Report

District Plan: SBR22-12

District	County	Whole VTDs	Split VTDs
1	Carteret	28	0
	Chowan	6	0
	Dare	16	0
	Hyde	7	0
	Pamlico	10	0
	Pasquotank	9	0
	Perquimans	7	0
	Washington	6	0
2	Beaufort	21	0
	Craven	21	0
	Lenoir	22	0
3	Bertie	12	0
	Camden	3	0
	Currituck	11	0
	Gates	6	0
	Halifax	23	0
	Hertford	13	0
	Martin	13	0
	Northampton	13	0
	Tyrrell	6	0
	Warren	14	0
4	Greene	10	0
	Wayne	28	0
	Wilson	24	0
5	Edgecombe	21	0
	Pitt	40	0
6	Onslow	24	0
7	New Hanover	39	0
8	Brunswick	25	0
	Columbus	26	0
	New Hanover	4	0
9	Bladen	17	0
	Duplin	19	0
	Jones	7	0
	Pender	20	0
	Sampson	22	0
10	Johnston	36	0
11	Franklin	18	0
	Nash	24	0
	Vance	12	0
12	Harnett	13	0
	Lee	10	0
	Sampson	1	0

Whole-Split VTD Counts by District Report

District Plan: SBR22-12

District	County	Whole VTDs	Split VTDs
13	Wake	47	1
14	Wake	33	1
15	Wake	42	1
16	Wake	31	2
17	Wake	26	1
18	Granville	15	0
	Wake	22	0
19	Cumberland	52	0
20	Chatham	18	0
	Durham	22	0
21	Cumberland	24	0
	Moore	26	0
22	Durham	35	0
23	Caswell	9	0
	Orange	41	0
	Person	11	0
24	Hoke	15	0
	Robeson	39	0
	Scotland	7	0
25	Alamance	37	0
	Randolph	8	0
26	Guilford	32	0
	Rockingham	15	0
27	Guilford	68	0
28	Guilford	65	0
29	Anson	9	0
	Montgomery	14	0
	Randolph	14	0
	Richmond	16	0
	Union	9	0
30	Davidson	43	0
	Davie	14	0
31	Forsyth	49	0
	Yadkin	12	0
32	Forsyth	52	0
33	Rowan	41	0
	Stanly	22	0
34	Cabarrus	39	0
35	Cabarrus	1	0
	Union	43	0

Whole-Split VTD Counts by District Report

District Plan: SBR22-12

District	County	Whole VTDs	Split VTDs
36	Alexander	10	0
	Stokes	18	0
	Surry	24	0
	Wilkes	27	0
37	Iredell	29	0
	Mecklenburg	4	0
38	Mecklenburg	35	0
39	Mecklenburg	41	0
40	Mecklenburg	38	0
41	Mecklenburg	30	0
42	Mecklenburg	47	0
43	Gaston	41	0
44	Cleveland	21	0
	Gaston	5	0
	Lincoln	23	0
45	Caldwell	13	0
	Catawba	40	0
46	Buncombe	24	0
	Burke	33	0
	McDowell	17	0
47	Alleghany	4	0
	Ashe	17	0
	Avery	19	0
	Caldwell	7	0
	Haywood	12	0
	Madison	12	0
	Mitchell	9	0
	Watauga	20	0
	Yancey	11	0
48	Henderson	34	0
	Polk	7	0
	Rutherford	17	0
49	Buncombe	55	0
50	Cherokee	16	0
	Clay	9	0
	Graham	4	0
	Haywood	17	0
	Jackson	13	0
	Macon	15	0
	Swain	5	0
	Transylvania	15	0
	Total:	**2,663**	

Whole-Split VTD Counts by District Report

District Plan: SBR22-12

Total Districts Assigned: 50
Total VTDs Statewide: 2666
Fully Assigned VTDs: 2666
Partially Assigned VTDs: 0
Fully Unassigned VTDs: 0
Split VTDs: 3
Splits Involving Population: 3

Whole-Split VTD Counts by County Report

District Plan: SBR22-12

County	Whole VTDs	Split VTDs
Alamance	37	0
Alexander	10	0
Alleghany	4	0
Anson	9	0
Ashe	17	0
Avery	19	0
Beaufort	21	0
Bertie	12	0
Bladen	17	0
Brunswick	25	0
Buncombe	79	0
Burke	33	0
Cabarrus	40	0
Caldwell	20	0
Camden	3	0
Carteret	28	0
Caswell	9	0
Catawba	40	0
Chatham	18	0
Cherokee	16	0
Chowan	6	0
Clay	9	0
Cleveland	21	0
Columbus	26	0
Craven	21	0
Cumberland	76	0
Currituck	11	0
Dare	16	0
Davidson	43	0
Davie	14	0
Duplin	19	0
Durham	57	0
Edgecombe	21	0
Forsyth	101	0
Franklin	18	0
Gaston	46	0
Gates	6	0
Graham	4	0
Granville	15	0
Greene	10	0
Guilford	165	0
Halifax	23	0
Harnett	13	0

Whole-Split VTD Counts by County Report

District Plan: SBR22-12

County	Whole VTDs	Split VTDs
Haywood	29	0
Henderson	34	0
Hertford	13	0
Hoke	15	0
Hyde	7	0
Iredell	29	0
Jackson	13	0
Johnston	36	0
Jones	7	0
Lee	10	0
Lenoir	22	0
Lincoln	23	0
Macon	15	0
Madison	12	0
Martin	13	0
McDowell	17	0
Mecklenburg	195	0
Mitchell	9	0
Montgomery	14	0
Moore	26	0
Nash	24	0
New Hanover	43	0
Northampton	13	0
Onslow	24	0
Orange	41	0
Pamlico	10	0
Pasquotank	9	0
Pender	20	0
Perquimans	7	0
Person	11	0
Pitt	40	0
Polk	7	0
Randolph	22	0
Richmond	16	0
Robeson	39	0
Rockingham	15	0
Rowan	41	0
Rutherford	17	0
Sampson	23	0
Scotland	7	0
Stanly	22	0
Stokes	18	0
Surry	24	0

Whole-Split VTD Counts by County Report

District Plan: SBR22-12

County	Whole VTDs	Split VTDs
Swain	5	0
Transylvania	15	0
Tyrrell	6	0
Union	52	0
Vance	12	0
Wake	201	3
Warren	14	0
Washington	6	0
Watauga	20	0
Wayne	28	0
Wilkes	27	0
Wilson	24	0
Yadkin	12	0
Yancey	11	0
Totals:	**2,663**	**3**

Total VTDs Statewide: 2666

Fully Assigned VTDs: 2666

Partially Assigned VTDs: 0

Fully Unassigned VTDs: 0

Total Districts Assigned: 50

Split VTDs: 3

Splits Involving Population: 3

Split VTD Detail Report

District Plan: SBR22-12

County	VTD	District	Total VTD Population	VTD Pop in District	Percent of VTD Pop in District
Wake	04-11	15	2,820	1,312	46.52 %
		16	2,820	1,508	53.48 %
	17-01	13	5,510	3,931	71.34 %
		14	5,510	1,579	28.66 %
	20-08	16	7,596	6,641	87.43 %
		17	7,596	955	12.57 %
			Assigned Geography Total:	**15,926**	

Total VTDs Statewide: 2666

Fully Assigned VTDs: 2666

Partially Assigned VTDs: 0

Fully Unassigned VTDs: 0

Total Districts Assigned: 50

Split VTDs: 3

Splits Involving Population: 3

Incumbent-District Report

District Plan: SBR22-12

Residence Set: NC Senate - 2/12/2022

Last Name	First Name	Party	Current District	District in this Plan
Alexander	W. Ted	R	44	44
Ballard	Deanna	R	45	47
Barnes	Lisa	R	11	11
Batch	Sydney	D	17	17
Bazemore	Ernestine	D	3	3
Berger	Philip	R	30	26
Blue	Daniel	D	14	14
Britt	Danny	R	13	24
Burgin	James	R	12	12
Chaudhuri	Jay	D	15	15
Clark	Robert	D	21	24
Corbin	Harold	R	50	50
Craven	David	R	26	29
Crawford	Sarah	D	18	18
Daniel	Warren	R	46	46
Davis	Donald	D	5	5
deViere	Kirk	D	19	19
Edwards	Charles	R	48	48
Fitch	Milton	D	4	4
Ford	Carl	R	33	33
Foushee	Valerie	D	23	23
Galey	Amy	R	24	25
Garrett	Michael	D	27	27
Harrington	Kathryn	R	43	43
Hise	Ralph	R	47	47
Jackson	Brent	R	10	9
Jackson	Jeffrey	D	37	42
Jarvis	Steven	R	29	30
Johnson	Matthew	R	35	35
Krawiec	Joyce	R	31	32
Lazzara	Michael	R	6	6
Lee	Michael	R	9	7
Lowe	Paul	D	32	32
Marcus	Natasha	D	41	41
Mayfield	Julie	D	49	49
McInnis	Thomas	R	25	21
Mohammed	Mujtaba	D	38	38
Murdock	Natalie	D	20	20
Newton	Paul	R	36	34
Nickel	George	D	16	16
Perry	Jim	R	7	2
Proctor	Dean	R	42	45

District plan definition file: 'SBR22-12.csv', modified 2/16/2022 8:32 PM
Row shading indicates that the district in this plan is shared by more than one incumbent.
[G20-IncDist] - Generated 2/18/2022

Incumbent-District Report

District Plan: SBR22-12

Residence Set: NC Senate - 2/12/2022

Last Name	First Name	Party	Current District	District in this Plan
Rabon	William	R	8	8
Robinson	Gladys	D	28	27
Salvador	DeAndrea	D	39	39
Sanderson	Norman	R	2	1
Sawyer	Vickie	R	34	37
Steinburg	Bob	R	1	1
Waddell	Joyce	D	40	40
Woodard	Mike	D	22	22

District plan definition file: 'SBR22-12.csv', modified 2/16/2022 8:32 PM
Row shading indicates that the district in this plan is shared by more than one incumbent.
[G20-IncDist] - Generated 2/18/2022

District-Incumbent Report

District Plan: SBR22-12

Residence Set: NC Senate - 2/12/2022

District in this Plan	Last Name	First Name	Party	Current District
1	Sanderson	Norman	R	2
	Steinburg	Bob	R	1
2	Perry	Jim	R	7
3	Bazemore	Ernestine	D	3
4	Fitch	Milton	D	4
5	Davis	Donald	D	5
6	Lazzara	Michael	R	6
7	Lee	Michael	R	9
8	Rabon	William	R	8
9	Jackson	Brent	R	10
10				
11	Barnes	Lisa	R	11
12	Burgin	James	R	12
13				
14	Blue	Daniel	D	14
15	Chaudhuri	Jay	D	15
16	Nickel	George	D	16
17	Batch	Sydney	D	17
18	Crawford	Sarah	D	18
19	deViere	Kirk	D	19
20	Murdock	Natalie	D	20
21	McInnis	Thomas	R	25
22	Woodard	Mike	D	22
23	Foushee	Valerie	D	23
24	Britt	Danny	R	13
	Clark	Robert	D	21
25	Galey	Amy	R	24
26	Berger	Philip	R	30
27	Garrett	Michael	D	27
	Robinson	Gladys	D	28
28				
29	Craven	David	R	26
30	Jarvis	Steven	R	29
31				
32	Krawiec	Joyce	R	31
	Lowe	Paul	D	32
33	Ford	Carl	R	33
34	Newton	Paul	R	36
35	Johnson	Matthew	R	35
36				
37	Sawyer	Vickie	R	34
38	Mohammed	Mujtaba	D	38

District-Incumbent Report

District Plan: SBR22-12

Residence Set: NC Senate - 2/12/2022

District in this Plan	Last Name	First Name	Party	Current District
39	Salvador	DeAndrea	D	39
40	Waddell	Joyce	D	40
41	Marcus	Natasha	D	41
42	Jackson	Jeffrey	D	37
43	Harrington	Kathryn	R	43
44	Alexander	W. Ted	R	44
45	Proctor	Dean	R	42
46	Daniel	Warren	R	46
47	Ballard	Deanna	R	45
	Hise	Ralph	R	47
48	Edwards	Charles	R	48
49	Mayfield	Julie	D	49
50	Corbin	Harold	R	50

Population Deviation Report

District Plan: SBR22-12

District	Seats	Ideal Pop	Actual Pop	Deviation	Deviation %
1	1	208,788	199,750	-9,038	-4.33%
2	1	208,788	200,494	-8,294	-3.97%
3	1	208,788	198,430	-10,358	-4.96%
4	1	208,788	216,568	7,780	3.73%
5	1	208,788	219,143	10,355	4.96%
6	1	208,788	204,576	-4,212	-2.02%
7	1	208,788	208,637	-151	-0.07%
8	1	208,788	204,381	-4,407	-2.11%
9	1	208,788	202,791	-5,997	-2.87%
10	1	208,788	215,999	7,211	3.45%
11	1	208,788	206,121	-2,667	-1.28%
12	1	208,788	200,794	-7,994	-3.83%
13	1	208,788	198,383	-10,405	-4.98%
14	1	208,788	198,391	-10,397	-4.98%
15	1	208,788	198,416	-10,372	-4.97%
16	1	208,788	198,364	-10,424	-4.99%
17	1	208,788	198,370	-10,418	-4.99%
18	1	208,788	198,478	-10,310	-4.94%
19	1	208,788	216,664	7,876	3.77%
20	1	208,788	199,272	-9,516	-4.56%
21	1	208,788	217,791	9,003	4.31%
22	1	208,788	201,846	-6,942	-3.32%
23	1	208,788	210,529	1,741	0.83%
24	1	208,788	202,786	-6,002	-2.87%
25	1	208,788	217,130	8,342	4.00%
26	1	208,788	209,027	239	0.11%
27	1	208,788	213,843	5,055	2.42%
28	1	208,788	209,525	737	0.35%
29	1	208,788	218,867	10,079	4.83%
30	1	208,788	211,642	2,854	1.37%
31	1	208,788	218,910	10,122	4.85%
32	1	208,788	200,894	-7,894	-3.78%
33	1	208,788	209,379	591	0.28%
34	1	208,788	217,563	8,775	4.20%
35	1	208,788	216,849	8,061	3.86%
36	1	208,788	218,292	9,504	4.55%
37	1	208,788	215,363	6,575	3.15%
38	1	208,788	216,250	7,462	3.57%
39	1	208,788	217,710	8,922	4.27%
40	1	208,788	218,745	9,957	4.77%
41	1	208,788	216,976	8,188	3.92%
42	1	208,788	217,131	8,343	4.00%
43	1	208,788	211,229	2,441	1.17%

Population Deviation Report

District Plan: SBR22-12

District	Seats	Ideal Pop	Actual Pop	Deviation	Deviation %
44	1	208,788	203,043	-5,745	-2.75%
45	1	208,788	218,526	9,738	4.66%
46	1	208,788	200,646	-8,142	-3.90%
47	1	208,788	209,958	1,170	0.56%
48	1	208,788	200,053	-8,735	-4.18%
49	1	208,788	200,954	-7,834	-3.75%
50	1	208,788	213,909	5,121	2.45%
Totals:	**50**		**10,439,388**		

Deviation range: -4.99% to 4.96%

2020 Election Contest Report - US President-12808-

District Plan: SBR22-12

District	Rep	% Rep	Dem	% Dem	Lib	% Lib	Grn	% Grn	Cnst	% Cnst	W-I	% W-I
1	72,121	60.84%	44,775	37.77%	927	0.78%	202	0.17%	290	0.24%	220	0.19%
2	62,059	57.54%	44,386	41.15%	889	0.82%	151	0.14%	204	0.19%	164	0.15%
3	51,640	48.40%	53,970	50.59%	602	0.56%	149	0.14%	200	0.19%	125	0.12%
4	55,164	52.50%	48,801	46.44%	649	0.62%	156	0.15%	175	0.17%	139	0.13%
5	47,950	42.63%	62,968	55.98%	885	0.79%	242	0.22%	214	0.19%	232	0.21%
6	46,078	63.79%	24,266	33.59%	1,506	2.08%	136	0.19%	103	0.14%	149	0.21%
7	60,325	49.02%	60,539	49.19%	1,400	1.14%	330	0.27%	184	0.15%	286	0.23%
8	75,609	60.37%	48,236	38.51%	850	0.68%	174	0.14%	165	0.13%	208	0.17%
9	64,302	60.71%	40,503	38.24%	643	0.61%	137	0.13%	193	0.18%	134	0.13%
10	68,353	61.38%	41,257	37.05%	1,164	1.05%	215	0.19%	150	0.13%	218	0.20%
11	55,119	49.80%	54,257	49.02%	714	0.65%	174	0.16%	225	0.20%	194	0.18%
12	53,373	59.68%	34,605	38.69%	958	1.07%	195	0.22%	136	0.15%	165	0.18%
13	39,523	34.00%	74,365	63.98%	1,369	1.18%	317	0.27%	200	0.17%	464	0.40%
14	28,151	28.01%	70,683	70.32%	957	0.95%	268	0.27%	173	0.17%	287	0.29%
15	32,765	29.86%	74,736	68.10%	1,354	1.23%	334	0.30%	157	0.14%	394	0.36%
16	34,708	32.37%	70,492	65.75%	1,257	1.17%	251	0.23%	137	0.13%	363	0.34%
17	53,061	46.38%	58,879	51.47%	1,593	1.39%	277	0.24%	177	0.15%	412	0.36%
18	54,636	47.33%	58,742	50.89%	1,228	1.06%	220	0.19%	187	0.16%	423	0.37%
19	45,295	44.22%	55,384	54.07%	1,074	1.05%	271	0.26%	201	0.20%	208	0.20%
20	32,054	26.81%	85,671	71.64%	1,001	0.84%	315	0.26%	191	0.16%	346	0.29%
21	51,503	49.94%	49,864	48.35%	1,091	1.06%	237	0.23%	180	0.17%	250	0.24%
22	21,544	19.83%	85,480	78.69%	867	0.80%	294	0.27%	143	0.13%	306	0.28%
23	40,449	33.99%	76,917	64.63%	861	0.72%	278	0.23%	203	0.17%	310	0.26%
24	44,732	53.50%	38,010	45.46%	477	0.57%	154	0.18%	122	0.15%	123	0.15%
25	64,747	58.98%	43,544	39.66%	842	0.77%	261	0.24%	207	0.19%	183	0.17%
26	46,666	45.33%	55,041	53.46%	623	0.61%	230	0.22%	178	0.17%	215	0.21%
27	50,011	40.57%	71,242	57.79%	1,155	0.94%	278	0.23%	241	0.20%	357	0.29%
28	41,919	39.47%	62,796	59.12%	766	0.72%	271	0.26%	215	0.20%	248	0.23%
29	74,636	67.81%	34,255	31.12%	683	0.62%	168	0.15%	180	0.16%	138	0.13%
30	82,856	72.77%	29,340	25.77%	916	0.80%	240	0.21%	297	0.26%	212	0.19%
31	59,323	47.46%	63,561	50.85%	1,166	0.93%	284	0.23%	257	0.21%	396	0.32%
32	41,674	43.28%	53,235	55.28%	750	0.78%	243	0.25%	161	0.17%	230	0.24%
33	74,755	69.60%	31,243	29.09%	802	0.75%	186	0.17%	201	0.19%	214	0.20%
34	59,845	53.19%	50,882	45.22%	1,064	0.95%	244	0.22%	156	0.14%	328	0.29%
35	72,904	60.64%	45,514	37.86%	1,053	0.88%	226	0.19%	193	0.16%	336	0.28%
36	87,607	77.02%	24,903	21.89%	732	0.64%	127	0.11%	208	0.18%	173	0.15%
37	76,932	63.76%	41,964	34.78%	1,058	0.88%	210	0.17%	204	0.17%	293	0.24%
38	19,037	18.52%	81,977	79.73%	941	0.92%	324	0.32%	185	0.18%	348	0.34%
39	36,172	31.86%	75,180	66.22%	1,268	1.12%	296	0.26%	179	0.16%	435	0.38%
40	27,770	28.92%	66,631	69.39%	833	0.87%	318	0.33%	175	0.18%	295	0.31%
41	34,669	30.87%	75,769	67.46%	1,005	0.89%	362	0.32%	174	0.15%	343	0.31%
42	51,645	41.57%	70,424	56.69%	1,228	0.99%	278	0.22%	202	0.16%	459	0.37%
43	66,190	61.87%	39,352	36.78%	859	0.80%	216	0.20%	156	0.15%	218	0.20%
44	76,982	69.92%	31,836	28.91%	753	0.68%	177	0.16%	193	0.18%	165	0.15%
45	80,315	70.04%	32,794	28.60%	870	0.76%	234	0.20%	235	0.20%	230	0.20%
46	68,068	61.36%	41,263	37.20%	822	0.74%	275	0.25%	272	0.25%	230	0.21%
47	77,230	63.26%	42,978	35.21%	1,016	0.83%	284	0.23%	285	0.23%	284	0.23%
48	72,600	63.03%	40,848	35.47%	974	0.85%	258	0.22%	246	0.21%	249	0.22%

Candidates: Trump (Rep), Biden (Dem), Jorgensen (Lib), Hawkins (Grn), Blankenship (Cst)
Data Source: North Carolina State Board of Elections, 'statewide_precinct_sort' file, administrative precincts excluded.
District plan definition file: 'SBR22-12.csv', modified 2/16/2022 8:32 PM
[EL20-PRS-20G] - Generated 2/16/2022

2020 Election Contest Report - US President-12809-

District Plan: SBR22-12

District	Rep	% Rep	Dem	% Dem	Lib	% Lib	Grn	% Grn	Cnst	% Cnst	W-I	% W-I
49	42,246	35.67%	74,197	62.64%	1,092	0.92%	395	0.33%	219	0.18%	292	0.25%
50	76,986	63.62%	41,950	34.67%	1,053	0.87%	324	0.27%	379	0.31%	323	0.27%
Total:	**2,754,299**	**49.91%**	**2,680,505**	**48.57%**	**48,640**	**0.88%**	**12,186**	**0.22%**	**9,908**	**0.18%**	**13,314**	**0.24%**

Candidates: Trump (Rep), Biden (Dem), Jorgensen (Lib), Hawkins (Grn), Blankenship (Cst)
Data Source: North Carolina State Board of Elections, 'statewide_precinct_sort' file, administrative precincts excluded.
District plan definition file: 'SBR22-12.csv', modified 2/16/2022 8:32 PM
[EL20-PRS-20G] - Generated 2/16/2022

2020 Election Contest Report - US Senate -12810-

District Plan: SBR22-12

District	Rep	% Rep	Dem	% Dem	Lib	% Lib	Cnst	% Cnst
1	69,185	59.09%	43,217	36.91%	3,265	2.79%	1,424	1.22%
2	58,888	55.16%	43,190	40.45%	3,069	2.87%	1,614	1.51%
3	48,947	46.40%	53,063	50.30%	2,284	2.17%	1,193	1.13%
4	52,407	50.34%	47,837	45.95%	2,493	2.39%	1,366	1.31%
5	46,289	41.45%	61,228	54.83%	3,001	2.69%	1,153	1.03%
6	42,868	60.21%	23,345	32.79%	3,627	5.09%	1,363	1.91%
7	58,644	48.20%	56,407	46.36%	5,071	4.17%	1,538	1.26%
8	71,233	57.53%	46,989	37.95%	3,839	3.10%	1,750	1.41%
9	60,400	57.71%	39,765	37.99%	2,909	2.78%	1,586	1.52%
10	64,822	58.82%	39,771	36.09%	3,953	3.59%	1,667	1.51%
11	52,249	47.55%	53,394	48.59%	2,818	2.56%	1,417	1.29%
12	50,403	56.82%	33,740	38.03%	3,162	3.56%	1,406	1.58%
13	41,229	35.74%	69,196	59.99%	4,110	3.56%	817	0.71%
14	27,272	27.33%	67,933	68.07%	3,541	3.55%	1,049	1.05%
15	34,936	32.07%	69,679	63.95%	3,670	3.37%	668	0.61%
16	36,570	34.37%	65,480	61.55%	3,616	3.40%	721	0.68%
17	53,697	47.28%	54,325	47.84%	4,523	3.98%	1,019	0.90%
18	54,370	47.44%	55,518	48.44%	3,677	3.21%	1,049	0.92%
19	42,954	42.32%	53,351	52.56%	3,603	3.55%	1,602	1.58%
20	32,872	27.64%	81,908	68.86%	3,259	2.74%	908	0.76%
21	49,852	48.84%	47,307	46.35%	3,536	3.46%	1,378	1.35%
22	22,275	20.64%	81,923	75.89%	2,943	2.73%	803	0.74%
23	39,697	33.61%	74,635	63.18%	2,839	2.40%	956	0.81%
24	40,915	50.01%	37,461	45.79%	2,186	2.67%	1,247	1.52%
25	61,616	56.56%	42,987	39.46%	3,014	2.77%	1,327	1.22%
26	43,494	42.66%	53,984	52.95%	3,104	3.04%	1,368	1.34%
27	50,356	41.13%	67,440	55.08%	3,683	3.01%	963	0.79%
28	40,028	38.03%	60,649	57.63%	3,276	3.11%	1,289	1.22%
29	70,166	64.46%	34,034	31.27%	2,887	2.65%	1,760	1.62%
30	78,074	68.87%	30,260	26.69%	3,277	2.89%	1,758	1.55%
31	58,373	47.10%	60,100	48.50%	3,941	3.18%	1,516	1.22%
32	39,654	41.57%	51,238	53.71%	3,145	3.30%	1,362	1.43%
33	70,337	66.13%	30,688	28.85%	3,215	3.02%	2,128	2.00%
34	58,005	52.05%	47,659	42.77%	4,125	3.70%	1,653	1.48%
35	72,415	60.78%	42,048	35.29%	3,494	2.93%	1,195	1.00%
36	80,986	71.91%	26,447	23.48%	3,211	2.85%	1,979	1.76%
37	74,507	62.35%	39,164	32.77%	4,010	3.36%	1,823	1.53%
38	19,701	19.31%	77,345	75.82%	3,878	3.80%	1,088	1.07%
39	39,731	35.24%	68,209	60.51%	3,896	3.46%	896	0.79%
40	27,055	28.41%	63,318	66.49%	3,654	3.84%	1,199	1.26%
41	35,090	31.50%	71,048	63.77%	3,965	3.56%	1,311	1.18%
42	54,920	44.54%	63,642	51.61%	3,848	3.12%	899	0.73%
43	63,023	59.57%	37,960	35.88%	3,323	3.14%	1,490	1.41%
44	73,070	67.03%	31,285	28.70%	2,942	2.70%	1,710	1.57%
45	76,172	66.94%	32,038	28.15%	3,523	3.10%	2,063	1.81%
46	64,347	58.58%	40,706	37.06%	3,158	2.87%	1,636	1.49%
47	72,878	60.33%	42,532	35.21%	3,561	2.95%	1,827	1.51%
48	70,334	61.59%	39,377	34.48%	3,030	2.65%	1,458	1.28%

Candidates: Tillis (Rep), Cunningham (Dem), Bray (Lib), Hayes (Cst)
Data Source: North Carolina State Board of Elections, 'statewide_precinct_sort' file, administrative precincts excluded.
District plan definition file: 'SBR22-12.csv', modified 2/16/2022 8:32 PM
[EL20-SEN-20G] - Generated 2/16/2022

2020 Election Contest Report - US Senate -12811-

District Plan: SBR22-12

District	Rep	% Rep	Dem	% Dem	Lib	% Lib	Cnst	% Cnst
49	41,169	35.10%	71,147	60.66%	3,770	3.21%	1,207	1.03%
50	72,894	60.86%	41,543	34.69%	3,474	2.90%	1,860	1.55%
Total:	**2,661,369**	**48.67%**	**2,567,510**	**46.95%**	**171,398**	**3.13%**	**68,459**	**1.25%**

Candidates: Tillis (Rep), Cunningham (Dem), Bray (Lib), Hayes (Cst)
Data Source: North Carolina State Board of Elections, 'statewide_precinct_sort' file, administrative precincts excluded.
District plan definition file: 'SBR22-12.csv', modified 2/16/2022 8:32 PM
[EL20-SEN-20G] - Generated 2/16/2022

2020 Election Contest Report - NC Governor 12812-

District Plan: SBR22-12

District	Dem	% Dem	Rep	% Rep	Lib	% Lib	Cnst	% Cnst
1	47,428	40.20%	68,962	58.45%	1,071	0.91%	525	0.44%
2	46,935	43.65%	59,230	55.09%	912	0.85%	444	0.41%
3	56,096	52.80%	48,959	46.08%	783	0.74%	402	0.38%
4	51,594	49.23%	52,039	49.66%	753	0.72%	412	0.39%
5	65,390	58.24%	45,468	40.50%	1,003	0.89%	417	0.37%
6	25,653	35.89%	43,838	61.33%	1,454	2.03%	536	0.75%
7	63,800	52.06%	56,567	46.15%	1,656	1.35%	536	0.44%
8	52,756	42.35%	70,085	56.26%	1,178	0.95%	564	0.45%
9	43,251	41.00%	61,011	57.84%	813	0.77%	414	0.39%
10	45,165	40.66%	64,310	57.90%	1,137	1.02%	462	0.42%
11	58,279	52.72%	51,070	46.20%	821	0.74%	376	0.34%
12	37,919	42.57%	49,671	55.77%	1,074	1.21%	405	0.45%
13	77,489	66.91%	36,398	31.43%	1,496	1.29%	423	0.37%
14	72,895	72.73%	25,714	25.66%	1,193	1.19%	423	0.42%
15	76,955	70.39%	30,567	27.96%	1,439	1.32%	370	0.34%
16	73,742	69.03%	31,372	29.37%	1,357	1.27%	349	0.33%
17	62,696	54.97%	49,422	43.33%	1,522	1.33%	421	0.37%
18	62,360	54.19%	51,122	44.42%	1,202	1.04%	399	0.35%
19	58,271	57.11%	41,792	40.96%	1,387	1.36%	575	0.56%
20	87,896	73.56%	30,057	25.15%	1,156	0.97%	379	0.32%
21	52,980	51.61%	47,719	46.49%	1,390	1.35%	564	0.55%
22	87,027	80.31%	19,822	18.29%	1,160	1.07%	350	0.32%
23	79,628	67.09%	37,740	31.80%	997	0.84%	326	0.27%
24	42,549	51.40%	39,184	47.34%	717	0.87%	323	0.39%
25	47,794	43.65%	60,380	55.15%	924	0.84%	387	0.35%
26	58,139	56.82%	42,707	41.73%	1,059	1.03%	425	0.42%
27	74,368	60.65%	46,307	37.77%	1,427	1.16%	509	0.42%
28	65,849	62.45%	37,848	35.89%	1,234	1.17%	520	0.49%
29	38,747	35.36%	69,514	63.44%	884	0.81%	438	0.40%
30	34,490	30.33%	77,852	68.46%	997	0.88%	381	0.34%
31	67,762	54.44%	54,875	44.09%	1,366	1.10%	468	0.38%
32	55,679	58.10%	38,509	40.19%	1,138	1.19%	503	0.52%
33	34,886	32.58%	70,698	66.02%	1,014	0.95%	484	0.45%
34	53,271	47.71%	56,445	50.55%	1,446	1.30%	490	0.44%
35	47,870	39.99%	70,086	58.55%	1,267	1.06%	488	0.41%
36	30,938	27.25%	81,387	71.70%	843	0.74%	346	0.30%
37	44,583	37.10%	73,630	61.27%	1,452	1.21%	509	0.42%
38	82,233	80.32%	17,937	17.52%	1,701	1.66%	507	0.50%
39	75,640	66.95%	35,300	31.25%	1,596	1.41%	440	0.39%
40	67,966	71.13%	25,419	26.60%	1,551	1.62%	614	0.64%
41	76,838	68.76%	32,750	29.31%	1,622	1.45%	544	0.49%
42	71,795	58.02%	50,042	40.44%	1,451	1.17%	454	0.37%
43	42,129	39.57%	62,717	58.91%	1,147	1.08%	472	0.44%
44	35,224	32.10%	73,183	66.69%	914	0.83%	422	0.38%
45	36,592	31.99%	76,192	66.60%	1,100	0.96%	513	0.45%
46	45,263	41.00%	63,514	57.53%	1,097	0.99%	536	0.49%
47	47,321	38.89%	72,536	59.62%	1,283	1.05%	534	0.44%
48	44,461	38.74%	68,727	59.88%	1,121	0.98%	460	0.40%

Candidates: Cooper (Dem), Forest (Rep), DiFiore (Lib), Pisano (Cst)
Data Source: North Carolina State Board of Elections, 'statewide_precinct_sort' file, administrative precincts excluded.
District plan definition file: 'SBR22-12.csv', modified 2/16/2022 8:32 PM
[EL20-GOV-20G] - Generated 2/16/2022

2020 Election Contest Report - NC Governor 12813-

District Plan: SBR22-12

District	Dem	% Dem	Rep	% Rep	Lib	% Lib	Cnst	% Cnst
49	76,012	64.65%	39,296	33.42%	1,742	1.48%	532	0.45%
50	46,097	38.24%	72,492	60.14%	1,361	1.13%	585	0.49%
Total:	**2,830,701**	**51.50%**	**2,582,462**	**46.98%**	**60,408**	**1.10%**	**22,956**	**0.42%**

Candidates: Cooper (Dem), Forest (Rep), DiFiore (Lib), Pisano (Cst)
Data Source: North Carolina State Board of Elections, 'statewide_precinct_sort' file, administrative precincts excluded.
District plan definition file: 'SBR22-12.csv', modified 2/16/2022 8:32 PM
[EL20-GOV-20G] - Generated 2/16/2022

2020 Election Contest Report - NC Lieutenant Governor

District Plan: SBR22-12

District	Rep	% Rep	Dem	% Dem
1	72,090	62.26%	43,707	37.74%
2	62,486	59.03%	43,363	40.97%
3	51,400	49.04%	53,417	50.96%
4	55,143	53.23%	48,451	46.77%
5	49,133	44.28%	61,826	55.72%
6	45,953	65.77%	23,914	34.23%
7	61,861	51.54%	58,175	48.46%
8	74,948	61.37%	47,168	38.63%
9	63,903	61.55%	39,927	38.45%
10	68,446	62.83%	40,493	37.17%
11	55,294	50.58%	54,018	49.42%
12	53,275	60.61%	34,627	39.39%
13	42,437	37.20%	71,631	62.80%
14	28,717	28.94%	70,521	71.06%
15	35,766	33.22%	71,902	66.78%
16	37,369	35.57%	67,678	64.43%
17	55,935	49.84%	56,294	50.16%
18	56,520	49.75%	57,086	50.25%
19	45,331	44.96%	55,501	55.04%
20	34,226	29.06%	83,537	70.94%
21	51,895	51.49%	48,889	48.51%
22	23,129	21.59%	84,003	78.41%
23	41,856	35.82%	75,005	64.18%
24	42,250	52.27%	38,583	47.73%
25	65,488	60.29%	43,140	39.71%
26	46,802	46.14%	54,643	53.86%
27	53,014	43.73%	68,229	56.27%
28	42,708	40.88%	61,769	59.12%
29	74,024	68.51%	34,031	31.49%
30	83,771	74.17%	29,179	25.83%
31	61,789	50.46%	60,664	49.54%
32	42,259	44.68%	52,328	55.32%
33	74,354	70.54%	31,049	29.46%
34	60,974	55.24%	49,401	44.76%
35	73,998	63.11%	43,250	36.89%
36	86,786	77.55%	25,122	22.45%
37	77,601	65.83%	40,280	34.17%
38	20,631	20.38%	80,613	79.62%
39	40,446	36.36%	70,803	63.64%
40	28,377	30.02%	66,162	69.98%
41	36,327	32.90%	74,073	67.10%
42	56,343	46.24%	65,505	53.76%
43	65,627	63.07%	38,425	36.93%
44	76,301	70.80%	31,462	29.20%
45	80,600	71.21%	32,589	28.79%
46	68,048	62.48%	40,863	37.52%
47	76,961	64.48%	42,401	35.52%
48	73,633	64.87%	39,872	35.13%

Candidates: Robinson (Rep), Holley (Dem)
Data Source: North Carolina State Board of Elections, 'statewide_precinct_sort' file, administrative precincts excluded.
District plan definition file: 'SBR22-12.csv', modified 2/16/2022 8:32 PM
[EL20-LG-20G] - Generated 2/16/2022

2020 Election Contest Report - NC Lieutenant Governor

District Plan: SBR22-12

District	Rep	% Rep	Dem	% Dem
49	43,345	37.36%	72,682	62.64%
50	77,406	65.11%	41,475	34.89%
Total:	**2,796,976**	**51.64%**	**2,619,726**	**48.36%**

Candidates: Robinson (Rep), Holley (Dem)
Data Source: North Carolina State Board of Elections, 'statewide_precinct_sort' file, administrative precincts excluded.
District plan definition file: 'SBR22-12.csv', modified 2/16/2022 8:32 PM
[EL20-LG-20G] - Generated 2/16/2022

2020 Election Contest Report - NC Attorney General

District Plan: SBR22-12

District	Dem	% Dem	Rep	% Rep
1	45,204	39.15%	70,255	60.85%
2	45,171	42.91%	60,091	57.09%
3	54,890	52.67%	49,332	47.33%
4	50,591	48.93%	52,798	51.07%
5	64,215	58.04%	46,431	41.96%
6	24,606	35.19%	45,316	64.81%
7	60,782	50.71%	59,072	49.29%
8	49,255	40.43%	72,581	59.57%
9	41,833	40.54%	61,367	59.46%
10	42,994	39.68%	65,352	60.32%
11	57,087	52.28%	52,103	47.72%
12	36,455	41.61%	51,161	58.39%
13	73,965	64.82%	40,149	35.18%
14	71,706	72.40%	27,336	27.60%
15	74,230	68.88%	33,544	31.12%
16	69,384	66.06%	35,650	33.94%
17	58,424	52.14%	53,628	47.86%
18	59,213	52.22%	54,179	47.78%
19	56,842	56.49%	43,780	43.51%
20	84,916	72.15%	32,775	27.85%
21	50,263	49.97%	50,330	50.03%
22	84,902	79.32%	22,135	20.68%
23	77,323	66.30%	39,308	33.70%
24	39,896	49.65%	40,465	50.35%
25	45,356	41.91%	62,855	58.09%
26	56,302	55.67%	44,827	44.33%
27	70,198	58.04%	50,754	41.96%
28	63,490	60.94%	40,693	39.06%
29	36,503	33.92%	71,101	66.08%
30	31,535	27.95%	81,292	72.05%
31	61,494	50.06%	61,348	49.94%
32	53,190	56.09%	41,634	43.91%
33	33,768	32.10%	71,415	67.90%
34	51,600	46.87%	58,502	53.13%
35	44,994	38.33%	72,387	61.67%
36	28,019	25.09%	83,634	74.91%
37	42,067	35.76%	75,558	64.24%
38	80,948	80.15%	20,049	19.85%
39	71,779	64.62%	39,295	35.38%
40	66,893	70.81%	27,570	29.19%
41	74,630	67.72%	35,569	32.28%
42	67,301	55.29%	54,417	44.71%
43	40,682	38.80%	64,176	61.20%
44	33,971	31.60%	73,537	68.40%
45	35,384	31.29%	77,695	68.71%
46	42,984	39.53%	65,759	60.47%
47	44,950	37.73%	74,172	62.27%
48	41,066	36.27%	72,158	63.73%

Candidates: Stein (Dem), O'Neill (Rep)
Data Source: North Carolina State Board of Elections, 'statewide_precinct_sort' file, administrative precincts excluded.
District plan definition file: 'SBR22-12.csv', modified 2/16/2022 8:32 PM
[EL20-AG-20G] - Generated 2/16/2022

2020 Election Contest Report - NC Attorney General

District Plan: SBR22-12

District	Dem	% Dem	Rep	% Rep
49	74,084	63.99%	41,689	36.01%
50	43,440	36.65%	75,073	63.35%
Total:	**2,710,775**	**50.13%**	**2,696,297**	**49.87%**

Candidates: Stein (Dem), O'Neill (Rep)
Data Source: North Carolina State Board of Elections, 'statewide_precinct_sort' file, administrative precincts excluded.
District plan definition file: 'SBR22-12.csv', modified 2/16/2022 8:32 PM
[EL20-AG-20G] - Generated 2/16/2022

2020 Election Contest Report - NC Auditor -12818-

District Plan: SBR22-12

District	Dem	% Dem	Rep	% Rep
1	46,961	41.02%	67,524	58.98%
2	47,728	45.49%	57,201	54.51%
3	56,476	54.26%	47,601	45.74%
4	51,902	50.48%	50,924	49.52%
5	67,091	60.83%	43,207	39.17%
6	25,254	36.65%	43,653	63.35%
7	59,939	50.78%	58,087	49.22%
8	48,749	40.56%	71,433	59.44%
9	42,644	41.47%	60,189	58.53%
10	44,616	41.36%	63,253	58.64%
11	61,037	56.19%	47,583	43.81%
12	37,344	42.82%	49,862	57.18%
13	74,531	66.04%	38,331	33.96%
14	72,081	73.28%	26,288	26.72%
15	74,285	69.78%	32,172	30.22%
16	69,732	67.20%	34,030	32.80%
17	59,179	53.41%	51,615	46.59%
18	60,058	53.45%	52,298	46.55%
19	56,659	56.69%	43,285	43.31%
20	85,205	72.99%	31,526	27.01%
21	50,525	50.68%	49,170	49.32%
22	85,056	79.97%	21,307	20.03%
23	77,104	66.69%	38,505	33.31%
24	41,130	51.40%	38,892	48.60%
25	44,944	41.85%	62,445	58.15%
26	56,127	55.91%	44,267	44.09%
27	70,689	59.23%	48,658	40.77%
28	63,399	61.38%	39,891	38.62%
29	36,393	34.03%	70,566	65.97%
30	32,017	28.55%	80,121	71.45%
31	62,873	51.94%	58,185	48.06%
32	53,675	57.15%	40,250	42.85%
33	33,060	31.63%	71,460	68.37%
34	51,138	46.93%	57,828	53.07%
35	44,259	38.19%	71,647	61.81%
36	27,894	25.24%	82,641	74.76%
37	42,149	36.13%	74,505	63.87%
38	80,415	80.16%	19,909	19.84%
39	71,477	65.13%	38,276	34.87%
40	66,558	70.95%	27,257	29.05%
41	74,378	68.08%	34,873	31.92%
42	66,886	55.64%	53,325	44.36%
43	39,743	38.59%	63,256	61.41%
44	33,487	31.36%	73,286	68.64%
45	34,625	30.82%	77,734	69.18%
46	42,767	39.66%	65,071	60.34%
47	44,505	37.87%	73,000	62.13%
48	41,036	36.54%	71,271	63.46%

Candidates: Wood (Dem), Street (Rep)
Data Source: North Carolina State Board of Elections, 'statewide_precinct_sort' file, administrative precincts excluded.
District plan definition file: 'SBR22-12.csv', modified 2/16/2022 8:32 PM
[EL20-AUD-20G] - Generated 2/16/2022

2020 Election Contest Report - NC Auditor -12819-

District Plan: SBR22-12

District	Dem	% Dem	Rep	% Rep
49	73,729	64.22%	41,076	35.78%
50	43,864	37.29%	73,760	62.71%
Total:	**2,727,373**	**50.89%**	**2,632,494**	**49.11%**

Candidates: Wood (Dem), Street (Rep)
Data Source: North Carolina State Board of Elections, 'statewide_precinct_sort' file, administrative precincts excluded.
District plan definition file: 'SBR22-12.csv', modified 2/16/2022 8:32 PM
[EL20-AUD-20G] - Generated 2/16/2022

2020 Election Contest Report - NC Commissioner of Agriculture

District Plan: SBR22-12

District	Rep	% Rep	Dem	% Dem
1	73,050	63.52%	41,960	36.48%
2	63,179	60.03%	42,075	39.97%
3	52,156	49.98%	52,190	50.02%
4	57,059	55.25%	46,216	44.75%
5	50,236	45.60%	59,934	54.40%
6	45,521	65.96%	23,497	34.04%
7	62,333	52.58%	56,223	47.42%
8	75,151	62.42%	45,237	37.58%
9	64,617	62.60%	38,608	37.40%
10	72,402	66.48%	36,498	33.52%
11	58,055	53.22%	51,021	46.78%
12	55,647	63.46%	32,041	36.54%
13	50,025	44.10%	63,398	55.90%
14	32,857	33.27%	65,908	66.73%
15	43,603	40.75%	63,393	59.25%
16	42,084	40.39%	62,101	59.61%
17	60,756	54.57%	50,576	45.43%
18	60,746	53.86%	52,046	46.14%
19	46,292	46.14%	54,031	53.86%
20	38,187	32.67%	78,702	67.33%
21	53,774	53.68%	46,407	46.32%
22	26,352	24.81%	79,870	75.19%
23	45,658	39.33%	70,441	60.67%
24	42,201	52.73%	37,829	47.27%
25	68,184	63.03%	39,995	36.97%
26	49,990	49.39%	51,225	50.61%
27	58,082	48.23%	62,335	51.77%
28	45,351	43.60%	58,654	56.40%
29	75,104	69.81%	32,483	30.19%
30	86,203	76.51%	26,462	23.49%
31	65,141	53.56%	56,477	46.44%
32	43,687	46.38%	50,504	53.62%
33	75,914	72.39%	28,952	27.61%
34	61,934	56.67%	47,352	43.33%
35	74,154	63.88%	41,932	36.12%
36	88,287	79.29%	23,055	20.71%
37	78,079	66.75%	38,895	33.25%
38	21,445	21.33%	79,076	78.67%
39	42,099	38.27%	67,903	61.73%
40	28,722	30.56%	65,264	69.44%
41	36,714	33.55%	72,703	66.45%
42	57,910	48.12%	62,438	51.88%
43	65,781	63.32%	38,108	36.68%
44	76,738	71.55%	30,514	28.45%
45	81,487	72.36%	31,134	27.64%
46	68,873	63.60%	39,417	36.40%
47	78,615	66.29%	39,970	33.71%
48	74,705	66.29%	37,996	33.71%

Candidates: Troxler (Rep), Wadsworth (Dem)
Data Source: North Carolina State Board of Elections, 'statewide_precinct_sort' file, administrative precincts excluded.
District plan definition file: 'SBR22-12.csv', modified 2/16/2022 8:32 PM
[EL20-COA-20G] - Generated 2/16/2022

2020 Election Contest Report - NC Commissioner of Agriculture

District Plan: SBR22-12

District	Rep	% Rep	Dem	% Dem
49	44,766	38.84%	70,490	61.16%
50	78,094	66.12%	40,007	33.88%
Total:	**2,898,000**	**53.85%**	**2,483,543**	**46.15%**

Candidates: Troxler (Rep), Wadsworth (Dem)
Data Source: North Carolina State Board of Elections, 'statewide_precinct_sort' file, administrative precincts excluded.
District plan definition file: 'SBR22-12.csv', modified 2/16/2022 8:32 PM
[EL20-COA-20G] - Generated 2/16/2022

2020 Election Contest Report - NC Commissioner of Labor

District Plan: SBR22-12

District	Rep	% Rep	Dem	% Dem
1	69,575	60.88%	44,710	39.12%
2	60,100	57.24%	44,895	42.76%
3	49,668	47.74%	54,380	52.26%
4	53,828	52.32%	49,063	47.68%
5	46,960	42.62%	63,226	57.38%
6	43,833	63.78%	24,888	36.22%
7	59,446	50.23%	58,897	49.77%
8	72,530	60.27%	47,814	39.73%
9	61,563	59.83%	41,329	40.17%
10	66,758	61.91%	41,065	38.09%
11	53,888	49.65%	54,651	50.35%
12	52,012	59.71%	35,092	40.29%
13	41,716	37.17%	70,511	62.83%
14	27,820	28.35%	70,306	71.65%
15	35,125	33.15%	70,836	66.85%
16	36,090	34.94%	67,199	65.06%
17	54,338	49.24%	56,025	50.76%
18	55,218	49.26%	56,875	50.74%
19	44,156	44.05%	56,077	55.95%
20	33,409	28.61%	83,376	71.39%
21	50,752	50.89%	48,984	49.11%
22	22,579	21.25%	83,673	78.75%
23	40,514	35.06%	75,043	64.94%
24	39,912	49.85%	40,149	50.15%
25	63,839	59.40%	43,626	40.60%
26	45,308	45.10%	55,143	54.90%
27	51,339	43.07%	67,867	56.93%
28	41,140	39.83%	62,143	60.17%
29	72,004	67.32%	34,954	32.68%
30	82,384	73.45%	29,775	26.55%
31	60,307	49.92%	60,498	50.08%
32	41,150	43.85%	52,700	56.15%
33	73,101	69.93%	31,435	30.07%
34	59,191	54.46%	49,493	45.54%
35	72,629	62.71%	43,194	37.29%
36	84,567	76.40%	26,118	23.60%
37	75,975	65.14%	40,652	34.86%
38	20,109	20.03%	80,270	79.97%
39	39,879	36.36%	69,813	63.64%
40	27,524	29.32%	66,349	70.68%
41	35,353	32.36%	73,906	67.64%
42	55,013	45.87%	64,932	54.13%
43	64,346	62.19%	39,125	37.81%
44	74,893	70.10%	31,944	29.90%
45	79,287	70.52%	33,142	29.48%
46	67,197	62.15%	40,922	37.85%
47	75,288	63.77%	42,776	36.23%
48	72,307	64.35%	40,050	35.65%

Candidates: Dobson (Rep), Holmes (Dem)
Data Source: North Carolina State Board of Elections, 'statewide_precinct_sort' file, administrative precincts excluded.
District plan definition file: 'SBR22-12.csv', modified 2/16/2022 8:32 PM
[EL20-COL-20G] - Generated 2/16/2022

2020 Election Contest Report - NC Commissioner of Labor

District Plan: SBR22-12

District	Rep	% Rep	Dem	% Dem
49	42,123	36.70%	72,644	63.30%
50	75,063	63.84%	42,510	36.16%
Total:	**2,723,106**	**50.82%**	**2,635,045**	**49.18%**

Candidates: Dobson (Rep), Holmes (Dem)
Data Source: North Carolina State Board of Elections, 'statewide_precinct_sort' file, administrative precincts excluded.
District plan definition file: 'SBR22-12.csv', modified 2/16/2022 8:32 PM
[EL20-COL-20G] - Generated 2/16/2022

2020 Election Contest Report - NC Secretary of State

District Plan: SBR22-12

District	Dem	% Dem	Rep	% Rep
1	47,103	41.03%	67,711	58.97%
2	46,973	44.66%	58,205	55.34%
3	56,505	54.17%	47,797	45.83%
4	52,300	50.68%	50,895	49.32%
5	65,540	59.36%	44,864	40.64%
6	25,482	36.81%	43,743	63.19%
7	61,246	51.48%	57,719	48.52%
8	49,824	41.14%	71,282	58.86%
9	43,561	42.21%	59,650	57.79%
10	45,383	41.92%	62,870	58.08%
11	58,442	53.64%	50,507	46.36%
12	39,181	44.74%	48,394	55.26%
13	74,879	66.02%	38,537	33.98%
14	72,547	73.52%	26,131	26.48%
15	74,772	69.93%	32,145	30.07%
16	69,779	66.97%	34,413	33.03%
17	59,097	53.17%	52,044	46.83%
18	60,256	53.39%	52,606	46.61%
19	57,715	57.45%	42,746	42.55%
20	85,479	72.96%	31,684	27.04%
21	51,108	50.99%	49,122	49.01%
22	85,286	80.00%	21,322	20.00%
23	77,682	66.92%	38,398	33.08%
24	41,989	52.37%	38,185	47.63%
25	46,015	42.67%	61,833	57.33%
26	56,982	56.59%	43,708	43.41%
27	71,036	59.24%	48,884	40.76%
28	64,043	61.83%	39,534	38.17%
29	37,269	34.74%	70,004	65.26%
30	32,269	28.70%	80,156	71.30%
31	63,411	52.25%	57,940	47.75%
32	53,987	57.46%	39,973	42.54%
33	34,006	32.45%	70,783	67.55%
34	51,633	47.25%	57,649	52.75%
35	44,943	38.50%	71,785	61.50%
36	28,844	25.98%	82,175	74.02%
37	42,531	36.38%	74,382	63.62%
38	81,124	80.60%	19,523	19.40%
39	72,259	65.46%	38,123	34.54%
40	67,201	71.39%	26,929	28.61%
41	75,118	68.47%	34,597	31.53%
42	67,523	55.90%	53,266	44.10%
43	40,649	39.25%	62,907	60.75%
44	34,446	32.17%	72,624	67.83%
45	35,440	31.45%	77,237	68.55%
46	43,633	40.34%	64,543	59.66%
47	45,763	38.69%	72,506	61.31%
48	41,817	37.11%	70,859	62.89%

Candidates: Marshall (Dem), Sykes (Rep)
Data Source: North Carolina State Board of Elections, 'statewide_precinct_sort' file, administrative precincts excluded.
District plan definition file: 'SBR22-12.csv', modified 2/16/2022 8:32 PM
[EL20-SOS-20G] - Generated 2/16/2022

2020 Election Contest Report - NC Secretary of State

District Plan: SBR22-12

District	Dem	% Dem	Rep	% Rep
49	74,022	64.33%	41,036	35.67%
50	44,670	37.84%	73,389	62.16%
Total:	**2,752,763**	**51.17%**	**2,627,315**	**48.83%**

Candidates: Marshall (Dem), Sykes (Rep)
Data Source: North Carolina State Board of Elections, 'statewide_precinct_sort' file, administrative precincts excluded.
District plan definition file: 'SBR22-12.csv', modified 2/16/2022 8:32 PM
[EL20-SOS-20G] - Generated 2/16/2022

2020 Election Contest Report - NC Treasurer12826-

District Plan: SBR22-12

District	Rep	% Rep	Dem	% Dem
1	71,065	62.39%	42,839	37.61%
2	61,487	58.85%	42,989	41.15%
3	50,831	49.12%	52,662	50.88%
4	55,092	53.82%	47,266	46.18%
5	48,908	44.57%	60,833	55.43%
6	44,940	65.52%	23,646	34.48%
7	62,064	52.81%	55,464	47.19%
8	73,757	61.68%	45,816	38.32%
9	62,403	60.96%	39,964	39.04%
10	67,530	63.08%	39,529	36.92%
11	55,430	51.24%	52,750	48.76%
12	53,106	61.20%	33,672	38.80%
13	44,925	39.90%	67,655	60.10%
14	30,688	31.27%	67,449	68.73%
15	38,518	36.27%	67,680	63.73%
16	38,920	37.59%	64,611	62.41%
17	57,021	51.61%	53,473	48.39%
18	57,682	51.49%	54,338	48.51%
19	46,392	46.51%	53,353	53.49%
20	36,128	31.05%	80,220	68.95%
21	52,604	52.95%	46,742	47.05%
22	25,287	23.87%	80,656	76.13%
23	42,493	36.90%	72,649	63.10%
24	41,200	51.79%	38,357	48.21%
25	64,047	59.58%	43,447	40.42%
26	46,204	46.06%	54,099	53.94%
27	52,844	44.25%	66,578	55.75%
28	42,450	41.08%	60,875	58.92%
29	72,182	67.61%	34,585	32.39%
30	81,672	72.76%	30,582	27.24%
31	63,370	52.22%	57,973	47.78%
32	43,032	45.82%	50,880	54.18%
33	73,290	70.52%	30,635	29.48%
34	61,621	56.83%	46,805	43.17%
35	74,094	64.16%	41,389	35.84%
36	84,065	76.05%	26,477	23.95%
37	77,476	66.77%	38,561	33.23%
38	23,730	23.71%	76,375	76.29%
39	43,739	39.94%	65,785	60.06%
40	30,618	32.72%	62,957	67.28%
41	38,797	35.61%	70,153	64.39%
42	59,000	49.25%	60,790	50.75%
43	65,330	63.43%	37,664	36.57%
44	75,256	70.83%	30,993	29.17%
45	80,506	71.78%	31,646	28.22%
46	67,358	62.75%	39,983	37.25%
47	75,602	64.50%	41,604	35.50%
48	73,431	65.56%	38,569	34.44%

Candidates: Folwell (Rep), Chatterji (Dem)
Data Source: North Carolina State Board of Elections, 'statewide_precinct_sort' file, administrative precincts excluded.
District plan definition file: 'SBR22-12.csv', modified 2/16/2022 8:32 PM
[EL20-TRS-20G] - Generated 2/16/2022

2020 Election Contest Report - NC Treasurer12827-

District Plan: SBR22-12

District	Rep	% Rep	Dem	% Dem
49	44,730	39.13%	69,575	60.87%
50	76,288	65.05%	40,988	34.95%
Total:	**2,809,203**	**52.57%**	**2,534,581**	**47.43%**

Candidates: Folwell (Rep), Chatterji (Dem)
Data Source: North Carolina State Board of Elections, 'statewide_precinct_sort' file, administrative precincts excluded.
District plan definition file: 'SBR22-12.csv', modified 2/16/2022 8:32 PM
[EL20-TRS-20G] - Generated 2/16/2022

2016 Election Contest Report - US President-12828-

District Plan: SBR22-12

District	Rep	% Rep	Dem	% Dem	Lib	% Lib	W-I	% W-I
1	62,359	60.06%	37,940	36.54%	2,575	2.48%	949	0.91%
2	55,760	57.38%	38,588	39.71%	2,035	2.09%	798	0.82%
3	44,619	44.43%	53,644	53.41%	1,647	1.64%	521	0.52%
4	49,451	51.02%	45,041	46.47%	1,715	1.77%	721	0.74%
5	43,907	41.71%	57,952	55.05%	2,444	2.32%	967	0.92%
6	37,124	64.98%	17,512	30.65%	1,926	3.37%	573	1.00%
7	52,801	50.50%	46,507	44.48%	3,724	3.56%	1,520	1.45%
8	59,515	59.88%	36,792	37.02%	2,248	2.26%	836	0.84%
9	54,795	58.34%	37,005	39.40%	1,572	1.67%	557	0.59%
10	54,369	63.29%	28,362	33.02%	2,347	2.73%	828	0.96%
11	47,013	47.97%	48,332	49.32%	1,821	1.86%	832	0.85%
12	42,762	58.63%	27,511	37.72%	1,971	2.70%	692	0.95%
13	36,675	35.48%	60,875	58.90%	3,850	3.73%	1,954	1.89%
14	23,129	27.44%	57,945	68.74%	2,160	2.56%	1,059	1.26%
15	31,142	31.58%	61,654	62.52%	3,930	3.98%	1,895	1.92%
16	31,281	34.85%	53,294	59.37%	3,555	3.96%	1,639	1.83%
17	42,394	49.54%	38,035	44.45%	3,662	4.28%	1,483	1.73%
18	45,055	48.25%	43,844	46.96%	2,899	3.10%	1,573	1.68%
19	38,283	43.99%	45,715	52.54%	2,218	2.55%	801	0.92%
20	26,135	26.02%	69,875	69.56%	2,861	2.85%	1,588	1.58%
21	43,470	48.75%	42,217	47.34%	2,510	2.81%	980	1.10%
22	19,236	20.29%	71,836	75.76%	2,256	2.38%	1,491	1.57%
23	35,766	31.65%	72,543	64.19%	3,037	2.69%	1,672	1.48%
24	34,654	47.68%	35,862	49.34%	1,626	2.24%	536	0.74%
25	54,760	59.67%	33,921	36.96%	2,231	2.43%	858	0.93%
26	40,094	43.31%	49,840	53.84%	1,770	1.91%	862	0.93%
27	46,448	41.80%	59,396	53.45%	3,491	3.14%	1,794	1.61%
28	38,108	40.02%	53,753	56.45%	2,341	2.46%	1,020	1.07%
29	64,624	65.37%	31,463	31.82%	1,995	2.02%	781	0.79%
30	69,900	72.36%	23,384	24.21%	2,490	2.58%	824	0.85%
31	53,540	48.87%	50,524	46.12%	3,642	3.32%	1,841	1.68%
32	36,354	42.06%	47,093	54.49%	2,131	2.47%	852	0.99%
33	64,798	68.70%	26,507	28.10%	2,182	2.31%	837	0.89%
34	51,008	56.95%	34,719	38.76%	2,697	3.01%	1,139	1.27%
35	60,326	62.94%	31,266	32.62%	3,052	3.18%	1,205	1.26%
36	78,292	75.18%	22,536	21.64%	2,387	2.29%	929	0.89%
37	63,349	65.07%	30,236	31.06%	2,686	2.76%	1,091	1.12%
38	15,833	19.21%	62,868	76.27%	2,501	3.03%	1,221	1.48%
39	29,506	32.92%	54,955	61.30%	3,637	4.06%	1,544	1.72%
40	23,842	29.02%	54,975	66.92%	2,189	2.66%	1,149	1.40%
41	29,210	32.10%	57,850	63.58%	2,704	2.97%	1,224	1.35%
42	46,932	44.85%	51,950	49.65%	3,840	3.67%	1,911	1.83%
43	56,223	63.00%	29,764	33.35%	2,310	2.59%	951	1.07%
44	62,761	68.41%	26,244	28.60%	1,955	2.13%	788	0.86%
45	68,146	68.84%	27,058	27.33%	2,625	2.65%	1,167	1.18%
46	58,893	61.10%	33,377	34.63%	2,544	2.64%	1,578	1.64%
47	66,678	62.17%	35,505	33.11%	3,231	3.01%	1,833	1.71%
48	64,429	64.83%	31,065	31.26%	2,521	2.54%	1,372	1.38%

Candidates: Trump (Rep), Clinton (Dem), Johnson (Lib)
Data Source: North Carolina State Board of Elections, 'statewide_precinct_sort' file, administrative precincts excluded.
District plan definition file: 'SBR22-12.csv', modified 2/16/2022 8:32 PM
[EL20-PRS-16G] - Generated 2/16/2022

2016 Election Contest Report - US President -12829-

District Plan: SBR22-12

District	Rep	% Rep	Dem	% Dem	Lib	% Lib	W-I	% W-I
49	37,619	37.12%	57,987	57.22%	3,127	3.09%	2,604	2.57%
50	66,381	63.71%	33,199	31.86%	3,061	2.94%	1,557	1.49%
Total:	**2,359,749**	**49.90%**	**2,180,316**	**46.10%**	**129,929**	**2.75%**	**59,397**	**1.26%**

Candidates: Trump (Rep), Clinton (Dem), Johnson (Lib)
Data Source: North Carolina State Board of Elections, 'statewide_precinct_sort' file, administrative precincts excluded.
District plan definition file: 'SBR22-12.csv', modified 2/16/2022 8:32 PM
[EL20-PRS-16G] - Generated 2/16/2022

2016 Election Contest Report - NC Lieutenant Governor

District Plan: SBR22-12

District	Rep	% Rep	Dem	% Dem	Lib	% Lib
1	60,441	59.88%	37,849	37.50%	2,651	2.63%
2	54,637	57.67%	37,978	40.09%	2,127	2.25%
3	42,756	43.81%	53,159	54.47%	1,687	1.73%
4	49,273	51.96%	43,917	46.32%	1,632	1.72%
5	44,485	43.33%	55,835	54.38%	2,354	2.29%
6	35,421	64.57%	17,156	31.27%	2,282	4.16%
7	53,343	52.96%	43,372	43.06%	4,006	3.98%
8	58,080	60.45%	35,582	37.04%	2,412	2.51%
9	53,004	58.24%	36,180	39.75%	1,826	2.01%
10	54,745	65.02%	27,276	32.40%	2,173	2.58%
11	46,973	48.72%	47,777	49.56%	1,661	1.72%
12	42,518	59.40%	27,162	37.94%	1,903	2.66%
13	41,787	41.16%	56,545	55.70%	3,193	3.15%
14	24,268	29.23%	56,662	68.24%	2,105	2.54%
15	35,870	37.23%	56,995	59.15%	3,493	3.63%
16	35,613	40.76%	48,636	55.66%	3,125	3.58%
17	45,430	54.36%	35,399	42.36%	2,747	3.29%
18	48,428	52.79%	40,900	44.58%	2,413	2.63%
19	37,476	44.33%	44,242	52.33%	2,827	3.34%
20	29,323	29.69%	66,897	67.73%	2,554	2.59%
21	44,087	50.66%	40,436	46.46%	2,503	2.88%
22	21,890	23.55%	68,759	73.97%	2,304	2.48%
23	38,463	34.96%	68,666	62.41%	2,887	2.62%
24	30,784	44.48%	36,626	52.92%	1,794	2.59%
25	54,960	61.16%	32,338	35.98%	2,571	2.86%
26	38,995	43.24%	48,978	54.30%	2,219	2.46%
27	49,574	45.75%	55,381	51.11%	3,396	3.13%
28	38,581	41.56%	51,635	55.62%	2,626	2.83%
29	62,719	65.28%	31,167	32.44%	2,197	2.29%
30	68,723	72.97%	22,967	24.39%	2,484	2.64%
31	57,189	53.49%	46,684	43.67%	3,041	2.84%
32	36,545	43.29%	45,598	54.01%	2,276	2.70%
33	63,711	69.23%	25,792	28.03%	2,524	2.74%
34	52,060	59.61%	32,439	37.14%	2,839	3.25%
35	62,723	67.28%	27,793	29.81%	2,705	2.90%
36	75,462	74.54%	23,309	23.02%	2,464	2.43%
37	63,784	67.48%	27,796	29.41%	2,945	3.12%
38	18,108	22.57%	59,004	73.56%	3,101	3.87%
39	35,430	40.71%	48,346	55.55%	3,255	3.74%
40	25,461	31.79%	51,933	64.84%	2,706	3.38%
41	31,747	35.86%	54,016	61.01%	2,775	3.13%
42	54,176	53.04%	44,771	43.83%	3,189	3.12%
43	57,050	65.39%	27,862	31.93%	2,336	2.68%
44	62,365	69.57%	25,200	28.11%	2,080	2.32%
45	68,336	70.80%	25,416	26.33%	2,761	2.86%
46	56,932	60.66%	33,913	36.14%	3,002	3.20%
47	64,144	61.94%	35,802	34.57%	3,607	3.48%
48	63,344	65.45%	30,624	31.64%	2,814	2.91%

Candidates: Forest (Rep), Coleman (Dem), Cole (Lib)
Data Source: North Carolina State Board of Elections, 'statewide_precinct_sort' file, administrative precincts excluded.
District plan definition file: 'SBR22-12.csv', modified 2/16/2022 8:32 PM
[EL20-LG-16G] - Generated 2/16/2022

2016 Election Contest Report - NC Lieutenant Governor

District Plan: SBR22-12

District	Rep	% Rep	Dem	% Dem	Lib	% Lib
49	36,864	37.42%	57,399	58.27%	4,245	4.31%
50	62,541	61.99%	34,806	34.50%	3,543	3.51%
Total:	**2,390,619**	**51.88%**	**2,084,975**	**45.25%**	**132,360**	**2.87%**

Candidates: Forest (Rep), Coleman (Dem), Cole (Lib)
Data Source: North Carolina State Board of Elections, 'statewide_precinct_sort' file, administrative precincts excluded.
District plan definition file: 'SBR22-12.csv', modified 2/16/2022 8:32 PM
[EL20-LG-16G] - Generated 2/16/2022

Election Contest Report - 2016/2020 Composite

District Plan: SBR22-12

District	Dem	% Dem	Rep	% Rep
1	43,641	38.45%	68,695	60.52%
2	43,689	41.94%	59,444	57.07%
3	54,204	52.21%	48,809	47.02%
4	48,582	47.50%	52,839	51.67%
5	62,170	56.66%	46,487	42.36%
6	23,268	34.42%	43,191	63.89%
7	56,779	48.53%	58,522	50.02%
8	46,185	39.18%	70,517	59.82%
9	40,381	39.64%	60,600	59.48%
10	39,367	37.49%	64,434	61.37%
11	54,254	50.57%	52,107	48.57%
12	34,112	39.99%	50,182	58.83%
13	69,587	62.09%	40,978	36.56%
14	68,053	70.51%	27,364	28.35%
15	69,760	65.86%	34,679	32.74%
16	65,177	63.76%	35,675	34.90%
17	53,534	49.82%	52,445	48.80%
18	55,103	50.12%	53,572	48.73%
19	53,928	54.86%	43,149	43.89%
20	81,140	70.73%	32,365	28.21%
21	47,977	48.60%	49,523	50.17%
22	81,539	77.76%	22,240	21.21%
23	74,803	64.54%	39,904	34.43%
24	39,037	49.25%	39,448	49.77%
25	42,259	40.09%	62,096	58.90%
26	54,209	54.41%	44,422	44.58%
27	67,063	56.34%	50,523	42.45%
28	60,755	59.22%	40,688	39.66%
29	34,657	32.63%	70,554	66.42%
30	29,355	26.70%	79,417	72.24%
31	59,335	49.40%	59,282	49.36%
32	51,676	55.49%	40,393	43.37%
33	31,002	29.99%	71,218	68.90%
34	47,199	44.33%	57,922	54.40%
35	41,538	36.58%	70,762	62.31%
36	26,139	23.71%	82,991	75.28%
37	39,073	34.20%	73,815	64.61%
38	76,854	78.55%	19,668	20.10%
39	67,679	63.08%	38,166	35.57%
40	63,851	69.19%	27,212	29.49%
41	70,874	66.33%	34,641	32.42%
42	63,163	53.28%	53,916	45.48%
43	37,622	36.96%	63,052	61.94%
44	31,384	29.90%	72,583	69.14%
45	32,322	29.23%	76,976	69.61%
46	40,424	37.93%	64,884	60.88%
47	42,176	36.06%	73,301	62.67%
48	38,898	35.12%	70,650	63.79%

Values represent average vote count from 12 contests: 2016 President and Lieutenant Governor; 2020 President, US Senate, Governor, Lieutenant Governor, Attorney General, Auditor, Commissioner of Agriculture, Commissioner of Labor, Secretary of State, and Treasurer.

Data Source: North Carolina State Board of Elections, 'statewide_precinct_sort' files, administrative precincts excluded.

District plan definition file: 'SBR22-12.csv', modified 2/16/2022 8:32 PM

[EL20-CMP-1620G] - Generated 2/16/2022

Election Contest Report - 2016/2020 Composite

District Plan: SBR22-12

District	Dem	% Dem	Rep	% Rep
49	70,331	62.10%	41,330	36.49%
50	41,212	35.52%	73,364	63.23%
Total:	**2,567,320**	**48.54%**	**2,660,995**	**50.31%**

Values represent average vote count from 12 contests: 2016 President and Lieutenant Governor; 2020 President, US Senate, Governor, Lieutenant Governor, Attorney General, Auditor, Commissioner of Agriculture, Commissioner of Labor, Secretary of State, and Treasurer.

Data Source: North Carolina State Board of Elections, 'statewide_precinct_sort' files, administrative precincts excluded.

District plan definition file: 'SBR22-12.csv', modified 2/16/2022 8:32 PM

[EL20-CMP-1620G] - Generated 2/16/2022

County - District Report

District Plan: SBR22-12

County	District	Total County Population	Total District Population	County Pop in District	Percent of County Pop in District	Percent of District Pop in County
Alamance	25	171,415	217,130	171,415	100.00 %	78.95 %
Alexander	36	36,444	218,292	36,444	100.00 %	16.70 %
Alleghany	47	10,888	209,958	10,888	100.00 %	5.19 %
Anson	29	22,055	218,867	22,055	100.00 %	10.08 %
Ashe	47	26,577	209,958	26,577	100.00 %	12.66 %
Avery	47	17,806	209,958	17,806	100.00 %	8.48 %
Beaufort	2	44,652	200,494	44,652	100.00 %	22.27 %
Bertie	3	17,934	198,430	17,934	100.00 %	9.04 %
Bladen	9	29,606	202,791	29,606	100.00 %	14.60 %
Brunswick	8	136,693	204,381	136,693	100.00 %	66.88 %
Buncombe	46	269,452	200,646	68,498	25.42 %	34.14 %
	49	269,452	200,954	200,954	74.58 %	100.00 %
Burke	46	87,570	200,646	87,570	100.00 %	43.64 %
Cabarrus	34	225,804	217,563	217,563	96.35 %	100.00 %
	35	225,804	216,849	8,241	3.65 %	3.80 %
Caldwell	45	80,652	218,526	57,916	71.81 %	26.50 %
	47	80,652	209,958	22,736	28.19 %	10.83 %
Camden	3	10,355	198,430	10,355	100.00 %	5.22 %
Carteret	1	67,686	199,750	67,686	100.00 %	33.89 %
Caswell	23	22,736	210,529	22,736	100.00 %	10.80 %
Catawba	45	160,610	218,526	160,610	100.00 %	73.50 %
Chatham	20	76,285	199,272	76,285	100.00 %	38.28 %
Cherokee	50	28,774	213,909	28,774	100.00 %	13.45 %
Chowan	1	13,708	199,750	13,708	100.00 %	6.86 %
Clay	50	11,089	213,909	11,089	100.00 %	5.18 %
Cleveland	44	99,519	203,043	99,519	100.00 %	49.01 %
Columbus	8	50,623	204,381	50,623	100.00 %	24.77 %
Craven	2	100,720	200,494	100,720	100.00 %	50.24 %
Cumberland	19	334,728	216,664	216,664	64.73 %	100.00 %
	21	334,728	217,791	118,064	35.27 %	54.21 %
Currituck	3	28,100	198,430	28,100	100.00 %	14.16 %
Dare	1	36,915	199,750	36,915	100.00 %	18.48 %
Davidson	30	168,930	211,642	168,930	100.00 %	79.82 %
Davie	30	42,712	211,642	42,712	100.00 %	20.18 %
Duplin	9	48,715	202,791	48,715	100.00 %	24.02 %
Durham	20	324,833	199,272	122,987	37.86 %	61.72 %
	22	324,833	201,846	201,846	62.14 %	100.00 %
Edgecombe	5	48,900	219,143	48,900	100.00 %	22.31 %
Forsyth	31	382,590	218,910	181,696	47.49 %	83.00 %
	32	382,590	200,894	200,894	52.51 %	100.00 %
Franklin	11	68,573	206,121	68,573	100.00 %	33.27 %

County - District Report

District Plan: SBR22-12

County	District	Total County Population	Total District Population	County Pop in District	Percent of County Pop in District	Percent of District Pop in County
Gaston	43	227,943	211,229	211,229	92.67 %	100.00 %
	44	227,943	203,043	16,714	7.33 %	8.23 %
Gates	3	10,478	198,430	10,478	100.00 %	5.28 %
Graham	50	8,030	213,909	8,030	100.00 %	3.75 %
Granville	18	60,992	198,478	60,992	100.00 %	30.73 %
Greene	4	20,451	216,568	20,451	100.00 %	9.44 %
Guilford	26	541,299	209,027	117,931	21.79 %	56.42 %
	27	541,299	213,843	213,843	39.51 %	100.00 %
	28	541,299	209,525	209,525	38.71 %	100.00 %
Halifax	3	48,622	198,430	48,622	100.00 %	24.50 %
Harnett	12	133,568	200,794	133,568	100.00 %	66.52 %
Haywood	47	62,089	209,958	23,299	37.53 %	11.10 %
	50	62,089	213,909	38,790	62.47 %	18.13 %
Henderson	48	116,281	200,053	116,281	100.00 %	58.13 %
Hertford	3	21,552	198,430	21,552	100.00 %	10.86 %
Hoke	24	52,082	202,786	52,082	100.00 %	25.68 %
Hyde	1	4,589	199,750	4,589	100.00 %	2.30 %
Iredell	37	186,693	215,363	186,693	100.00 %	86.69 %
Jackson	50	43,109	213,909	43,109	100.00 %	20.15 %
Johnston	10	215,999	215,999	215,999	100.00 %	100.00 %
Jones	9	9,172	202,791	9,172	100.00 %	4.52 %
Lee	12	63,285	200,794	63,285	100.00 %	31.52 %
Lenoir	2	55,122	200,494	55,122	100.00 %	27.49 %
Lincoln	44	86,810	203,043	86,810	100.00 %	42.75 %
Macon	50	37,014	213,909	37,014	100.00 %	17.30 %
Madison	47	21,193	209,958	21,193	100.00 %	10.09 %
Martin	3	22,031	198,430	22,031	100.00 %	11.10 %
McDowell	46	44,578	200,646	44,578	100.00 %	22.22 %
Mecklenburg	37	1,115,482	215,363	28,670	2.57 %	13.31 %
	38	1,115,482	216,250	216,250	19.39 %	100.00 %
	39	1,115,482	217,710	217,710	19.52 %	100.00 %
	40	1,115,482	218,745	218,745	19.61 %	100.00 %
	41	1,115,482	216,976	216,976	19.45 %	100.00 %
	42	1,115,482	217,131	217,131	19.47 %	100.00 %
Mitchell	47	14,903	209,958	14,903	100.00 %	7.10 %
Montgomery	29	25,751	218,867	25,751	100.00 %	11.77 %
Moore	21	99,727	217,791	99,727	100.00 %	45.79 %
Nash	11	94,970	206,121	94,970	100.00 %	46.07 %
New Hanover	7	225,702	208,637	208,637	92.44 %	100.00 %
	8	225,702	204,381	17,065	7.56 %	8.35 %
Northampton	3	17,471	198,430	17,471	100.00 %	8.80 %
Onslow	6	204,576	204,576	204,576	100.00 %	100.00 %

County - District Report

District Plan: SBR22-12

County	District	Total County Population	Total District Population	County Pop in District	Percent of County Pop in District	Percent of District Pop in County
Orange	23	148,696	210,529	148,696	100.00 %	70.63 %
Pamlico	1	12,276	199,750	12,276	100.00 %	6.15 %
Pasquotank	1	40,568	199,750	40,568	100.00 %	20.31 %
Pender	9	60,203	202,791	60,203	100.00 %	29.69 %
Perquimans	1	13,005	199,750	13,005	100.00 %	6.51 %
Person	23	39,097	210,529	39,097	100.00 %	18.57 %
Pitt	5	170,243	219,143	170,243	100.00 %	77.69 %
Polk	48	19,328	200,053	19,328	100.00 %	9.66 %
Randolph	25	144,171	217,130	45,715	31.71 %	21.05 %
	29	144,171	218,867	98,456	68.29 %	44.98 %
Richmond	29	42,946	218,867	42,946	100.00 %	19.62 %
Robeson	24	116,530	202,786	116,530	100.00 %	57.46 %
Rockingham	26	91,096	209,027	91,096	100.00 %	43.58 %
Rowan	33	146,875	209,379	146,875	100.00 %	70.15 %
Rutherford	48	64,444	200,053	64,444	100.00 %	32.21 %
Sampson	9	59,036	202,791	55,095	93.32 %	27.17 %
	12	59,036	200,794	3,941	6.68 %	1.96 %
Scotland	24	34,174	202,786	34,174	100.00 %	16.85 %
Stanly	33	62,504	209,379	62,504	100.00 %	29.85 %
Stokes	36	44,520	218,292	44,520	100.00 %	20.39 %
Surry	36	71,359	218,292	71,359	100.00 %	32.69 %
Swain	50	14,117	213,909	14,117	100.00 %	6.60 %
Transylvania	50	32,986	213,909	32,986	100.00 %	15.42 %
Tyrrell	3	3,245	198,430	3,245	100.00 %	1.64 %
Union	29	238,267	218,867	29,659	12.45 %	13.55 %
	35	238,267	216,849	208,608	87.55 %	96.20 %
Vance	11	42,578	206,121	42,578	100.00 %	20.66 %
Wake	13	1,129,410	198,383	198,383	17.57 %	100.00 %
	14	1,129,410	198,391	198,391	17.57 %	100.00 %
	15	1,129,410	198,416	198,416	17.57 %	100.00 %
	16	1,129,410	198,364	198,364	17.56 %	100.00 %
	17	1,129,410	198,370	198,370	17.56 %	100.00 %
	18	1,129,410	198,478	137,486	12.17 %	69.27 %
Warren	3	18,642	198,430	18,642	100.00 %	9.39 %
Washington	1	11,003	199,750	11,003	100.00 %	5.51 %
Watauga	47	54,086	209,958	54,086	100.00 %	25.76 %
Wayne	4	117,333	216,568	117,333	100.00 %	54.18 %
Wilkes	36	65,969	218,292	65,969	100.00 %	30.22 %
Wilson	4	78,784	216,568	78,784	100.00 %	36.38 %
Yadkin	31	37,214	218,910	37,214	100.00 %	17.00 %
Yancey	47	18,470	209,958	18,470	100.00 %	8.80 %
			Assigned Geography Total:	**10,439,388**		

County - District Report

District Plan: SBR22-12

Report display: all assigned counties

Total Counties Statewide: 100

Fully Assigned Counties: 100

Partially Assigned Counties: 0

Fully Unassigned Counties: 0

Total Districts Assigned: 50

Split Counties: 15

District - County Report

District Plan: SBR22-12

District	County	Total District Population	Total County Population	District Pop in County	Percent of District Pop in County	Percent of County Pop in District
1	Carteret	199,750	67,686	67,686	33.89 %	100.00 %
	Chowan	199,750	13,708	13,708	6.86 %	100.00 %
	Dare	199,750	36,915	36,915	18.48 %	100.00 %
	Hyde	199,750	4,589	4,589	2.30 %	100.00 %
	Pamlico	199,750	12,276	12,276	6.15 %	100.00 %
	Pasquotank	199,750	40,568	40,568	20.31 %	100.00 %
	Perquimans	199,750	13,005	13,005	6.51 %	100.00 %
	Washington	199,750	11,003	11,003	5.51 %	100.00 %
2	Beaufort	200,494	44,652	44,652	22.27 %	100.00 %
	Craven	200,494	100,720	100,720	50.24 %	100.00 %
	Lenoir	200,494	55,122	55,122	27.49 %	100.00 %
3	Bertie	198,430	17,934	17,934	9.04 %	100.00 %
	Camden	198,430	10,355	10,355	5.22 %	100.00 %
	Currituck	198,430	28,100	28,100	14.16 %	100.00 %
	Gates	198,430	10,478	10,478	5.28 %	100.00 %
	Halifax	198,430	48,622	48,622	24.50 %	100.00 %
	Hertford	198,430	21,552	21,552	10.86 %	100.00 %
	Martin	198,430	22,031	22,031	11.10 %	100.00 %
	Northampton	198,430	17,471	17,471	8.80 %	100.00 %
	Tyrrell	198,430	3,245	3,245	1.64 %	100.00 %
	Warren	198,430	18,642	18,642	9.39 %	100.00 %
4	Greene	216,568	20,451	20,451	9.44 %	100.00 %
	Wayne	216,568	117,333	117,333	54.18 %	100.00 %
	Wilson	216,568	78,784	78,784	36.38 %	100.00 %
5	Edgecombe	219,143	48,900	48,900	22.31 %	100.00 %
	Pitt	219,143	170,243	170,243	77.69 %	100.00 %
6	Onslow	204,576	204,576	204,576	100.00 %	100.00 %
7	New Hanover	208,637	225,702	208,637	100.00 %	92.44 %
8	Brunswick	204,381	136,693	136,693	66.88 %	100.00 %
	Columbus	204,381	50,623	50,623	24.77 %	100.00 %
	New Hanover	204,381	225,702	17,065	8.35 %	7.56 %
9	Bladen	202,791	29,606	29,606	14.60 %	100.00 %
	Duplin	202,791	48,715	48,715	24.02 %	100.00 %
	Jones	202,791	9,172	9,172	4.52 %	100.00 %
	Pender	202,791	60,203	60,203	29.69 %	100.00 %
	Sampson	202,791	59,036	55,095	27.17 %	93.32 %
10	Johnston	215,999	215,999	215,999	100.00 %	100.00 %
11	Franklin	206,121	68,573	68,573	33.27 %	100.00 %
	Nash	206,121	94,970	94,970	46.07 %	100.00 %
	Vance	206,121	42,578	42,578	20.66 %	100.00 %

District - County Report

District Plan: SBR22-12

District	County	Total District Population	Total County Population	District Pop in County	Percent of District Pop in County	Percent of County Pop in District
12	Harnett	200,794	133,568	133,568	66.52 %	100.00 %
	Lee	200,794	63,285	63,285	31.52 %	100.00 %
	Sampson	200,794	59,036	3,941	1.96 %	6.68 %
13	Wake	198,383	1,129,410	198,383	100.00 %	17.57 %
14	Wake	198,391	1,129,410	198,391	100.00 %	17.57 %
15	Wake	198,416	1,129,410	198,416	100.00 %	17.57 %
16	Wake	198,364	1,129,410	198,364	100.00 %	17.56 %
17	Wake	198,370	1,129,410	198,370	100.00 %	17.56 %
18	Granville	198,478	60,992	60,992	30.73 %	100.00 %
	Wake	198,478	1,129,410	137,486	69.27 %	12.17 %
19	Cumberland	216,664	334,728	216,664	100.00 %	64.73 %
20	Chatham	199,272	76,285	76,285	38.28 %	100.00 %
	Durham	199,272	324,833	122,987	61.72 %	37.86 %
21	Cumberland	217,791	334,728	118,064	54.21 %	35.27 %
	Moore	217,791	99,727	99,727	45.79 %	100.00 %
22	Durham	201,846	324,833	201,846	100.00 %	62.14 %
23	Caswell	210,529	22,736	22,736	10.80 %	100.00 %
	Orange	210,529	148,696	148,696	70.63 %	100.00 %
	Person	210,529	39,097	39,097	18.57 %	100.00 %
24	Hoke	202,786	52,082	52,082	25.68 %	100.00 %
	Robeson	202,786	116,530	116,530	57.46 %	100.00 %
	Scotland	202,786	34,174	34,174	16.85 %	100.00 %
25	Alamance	217,130	171,415	171,415	78.95 %	100.00 %
	Randolph	217,130	144,171	45,715	21.05 %	31.71 %
26	Guilford	209,027	541,299	117,931	56.42 %	21.79 %
	Rockingham	209,027	91,096	91,096	43.58 %	100.00 %
27	Guilford	213,843	541,299	213,843	100.00 %	39.51 %
28	Guilford	209,525	541,299	209,525	100.00 %	38.71 %
29	Anson	218,867	22,055	22,055	10.08 %	100.00 %
	Montgomery	218,867	25,751	25,751	11.77 %	100.00 %
	Randolph	218,867	144,171	98,456	44.98 %	68.29 %
	Richmond	218,867	42,946	42,946	19.62 %	100.00 %
	Union	218,867	238,267	29,659	13.55 %	12.45 %
30	Davidson	211,642	168,930	168,930	79.82 %	100.00 %
	Davie	211,642	42,712	42,712	20.18 %	100.00 %
31	Forsyth	218,910	382,590	181,696	83.00 %	47.49 %
	Yadkin	218,910	37,214	37,214	17.00 %	100.00 %
32	Forsyth	200,894	382,590	200,894	100.00 %	52.51 %
33	Rowan	209,379	146,875	146,875	70.15 %	100.00 %
	Stanly	209,379	62,504	62,504	29.85 %	100.00 %
34	Cabarrus	217,563	225,804	217,563	100.00 %	96.35 %

District - County Report

District Plan: SBR22-12

District	County	Total District Population	Total County Population	District Pop in County	Percent of District Pop in County	Percent of County Pop in District
35	Cabarrus	216,849	225,804	8,241	3.80 %	3.65 %
	Union	216,849	238,267	208,608	96.20 %	87.55 %
36	Alexander	218,292	36,444	36,444	16.70 %	100.00 %
	Stokes	218,292	44,520	44,520	20.39 %	100.00 %
	Surry	218,292	71,359	71,359	32.69 %	100.00 %
	Wilkes	218,292	65,969	65,969	30.22 %	100.00 %
37	Iredell	215,363	186,693	186,693	86.69 %	100.00 %
	Mecklenburg	215,363	1,115,482	28,670	13.31 %	2.57 %
38	Mecklenburg	216,250	1,115,482	216,250	100.00 %	19.39 %
39	Mecklenburg	217,710	1,115,482	217,710	100.00 %	19.52 %
40	Mecklenburg	218,745	1,115,482	218,745	100.00 %	19.61 %
41	Mecklenburg	216,976	1,115,482	216,976	100.00 %	19.45 %
42	Mecklenburg	217,131	1,115,482	217,131	100.00 %	19.47 %
43	Gaston	211,229	227,943	211,229	100.00 %	92.67 %
44	Cleveland	203,043	99,519	99,519	49.01 %	100.00 %
	Gaston	203,043	227,943	16,714	8.23 %	7.33 %
	Lincoln	203,043	86,810	86,810	42.75 %	100.00 %
45	Caldwell	218,526	80,652	57,916	26.50 %	71.81 %
	Catawba	218,526	160,610	160,610	73.50 %	100.00 %
46	Buncombe	200,646	269,452	68,498	34.14 %	25.42 %
	Burke	200,646	87,570	87,570	43.64 %	100.00 %
	McDowell	200,646	44,578	44,578	22.22 %	100.00 %
47	Alleghany	209,958	10,888	10,888	5.19 %	100.00 %
	Ashe	209,958	26,577	26,577	12.66 %	100.00 %
	Avery	209,958	17,806	17,806	8.48 %	100.00 %
	Caldwell	209,958	80,652	22,736	10.83 %	28.19 %
	Haywood	209,958	62,089	23,299	11.10 %	37.53 %
	Madison	209,958	21,193	21,193	10.09 %	100.00 %
	Mitchell	209,958	14,903	14,903	7.10 %	100.00 %
	Watauga	209,958	54,086	54,086	25.76 %	100.00 %
	Yancey	209,958	18,470	18,470	8.80 %	100.00 %
48	Henderson	200,053	116,281	116,281	58.13 %	100.00 %
	Polk	200,053	19,328	19,328	9.66 %	100.00 %
	Rutherford	200,053	64,444	64,444	32.21 %	100.00 %
49	Buncombe	200,954	269,452	200,954	100.00 %	74.58 %

District - County Report

District Plan: SBR22-12

District	County	Total District Population	Total County Population	District Pop in County	Percent of District Pop in County	Percent of County Pop in District
50	Cherokee	213,909	28,774	28,774	13.45 %	100.00 %
	Clay	213,909	11,089	11,089	5.18 %	100.00 %
	Graham	213,909	8,030	8,030	3.75 %	100.00 %
	Haywood	213,909	62,089	38,790	18.13 %	62.47 %
	Jackson	213,909	43,109	43,109	20.15 %	100.00 %
	Macon	213,909	37,014	37,014	17.30 %	100.00 %
	Swain	213,909	14,117	14,117	6.60 %	100.00 %
	Transylvania	213,909	32,986	32,986	15.42 %	100.00 %
			Total:	**10,439,388**		

Total Districts Assigned: 50

Total Counties Statewide: 100

Fully Assigned Counties: 100

Partially Assigned Counties: 0

Fully Unassigned Counties: 0

Split Counties: 15

Municipality - District Report

District Plan: SBR22-12

Municipality	District	Total Muni Population	Total District Population	Muni Pop in District	Percent of Muni Pop in District	Percent of District Pop in Muni
Aberdeen	21	8,516	217,791	8,516	100.00 %	3.91 %
Ahoskie	3	4,891	198,430	4,891	100.00 %	2.46 %
Alamance	25	988	217,130	988	100.00 %	0.46 %
Albemarle	33	16,432	209,379	16,432	100.00 %	7.85 %
Alliance	1	733	199,750	733	100.00 %	0.37 %
Andrews	50	1,667	213,909	1,667	100.00 %	0.78 %
Angier	12	5,265	200,794	4,709	89.44 %	2.35 %
	17	5,265	198,370	556	10.56 %	0.28 %
Ansonville	29	440	218,867	440	100.00 %	0.20 %
Apex	16	58,780	198,364	16,256	27.66 %	8.20 %
	17	58,780	198,370	42,524	72.34 %	21.44 %
Arapahoe	1	416	199,750	416	100.00 %	0.21 %
Archdale	25	11,907	217,130	0	0.00 %	0.00 %
	28	11,907	209,525	380	3.19 %	0.18 %
	29	11,907	218,867	11,527	96.81 %	5.27 %
Archer Lodge	10	4,797	215,999	4,797	100.00 %	2.22 %
Asheboro	25	27,156	217,130	1,217	4.48 %	0.56 %
	29	27,156	218,867	25,939	95.52 %	11.85 %
Asheville	46	94,589	200,646	1,387	1.47 %	0.69 %
	49	94,589	200,954	93,202	98.53 %	46.38 %
Askewville	3	184	198,430	184	100.00 %	0.09 %
Atkinson	9	296	202,791	296	100.00 %	0.15 %
Atlantic Beach	1	1,364	199,750	1,364	100.00 %	0.68 %
Aulander	3	763	198,430	763	100.00 %	0.38 %
Aurora	2	455	200,494	455	100.00 %	0.23 %
Autryville	9	167	202,791	167	100.00 %	0.08 %
Ayden	5	4,977	219,143	4,977	100.00 %	2.27 %
Badin	33	2,024	209,379	2,024	100.00 %	0.97 %
Bailey	11	568	206,121	568	100.00 %	0.28 %
Bakersville	47	450	209,958	450	100.00 %	0.21 %
Bald Head Island	8	268	204,381	268	100.00 %	0.13 %
Banner Elk	47	1,049	209,958	1,049	100.00 %	0.50 %
Bath	2	245	200,494	245	100.00 %	0.12 %
Bayboro	1	1,161	199,750	1,161	100.00 %	0.58 %
Bear Grass	3	89	198,430	89	100.00 %	0.04 %
Beaufort	1	4,464	199,750	4,464	100.00 %	2.23 %
Beech Mountain	47	675	209,958	675	100.00 %	0.32 %
Belhaven	2	1,410	200,494	1,410	100.00 %	0.70 %
Belmont	43	15,010	211,229	15,010	100.00 %	7.11 %
Belville	8	2,406	204,381	2,406	100.00 %	1.18 %
Belwood	44	857	203,043	857	100.00 %	0.42 %

Municipality - District Report

District Plan: SBR22-12

Municipality	District	Total Muni Population	Total District Population	Muni Pop in District	Percent of Muni Pop in District	Percent of District Pop in Muni
Benson	10	3,967	215,999	3,967	100.00 %	1.84 %
	12	3,967	200,794	0	0.00 %	0.00 %
Bermuda Run	30	3,120	211,642	3,120	100.00 %	1.47 %
Bessemer City	43	5,428	211,229	5,428	100.00 %	2.57 %
	44	5,428	203,043	0	0.00 %	0.00 %
Bethania	31	344	218,910	0	0.00 %	0.00 %
	32	344	200,894	344	100.00 %	0.17 %
Bethel	5	1,373	219,143	1,373	100.00 %	0.63 %
Beulaville	9	1,116	202,791	1,116	100.00 %	0.55 %
Biltmore Forest	49	1,409	200,954	1,409	100.00 %	0.70 %
Biscoe	29	1,848	218,867	1,848	100.00 %	0.84 %
Black Creek	4	692	216,568	692	100.00 %	0.32 %
Black Mountain	46	8,426	200,646	8,426	100.00 %	4.20 %
Bladenboro	9	1,648	202,791	1,648	100.00 %	0.81 %
Blowing Rock	47	1,376	209,958	1,376	100.00 %	0.66 %
Boardman	8	166	204,381	166	100.00 %	0.08 %
Bogue	1	695	199,750	695	100.00 %	0.35 %
Boiling Spring Lakes	8	5,943	204,381	5,943	100.00 %	2.91 %
Boiling Springs	44	4,615	203,043	4,615	100.00 %	2.27 %
Bolivia	8	149	204,381	149	100.00 %	0.07 %
Bolton	8	519	204,381	519	100.00 %	0.25 %
Boone	47	19,092	209,958	19,092	100.00 %	9.09 %
Boonville	31	1,185	218,910	1,185	100.00 %	0.54 %
Bostic	48	355	200,053	355	100.00 %	0.18 %
Brevard	50	7,744	213,909	7,744	100.00 %	3.62 %
Bridgeton	2	349	200,494	349	100.00 %	0.17 %
Broadway	12	1,267	200,794	1,267	100.00 %	0.63 %
Brookford	45	442	218,526	442	100.00 %	0.20 %
Brunswick	8	973	204,381	973	100.00 %	0.48 %
Bryson City	50	1,558	213,909	1,558	100.00 %	0.73 %
Bunn	11	327	206,121	327	100.00 %	0.16 %
Burgaw	9	3,088	202,791	3,088	100.00 %	1.52 %
Burlington	25	57,303	217,130	55,481	96.82 %	25.55 %
	26	57,303	209,027	0	0.00 %	0.00 %
	28	57,303	209,525	1,822	3.18 %	0.87 %
Burnsville	47	1,614	209,958	1,614	100.00 %	0.77 %
Butner	18	8,397	198,478	8,397	100.00 %	4.23 %
Cajah's Mountain	45	2,722	218,526	2,722	100.00 %	1.25 %
Calabash	8	2,011	204,381	2,011	100.00 %	0.98 %
Calypso	9	327	202,791	327	100.00 %	0.16 %
Cameron	21	244	217,791	244	100.00 %	0.11 %

Municipality - District Report

District Plan: SBR22-12

Municipality	District	Total Muni Population	Total District Population	Muni Pop in District	Percent of Muni Pop in District	Percent of District Pop in Muni
Candor	21	813	217,791	0	0.00 %	0.00 %
	29	813	218,867	813	100.00 %	0.37 %
Canton	47	4,422	209,958	4,422	100.00 %	2.11 %
Cape Carteret	1	2,224	199,750	2,224	100.00 %	1.11 %
Carolina Beach	7	6,564	208,637	6,564	100.00 %	3.15 %
Carolina Shores	8	4,588	204,381	4,588	100.00 %	2.24 %
Carrboro	23	21,295	210,529	21,295	100.00 %	10.11 %
Carthage	21	2,775	217,791	2,775	100.00 %	1.27 %
Cary	15	174,721	198,416	33,852	19.37 %	17.06 %
	16	174,721	198,364	128,099	73.32 %	64.58 %
	17	174,721	198,370	9,061	5.19 %	4.57 %
	20	174,721	199,272	3,709	2.12 %	1.86 %
Casar	44	305	203,043	305	100.00 %	0.15 %
Castalia	11	264	206,121	264	100.00 %	0.13 %
Caswell Beach	8	395	204,381	395	100.00 %	0.19 %
Catawba	45	702	218,526	702	100.00 %	0.32 %
Cedar Point	1	1,764	199,750	1,764	100.00 %	0.88 %
Cedar Rock	45	301	218,526	301	100.00 %	0.14 %
Cerro Gordo	8	131	204,381	131	100.00 %	0.06 %
Chadbourn	8	1,574	204,381	1,574	100.00 %	0.77 %
Chapel Hill	20	61,960	199,272	2,906	4.69 %	1.46 %
	23	61,960	210,529	59,054	95.31 %	28.05 %
Charlotte	38	874,579	216,250	211,216	24.15 %	97.67 %
	39	874,579	217,710	197,245	22.55 %	90.60 %
	40	874,579	218,745	165,897	18.97 %	75.84 %
	41	874,579	216,976	114,003	13.04 %	52.54 %
	42	874,579	217,131	186,218	21.29 %	85.76 %
Cherryville	44	6,078	203,043	6,078	100.00 %	2.99 %
Chimney Rock Village	48	140	200,053	140	100.00 %	0.07 %
China Grove	33	4,434	209,379	4,434	100.00 %	2.12 %
Chocowinity	2	722	200,494	722	100.00 %	0.36 %
Claremont	45	1,692	218,526	1,692	100.00 %	0.77 %
Clarkton	9	614	202,791	614	100.00 %	0.30 %
Clayton	10	26,307	215,999	26,307	100.00 %	12.18 %
	14	26,307	198,391	0	0.00 %	0.00 %
Clemmons	31	21,163	218,910	21,163	100.00 %	9.67 %
Cleveland	33	846	209,379	846	100.00 %	0.40 %
Clinton	9	8,383	202,791	8,383	100.00 %	4.13 %
Clyde	47	1,368	209,958	1,368	100.00 %	0.65 %
Coats	12	2,155	200,794	2,155	100.00 %	1.07 %
Cofield	3	267	198,430	267	100.00 %	0.13 %
Colerain	3	217	198,430	217	100.00 %	0.11 %

Municipality - District Report

District Plan: SBR22-12

Municipality	District	Total Muni Population	Total District Population	Muni Pop in District	Percent of Muni Pop in District	Percent of District Pop in Muni
Columbia	3	610	198,430	610	100.00 %	0.31 %
Columbus	48	1,060	200,053	1,060	100.00 %	0.53 %
Como	3	67	198,430	67	100.00 %	0.03 %
Concord	34	105,240	217,563	105,240	100.00 %	48.37 %
Conetoe	5	198	219,143	198	100.00 %	0.09 %
Connelly Springs	46	1,529	200,646	1,529	100.00 %	0.76 %
Conover	45	8,421	218,526	8,421	100.00 %	3.85 %
Conway	3	752	198,430	752	100.00 %	0.38 %
Cooleemee	30	940	211,642	940	100.00 %	0.44 %
Cornelius	37	31,412	215,363	18,991	60.46 %	8.82 %
	41	31,412	216,976	12,421	39.54 %	5.72 %
Cove City	2	378	200,494	378	100.00 %	0.19 %
Cramerton	43	5,296	211,229	5,296	100.00 %	2.51 %
Creedmoor	18	4,866	198,478	4,866	100.00 %	2.45 %
Creswell	1	207	199,750	207	100.00 %	0.10 %
Crossnore	47	143	209,958	143	100.00 %	0.07 %
Dallas	43	5,927	211,229	5,927	100.00 %	2.81 %
Danbury	36	189	218,292	189	100.00 %	0.09 %
Davidson	37	15,106	215,363	378	2.50 %	0.18 %
	41	15,106	216,976	14,728	97.50 %	6.79 %
Dellview	44	6	203,043	6	100.00 %	0.00 %
Denton	30	1,494	211,642	1,494	100.00 %	0.71 %
Dillsboro	50	213	213,909	213	100.00 %	0.10 %
Dobbins Heights	29	687	218,867	687	100.00 %	0.31 %
Dobson	36	1,462	218,292	1,462	100.00 %	0.67 %
Dortches	11	1,082	206,121	1,082	100.00 %	0.52 %
Dover	2	349	200,494	349	100.00 %	0.17 %
Drexel	46	1,760	200,646	1,760	100.00 %	0.88 %
Dublin	9	267	202,791	267	100.00 %	0.13 %
Duck	1	742	199,750	742	100.00 %	0.37 %
Dunn	12	8,446	200,794	8,446	100.00 %	4.21 %
Durham	13	283,506	198,383	269	0.09 %	0.14 %
	16	283,506	198,364	0	0.00 %	0.00 %
	20	283,506	199,272	115,188	40.63 %	57.80 %
	22	283,506	201,846	167,905	59.22 %	83.18 %
	23	283,506	210,529	144	0.05 %	0.07 %
Earl	44	198	203,043	198	100.00 %	0.10 %
East Arcadia	9	418	202,791	418	100.00 %	0.21 %
East Bend	31	634	218,910	634	100.00 %	0.29 %
East Laurinburg	24	234	202,786	234	100.00 %	0.12 %
Eastover	19	3,656	216,664	3,656	100.00 %	1.69 %
East Spencer	33	1,567	209,379	1,567	100.00 %	0.75 %

Municipality - District Report

District Plan: SBR22-12

Municipality	District	Total Muni Population	Total District Population	Muni Pop in District	Percent of Muni Pop in District	Percent of District Pop in Muni
Eden	26	15,421	209,027	15,421	100.00 %	7.38 %
Edenton	1	4,460	199,750	4,460	100.00 %	2.23 %
Elizabeth City	1	18,631	199,750	18,593	99.80 %	9.31 %
	3	18,631	198,430	38	0.20 %	0.02 %
Elizabethtown	9	3,296	202,791	3,296	100.00 %	1.63 %
Elkin	36	4,122	218,292	4,122	100.00 %	1.89 %
Elk Park	47	542	209,958	542	100.00 %	0.26 %
Ellenboro	48	723	200,053	723	100.00 %	0.36 %
Ellerbe	29	864	218,867	864	100.00 %	0.39 %
Elm City	4	1,218	216,568	1,218	100.00 %	0.56 %
	11	1,218	206,121	0	0.00 %	0.00 %
Elon	25	11,336	217,130	11,336	100.00 %	5.22 %
Emerald Isle	1	3,847	199,750	3,847	100.00 %	1.93 %
Enfield	3	1,865	198,430	1,865	100.00 %	0.94 %
Erwin	12	4,542	200,794	4,542	100.00 %	2.26 %
Eureka	4	214	216,568	214	100.00 %	0.10 %
Everetts	3	150	198,430	150	100.00 %	0.08 %
Fair Bluff	8	709	204,381	709	100.00 %	0.35 %
Fairmont	24	2,191	202,786	2,191	100.00 %	1.08 %
Fairview	35	3,456	216,849	3,456	100.00 %	1.59 %
Faison	9	784	202,791	784	100.00 %	0.39 %
Faith	33	819	209,379	819	100.00 %	0.39 %
Falcon	9	324	202,791	0	0.00 %	0.00 %
	19	324	216,664	324	100.00 %	0.15 %
Falkland	5	47	219,143	47	100.00 %	0.02 %
Fallston	44	627	203,043	627	100.00 %	0.31 %
Farmville	5	4,461	219,143	4,461	100.00 %	2.04 %
Fayetteville	19	208,501	216,664	110,573	53.03 %	51.03 %
	21	208,501	217,791	97,928	46.97 %	44.96 %
Flat Rock	48	3,486	200,053	3,486	100.00 %	1.74 %
Fletcher	48	7,987	200,053	7,987	100.00 %	3.99 %
Fontana Dam	50	13	213,909	13	100.00 %	0.01 %
Forest City	48	7,377	200,053	7,377	100.00 %	3.69 %
Forest Hills	50	303	213,909	303	100.00 %	0.14 %
Fountain	5	385	219,143	385	100.00 %	0.18 %
Four Oaks	10	2,158	215,999	2,158	100.00 %	1.00 %
Foxfire	21	1,288	217,791	1,288	100.00 %	0.59 %
Franklin	50	4,175	213,909	4,175	100.00 %	1.95 %
Franklinton	11	2,456	206,121	2,456	100.00 %	1.19 %
Franklinville	25	1,197	217,130	1,197	100.00 %	0.55 %
Fremont	4	1,196	216,568	1,196	100.00 %	0.55 %

Municipality - District Report

District Plan: SBR22-12

Municipality	District	Total Muni Population	Total District Population	Muni Pop in District	Percent of Muni Pop in District	Percent of District Pop in Muni
Fuquay-Varina	12	34,152	200,794	0	0.00 %	0.00 %
	15	34,152	198,416	30	0.09 %	0.02 %
	17	34,152	198,370	34,122	99.91 %	17.20 %
Gamewell	45	3,702	218,526	65	1.76 %	0.03 %
	47	3,702	209,958	3,637	98.24 %	1.73 %
Garland	9	595	202,791	595	100.00 %	0.29 %
Garner	14	31,159	198,391	24,703	79.28 %	12.45 %
	15	31,159	198,416	2,754	8.84 %	1.39 %
	17	31,159	198,370	3,702	11.88 %	1.87 %
Garysburg	3	904	198,430	904	100.00 %	0.46 %
Gaston	3	1,008	198,430	1,008	100.00 %	0.51 %
Gastonia	43	80,411	211,229	80,411	100.00 %	38.07 %
	44	80,411	203,043	0	0.00 %	0.00 %
Gatesville	3	267	198,430	267	100.00 %	0.13 %
Gibson	24	449	202,786	449	100.00 %	0.22 %
Gibsonville	25	8,920	217,130	4,278	47.96 %	1.97 %
	26	8,920	209,027	3,533	39.61 %	1.69 %
	28	8,920	209,525	1,109	12.43 %	0.53 %
Glen Alpine	46	1,529	200,646	1,529	100.00 %	0.76 %
Godwin	19	128	216,664	128	100.00 %	0.06 %
Goldsboro	4	33,657	216,568	33,657	100.00 %	15.54 %
Goldston	20	234	199,272	234	100.00 %	0.12 %
Graham	25	17,157	217,130	17,157	100.00 %	7.90 %
Grandfather Village	47	95	209,958	95	100.00 %	0.05 %
Granite Falls	45	4,965	218,526	4,965	100.00 %	2.27 %
Granite Quarry	33	2,984	209,379	2,984	100.00 %	1.43 %
Grantsboro	1	692	199,750	692	100.00 %	0.35 %
Greenevers	9	567	202,791	567	100.00 %	0.28 %
Green Level	25	3,152	217,130	3,152	100.00 %	1.45 %
Greensboro	26	299,035	209,027	83,444	27.90 %	39.92 %
	27	299,035	213,843	160,174	53.56 %	74.90 %
	28	299,035	209,525	55,417	18.53 %	26.45 %
Greenville	5	87,521	219,143	87,521	100.00 %	39.94 %
Grifton	2	2,448	200,494	147	6.00 %	0.07 %
	5	2,448	219,143	2,301	94.00 %	1.05 %
Grimesland	5	386	219,143	386	100.00 %	0.18 %
Grover	44	802	203,043	802	100.00 %	0.39 %
Halifax	3	170	198,430	170	100.00 %	0.09 %
Hamilton	3	306	198,430	306	100.00 %	0.15 %
Hamlet	29	6,025	218,867	6,025	100.00 %	2.75 %
Harmony	37	543	215,363	543	100.00 %	0.25 %
Harrells	9	160	202,791	160	100.00 %	0.08 %

Municipality - District Report

District Plan: SBR22-12

Municipality	District	Total Muni Population	Total District Population	Muni Pop in District	Percent of Muni Pop in District	Percent of District Pop in Muni
Harrellsville	3	85	198,430	85	100.00 %	0.04 %
Harrisburg	34	18,967	217,563	18,967	100.00 %	8.72 %
Hassell	3	49	198,430	49	100.00 %	0.02 %
Havelock	2	16,621	200,494	16,621	100.00 %	8.29 %
Haw River	25	2,252	217,130	2,252	100.00 %	1.04 %
Hayesville	50	461	213,909	461	100.00 %	0.22 %
Hemby Bridge	35	1,614	216,849	1,614	100.00 %	0.74 %
Henderson	11	15,060	206,121	15,060	100.00 %	7.31 %
Hendersonville	48	15,137	200,053	15,137	100.00 %	7.57 %
Hertford	1	1,934	199,750	1,934	100.00 %	0.97 %
Hickory	45	43,490	218,526	43,411	99.82 %	19.87 %
	46	43,490	200,646	79	0.18 %	0.04 %
Highlands	50	1,072	213,909	1,072	100.00 %	0.50 %
High Point	27	114,059	213,843	12,155	10.66 %	5.68 %
	28	114,059	209,525	95,166	83.44 %	45.42 %
	29	114,059	218,867	8	0.01 %	0.00 %
	30	114,059	211,642	6,646	5.83 %	3.14 %
	32	114,059	200,894	84	0.07 %	0.04 %
High Shoals	43	595	211,229	595	100.00 %	0.28 %
	44	595	203,043	0	0.00 %	0.00 %
Hildebran	46	1,679	200,646	1,679	100.00 %	0.84 %
Hillsborough	23	9,660	210,529	9,660	100.00 %	4.59 %
Hobgood	3	268	198,430	268	100.00 %	0.14 %
Hoffman	29	418	218,867	418	100.00 %	0.19 %
Holden Beach	8	921	204,381	921	100.00 %	0.45 %
Holly Ridge	6	4,171	204,576	4,171	100.00 %	2.04 %
Holly Springs	17	41,239	198,370	41,239	100.00 %	20.79 %
Hookerton	4	413	216,568	413	100.00 %	0.19 %
Hope Mills	19	17,808	216,664	17,808	100.00 %	8.22 %
Hot Springs	47	520	209,958	520	100.00 %	0.25 %
Hudson	45	3,780	218,526	3,780	100.00 %	1.73 %
Huntersville	37	61,376	215,363	9,667	15.75 %	4.49 %
	41	61,376	216,976	51,709	84.25 %	23.83 %
Indian Beach	1	223	199,750	223	100.00 %	0.11 %
Indian Trail	35	39,997	216,849	39,997	100.00 %	18.44 %
Jackson	3	430	198,430	430	100.00 %	0.22 %
Jacksonville	6	72,723	204,576	72,723	100.00 %	35.55 %
Jamestown	28	3,668	209,525	3,668	100.00 %	1.75 %
Jamesville	3	424	198,430	424	100.00 %	0.21 %
Jefferson	47	1,622	209,958	1,622	100.00 %	0.77 %
Jonesville	31	2,308	218,910	2,308	100.00 %	1.05 %

Municipality - District Report

District Plan: SBR22-12

Municipality	District	Total Muni Population	Total District Population	Muni Pop in District	Percent of Muni Pop in District	Percent of District Pop in Muni
Kannapolis	33	53,114	209,379	10,268	19.33 %	4.90 %
	34	53,114	217,563	42,846	80.67 %	19.69 %
Kelford	3	203	198,430	203	100.00 %	0.10 %
Kenansville	9	770	202,791	770	100.00 %	0.38 %
Kenly	4	1,491	216,568	198	13.28 %	0.09 %
	10	1,491	215,999	1,293	86.72 %	0.60 %
Kernersville	27	26,449	213,843	502	1.90 %	0.23 %
	32	26,449	200,894	25,947	98.10 %	12.92 %
Kill Devil Hills	1	7,656	199,750	7,656	100.00 %	3.83 %
King	32	7,197	200,894	591	8.21 %	0.29 %
	36	7,197	218,292	6,606	91.79 %	3.03 %
Kings Mountain	43	11,142	211,229	1,110	9.96 %	0.53 %
	44	11,142	203,043	10,032	90.04 %	4.94 %
Kingstown	44	656	203,043	656	100.00 %	0.32 %
Kinston	2	19,900	200,494	19,900	100.00 %	9.93 %
Kittrell	11	132	206,121	132	100.00 %	0.06 %
Kitty Hawk	1	3,689	199,750	3,689	100.00 %	1.85 %
Knightdale	14	19,435	198,391	19,435	100.00 %	9.80 %
Kure Beach	7	2,191	208,637	2,191	100.00 %	1.05 %
La Grange	2	2,595	200,494	2,595	100.00 %	1.29 %
Lake Lure	48	1,365	200,053	1,365	100.00 %	0.68 %
Lake Park	35	3,269	216,849	3,269	100.00 %	1.51 %
Lake Santeetlah	50	38	213,909	38	100.00 %	0.02 %
Lake Waccamaw	8	1,296	204,381	1,296	100.00 %	0.63 %
Landis	33	3,690	209,379	3,690	100.00 %	1.76 %
Lansing	47	126	209,958	126	100.00 %	0.06 %
Lasker	3	64	198,430	64	100.00 %	0.03 %
Lattimore	44	406	203,043	406	100.00 %	0.20 %
Laurel Park	48	2,250	200,053	2,250	100.00 %	1.12 %
Laurinburg	24	14,978	202,786	14,978	100.00 %	7.39 %
Lawndale	44	570	203,043	570	100.00 %	0.28 %
Leggett	5	37	219,143	37	100.00 %	0.02 %
Leland	8	22,908	204,381	22,908	100.00 %	11.21 %
Lenoir	45	18,352	218,526	13,830	75.36 %	6.33 %
	47	18,352	209,958	4,522	24.64 %	2.15 %
Lewiston Woodville	3	426	198,430	426	100.00 %	0.21 %
Lewisville	31	13,381	218,910	13,381	100.00 %	6.11 %
Lexington	30	19,632	211,642	19,632	100.00 %	9.28 %
Liberty	25	2,655	217,130	2,655	100.00 %	1.22 %
Lilesville	29	395	218,867	395	100.00 %	0.18 %
Lillington	12	4,735	200,794	4,735	100.00 %	2.36 %
Lincolnton	44	11,091	203,043	11,091	100.00 %	5.46 %

Municipality - District Report

District Plan: SBR22-12

Municipality	District	Total Muni Population	Total District Population	Muni Pop in District	Percent of Muni Pop in District	Percent of District Pop in Muni
Linden	19	136	216,664	136	100.00 %	0.06 %
Littleton	3	559	198,430	559	100.00 %	0.28 %
Locust	33	4,537	209,379	3,996	88.08 %	1.91 %
	34	4,537	217,563	423	9.32 %	0.19 %
	35	4,537	216,849	118	2.60 %	0.05 %
Long View	45	5,088	218,526	4,353	85.55 %	1.99 %
	46	5,088	200,646	735	14.45 %	0.37 %
Louisburg	11	3,064	206,121	3,064	100.00 %	1.49 %
Love Valley	37	154	215,363	154	100.00 %	0.07 %
Lowell	43	3,654	211,229	3,654	100.00 %	1.73 %
Lucama	4	1,036	216,568	1,036	100.00 %	0.48 %
Lumber Bridge	24	82	202,786	82	100.00 %	0.04 %
Lumberton	24	19,025	202,786	19,025	100.00 %	9.38 %
McAdenville	43	890	211,229	890	100.00 %	0.42 %
Macclesfield	5	413	219,143	413	100.00 %	0.19 %
McDonald	24	94	202,786	94	100.00 %	0.05 %
McFarlan	29	94	218,867	94	100.00 %	0.04 %
Macon	3	110	198,430	110	100.00 %	0.06 %
Madison	26	2,129	209,027	2,129	100.00 %	1.02 %
Maggie Valley	50	1,687	213,909	1,687	100.00 %	0.79 %
Magnolia	9	831	202,791	831	100.00 %	0.41 %
Maiden	44	3,736	203,043	0	0.00 %	0.00 %
	45	3,736	218,526	3,736	100.00 %	1.71 %
Manteo	1	1,600	199,750	1,600	100.00 %	0.80 %
Marietta	24	111	202,786	111	100.00 %	0.05 %
Marion	46	7,717	200,646	7,717	100.00 %	3.85 %
Marshall	47	777	209,958	777	100.00 %	0.37 %
Mars Hill	47	2,007	209,958	2,007	100.00 %	0.96 %
Marshville	29	2,522	218,867	2,522	100.00 %	1.15 %
Marvin	35	6,358	216,849	6,358	100.00 %	2.93 %
Matthews	40	29,435	218,745	10,695	36.33 %	4.89 %
	42	29,435	217,131	18,740	63.67 %	8.63 %
Maxton	24	2,110	202,786	2,110	100.00 %	1.04 %
Mayodan	26	2,418	209,027	2,418	100.00 %	1.16 %
Maysville	9	818	202,791	818	100.00 %	0.40 %
Mebane	23	17,797	210,529	3,171	17.82 %	1.51 %
	25	17,797	217,130	14,626	82.18 %	6.74 %
Mesic	1	144	199,750	144	100.00 %	0.07 %
Micro	10	458	215,999	458	100.00 %	0.21 %
Middleburg	11	101	206,121	101	100.00 %	0.05 %
Middlesex	11	912	206,121	912	100.00 %	0.44 %

Municipality - District Report

District Plan: SBR22-12

Municipality	District	Total Muni Population	Total District Population	Muni Pop in District	Percent of Muni Pop in District	Percent of District Pop in Muni
Midland	34	4,684	217,563	4	0.09 %	0.00 %
	35	4,684	216,849	4,680	99.91 %	2.16 %
	40	4,684	218,745	0	0.00 %	0.00 %
Midway	30	4,742	211,642	4,742	100.00 %	2.24 %
Mills River	48	7,078	200,053	7,078	100.00 %	3.54 %
Milton	23	155	210,529	155	100.00 %	0.07 %
Mineral Springs	35	3,159	216,849	3,159	100.00 %	1.46 %
Minnesott Beach	1	530	199,750	530	100.00 %	0.27 %
Mint Hill	35	26,450	216,849	6	0.02 %	0.00 %
	40	26,450	218,745	26,444	99.98 %	12.09 %
Misenheimer	33	650	209,379	650	100.00 %	0.31 %
Mocksville	30	5,900	211,642	5,900	100.00 %	2.79 %
Momeyer	11	277	206,121	277	100.00 %	0.13 %
Monroe	29	34,562	218,867	225	0.65 %	0.10 %
	35	34,562	216,849	34,337	99.35 %	15.83 %
Montreat	46	901	200,646	901	100.00 %	0.45 %
Mooresboro	44	293	203,043	293	100.00 %	0.14 %
Mooresville	37	50,193	215,363	50,193	100.00 %	23.31 %
Morehead City	1	9,556	199,750	9,556	100.00 %	4.78 %
Morganton	46	17,474	200,646	17,474	100.00 %	8.71 %
Morrisville	16	29,630	198,364	29,423	99.30 %	14.83 %
	20	29,630	199,272	207	0.70 %	0.10 %
Morven	29	329	218,867	329	100.00 %	0.15 %
Mount Airy	36	10,676	218,292	10,676	100.00 %	4.89 %
Mount Gilead	29	1,171	218,867	1,171	100.00 %	0.54 %
Mount Holly	43	17,703	211,229	17,703	100.00 %	8.38 %
Mount Olive	4	4,198	216,568	4,193	99.88 %	1.94 %
	9	4,198	202,791	5	0.12 %	0.00 %
Mount Pleasant	34	1,671	217,563	1,671	100.00 %	0.77 %
Murfreesboro	3	2,619	198,430	2,619	100.00 %	1.32 %
Murphy	50	1,608	213,909	1,608	100.00 %	0.75 %
Nags Head	1	3,168	199,750	3,168	100.00 %	1.59 %
Nashville	11	5,632	206,121	5,632	100.00 %	2.73 %
Navassa	8	1,367	204,381	1,367	100.00 %	0.67 %
New Bern	2	31,291	200,494	31,291	100.00 %	15.61 %
Newland	47	715	209,958	715	100.00 %	0.34 %
New London	33	607	209,379	607	100.00 %	0.29 %
Newport	1	4,364	199,750	4,364	100.00 %	2.18 %
Newton	45	13,148	218,526	13,148	100.00 %	6.02 %
Newton Grove	9	585	202,791	585	100.00 %	0.29 %
Norlina	3	920	198,430	920	100.00 %	0.46 %
Norman	29	100	218,867	100	100.00 %	0.05 %

Municipality - District Report

District Plan: SBR22-12

Municipality	District	Total Muni Population	Total District Population	Muni Pop in District	Percent of Muni Pop in District	Percent of District Pop in Muni
North Topsail Beach	6	1,005	204,576	1,005	100.00 %	0.49 %
Northwest	8	703	204,381	703	100.00 %	0.34 %
North Wilkesboro	36	4,382	218,292	4,382	100.00 %	2.01 %
Norwood	33	2,367	209,379	2,367	100.00 %	1.13 %
Oakboro	33	2,128	209,379	2,128	100.00 %	1.02 %
Oak City	3	266	198,430	266	100.00 %	0.13 %
Oak Island	8	8,396	204,381	8,396	100.00 %	4.11 %
Oak Ridge	27	7,474	213,843	7,474	100.00 %	3.50 %
Ocean Isle Beach	8	867	204,381	867	100.00 %	0.42 %
Old Fort	46	811	200,646	811	100.00 %	0.40 %
Oriental	1	880	199,750	880	100.00 %	0.44 %
Orrum	24	59	202,786	59	100.00 %	0.03 %
Ossipee	25	536	217,130	536	100.00 %	0.25 %
Oxford	18	8,628	198,478	8,628	100.00 %	4.35 %
Pantego	2	164	200,494	164	100.00 %	0.08 %
Parkton	24	504	202,786	504	100.00 %	0.25 %
Parmele	3	243	198,430	243	100.00 %	0.12 %
Patterson Springs	44	571	203,043	571	100.00 %	0.28 %
Peachland	29	390	218,867	390	100.00 %	0.18 %
Peletier	1	769	199,750	769	100.00 %	0.38 %
Pembroke	24	2,823	202,786	2,823	100.00 %	1.39 %
Pikeville	4	712	216,568	712	100.00 %	0.33 %
Pilot Mountain	36	1,440	218,292	1,440	100.00 %	0.66 %
Pinebluff	21	1,473	217,791	1,473	100.00 %	0.68 %
Pinehurst	21	17,581	217,791	17,581	100.00 %	8.07 %
Pine Knoll Shores	1	1,388	199,750	1,388	100.00 %	0.69 %
Pine Level	10	2,046	215,999	2,046	100.00 %	0.95 %
Pinetops	5	1,200	219,143	1,200	100.00 %	0.55 %
Pineville	39	10,602	217,710	3,621	34.15 %	1.66 %
	42	10,602	217,131	6,981	65.85 %	3.22 %
Pink Hill	2	451	200,494	451	100.00 %	0.22 %
Pittsboro	20	4,537	199,272	4,537	100.00 %	2.28 %
Pleasant Garden	28	5,000	209,525	5,000	100.00 %	2.39 %
Plymouth	1	3,320	199,750	3,320	100.00 %	1.66 %
Polkton	29	2,250	218,867	2,250	100.00 %	1.03 %
Polkville	44	516	203,043	516	100.00 %	0.25 %
Pollocksville	9	268	202,791	268	100.00 %	0.13 %
Powellsville	3	189	198,430	189	100.00 %	0.10 %
Princeton	10	1,315	215,999	1,315	100.00 %	0.61 %
Princeville	5	1,254	219,143	1,254	100.00 %	0.57 %
Proctorville	24	121	202,786	121	100.00 %	0.06 %
Raeford	24	4,559	202,786	4,559	100.00 %	2.25 %

Municipality - District Report

District Plan: SBR22-12

Municipality	District	Total Muni Population	Total District Population	Muni Pop in District	Percent of Muni Pop in District	Percent of District Pop in Muni
Raleigh	13	467,665	198,383	177,965	38.05 %	89.71 %
	14	467,665	198,391	87,185	18.64 %	43.95 %
	15	467,665	198,416	139,357	29.80 %	70.23 %
	16	467,665	198,364	20,224	4.32 %	10.20 %
	18	467,665	198,478	41,375	8.85 %	20.85 %
	20	467,665	199,272	233	0.05 %	0.12 %
	22	467,665	201,846	1,326	0.28 %	0.66 %
Ramseur	25	1,774	217,130	1,774	100.00 %	0.82 %
Randleman	25	4,595	217,130	4,595	100.00 %	2.12 %
Ranlo	43	4,511	211,229	4,511	100.00 %	2.14 %
Raynham	24	60	202,786	60	100.00 %	0.03 %
Red Cross	33	762	209,379	762	100.00 %	0.36 %
Red Oak	11	3,342	206,121	3,342	100.00 %	1.62 %
Red Springs	24	3,087	202,786	3,087	100.00 %	1.52 %
Reidsville	26	14,583	209,027	14,583	100.00 %	6.98 %
Rennert	24	275	202,786	275	100.00 %	0.14 %
Rhodhiss	45	997	218,526	358	35.91 %	0.16 %
	46	997	200,646	639	64.09 %	0.32 %
Richfield	33	582	209,379	582	100.00 %	0.28 %
Richlands	6	2,287	204,576	2,287	100.00 %	1.12 %
Rich Square	3	894	198,430	894	100.00 %	0.45 %
River Bend	2	2,902	200,494	2,902	100.00 %	1.45 %
Roanoke Rapids	3	15,229	198,430	15,229	100.00 %	7.67 %
Robbins	21	1,168	217,791	1,168	100.00 %	0.54 %
Robbinsville	50	597	213,909	597	100.00 %	0.28 %
Robersonville	3	1,269	198,430	1,269	100.00 %	0.64 %
Rockingham	29	9,243	218,867	9,243	100.00 %	4.22 %
Rockwell	33	2,302	209,379	2,302	100.00 %	1.10 %
Rocky Mount	5	54,341	219,143	15,414	28.37 %	7.03 %
	11	54,341	206,121	38,927	71.63 %	18.89 %
Rolesville	18	9,475	198,478	9,475	100.00 %	4.77 %
Ronda	36	438	218,292	438	100.00 %	0.20 %
Roper	1	485	199,750	485	100.00 %	0.24 %
Roseboro	9	1,163	202,791	1,163	100.00 %	0.57 %
Rose Hill	9	1,371	202,791	1,371	100.00 %	0.68 %
Rosman	50	701	213,909	701	100.00 %	0.33 %
Rowland	24	885	202,786	885	100.00 %	0.44 %
Roxboro	23	8,134	210,529	8,134	100.00 %	3.86 %
Roxobel	3	187	198,430	187	100.00 %	0.09 %
Rural Hall	32	3,351	200,894	3,351	100.00 %	1.67 %
Ruth	48	347	200,053	347	100.00 %	0.17 %

Municipality - District Report

District Plan: SBR22-12

Municipality	District	Total Muni Population	Total District Population	Muni Pop in District	Percent of Muni Pop in District	Percent of District Pop in Muni
Rutherford College	45	1,226	218,526	0	0.00 %	0.00 %
	46	1,226	200,646	1,226	100.00 %	0.61 %
Rutherfordton	48	3,640	200,053	3,640	100.00 %	1.82 %
St. Helena	9	417	202,791	417	100.00 %	0.21 %
St. James	8	6,529	204,381	6,529	100.00 %	3.19 %
St. Pauls	24	2,045	202,786	2,045	100.00 %	1.01 %
Salemburg	9	457	202,791	457	100.00 %	0.23 %
Salisbury	33	35,540	209,379	35,540	100.00 %	16.97 %
Saluda	48	631	200,053	631	100.00 %	0.32 %
Sandy Creek	8	248	204,381	248	100.00 %	0.12 %
Sandyfield	8	430	204,381	430	100.00 %	0.21 %
Sanford	12	30,261	200,794	30,261	100.00 %	15.07 %
Saratoga	4	353	216,568	353	100.00 %	0.16 %
Sawmills	45	5,020	218,526	5,020	100.00 %	2.30 %
Scotland Neck	3	1,640	198,430	1,640	100.00 %	0.83 %
Seaboard	3	542	198,430	542	100.00 %	0.27 %
Seagrove	29	235	218,867	235	100.00 %	0.11 %
Sedalia	26	676	209,027	676	100.00 %	0.32 %
Selma	10	6,317	215,999	6,317	100.00 %	2.92 %
Seven Devils	47	313	209,958	313	100.00 %	0.15 %
Seven Springs	4	55	216,568	55	100.00 %	0.03 %
Severn	3	191	198,430	191	100.00 %	0.10 %
Shallotte	8	4,185	204,381	4,185	100.00 %	2.05 %
Sharpsburg	4	1,697	216,568	421	24.81 %	0.19 %
	5	1,697	219,143	215	12.67 %	0.10 %
	11	1,697	206,121	1,061	62.52 %	0.51 %
Shelby	44	21,918	203,043	21,918	100.00 %	10.79 %
Siler City	20	7,702	199,272	7,702	100.00 %	3.87 %
Simpson	5	390	219,143	390	100.00 %	0.18 %
Sims	4	275	216,568	275	100.00 %	0.13 %
Smithfield	10	11,292	215,999	11,292	100.00 %	5.23 %
Snow Hill	4	1,481	216,568	1,481	100.00 %	0.68 %
Southern Pines	21	15,545	217,791	15,545	100.00 %	7.14 %
Southern Shores	1	3,090	199,750	3,090	100.00 %	1.55 %
Southport	8	3,971	204,381	3,971	100.00 %	1.94 %
Sparta	47	1,834	209,958	1,834	100.00 %	0.87 %
Speed	5	63	219,143	63	100.00 %	0.03 %
Spencer	33	3,308	209,379	3,308	100.00 %	1.58 %
Spencer Mountain	43	0	211,229	0	0.00 %	0.00 %
Spindale	48	4,225	200,053	4,225	100.00 %	2.11 %
Spring Hope	11	1,309	206,121	1,309	100.00 %	0.64 %
Spring Lake	21	11,660	217,791	11,660	100.00 %	5.35 %

Municipality - District Report

District Plan: SBR22-12

Municipality	District	Total Muni Population	Total District Population	Muni Pop in District	Percent of Muni Pop in District	Percent of District Pop in Muni
Spruce Pine	47	2,194	209,958	2,194	100.00 %	1.04 %
Staley	25	397	217,130	397	100.00 %	0.18 %
Stallings	35	16,112	216,849	15,728	97.62 %	7.25 %
	40	16,112	218,745	373	2.32 %	0.17 %
	42	16,112	217,131	11	0.07 %	0.01 %
Stanfield	33	1,585	209,379	1,585	100.00 %	0.76 %
Stanley	43	3,963	211,229	3,963	100.00 %	1.88 %
Stantonsburg	4	762	216,568	762	100.00 %	0.35 %
Star	29	806	218,867	806	100.00 %	0.37 %
Statesville	37	28,419	215,363	28,419	100.00 %	13.20 %
Stedman	19	1,277	216,664	1,277	100.00 %	0.59 %
Stem	18	960	198,478	960	100.00 %	0.48 %
Stokesdale	27	5,924	213,843	5,924	100.00 %	2.77 %
Stoneville	26	1,308	209,027	1,308	100.00 %	0.63 %
Stonewall	1	214	199,750	214	100.00 %	0.11 %
Stovall	18	324	198,478	324	100.00 %	0.16 %
Sugar Mountain	47	371	209,958	371	100.00 %	0.18 %
Summerfield	27	10,951	213,843	10,951	100.00 %	5.12 %
Sunset Beach	8	4,175	204,381	4,175	100.00 %	2.04 %
Surf City	6	3,867	204,576	334	8.64 %	0.16 %
	9	3,867	202,791	3,533	91.36 %	1.74 %
Swansboro	6	3,744	204,576	3,744	100.00 %	1.83 %
Swepsonville	25	2,445	217,130	2,445	100.00 %	1.13 %
Sylva	50	2,578	213,909	2,578	100.00 %	1.21 %
Tabor City	8	3,781	204,381	3,781	100.00 %	1.85 %
Tarboro	5	10,721	219,143	10,721	100.00 %	4.89 %
Tar Heel	9	90	202,791	90	100.00 %	0.04 %
Taylorsville	36	2,320	218,292	2,320	100.00 %	1.06 %
Taylortown	21	634	217,791	634	100.00 %	0.29 %
Teachey	9	448	202,791	448	100.00 %	0.22 %
Thomasville	29	27,183	218,867	521	1.92 %	0.24 %
	30	27,183	211,642	26,662	98.08 %	12.60 %
Tobaccoville	32	2,578	200,894	2,578	100.00 %	1.28 %
	36	2,578	218,292	0	0.00 %	0.00 %
Topsail Beach	9	461	202,791	461	100.00 %	0.23 %
Trenton	9	238	202,791	238	100.00 %	0.12 %
Trent Woods	2	4,074	200,494	4,074	100.00 %	2.03 %
Trinity	29	7,006	218,867	7,006	100.00 %	3.20 %
Troutman	37	3,698	215,363	3,698	100.00 %	1.72 %
Troy	29	2,850	218,867	2,850	100.00 %	1.30 %
Tryon	48	1,562	200,053	1,562	100.00 %	0.78 %
Turkey	9	213	202,791	213	100.00 %	0.11 %

Municipality - District Report

District Plan: SBR22-12

Municipality	District	Total Muni Population	Total District Population	Muni Pop in District	Percent of Muni Pop in District	Percent of District Pop in Muni
Unionville	35	6,643	216,849	6,643	100.00 %	3.06 %
Valdese	46	4,689	200,646	4,689	100.00 %	2.34 %
Vanceboro	2	869	200,494	869	100.00 %	0.43 %
Vandemere	1	246	199,750	246	100.00 %	0.12 %
Varnamtown	8	525	204,381	525	100.00 %	0.26 %
Vass	21	952	217,791	952	100.00 %	0.44 %
Waco	44	310	203,043	310	100.00 %	0.15 %
Wade	19	638	216,664	638	100.00 %	0.29 %
Wadesboro	29	5,008	218,867	5,008	100.00 %	2.29 %
Wagram	24	615	202,786	615	100.00 %	0.30 %
Wake Forest	11	47,601	206,121	1,504	3.16 %	0.73 %
	18	47,601	198,478	46,097	96.84 %	23.23 %
Walkertown	32	5,692	200,894	5,692	100.00 %	2.83 %
Wallace	9	3,413	202,791	3,413	100.00 %	1.68 %
Wallburg	30	3,051	211,642	3,051	100.00 %	1.44 %
Walnut Cove	36	1,586	218,292	1,586	100.00 %	0.73 %
Walnut Creek	4	1,084	216,568	1,084	100.00 %	0.50 %
Walstonburg	4	193	216,568	193	100.00 %	0.09 %
Warrenton	3	851	198,430	851	100.00 %	0.43 %
Warsaw	9	2,733	202,791	2,733	100.00 %	1.35 %
Washington	2	9,875	200,494	9,875	100.00 %	4.93 %
Washington Park	2	392	200,494	392	100.00 %	0.20 %
Watha	9	181	202,791	181	100.00 %	0.09 %
Waxhaw	29	20,534	218,867	0	0.00 %	0.00 %
	35	20,534	216,849	20,534	100.00 %	9.47 %
Waynesville	50	10,140	213,909	10,140	100.00 %	4.74 %
Weaverville	46	4,567	200,646	3,751	82.13 %	1.87 %
	49	4,567	200,954	816	17.87 %	0.41 %
Webster	50	372	213,909	372	100.00 %	0.17 %
Weddington	35	13,181	216,849	13,176	99.96 %	6.08 %
	42	13,181	217,131	5	0.04 %	0.00 %
Weldon	3	1,444	198,430	1,444	100.00 %	0.73 %
Wendell	14	9,793	198,391	9,793	100.00 %	4.94 %
Wentworth	26	2,662	209,027	2,662	100.00 %	1.27 %
Wesley Chapel	35	8,681	216,849	8,681	100.00 %	4.00 %
West Jefferson	47	1,279	209,958	1,279	100.00 %	0.61 %
Whispering Pines	21	4,987	217,791	4,987	100.00 %	2.29 %
Whitakers	5	627	219,143	290	46.25 %	0.13 %
	11	627	206,121	337	53.75 %	0.16 %
White Lake	9	843	202,791	843	100.00 %	0.42 %
Whiteville	8	4,766	204,381	4,766	100.00 %	2.33 %
Whitsett	28	584	209,525	584	100.00 %	0.28 %

Municipality - District Report

District Plan: SBR22-12

Municipality	District	Total Muni Population	Total District Population	Muni Pop in District	Percent of Muni Pop in District	Percent of District Pop in Muni
Wilkesboro	36	3,687	218,292	3,687	100.00 %	1.69 %
Williamston	3	5,248	198,430	5,248	100.00 %	2.64 %
Wilmington	7	115,451	208,637	98,467	85.29 %	47.20 %
	8	115,451	204,381	16,984	14.71 %	8.31 %
Wilson	4	47,851	216,568	47,851	100.00 %	22.10 %
Wilson's Mills	10	2,534	215,999	2,534	100.00 %	1.17 %
Windsor	3	3,582	198,430	3,582	100.00 %	1.81 %
Winfall	1	555	199,750	555	100.00 %	0.28 %
Wingate	29	4,055	218,867	4,055	100.00 %	1.85 %
Winston-Salem	31	249,545	218,910	129,881	52.05 %	59.33 %
	32	249,545	200,894	119,664	47.95 %	59.57 %
Winterville	5	10,462	219,143	10,462	100.00 %	4.77 %
Winton	3	629	198,430	629	100.00 %	0.32 %
Woodfin	49	7,936	200,954	7,936	100.00 %	3.95 %
Woodland	3	557	198,430	557	100.00 %	0.28 %
Wrightsville Beach	7	2,473	208,637	2,473	100.00 %	1.19 %
Yadkinville	31	2,995	218,910	2,995	100.00 %	1.37 %
Yanceyville	23	1,937	210,529	1,937	100.00 %	0.92 %
Youngsville	11	2,016	206,121	2,016	100.00 %	0.98 %
Zebulon	10	6,903	215,999	0	0.00 %	0.00 %
	14	6,903	198,391	6,903	100.00 %	3.48 %
			Assigned Geography Total:	**6,017,605**		

Report display: all municipalities

Total Municipalities Statewide: 553

Fully Assigned Municipalities: 553

Partially Assigned Municipalities: 0

Fully Unassigned Municipalities: 0

Total Districts Assigned: 50

Split Municipalities: 66

Splits Involving Population: 52

Municipality by County - District Report

District Plan: SBR22-12

Municipality	District	Total Muni Population	Total District Population	Muni Pop in District	Percent of Muni Pop in District	Percent of District Pop in Muni
Aberdeen	21	8,516	217,791	8,516	100.00 %	3.91 %
Ahoskie	3	4,891	198,430	4,891	100.00 %	2.46 %
Alamance	25	988	217,130	988	100.00 %	0.46 %
Albemarle	33	16,432	209,379	16,432	100.00 %	7.85 %
Alliance	1	733	199,750	733	100.00 %	0.37 %
Andrews	50	1,667	213,909	1,667	100.00 %	0.78 %
Angier (Harnett)	12	4,709	200,794	4,709	100.00 %	2.35 %
Angier (Wake)	17	556	198,370	556	100.00 %	0.28 %
Ansonville	29	440	218,867	440	100.00 %	0.20 %
Apex	16	58,780	198,364	16,256	27.66 %	8.20 %
	17	58,780	198,370	42,524	72.34 %	21.44 %
Arapahoe	1	416	199,750	416	100.00 %	0.21 %
Archdale (Guilford)	28	380	209,525	380	100.00 %	0.18 %
Archdale (Randolph)	25	11,527	217,130	0	0.00 %	0.00 %
	29	11,527	218,867	11,527	100.00 %	5.27 %
Archer Lodge	10	4,797	215,999	4,797	100.00 %	2.22 %
Asheboro	25	27,156	217,130	1,217	4.48 %	0.56 %
	29	27,156	218,867	25,939	95.52 %	11.85 %
Asheville	46	94,589	200,646	1,387	1.47 %	0.69 %
	49	94,589	200,954	93,202	98.53 %	46.38 %
Askewville	3	184	198,430	184	100.00 %	0.09 %
Atkinson	9	296	202,791	296	100.00 %	0.15 %
Atlantic Beach	1	1,364	199,750	1,364	100.00 %	0.68 %
Aulander	3	763	198,430	763	100.00 %	0.38 %
Aurora	2	455	200,494	455	100.00 %	0.23 %
Autryville	9	167	202,791	167	100.00 %	0.08 %
Ayden	5	4,977	219,143	4,977	100.00 %	2.27 %
Badin	33	2,024	209,379	2,024	100.00 %	0.97 %
Bailey	11	568	206,121	568	100.00 %	0.28 %
Bakersville	47	450	209,958	450	100.00 %	0.21 %
Bald Head Island	8	268	204,381	268	100.00 %	0.13 %
Banner Elk	47	1,049	209,958	1,049	100.00 %	0.50 %
Bath	2	245	200,494	245	100.00 %	0.12 %
Bayboro	1	1,161	199,750	1,161	100.00 %	0.58 %
Bear Grass	3	89	198,430	89	100.00 %	0.04 %
Beaufort	1	4,464	199,750	4,464	100.00 %	2.23 %
Beech Mountain (Avery)	47	62	209,958	62	100.00 %	0.03 %
Beech Mountain (Watauga)	47	613	209,958	613	100.00 %	0.29 %
Belhaven	2	1,410	200,494	1,410	100.00 %	0.70 %
Belmont	43	15,010	211,229	15,010	100.00 %	7.11 %
Belville	8	2,406	204,381	2,406	100.00 %	1.18 %

Municipality by County - District Report

District Plan: SBR22-12

Municipality	District	Total Muni Population	Total District Population	Muni Pop in District	Percent of Muni Pop in District	Percent of District Pop in Muni
Belwood	44	857	203,043	857	100.00 %	0.42 %
Benson (Harnett)	12	0	200,794	0	0.00 %	0.00 %
Benson (Johnston)	10	3,967	215,999	3,967	100.00 %	1.84 %
Bermuda Run	30	3,120	211,642	3,120	100.00 %	1.47 %
Bessemer City	43	5,428	211,229	5,428	100.00 %	2.57 %
	44	5,428	203,043	0	0.00 %	0.00 %
Bethania	31	344	218,910	0	0.00 %	0.00 %
	32	344	200,894	344	100.00 %	0.17 %
Bethel	5	1,373	219,143	1,373	100.00 %	0.63 %
Beulaville	9	1,116	202,791	1,116	100.00 %	0.55 %
Biltmore Forest	49	1,409	200,954	1,409	100.00 %	0.70 %
Biscoe	29	1,848	218,867	1,848	100.00 %	0.84 %
Black Creek	4	692	216,568	692	100.00 %	0.32 %
Black Mountain	46	8,426	200,646	8,426	100.00 %	4.20 %
Bladenboro	9	1,648	202,791	1,648	100.00 %	0.81 %
Blowing Rock (Caldwell)	47	91	209,958	91	100.00 %	0.04 %
Blowing Rock (Watauga)	47	1,285	209,958	1,285	100.00 %	0.61 %
Boardman	8	166	204,381	166	100.00 %	0.08 %
Bogue	1	695	199,750	695	100.00 %	0.35 %
Boiling Spring Lakes	8	5,943	204,381	5,943	100.00 %	2.91 %
Boiling Springs	44	4,615	203,043	4,615	100.00 %	2.27 %
Bolivia	8	149	204,381	149	100.00 %	0.07 %
Bolton	8	519	204,381	519	100.00 %	0.25 %
Boone	47	19,092	209,958	19,092	100.00 %	9.09 %
Boonville	31	1,185	218,910	1,185	100.00 %	0.54 %
Bostic	48	355	200,053	355	100.00 %	0.18 %
Brevard	50	7,744	213,909	7,744	100.00 %	3.62 %
Bridgeton	2	349	200,494	349	100.00 %	0.17 %
Broadway (Harnett)	12	0	200,794	0	0.00 %	0.00 %
Broadway (Lee)	12	1,267	200,794	1,267	100.00 %	0.63 %
Brookford	45	442	218,526	442	100.00 %	0.20 %
Brunswick	8	973	204,381	973	100.00 %	0.48 %
Bryson City	50	1,558	213,909	1,558	100.00 %	0.73 %
Bunn	11	327	206,121	327	100.00 %	0.16 %
Burgaw	9	3,088	202,791	3,088	100.00 %	1.52 %
Burlington (Alamance)	25	55,481	217,130	55,481	100.00 %	25.55 %
Burlington (Guilford)	26	1,822	209,027	0	0.00 %	0.00 %
	28	1,822	209,525	1,822	100.00 %	0.87 %
Burnsville	47	1,614	209,958	1,614	100.00 %	0.77 %
Butner	18	8,397	198,478	8,397	100.00 %	4.23 %
Cajah's Mountain	45	2,722	218,526	2,722	100.00 %	1.25 %

Municipality by County - District Report

District Plan: SBR22-12

Municipality	District	Total Muni Population	Total District Population	Muni Pop in District	Percent of Muni Pop in District	Percent of District Pop in Muni
Calabash	8	2,011	204,381	2,011	100.00 %	0.98 %
Calypso	9	327	202,791	327	100.00 %	0.16 %
Cameron	21	244	217,791	244	100.00 %	0.11 %
Candor (Montgomery)	29	813	218,867	813	100.00 %	0.37 %
Candor (Moore)	21	0	217,791	0	0.00 %	0.00 %
Canton	47	4,422	209,958	4,422	100.00 %	2.11 %
Cape Carteret	1	2,224	199,750	2,224	100.00 %	1.11 %
Carolina Beach	7	6,564	208,637	6,564	100.00 %	3.15 %
Carolina Shores	8	4,588	204,381	4,588	100.00 %	2.24 %
Carrboro	23	21,295	210,529	21,295	100.00 %	10.11 %
Carthage	21	2,775	217,791	2,775	100.00 %	1.27 %
Cary (Chatham)	20	3,709	199,272	3,709	100.00 %	1.86 %
Cary (Wake)	15	171,012	198,416	33,852	19.80 %	17.06 %
	16	171,012	198,364	128,099	74.91 %	64.58 %
	17	171,012	198,370	9,061	5.30 %	4.57 %
Casar	44	305	203,043	305	100.00 %	0.15 %
Castalia	11	264	206,121	264	100.00 %	0.13 %
Caswell Beach	8	395	204,381	395	100.00 %	0.19 %
Catawba	45	702	218,526	702	100.00 %	0.32 %
Cedar Point	1	1,764	199,750	1,764	100.00 %	0.88 %
Cedar Rock	45	301	218,526	301	100.00 %	0.14 %
Cerro Gordo	8	131	204,381	131	100.00 %	0.06 %
Chadbourn	8	1,574	204,381	1,574	100.00 %	0.77 %
Chapel Hill (Durham)	20	2,906	199,272	2,906	100.00 %	1.46 %
Chapel Hill (Orange)	23	59,054	210,529	59,054	100.00 %	28.05 %
Charlotte	38	874,579	216,250	211,216	24.15 %	97.67 %
	39	874,579	217,710	197,245	22.55 %	90.60 %
	40	874,579	218,745	165,897	18.97 %	75.84 %
	41	874,579	216,976	114,003	13.04 %	52.54 %
	42	874,579	217,131	186,218	21.29 %	85.76 %
Cherryville	44	6,078	203,043	6,078	100.00 %	2.99 %
Chimney Rock Village	48	140	200,053	140	100.00 %	0.07 %
China Grove	33	4,434	209,379	4,434	100.00 %	2.12 %
Chocowinity	2	722	200,494	722	100.00 %	0.36 %
Claremont	45	1,692	218,526	1,692	100.00 %	0.77 %
Clarkton	9	614	202,791	614	100.00 %	0.30 %
Clayton (Johnston)	10	26,307	215,999	26,307	100.00 %	12.18 %
Clayton (Wake)	14	0	198,391	0	0.00 %	0.00 %
Clemmons	31	21,163	218,910	21,163	100.00 %	9.67 %
Cleveland	33	846	209,379	846	100.00 %	0.40 %
Clinton	9	8,383	202,791	8,383	100.00 %	4.13 %

Municipality by County - District Report

District Plan: SBR22-12

Municipality	District	Total Muni Population	Total District Population	Muni Pop in District	Percent of Muni Pop in District	Percent of District Pop in Muni
Clyde	47	1,368	209,958	1,368	100.00 %	0.65 %
Coats	12	2,155	200,794	2,155	100.00 %	1.07 %
Cofield	3	267	198,430	267	100.00 %	0.13 %
Colerain	3	217	198,430	217	100.00 %	0.11 %
Columbia	3	610	198,430	610	100.00 %	0.31 %
Columbus	48	1,060	200,053	1,060	100.00 %	0.53 %
Como	3	67	198,430	67	100.00 %	0.03 %
Concord	34	105,240	217,563	105,240	100.00 %	48.37 %
Conetoe	5	198	219,143	198	100.00 %	0.09 %
Connelly Springs	46	1,529	200,646	1,529	100.00 %	0.76 %
Conover	45	8,421	218,526	8,421	100.00 %	3.85 %
Conway	3	752	198,430	752	100.00 %	0.38 %
Cooleemee	30	940	211,642	940	100.00 %	0.44 %
Cornelius	37	31,412	215,363	18,991	60.46 %	8.82 %
	41	31,412	216,976	12,421	39.54 %	5.72 %
Cove City	2	378	200,494	378	100.00 %	0.19 %
Cramerton	43	5,296	211,229	5,296	100.00 %	2.51 %
Creedmoor	18	4,866	198,478	4,866	100.00 %	2.45 %
Creswell	1	207	199,750	207	100.00 %	0.10 %
Crossnore	47	143	209,958	143	100.00 %	0.07 %
Dallas	43	5,927	211,229	5,927	100.00 %	2.81 %
Danbury	36	189	218,292	189	100.00 %	0.09 %
Davidson (Iredell)	37	378	215,363	378	100.00 %	0.18 %
Davidson (Mecklenburg)	41	14,728	216,976	14,728	100.00 %	6.79 %
Dellview	44	6	203,043	6	100.00 %	0.00 %
Denton	30	1,494	211,642	1,494	100.00 %	0.71 %
Dillsboro	50	213	213,909	213	100.00 %	0.10 %
Dobbins Heights	29	687	218,867	687	100.00 %	0.31 %
Dobson	36	1,462	218,292	1,462	100.00 %	0.67 %
Dortches	11	1,082	206,121	1,082	100.00 %	0.52 %
Dover	2	349	200,494	349	100.00 %	0.17 %
Drexel	46	1,760	200,646	1,760	100.00 %	0.88 %
Dublin	9	267	202,791	267	100.00 %	0.13 %
Duck	1	742	199,750	742	100.00 %	0.37 %
Dunn	12	8,446	200,794	8,446	100.00 %	4.21 %
Durham (Durham)	20	283,093	199,272	115,188	40.69 %	57.80 %
	22	283,093	201,846	167,905	59.31 %	83.18 %
Durham (Orange)	23	144	210,529	144	100.00 %	0.07 %
Durham (Wake)	13	269	198,383	269	100.00 %	0.14 %
	16	269	198,364	0	0.00 %	0.00 %
Earl	44	198	203,043	198	100.00 %	0.10 %

Municipality by County - District Report

District Plan: SBR22-12

Municipality	District	Total Muni Population	Total District Population	Muni Pop in District	Percent of Muni Pop in District	Percent of District Pop in Muni
East Arcadia	9	418	202,791	418	100.00 %	0.21 %
East Bend	31	634	218,910	634	100.00 %	0.29 %
East Laurinburg	24	234	202,786	234	100.00 %	0.12 %
East Spencer	33	1,567	209,379	1,567	100.00 %	0.75 %
Eastover	19	3,656	216,664	3,656	100.00 %	1.69 %
Eden	26	15,421	209,027	15,421	100.00 %	7.38 %
Edenton	1	4,460	199,750	4,460	100.00 %	2.23 %
Elizabeth City (Camden)	3	38	198,430	38	100.00 %	0.02 %
Elizabeth City (Pasquotank)	1	18,593	199,750	18,593	100.00 %	9.31 %
Elizabethtown	9	3,296	202,791	3,296	100.00 %	1.63 %
Elk Park	47	542	209,958	542	100.00 %	0.26 %
Elkin (Surry)	36	4,049	218,292	4,049	100.00 %	1.85 %
Elkin (Wilkes)	36	73	218,292	73	100.00 %	0.03 %
Ellenboro	48	723	200,053	723	100.00 %	0.36 %
Ellerbe	29	864	218,867	864	100.00 %	0.39 %
Elm City (Nash)	11	0	206,121	0	0.00 %	0.00 %
Elm City (Wilson)	4	1,218	216,568	1,218	100.00 %	0.56 %
Elon	25	11,336	217,130	11,336	100.00 %	5.22 %
Emerald Isle	1	3,847	199,750	3,847	100.00 %	1.93 %
Enfield	3	1,865	198,430	1,865	100.00 %	0.94 %
Erwin	12	4,542	200,794	4,542	100.00 %	2.26 %
Eureka	4	214	216,568	214	100.00 %	0.10 %
Everetts	3	150	198,430	150	100.00 %	0.08 %
Fair Bluff	8	709	204,381	709	100.00 %	0.35 %
Fairmont	24	2,191	202,786	2,191	100.00 %	1.08 %
Fairview	35	3,456	216,849	3,456	100.00 %	1.59 %
Faison (Duplin)	9	784	202,791	784	100.00 %	0.39 %
Faison (Sampson)	9	0	202,791	0	0.00 %	0.00 %
Faith	33	819	209,379	819	100.00 %	0.39 %
Falcon (Cumberland)	19	324	216,664	324	100.00 %	0.15 %
Falcon (Sampson)	9	0	202,791	0	0.00 %	0.00 %
Falkland	5	47	219,143	47	100.00 %	0.02 %
Fallston	44	627	203,043	627	100.00 %	0.31 %
Farmville	5	4,461	219,143	4,461	100.00 %	2.04 %
Fayetteville	19	208,501	216,664	110,573	53.03 %	51.03 %
	21	208,501	217,791	97,928	46.97 %	44.96 %
Flat Rock	48	3,486	200,053	3,486	100.00 %	1.74 %
Fletcher	48	7,987	200,053	7,987	100.00 %	3.99 %
Fontana Dam	50	13	213,909	13	100.00 %	0.01 %
Forest City	48	7,377	200,053	7,377	100.00 %	3.69 %
Forest Hills	50	303	213,909	303	100.00 %	0.14 %

Municipality by County - District Report

District Plan: SBR22-12

Municipality	District	Total Muni Population	Total District Population	Muni Pop in District	Percent of Muni Pop in District	Percent of District Pop in Muni
Fountain	5	385	219,143	385	100.00 %	0.18 %
Four Oaks	10	2,158	215,999	2,158	100.00 %	1.00 %
Foxfire	21	1,288	217,791	1,288	100.00 %	0.59 %
Franklin	50	4,175	213,909	4,175	100.00 %	1.95 %
Franklinton	11	2,456	206,121	2,456	100.00 %	1.19 %
Franklinville	25	1,197	217,130	1,197	100.00 %	0.55 %
Fremont	4	1,196	216,568	1,196	100.00 %	0.55 %
Fuquay-Varina (Harnett)	12	0	200,794	0	0.00 %	0.00 %
Fuquay-Varina (Wake)	15	34,152	198,416	30	0.09 %	0.02 %
	17	34,152	198,370	34,122	99.91 %	17.20 %
Gamewell	45	3,702	218,526	65	1.76 %	0.03 %
	47	3,702	209,958	3,637	98.24 %	1.73 %
Garland	9	595	202,791	595	100.00 %	0.29 %
Garner	14	31,159	198,391	24,703	79.28 %	12.45 %
	15	31,159	198,416	2,754	8.84 %	1.39 %
	17	31,159	198,370	3,702	11.88 %	1.87 %
Garysburg	3	904	198,430	904	100.00 %	0.46 %
Gaston	3	1,008	198,430	1,008	100.00 %	0.51 %
Gastonia	43	80,411	211,229	80,411	100.00 %	38.07 %
	44	80,411	203,043	0	0.00 %	0.00 %
Gatesville	3	267	198,430	267	100.00 %	0.13 %
Gibson	24	449	202,786	449	100.00 %	0.22 %
Gibsonville (Alamance)	25	4,278	217,130	4,278	100.00 %	1.97 %
Gibsonville (Guilford)	26	4,642	209,027	3,533	76.11 %	1.69 %
	28	4,642	209,525	1,109	23.89 %	0.53 %
Glen Alpine	46	1,529	200,646	1,529	100.00 %	0.76 %
Godwin	19	128	216,664	128	100.00 %	0.06 %
Goldsboro	4	33,657	216,568	33,657	100.00 %	15.54 %
Goldston	20	234	199,272	234	100.00 %	0.12 %
Graham	25	17,157	217,130	17,157	100.00 %	7.90 %
Grandfather Village	47	95	209,958	95	100.00 %	0.05 %
Granite Falls	45	4,965	218,526	4,965	100.00 %	2.27 %
Granite Quarry	33	2,984	209,379	2,984	100.00 %	1.43 %
Grantsboro	1	692	199,750	692	100.00 %	0.35 %
Green Level	25	3,152	217,130	3,152	100.00 %	1.45 %
Greenevers	9	567	202,791	567	100.00 %	0.28 %
Greensboro	26	299,035	209,027	83,444	27.90 %	39.92 %
	27	299,035	213,843	160,174	53.56 %	74.90 %
	28	299,035	209,525	55,417	18.53 %	26.45 %
Greenville	5	87,521	219,143	87,521	100.00 %	39.94 %
Grifton (Lenoir)	2	147	200,494	147	100.00 %	0.07 %

Municipality by County - District Report

District Plan: SBR22-12

Municipality	District	Total Muni Population	Total District Population	Muni Pop in District	Percent of Muni Pop in District	Percent of District Pop in Muni
Grifton (Pitt)	5	2,301	219,143	2,301	100.00 %	1.05 %
Grimesland	5	386	219,143	386	100.00 %	0.18 %
Grover	44	802	203,043	802	100.00 %	0.39 %
Halifax	3	170	198,430	170	100.00 %	0.09 %
Hamilton	3	306	198,430	306	100.00 %	0.15 %
Hamlet	29	6,025	218,867	6,025	100.00 %	2.75 %
Harmony	37	543	215,363	543	100.00 %	0.25 %
Harrells (Duplin)	9	0	202,791	0	0.00 %	0.00 %
Harrells (Sampson)	9	160	202,791	160	100.00 %	0.08 %
Harrellsville	3	85	198,430	85	100.00 %	0.04 %
Harrisburg	34	18,967	217,563	18,967	100.00 %	8.72 %
Hassell	3	49	198,430	49	100.00 %	0.02 %
Havelock	2	16,621	200,494	16,621	100.00 %	8.29 %
Haw River	25	2,252	217,130	2,252	100.00 %	1.04 %
Hayesville	50	461	213,909	461	100.00 %	0.22 %
Hemby Bridge	35	1,614	216,849	1,614	100.00 %	0.74 %
Henderson	11	15,060	206,121	15,060	100.00 %	7.31 %
Hendersonville	48	15,137	200,053	15,137	100.00 %	7.57 %
Hertford	1	1,934	199,750	1,934	100.00 %	0.97 %
Hickory (Burke)	46	79	200,646	79	100.00 %	0.04 %
Hickory (Caldwell)	45	32	218,526	32	100.00 %	0.01 %
Hickory (Catawba)	45	43,379	218,526	43,379	100.00 %	19.85 %
High Point (Davidson)	30	6,646	211,642	6,646	100.00 %	3.14 %
High Point (Forsyth)	32	84	200,894	84	100.00 %	0.04 %
High Point (Guilford)	27	107,321	213,843	12,155	11.33 %	5.68 %
	28	107,321	209,525	95,166	88.67 %	45.42 %
High Point (Randolph)	29	8	218,867	8	100.00 %	0.00 %
High Shoals	43	595	211,229	595	100.00 %	0.28 %
	44	595	203,043	0	0.00 %	0.00 %
Highlands (Jackson)	50	12	213,909	12	100.00 %	0.01 %
Highlands (Macon)	50	1,060	213,909	1,060	100.00 %	0.50 %
Hildebran	46	1,679	200,646	1,679	100.00 %	0.84 %
Hillsborough	23	9,660	210,529	9,660	100.00 %	4.59 %
Hobgood	3	268	198,430	268	100.00 %	0.14 %
Hoffman	29	418	218,867	418	100.00 %	0.19 %
Holden Beach	8	921	204,381	921	100.00 %	0.45 %
Holly Ridge	6	4,171	204,576	4,171	100.00 %	2.04 %
Holly Springs	17	41,239	198,370	41,239	100.00 %	20.79 %
Hookerton	4	413	216,568	413	100.00 %	0.19 %
Hope Mills	19	17,808	216,664	17,808	100.00 %	8.22 %
Hot Springs	47	520	209,958	520	100.00 %	0.25 %

Municipality by County - District Report

District Plan: SBR22-12

Municipality	District	Total Muni Population	Total District Population	Muni Pop in District	Percent of Muni Pop in District	Percent of District Pop in Muni
Hudson	45	3,780	218,526	3,780	100.00 %	1.73 %
Huntersville	37	61,376	215,363	9,667	15.75 %	4.49 %
	41	61,376	216,976	51,709	84.25 %	23.83 %
Indian Beach	1	223	199,750	223	100.00 %	0.11 %
Indian Trail	35	39,997	216,849	39,997	100.00 %	18.44 %
Jackson	3	430	198,430	430	100.00 %	0.22 %
Jacksonville	6	72,723	204,576	72,723	100.00 %	35.55 %
Jamestown	28	3,668	209,525	3,668	100.00 %	1.75 %
Jamesville	3	424	198,430	424	100.00 %	0.21 %
Jefferson	47	1,622	209,958	1,622	100.00 %	0.77 %
Jonesville	31	2,308	218,910	2,308	100.00 %	1.05 %
Kannapolis (Cabarrus)	34	42,846	217,563	42,846	100.00 %	19.69 %
Kannapolis (Rowan)	33	10,268	209,379	10,268	100.00 %	4.90 %
Kelford	3	203	198,430	203	100.00 %	0.10 %
Kenansville	9	770	202,791	770	100.00 %	0.38 %
Kenly (Johnston)	10	1,293	215,999	1,293	100.00 %	0.60 %
Kenly (Wilson)	4	198	216,568	198	100.00 %	0.09 %
Kernersville (Forsyth)	32	25,947	200,894	25,947	100.00 %	12.92 %
Kernersville (Guilford)	27	502	213,843	502	100.00 %	0.23 %
Kill Devil Hills	1	7,656	199,750	7,656	100.00 %	3.83 %
King (Forsyth)	32	591	200,894	591	100.00 %	0.29 %
King (Stokes)	36	6,606	218,292	6,606	100.00 %	3.03 %
Kings Mountain (Cleveland)	44	10,032	203,043	10,032	100.00 %	4.94 %
Kings Mountain (Gaston)	43	1,110	211,229	1,110	100.00 %	0.53 %
Kingstown	44	656	203,043	656	100.00 %	0.32 %
Kinston	2	19,900	200,494	19,900	100.00 %	9.93 %
Kittrell	11	132	206,121	132	100.00 %	0.06 %
Kitty Hawk	1	3,689	199,750	3,689	100.00 %	1.85 %
Knightdale	14	19,435	198,391	19,435	100.00 %	9.80 %
Kure Beach	7	2,191	208,637	2,191	100.00 %	1.05 %
La Grange	2	2,595	200,494	2,595	100.00 %	1.29 %
Lake Lure	48	1,365	200,053	1,365	100.00 %	0.68 %
Lake Park	35	3,269	216,849	3,269	100.00 %	1.51 %
Lake Santeetlah	50	38	213,909	38	100.00 %	0.02 %
Lake Waccamaw	8	1,296	204,381	1,296	100.00 %	0.63 %
Landis	33	3,690	209,379	3,690	100.00 %	1.76 %
Lansing	47	126	209,958	126	100.00 %	0.06 %
Lasker	3	64	198,430	64	100.00 %	0.03 %
Lattimore	44	406	203,043	406	100.00 %	0.20 %
Laurel Park	48	2,250	200,053	2,250	100.00 %	1.12 %
Laurinburg	24	14,978	202,786	14,978	100.00 %	7.39 %

Municipality by County - District Report

District Plan: SBR22-12

Municipality	District	Total Muni Population	Total District Population	Muni Pop in District	Percent of Muni Pop in District	Percent of District Pop in Muni
Lawndale	44	570	203,043	570	100.00 %	0.28 %
Leggett	5	37	219,143	37	100.00 %	0.02 %
Leland	8	22,908	204,381	22,908	100.00 %	11.21 %
Lenoir	45	18,352	218,526	13,830	75.36 %	6.33 %
	47	18,352	209,958	4,522	24.64 %	2.15 %
Lewiston Woodville	3	426	198,430	426	100.00 %	0.21 %
Lewisville	31	13,381	218,910	13,381	100.00 %	6.11 %
Lexington	30	19,632	211,642	19,632	100.00 %	9.28 %
Liberty	25	2,655	217,130	2,655	100.00 %	1.22 %
Lilesville	29	395	218,867	395	100.00 %	0.18 %
Lillington	12	4,735	200,794	4,735	100.00 %	2.36 %
Lincolnton	44	11,091	203,043	11,091	100.00 %	5.46 %
Linden	19	136	216,664	136	100.00 %	0.06 %
Littleton	3	559	198,430	559	100.00 %	0.28 %
Locust (Cabarrus)	34	541	217,563	423	78.19 %	0.19 %
	35	541	216,849	118	21.81 %	0.05 %
Locust (Stanly)	33	3,996	209,379	3,996	100.00 %	1.91 %
Long View (Burke)	46	735	200,646	735	100.00 %	0.37 %
Long View (Catawba)	45	4,353	218,526	4,353	100.00 %	1.99 %
Louisburg	11	3,064	206,121	3,064	100.00 %	1.49 %
Love Valley	37	154	215,363	154	100.00 %	0.07 %
Lowell	43	3,654	211,229	3,654	100.00 %	1.73 %
Lucama	4	1,036	216,568	1,036	100.00 %	0.48 %
Lumber Bridge	24	82	202,786	82	100.00 %	0.04 %
Lumberton	24	19,025	202,786	19,025	100.00 %	9.38 %
Macclesfield	5	413	219,143	413	100.00 %	0.19 %
Macon	3	110	198,430	110	100.00 %	0.06 %
Madison	26	2,129	209,027	2,129	100.00 %	1.02 %
Maggie Valley	50	1,687	213,909	1,687	100.00 %	0.79 %
Magnolia	9	831	202,791	831	100.00 %	0.41 %
Maiden (Catawba)	45	3,736	218,526	3,736	100.00 %	1.71 %
Maiden (Lincoln)	44	0	203,043	0	0.00 %	0.00 %
Manteo	1	1,600	199,750	1,600	100.00 %	0.80 %
Marietta	24	111	202,786	111	100.00 %	0.05 %
Marion	46	7,717	200,646	7,717	100.00 %	3.85 %
Mars Hill	47	2,007	209,958	2,007	100.00 %	0.96 %
Marshall	47	777	209,958	777	100.00 %	0.37 %
Marshville	29	2,522	218,867	2,522	100.00 %	1.15 %
Marvin	35	6,358	216,849	6,358	100.00 %	2.93 %
Matthews	40	29,435	218,745	10,695	36.33 %	4.89 %
	42	29,435	217,131	18,740	63.67 %	8.63 %

Municipality by County - District Report

District Plan: SBR22-12

Municipality	District	Total Muni Population	Total District Population	Muni Pop in District	Percent of Muni Pop in District	Percent of District Pop in Muni
Maxton (Robeson)	24	1,902	202,786	1,902	100.00 %	0.94 %
Maxton (Scotland)	24	208	202,786	208	100.00 %	0.10 %
Mayodan	26	2,418	209,027	2,418	100.00 %	1.16 %
Maysville	9	818	202,791	818	100.00 %	0.40 %
McAdenville	43	890	211,229	890	100.00 %	0.42 %
McDonald	24	94	202,786	94	100.00 %	0.05 %
McFarlan	29	94	218,867	94	100.00 %	0.04 %
Mebane (Alamance)	25	14,626	217,130	14,626	100.00 %	6.74 %
Mebane (Orange)	23	3,171	210,529	3,171	100.00 %	1.51 %
Mesic	1	144	199,750	144	100.00 %	0.07 %
Micro	10	458	215,999	458	100.00 %	0.21 %
Middleburg	11	101	206,121	101	100.00 %	0.05 %
Middlesex	11	912	206,121	912	100.00 %	0.44 %
Midland (Cabarrus)	34	4,684	217,563	4	0.09 %	0.00 %
	35	4,684	216,849	4,680	99.91 %	2.16 %
Midland (Mecklenburg)	40	0	218,745	0	0.00 %	0.00 %
Midway	30	4,742	211,642	4,742	100.00 %	2.24 %
Mills River	48	7,078	200,053	7,078	100.00 %	3.54 %
Milton	23	155	210,529	155	100.00 %	0.07 %
Mineral Springs	35	3,159	216,849	3,159	100.00 %	1.46 %
Minnesott Beach	1	530	199,750	530	100.00 %	0.27 %
Mint Hill (Mecklenburg)	40	26,444	218,745	26,444	100.00 %	12.09 %
Mint Hill (Union)	35	6	216,849	6	100.00 %	0.00 %
Misenheimer	33	650	209,379	650	100.00 %	0.31 %
Mocksville	30	5,900	211,642	5,900	100.00 %	2.79 %
Momeyer	11	277	206,121	277	100.00 %	0.13 %
Monroe	29	34,562	218,867	225	0.65 %	0.10 %
	35	34,562	216,849	34,337	99.35 %	15.83 %
Montreat	46	901	200,646	901	100.00 %	0.45 %
Mooresboro	44	293	203,043	293	100.00 %	0.14 %
Mooresville	37	50,193	215,363	50,193	100.00 %	23.31 %
Morehead City	1	9,556	199,750	9,556	100.00 %	4.78 %
Morganton	46	17,474	200,646	17,474	100.00 %	8.71 %
Morrisville (Durham)	20	207	199,272	207	100.00 %	0.10 %
Morrisville (Wake)	16	29,423	198,364	29,423	100.00 %	14.83 %
Morven	29	329	218,867	329	100.00 %	0.15 %
Mount Airy	36	10,676	218,292	10,676	100.00 %	4.89 %
Mount Gilead	29	1,171	218,867	1,171	100.00 %	0.54 %
Mount Holly	43	17,703	211,229	17,703	100.00 %	8.38 %
Mount Olive (Duplin)	9	5	202,791	5	100.00 %	0.00 %
Mount Olive (Wayne)	4	4,193	216,568	4,193	100.00 %	1.94 %

Municipality by County - District Report

District Plan: SBR22-12

Municipality	District	Total Muni Population	Total District Population	Muni Pop in District	Percent of Muni Pop in District	Percent of District Pop in Muni
Mount Pleasant	34	1,671	217,563	1,671	100.00 %	0.77 %
Murfreesboro	3	2,619	198,430	2,619	100.00 %	1.32 %
Murphy	50	1,608	213,909	1,608	100.00 %	0.75 %
Nags Head	1	3,168	199,750	3,168	100.00 %	1.59 %
Nashville	11	5,632	206,121	5,632	100.00 %	2.73 %
Navassa	8	1,367	204,381	1,367	100.00 %	0.67 %
New Bern	2	31,291	200,494	31,291	100.00 %	15.61 %
New London	33	607	209,379	607	100.00 %	0.29 %
Newland	47	715	209,958	715	100.00 %	0.34 %
Newport	1	4,364	199,750	4,364	100.00 %	2.18 %
Newton	45	13,148	218,526	13,148	100.00 %	6.02 %
Newton Grove	9	585	202,791	585	100.00 %	0.29 %
Norlina	3	920	198,430	920	100.00 %	0.46 %
Norman	29	100	218,867	100	100.00 %	0.05 %
North Topsail Beach	6	1,005	204,576	1,005	100.00 %	0.49 %
North Wilkesboro	36	4,382	218,292	4,382	100.00 %	2.01 %
Northwest	8	703	204,381	703	100.00 %	0.34 %
Norwood	33	2,367	209,379	2,367	100.00 %	1.13 %
Oak City	3	266	198,430	266	100.00 %	0.13 %
Oak Island	8	8,396	204,381	8,396	100.00 %	4.11 %
Oak Ridge	27	7,474	213,843	7,474	100.00 %	3.50 %
Oakboro	33	2,128	209,379	2,128	100.00 %	1.02 %
Ocean Isle Beach	8	867	204,381	867	100.00 %	0.42 %
Old Fort	46	811	200,646	811	100.00 %	0.40 %
Oriental	1	880	199,750	880	100.00 %	0.44 %
Orrum	24	59	202,786	59	100.00 %	0.03 %
Ossipee	25	536	217,130	536	100.00 %	0.25 %
Oxford	18	8,628	198,478	8,628	100.00 %	4.35 %
Pantego	2	164	200,494	164	100.00 %	0.08 %
Parkton	24	504	202,786	504	100.00 %	0.25 %
Parmele	3	243	198,430	243	100.00 %	0.12 %
Patterson Springs	44	571	203,043	571	100.00 %	0.28 %
Peachland	29	390	218,867	390	100.00 %	0.18 %
Peletier	1	769	199,750	769	100.00 %	0.38 %
Pembroke	24	2,823	202,786	2,823	100.00 %	1.39 %
Pikeville	4	712	216,568	712	100.00 %	0.33 %
Pilot Mountain	36	1,440	218,292	1,440	100.00 %	0.66 %
Pine Knoll Shores	1	1,388	199,750	1,388	100.00 %	0.69 %
Pine Level	10	2,046	215,999	2,046	100.00 %	0.95 %
Pinebluff	21	1,473	217,791	1,473	100.00 %	0.68 %
Pinehurst	21	17,581	217,791	17,581	100.00 %	8.07 %

Municipality by County - District Report

District Plan: SBR22-12

Municipality	District	Total Muni Population	Total District Population	Muni Pop in District	Percent of Muni Pop in District	Percent of District Pop in Muni
Pinetops	5	1,200	219,143	1,200	100.00 %	0.55 %
Pineville	39	10,602	217,710	3,621	34.15 %	1.66 %
	42	10,602	217,131	6,981	65.85 %	3.22 %
Pink Hill	2	451	200,494	451	100.00 %	0.22 %
Pittsboro	20	4,537	199,272	4,537	100.00 %	2.28 %
Pleasant Garden	28	5,000	209,525	5,000	100.00 %	2.39 %
Plymouth	1	3,320	199,750	3,320	100.00 %	1.66 %
Polkton	29	2,250	218,867	2,250	100.00 %	1.03 %
Polkville	44	516	203,043	516	100.00 %	0.25 %
Pollocksville	9	268	202,791	268	100.00 %	0.13 %
Powellsville	3	189	198,430	189	100.00 %	0.10 %
Princeton	10	1,315	215,999	1,315	100.00 %	0.61 %
Princeville	5	1,254	219,143	1,254	100.00 %	0.57 %
Proctorville	24	121	202,786	121	100.00 %	0.06 %
Raeford	24	4,559	202,786	4,559	100.00 %	2.25 %
Raleigh (Durham)	20	1,559	199,272	233	14.95 %	0.12 %
	22	1,559	201,846	1,326	85.05 %	0.66 %
Raleigh (Wake)	13	466,106	198,383	177,965	38.18 %	89.71 %
	14	466,106	198,391	87,185	18.70 %	43.95 %
	15	466,106	198,416	139,357	29.90 %	70.23 %
	16	466,106	198,364	20,224	4.34 %	10.20 %
	18	466,106	198,478	41,375	8.88 %	20.85 %
Ramseur	25	1,774	217,130	1,774	100.00 %	0.82 %
Randleman	25	4,595	217,130	4,595	100.00 %	2.12 %
Ranlo	43	4,511	211,229	4,511	100.00 %	2.14 %
Raynham	24	60	202,786	60	100.00 %	0.03 %
Red Cross	33	762	209,379	762	100.00 %	0.36 %
Red Oak	11	3,342	206,121	3,342	100.00 %	1.62 %
Red Springs (Hoke)	24	0	202,786	0	0.00 %	0.00 %
Red Springs (Robeson)	24	3,087	202,786	3,087	100.00 %	1.52 %
Reidsville	26	14,583	209,027	14,583	100.00 %	6.98 %
Rennert	24	275	202,786	275	100.00 %	0.14 %
Rhodhiss (Burke)	46	639	200,646	639	100.00 %	0.32 %
Rhodhiss (Caldwell)	45	358	218,526	358	100.00 %	0.16 %
Rich Square	3	894	198,430	894	100.00 %	0.45 %
Richfield	33	582	209,379	582	100.00 %	0.28 %
Richlands	6	2,287	204,576	2,287	100.00 %	1.12 %
River Bend	2	2,902	200,494	2,902	100.00 %	1.45 %
Roanoke Rapids	3	15,229	198,430	15,229	100.00 %	7.67 %
Robbins	21	1,168	217,791	1,168	100.00 %	0.54 %
Robbinsville	50	597	213,909	597	100.00 %	0.28 %

Municipality by County - District Report

District Plan: SBR22-12

Municipality	District	Total Muni Population	Total District Population	Muni Pop in District	Percent of Muni Pop in District	Percent of District Pop in Muni
Robersonville	3	1,269	198,430	1,269	100.00 %	0.64 %
Rockingham	29	9,243	218,867	9,243	100.00 %	4.22 %
Rockwell	33	2,302	209,379	2,302	100.00 %	1.10 %
Rocky Mount (Edgecombe)	5	15,414	219,143	15,414	100.00 %	7.03 %
Rocky Mount (Nash)	11	38,927	206,121	38,927	100.00 %	18.89 %
Rolesville	18	9,475	198,478	9,475	100.00 %	4.77 %
Ronda	36	438	218,292	438	100.00 %	0.20 %
Roper	1	485	199,750	485	100.00 %	0.24 %
Rose Hill	9	1,371	202,791	1,371	100.00 %	0.68 %
Roseboro	9	1,163	202,791	1,163	100.00 %	0.57 %
Rosman	50	701	213,909	701	100.00 %	0.33 %
Rowland	24	885	202,786	885	100.00 %	0.44 %
Roxboro	23	8,134	210,529	8,134	100.00 %	3.86 %
Roxobel	3	187	198,430	187	100.00 %	0.09 %
Rural Hall	32	3,351	200,894	3,351	100.00 %	1.67 %
Ruth	48	347	200,053	347	100.00 %	0.17 %
Rutherford College (Burke)	46	1,226	200,646	1,226	100.00 %	0.61 %
Rutherford College (Caldwell)	45	0	218,526	0	0.00 %	0.00 %
Rutherfordton	48	3,640	200,053	3,640	100.00 %	1.82 %
Salemburg	9	457	202,791	457	100.00 %	0.23 %
Salisbury	33	35,540	209,379	35,540	100.00 %	16.97 %
Saluda (Henderson)	48	11	200,053	11	100.00 %	0.01 %
Saluda (Polk)	48	620	200,053	620	100.00 %	0.31 %
Sandy Creek	8	248	204,381	248	100.00 %	0.12 %
Sandyfield	8	430	204,381	430	100.00 %	0.21 %
Sanford	12	30,261	200,794	30,261	100.00 %	15.07 %
Saratoga	4	353	216,568	353	100.00 %	0.16 %
Sawmills	45	5,020	218,526	5,020	100.00 %	2.30 %
Scotland Neck	3	1,640	198,430	1,640	100.00 %	0.83 %
Seaboard	3	542	198,430	542	100.00 %	0.27 %
Seagrove	29	235	218,867	235	100.00 %	0.11 %
Sedalia	26	676	209,027	676	100.00 %	0.32 %
Selma	10	6,317	215,999	6,317	100.00 %	2.92 %
Seven Devils (Avery)	47	38	209,958	38	100.00 %	0.02 %
Seven Devils (Watauga)	47	275	209,958	275	100.00 %	0.13 %
Seven Springs	4	55	216,568	55	100.00 %	0.03 %
Severn	3	191	198,430	191	100.00 %	0.10 %
Shallotte	8	4,185	204,381	4,185	100.00 %	2.05 %
Sharpsburg (Edgecombe)	5	215	219,143	215	100.00 %	0.10 %
Sharpsburg (Nash)	11	1,061	206,121	1,061	100.00 %	0.51 %
Sharpsburg (Wilson)	4	421	216,568	421	100.00 %	0.19 %

Municipality by County - District Report

District Plan: SBR22-12

Municipality	District	Total Muni Population	Total District Population	Muni Pop in District	Percent of Muni Pop in District	Percent of District Pop in Muni
Shelby	44	21,918	203,043	21,918	100.00 %	10.79 %
Siler City	20	7,702	199,272	7,702	100.00 %	3.87 %
Simpson	5	390	219,143	390	100.00 %	0.18 %
Sims	4	275	216,568	275	100.00 %	0.13 %
Smithfield	10	11,292	215,999	11,292	100.00 %	5.23 %
Snow Hill	4	1,481	216,568	1,481	100.00 %	0.68 %
Southern Pines	21	15,545	217,791	15,545	100.00 %	7.14 %
Southern Shores	1	3,090	199,750	3,090	100.00 %	1.55 %
Southport	8	3,971	204,381	3,971	100.00 %	1.94 %
Sparta	47	1,834	209,958	1,834	100.00 %	0.87 %
Speed	5	63	219,143	63	100.00 %	0.03 %
Spencer	33	3,308	209,379	3,308	100.00 %	1.58 %
Spencer Mountain	43	0	211,229	0	0.00 %	0.00 %
Spindale	48	4,225	200,053	4,225	100.00 %	2.11 %
Spring Hope	11	1,309	206,121	1,309	100.00 %	0.64 %
Spring Lake	21	11,660	217,791	11,660	100.00 %	5.35 %
Spruce Pine	47	2,194	209,958	2,194	100.00 %	1.04 %
St. Helena	9	417	202,791	417	100.00 %	0.21 %
St. James	8	6,529	204,381	6,529	100.00 %	3.19 %
St. Pauls	24	2,045	202,786	2,045	100.00 %	1.01 %
Staley	25	397	217,130	397	100.00 %	0.18 %
Stallings (Mecklenburg)	40	384	218,745	373	97.14 %	0.17 %
	42	384	217,131	11	2.86 %	0.01 %
Stallings (Union)	35	15,728	216,849	15,728	100.00 %	7.25 %
Stanfield	33	1,585	209,379	1,585	100.00 %	0.76 %
Stanley	43	3,963	211,229	3,963	100.00 %	1.88 %
Stantonsburg	4	762	216,568	762	100.00 %	0.35 %
Star	29	806	218,867	806	100.00 %	0.37 %
Statesville	37	28,419	215,363	28,419	100.00 %	13.20 %
Stedman	19	1,277	216,664	1,277	100.00 %	0.59 %
Stem	18	960	198,478	960	100.00 %	0.48 %
Stokesdale	27	5,924	213,843	5,924	100.00 %	2.77 %
Stoneville	26	1,308	209,027	1,308	100.00 %	0.63 %
Stonewall	1	214	199,750	214	100.00 %	0.11 %
Stovall	18	324	198,478	324	100.00 %	0.16 %
Sugar Mountain	47	371	209,958	371	100.00 %	0.18 %
Summerfield	27	10,951	213,843	10,951	100.00 %	5.12 %
Sunset Beach	8	4,175	204,381	4,175	100.00 %	2.04 %
Surf City (Onslow)	6	334	204,576	334	100.00 %	0.16 %
Surf City (Pender)	9	3,533	202,791	3,533	100.00 %	1.74 %
Swansboro	6	3,744	204,576	3,744	100.00 %	1.83 %

Municipality by County - District Report

District Plan: SBR22-12

Municipality	District	Total Muni Population	Total District Population	Muni Pop in District	Percent of Muni Pop in District	Percent of District Pop in Muni
Swepsonville	25	2,445	217,130	2,445	100.00 %	1.13 %
Sylva	50	2,578	213,909	2,578	100.00 %	1.21 %
Tabor City	8	3,781	204,381	3,781	100.00 %	1.85 %
Tar Heel	9	90	202,791	90	100.00 %	0.04 %
Tarboro	5	10,721	219,143	10,721	100.00 %	4.89 %
Taylorsville	36	2,320	218,292	2,320	100.00 %	1.06 %
Taylortown	21	634	217,791	634	100.00 %	0.29 %
Teachey	9	448	202,791	448	100.00 %	0.22 %
Thomasville (Davidson)	30	26,662	211,642	26,662	100.00 %	12.60 %
Thomasville (Randolph)	29	521	218,867	521	100.00 %	0.24 %
Tobaccoville (Forsyth)	32	2,578	200,894	2,578	100.00 %	1.28 %
Tobaccoville (Stokes)	36	0	218,292	0	0.00 %	0.00 %
Topsail Beach	9	461	202,791	461	100.00 %	0.23 %
Trent Woods	2	4,074	200,494	4,074	100.00 %	2.03 %
Trenton	9	238	202,791	238	100.00 %	0.12 %
Trinity	29	7,006	218,867	7,006	100.00 %	3.20 %
Troutman	37	3,698	215,363	3,698	100.00 %	1.72 %
Troy	29	2,850	218,867	2,850	100.00 %	1.30 %
Tryon	48	1,562	200,053	1,562	100.00 %	0.78 %
Turkey	9	213	202,791	213	100.00 %	0.11 %
Unionville	35	6,643	216,849	6,643	100.00 %	3.06 %
Valdese	46	4,689	200,646	4,689	100.00 %	2.34 %
Vanceboro	2	869	200,494	869	100.00 %	0.43 %
Vandemere	1	246	199,750	246	100.00 %	0.12 %
Varnamtown	8	525	204,381	525	100.00 %	0.26 %
Vass	21	952	217,791	952	100.00 %	0.44 %
Waco	44	310	203,043	310	100.00 %	0.15 %
Wade	19	638	216,664	638	100.00 %	0.29 %
Wadesboro	29	5,008	218,867	5,008	100.00 %	2.29 %
Wagram	24	615	202,786	615	100.00 %	0.30 %
Wake Forest (Franklin)	11	1,504	206,121	1,504	100.00 %	0.73 %
Wake Forest (Wake)	18	46,097	198,478	46,097	100.00 %	23.23 %
Walkertown	32	5,692	200,894	5,692	100.00 %	2.83 %
Wallace (Duplin)	9	3,413	202,791	3,413	100.00 %	1.68 %
Wallace (Pender)	9	0	202,791	0	0.00 %	0.00 %
Wallburg	30	3,051	211,642	3,051	100.00 %	1.44 %
Walnut Cove	36	1,586	218,292	1,586	100.00 %	0.73 %
Walnut Creek	4	1,084	216,568	1,084	100.00 %	0.50 %
Walstonburg	4	193	216,568	193	100.00 %	0.09 %
Warrenton	3	851	198,430	851	100.00 %	0.43 %
Warsaw	9	2,733	202,791	2,733	100.00 %	1.35 %

Municipality by County - District Report

District Plan: SBR22-12

Municipality	District	Total Muni Population	Total District Population	Muni Pop in District	Percent of Muni Pop in District	Percent of District Pop in Muni
Washington	2	9,875	200,494	9,875	100.00 %	4.93 %
Washington Park	2	392	200,494	392	100.00 %	0.20 %
Watha	9	181	202,791	181	100.00 %	0.09 %
Waxhaw	29	20,534	218,867	0	0.00 %	0.00 %
	35	20,534	216,849	20,534	100.00 %	9.47 %
Waynesville	50	10,140	213,909	10,140	100.00 %	4.74 %
Weaverville	46	4,567	200,646	3,751	82.13 %	1.87 %
	49	4,567	200,954	816	17.87 %	0.41 %
Webster	50	372	213,909	372	100.00 %	0.17 %
Weddington (Mecklenburg)	42	5	217,131	5	100.00 %	0.00 %
Weddington (Union)	35	13,176	216,849	13,176	100.00 %	6.08 %
Weldon	3	1,444	198,430	1,444	100.00 %	0.73 %
Wendell	14	9,793	198,391	9,793	100.00 %	4.94 %
Wentworth	26	2,662	209,027	2,662	100.00 %	1.27 %
Wesley Chapel	35	8,681	216,849	8,681	100.00 %	4.00 %
West Jefferson	47	1,279	209,958	1,279	100.00 %	0.61 %
Whispering Pines	21	4,987	217,791	4,987	100.00 %	2.29 %
Whitakers (Edgecombe)	5	290	219,143	290	100.00 %	0.13 %
Whitakers (Nash)	11	337	206,121	337	100.00 %	0.16 %
White Lake	9	843	202,791	843	100.00 %	0.42 %
Whiteville	8	4,766	204,381	4,766	100.00 %	2.33 %
Whitsett	28	584	209,525	584	100.00 %	0.28 %
Wilkesboro	36	3,687	218,292	3,687	100.00 %	1.69 %
Williamston	3	5,248	198,430	5,248	100.00 %	2.64 %
Wilmington	7	115,451	208,637	98,467	85.29 %	47.20 %
	8	115,451	204,381	16,984	14.71 %	8.31 %
Wilson	4	47,851	216,568	47,851	100.00 %	22.10 %
Wilson's Mills	10	2,534	215,999	2,534	100.00 %	1.17 %
Windsor	3	3,582	198,430	3,582	100.00 %	1.81 %
Winfall	1	555	199,750	555	100.00 %	0.28 %
Wingate	29	4,055	218,867	4,055	100.00 %	1.85 %
Winston-Salem	31	249,545	218,910	129,881	52.05 %	59.33 %
	32	249,545	200,894	119,664	47.95 %	59.57 %
Winterville	5	10,462	219,143	10,462	100.00 %	4.77 %
Winton	3	629	198,430	629	100.00 %	0.32 %
Woodfin	49	7,936	200,954	7,936	100.00 %	3.95 %
Woodland	3	557	198,430	557	100.00 %	0.28 %
Wrightsville Beach	7	2,473	208,637	2,473	100.00 %	1.19 %
Yadkinville	31	2,995	218,910	2,995	100.00 %	1.37 %
Yanceyville	23	1,937	210,529	1,937	100.00 %	0.92 %
Youngsville	11	2,016	206,121	2,016	100.00 %	0.98 %

Municipality by County - District Report

District Plan: SBR22-12

Municipality	District	Total Muni Population	Total District Population	Muni Pop in District	Percent of Muni Pop in District	Percent of District Pop in Muni
Zebulon (Johnston)	10	0	215,999	0	0.00 %	0.00 %
Zebulon (Wake)	14	6,903	198,391	6,903	100.00 %	3.48 %
			Assigned Geography Total:	**6,017,605**		

Report display: all municipalities

Total Municipalities (by County) Statewide: 614

Fully Assigned Municipalities: 614

Partially Assigned Municipalities: 0

Fully Unassigned Municipalities: 0

Total Districts Assigned: 50

Split Municipalities: 35

Splits Involving Population: 27

District - Municipality by County Report

District Plan: SBR22-12

District	Municipality	Total District Population	Total Muni Population	District Pop in Muni	Percent of District Pop in Muni	Percent of Muni Pop in District
1	Alliance	199,750	733	733	0.37 %	100.00 %
	Arapahoe	199,750	416	416	0.21 %	100.00 %
	Atlantic Beach	199,750	1,364	1,364	0.68 %	100.00 %
	Bayboro	199,750	1,161	1,161	0.58 %	100.00 %
	Beaufort	199,750	4,464	4,464	2.23 %	100.00 %
	Bogue	199,750	695	695	0.35 %	100.00 %
	Cape Carteret	199,750	2,224	2,224	1.11 %	100.00 %
	Cedar Point	199,750	1,764	1,764	0.88 %	100.00 %
	Creswell	199,750	207	207	0.10 %	100.00 %
	Duck	199,750	742	742	0.37 %	100.00 %
	Edenton	199,750	4,460	4,460	2.23 %	100.00 %
	Elizabeth City (Pasquotank)	199,750	18,593	18,593	9.31 %	100.00 %
	Emerald Isle	199,750	3,847	3,847	1.93 %	100.00 %
	Grantsboro	199,750	692	692	0.35 %	100.00 %
	Hertford	199,750	1,934	1,934	0.97 %	100.00 %
	Indian Beach	199,750	223	223	0.11 %	100.00 %
	Kill Devil Hills	199,750	7,656	7,656	3.83 %	100.00 %
	Kitty Hawk	199,750	3,689	3,689	1.85 %	100.00 %
	Manteo	199,750	1,600	1,600	0.80 %	100.00 %
	Mesic	199,750	144	144	0.07 %	100.00 %
	Minnesott Beach	199,750	530	530	0.27 %	100.00 %
	Morehead City	199,750	9,556	9,556	4.78 %	100.00 %
	Nags Head	199,750	3,168	3,168	1.59 %	100.00 %
	Newport	199,750	4,364	4,364	2.18 %	100.00 %
	Oriental	199,750	880	880	0.44 %	100.00 %
	Peletier	199,750	769	769	0.38 %	100.00 %
	Pine Knoll Shores	199,750	1,388	1,388	0.69 %	100.00 %
	Plymouth	199,750	3,320	3,320	1.66 %	100.00 %
	Roper	199,750	485	485	0.24 %	100.00 %
	Southern Shores	199,750	3,090	3,090	1.55 %	100.00 %
	Stonewall	199,750	214	214	0.11 %	100.00 %
	Vandemere	199,750	246	246	0.12 %	100.00 %
	Winfall	199,750	555	555	0.28 %	100.00 %
2	Aurora	200,494	455	455	0.23 %	100.00 %
	Bath	200,494	245	245	0.12 %	100.00 %
	Belhaven	200,494	1,410	1,410	0.70 %	100.00 %
	Bridgeton	200,494	349	349	0.17 %	100.00 %
	Chocowinity	200,494	722	722	0.36 %	100.00 %
	Cove City	200,494	378	378	0.19 %	100.00 %
	Dover	200,494	349	349	0.17 %	100.00 %

District - Municipality by County Report

District Plan: SBR22-12

District	Municipality	Total District Population	Total Muni Population	District Pop in Muni	Percent of District Pop in Muni	Percent of Muni Pop in District
2	Grifton (Lenoir)	200,494	147	147	0.07 %	100.00 %
	Havelock	200,494	16,621	16,621	8.29 %	100.00 %
	Kinston	200,494	19,900	19,900	9.93 %	100.00 %
	La Grange	200,494	2,595	2,595	1.29 %	100.00 %
	New Bern	200,494	31,291	31,291	15.61 %	100.00 %
	Pantego	200,494	164	164	0.08 %	100.00 %
	Pink Hill	200,494	451	451	0.22 %	100.00 %
	River Bend	200,494	2,902	2,902	1.45 %	100.00 %
	Trent Woods	200,494	4,074	4,074	2.03 %	100.00 %
	Vanceboro	200,494	869	869	0.43 %	100.00 %
	Washington	200,494	9,875	9,875	4.93 %	100.00 %
	Washington Park	200,494	392	392	0.20 %	100.00 %
3	Ahoskie	198,430	4,891	4,891	2.46 %	100.00 %
	Askewville	198,430	184	184	0.09 %	100.00 %
	Aulander	198,430	763	763	0.38 %	100.00 %
	Bear Grass	198,430	89	89	0.04 %	100.00 %
	Cofield	198,430	267	267	0.13 %	100.00 %
	Colerain	198,430	217	217	0.11 %	100.00 %
	Columbia	198,430	610	610	0.31 %	100.00 %
	Como	198,430	67	67	0.03 %	100.00 %
	Conway	198,430	752	752	0.38 %	100.00 %
	Elizabeth City (Camden)	198,430	38	38	0.02 %	100.00 %
	Enfield	198,430	1,865	1,865	0.94 %	100.00 %
	Everetts	198,430	150	150	0.08 %	100.00 %
	Garysburg	198,430	904	904	0.46 %	100.00 %
	Gaston	198,430	1,008	1,008	0.51 %	100.00 %
	Gatesville	198,430	267	267	0.13 %	100.00 %
	Halifax	198,430	170	170	0.09 %	100.00 %
	Hamilton	198,430	306	306	0.15 %	100.00 %
	Harrellsville	198,430	85	85	0.04 %	100.00 %
	Hassell	198,430	49	49	0.02 %	100.00 %
	Hobgood	198,430	268	268	0.14 %	100.00 %
	Jackson	198,430	430	430	0.22 %	100.00 %
	Jamesville	198,430	424	424	0.21 %	100.00 %
	Kelford	198,430	203	203	0.10 %	100.00 %
	Lasker	198,430	64	64	0.03 %	100.00 %
	Lewiston Woodville	198,430	426	426	0.21 %	100.00 %
	Littleton	198,430	559	559	0.28 %	100.00 %
	Macon	198,430	110	110	0.06 %	100.00 %
	Murfreesboro	198,430	2,619	2,619	1.32 %	100.00 %

District - Municipality by County Report

District Plan: SBR22-12

District	Municipality	Total District Population	Total Muni Population	District Pop in Muni	Percent of District Pop in Muni	Percent of Muni Pop in District
3	Norlina	198,430	920	920	0.46 %	100.00 %
	Oak City	198,430	266	266	0.13 %	100.00 %
	Parmele	198,430	243	243	0.12 %	100.00 %
	Powellsville	198,430	189	189	0.10 %	100.00 %
	Rich Square	198,430	894	894	0.45 %	100.00 %
	Roanoke Rapids	198,430	15,229	15,229	7.67 %	100.00 %
	Robersonville	198,430	1,269	1,269	0.64 %	100.00 %
	Roxobel	198,430	187	187	0.09 %	100.00 %
	Scotland Neck	198,430	1,640	1,640	0.83 %	100.00 %
	Seaboard	198,430	542	542	0.27 %	100.00 %
	Severn	198,430	191	191	0.10 %	100.00 %
	Warrenton	198,430	851	851	0.43 %	100.00 %
	Weldon	198,430	1,444	1,444	0.73 %	100.00 %
	Williamston	198,430	5,248	5,248	2.64 %	100.00 %
	Windsor	198,430	3,582	3,582	1.81 %	100.00 %
	Winton	198,430	629	629	0.32 %	100.00 %
	Woodland	198,430	557	557	0.28 %	100.00 %
4	Black Creek	216,568	692	692	0.32 %	100.00 %
	Elm City (Wilson)	216,568	1,218	1,218	0.56 %	100.00 %
	Eureka	216,568	214	214	0.10 %	100.00 %
	Fremont	216,568	1,196	1,196	0.55 %	100.00 %
	Goldsboro	216,568	33,657	33,657	15.54 %	100.00 %
	Hookerton	216,568	413	413	0.19 %	100.00 %
	Kenly (Wilson)	216,568	198	198	0.09 %	100.00 %
	Lucama	216,568	1,036	1,036	0.48 %	100.00 %
	Mount Olive (Wayne)	216,568	4,193	4,193	1.94 %	100.00 %
	Pikeville	216,568	712	712	0.33 %	100.00 %
	Saratoga	216,568	353	353	0.16 %	100.00 %
	Seven Springs	216,568	55	55	0.03 %	100.00 %
	Sharpsburg (Wilson)	216,568	421	421	0.19 %	100.00 %
	Sims	216,568	275	275	0.13 %	100.00 %
	Snow Hill	216,568	1,481	1,481	0.68 %	100.00 %
	Stantonsburg	216,568	762	762	0.35 %	100.00 %
	Walnut Creek	216,568	1,084	1,084	0.50 %	100.00 %
	Walstonburg	216,568	193	193	0.09 %	100.00 %
	Wilson	216,568	47,851	47,851	22.10 %	100.00 %
5	Ayden	219,143	4,977	4,977	2.27 %	100.00 %
	Bethel	219,143	1,373	1,373	0.63 %	100.00 %
	Conetoe	219,143	198	198	0.09 %	100.00 %
	Falkland	219,143	47	47	0.02 %	100.00 %

District - Municipality by County Report

District Plan: SBR22-12

District	Municipality	Total District Population	Total Muni Population	District Pop in Muni	Percent of District Pop in Muni	Percent of Muni Pop in District
5	Farmville	219,143	4,461	4,461	2.04 %	100.00 %
	Fountain	219,143	385	385	0.18 %	100.00 %
	Greenville	219,143	87,521	87,521	39.94 %	100.00 %
	Grifton (Pitt)	219,143	2,301	2,301	1.05 %	100.00 %
	Grimesland	219,143	386	386	0.18 %	100.00 %
	Leggett	219,143	37	37	0.02 %	100.00 %
	Macclesfield	219,143	413	413	0.19 %	100.00 %
	Pinetops	219,143	1,200	1,200	0.55 %	100.00 %
	Princeville	219,143	1,254	1,254	0.57 %	100.00 %
	Rocky Mount (Edgecombe)	219,143	15,414	15,414	7.03 %	100.00 %
	Sharpsburg (Edgecombe)	219,143	215	215	0.10 %	100.00 %
	Simpson	219,143	390	390	0.18 %	100.00 %
	Speed	219,143	63	63	0.03 %	100.00 %
	Tarboro	219,143	10,721	10,721	4.89 %	100.00 %
	Whitakers (Edgecombe)	219,143	290	290	0.13 %	100.00 %
	Winterville	219,143	10,462	10,462	4.77 %	100.00 %
6	Holly Ridge	204,576	4,171	4,171	2.04 %	100.00 %
	Jacksonville	204,576	72,723	72,723	35.55 %	100.00 %
	North Topsail Beach	204,576	1,005	1,005	0.49 %	100.00 %
	Richlands	204,576	2,287	2,287	1.12 %	100.00 %
	Surf City (Onslow)	204,576	334	334	0.16 %	100.00 %
	Swansboro	204,576	3,744	3,744	1.83 %	100.00 %
7	Carolina Beach	208,637	6,564	6,564	3.15 %	100.00 %
	Kure Beach	208,637	2,191	2,191	1.05 %	100.00 %
	Wilmington	208,637	115,451	98,467	47.20 %	85.29 %
	Wrightsville Beach	208,637	2,473	2,473	1.19 %	100.00 %
8	Bald Head Island	204,381	268	268	0.13 %	100.00 %
	Belville	204,381	2,406	2,406	1.18 %	100.00 %
	Boardman	204,381	166	166	0.08 %	100.00 %
	Boiling Spring Lakes	204,381	5,943	5,943	2.91 %	100.00 %
	Bolivia	204,381	149	149	0.07 %	100.00 %
	Bolton	204,381	519	519	0.25 %	100.00 %
	Brunswick	204,381	973	973	0.48 %	100.00 %
	Calabash	204,381	2,011	2,011	0.98 %	100.00 %
	Carolina Shores	204,381	4,588	4,588	2.24 %	100.00 %
	Caswell Beach	204,381	395	395	0.19 %	100.00 %
	Cerro Gordo	204,381	131	131	0.06 %	100.00 %
	Chadbourn	204,381	1,574	1,574	0.77 %	100.00 %
	Fair Bluff	204,381	709	709	0.35 %	100.00 %
	Holden Beach	204,381	921	921	0.45 %	100.00 %

District - Municipality by County Report

District Plan: SBR22-12

District	Municipality	Total District Population	Total Muni Population	District Pop in Muni	Percent of District Pop in Muni	Percent of Muni Pop in District
8	Lake Waccamaw	204,381	1,296	1,296	0.63 %	100.00 %
	Leland	204,381	22,908	22,908	11.21 %	100.00 %
	Navassa	204,381	1,367	1,367	0.67 %	100.00 %
	Northwest	204,381	703	703	0.34 %	100.00 %
	Oak Island	204,381	8,396	8,396	4.11 %	100.00 %
	Ocean Isle Beach	204,381	867	867	0.42 %	100.00 %
	Sandy Creek	204,381	248	248	0.12 %	100.00 %
	Sandyfield	204,381	430	430	0.21 %	100.00 %
	Shallotte	204,381	4,185	4,185	2.05 %	100.00 %
	Southport	204,381	3,971	3,971	1.94 %	100.00 %
	St. James	204,381	6,529	6,529	3.19 %	100.00 %
	Sunset Beach	204,381	4,175	4,175	2.04 %	100.00 %
	Tabor City	204,381	3,781	3,781	1.85 %	100.00 %
	Varnamtown	204,381	525	525	0.26 %	100.00 %
	Whiteville	204,381	4,766	4,766	2.33 %	100.00 %
	Wilmington	204,381	115,451	16,984	8.31 %	14.71 %
9	Atkinson	202,791	296	296	0.15 %	100.00 %
	Autryville	202,791	167	167	0.08 %	100.00 %
	Beulaville	202,791	1,116	1,116	0.55 %	100.00 %
	Bladenboro	202,791	1,648	1,648	0.81 %	100.00 %
	Burgaw	202,791	3,088	3,088	1.52 %	100.00 %
	Calypso	202,791	327	327	0.16 %	100.00 %
	Clarkton	202,791	614	614	0.30 %	100.00 %
	Clinton	202,791	8,383	8,383	4.13 %	100.00 %
	Dublin	202,791	267	267	0.13 %	100.00 %
	East Arcadia	202,791	418	418	0.21 %	100.00 %
	Elizabethtown	202,791	3,296	3,296	1.63 %	100.00 %
	Faison (Duplin)	202,791	784	784	0.39 %	100.00 %
	Faison (Sampson)	202,791	0	0	0.00 %	0.00 %
	Falcon (Sampson)	202,791	0	0	0.00 %	0.00 %
	Garland	202,791	595	595	0.29 %	100.00 %
	Greenevers	202,791	567	567	0.28 %	100.00 %
	Harrells (Duplin)	202,791	0	0	0.00 %	0.00 %
	Harrells (Sampson)	202,791	160	160	0.08 %	100.00 %
	Kenansville	202,791	770	770	0.38 %	100.00 %
	Magnolia	202,791	831	831	0.41 %	100.00 %
	Maysville	202,791	818	818	0.40 %	100.00 %
	Mount Olive (Duplin)	202,791	5	5	0.00 %	100.00 %
	Newton Grove	202,791	585	585	0.29 %	100.00 %
	Pollocksville	202,791	268	268	0.13 %	100.00 %

District - Municipality by County Report

District Plan: SBR22-12

District	Municipality	Total District Population	Total Muni Population	District Pop in Muni	Percent of District Pop in Muni	Percent of Muni Pop in District
9	Rose Hill	202,791	1,371	1,371	0.68 %	100.00 %
	Roseboro	202,791	1,163	1,163	0.57 %	100.00 %
	Salemburg	202,791	457	457	0.23 %	100.00 %
	St. Helena	202,791	417	417	0.21 %	100.00 %
	Surf City (Pender)	202,791	3,533	3,533	1.74 %	100.00 %
	Tar Heel	202,791	90	90	0.04 %	100.00 %
	Teachey	202,791	448	448	0.22 %	100.00 %
	Topsail Beach	202,791	461	461	0.23 %	100.00 %
	Trenton	202,791	238	238	0.12 %	100.00 %
	Turkey	202,791	213	213	0.11 %	100.00 %
	Wallace (Duplin)	202,791	3,413	3,413	1.68 %	100.00 %
	Wallace (Pender)	202,791	0	0	0.00 %	0.00 %
	Warsaw	202,791	2,733	2,733	1.35 %	100.00 %
	Watha	202,791	181	181	0.09 %	100.00 %
	White Lake	202,791	843	843	0.42 %	100.00 %
10	Archer Lodge	215,999	4,797	4,797	2.22 %	100.00 %
	Benson (Johnston)	215,999	3,967	3,967	1.84 %	100.00 %
	Clayton (Johnston)	215,999	26,307	26,307	12.18 %	100.00 %
	Four Oaks	215,999	2,158	2,158	1.00 %	100.00 %
	Kenly (Johnston)	215,999	1,293	1,293	0.60 %	100.00 %
	Micro	215,999	458	458	0.21 %	100.00 %
	Pine Level	215,999	2,046	2,046	0.95 %	100.00 %
	Princeton	215,999	1,315	1,315	0.61 %	100.00 %
	Selma	215,999	6,317	6,317	2.92 %	100.00 %
	Smithfield	215,999	11,292	11,292	5.23 %	100.00 %
	Wilson's Mills	215,999	2,534	2,534	1.17 %	100.00 %
	Zebulon (Johnston)	215,999	0	0	0.00 %	0.00 %
11	Bailey	206,121	568	568	0.28 %	100.00 %
	Bunn	206,121	327	327	0.16 %	100.00 %
	Castalia	206,121	264	264	0.13 %	100.00 %
	Dortches	206,121	1,082	1,082	0.52 %	100.00 %
	Elm City (Nash)	206,121	0	0	0.00 %	0.00 %
	Franklinton	206,121	2,456	2,456	1.19 %	100.00 %
	Henderson	206,121	15,060	15,060	7.31 %	100.00 %
	Kittrell	206,121	132	132	0.06 %	100.00 %
	Louisburg	206,121	3,064	3,064	1.49 %	100.00 %
	Middleburg	206,121	101	101	0.05 %	100.00 %
	Middlesex	206,121	912	912	0.44 %	100.00 %
	Momeyer	206,121	277	277	0.13 %	100.00 %
	Nashville	206,121	5,632	5,632	2.73 %	100.00 %

District - Municipality by County Report

District Plan: SBR22-12

District	Municipality	Total District Population	Total Muni Population	District Pop in Muni	Percent of District Pop in Muni	Percent of Muni Pop in District
11	Red Oak	206,121	3,342	3,342	1.62 %	100.00 %
	Rocky Mount (Nash)	206,121	38,927	38,927	18.89 %	100.00 %
	Sharpsburg (Nash)	206,121	1,061	1,061	0.51 %	100.00 %
	Spring Hope	206,121	1,309	1,309	0.64 %	100.00 %
	Wake Forest (Franklin)	206,121	1,504	1,504	0.73 %	100.00 %
	Whitakers (Nash)	206,121	337	337	0.16 %	100.00 %
	Youngsville	206,121	2,016	2,016	0.98 %	100.00 %
12	Angier (Harnett)	200,794	4,709	4,709	2.35 %	100.00 %
	Benson (Harnett)	200,794	0	0	0.00 %	0.00 %
	Broadway (Harnett)	200,794	0	0	0.00 %	0.00 %
	Broadway (Lee)	200,794	1,267	1,267	0.63 %	100.00 %
	Coats	200,794	2,155	2,155	1.07 %	100.00 %
	Dunn	200,794	8,446	8,446	4.21 %	100.00 %
	Erwin	200,794	4,542	4,542	2.26 %	100.00 %
	Fuquay-Varina (Harnett)	200,794	0	0	0.00 %	0.00 %
	Lillington	200,794	4,735	4,735	2.36 %	100.00 %
	Sanford	200,794	30,261	30,261	15.07 %	100.00 %
13	Durham (Wake)	198,383	269	269	0.14 %	100.00 %
	Raleigh (Wake)	198,383	466,106	177,965	89.71 %	38.18 %
14	Clayton (Wake)	198,391	0	0	0.00 %	0.00 %
	Garner	198,391	31,159	24,703	12.45 %	79.28 %
	Knightdale	198,391	19,435	19,435	9.80 %	100.00 %
	Raleigh (Wake)	198,391	466,106	87,185	43.95 %	18.70 %
	Wendell	198,391	9,793	9,793	4.94 %	100.00 %
	Zebulon (Wake)	198,391	6,903	6,903	3.48 %	100.00 %
15	Cary (Wake)	198,416	171,012	33,852	17.06 %	19.80 %
	Fuquay-Varina (Wake)	198,416	34,152	30	0.02 %	0.09 %
	Garner	198,416	31,159	2,754	1.39 %	8.84 %
	Raleigh (Wake)	198,416	466,106	139,357	70.23 %	29.90 %
16	Apex	198,364	58,780	16,256	8.20 %	27.66 %
	Cary (Wake)	198,364	171,012	128,099	64.58 %	74.91 %
	Durham (Wake)	198,364	269	0	0.00 %	0.00 %
	Morrisville (Wake)	198,364	29,423	29,423	14.83 %	100.00 %
	Raleigh (Wake)	198,364	466,106	20,224	10.20 %	4.34 %
17	Angier (Wake)	198,370	556	556	0.28 %	100.00 %
	Apex	198,370	58,780	42,524	21.44 %	72.34 %
	Cary (Wake)	198,370	171,012	9,061	4.57 %	5.30 %
	Fuquay-Varina (Wake)	198,370	34,152	34,122	17.20 %	99.91 %
	Garner	198,370	31,159	3,702	1.87 %	11.88 %
	Holly Springs	198,370	41,239	41,239	20.79 %	100.00 %

District - Municipality by County Report

District Plan: SBR22-12

District	Municipality	Total District Population	Total Muni Population	District Pop in Muni	Percent of District Pop in Muni	Percent of Muni Pop in District
18	Butner	198,478	8,397	8,397	4.23 %	100.00 %
	Creedmoor	198,478	4,866	4,866	2.45 %	100.00 %
	Oxford	198,478	8,628	8,628	4.35 %	100.00 %
	Raleigh (Wake)	198,478	466,106	41,375	20.85 %	8.88 %
	Rolesville	198,478	9,475	9,475	4.77 %	100.00 %
	Stem	198,478	960	960	0.48 %	100.00 %
	Stovall	198,478	324	324	0.16 %	100.00 %
	Wake Forest (Wake)	198,478	46,097	46,097	23.23 %	100.00 %
19	Eastover	216,664	3,656	3,656	1.69 %	100.00 %
	Falcon (Cumberland)	216,664	324	324	0.15 %	100.00 %
	Fayetteville	216,664	208,501	110,573	51.03 %	53.03 %
	Godwin	216,664	128	128	0.06 %	100.00 %
	Hope Mills	216,664	17,808	17,808	8.22 %	100.00 %
	Linden	216,664	136	136	0.06 %	100.00 %
	Stedman	216,664	1,277	1,277	0.59 %	100.00 %
	Wade	216,664	638	638	0.29 %	100.00 %
20	Cary (Chatham)	199,272	3,709	3,709	1.86 %	100.00 %
	Chapel Hill (Durham)	199,272	2,906	2,906	1.46 %	100.00 %
	Durham (Durham)	199,272	283,093	115,188	57.80 %	40.69 %
	Goldston	199,272	234	234	0.12 %	100.00 %
	Morrisville (Durham)	199,272	207	207	0.10 %	100.00 %
	Pittsboro	199,272	4,537	4,537	2.28 %	100.00 %
	Raleigh (Durham)	199,272	1,559	233	0.12 %	14.95 %
	Siler City	199,272	7,702	7,702	3.87 %	100.00 %
21	Aberdeen	217,791	8,516	8,516	3.91 %	100.00 %
	Cameron	217,791	244	244	0.11 %	100.00 %
	Candor (Moore)	217,791	0	0	0.00 %	0.00 %
	Carthage	217,791	2,775	2,775	1.27 %	100.00 %
	Fayetteville	217,791	208,501	97,928	44.96 %	46.97 %
	Foxfire	217,791	1,288	1,288	0.59 %	100.00 %
	Pinebluff	217,791	1,473	1,473	0.68 %	100.00 %
	Pinehurst	217,791	17,581	17,581	8.07 %	100.00 %
	Robbins	217,791	1,168	1,168	0.54 %	100.00 %
	Southern Pines	217,791	15,545	15,545	7.14 %	100.00 %
	Spring Lake	217,791	11,660	11,660	5.35 %	100.00 %
	Taylortown	217,791	634	634	0.29 %	100.00 %
	Vass	217,791	952	952	0.44 %	100.00 %
	Whispering Pines	217,791	4,987	4,987	2.29 %	100.00 %
22	Durham (Durham)	201,846	283,093	167,905	83.18 %	59.31 %
	Raleigh (Durham)	201,846	1,559	1,326	0.66 %	85.05 %

District - Municipality by County Report

District Plan: SBR22-12

District	Municipality	Total District Population	Total Muni Population	District Pop in Muni	Percent of District Pop in Muni	Percent of Muni Pop in District
23	Carrboro	210,529	21,295	21,295	10.11 %	100.00 %
	Chapel Hill (Orange)	210,529	59,054	59,054	28.05 %	100.00 %
	Durham (Orange)	210,529	144	144	0.07 %	100.00 %
	Hillsborough	210,529	9,660	9,660	4.59 %	100.00 %
	Mebane (Orange)	210,529	3,171	3,171	1.51 %	100.00 %
	Milton	210,529	155	155	0.07 %	100.00 %
	Roxboro	210,529	8,134	8,134	3.86 %	100.00 %
	Yanceyville	210,529	1,937	1,937	0.92 %	100.00 %
24	East Laurinburg	202,786	234	234	0.12 %	100.00 %
	Fairmont	202,786	2,191	2,191	1.08 %	100.00 %
	Gibson	202,786	449	449	0.22 %	100.00 %
	Laurinburg	202,786	14,978	14,978	7.39 %	100.00 %
	Lumber Bridge	202,786	82	82	0.04 %	100.00 %
	Lumberton	202,786	19,025	19,025	9.38 %	100.00 %
	Marietta	202,786	111	111	0.05 %	100.00 %
	Maxton (Robeson)	202,786	1,902	1,902	0.94 %	100.00 %
	Maxton (Scotland)	202,786	208	208	0.10 %	100.00 %
	McDonald	202,786	94	94	0.05 %	100.00 %
	Orrum	202,786	59	59	0.03 %	100.00 %
	Parkton	202,786	504	504	0.25 %	100.00 %
	Pembroke	202,786	2,823	2,823	1.39 %	100.00 %
	Proctorville	202,786	121	121	0.06 %	100.00 %
	Raeford	202,786	4,559	4,559	2.25 %	100.00 %
	Raynham	202,786	60	60	0.03 %	100.00 %
	Red Springs (Hoke)	202,786	0	0	0.00 %	0.00 %
	Red Springs (Robeson)	202,786	3,087	3,087	1.52 %	100.00 %
	Rennert	202,786	275	275	0.14 %	100.00 %
	Rowland	202,786	885	885	0.44 %	100.00 %
	St. Pauls	202,786	2,045	2,045	1.01 %	100.00 %
	Wagram	202,786	615	615	0.30 %	100.00 %
25	Alamance	217,130	988	988	0.46 %	100.00 %
	Archdale (Randolph)	217,130	11,527	0	0.00 %	0.00 %
	Asheboro	217,130	27,156	1,217	0.56 %	4.48 %
	Burlington (Alamance)	217,130	55,481	55,481	25.55 %	100.00 %
	Elon	217,130	11,336	11,336	5.22 %	100.00 %
	Franklinville	217,130	1,197	1,197	0.55 %	100.00 %
	Gibsonville (Alamance)	217,130	4,278	4,278	1.97 %	100.00 %
	Graham	217,130	17,157	17,157	7.90 %	100.00 %
	Green Level	217,130	3,152	3,152	1.45 %	100.00 %
	Haw River	217,130	2,252	2,252	1.04 %	100.00 %

District - Municipality by County Report

District Plan: SBR22-12

District	Municipality	Total District Population	Total Muni Population	District Pop in Muni	Percent of District Pop in Muni	Percent of Muni Pop in District
25	Liberty	217,130	2,655	2,655	1.22 %	100.00 %
	Mebane (Alamance)	217,130	14,626	14,626	6.74 %	100.00 %
	Ossipee	217,130	536	536	0.25 %	100.00 %
	Ramseur	217,130	1,774	1,774	0.82 %	100.00 %
	Randleman	217,130	4,595	4,595	2.12 %	100.00 %
	Staley	217,130	397	397	0.18 %	100.00 %
	Swepsonville	217,130	2,445	2,445	1.13 %	100.00 %
26	Burlington (Guilford)	209,027	1,822	0	0.00 %	0.00 %
	Eden	209,027	15,421	15,421	7.38 %	100.00 %
	Gibsonville (Guilford)	209,027	4,642	3,533	1.69 %	76.11 %
	Greensboro	209,027	299,035	83,444	39.92 %	27.90 %
	Madison	209,027	2,129	2,129	1.02 %	100.00 %
	Mayodan	209,027	2,418	2,418	1.16 %	100.00 %
	Reidsville	209,027	14,583	14,583	6.98 %	100.00 %
	Sedalia	209,027	676	676	0.32 %	100.00 %
	Stoneville	209,027	1,308	1,308	0.63 %	100.00 %
	Wentworth	209,027	2,662	2,662	1.27 %	100.00 %
27	Greensboro	213,843	299,035	160,174	74.90 %	53.56 %
	High Point (Guilford)	213,843	107,321	12,155	5.68 %	11.33 %
	Kernersville (Guilford)	213,843	502	502	0.23 %	100.00 %
	Oak Ridge	213,843	7,474	7,474	3.50 %	100.00 %
	Stokesdale	213,843	5,924	5,924	2.77 %	100.00 %
	Summerfield	213,843	10,951	10,951	5.12 %	100.00 %
28	Archdale (Guilford)	209,525	380	380	0.18 %	100.00 %
	Burlington (Guilford)	209,525	1,822	1,822	0.87 %	100.00 %
	Gibsonville (Guilford)	209,525	4,642	1,109	0.53 %	23.89 %
	Greensboro	209,525	299,035	55,417	26.45 %	18.53 %
	High Point (Guilford)	209,525	107,321	95,166	45.42 %	88.67 %
	Jamestown	209,525	3,668	3,668	1.75 %	100.00 %
	Pleasant Garden	209,525	5,000	5,000	2.39 %	100.00 %
	Whitsett	209,525	584	584	0.28 %	100.00 %
29	Ansonville	218,867	440	440	0.20 %	100.00 %
	Archdale (Randolph)	218,867	11,527	11,527	5.27 %	100.00 %
	Asheboro	218,867	27,156	25,939	11.85 %	95.52 %
	Biscoe	218,867	1,848	1,848	0.84 %	100.00 %
	Candor (Montgomery)	218,867	813	813	0.37 %	100.00 %
	Dobbins Heights	218,867	687	687	0.31 %	100.00 %
	Ellerbe	218,867	864	864	0.39 %	100.00 %
	Hamlet	218,867	6,025	6,025	2.75 %	100.00 %
	High Point (Randolph)	218,867	8	8	0.00 %	100.00 %

District - Municipality by County Report

District Plan: SBR22-12

District	Municipality	Total District Population	Total Muni Population	District Pop in Muni	Percent of District Pop in Muni	Percent of Muni Pop in District
29	Hoffman	218,867	418	418	0.19 %	100.00 %
	Lilesville	218,867	395	395	0.18 %	100.00 %
	Marshville	218,867	2,522	2,522	1.15 %	100.00 %
	McFarlan	218,867	94	94	0.04 %	100.00 %
	Monroe	218,867	34,562	225	0.10 %	0.65 %
	Morven	218,867	329	329	0.15 %	100.00 %
	Mount Gilead	218,867	1,171	1,171	0.54 %	100.00 %
	Norman	218,867	100	100	0.05 %	100.00 %
	Peachland	218,867	390	390	0.18 %	100.00 %
	Polkton	218,867	2,250	2,250	1.03 %	100.00 %
	Rockingham	218,867	9,243	9,243	4.22 %	100.00 %
	Seagrove	218,867	235	235	0.11 %	100.00 %
	Star	218,867	806	806	0.37 %	100.00 %
	Thomasville (Randolph)	218,867	521	521	0.24 %	100.00 %
	Trinity	218,867	7,006	7,006	3.20 %	100.00 %
	Troy	218,867	2,850	2,850	1.30 %	100.00 %
	Wadesboro	218,867	5,008	5,008	2.29 %	100.00 %
	Waxhaw	218,867	20,534	0	0.00 %	0.00 %
	Wingate	218,867	4,055	4,055	1.85 %	100.00 %
30	Bermuda Run	211,642	3,120	3,120	1.47 %	100.00 %
	Cooleemee	211,642	940	940	0.44 %	100.00 %
	Denton	211,642	1,494	1,494	0.71 %	100.00 %
	High Point (Davidson)	211,642	6,646	6,646	3.14 %	100.00 %
	Lexington	211,642	19,632	19,632	9.28 %	100.00 %
	Midway	211,642	4,742	4,742	2.24 %	100.00 %
	Mocksville	211,642	5,900	5,900	2.79 %	100.00 %
	Thomasville (Davidson)	211,642	26,662	26,662	12.60 %	100.00 %
	Wallburg	211,642	3,051	3,051	1.44 %	100.00 %
31	Bethania	218,910	344	0	0.00 %	0.00 %
	Boonville	218,910	1,185	1,185	0.54 %	100.00 %
	Clemmons	218,910	21,163	21,163	9.67 %	100.00 %
	East Bend	218,910	634	634	0.29 %	100.00 %
	Jonesville	218,910	2,308	2,308	1.05 %	100.00 %
	Lewisville	218,910	13,381	13,381	6.11 %	100.00 %
	Winston-Salem	218,910	249,545	129,881	59.33 %	52.05 %
	Yadkinville	218,910	2,995	2,995	1.37 %	100.00 %
32	Bethania	200,894	344	344	0.17 %	100.00 %
	High Point (Forsyth)	200,894	84	84	0.04 %	100.00 %
	Kernersville (Forsyth)	200,894	25,947	25,947	12.92 %	100.00 %
	King (Forsyth)	200,894	591	591	0.29 %	100.00 %

District - Municipality by County Report

District Plan: SBR22-12

District	Municipality	Total District Population	Total Muni Population	District Pop in Muni	Percent of District Pop in Muni	Percent of Muni Pop in District
32	Rural Hall	200,894	3,351	3,351	1.67 %	100.00 %
	Tobaccoville (Forsyth)	200,894	2,578	2,578	1.28 %	100.00 %
	Walkertown	200,894	5,692	5,692	2.83 %	100.00 %
	Winston-Salem	200,894	249,545	119,664	59.57 %	47.95 %
33	Albemarle	209,379	16,432	16,432	7.85 %	100.00 %
	Badin	209,379	2,024	2,024	0.97 %	100.00 %
	China Grove	209,379	4,434	4,434	2.12 %	100.00 %
	Cleveland	209,379	846	846	0.40 %	100.00 %
	East Spencer	209,379	1,567	1,567	0.75 %	100.00 %
	Faith	209,379	819	819	0.39 %	100.00 %
	Granite Quarry	209,379	2,984	2,984	1.43 %	100.00 %
	Kannapolis (Rowan)	209,379	10,268	10,268	4.90 %	100.00 %
	Landis	209,379	3,690	3,690	1.76 %	100.00 %
	Locust (Stanly)	209,379	3,996	3,996	1.91 %	100.00 %
	Misenheimer	209,379	650	650	0.31 %	100.00 %
	New London	209,379	607	607	0.29 %	100.00 %
	Norwood	209,379	2,367	2,367	1.13 %	100.00 %
	Oakboro	209,379	2,128	2,128	1.02 %	100.00 %
	Red Cross	209,379	762	762	0.36 %	100.00 %
	Richfield	209,379	582	582	0.28 %	100.00 %
	Rockwell	209,379	2,302	2,302	1.10 %	100.00 %
	Salisbury	209,379	35,540	35,540	16.97 %	100.00 %
	Spencer	209,379	3,308	3,308	1.58 %	100.00 %
	Stanfield	209,379	1,585	1,585	0.76 %	100.00 %
34	Concord	217,563	105,240	105,240	48.37 %	100.00 %
	Harrisburg	217,563	18,967	18,967	8.72 %	100.00 %
	Kannapolis (Cabarrus)	217,563	42,846	42,846	19.69 %	100.00 %
	Locust (Cabarrus)	217,563	541	423	0.19 %	78.19 %
	Midland (Cabarrus)	217,563	4,684	4	0.00 %	0.09 %
	Mount Pleasant	217,563	1,671	1,671	0.77 %	100.00 %
35	Fairview	216,849	3,456	3,456	1.59 %	100.00 %
	Hemby Bridge	216,849	1,614	1,614	0.74 %	100.00 %
	Indian Trail	216,849	39,997	39,997	18.44 %	100.00 %
	Lake Park	216,849	3,269	3,269	1.51 %	100.00 %
	Locust (Cabarrus)	216,849	541	118	0.05 %	21.81 %
	Marvin	216,849	6,358	6,358	2.93 %	100.00 %
	Midland (Cabarrus)	216,849	4,684	4,680	2.16 %	99.91 %
	Mineral Springs	216,849	3,159	3,159	1.46 %	100.00 %
	Mint Hill (Union)	216,849	6	6	0.00 %	100.00 %
	Monroe	216,849	34,562	34,337	15.83 %	99.35 %

District - Municipality by County Report

District Plan: SBR22-12

District	Municipality	Total District Population	Total Muni Population	District Pop in Muni	Percent of District Pop in Muni	Percent of Muni Pop in District
35	Stallings (Union)	216,849	15,728	15,728	7.25 %	100.00 %
	Unionville	216,849	6,643	6,643	3.06 %	100.00 %
	Waxhaw	216,849	20,534	20,534	9.47 %	100.00 %
	Weddington (Union)	216,849	13,176	13,176	6.08 %	100.00 %
	Wesley Chapel	216,849	8,681	8,681	4.00 %	100.00 %
36	Danbury	218,292	189	189	0.09 %	100.00 %
	Dobson	218,292	1,462	1,462	0.67 %	100.00 %
	Elkin (Surry)	218,292	4,049	4,049	1.85 %	100.00 %
	Elkin (Wilkes)	218,292	73	73	0.03 %	100.00 %
	King (Stokes)	218,292	6,606	6,606	3.03 %	100.00 %
	Mount Airy	218,292	10,676	10,676	4.89 %	100.00 %
	North Wilkesboro	218,292	4,382	4,382	2.01 %	100.00 %
	Pilot Mountain	218,292	1,440	1,440	0.66 %	100.00 %
	Ronda	218,292	438	438	0.20 %	100.00 %
	Taylorsville	218,292	2,320	2,320	1.06 %	100.00 %
	Tobaccoville (Stokes)	218,292	0	0	0.00 %	0.00 %
	Walnut Cove	218,292	1,586	1,586	0.73 %	100.00 %
	Wilkesboro	218,292	3,687	3,687	1.69 %	100.00 %
37	Cornelius	215,363	31,412	18,991	8.82 %	60.46 %
	Davidson (Iredell)	215,363	378	378	0.18 %	100.00 %
	Harmony	215,363	543	543	0.25 %	100.00 %
	Huntersville	215,363	61,376	9,667	4.49 %	15.75 %
	Love Valley	215,363	154	154	0.07 %	100.00 %
	Mooresville	215,363	50,193	50,193	23.31 %	100.00 %
	Statesville	215,363	28,419	28,419	13.20 %	100.00 %
	Troutman	215,363	3,698	3,698	1.72 %	100.00 %
38	Charlotte	216,250	874,579	211,216	97.67 %	24.15 %
39	Charlotte	217,710	874,579	197,245	90.60 %	22.55 %
	Pineville	217,710	10,602	3,621	1.66 %	34.15 %
40	Charlotte	218,745	874,579	165,897	75.84 %	18.97 %
	Matthews	218,745	29,435	10,695	4.89 %	36.33 %
	Midland (Mecklenburg)	218,745	0	0	0.00 %	0.00 %
	Mint Hill (Mecklenburg)	218,745	26,444	26,444	12.09 %	100.00 %
	Stallings (Mecklenburg)	218,745	384	373	0.17 %	97.14 %
41	Charlotte	216,976	874,579	114,003	52.54 %	13.04 %
	Cornelius	216,976	31,412	12,421	5.72 %	39.54 %
	Davidson (Mecklenburg)	216,976	14,728	14,728	6.79 %	100.00 %
	Huntersville	216,976	61,376	51,709	23.83 %	84.25 %
42	Charlotte	217,131	874,579	186,218	85.76 %	21.29 %
	Matthews	217,131	29,435	18,740	8.63 %	63.67 %

District - Municipality by County Report

District Plan: SBR22-12

District	Municipality	Total District Population	Total Muni Population	District Pop in Muni	Percent of District Pop in Muni	Percent of Muni Pop in District
42	Pineville	217,131	10,602	6,981	3.22 %	65.85 %
	Stallings (Mecklenburg)	217,131	384	11	0.01 %	2.86 %
	Weddington (Mecklenburg)	217,131	5	5	0.00 %	100.00 %
43	Belmont	211,229	15,010	15,010	7.11 %	100.00 %
	Bessemer City	211,229	5,428	5,428	2.57 %	100.00 %
	Cramerton	211,229	5,296	5,296	2.51 %	100.00 %
	Dallas	211,229	5,927	5,927	2.81 %	100.00 %
	Gastonia	211,229	80,411	80,411	38.07 %	100.00 %
	High Shoals	211,229	595	595	0.28 %	100.00 %
	Kings Mountain (Gaston)	211,229	1,110	1,110	0.53 %	100.00 %
	Lowell	211,229	3,654	3,654	1.73 %	100.00 %
	McAdenville	211,229	890	890	0.42 %	100.00 %
	Mount Holly	211,229	17,703	17,703	8.38 %	100.00 %
	Ranlo	211,229	4,511	4,511	2.14 %	100.00 %
	Spencer Mountain	211,229	0	0	0.00 %	0.00 %
	Stanley	211,229	3,963	3,963	1.88 %	100.00 %
44	Belwood	203,043	857	857	0.42 %	100.00 %
	Bessemer City	203,043	5,428	0	0.00 %	0.00 %
	Boiling Springs	203,043	4,615	4,615	2.27 %	100.00 %
	Casar	203,043	305	305	0.15 %	100.00 %
	Cherryville	203,043	6,078	6,078	2.99 %	100.00 %
	Dellview	203,043	6	6	0.00 %	100.00 %
	Earl	203,043	198	198	0.10 %	100.00 %
	Fallston	203,043	627	627	0.31 %	100.00 %
	Gastonia	203,043	80,411	0	0.00 %	0.00 %
	Grover	203,043	802	802	0.39 %	100.00 %
	High Shoals	203,043	595	0	0.00 %	0.00 %
	Kings Mountain (Cleveland)	203,043	10,032	10,032	4.94 %	100.00 %
	Kingstown	203,043	656	656	0.32 %	100.00 %
	Lattimore	203,043	406	406	0.20 %	100.00 %
	Lawndale	203,043	570	570	0.28 %	100.00 %
	Lincolnton	203,043	11,091	11,091	5.46 %	100.00 %
	Maiden (Lincoln)	203,043	0	0	0.00 %	0.00 %
	Mooresboro	203,043	293	293	0.14 %	100.00 %
	Patterson Springs	203,043	571	571	0.28 %	100.00 %
	Polkville	203,043	516	516	0.25 %	100.00 %
	Shelby	203,043	21,918	21,918	10.79 %	100.00 %
	Waco	203,043	310	310	0.15 %	100.00 %
45	Brookford	218,526	442	442	0.20 %	100.00 %
	Cajah's Mountain	218,526	2,722	2,722	1.25 %	100.00 %

District - Municipality by County Report

District Plan: SBR22-12

District	Municipality	Total District Population	Total Muni Population	District Pop in Muni	Percent of District Pop in Muni	Percent of Muni Pop in District
45	Catawba	218,526	702	702	0.32 %	100.00 %
	Cedar Rock	218,526	301	301	0.14 %	100.00 %
	Claremont	218,526	1,692	1,692	0.77 %	100.00 %
	Conover	218,526	8,421	8,421	3.85 %	100.00 %
	Gamewell	218,526	3,702	65	0.03 %	1.76 %
	Granite Falls	218,526	4,965	4,965	2.27 %	100.00 %
	Hickory (Caldwell)	218,526	32	32	0.01 %	100.00 %
	Hickory (Catawba)	218,526	43,379	43,379	19.85 %	100.00 %
	Hudson	218,526	3,780	3,780	1.73 %	100.00 %
	Lenoir	218,526	18,352	13,830	6.33 %	75.36 %
	Long View (Catawba)	218,526	4,353	4,353	1.99 %	100.00 %
	Maiden (Catawba)	218,526	3,736	3,736	1.71 %	100.00 %
	Newton	218,526	13,148	13,148	6.02 %	100.00 %
	Rhodhiss (Caldwell)	218,526	358	358	0.16 %	100.00 %
	Rutherford College (Caldwell)	218,526	0	0	0.00 %	0.00 %
	Sawmills	218,526	5,020	5,020	2.30 %	100.00 %
46	Asheville	200,646	94,589	1,387	0.69 %	1.47 %
	Black Mountain	200,646	8,426	8,426	4.20 %	100.00 %
	Connelly Springs	200,646	1,529	1,529	0.76 %	100.00 %
	Drexel	200,646	1,760	1,760	0.88 %	100.00 %
	Glen Alpine	200,646	1,529	1,529	0.76 %	100.00 %
	Hickory (Burke)	200,646	79	79	0.04 %	100.00 %
	Hildebran	200,646	1,679	1,679	0.84 %	100.00 %
	Long View (Burke)	200,646	735	735	0.37 %	100.00 %
	Marion	200,646	7,717	7,717	3.85 %	100.00 %
	Montreat	200,646	901	901	0.45 %	100.00 %
	Morganton	200,646	17,474	17,474	8.71 %	100.00 %
	Old Fort	200,646	811	811	0.40 %	100.00 %
	Rhodhiss (Burke)	200,646	639	639	0.32 %	100.00 %
	Rutherford College (Burke)	200,646	1,226	1,226	0.61 %	100.00 %
	Valdese	200,646	4,689	4,689	2.34 %	100.00 %
	Weaverville	200,646	4,567	3,751	1.87 %	82.13 %
47	Bakersville	209,958	450	450	0.21 %	100.00 %
	Banner Elk	209,958	1,049	1,049	0.50 %	100.00 %
	Beech Mountain (Avery)	209,958	62	62	0.03 %	100.00 %
	Beech Mountain (Watauga)	209,958	613	613	0.29 %	100.00 %
	Blowing Rock (Caldwell)	209,958	91	91	0.04 %	100.00 %
	Blowing Rock (Watauga)	209,958	1,285	1,285	0.61 %	100.00 %
	Boone	209,958	19,092	19,092	9.09 %	100.00 %
	Burnsville	209,958	1,614	1,614	0.77 %	100.00 %

District - Municipality by County Report

District Plan: SBR22-12

District	Municipality	Total District Population	Total Muni Population	District Pop in Muni	Percent of District Pop in Muni	Percent of Muni Pop in District
47	Canton	209,958	4,422	4,422	2.11 %	100.00 %
	Clyde	209,958	1,368	1,368	0.65 %	100.00 %
	Crossnore	209,958	143	143	0.07 %	100.00 %
	Elk Park	209,958	542	542	0.26 %	100.00 %
	Gamewell	209,958	3,702	3,637	1.73 %	98.24 %
	Grandfather Village	209,958	95	95	0.05 %	100.00 %
	Hot Springs	209,958	520	520	0.25 %	100.00 %
	Jefferson	209,958	1,622	1,622	0.77 %	100.00 %
	Lansing	209,958	126	126	0.06 %	100.00 %
	Lenoir	209,958	18,352	4,522	2.15 %	24.64 %
	Mars Hill	209,958	2,007	2,007	0.96 %	100.00 %
	Marshall	209,958	777	777	0.37 %	100.00 %
	Newland	209,958	715	715	0.34 %	100.00 %
	Seven Devils (Avery)	209,958	38	38	0.02 %	100.00 %
	Seven Devils (Watauga)	209,958	275	275	0.13 %	100.00 %
	Sparta	209,958	1,834	1,834	0.87 %	100.00 %
	Spruce Pine	209,958	2,194	2,194	1.04 %	100.00 %
	Sugar Mountain	209,958	371	371	0.18 %	100.00 %
	West Jefferson	209,958	1,279	1,279	0.61 %	100.00 %
48	Bostic	200,053	355	355	0.18 %	100.00 %
	Chimney Rock Village	200,053	140	140	0.07 %	100.00 %
	Columbus	200,053	1,060	1,060	0.53 %	100.00 %
	Ellenboro	200,053	723	723	0.36 %	100.00 %
	Flat Rock	200,053	3,486	3,486	1.74 %	100.00 %
	Fletcher	200,053	7,987	7,987	3.99 %	100.00 %
	Forest City	200,053	7,377	7,377	3.69 %	100.00 %
	Hendersonville	200,053	15,137	15,137	7.57 %	100.00 %
	Lake Lure	200,053	1,365	1,365	0.68 %	100.00 %
	Laurel Park	200,053	2,250	2,250	1.12 %	100.00 %
	Mills River	200,053	7,078	7,078	3.54 %	100.00 %
	Ruth	200,053	347	347	0.17 %	100.00 %
	Rutherfordton	200,053	3,640	3,640	1.82 %	100.00 %
	Saluda (Henderson)	200,053	11	11	0.01 %	100.00 %
	Saluda (Polk)	200,053	620	620	0.31 %	100.00 %
	Spindale	200,053	4,225	4,225	2.11 %	100.00 %
	Tryon	200,053	1,562	1,562	0.78 %	100.00 %
49	Asheville	200,954	94,589	93,202	46.38 %	98.53 %
	Biltmore Forest	200,954	1,409	1,409	0.70 %	100.00 %
	Weaverville	200,954	4,567	816	0.41 %	17.87 %
	Woodfin	200,954	7,936	7,936	3.95 %	100.00 %

District - Municipality by County Report

District Plan: SBR22-12

District	Municipality	Total District Population	Total Muni Population	District Pop in Muni	Percent of District Pop in Muni	Percent of Muni Pop in District
50	Andrews	213,909	1,667	1,667	0.78 %	100.00 %
	Brevard	213,909	7,744	7,744	3.62 %	100.00 %
	Bryson City	213,909	1,558	1,558	0.73 %	100.00 %
	Dillsboro	213,909	213	213	0.10 %	100.00 %
	Fontana Dam	213,909	13	13	0.01 %	100.00 %
	Forest Hills	213,909	303	303	0.14 %	100.00 %
	Franklin	213,909	4,175	4,175	1.95 %	100.00 %
	Hayesville	213,909	461	461	0.22 %	100.00 %
	Highlands (Jackson)	213,909	12	12	0.01 %	100.00 %
	Highlands (Macon)	213,909	1,060	1,060	0.50 %	100.00 %
	Lake Santeetlah	213,909	38	38	0.02 %	100.00 %
	Maggie Valley	213,909	1,687	1,687	0.79 %	100.00 %
	Murphy	213,909	1,608	1,608	0.75 %	100.00 %
	Robbinsville	213,909	597	597	0.28 %	100.00 %
	Rosman	213,909	701	701	0.33 %	100.00 %
	Sylva	213,909	2,578	2,578	1.21 %	100.00 %
	Waynesville	213,909	10,140	10,140	4.74 %	100.00 %
	Webster	213,909	372	372	0.17 %	100.00 %
			Total:	**6,017,605**		

Total Districts Assigned: 50

Total Municipalities (by County) Statewide: 614

Fully Assigned Municipalities: 614

Partially Assigned Municipalities: 0

Fully Unassigned Municipalities: 0

Split Municipalities: 35

Splits Involving Population: 27

Whole-Split VTD Counts by District Report

District Plan: SBR22-12

District	County	Whole VTDs	Split VTDs
1	Carteret	28	0
	Chowan	6	0
	Dare	16	0
	Hyde	7	0
	Pamlico	10	0
	Pasquotank	9	0
	Perquimans	7	0
	Washington	6	0
2	Beaufort	21	0
	Craven	21	0
	Lenoir	22	0
3	Bertie	12	0
	Camden	3	0
	Currituck	11	0
	Gates	6	0
	Halifax	23	0
	Hertford	13	0
	Martin	13	0
	Northampton	13	0
	Tyrrell	6	0
	Warren	14	0
4	Greene	10	0
	Wayne	28	0
	Wilson	24	0
5	Edgecombe	21	0
	Pitt	40	0
6	Onslow	24	0
7	New Hanover	39	0
8	Brunswick	25	0
	Columbus	26	0
	New Hanover	4	0
9	Bladen	17	0
	Duplin	19	0
	Jones	7	0
	Pender	20	0
	Sampson	22	0
10	Johnston	36	0
11	Franklin	18	0
	Nash	24	0
	Vance	12	0
12	Harnett	13	0
	Lee	10	0
	Sampson	1	0

Whole-Split VTD Counts by District Report

District Plan: SBR22-12

District	County	Whole VTDs	Split VTDs
13	Wake	47	1
14	Wake	33	1
15	Wake	42	1
16	Wake	31	2
17	Wake	26	1
18	Granville	15	0
	Wake	22	0
19	Cumberland	52	0
20	Chatham	18	0
	Durham	22	0
21	Cumberland	24	0
	Moore	26	0
22	Durham	35	0
23	Caswell	9	0
	Orange	41	0
	Person	11	0
24	Hoke	15	0
	Robeson	39	0
	Scotland	7	0
25	Alamance	37	0
	Randolph	8	0
26	Guilford	32	0
	Rockingham	15	0
27	Guilford	68	0
28	Guilford	65	0
29	Anson	9	0
	Montgomery	14	0
	Randolph	14	0
	Richmond	16	0
	Union	9	0
30	Davidson	43	0
	Davie	14	0
31	Forsyth	49	0
	Yadkin	12	0
32	Forsyth	52	0
33	Rowan	41	0
	Stanly	22	0
34	Cabarrus	39	0
35	Cabarrus	1	0
	Union	43	0

Whole-Split VTD Counts by District Report

District Plan: SBR22-12

District	County	Whole VTDs	Split VTDs
36	Alexander	10	0
	Stokes	18	0
	Surry	24	0
	Wilkes	27	0
37	Iredell	29	0
	Mecklenburg	4	0
38	Mecklenburg	35	0
39	Mecklenburg	41	0
40	Mecklenburg	38	0
41	Mecklenburg	30	0
42	Mecklenburg	47	0
43	Gaston	41	0
44	Cleveland	21	0
	Gaston	5	0
	Lincoln	23	0
45	Caldwell	13	0
	Catawba	40	0
46	Buncombe	24	0
	Burke	33	0
	McDowell	17	0
47	Alleghany	4	0
	Ashe	17	0
	Avery	19	0
	Caldwell	7	0
	Haywood	12	0
	Madison	12	0
	Mitchell	9	0
	Watauga	20	0
	Yancey	11	0
48	Henderson	34	0
	Polk	7	0
	Rutherford	17	0
49	Buncombe	55	0
50	Cherokee	16	0
	Clay	9	0
	Graham	4	0
	Haywood	17	0
	Jackson	13	0
	Macon	15	0
	Swain	5	0
	Transylvania	15	0
	Total:	**2,663**	

Whole-Split VTD Counts by District Report

District Plan: SBR22-12

Total Districts Assigned: 50
Total VTDs Statewide: 2666
Fully Assigned VTDs: 2666
Partially Assigned VTDs: 0
Fully Unassigned VTDs: 0
Split VTDs: 3
Splits Involving Population: 3

Whole-Split VTD Counts by County Report

District Plan: SBR22-12

County	Whole VTDs	Split VTDs
Alamance	37	0
Alexander	10	0
Alleghany	4	0
Anson	9	0
Ashe	17	0
Avery	19	0
Beaufort	21	0
Bertie	12	0
Bladen	17	0
Brunswick	25	0
Buncombe	79	0
Burke	33	0
Cabarrus	40	0
Caldwell	20	0
Camden	3	0
Carteret	28	0
Caswell	9	0
Catawba	40	0
Chatham	18	0
Cherokee	16	0
Chowan	6	0
Clay	9	0
Cleveland	21	0
Columbus	26	0
Craven	21	0
Cumberland	76	0
Currituck	11	0
Dare	16	0
Davidson	43	0
Davie	14	0
Duplin	19	0
Durham	57	0
Edgecombe	21	0
Forsyth	101	0
Franklin	18	0
Gaston	46	0
Gates	6	0
Graham	4	0
Granville	15	0
Greene	10	0
Guilford	165	0
Halifax	23	0
Harnett	13	0

Whole-Split VTD Counts by County Report

District Plan: SBR22-12

County	Whole VTDs	Split VTDs
Haywood	29	0
Henderson	34	0
Hertford	13	0
Hoke	15	0
Hyde	7	0
Iredell	29	0
Jackson	13	0
Johnston	36	0
Jones	7	0
Lee	10	0
Lenoir	22	0
Lincoln	23	0
Macon	15	0
Madison	12	0
Martin	13	0
McDowell	17	0
Mecklenburg	195	0
Mitchell	9	0
Montgomery	14	0
Moore	26	0
Nash	24	0
New Hanover	43	0
Northampton	13	0
Onslow	24	0
Orange	41	0
Pamlico	10	0
Pasquotank	9	0
Pender	20	0
Perquimans	7	0
Person	11	0
Pitt	40	0
Polk	7	0
Randolph	22	0
Richmond	16	0
Robeson	39	0
Rockingham	15	0
Rowan	41	0
Rutherford	17	0
Sampson	23	0
Scotland	7	0
Stanly	22	0
Stokes	18	0
Surry	24	0

Whole-Split VTD Counts by County Report

District Plan: SBR22-12

County	Whole VTDs	Split VTDs
Swain	5	0
Transylvania	15	0
Tyrrell	6	0
Union	52	0
Vance	12	0
Wake	201	3
Warren	14	0
Washington	6	0
Watauga	20	0
Wayne	28	0
Wilkes	27	0
Wilson	24	0
Yadkin	12	0
Yancey	11	0
Totals:	**2,663**	**3**

Total VTDs Statewide: 2666

Fully Assigned VTDs: 2666

Partially Assigned VTDs: 0

Fully Unassigned VTDs: 0

Total Districts Assigned: 50

Split VTDs: 3

Splits Involving Population: 3

Split VTD Detail Report

District Plan: SBR22-12

County	VTD	District	Total VTD Population	VTD Pop in District	Percent of VTD Pop in District
Wake	04-11	15	2,820	1,312	46.52 %
		16	2,820	1,508	53.48 %
	17-01	13	5,510	3,931	71.34 %
		14	5,510	1,579	28.66 %
	20-08	16	7,596	6,641	87.43 %
		17	7,596	955	12.57 %
			Assigned Geography Total:	**15,926**	

Total VTDs Statewide: 2666

Fully Assigned VTDs: 2666

Partially Assigned VTDs: 0

Fully Unassigned VTDs: 0

Total Districts Assigned: 50

Split VTDs: 3

Splits Involving Population: 3

Incumbent-District Report

District Plan: SBR22-12

Residence Set: NC Senate - 2/12/2022

Last Name	First Name	Party	Current District	District in this Plan
Alexander	W. Ted	R	44	44
Ballard	Deanna	R	45	47
Barnes	Lisa	R	11	11
Batch	Sydney	D	17	17
Bazemore	Ernestine	D	3	3
Berger	Philip	R	30	26
Blue	Daniel	D	14	14
Britt	Danny	R	13	24
Burgin	James	R	12	12
Chaudhuri	Jay	D	15	15
Clark	Robert	D	21	24
Corbin	Harold	R	50	50
Craven	David	R	26	29
Crawford	Sarah	D	18	18
Daniel	Warren	R	46	46
Davis	Donald	D	5	5
deViere	Kirk	D	19	19
Edwards	Charles	R	48	48
Fitch	Milton	D	4	4
Ford	Carl	R	33	33
Foushee	Valerie	D	23	23
Galey	Amy	R	24	25
Garrett	Michael	D	27	27
Harrington	Kathryn	R	43	43
Hise	Ralph	R	47	47
Jackson	Brent	R	10	9
Jackson	Jeffrey	D	37	42
Jarvis	Steven	R	29	30
Johnson	Matthew	R	35	35
Krawiec	Joyce	R	31	32
Lazzara	Michael	R	6	6
Lee	Michael	R	9	7
Lowe	Paul	D	32	32
Marcus	Natasha	D	41	41
Mayfield	Julie	D	49	49
McInnis	Thomas	R	25	21
Mohammed	Mujtaba	D	38	38
Murdock	Natalie	D	20	20
Newton	Paul	R	36	34
Nickel	George	D	16	16
Perry	Jim	R	7	2
Proctor	Dean	R	42	45

District plan definition file: 'SBR22-12.csv', modified 2/16/2022 8:32 PM
Row shading indicates that the district in this plan is shared by more than one incumbent.
[G20-IncDist] - Generated 2/16/2022

Incumbent-District Report

District Plan: SBR22-12

Residence Set: NC Senate - 2/12/2022

Last Name	First Name	Party	Current District	District in this Plan
Rabon	William	R	8	8
Robinson	Gladys	D	28	27
Salvador	DeAndrea	D	39	39
Sanderson	Norman	R	2	1
Sawyer	Vickie	R	34	37
Steinburg	Bob	R	1	1
Waddell	Joyce	D	40	40
Woodard	Mike	D	22	22

District plan definition file: 'SBR22-12.csv', modified 2/16/2022 8:32 PM
Row shading indicates that the district in this plan is shared by more than one incumbent.
[G20-IncDist] - Generated 2/16/2022

District-Incumbent Report

District Plan: SBR22-12

Residence Set: NC Senate - 2/12/2022

District in this Plan	Last Name	First Name	Party	Current District
1	Sanderson	Norman	R	2
	Steinburg	Bob	R	1
2	Perry	Jim	R	7
3	Bazemore	Ernestine	D	3
4	Fitch	Milton	D	4
5	Davis	Donald	D	5
6	Lazzara	Michael	R	6
7	Lee	Michael	R	9
8	Rabon	William	R	8
9	Jackson	Brent	R	10
10				
11	Barnes	Lisa	R	11
12	Burgin	James	R	12
13				
14	Blue	Daniel	D	14
15	Chaudhuri	Jay	D	15
16	Nickel	George	D	16
17	Batch	Sydney	D	17
18	Crawford	Sarah	D	18
19	deViere	Kirk	D	19
20	Murdock	Natalie	D	20
21	McInnis	Thomas	R	25
22	Woodard	Mike	D	22
23	Foushee	Valerie	D	23
24	Britt	Danny	R	13
	Clark	Robert	D	21
25	Galey	Amy	R	24
26	Berger	Philip	R	30
27	Garrett	Michael	D	27
	Robinson	Gladys	D	28
28				
29	Craven	David	R	26
30	Jarvis	Steven	R	29
31				
32	Krawiec	Joyce	R	31
	Lowe	Paul	D	32
33	Ford	Carl	R	33
34	Newton	Paul	R	36
35	Johnson	Matthew	R	35
36				
37	Sawyer	Vickie	R	34
38	Mohammed	Mujtaba	D	38

District-Incumbent Report

District Plan: SBR22-12

Residence Set: NC Senate - 2/12/2022

District in this Plan	Last Name	First Name	Party	Current District
39	Salvador	DeAndrea	D	39
40	Waddell	Joyce	D	40
41	Marcus	Natasha	D	41
42	Jackson	Jeffrey	D	37
43	Harrington	Kathryn	R	43
44	Alexander	W. Ted	R	44
45	Proctor	Dean	R	42
46	Daniel	Warren	R	46
47	Ballard	Deanna	R	45
	Hise	Ralph	R	47
48	Edwards	Charles	R	48
49	Mayfield	Julie	D	49
50	Corbin	Harold	R	50

User:
Plan Name: **SBR22-12**
Plan Type: **Senate**

Measures of Compactness Report

Wednesday, February 16, 2022 8:31 PM

	Reock	Polsby-Popper
Sum	N/A	N/A
Min	0.19	0.13
Max	0.62	0.62
Mean	0.43	0.38
Std. Dev.	0.10	0.12

District	Reock	Polsby-Popper
1	0.40	0.18
2	0.41	0.18
3	0.30	0.17
4	0.57	0.41
5	0.40	0.34
6	0.62	0.59
7	0.23	0.25
8	0.44	0.46
9	0.44	0.23
10	0.62	0.61
11	0.46	0.38

Measures of Compactness Report

	Reock	Polsby-Popper
Sum	N/A	N/A
Min	0.19	0.13
Max	0.62	0.62
Mean	0.43	0.38
Std. Dev.	0.10	0.12

District	Reock	Polsby-Popper
12	0.39	0.40
13	0.35	0.33
14	0.46	0.35
15	0.54	0.36
16	0.60	0.52
17	0.46	0.44
18	0.35	0.39
19	0.48	0.29
20	0.39	0.36
21	0.31	0.26
22	0.47	0.47
23	0.50	0.53
24	0.52	0.45
25	0.38	0.34

Measures of Compactness Report

	Reock	Polsby-Popper
Sum	N/A	N/A
Min	0.19	0.13
Max	0.62	0.62
Mean	0.43	0.38
Std. Dev.	0.10	0.12

District	Reock	Polsby-Popper
26	0.54	0.50
27	0.60	0.54
28	0.38	0.38
29	0.34	0.21
30	0.40	0.46
31	0.43	0.44
32	0.41	0.43
33	0.32	0.29
34	0.47	0.48
35	0.36	0.24
36	0.31	0.29
37	0.36	0.42
38	0.37	0.39
39	0.40	0.34

Measures of Compactness Report

	Reock	Polsby-Popper
Sum	N/A	N/A
Min	0.19	0.13
Max	0.62	0.62
Mean	0.43	0.38
Std. Dev.	0.10	0.12

District	Reock	Polsby-Popper
40	0.47	0.62
41	0.32	0.34
42	0.56	0.54
43	0.54	0.52
44	0.39	0.46
45	0.42	0.32
46	0.34	0.28
47	0.19	0.13
48	0.41	0.38
49	0.52	0.30
50	0.43	0.44

Measures of Compactness Report

Measures of Compactness Summary

Reock	The measure is always between 0 and 1, with 1 being the most compact.
Polsby-Popper	The measure is always between 0 and 1, with 1 being the most compact.

SBR22-13

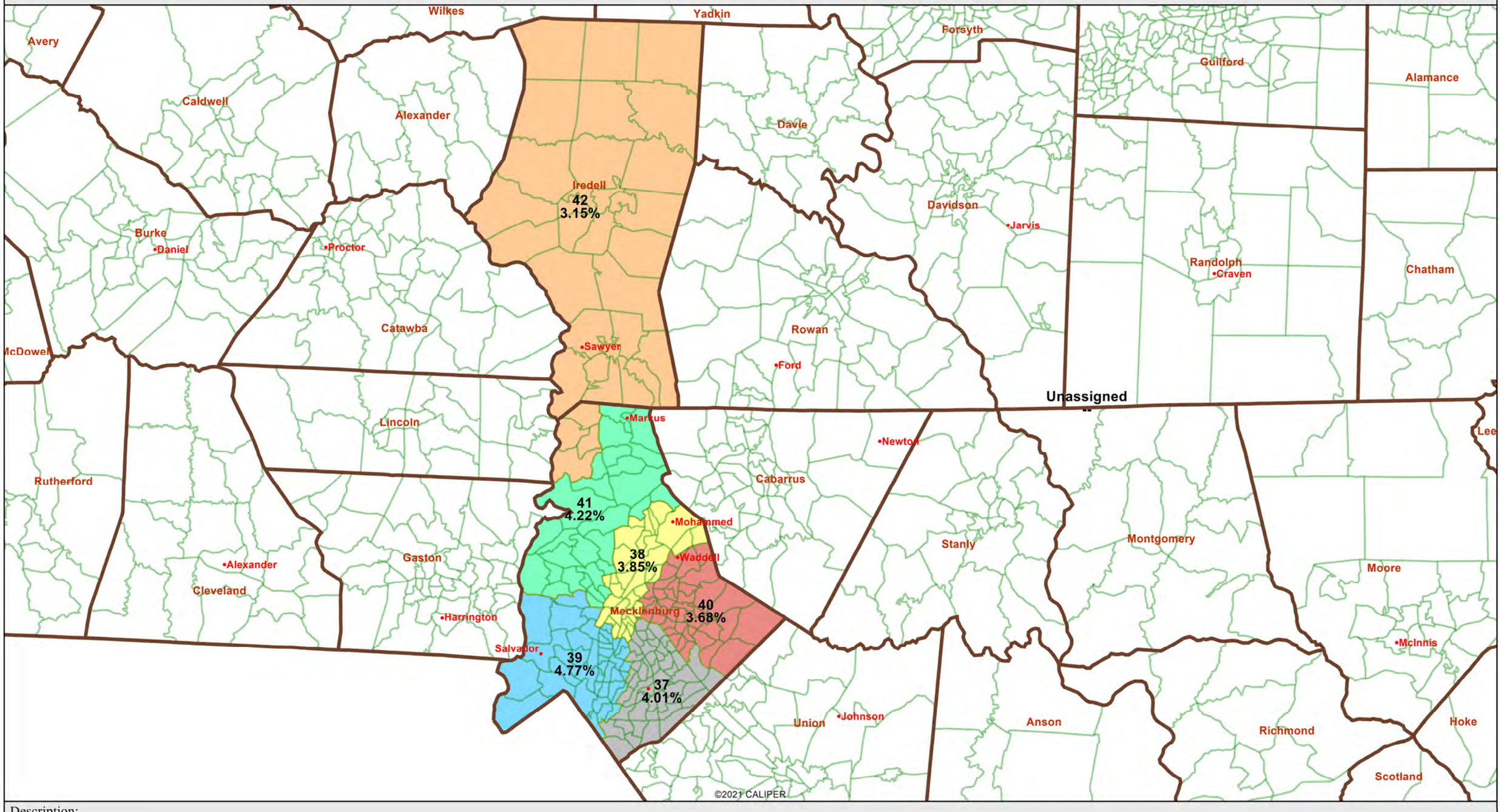

Description:

Population Deviation Report

District Plan: SBR22-13

District	Seats	Ideal Pop	Actual Pop	Deviation	Deviation %
37	1	208,788	217,151	8,363	4.01%
38	1	208,788	216,830	8,042	3.85%
39	1	208,788	218,750	9,962	4.77%
40	1	208,788	216,475	7,687	3.68%
41	1	208,788	217,606	8,818	4.22%
42	1	208,788	215,363	6,575	3.15%
Totals:	**6**		**1,302,175**		

Deviation range: 3.15% to 4.77%

2020 Election Contest Report - US President-12911-

District Plan: SBR22-13

District	Rep	% Rep	Dem	% Dem	Lib	% Lib	Grn	% Grn	Cnst	% Cnst	W-I	% W-I
37	51,643	41.24%	71,405	57.02%	1,230	0.98%	281	0.22%	206	0.16%	454	0.36%
38	21,311	20.15%	82,461	77.98%	1,062	1.00%	309	0.29%	174	0.16%	430	0.41%
39	33,561	31.49%	71,007	66.63%	1,140	1.07%	334	0.31%	180	0.17%	349	0.33%
40	26,140	27.31%	67,984	71.02%	789	0.82%	317	0.33%	192	0.20%	298	0.31%
41	36,638	31.68%	77,124	66.68%	1,054	0.91%	337	0.29%	163	0.14%	349	0.30%
42	76,932	63.76%	41,964	34.78%	1,058	0.88%	210	0.17%	204	0.17%	293	0.24%
Unassigned	2,508,074	51.72%	2,268,560	46.78%	42,307	0.87%	10,398	0.21%	8,789	0.18%	11,141	0.23%
Total:	**2,754,299**	**49.91%**	**2,680,505**	**48.57%**	**48,640**	**0.88%**	**12,186**	**0.22%**	**9,908**	**0.18%**	**13,314**	**0.24%**

Candidates: Trump (Rep), Biden (Dem), Jorgensen (Lib), Hawkins (Grn), Blankenship (Cst)
Data Source: North Carolina State Board of Elections, 'statewide_precinct_sort' file, administrative precincts excluded.
District plan definition file: 'SBR22-13.csv', modified 2/16/2022 9:06 PM
[EL20-PRS-20G] - Generated 2/16/2022

2020 Election Contest Report - US Senate -12912-

District Plan: SBR22-13

District	Rep	% Rep	Dem	% Dem	Lib	% Lib	Cnst	% Cnst
37	55,296	44.48%	64,339	51.76%	3,809	3.06%	859	0.69%
38	23,546	22.43%	76,702	73.07%	3,747	3.57%	978	0.93%
39	34,921	33.03%	65,708	62.15%	4,016	3.80%	1,072	1.01%
40	25,554	26.91%	64,566	68.00%	3,630	3.82%	1,196	1.26%
41	37,180	32.40%	72,247	62.96%	4,039	3.52%	1,288	1.12%
42	74,507	62.35%	39,164	32.77%	4,010	3.36%	1,823	1.53%
Unassigned	2,410,365	50.17%	2,184,784	45.47%	148,147	3.08%	61,243	1.27%
Total:	**2,661,369**	**48.67%**	**2,567,510**	**46.95%**	**171,398**	**3.13%**	**68,459**	**1.25%**

Candidates: Tillis (Rep), Cunningham (Dem), Bray (Lib), Hayes (Cst)
Data Source: North Carolina State Board of Elections, 'statewide_precinct_sort' file, administrative precincts excluded.
District plan definition file: 'SBR22-13.csv', modified 2/16/2022 9:06 PM
[EL20-SEN-20G] - Generated 2/16/2022

2020 Election Contest Report - NC Governor 12913-

District Plan: SBR22-13

District	Dem	% Dem	Rep	% Rep	Lib	% Lib	Cnst	% Cnst
37	72,755	58.32%	50,105	40.16%	1,412	1.13%	479	0.38%
38	82,313	78.21%	20,844	19.81%	1,648	1.57%	438	0.42%
39	71,919	67.84%	31,966	30.15%	1,631	1.54%	499	0.47%
40	69,186	72.62%	23,890	25.08%	1,584	1.66%	613	0.64%
41	78,299	68.02%	34,643	30.09%	1,646	1.43%	530	0.46%
42	44,583	37.10%	73,630	61.27%	1,452	1.21%	509	0.42%
Unassigned	2,411,646	49.93%	2,347,384	48.60%	51,035	1.06%	19,888	0.41%
Total:	**2,830,701**	**51.50%**	**2,582,462**	**46.98%**	**60,408**	**1.10%**	**22,956**	**0.42%**

Candidates: Cooper (Dem), Forest (Rep), DiFiore (Lib), Pisano (Cst)
Data Source: North Carolina State Board of Elections, 'statewide_precinct_sort' file, administrative precincts excluded.
District plan definition file: 'SBR22-13.csv', modified 2/16/2022 9:06 PM
[EL20-GOV-20G] - Generated 2/16/2022

2020 Election Contest Report - NC Lieutenant Governor

District Plan: SBR22-13

District	Rep	% Rep	Dem	% Dem
37	56,524	46.03%	66,286	53.97%
38	24,111	23.18%	79,896	76.82%
39	36,147	34.57%	68,410	65.43%
40	26,810	28.46%	67,408	71.54%
41	38,532	33.89%	75,156	66.11%
42	77,601	65.83%	40,280	34.17%
Unassigned	2,537,251	53.31%	2,222,290	46.69%
Total:	**2,796,976**	**51.64%**	**2,619,726**	**48.36%**

Candidates: Robinson (Rep), Holley (Dem)
Data Source: North Carolina State Board of Elections, 'statewide_precinct_sort' file, administrative precincts excluded.
District plan definition file: 'SBR22-13.csv', modified 2/16/2022 9:06 PM
[EL20-LG-20G] - Generated 2/16/2022

2020 Election Contest Report - NC Attorney General

District Plan: SBR22-13

District	Dem	% Dem	Rep	% Rep
37	68,119	55.52%	54,569	44.48%
38	80,269	77.35%	23,508	22.65%
39	69,219	66.34%	35,126	33.66%
40	68,106	72.34%	26,047	27.66%
41	75,838	66.82%	37,650	33.18%
42	42,067	35.76%	75,558	64.24%
Unassigned	2,307,157	48.56%	2,443,839	51.44%
Total:	**2,710,775**	**50.13%**	**2,696,297**	**49.87%**

Candidates: Stein (Dem), O'Neill (Rep)
Data Source: North Carolina State Board of Elections, 'statewide_precinct_sort' file, administrative precincts excluded.
District plan definition file: 'SBR22-13.csv', modified 2/16/2022 9:06 PM
[EL20-AG-20G] - Generated 2/16/2022

2020 Election Contest Report - NC Auditor -12916-

District Plan: SBR22-13

District	Dem	% Dem	Rep	% Rep
37	67,701	55.88%	53,458	44.12%
38	79,811	77.58%	23,065	22.42%
39	68,888	66.69%	34,402	33.31%
40	67,739	72.41%	25,811	27.59%
41	75,575	67.19%	36,904	32.81%
42	42,149	36.13%	74,505	63.87%
Unassigned	2,325,510	49.38%	2,384,349	50.62%
Total:	**2,727,373**	**50.89%**	**2,632,494**	**49.11%**

Candidates: Wood (Dem), Street (Rep)
Data Source: North Carolina State Board of Elections, 'statewide_precinct_sort' file, administrative precincts excluded.
District plan definition file: 'SBR22-13.csv', modified 2/16/2022 9:06 PM
[EL20-AUD-20G] - Generated 2/16/2022

2020 Election Contest Report - NC Commissioner of Agriculture

District Plan: SBR22-13

District	Rep	% Rep	Dem	% Dem
37	58,146	47.94%	63,148	52.06%
38	25,276	24.51%	77,844	75.49%
39	37,191	35.93%	66,312	64.07%
40	27,295	29.13%	66,419	70.87%
41	38,982	34.61%	73,661	65.39%
42	78,079	66.75%	38,895	33.25%
Unassigned	2,633,031	55.66%	2,097,264	44.34%
Total:	**2,898,000**	**53.85%**	**2,483,543**	**46.15%**

Candidates: Troxler (Rep), Wadsworth (Dem)
Data Source: North Carolina State Board of Elections, 'statewide_precinct_sort' file, administrative precincts excluded.
District plan definition file: 'SBR22-13.csv', modified 2/16/2022 9:06 PM
[EL20-COA-20G] - Generated 2/16/2022

2020 Election Contest Report - NC Commissioner of Labor

District Plan: SBR22-13

District	Rep	% Rep	Dem	% Dem
37	55,316	45.76%	65,558	54.24%
38	23,660	22.99%	79,234	77.01%
39	35,371	34.24%	67,928	65.76%
40	26,053	27.83%	67,578	72.17%
41	37,478	33.33%	74,972	66.67%
42	75,975	65.14%	40,652	34.86%
Unassigned	2,469,253	52.44%	2,239,123	47.56%
Total:	**2,723,106**	**50.82%**	**2,635,045**	**49.18%**

Candidates: Dobson (Rep), Holmes (Dem)
Data Source: North Carolina State Board of Elections, 'statewide_precinct_sort' file, administrative precincts excluded.
District plan definition file: 'SBR22-13.csv', modified 2/16/2022 9:06 PM
[EL20-COL-20G] - Generated 2/16/2022

2020 Election Contest Report - NC Secretary of State

District Plan: SBR22-13

District	Dem	% Dem	Rep	% Rep
37	68,344	56.15%	53,378	43.85%
38	80,485	77.91%	22,819	22.09%
39	69,633	67.06%	34,207	32.94%
40	68,430	72.91%	25,431	27.09%
41	76,333	67.59%	36,603	32.41%
42	42,531	36.38%	74,382	63.62%
Unassigned	2,347,007	49.65%	2,380,495	50.35%
Total:	**2,752,763**	**51.17%**	**2,627,315**	**48.83%**

Candidates: Marshall (Dem), Sykes (Rep)
Data Source: North Carolina State Board of Elections, 'statewide_precinct_sort' file, administrative precincts excluded.
District plan definition file: 'SBR22-13.csv', modified 2/16/2022 9:06 PM
[EL20-SOS-20G] - Generated 2/16/2022

2020 Election Contest Report - NC Treasurer12920-

District Plan: SBR22-13

District	Rep	% Rep	Dem	% Dem
37	59,265	49.08%	61,481	50.92%
38	27,555	26.82%	75,173	73.18%
39	38,883	37.75%	64,106	62.25%
40	29,183	31.27%	64,141	68.73%
41	40,998	36.55%	71,159	63.45%
42	77,476	66.77%	38,561	33.23%
Unassigned	2,535,843	54.00%	2,159,960	46.00%
Total:	**2,809,203**	**52.57%**	**2,534,581**	**47.43%**

Candidates: Folwell (Rep), Chatterji (Dem)
Data Source: North Carolina State Board of Elections, 'statewide_precinct_sort' file, administrative precincts excluded.
District plan definition file: 'SBR22-13.csv', modified 2/16/2022 9:06 PM
[EL20-TRS-20G] - Generated 2/16/2022

2016 Election Contest Report - US President-12921-

District Plan: SBR22-13

District	Rep	% Rep	Dem	% Dem	Lib	% Lib	W-I	% W-I
37	46,817	44.52%	52,542	49.96%	3,859	3.67%	1,944	1.85%
38	17,545	20.46%	63,921	74.53%	2,926	3.41%	1,378	1.61%
39	28,036	32.65%	53,423	62.22%	3,075	3.58%	1,323	1.54%
40	21,600	26.98%	55,240	69.01%	2,123	2.65%	1,084	1.35%
41	31,325	33.68%	57,472	61.79%	2,888	3.11%	1,320	1.42%
42	63,349	65.07%	30,236	31.06%	2,686	2.76%	1,091	1.12%
Unassigned	2,151,077	51.43%	1,867,482	44.65%	112,372	2.69%	51,257	1.23%
Total:	**2,359,749**	**49.90%**	**2,180,316**	**46.10%**	**129,929**	**2.75%**	**59,397**	**1.26%**

Candidates: Trump (Rep), Clinton (Dem), Johnson (Lib)
Data Source: North Carolina State Board of Elections, 'statewide_precinct_sort' file, administrative precincts excluded.
District plan definition file: 'SBR22-13.csv', modified 2/16/2022 9:06 PM
[EL20-PRS-16G] - Generated 2/16/2022

2016 Election Contest Report - NC Lieutenant Governor

District Plan: SBR22-13

District	Rep	% Rep	Dem	% Dem	Lib	% Lib
37	54,291	52.88%	45,205	44.03%	3,165	3.08%
38	21,290	25.55%	58,923	70.71%	3,117	3.74%
39	32,091	38.50%	48,121	57.73%	3,141	3.77%
40	23,089	29.59%	52,259	66.97%	2,689	3.45%
41	34,161	37.69%	53,562	59.10%	2,914	3.22%
42	63,784	67.48%	27,796	29.41%	2,945	3.12%
Unassigned	2,161,913	53.05%	1,799,109	44.15%	114,389	2.81%
Total:	**2,390,619**	**51.88%**	**2,084,975**	**45.25%**	**132,360**	**2.87%**

Candidates: Forest (Rep), Coleman (Dem), Cole (Lib)
Data Source: North Carolina State Board of Elections, 'statewide_precinct_sort' file, administrative precincts excluded.
District plan definition file: 'SBR22-13.csv', modified 2/16/2022 9:06 PM
[EL20-LG-16G] - Generated 2/16/2022

Election Contest Report - 2016/2020 Composite 12923-

District Plan: SBR22-13

District	Dem	% Dem	Rep	% Rep
37	63,907	53.50%	54,067	45.26%
38	76,419	75.93%	22,878	22.73%
39	65,390	64.67%	34,325	33.95%
40	64,921	70.79%	25,575	27.89%
41	71,783	65.31%	36,758	33.44%
42	39,073	34.20%	73,815	64.61%
Unassigned	2,185,824	46.99%	2,413,573	51.88%
Total:	**2,567,317**	**48.54%**	**2,660,991**	**50.31%**

Values represent average vote count from 12 contests: 2016 President and Lieutenant Governor; 2020 President, US Senate, Governor, Lieutenant Governor, Attorney General, Auditor, Commissioner of Agriculture, Commissioner of Labor, Secretary of State, and Treasurer.

Data Source: North Carolina State Board of Elections, 'statewide_precinct_sort' files, administrative precincts excluded.

District plan definition file: 'SBR22-13.csv', modified 2/16/2022 9:06 PM

[EL20-CMP-1620G] - Generated 2/16/2022

County - District Report

District Plan: SBR22-13

County	District	Total County Population	Total District Population	County Pop in District	Percent of County Pop in District	Percent of District Pop in County
Iredell	42	186,693	215,363	186,693	100.00 %	86.69 %
Mecklenburg	37	1,115,482	217,151	217,151	19.47 %	100.00 %
	38	1,115,482	216,830	216,830	19.44 %	100.00 %
	39	1,115,482	218,750	218,750	19.61 %	100.00 %
	40	1,115,482	216,475	216,475	19.41 %	100.00 %
	41	1,115,482	217,606	217,606	19.51 %	100.00 %
	42	1,115,482	215,363	28,670	2.57 %	13.31 %
			Assigned Geography Total:	**1,302,175**		

Report display: all assigned counties

Total Counties Statewide: 100

Fully Assigned Counties: 2

Partially Assigned Counties: 0

Fully Unassigned Counties: 98

Total Districts Assigned: 6

Split Counties: 1

District - County Report

District Plan: SBR22-13

District	County	Total District Population	Total County Population	District Pop in County	Percent of District Pop in County	Percent of County Pop in District
37	Mecklenburg	217,151	1,115,482	217,151	100.00 %	19.47 %
38	Mecklenburg	216,830	1,115,482	216,830	100.00 %	19.44 %
39	Mecklenburg	218,750	1,115,482	218,750	100.00 %	19.61 %
40	Mecklenburg	216,475	1,115,482	216,475	100.00 %	19.41 %
41	Mecklenburg	217,606	1,115,482	217,606	100.00 %	19.51 %
42	Iredell	215,363	186,693	186,693	86.69 %	100.00 %
	Mecklenburg	215,363	1,115,482	28,670	13.31 %	2.57 %
Unassigned	Alamance	9,137,213	171,415	171,415	1.88 %	100.00 %
	Alexander	9,137,213	36,444	36,444	0.40 %	100.00 %
	Alleghany	9,137,213	10,888	10,888	0.12 %	100.00 %
	Anson	9,137,213	22,055	22,055	0.24 %	100.00 %
	Ashe	9,137,213	26,577	26,577	0.29 %	100.00 %
	Avery	9,137,213	17,806	17,806	0.19 %	100.00 %
	Beaufort	9,137,213	44,652	44,652	0.49 %	100.00 %
	Bertie	9,137,213	17,934	17,934	0.20 %	100.00 %
	Bladen	9,137,213	29,606	29,606	0.32 %	100.00 %
	Brunswick	9,137,213	136,693	136,693	1.50 %	100.00 %
	Buncombe	9,137,213	269,452	269,452	2.95 %	100.00 %
	Burke	9,137,213	87,570	87,570	0.96 %	100.00 %
	Cabarrus	9,137,213	225,804	225,804	2.47 %	100.00 %
	Caldwell	9,137,213	80,652	80,652	0.88 %	100.00 %
	Camden	9,137,213	10,355	10,355	0.11 %	100.00 %
	Carteret	9,137,213	67,686	67,686	0.74 %	100.00 %
	Caswell	9,137,213	22,736	22,736	0.25 %	100.00 %
	Catawba	9,137,213	160,610	160,610	1.76 %	100.00 %
	Chatham	9,137,213	76,285	76,285	0.83 %	100.00 %
	Cherokee	9,137,213	28,774	28,774	0.31 %	100.00 %
	Chowan	9,137,213	13,708	13,708	0.15 %	100.00 %
	Clay	9,137,213	11,089	11,089	0.12 %	100.00 %
	Cleveland	9,137,213	99,519	99,519	1.09 %	100.00 %
	Columbus	9,137,213	50,623	50,623	0.55 %	100.00 %
	Craven	9,137,213	100,720	100,720	1.10 %	100.00 %
	Cumberland	9,137,213	334,728	334,728	3.66 %	100.00 %
	Currituck	9,137,213	28,100	28,100	0.31 %	100.00 %
	Dare	9,137,213	36,915	36,915	0.40 %	100.00 %
	Davidson	9,137,213	168,930	168,930	1.85 %	100.00 %
	Davie	9,137,213	42,712	42,712	0.47 %	100.00 %
	Duplin	9,137,213	48,715	48,715	0.53 %	100.00 %
	Durham	9,137,213	324,833	324,833	3.56 %	100.00 %
	Edgecombe	9,137,213	48,900	48,900	0.54 %	100.00 %
	Forsyth	9,137,213	382,590	382,590	4.19 %	100.00 %
	Franklin	9,137,213	68,573	68,573	0.75 %	100.00 %

District - County Report

District Plan: SBR22-13

District	County	Total District Population	Total County Population	District Pop in County	Percent of District Pop in County	Percent of County Pop in District
Unassigned	Gaston	9,137,213	227,943	227,943	2.49 %	100.00 %
	Gates	9,137,213	10,478	10,478	0.11 %	100.00 %
	Graham	9,137,213	8,030	8,030	0.09 %	100.00 %
	Granville	9,137,213	60,992	60,992	0.67 %	100.00 %
	Greene	9,137,213	20,451	20,451	0.22 %	100.00 %
	Guilford	9,137,213	541,299	541,299	5.92 %	100.00 %
	Halifax	9,137,213	48,622	48,622	0.53 %	100.00 %
	Harnett	9,137,213	133,568	133,568	1.46 %	100.00 %
	Haywood	9,137,213	62,089	62,089	0.68 %	100.00 %
	Henderson	9,137,213	116,281	116,281	1.27 %	100.00 %
	Hertford	9,137,213	21,552	21,552	0.24 %	100.00 %
	Hoke	9,137,213	52,082	52,082	0.57 %	100.00 %
	Hyde	9,137,213	4,589	4,589	0.05 %	100.00 %
	Jackson	9,137,213	43,109	43,109	0.47 %	100.00 %
	Johnston	9,137,213	215,999	215,999	2.36 %	100.00 %
	Jones	9,137,213	9,172	9,172	0.10 %	100.00 %
	Lee	9,137,213	63,285	63,285	0.69 %	100.00 %
	Lenoir	9,137,213	55,122	55,122	0.60 %	100.00 %
	Lincoln	9,137,213	86,810	86,810	0.95 %	100.00 %
	Macon	9,137,213	37,014	37,014	0.41 %	100.00 %
	Madison	9,137,213	21,193	21,193	0.23 %	100.00 %
	Martin	9,137,213	22,031	22,031	0.24 %	100.00 %
	McDowell	9,137,213	44,578	44,578	0.49 %	100.00 %
	Mitchell	9,137,213	14,903	14,903	0.16 %	100.00 %
	Montgomery	9,137,213	25,751	25,751	0.28 %	100.00 %
	Moore	9,137,213	99,727	99,727	1.09 %	100.00 %
	Nash	9,137,213	94,970	94,970	1.04 %	100.00 %
	New Hanover	9,137,213	225,702	225,702	2.47 %	100.00 %
	Northampton	9,137,213	17,471	17,471	0.19 %	100.00 %
	Onslow	9,137,213	204,576	204,576	2.24 %	100.00 %
	Orange	9,137,213	148,696	148,696	1.63 %	100.00 %
	Pamlico	9,137,213	12,276	12,276	0.13 %	100.00 %
	Pasquotank	9,137,213	40,568	40,568	0.44 %	100.00 %
	Pender	9,137,213	60,203	60,203	0.66 %	100.00 %
	Perquimans	9,137,213	13,005	13,005	0.14 %	100.00 %
	Person	9,137,213	39,097	39,097	0.43 %	100.00 %
	Pitt	9,137,213	170,243	170,243	1.86 %	100.00 %
	Polk	9,137,213	19,328	19,328	0.21 %	100.00 %
	Randolph	9,137,213	144,171	144,171	1.58 %	100.00 %
	Richmond	9,137,213	42,946	42,946	0.47 %	100.00 %
	Robeson	9,137,213	116,530	116,530	1.28 %	100.00 %
	Rockingham	9,137,213	91,096	91,096	1.00 %	100.00 %

District - County Report

District Plan: SBR22-13

District	County	Total District Population	Total County Population	District Pop in County	Percent of District Pop in County	Percent of County Pop in District
Unassigned	Rowan	9,137,213	146,875	146,875	1.61 %	100.00 %
	Rutherford	9,137,213	64,444	64,444	0.71 %	100.00 %
	Sampson	9,137,213	59,036	59,036	0.65 %	100.00 %
	Scotland	9,137,213	34,174	34,174	0.37 %	100.00 %
	Stanly	9,137,213	62,504	62,504	0.68 %	100.00 %
	Stokes	9,137,213	44,520	44,520	0.49 %	100.00 %
	Surry	9,137,213	71,359	71,359	0.78 %	100.00 %
	Swain	9,137,213	14,117	14,117	0.15 %	100.00 %
	Transylvania	9,137,213	32,986	32,986	0.36 %	100.00 %
	Tyrrell	9,137,213	3,245	3,245	0.04 %	100.00 %
	Union	9,137,213	238,267	238,267	2.61 %	100.00 %
	Vance	9,137,213	42,578	42,578	0.47 %	100.00 %
	Wake	9,137,213	1,129,410	1,129,410	12.36 %	100.00 %
	Warren	9,137,213	18,642	18,642	0.20 %	100.00 %
	Washington	9,137,213	11,003	11,003	0.12 %	100.00 %
	Watauga	9,137,213	54,086	54,086	0.59 %	100.00 %
	Wayne	9,137,213	117,333	117,333	1.28 %	100.00 %
	Wilkes	9,137,213	65,969	65,969	0.72 %	100.00 %
	Wilson	9,137,213	78,784	78,784	0.86 %	100.00 %
	Yadkin	9,137,213	37,214	37,214	0.41 %	100.00 %
	Yancey	9,137,213	18,470	18,470	0.20 %	100.00 %
			Total:	**10,439,388**		

Total Districts Assigned: 6

Total Counties Statewide: 100

Fully Assigned Counties: 2

Partially Assigned Counties: 0

Fully Unassigned Counties: 98

Split Counties: 1

Municipality - District Report

District Plan: SBR22-13

Municipality	District	Total Muni Population	Total District Population	Muni Pop in District	Percent of Muni Pop in District	Percent of District Pop in Muni
Charlotte	37	874,579	217,151	186,588	21.33 %	85.93 %
	38	874,579	216,830	213,710	24.44 %	98.56 %
	39	874,579	218,750	182,696	20.89 %	83.52 %
	40	874,579	216,475	174,962	20.01 %	80.82 %
	41	874,579	217,606	116,623	13.33 %	53.59 %
Cornelius	41	31,412	217,606	12,421	39.54 %	5.71 %
	42	31,412	215,363	18,991	60.46 %	8.82 %
Davidson	41	15,106	217,606	14,728	97.50 %	6.77 %
	42	15,106	215,363	378	2.50 %	0.18 %
Harmony	42	543	215,363	543	100.00 %	0.25 %
Huntersville	41	61,376	217,606	51,709	84.25 %	23.76 %
	42	61,376	215,363	9,667	15.75 %	4.49 %
Love Valley	42	154	215,363	154	100.00 %	0.07 %
Matthews	37	29,435	217,151	29,435	100.00 %	13.56 %
Midland	40	4,684	216,475	0	0.00 %	0.00 %
	Unassigned	*4,684*	*9,137,213*	*4,684*	*100.00 %*	*0.05 %*
Mint Hill	40	26,450	216,475	26,444	99.98 %	12.22 %
	Unassigned	*26,450*	*9,137,213*	*6*	*0.02 %*	*0.00 %*
Mooresville	42	50,193	215,363	50,193	100.00 %	23.31 %
Pineville	39	10,602	218,750	10,602	100.00 %	4.85 %
Stallings	37	16,112	217,151	11	0.07 %	0.01 %
	40	16,112	216,475	373	2.32 %	0.17 %
	Unassigned	*16,112*	*9,137,213*	*15,728*	*97.62 %*	*0.17 %*
Statesville	42	28,419	215,363	28,419	100.00 %	13.20 %
Troutman	42	3,698	215,363	3,698	100.00 %	1.72 %
Weddington	37	13,181	217,151	5	0.04 %	0.00 %
	Unassigned	*13,181*	*9,137,213*	*13,176*	*99.96 %*	*0.14 %*
			Assigned Geography Total:	**1,132,350**		

Report display: all municipalities

Total Municipalities Statewide: 553

Fully Assigned Municipalities: 11

Partially Assigned Municipalities: 4

Fully Unassigned Municipalities: 538

Total Districts Assigned: 6

Split Municipalities: 8

Splits Involving Population: 7

Municipality by County - District Report

District Plan: SBR22-13

Municipality	District	Total Muni Population	Total District Population	Muni Pop in District	Percent of Muni Pop in District	Percent of District Pop in Muni
Charlotte	37	874,579	217,151	186,588	21.33 %	85.93 %
	38	874,579	216,830	213,710	24.44 %	98.56 %
	39	874,579	218,750	182,696	20.89 %	83.52 %
	40	874,579	216,475	174,962	20.01 %	80.82 %
	41	874,579	217,606	116,623	13.33 %	53.59 %
Cornelius	41	31,412	217,606	12,421	39.54 %	5.71 %
	42	31,412	215,363	18,991	60.46 %	8.82 %
Davidson (Iredell)	42	378	215,363	378	100.00 %	0.18 %
Davidson (Mecklenburg)	41	14,728	217,606	14,728	100.00 %	6.77 %
Harmony	42	543	215,363	543	100.00 %	0.25 %
Huntersville	41	61,376	217,606	51,709	84.25 %	23.76 %
	42	61,376	215,363	9,667	15.75 %	4.49 %
Love Valley	42	154	215,363	154	100.00 %	0.07 %
Matthews	37	29,435	217,151	29,435	100.00 %	13.56 %
Midland (Mecklenburg)	40	0	216,475	0	0.00 %	0.00 %
Mint Hill (Mecklenburg)	40	26,444	216,475	26,444	100.00 %	12.22 %
Mooresville	42	50,193	215,363	50,193	100.00 %	23.31 %
Pineville	39	10,602	218,750	10,602	100.00 %	4.85 %
Stallings (Mecklenburg)	37	384	217,151	11	2.86 %	0.01 %
	40	384	216,475	373	97.14 %	0.17 %
Statesville	42	28,419	215,363	28,419	100.00 %	13.20 %
Troutman	42	3,698	215,363	3,698	100.00 %	1.72 %
Weddington (Mecklenburg)	37	5	217,151	5	100.00 %	0.00 %
			Assigned Geography Total:	**1,132,350**		

Report display: all municipalities

Total Municipalities (by County) Statewide: 614

Fully Assigned Municipalities: 16

Partially Assigned Municipalities: 0

Fully Unassigned Municipalities: 598

Total Districts Assigned: 6

Split Municipalities: 4

Splits Involving Population: 4

District - Municipality by County Report

District Plan: SBR22-13

District	Municipality	Total District Population	Total Muni Population	District Pop in Muni	Percent of District Pop in Muni	Percent of Muni Pop in District
37	Charlotte	217,151	874,579	186,588	85.93 %	21.33 %
	Matthews	217,151	29,435	29,435	13.56 %	100.00 %
	Stallings (Mecklenburg)	217,151	384	11	0.01 %	2.86 %
	Weddington (Mecklenburg)	217,151	5	5	0.00 %	100.00 %
38	Charlotte	216,830	874,579	213,710	98.56 %	24.44 %
39	Charlotte	218,750	874,579	182,696	83.52 %	20.89 %
	Pineville	218,750	10,602	10,602	4.85 %	100.00 %
40	Charlotte	216,475	874,579	174,962	80.82 %	20.01 %
	Midland (Mecklenburg)	216,475	0	0	0.00 %	0.00 %
	Mint Hill (Mecklenburg)	216,475	26,444	26,444	12.22 %	100.00 %
	Stallings (Mecklenburg)	216,475	384	373	0.17 %	97.14 %
41	Charlotte	217,606	874,579	116,623	53.59 %	13.33 %
	Cornelius	217,606	31,412	12,421	5.71 %	39.54 %
	Davidson (Mecklenburg)	217,606	14,728	14,728	6.77 %	100.00 %
	Huntersville	217,606	61,376	51,709	23.76 %	84.25 %
42	Cornelius	215,363	31,412	18,991	8.82 %	60.46 %
	Davidson (Iredell)	215,363	378	378	0.18 %	100.00 %
	Harmony	215,363	543	543	0.25 %	100.00 %
	Huntersville	215,363	61,376	9,667	4.49 %	15.75 %
	Love Valley	215,363	154	154	0.07 %	100.00 %
	Mooresville	215,363	50,193	50,193	23.31 %	100.00 %
	Statesville	215,363	28,419	28,419	13.20 %	100.00 %
	Troutman	215,363	3,698	3,698	1.72 %	100.00 %
			Total:	**1,132,350**		

Total Districts Assigned: 6

Total Municipalities (by County) Statewide: 614

Fully Assigned Municipalities: 16

Partially Assigned Municipalities: 0

Fully Unassigned Municipalities: 598

Split Municipalities: 4

Splits Involving Population: 4

Whole-Split VTD Counts by District Report

District Plan: SBR22-13

District	County	Whole VTDs	Split VTDs
37	Mecklenburg	48	0
38	Mecklenburg	35	0
39	Mecklenburg	40	0
40	Mecklenburg	41	0
41	Mecklenburg	27	0
42	Iredell	29	0
	Mecklenburg	4	0
	Total:	**224**	

Total Districts Assigned: 6

Total VTDs Statewide: 2666

Fully Assigned VTDs: 224

Partially Assigned VTDs: 0

Fully Unassigned VTDs: 2442

Split VTDs: 0

Splits Involving Population: 0

Whole-Split VTD Counts by County Report

District Plan: SBR22-13

County	Whole VTDs	Split VTDs
Alamance	37	0
Alexander	10	0
Alleghany	4	0
Anson	9	0
Ashe	17	0
Avery	19	0
Beaufort	21	0
Bertie	12	0
Bladen	17	0
Brunswick	25	0
Buncombe	79	0
Burke	33	0
Cabarrus	40	0
Caldwell	20	0
Camden	3	0
Carteret	28	0
Caswell	9	0
Catawba	40	0
Chatham	18	0
Cherokee	16	0
Chowan	6	0
Clay	9	0
Cleveland	21	0
Columbus	26	0
Craven	21	0
Cumberland	76	0
Currituck	11	0
Dare	16	0
Davidson	43	0
Davie	14	0
Duplin	19	0
Durham	57	0
Edgecombe	21	0
Forsyth	101	0
Franklin	18	0
Gaston	46	0
Gates	6	0
Graham	4	0
Granville	15	0
Greene	10	0
Guilford	165	0
Halifax	23	0
Harnett	13	0

Whole-Split VTD Counts by County Report

District Plan: SBR22-13

County	Whole VTDs	Split VTDs
Haywood	29	0
Henderson	34	0
Hertford	13	0
Hoke	15	0
Hyde	7	0
Iredell	29	0
Jackson	13	0
Johnston	36	0
Jones	7	0
Lee	10	0
Lenoir	22	0
Lincoln	23	0
Macon	15	0
Madison	12	0
Martin	13	0
McDowell	17	0
Mecklenburg	195	0
Mitchell	9	0
Montgomery	14	0
Moore	26	0
Nash	24	0
New Hanover	43	0
Northampton	13	0
Onslow	24	0
Orange	41	0
Pamlico	10	0
Pasquotank	9	0
Pender	20	0
Perquimans	7	0
Person	11	0
Pitt	40	0
Polk	7	0
Randolph	22	0
Richmond	16	0
Robeson	39	0
Rockingham	15	0
Rowan	41	0
Rutherford	17	0
Sampson	23	0
Scotland	7	0
Stanly	22	0
Stokes	18	0
Surry	24	0

Whole-Split VTD Counts by County Report

District Plan: SBR22-13

County	Whole VTDs	Split VTDs
Swain	5	0
Transylvania	15	0
Tyrrell	6	0
Union	52	0
Vance	12	0
Wake	204	0
Warren	14	0
Washington	6	0
Watauga	20	0
Wayne	28	0
Wilkes	27	0
Wilson	24	0
Yadkin	12	0
Yancey	11	0
Totals:	**2,666**	**0**

Total VTDs Statewide: 2666

Fully Assigned VTDs: 224

Partially Assigned VTDs: 0

Fully Unassigned VTDs: 2442

Total Districts Assigned: 6

Split VTDs: 0

Splits Involving Population: 0

Split VTD Detail Report

District Plan: SBR22-13

County	VTD	District	Total VTD Population	VTD Pop in District	Percent of VTD Pop in District
			Assigned Geography Total:		

Total VTDs Statewide: 2666

Fully Assigned VTDs: 224

Partially Assigned VTDs: 0

Fully Unassigned VTDs: 2442

Total Districts Assigned: 6

Split VTDs: 0

Splits Involving Population: 0

Incumbent-District Report

District Plan: SBR22-13

Residence Set: NC Senate - 2/12/2022

Last Name	First Name	Party	Current District	District in this Plan
Jackson	Jeffrey	D	37	37
Marcus	Natasha	D	41	41
Mohammed	Mujtaba	D	38	38
Salvador	DeAndrea	D	39	39
Sawyer	Vickie	R	34	42
Waddell	Joyce	D	40	40

District plan definition file: 'SBR22-13.csv', modified 2/16/2022 9:06 PM
Row shading indicates that the district in this plan is shared by more than one incumbent.
[G20-IncDist] - Generated 2/16/2022

District-Incumbent Report

District Plan: SBR22-13

Residence Set: NC Senate - 2/12/2022

District in this Plan	Last Name	First Name	Party	Current District
37	Jackson	Jeffrey	D	37
38	Mohammed	Mujtaba	D	38
39	Salvador	DeAndrea	D	39
40	Waddell	Joyce	D	40
41	Marcus	Natasha	D	41
42	Sawyer	Vickie	R	34

User:
Plan Name: **SBR22-13**
Plan Type: **Senate**

Measures of Compactness Report

Wednesday, February 16, 2022 9:04 PM

	Reock	Polsby-Popper
Sum	N/A	N/A
Min	0.36	0.29
Max	0.57	0.51
Mean	0.46	0.38
Std. Dev.	0.09	0.08

District	Reock	Polsby-Popper
37	0.47	0.40
38	0.39	0.32
39	0.56	0.35
40	0.57	0.51
41	0.40	0.29
42	0.36	0.42

Measures of Compactness Report

Measures of Compactness Summary

Reock	The measure is always between 0 and 1, with 1 being the most compact.
Polsby-Popper	The measure is always between 0 and 1, with 1 being the most compact.

SCG22-4

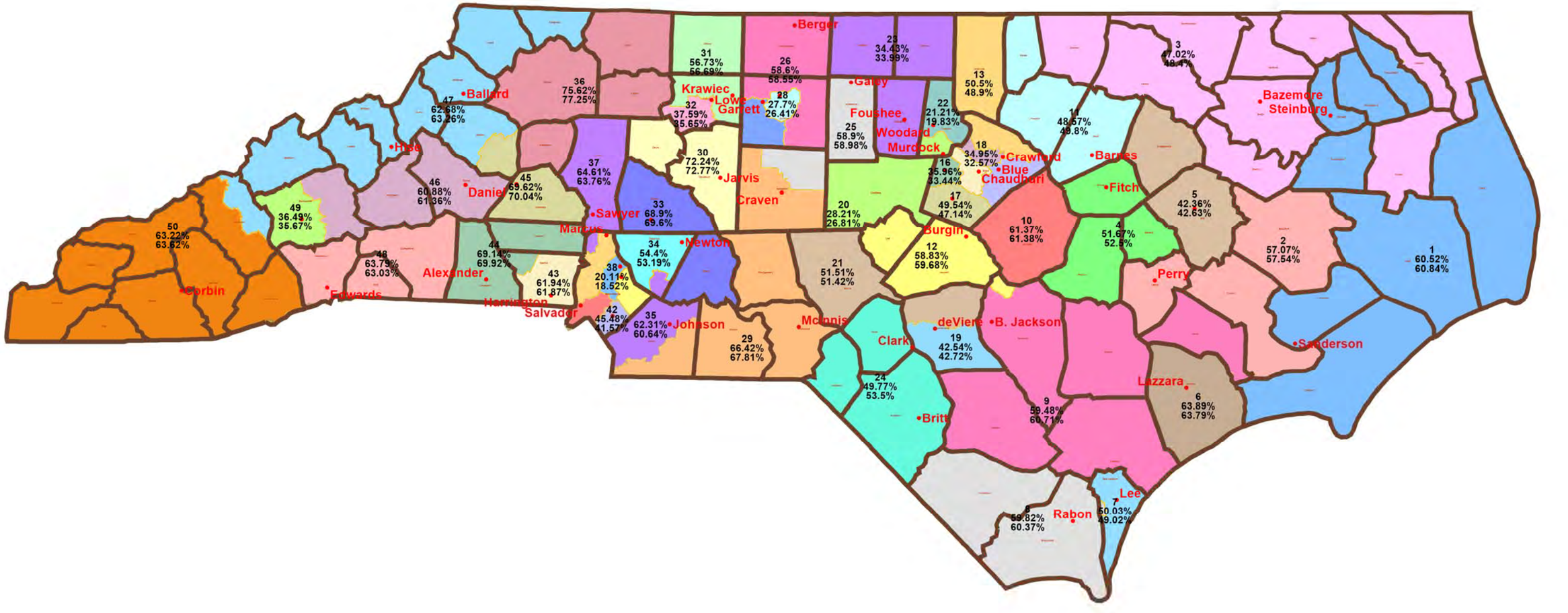

©2021 CALIPER

Description:

Population Deviation Report

District Plan: SCG22-4

District	Seats	Ideal Pop	Actual Pop	Deviation	Deviation %
1	1	208,788	199,750	-9,038	-4.33%
2	1	208,788	200,494	-8,294	-3.97%
3	1	208,788	198,430	-10,358	-4.96%
4	1	208,788	216,568	7,780	3.73%
5	1	208,788	219,143	10,355	4.96%
6	1	208,788	204,576	-4,212	-2.02%
7	1	208,788	208,637	-151	-0.07%
8	1	208,788	204,381	-4,407	-2.11%
9	1	208,788	202,791	-5,997	-2.87%
10	1	208,788	215,999	7,211	3.45%
11	1	208,788	206,121	-2,667	-1.28%
12	1	208,788	200,794	-7,994	-3.83%
13	1	208,788	198,350	-10,438	-5.00%
14	1	208,788	198,550	-10,238	-4.90%
15	1	208,788	198,372	-10,416	-4.99%
16	1	208,788	198,404	-10,384	-4.97%
17	1	208,788	198,374	-10,414	-4.99%
18	1	208,788	198,352	-10,436	-5.00%
19	1	208,788	217,456	8,668	4.15%
20	1	208,788	199,272	-9,516	-4.56%
21	1	208,788	216,999	8,211	3.93%
22	1	208,788	201,846	-6,942	-3.32%
23	1	208,788	210,529	1,741	0.83%
24	1	208,788	202,786	-6,002	-2.87%
25	1	208,788	217,130	8,342	4.00%
26	1	208,788	209,772	984	0.47%
27	1	208,788	211,513	2,725	1.31%
28	1	208,788	211,110	2,322	1.11%
29	1	208,788	218,867	10,079	4.83%
30	1	208,788	211,642	2,854	1.37%
31	1	208,788	215,187	6,399	3.06%
32	1	208,788	211,923	3,135	1.50%
33	1	208,788	209,379	591	0.28%
34	1	208,788	217,563	8,775	4.20%
35	1	208,788	216,849	8,061	3.86%
36	1	208,788	210,986	2,198	1.05%
37	1	208,788	215,363	6,575	3.15%
38	1	208,788	216,250	7,462	3.57%
39	1	208,788	217,710	8,922	4.27%
40	1	208,788	218,745	9,957	4.77%
41	1	208,788	216,976	8,188	3.92%
42	1	208,788	217,131	8,343	4.00%
43	1	208,788	211,229	2,441	1.17%

Population Deviation Report

District Plan: SCG22-4

District	Seats	Ideal Pop	Actual Pop	Deviation	Deviation %
44	1	208,788	203,043	-5,745	-2.75%
45	1	208,788	218,526	9,738	4.66%
46	1	208,788	200,646	-8,142	-3.90%
47	1	208,788	209,958	1,170	0.56%
48	1	208,788	200,053	-8,735	-4.18%
49	1	208,788	200,954	-7,834	-3.75%
50	1	208,788	213,909	5,121	2.45%
Totals:	**50**		**10,439,388**		

Deviation range: -5.00% to 4.96%

2020 Election Contest Report - US President-12943-

District Plan: SCG22-4

District	Rep	% Rep	Dem	% Dem	Lib	% Lib	Grn	% Grn	Cnst	% Cnst	W-I	% W-I
1	72,121	60.84%	44,775	37.77%	927	0.78%	202	0.17%	290	0.24%	220	0.19%
2	62,059	57.54%	44,386	41.15%	889	0.82%	151	0.14%	204	0.19%	164	0.15%
3	51,640	48.40%	53,970	50.59%	602	0.56%	149	0.14%	200	0.19%	125	0.12%
4	55,164	52.50%	48,801	46.44%	649	0.62%	156	0.15%	175	0.17%	139	0.13%
5	47,950	42.63%	62,968	55.98%	885	0.79%	242	0.22%	214	0.19%	232	0.21%
6	46,078	63.79%	24,266	33.59%	1,506	2.08%	136	0.19%	103	0.14%	149	0.21%
7	60,325	49.02%	60,539	49.19%	1,400	1.14%	330	0.27%	184	0.15%	286	0.23%
8	75,609	60.37%	48,236	38.51%	850	0.68%	174	0.14%	165	0.13%	208	0.17%
9	64,302	60.71%	40,503	38.24%	643	0.61%	137	0.13%	193	0.18%	134	0.13%
10	68,353	61.38%	41,257	37.05%	1,164	1.05%	215	0.19%	150	0.13%	218	0.20%
11	55,119	49.80%	54,257	49.02%	714	0.65%	174	0.16%	225	0.20%	194	0.18%
12	53,373	59.68%	34,605	38.69%	958	1.07%	195	0.22%	136	0.15%	165	0.18%
13	57,676	48.90%	58,205	49.35%	1,223	1.04%	207	0.18%	201	0.17%	428	0.36%
14	27,483	27.43%	71,018	70.88%	957	0.96%	272	0.27%	172	0.17%	288	0.29%
15	29,763	27.57%	75,964	70.36%	1,392	1.29%	346	0.32%	132	0.12%	375	0.35%
16	35,449	33.44%	68,620	64.73%	1,192	1.12%	253	0.24%	140	0.13%	360	0.34%
17	55,322	47.14%	59,523	50.72%	1,620	1.38%	263	0.22%	199	0.17%	434	0.37%
18	37,151	32.57%	74,567	65.37%	1,374	1.20%	326	0.29%	187	0.16%	458	0.40%
19	43,712	42.72%	56,787	55.50%	1,105	1.08%	277	0.27%	212	0.21%	226	0.22%
20	32,054	26.81%	85,671	71.64%	1,001	0.84%	315	0.26%	191	0.16%	346	0.29%
21	53,086	51.42%	48,461	46.94%	1,060	1.03%	231	0.22%	169	0.16%	232	0.22%
22	21,544	19.83%	85,480	78.69%	867	0.80%	294	0.27%	143	0.13%	306	0.28%
23	40,449	33.99%	76,917	64.63%	861	0.72%	278	0.23%	203	0.17%	310	0.26%
24	44,732	53.50%	38,010	45.46%	477	0.57%	154	0.18%	122	0.15%	123	0.15%
25	64,747	58.98%	43,544	39.66%	842	0.77%	261	0.24%	207	0.19%	183	0.17%
26	69,972	58.55%	48,010	40.17%	887	0.74%	217	0.18%	194	0.16%	229	0.19%
27	40,292	38.13%	63,802	60.38%	808	0.76%	283	0.27%	220	0.21%	268	0.25%
28	28,332	26.41%	77,267	72.03%	849	0.79%	279	0.26%	220	0.21%	323	0.30%
29	74,636	67.81%	34,255	31.12%	683	0.62%	168	0.15%	180	0.16%	138	0.13%
30	82,856	72.77%	29,340	25.77%	916	0.80%	240	0.21%	297	0.26%	212	0.19%
31	65,346	56.69%	48,279	41.88%	967	0.84%	223	0.19%	199	0.17%	262	0.23%
32	39,852	35.65%	70,038	62.66%	998	0.89%	306	0.27%	223	0.20%	363	0.32%
33	74,755	69.60%	31,243	29.09%	802	0.75%	186	0.17%	201	0.19%	214	0.20%
34	59,845	53.19%	50,882	45.22%	1,064	0.95%	244	0.22%	156	0.14%	328	0.29%
35	72,904	60.64%	45,514	37.86%	1,053	0.88%	226	0.19%	193	0.16%	336	0.28%
36	83,406	77.25%	23,382	21.66%	683	0.63%	125	0.12%	204	0.19%	174	0.16%
37	76,932	63.76%	41,964	34.78%	1,058	0.88%	210	0.17%	204	0.17%	293	0.24%
38	19,037	18.52%	81,977	79.73%	941	0.92%	324	0.32%	185	0.18%	348	0.34%
39	36,172	31.86%	75,180	66.22%	1,268	1.12%	296	0.26%	179	0.16%	435	0.38%
40	27,770	28.92%	66,631	69.39%	833	0.87%	318	0.33%	175	0.18%	295	0.31%
41	34,669	30.87%	75,769	67.46%	1,005	0.89%	362	0.32%	174	0.15%	343	0.31%
42	51,645	41.57%	70,424	56.69%	1,228	0.99%	278	0.22%	202	0.16%	459	0.37%
43	66,190	61.87%	39,352	36.78%	859	0.80%	216	0.20%	156	0.15%	218	0.20%
44	76,982	69.92%	31,836	28.91%	753	0.68%	177	0.16%	193	0.18%	165	0.15%
45	80,315	70.04%	32,794	28.60%	870	0.76%	234	0.20%	235	0.20%	230	0.20%
46	68,068	61.36%	41,263	37.20%	822	0.74%	275	0.25%	272	0.25%	230	0.21%
47	77,230	63.26%	42,978	35.21%	1,016	0.83%	284	0.23%	285	0.23%	284	0.23%
48	72,600	63.03%	40,848	35.47%	974	0.85%	258	0.22%	246	0.21%	249	0.22%

Candidates: Trump (Rep), Biden (Dem), Jorgensen (Lib), Hawkins (Grn), Blankenship (Cst)
Data Source: North Carolina State Board of Elections, 'statewide_precinct_sort' file, administrative precincts excluded.
District plan definition file: 'SCG22-4.csv', modified 2/14/2022 4:47 PM
[EL20-PRS-20G] - Generated 2/14/2022

2020 Election Contest Report - US President-12944-

District Plan: SCG22-4

District	Rep	% Rep	Dem	% Dem	Lib	% Lib	Grn	% Grn	Cnst	% Cnst	W-I	% W-I
49	42,246	35.67%	74,197	62.64%	1,092	0.92%	395	0.33%	219	0.18%	292	0.25%
50	76,986	63.62%	41,950	34.67%	1,053	0.87%	324	0.27%	379	0.31%	323	0.27%
Total:	**2,754,299**	**49.91%**	**2,680,505**	**48.57%**	**48,640**	**0.88%**	**12,186**	**0.22%**	**9,908**	**0.18%**	**13,314**	**0.24%**

Candidates: Trump (Rep), Biden (Dem), Jorgensen (Lib), Hawkins (Grn), Blankenship (Cst)
Data Source: North Carolina State Board of Elections, 'statewide_precinct_sort' file, administrative precincts excluded.
District plan definition file: 'SCG22-4.csv', modified 2/14/2022 4:47 PM
[EL20-PRS-20G] - Generated 2/14/2022

2020 Election Contest Report - US Senate -12945-

District Plan: SCG22-4

District	Rep	% Rep	Dem	% Dem	Lib	% Lib	Cnst	% Cnst
1	69,185	59.09%	43,217	36.91%	3,265	2.79%	1,424	1.22%
2	58,888	55.16%	43,190	40.45%	3,069	2.87%	1,614	1.51%
3	48,947	46.40%	53,063	50.30%	2,284	2.17%	1,193	1.13%
4	52,407	50.34%	47,837	45.95%	2,493	2.39%	1,366	1.31%
5	46,289	41.45%	61,228	54.83%	3,001	2.69%	1,153	1.03%
6	42,868	60.21%	23,345	32.79%	3,627	5.09%	1,363	1.91%
7	58,644	48.20%	56,407	46.36%	5,071	4.17%	1,538	1.26%
8	71,233	57.53%	46,989	37.95%	3,839	3.10%	1,750	1.41%
9	60,400	57.71%	39,765	37.99%	2,909	2.78%	1,586	1.52%
10	64,822	58.82%	39,771	36.09%	3,953	3.59%	1,667	1.51%
11	52,249	47.55%	53,394	48.59%	2,818	2.56%	1,417	1.29%
12	50,403	56.82%	33,740	38.03%	3,162	3.56%	1,406	1.58%
13	57,656	49.23%	54,798	46.79%	3,614	3.09%	1,047	0.89%
14	26,636	26.78%	68,264	68.63%	3,544	3.56%	1,028	1.03%
15	31,908	29.77%	70,923	66.16%	3,702	3.45%	664	0.62%
16	37,250	35.41%	63,672	60.53%	3,547	3.37%	714	0.68%
17	56,045	48.10%	54,889	47.11%	4,560	3.91%	1,030	0.88%
18	38,579	34.09%	69,585	61.48%	4,170	3.68%	840	0.74%
19	41,568	41.01%	54,513	53.79%	3,671	3.62%	1,599	1.58%
20	32,872	27.64%	81,908	68.86%	3,259	2.74%	908	0.76%
21	51,238	50.12%	46,145	45.14%	3,468	3.39%	1,381	1.35%
22	22,275	20.64%	81,923	75.89%	2,943	2.73%	803	0.74%
23	39,697	33.61%	74,635	63.18%	2,839	2.40%	956	0.81%
24	40,915	50.01%	37,461	45.79%	2,186	2.67%	1,247	1.52%
25	61,616	56.56%	42,987	39.46%	3,014	2.77%	1,327	1.22%
26	66,557	56.14%	47,013	39.65%	3,551	2.99%	1,444	1.22%
27	38,789	37.05%	61,294	58.55%	3,369	3.22%	1,229	1.17%
28	28,532	26.82%	73,766	69.34%	3,143	2.95%	947	0.89%
29	70,166	64.46%	34,034	31.27%	2,887	2.65%	1,760	1.62%
30	78,074	68.87%	30,260	26.69%	3,277	2.89%	1,758	1.55%
31	61,908	54.16%	46,949	41.07%	3,771	3.30%	1,678	1.47%
32	39,912	36.04%	65,962	59.57%	3,574	3.23%	1,282	1.16%
33	70,337	66.13%	30,688	28.85%	3,215	3.02%	2,128	2.00%
34	58,005	52.05%	47,659	42.77%	4,125	3.70%	1,653	1.48%
35	72,415	60.78%	42,048	35.29%	3,494	2.93%	1,195	1.00%
36	77,193	72.20%	24,874	23.26%	2,952	2.76%	1,897	1.77%
37	74,507	62.35%	39,164	32.77%	4,010	3.36%	1,823	1.53%
38	19,701	19.31%	77,345	75.82%	3,878	3.80%	1,088	1.07%
39	39,731	35.24%	68,209	60.51%	3,896	3.46%	896	0.79%
40	27,055	28.41%	63,318	66.49%	3,654	3.84%	1,199	1.26%
41	35,090	31.50%	71,048	63.77%	3,965	3.56%	1,311	1.18%
42	54,920	44.54%	63,642	51.61%	3,848	3.12%	899	0.73%
43	63,023	59.57%	37,960	35.88%	3,323	3.14%	1,490	1.41%
44	73,070	67.03%	31,285	28.70%	2,942	2.70%	1,710	1.57%
45	76,172	66.94%	32,038	28.15%	3,523	3.10%	2,063	1.81%
46	64,347	58.58%	40,706	37.06%	3,158	2.87%	1,636	1.49%
47	72,878	60.33%	42,532	35.21%	3,561	2.95%	1,827	1.51%
48	70,334	61.59%	39,377	34.48%	3,030	2.65%	1,458	1.28%

Candidates: Tillis (Rep), Cunningham (Dem), Bray (Lib), Hayes (Cst)
Data Source: North Carolina State Board of Elections, 'statewide_precinct_sort' file, administrative precincts excluded.
District plan definition file: 'SCG22-4.csv', modified 2/14/2022 4:47 PM
[EL20-SEN-20G] - Generated 2/14/2022

2020 Election Contest Report - US Senate -12946-

District Plan: SCG22-4

District	Rep	% Rep	Dem	% Dem	Lib	% Lib	Cnst	% Cnst
49	41,169	35.10%	71,147	60.66%	3,770	3.21%	1,207	1.03%
50	72,894	60.86%	41,543	34.69%	3,474	2.90%	1,860	1.55%
Total:	**2,661,369**	**48.67%**	**2,567,510**	**46.95%**	**171,398**	**3.13%**	**68,459**	**1.25%**

Candidates: Tillis (Rep), Cunningham (Dem), Bray (Lib), Hayes (Cst)
Data Source: North Carolina State Board of Elections, 'statewide_precinct_sort' file, administrative precincts excluded.
District plan definition file: 'SCG22-4.csv', modified 2/14/2022 4:47 PM
[EL20-SEN-20G] - Generated 2/14/2022

2020 Election Contest Report - NC Governor 12947-

District Plan: SCG22-4

District	Dem	% Dem	Rep	% Rep	Lib	% Lib	Cnst	% Cnst
1	47,428	40.20%	68,962	58.45%	1,071	0.91%	525	0.44%
2	46,935	43.65%	59,230	55.09%	912	0.85%	444	0.41%
3	56,096	52.80%	48,959	46.08%	783	0.74%	402	0.38%
4	51,594	49.23%	52,039	49.66%	753	0.72%	412	0.39%
5	65,390	58.24%	45,468	40.50%	1,003	0.89%	417	0.37%
6	25,653	35.89%	43,838	61.33%	1,454	2.03%	536	0.75%
7	63,800	52.06%	56,567	46.15%	1,656	1.35%	536	0.44%
8	52,756	42.35%	70,085	56.26%	1,178	0.95%	564	0.45%
9	43,251	41.00%	61,011	57.84%	813	0.77%	414	0.39%
10	45,165	40.66%	64,310	57.90%	1,137	1.02%	462	0.42%
11	58,279	52.72%	51,070	46.20%	821	0.74%	376	0.34%
12	37,919	42.57%	49,671	55.77%	1,074	1.21%	405	0.45%
13	61,970	52.69%	54,076	45.98%	1,167	0.99%	389	0.33%
14	73,233	73.31%	25,042	25.07%	1,200	1.20%	422	0.42%
15	77,921	72.43%	27,818	25.86%	1,488	1.38%	349	0.32%
16	72,021	68.20%	31,934	30.24%	1,296	1.23%	354	0.34%
17	63,451	54.22%	51,609	44.10%	1,534	1.31%	437	0.37%
18	77,541	68.25%	34,116	30.03%	1,524	1.34%	434	0.38%
19	59,612	58.51%	40,199	39.46%	1,472	1.44%	601	0.59%
20	87,896	73.56%	30,057	25.15%	1,156	0.97%	379	0.32%
21	51,639	50.24%	49,312	47.97%	1,305	1.27%	538	0.52%
22	87,027	80.31%	19,822	18.29%	1,160	1.07%	350	0.32%
23	79,628	67.09%	37,740	31.80%	997	0.84%	326	0.27%
24	42,549	51.40%	39,184	47.34%	717	0.87%	323	0.39%
25	47,794	43.65%	60,380	55.15%	924	0.84%	387	0.35%
26	52,569	44.17%	64,914	54.54%	1,115	0.94%	426	0.36%
27	66,691	63.61%	36,304	34.63%	1,299	1.24%	555	0.53%
28	79,096	74.26%	25,644	24.07%	1,306	1.23%	473	0.44%
29	38,747	35.36%	69,514	63.44%	884	0.81%	438	0.40%
30	34,490	30.33%	77,852	68.46%	997	0.88%	381	0.34%
31	52,413	45.62%	60,744	52.88%	1,206	1.05%	518	0.45%
32	72,815	65.49%	36,572	32.89%	1,339	1.20%	455	0.41%
33	34,886	32.58%	70,698	66.02%	1,014	0.95%	484	0.45%
34	53,271	47.71%	56,445	50.55%	1,446	1.30%	490	0.44%
35	47,870	39.99%	70,086	58.55%	1,267	1.06%	488	0.41%
36	29,151	27.05%	77,455	71.88%	802	0.74%	344	0.32%
37	44,583	37.10%	73,630	61.27%	1,452	1.21%	509	0.42%
38	82,233	80.32%	17,937	17.52%	1,701	1.66%	507	0.50%
39	75,640	66.95%	35,300	31.25%	1,596	1.41%	440	0.39%
40	67,966	71.13%	25,419	26.60%	1,551	1.62%	614	0.64%
41	76,838	68.76%	32,750	29.31%	1,622	1.45%	544	0.49%
42	71,795	58.02%	50,042	40.44%	1,451	1.17%	454	0.37%
43	42,129	39.57%	62,717	58.91%	1,147	1.08%	472	0.44%
44	35,224	32.10%	73,183	66.69%	914	0.83%	422	0.38%
45	36,592	31.99%	76,192	66.60%	1,100	0.96%	513	0.45%
46	45,263	41.00%	63,514	57.53%	1,097	0.99%	536	0.49%
47	47,321	38.89%	72,536	59.62%	1,283	1.05%	534	0.44%
48	44,461	38.74%	68,727	59.88%	1,121	0.98%	460	0.40%

Candidates: Cooper (Dem), Forest (Rep), DiFiore (Lib), Pisano (Cst)
Data Source: North Carolina State Board of Elections, 'statewide_precinct_sort' file, administrative precincts excluded.
District plan definition file: 'SCG22-4.csv', modified 2/14/2022 4:47 PM
[EL20-GOV-20G] - Generated 2/14/2022

2020 Election Contest Report - NC Governor 12948-

District Plan: SCG22-4

District	Dem	% Dem	Rep	% Rep	Lib	% Lib	Cnst	% Cnst
49	76,012	64.65%	39,296	33.42%	1,742	1.48%	532	0.45%
50	46,097	38.24%	72,492	60.14%	1,361	1.13%	585	0.49%
Total:	**2,830,701**	**51.50%**	**2,582,462**	**46.98%**	**60,408**	**1.10%**	**22,956**	**0.42%**

Candidates: Cooper (Dem), Forest (Rep), DiFiore (Lib), Pisano (Cst)
Data Source: North Carolina State Board of Elections, 'statewide_precinct_sort' file, administrative precincts excluded.
District plan definition file: 'SCG22-4.csv', modified 2/14/2022 4:47 PM
[EL20-GOV-20G] - Generated 2/14/2022

2020 Election Contest Report - NC Lieutenant Governor

District Plan: SCG22-4

District	Rep	% Rep	Dem	% Dem
1	72,090	62.26%	43,707	37.74%
2	62,486	59.03%	43,363	40.97%
3	51,400	49.04%	53,417	50.96%
4	55,143	53.23%	48,451	46.77%
5	49,133	44.28%	61,826	55.72%
6	45,953	65.77%	23,914	34.23%
7	61,861	51.54%	58,175	48.46%
8	74,948	61.37%	47,168	38.63%
9	63,903	61.55%	39,927	38.45%
10	68,446	62.83%	40,493	37.17%
11	55,294	50.58%	54,018	49.42%
12	53,275	60.61%	34,627	39.39%
13	59,810	51.55%	56,210	48.45%
14	28,052	28.36%	70,874	71.64%
15	32,683	30.86%	73,237	69.14%
16	38,098	36.69%	65,744	63.31%
17	58,289	50.61%	56,893	49.39%
18	39,812	35.56%	72,154	64.44%
19	43,825	43.55%	56,808	56.45%
20	34,226	29.06%	83,537	70.94%
21	53,401	52.88%	47,582	47.12%
22	23,129	21.59%	84,003	78.41%
23	41,856	35.82%	75,005	64.18%
24	42,250	52.27%	38,583	47.73%
25	65,488	60.29%	43,140	39.71%
26	70,824	60.16%	46,893	39.84%
27	41,393	39.87%	62,421	60.13%
28	30,307	28.69%	75,327	71.31%
29	74,024	68.51%	34,031	31.49%
30	83,771	74.17%	29,179	25.83%
31	66,009	58.24%	47,326	41.76%
32	42,178	38.56%	67,218	61.44%
33	74,354	70.54%	31,049	29.46%
34	60,974	55.24%	49,401	44.76%
35	73,998	63.11%	43,250	36.89%
36	82,647	77.81%	23,570	22.19%
37	77,601	65.83%	40,280	34.17%
38	20,631	20.38%	80,613	79.62%
39	40,446	36.36%	70,803	63.64%
40	28,377	30.02%	66,162	69.98%
41	36,327	32.90%	74,073	67.10%
42	56,343	46.24%	65,505	53.76%
43	65,627	63.07%	38,425	36.93%
44	76,301	70.80%	31,462	29.20%
45	80,600	71.21%	32,589	28.79%
46	68,048	62.48%	40,863	37.52%
47	76,961	64.48%	42,401	35.52%
48	73,633	64.87%	39,872	35.13%

Candidates: Robinson (Rep), Holley (Dem)
Data Source: North Carolina State Board of Elections, 'statewide_precinct_sort' file, administrative precincts excluded.
District plan definition file: 'SCG22-4.csv', modified 2/14/2022 4:47 PM
[EL20-LG-20G] - Generated 2/14/2022

2020 Election Contest Report - NC Lieutenant Governor

District Plan: SCG22-4

District	Rep	% Rep	Dem	% Dem
49	43,345	37.36%	72,682	62.64%
50	77,406	65.11%	41,475	34.89%
Total:	**2,796,976**	**51.64%**	**2,619,726**	**48.36%**

Candidates: Robinson (Rep), Holley (Dem)
Data Source: North Carolina State Board of Elections, 'statewide_precinct_sort' file, administrative precincts excluded.
District plan definition file: 'SCG22-4.csv', modified 2/14/2022 4:47 PM
[EL20-LG-20G] - Generated 2/14/2022

2020 Election Contest Report - NC Attorney General

District Plan: SCG22-4

District	Dem	% Dem	Rep	% Rep
1	45,204	39.15%	70,255	60.85%
2	45,171	42.91%	60,091	57.09%
3	54,890	52.67%	49,332	47.33%
4	50,591	48.93%	52,798	51.07%
5	64,215	58.04%	46,431	41.96%
6	24,606	35.19%	45,316	64.81%
7	60,782	50.71%	59,072	49.29%
8	49,255	40.43%	72,581	59.57%
9	41,833	40.54%	61,367	59.46%
10	42,994	39.68%	65,352	60.32%
11	57,087	52.28%	52,103	47.72%
12	36,455	41.61%	51,161	58.39%
13	58,517	50.51%	57,343	49.49%
14	72,058	72.98%	26,673	27.02%
15	75,339	71.06%	30,677	28.94%
16	67,564	65.08%	36,250	34.92%
17	59,135	51.41%	55,895	48.59%
18	74,309	66.37%	37,648	33.63%
19	58,092	57.85%	42,331	42.15%
20	84,916	72.15%	32,775	27.85%
21	49,013	48.63%	51,779	51.37%
22	84,902	79.32%	22,135	20.68%
23	77,323	66.30%	39,308	33.70%
24	39,896	49.65%	40,465	50.35%
25	45,356	41.91%	62,855	58.09%
26	49,339	42.04%	68,013	57.96%
27	63,989	61.79%	39,578	38.21%
28	76,662	72.77%	28,683	27.23%
29	36,503	33.92%	71,101	66.08%
30	31,535	27.95%	81,292	72.05%
31	48,847	43.06%	64,602	56.94%
32	67,528	61.46%	42,352	38.54%
33	33,768	32.10%	71,415	67.90%
34	51,600	46.87%	58,502	53.13%
35	44,994	38.33%	72,387	61.67%
36	26,328	24.84%	79,662	75.16%
37	42,067	35.76%	75,558	64.24%
38	80,948	80.15%	20,049	19.85%
39	71,779	64.62%	39,295	35.38%
40	66,893	70.81%	27,570	29.19%
41	74,630	67.72%	35,569	32.28%
42	67,301	55.29%	54,417	44.71%
43	40,682	38.80%	64,176	61.20%
44	33,971	31.60%	73,537	68.40%
45	35,384	31.29%	77,695	68.71%
46	42,984	39.53%	65,759	60.47%
47	44,950	37.73%	74,172	62.27%
48	41,066	36.27%	72,158	63.73%

Candidates: Stein (Dem), O'Neill (Rep)
Data Source: North Carolina State Board of Elections, 'statewide_precinct_sort' file, administrative precincts excluded.
District plan definition file: 'SCG22-4.csv', modified 2/14/2022 4:47 PM
[EL20-AG-20G] - Generated 2/14/2022

2020 Election Contest Report - NC Attorney General

District Plan: SCG22-4

District	Dem	% Dem	Rep	% Rep
49	74,084	63.99%	41,689	36.01%
50	43,440	36.65%	75,073	63.35%
Total:	**2,710,775**	**50.13%**	**2,696,297**	**49.87%**

Candidates: Stein (Dem), O'Neill (Rep)
Data Source: North Carolina State Board of Elections, 'statewide_precinct_sort' file, administrative precincts excluded.
District plan definition file: 'SCG22-4.csv', modified 2/14/2022 4:47 PM
[EL20-AG-20G] - Generated 2/14/2022

2020 Election Contest Report - NC Auditor -12953-

District Plan: SCG22-4

District	Dem	% Dem	Rep	% Rep
1	46,961	41.02%	67,524	58.98%
2	47,728	45.49%	57,201	54.51%
3	56,476	54.26%	47,601	45.74%
4	51,902	50.48%	50,924	49.52%
5	67,091	60.83%	43,207	39.17%
6	25,254	36.65%	43,653	63.35%
7	59,939	50.78%	58,087	49.22%
8	48,749	40.56%	71,433	59.44%
9	42,644	41.47%	60,189	58.53%
10	44,616	41.36%	63,253	58.64%
11	61,037	56.19%	47,583	43.81%
12	37,344	42.82%	49,862	57.18%
13	59,530	51.86%	55,252	48.14%
14	72,385	73.82%	25,670	26.18%
15	75,264	71.87%	29,459	28.13%
16	67,928	66.22%	34,644	33.78%
17	60,004	52.77%	53,714	47.23%
18	74,755	67.50%	35,995	32.50%
19	57,939	58.10%	41,777	41.90%
20	85,205	72.99%	31,526	27.01%
21	49,245	49.28%	50,678	50.72%
22	85,056	79.97%	21,307	20.03%
23	77,104	66.69%	38,505	33.31%
24	41,130	51.40%	38,892	48.60%
25	44,944	41.85%	62,445	58.15%
26	49,375	42.52%	66,753	57.48%
27	64,082	62.44%	38,549	37.56%
28	76,758	73.61%	27,514	26.39%
29	36,393	34.03%	70,566	65.97%
30	32,017	28.55%	80,121	71.45%
31	49,390	44.01%	62,840	55.99%
32	68,872	63.58%	39,454	36.42%
33	33,060	31.63%	71,460	68.37%
34	51,138	46.93%	57,828	53.07%
35	44,259	38.19%	71,647	61.81%
36	26,180	24.94%	78,782	75.06%
37	42,149	36.13%	74,505	63.87%
38	80,415	80.16%	19,909	19.84%
39	71,477	65.13%	38,276	34.87%
40	66,558	70.95%	27,257	29.05%
41	74,378	68.08%	34,873	31.92%
42	66,886	55.64%	53,325	44.36%
43	39,743	38.59%	63,256	61.41%
44	33,487	31.36%	73,286	68.64%
45	34,625	30.82%	77,734	69.18%
46	42,767	39.66%	65,071	60.34%
47	44,505	37.87%	73,000	62.13%
48	41,036	36.54%	71,271	63.46%

Candidates: Wood (Dem), Street (Rep)
Data Source: North Carolina State Board of Elections, 'statewide_precinct_sort' file, administrative precincts excluded.
District plan definition file: 'SCG22-4.csv', modified 2/14/2022 4:47 PM
[EL20-AUD-20G] - Generated 2/14/2022

2020 Election Contest Report - NC Auditor -12954-

District Plan: SCG22-4

District	Dem	% Dem	Rep	% Rep
49	73,729	64.22%	41,076	35.78%
50	43,864	37.29%	73,760	62.71%
Total:	**2,727,373**	**50.89%**	**2,632,494**	**49.11%**

Candidates: Wood (Dem), Street (Rep)
Data Source: North Carolina State Board of Elections, 'statewide_precinct_sort' file, administrative precincts excluded.
District plan definition file: 'SCG22-4.csv', modified 2/14/2022 4:47 PM
[EL20-AUD-20G] - Generated 2/14/2022

2020 Election Contest Report - NC Commissioner of Agriculture

District Plan: SCG22-4

District	Rep	% Rep	Dem	% Dem
1	73,050	63.52%	41,960	36.48%
2	63,179	60.03%	42,075	39.97%
3	52,156	49.98%	52,190	50.02%
4	57,059	55.25%	46,216	44.75%
5	50,236	45.60%	59,934	54.40%
6	45,521	65.96%	23,497	34.04%
7	62,333	52.58%	56,223	47.42%
8	75,151	62.42%	45,237	37.58%
9	64,617	62.60%	38,608	37.40%
10	72,402	66.48%	36,498	33.52%
11	58,055	53.22%	51,021	46.78%
12	55,647	63.46%	32,041	36.54%
13	64,488	55.96%	50,749	44.04%
14	32,149	32.66%	66,291	67.34%
15	39,965	37.98%	65,254	62.02%
16	42,835	41.60%	60,135	58.40%
17	63,643	55.67%	50,681	44.33%
18	46,991	42.22%	64,312	57.78%
19	44,788	44.75%	55,298	55.25%
20	38,187	32.67%	78,702	67.33%
21	55,278	55.05%	45,140	44.95%
22	26,352	24.81%	79,870	75.19%
23	45,658	39.33%	70,441	60.67%
24	42,201	52.73%	37,829	47.27%
25	68,184	63.03%	39,995	36.97%
26	75,077	63.93%	42,358	36.07%
27	43,757	42.40%	59,450	57.60%
28	34,589	32.94%	70,406	67.06%
29	75,104	69.81%	32,483	30.19%
30	86,203	76.51%	26,462	23.49%
31	68,067	60.37%	44,683	39.63%
32	44,857	41.30%	63,759	58.70%
33	75,914	72.39%	28,952	27.61%
34	61,934	56.67%	47,352	43.33%
35	74,154	63.88%	41,932	36.12%
36	84,191	79.59%	21,594	20.41%
37	78,079	66.75%	38,895	33.25%
38	21,445	21.33%	79,076	78.67%
39	42,099	38.27%	67,903	61.73%
40	28,722	30.56%	65,264	69.44%
41	36,714	33.55%	72,703	66.45%
42	57,910	48.12%	62,438	51.88%
43	65,781	63.32%	38,108	36.68%
44	76,738	71.55%	30,514	28.45%
45	81,487	72.36%	31,134	27.64%
46	68,873	63.60%	39,417	36.40%
47	78,615	66.29%	39,970	33.71%
48	74,705	66.29%	37,996	33.71%

Candidates: Troxler (Rep), Wadsworth (Dem)
Data Source: North Carolina State Board of Elections, 'statewide_precinct_sort' file, administrative precincts excluded.
District plan definition file: 'SCG22-4.csv', modified 2/14/2022 4:47 PM
[EL20-COA-20G] - Generated 2/14/2022

2020 Election Contest Report - NC Commissioner of Agriculture

District Plan: SCG22-4

District	Rep	% Rep	Dem	% Dem
49	44,766	38.84%	70,490	61.16%
50	78,094	66.12%	40,007	33.88%
Total:	**2,898,000**	**53.85%**	**2,483,543**	**46.15%**

Candidates: Troxler (Rep), Wadsworth (Dem)
Data Source: North Carolina State Board of Elections, 'statewide_precinct_sort' file, administrative precincts excluded.
District plan definition file: 'SCG22-4.csv', modified 2/14/2022 4:47 PM
[EL20-COA-20G] - Generated 2/14/2022

2020 Election Contest Report - NC Commissioner of Labor

District Plan: SCG22-4

District	Rep	% Rep	Dem	% Dem
1	69,575	60.88%	44,710	39.12%
2	60,100	57.24%	44,895	42.76%
3	49,668	47.74%	54,380	52.26%
4	53,828	52.32%	49,063	47.68%
5	46,960	42.62%	63,226	57.38%
6	43,833	63.78%	24,888	36.22%
7	59,446	50.23%	58,897	49.77%
8	72,530	60.27%	47,814	39.73%
9	61,563	59.83%	41,329	40.17%
10	66,758	61.91%	41,065	38.09%
11	53,888	49.65%	54,651	50.35%
12	52,012	59.71%	35,092	40.29%
13	58,585	51.19%	55,863	48.81%
14	27,145	27.75%	70,674	72.25%
15	32,075	30.76%	72,199	69.24%
16	36,746	36.01%	65,312	63.99%
17	56,732	50.08%	56,549	49.92%
18	39,024	35.42%	71,155	64.58%
19	42,679	42.67%	57,332	57.33%
20	33,409	28.61%	83,376	71.39%
21	52,229	52.25%	47,729	47.75%
22	22,579	21.25%	83,673	78.75%
23	40,514	35.06%	75,043	64.94%
24	39,912	49.85%	40,149	50.15%
25	63,839	59.40%	43,626	40.60%
26	68,769	59.20%	47,395	40.80%
27	39,816	38.81%	62,766	61.19%
28	29,202	28.03%	74,992	71.97%
29	72,004	67.32%	34,954	32.68%
30	82,384	73.45%	29,775	26.55%
31	64,310	57.32%	47,876	42.68%
32	41,021	37.97%	67,019	62.03%
33	73,101	69.93%	31,435	30.07%
34	59,191	54.46%	49,493	45.54%
35	72,629	62.71%	43,194	37.29%
36	80,693	76.77%	24,421	23.23%
37	75,975	65.14%	40,652	34.86%
38	20,109	20.03%	80,270	79.97%
39	39,879	36.36%	69,813	63.64%
40	27,524	29.32%	66,349	70.68%
41	35,353	32.36%	73,906	67.64%
42	55,013	45.87%	64,932	54.13%
43	64,346	62.19%	39,125	37.81%
44	74,893	70.10%	31,944	29.90%
45	79,287	70.52%	33,142	29.48%
46	67,197	62.15%	40,922	37.85%
47	75,288	63.77%	42,776	36.23%
48	72,307	64.35%	40,050	35.65%

Candidates: Dobson (Rep), Holmes (Dem)
Data Source: North Carolina State Board of Elections, 'statewide_precinct_sort' file, administrative precincts excluded.
District plan definition file: 'SCG22-4.csv', modified 2/14/2022 4:47 PM
[EL20-COL-20G] - Generated 2/14/2022

2020 Election Contest Report - NC Commissioner of Labor

District Plan: SCG22-4

District	Rep	% Rep	Dem	% Dem
49	42,123	36.70%	72,644	63.30%
50	75,063	63.84%	42,510	36.16%
Total:	**2,723,106**	**50.82%**	**2,635,045**	**49.18%**

Candidates: Dobson (Rep), Holmes (Dem)
Data Source: North Carolina State Board of Elections, 'statewide_precinct_sort' file, administrative precincts excluded.
District plan definition file: 'SCG22-4.csv', modified 2/14/2022 4:47 PM
[EL20-COL-20G] - Generated 2/14/2022

2020 Election Contest Report - NC Secretary of State

District Plan: SCG22-4

District	Dem	% Dem	Rep	% Rep
1	47,103	41.03%	67,711	58.97%
2	46,973	44.66%	58,205	55.34%
3	56,505	54.17%	47,797	45.83%
4	52,300	50.68%	50,895	49.32%
5	65,540	59.36%	44,864	40.64%
6	25,482	36.81%	43,743	63.19%
7	61,246	51.48%	57,719	48.52%
8	49,824	41.14%	71,282	58.86%
9	43,561	42.21%	59,650	57.79%
10	45,383	41.92%	62,870	58.08%
11	58,442	53.64%	50,507	46.36%
12	39,181	44.74%	48,394	55.26%
13	59,666	51.75%	55,637	48.25%
14	72,870	74.08%	25,497	25.92%
15	75,826	72.09%	29,358	27.91%
16	67,955	65.99%	35,030	34.01%
17	59,867	52.48%	54,214	47.52%
18	75,146	67.53%	36,140	32.47%
19	59,032	58.88%	41,225	41.12%
20	85,479	72.96%	31,684	27.04%
21	49,791	49.58%	50,643	50.42%
22	85,286	80.00%	21,322	20.00%
23	77,682	66.92%	38,398	33.08%
24	41,989	52.37%	38,185	47.63%
25	46,015	42.67%	61,833	57.33%
26	50,188	43.04%	66,415	56.96%
27	64,610	62.79%	38,295	37.21%
28	77,263	73.81%	27,416	26.19%
29	37,269	34.74%	70,004	65.26%
30	32,269	28.70%	80,156	71.30%
31	49,939	44.40%	62,530	55.60%
32	69,236	63.83%	39,227	36.17%
33	34,006	32.45%	70,783	67.55%
34	51,633	47.25%	57,649	52.75%
35	44,943	38.50%	71,785	61.50%
36	27,067	25.68%	78,331	74.32%
37	42,531	36.38%	74,382	63.62%
38	81,124	80.60%	19,523	19.40%
39	72,259	65.46%	38,123	34.54%
40	67,201	71.39%	26,929	28.61%
41	75,118	68.47%	34,597	31.53%
42	67,523	55.90%	53,266	44.10%
43	40,649	39.25%	62,907	60.75%
44	34,446	32.17%	72,624	67.83%
45	35,440	31.45%	77,237	68.55%
46	43,633	40.34%	64,543	59.66%
47	45,763	38.69%	72,506	61.31%
48	41,817	37.11%	70,859	62.89%

Candidates: Marshall (Dem), Sykes (Rep)
Data Source: North Carolina State Board of Elections, 'statewide_precinct_sort' file, administrative precincts excluded.
District plan definition file: 'SCG22-4.csv', modified 2/14/2022 4:47 PM
[EL20-SOS-20G] - Generated 2/14/2022

2020 Election Contest Report - NC Secretary of State

District Plan: SCG22-4

District	Dem	% Dem	Rep	% Rep
49	74,022	64.33%	41,036	35.67%
50	44,670	37.84%	73,389	62.16%
Total:	**2,752,763**	**51.17%**	**2,627,315**	**48.83%**

Candidates: Marshall (Dem), Sykes (Rep)
Data Source: North Carolina State Board of Elections, 'statewide_precinct_sort' file, administrative precincts excluded.
District plan definition file: 'SCG22-4.csv', modified 2/14/2022 4:47 PM
[EL20-SOS-20G] - Generated 2/14/2022

2020 Election Contest Report - NC Treasurer12961-

District Plan: SCG22-4

District	Rep	% Rep	Dem	% Dem
1	71,065	62.39%	42,839	37.61%
2	61,487	58.85%	42,989	41.15%
3	50,831	49.12%	52,662	50.88%
4	55,092	53.82%	47,266	46.18%
5	48,908	44.57%	60,833	55.43%
6	44,940	65.52%	23,646	34.48%
7	62,064	52.81%	55,464	47.19%
8	73,757	61.68%	45,816	38.32%
9	62,403	60.96%	39,964	39.04%
10	67,530	63.08%	39,529	36.92%
11	55,430	51.24%	52,750	48.76%
12	53,106	61.20%	33,672	38.80%
13	61,017	53.32%	53,411	46.68%
14	30,052	30.72%	67,778	69.28%
15	35,470	33.94%	69,050	66.06%
16	39,468	38.58%	62,830	61.42%
17	59,521	52.49%	53,884	47.51%
18	42,226	38.22%	68,253	61.78%
19	45,046	45.25%	54,497	54.75%
20	36,128	31.05%	80,220	68.95%
21	53,950	54.19%	45,598	45.81%
22	25,287	23.87%	80,656	76.13%
23	42,493	36.90%	72,649	63.10%
24	41,200	51.79%	38,357	48.21%
25	64,047	59.58%	43,447	40.42%
26	68,919	59.34%	47,227	40.66%
27	41,315	40.24%	61,345	59.76%
28	31,264	29.99%	72,980	70.01%
29	72,182	67.61%	34,585	32.39%
30	81,672	72.76%	30,582	27.24%
31	65,663	58.42%	46,731	41.58%
32	44,609	41.14%	63,816	58.86%
33	73,290	70.52%	30,635	29.48%
34	61,621	56.83%	46,805	43.17%
35	74,094	64.16%	41,389	35.84%
36	80,195	76.39%	24,783	23.61%
37	77,476	66.77%	38,561	33.23%
38	23,730	23.71%	76,375	76.29%
39	43,739	39.94%	65,785	60.06%
40	30,618	32.72%	62,957	67.28%
41	38,797	35.61%	70,153	64.39%
42	59,000	49.25%	60,790	50.75%
43	65,330	63.43%	37,664	36.57%
44	75,256	70.83%	30,993	29.17%
45	80,506	71.78%	31,646	28.22%
46	67,358	62.75%	39,983	37.25%
47	75,602	64.50%	41,604	35.50%
48	73,431	65.56%	38,569	34.44%

Candidates: Folwell (Rep), Chatterji (Dem)
Data Source: North Carolina State Board of Elections, 'statewide_precinct_sort' file, administrative precincts excluded.
District plan definition file: 'SCG22-4.csv', modified 2/14/2022 4:47 PM
[EL20-TRS-20G] - Generated 2/14/2022

2020 Election Contest Report - NC Treasurer12962-

District Plan: SCG22-4

District	Rep	% Rep	Dem	% Dem
49	44,730	39.13%	69,575	60.87%
50	76,288	65.05%	40,988	34.95%
Total:	**2,809,203**	**52.57%**	**2,534,581**	**47.43%**

Candidates: Folwell (Rep), Chatterji (Dem)
Data Source: North Carolina State Board of Elections, 'statewide_precinct_sort' file, administrative precincts excluded.
District plan definition file: 'SCG22-4.csv', modified 2/14/2022 4:47 PM
[EL20-TRS-20G] - Generated 2/14/2022

2016 Election Contest Report - US President-12963-

District Plan: SCG22-4

District	Rep	% Rep	Dem	% Dem	Lib	% Lib	W-I	% W-I
1	62,359	60.06%	37,940	36.54%	2,575	2.48%	949	0.91%
2	55,760	57.38%	38,588	39.71%	2,035	2.09%	798	0.82%
3	44,619	44.43%	53,644	53.41%	1,647	1.64%	521	0.52%
4	49,451	51.02%	45,041	46.47%	1,715	1.77%	721	0.74%
5	43,907	41.71%	57,952	55.05%	2,444	2.32%	967	0.92%
6	37,124	64.98%	17,512	30.65%	1,926	3.37%	573	1.00%
7	52,801	50.50%	46,507	44.48%	3,724	3.56%	1,520	1.45%
8	59,515	59.88%	36,792	37.02%	2,248	2.26%	836	0.84%
9	54,795	58.34%	37,005	39.40%	1,572	1.67%	557	0.59%
10	54,369	63.29%	28,362	33.02%	2,347	2.73%	828	0.96%
11	47,013	47.97%	48,332	49.32%	1,821	1.86%	832	0.85%
12	42,762	58.63%	27,511	37.72%	1,971	2.70%	692	0.95%
13	48,151	49.98%	43,505	45.16%	3,071	3.19%	1,617	1.68%
14	22,594	26.86%	58,323	69.33%	2,144	2.55%	1,058	1.26%
15	28,330	29.26%	62,704	64.76%	3,936	4.07%	1,856	1.92%
16	30,990	36.20%	49,550	57.88%	3,478	4.06%	1,584	1.85%
17	45,497	49.70%	40,729	44.50%	3,733	4.08%	1,577	1.72%
18	34,114	33.93%	60,836	60.50%	3,694	3.67%	1,911	1.90%
19	37,311	42.77%	46,777	53.62%	2,306	2.64%	848	0.97%
20	26,135	26.02%	69,875	69.56%	2,861	2.85%	1,588	1.58%
21	44,442	49.96%	41,155	46.27%	2,422	2.72%	933	1.05%
22	19,236	20.29%	71,836	75.76%	2,256	2.38%	1,491	1.57%
23	35,766	31.65%	72,543	64.19%	3,037	2.69%	1,672	1.48%
24	34,654	47.68%	35,862	49.34%	1,626	2.24%	536	0.74%
25	54,760	59.67%	33,921	36.96%	2,231	2.43%	858	0.93%
26	60,662	59.30%	38,183	37.33%	2,434	2.38%	1,015	0.99%
27	36,936	39.17%	53,765	57.02%	2,490	2.64%	1,103	1.17%
28	27,052	26.44%	71,041	69.42%	2,678	2.62%	1,558	1.52%
29	64,624	65.37%	31,463	31.82%	1,995	2.02%	781	0.79%
30	69,900	72.36%	23,384	24.21%	2,490	2.58%	824	0.85%
31	56,753	56.55%	39,773	39.63%	2,746	2.74%	1,080	1.08%
32	36,370	36.17%	59,349	59.03%	3,199	3.18%	1,625	1.62%
33	64,798	68.70%	26,507	28.10%	2,182	2.31%	837	0.89%
34	51,008	56.95%	34,719	38.76%	2,697	3.01%	1,139	1.27%
35	60,326	62.94%	31,266	32.62%	3,052	3.18%	1,205	1.26%
36	75,063	75.65%	21,031	21.20%	2,215	2.23%	917	0.92%
37	63,349	65.07%	30,236	31.06%	2,686	2.76%	1,091	1.12%
38	15,833	19.21%	62,868	76.27%	2,501	3.03%	1,221	1.48%
39	29,506	32.92%	54,955	61.30%	3,637	4.06%	1,544	1.72%
40	23,842	29.02%	54,975	66.92%	2,189	2.66%	1,149	1.40%
41	29,210	32.10%	57,850	63.58%	2,704	2.97%	1,224	1.35%
42	46,932	44.85%	51,950	49.65%	3,840	3.67%	1,911	1.83%
43	56,223	63.00%	29,764	33.35%	2,310	2.59%	951	1.07%
44	62,761	68.41%	26,244	28.60%	1,955	2.13%	788	0.86%
45	68,146	68.84%	27,058	27.33%	2,625	2.65%	1,167	1.18%
46	58,893	61.10%	33,377	34.63%	2,544	2.64%	1,578	1.64%
47	66,678	62.17%	35,505	33.11%	3,231	3.01%	1,833	1.71%
48	64,429	64.83%	31,065	31.26%	2,521	2.54%	1,372	1.38%

Candidates: Trump (Rep), Clinton (Dem), Johnson (Lib)
Data Source: North Carolina State Board of Elections, 'statewide_precinct_sort' file, administrative precincts excluded.
District plan definition file: 'SCG22-4.csv', modified 2/14/2022 4:47 PM
[EL20-PRS-16G] - Generated 2/14/2022

2016 Election Contest Report - US President -12964-

District Plan: SCG22-4

District	Rep	% Rep	Dem	% Dem	Lib	% Lib	W-I	% W-I
49	37,619	37.12%	57,987	57.22%	3,127	3.09%	2,604	2.57%
50	66,381	63.71%	33,199	31.86%	3,061	2.94%	1,557	1.49%
Total:	**2,359,749**	**49.90%**	**2,180,316**	**46.10%**	**129,929**	**2.75%**	**59,397**	**1.26%**

Candidates: Trump (Rep), Clinton (Dem), Johnson (Lib)
Data Source: North Carolina State Board of Elections, 'statewide_precinct_sort' file, administrative precincts excluded.
District plan definition file: 'SCG22-4.csv', modified 2/14/2022 4:47 PM
[EL20-PRS-16G] - Generated 2/14/2022

2016 Election Contest Report - NC Lieutenant Governor

District Plan: SCG22-4

District	Rep	% Rep	Dem	% Dem	Lib	% Lib
1	60,441	59.88%	37,849	37.50%	2,651	2.63%
2	54,637	57.67%	37,978	40.09%	2,127	2.25%
3	42,756	43.81%	53,159	54.47%	1,687	1.73%
4	49,273	51.96%	43,917	46.32%	1,632	1.72%
5	44,485	43.33%	55,835	54.38%	2,354	2.29%
6	35,421	64.57%	17,156	31.27%	2,282	4.16%
7	53,343	52.96%	43,372	43.06%	4,006	3.98%
8	58,080	60.45%	35,582	37.04%	2,412	2.51%
9	53,004	58.24%	36,180	39.75%	1,826	2.01%
10	54,745	65.02%	27,276	32.40%	2,173	2.58%
11	46,973	48.72%	47,777	49.56%	1,661	1.72%
12	42,518	59.40%	27,162	37.94%	1,903	2.66%
13	51,924	54.84%	40,321	42.59%	2,433	2.57%
14	23,721	28.62%	57,027	68.82%	2,121	2.56%
15	32,968	34.88%	57,975	61.33%	3,579	3.79%
16	35,089	42.13%	45,283	54.36%	2,923	3.51%
17	48,856	54.59%	37,772	42.21%	2,863	3.20%
18	38,838	39.33%	56,759	57.48%	3,157	3.20%
19	36,677	43.28%	45,179	53.31%	2,887	3.41%
20	29,323	29.69%	66,897	67.73%	2,554	2.59%
21	44,886	51.70%	39,499	45.49%	2,443	2.81%
22	21,890	23.55%	68,759	73.97%	2,304	2.48%
23	38,463	34.96%	68,666	62.41%	2,887	2.62%
24	30,784	44.48%	36,626	52.92%	1,794	2.59%
25	54,960	61.16%	32,338	35.98%	2,571	2.86%
26	60,052	60.09%	37,396	37.42%	2,493	2.49%
27	37,876	41.28%	51,120	55.71%	2,765	3.01%
28	29,222	29.31%	67,478	67.69%	2,983	2.99%
29	62,719	65.28%	31,167	32.44%	2,197	2.29%
30	68,723	72.97%	22,967	24.39%	2,484	2.64%
31	56,684	57.77%	38,689	39.43%	2,741	2.79%
32	39,749	40.57%	55,379	56.53%	2,843	2.90%
33	63,711	69.23%	25,792	28.03%	2,524	2.74%
34	52,060	59.61%	32,439	37.14%	2,839	3.25%
35	62,723	67.28%	27,793	29.81%	2,705	2.90%
36	72,763	75.42%	21,523	22.31%	2,197	2.28%
37	63,784	67.48%	27,796	29.41%	2,945	3.12%
38	18,108	22.57%	59,004	73.56%	3,101	3.87%
39	35,430	40.71%	48,346	55.55%	3,255	3.74%
40	25,461	31.79%	51,933	64.84%	2,706	3.38%
41	31,747	35.86%	54,016	61.01%	2,775	3.13%
42	54,176	53.04%	44,771	43.83%	3,189	3.12%
43	57,050	65.39%	27,862	31.93%	2,336	2.68%
44	62,365	69.57%	25,200	28.11%	2,080	2.32%
45	68,336	70.80%	25,416	26.33%	2,761	2.86%
46	56,932	60.66%	33,913	36.14%	3,002	3.20%
47	64,144	61.94%	35,802	34.57%	3,607	3.48%
48	63,344	65.45%	30,624	31.64%	2,814	2.91%

Candidates: Forest (Rep), Coleman (Dem), Cole (Lib)
Data Source: North Carolina State Board of Elections, 'statewide_precinct_sort' file, administrative precincts excluded.
District plan definition file: 'SCG22-4.csv', modified 2/14/2022 4:47 PM
[EL20-LG-16G] - Generated 2/14/2022

2016 Election Contest Report - NC Lieutenant Governor

District Plan: SCG22-4

District	Rep	% Rep	Dem	% Dem	Lib	% Lib
49	36,864	37.42%	57,399	58.27%	4,245	4.31%
50	62,541	61.99%	34,806	34.50%	3,543	3.51%
Total:	**2,390,619**	**51.88%**	**2,084,975**	**45.25%**	**132,360**	**2.87%**

Candidates: Forest (Rep), Coleman (Dem), Cole (Lib)
Data Source: North Carolina State Board of Elections, 'statewide_precinct_sort' file, administrative precincts excluded.
District plan definition file: 'SCG22-4.csv', modified 2/14/2022 4:47 PM
[EL20-LG-16G] - Generated 2/14/2022

Election Contest Report - 2016/2020 Composite

District Plan: SCG22-4

District	Dem	% Dem	Rep	% Rep
1	43,641	38.45%	68,695	60.52%
2	43,689	41.94%	59,444	57.07%
3	54,204	52.21%	48,809	47.02%
4	48,582	47.50%	52,839	51.67%
5	62,170	56.66%	46,487	42.36%
6	23,268	34.42%	43,191	63.89%
7	56,779	48.53%	58,522	50.02%
8	46,185	39.18%	70,517	59.82%
9	40,381	39.64%	60,600	59.48%
10	39,367	37.49%	64,434	61.37%
11	54,254	50.57%	52,107	48.57%
12	34,112	39.99%	50,182	58.83%
13	54,395	48.36%	56,801	50.50%
14	68,400	71.08%	26,726	27.77%
15	70,971	68.14%	31,706	30.44%
16	63,051	62.72%	36,149	35.96%
17	54,448	49.09%	54,945	49.54%
18	69,948	63.68%	38,386	34.95%
19	55,156	56.18%	41,762	42.53%
20	81,140	70.73%	32,365	28.21%
21	46,750	47.30%	50,910	51.51%
22	81,539	77.76%	22,240	21.21%
23	74,803	64.54%	39,904	34.43%
24	39,037	49.25%	39,448	49.77%
25	42,259	40.09%	62,096	58.90%
26	46,329	40.38%	67,244	58.61%
27	61,278	60.14%	39,408	38.68%
28	74,420	71.13%	28,980	27.70%
29	34,657	32.63%	70,554	66.42%
30	29,355	26.70%	79,417	72.24%
31	46,741	42.12%	62,955	56.73%
32	65,916	61.16%	40,513	37.59%
33	31,002	29.99%	71,218	68.90%
34	47,199	44.33%	57,922	54.40%
35	41,538	36.58%	70,762	62.31%
36	24,492	23.39%	79,198	75.62%
37	39,073	34.20%	73,815	64.61%
38	76,854	78.55%	19,668	20.10%
39	67,679	63.08%	38,166	35.57%
40	63,851	69.19%	27,212	29.49%
41	70,874	66.33%	34,641	32.42%
42	63,163	53.28%	53,916	45.48%
43	37,622	36.96%	63,052	61.94%
44	31,384	29.90%	72,583	69.14%
45	32,322	29.23%	76,976	69.61%
46	40,424	37.93%	64,884	60.88%
47	42,176	36.06%	73,301	62.67%
48	38,898	35.12%	70,650	63.79%

Values represent average vote count from 12 contests: 2016 President and Lieutenant Governor; 2020 President, US Senate, Governor, Lieutenant Governor, Attorney General, Auditor, Commissioner of Agriculture, Commissioner of Labor, Secretary of State, and Treasurer.

Data Source: North Carolina State Board of Elections, 'statewide_precinct_sort' files, administrative precincts excluded.

District plan definition file: 'SCG22-4.csv', modified 2/14/2022 4:47 PM

[EL20-CMP-1620G] - Generated 2/14/2022

Election Contest Report - 2016/2020 Composite

District Plan: SCG22-4

District	Dem	% Dem	Rep	% Rep
49	70,331	62.10%	41,330	36.49%
50	41,212	35.52%	73,364	63.23%
Total:	**2,567,319**	**48.54%**	**2,660,994**	**50.31%**

Values represent average vote count from 12 contests: 2016 President and Lieutenant Governor; 2020 President, US Senate, Governor, Lieutenant Governor, Attorney General, Auditor, Commissioner of Agriculture, Commissioner of Labor, Secretary of State, and Treasurer.

Data Source: North Carolina State Board of Elections, 'statewide_precinct_sort' files, administrative precincts excluded.

District plan definition file: 'SCG22-4.csv', modified 2/14/2022 4:47 PM

[EL20-CMP-1620G] - Generated 2/14/2022

County - District Report

District Plan: SCG22-4

County	District	Total County Population	Total District Population	County Pop in District	Percent of County Pop in District	Percent of District Pop in County
Alamance	25	171,415	217,130	171,415	100.00 %	78.95 %
Alexander	36	36,444	210,986	36,444	100.00 %	17.27 %
Alleghany	47	10,888	209,958	10,888	100.00 %	5.19 %
Anson	29	22,055	218,867	22,055	100.00 %	10.08 %
Ashe	47	26,577	209,958	26,577	100.00 %	12.66 %
Avery	47	17,806	209,958	17,806	100.00 %	8.48 %
Beaufort	2	44,652	200,494	44,652	100.00 %	22.27 %
Bertie	3	17,934	198,430	17,934	100.00 %	9.04 %
Bladen	9	29,606	202,791	29,606	100.00 %	14.60 %
Brunswick	8	136,693	204,381	136,693	100.00 %	66.88 %
Buncombe	46	269,452	200,646	68,498	25.42 %	34.14 %
	49	269,452	200,954	200,954	74.58 %	100.00 %
Burke	46	87,570	200,646	87,570	100.00 %	43.64 %
Cabarrus	34	225,804	217,563	217,563	96.35 %	100.00 %
	35	225,804	216,849	8,241	3.65 %	3.80 %
Caldwell	45	80,652	218,526	57,916	71.81 %	26.50 %
	47	80,652	209,958	22,736	28.19 %	10.83 %
Camden	3	10,355	198,430	10,355	100.00 %	5.22 %
Carteret	1	67,686	199,750	67,686	100.00 %	33.89 %
Caswell	23	22,736	210,529	22,736	100.00 %	10.80 %
Catawba	45	160,610	218,526	160,610	100.00 %	73.50 %
Chatham	20	76,285	199,272	76,285	100.00 %	38.28 %
Cherokee	50	28,774	213,909	28,774	100.00 %	13.45 %
Chowan	1	13,708	199,750	13,708	100.00 %	6.86 %
Clay	50	11,089	213,909	11,089	100.00 %	5.18 %
Cleveland	44	99,519	203,043	99,519	100.00 %	49.01 %
Columbus	8	50,623	204,381	50,623	100.00 %	24.77 %
Craven	2	100,720	200,494	100,720	100.00 %	50.24 %
Cumberland	19	334,728	217,456	217,456	64.96 %	100.00 %
	21	334,728	216,999	117,272	35.04 %	54.04 %
Currituck	3	28,100	198,430	28,100	100.00 %	14.16 %
Dare	1	36,915	199,750	36,915	100.00 %	18.48 %
Davidson	30	168,930	211,642	168,930	100.00 %	79.82 %
Davie	30	42,712	211,642	42,712	100.00 %	20.18 %
Duplin	9	48,715	202,791	48,715	100.00 %	24.02 %
Durham	20	324,833	199,272	122,987	37.86 %	61.72 %
	22	324,833	201,846	201,846	62.14 %	100.00 %
Edgecombe	5	48,900	219,143	48,900	100.00 %	22.31 %
Forsyth	31	382,590	215,187	170,667	44.61 %	79.31 %
	32	382,590	211,923	211,923	55.39 %	100.00 %
Franklin	11	68,573	206,121	68,573	100.00 %	33.27 %

County - District Report

District Plan: SCG22-4

County	District	Total County Population	Total District Population	County Pop in District	Percent of County Pop in District	Percent of District Pop in County
Gaston	43	227,943	211,229	211,229	92.67 %	100.00 %
	44	227,943	203,043	16,714	7.33 %	8.23 %
Gates	3	10,478	198,430	10,478	100.00 %	5.28 %
Graham	50	8,030	213,909	8,030	100.00 %	3.75 %
Granville	13	60,992	198,350	60,992	100.00 %	30.75 %
Greene	4	20,451	216,568	20,451	100.00 %	9.44 %
Guilford	26	541,299	209,772	118,676	21.92 %	56.57 %
	27	541,299	211,513	211,513	39.08 %	100.00 %
	28	541,299	211,110	211,110	39.00 %	100.00 %
Halifax	3	48,622	198,430	48,622	100.00 %	24.50 %
Harnett	12	133,568	200,794	133,568	100.00 %	66.52 %
Haywood	47	62,089	209,958	23,299	37.53 %	11.10 %
	50	62,089	213,909	38,790	62.47 %	18.13 %
Henderson	48	116,281	200,053	116,281	100.00 %	58.13 %
Hertford	3	21,552	198,430	21,552	100.00 %	10.86 %
Hoke	24	52,082	202,786	52,082	100.00 %	25.68 %
Hyde	1	4,589	199,750	4,589	100.00 %	2.30 %
Iredell	37	186,693	215,363	186,693	100.00 %	86.69 %
Jackson	50	43,109	213,909	43,109	100.00 %	20.15 %
Johnston	10	215,999	215,999	215,999	100.00 %	100.00 %
Jones	9	9,172	202,791	9,172	100.00 %	4.52 %
Lee	12	63,285	200,794	63,285	100.00 %	31.52 %
Lenoir	2	55,122	200,494	55,122	100.00 %	27.49 %
Lincoln	44	86,810	203,043	86,810	100.00 %	42.75 %
Macon	50	37,014	213,909	37,014	100.00 %	17.30 %
Madison	47	21,193	209,958	21,193	100.00 %	10.09 %
Martin	3	22,031	198,430	22,031	100.00 %	11.10 %
McDowell	46	44,578	200,646	44,578	100.00 %	22.22 %
Mecklenburg	37	1,115,482	215,363	28,670	2.57 %	13.31 %
	38	1,115,482	216,250	216,250	19.39 %	100.00 %
	39	1,115,482	217,710	217,710	19.52 %	100.00 %
	40	1,115,482	218,745	218,745	19.61 %	100.00 %
	41	1,115,482	216,976	216,976	19.45 %	100.00 %
	42	1,115,482	217,131	217,131	19.47 %	100.00 %
Mitchell	47	14,903	209,958	14,903	100.00 %	7.10 %
Montgomery	29	25,751	218,867	25,751	100.00 %	11.77 %
Moore	21	99,727	216,999	99,727	100.00 %	45.96 %
Nash	11	94,970	206,121	94,970	100.00 %	46.07 %
New Hanover	7	225,702	208,637	208,637	92.44 %	100.00 %
	8	225,702	204,381	17,065	7.56 %	8.35 %
Northampton	3	17,471	198,430	17,471	100.00 %	8.80 %
Onslow	6	204,576	204,576	204,576	100.00 %	100.00 %

County - District Report

District Plan: SCG22-4

County	District	Total County Population	Total District Population	County Pop in District	Percent of County Pop in District	Percent of District Pop in County
Orange	23	148,696	210,529	148,696	100.00 %	70.63 %
Pamlico	1	12,276	199,750	12,276	100.00 %	6.15 %
Pasquotank	1	40,568	199,750	40,568	100.00 %	20.31 %
Pender	9	60,203	202,791	60,203	100.00 %	29.69 %
Perquimans	1	13,005	199,750	13,005	100.00 %	6.51 %
Person	23	39,097	210,529	39,097	100.00 %	18.57 %
Pitt	5	170,243	219,143	170,243	100.00 %	77.69 %
Polk	48	19,328	200,053	19,328	100.00 %	9.66 %
Randolph	25	144,171	217,130	45,715	31.71 %	21.05 %
	29	144,171	218,867	98,456	68.29 %	44.98 %
Richmond	29	42,946	218,867	42,946	100.00 %	19.62 %
Robeson	24	116,530	202,786	116,530	100.00 %	57.46 %
Rockingham	26	91,096	209,772	91,096	100.00 %	43.43 %
Rowan	33	146,875	209,379	146,875	100.00 %	70.15 %
Rutherford	48	64,444	200,053	64,444	100.00 %	32.21 %
Sampson	9	59,036	202,791	55,095	93.32 %	27.17 %
	12	59,036	200,794	3,941	6.68 %	1.96 %
Scotland	24	34,174	202,786	34,174	100.00 %	16.85 %
Stanly	33	62,504	209,379	62,504	100.00 %	29.85 %
Stokes	31	44,520	215,187	44,520	100.00 %	20.69 %
Surry	36	71,359	210,986	71,359	100.00 %	33.82 %
Swain	50	14,117	213,909	14,117	100.00 %	6.60 %
Transylvania	50	32,986	213,909	32,986	100.00 %	15.42 %
Tyrrell	3	3,245	198,430	3,245	100.00 %	1.64 %
Union	29	238,267	218,867	29,659	12.45 %	13.55 %
	35	238,267	216,849	208,608	87.55 %	96.20 %
Vance	11	42,578	206,121	42,578	100.00 %	20.66 %
Wake	13	1,129,410	198,350	137,358	12.16 %	69.25 %
	14	1,129,410	198,550	198,550	17.58 %	100.00 %
	15	1,129,410	198,372	198,372	17.56 %	100.00 %
	16	1,129,410	198,404	198,404	17.57 %	100.00 %
	17	1,129,410	198,374	198,374	17.56 %	100.00 %
	18	1,129,410	198,352	198,352	17.56 %	100.00 %
Warren	3	18,642	198,430	18,642	100.00 %	9.39 %
Washington	1	11,003	199,750	11,003	100.00 %	5.51 %
Watauga	47	54,086	209,958	54,086	100.00 %	25.76 %
Wayne	4	117,333	216,568	117,333	100.00 %	54.18 %
Wilkes	36	65,969	210,986	65,969	100.00 %	31.27 %
Wilson	4	78,784	216,568	78,784	100.00 %	36.38 %
Yadkin	36	37,214	210,986	37,214	100.00 %	17.64 %
Yancey	47	18,470	209,958	18,470	100.00 %	8.80 %
			Assigned Geography Total:	**10,439,388**		

County - District Report

District Plan: SCG22-4

Report display: all assigned counties

Total Counties Statewide: 100

Fully Assigned Counties: 100

Partially Assigned Counties: 0

Fully Unassigned Counties: 0

Total Districts Assigned: 50

Split Counties: 15

District - County Report

District Plan: SCG22-4

District	County	Total District Population	Total County Population	District Pop in County	Percent of District Pop in County	Percent of County Pop in District
1	Carteret	199,750	67,686	67,686	33.89 %	100.00 %
	Chowan	199,750	13,708	13,708	6.86 %	100.00 %
	Dare	199,750	36,915	36,915	18.48 %	100.00 %
	Hyde	199,750	4,589	4,589	2.30 %	100.00 %
	Pamlico	199,750	12,276	12,276	6.15 %	100.00 %
	Pasquotank	199,750	40,568	40,568	20.31 %	100.00 %
	Perquimans	199,750	13,005	13,005	6.51 %	100.00 %
	Washington	199,750	11,003	11,003	5.51 %	100.00 %
2	Beaufort	200,494	44,652	44,652	22.27 %	100.00 %
	Craven	200,494	100,720	100,720	50.24 %	100.00 %
	Lenoir	200,494	55,122	55,122	27.49 %	100.00 %
3	Bertie	198,430	17,934	17,934	9.04 %	100.00 %
	Camden	198,430	10,355	10,355	5.22 %	100.00 %
	Currituck	198,430	28,100	28,100	14.16 %	100.00 %
	Gates	198,430	10,478	10,478	5.28 %	100.00 %
	Halifax	198,430	48,622	48,622	24.50 %	100.00 %
	Hertford	198,430	21,552	21,552	10.86 %	100.00 %
	Martin	198,430	22,031	22,031	11.10 %	100.00 %
	Northampton	198,430	17,471	17,471	8.80 %	100.00 %
	Tyrrell	198,430	3,245	3,245	1.64 %	100.00 %
	Warren	198,430	18,642	18,642	9.39 %	100.00 %
4	Greene	216,568	20,451	20,451	9.44 %	100.00 %
	Wayne	216,568	117,333	117,333	54.18 %	100.00 %
	Wilson	216,568	78,784	78,784	36.38 %	100.00 %
5	Edgecombe	219,143	48,900	48,900	22.31 %	100.00 %
	Pitt	219,143	170,243	170,243	77.69 %	100.00 %
6	Onslow	204,576	204,576	204,576	100.00 %	100.00 %
7	New Hanover	208,637	225,702	208,637	100.00 %	92.44 %
8	Brunswick	204,381	136,693	136,693	66.88 %	100.00 %
	Columbus	204,381	50,623	50,623	24.77 %	100.00 %
	New Hanover	204,381	225,702	17,065	8.35 %	7.56 %
9	Bladen	202,791	29,606	29,606	14.60 %	100.00 %
	Duplin	202,791	48,715	48,715	24.02 %	100.00 %
	Jones	202,791	9,172	9,172	4.52 %	100.00 %
	Pender	202,791	60,203	60,203	29.69 %	100.00 %
	Sampson	202,791	59,036	55,095	27.17 %	93.32 %
10	Johnston	215,999	215,999	215,999	100.00 %	100.00 %
11	Franklin	206,121	68,573	68,573	33.27 %	100.00 %
	Nash	206,121	94,970	94,970	46.07 %	100.00 %
	Vance	206,121	42,578	42,578	20.66 %	100.00 %

District - County Report

District Plan: SCG22-4

District	County	Total District Population	Total County Population	District Pop in County	Percent of District Pop in County	Percent of County Pop in District
12	Harnett	200,794	133,568	133,568	66.52 %	100.00 %
	Lee	200,794	63,285	63,285	31.52 %	100.00 %
	Sampson	200,794	59,036	3,941	1.96 %	6.68 %
13	Granville	198,350	60,992	60,992	30.75 %	100.00 %
	Wake	198,350	1,129,410	137,358	69.25 %	12.16 %
14	Wake	198,550	1,129,410	198,550	100.00 %	17.58 %
15	Wake	198,372	1,129,410	198,372	100.00 %	17.56 %
16	Wake	198,404	1,129,410	198,404	100.00 %	17.57 %
17	Wake	198,374	1,129,410	198,374	100.00 %	17.56 %
18	Wake	198,352	1,129,410	198,352	100.00 %	17.56 %
19	Cumberland	217,456	334,728	217,456	100.00 %	64.96 %
20	Chatham	199,272	76,285	76,285	38.28 %	100.00 %
	Durham	199,272	324,833	122,987	61.72 %	37.86 %
21	Cumberland	216,999	334,728	117,272	54.04 %	35.04 %
	Moore	216,999	99,727	99,727	45.96 %	100.00 %
22	Durham	201,846	324,833	201,846	100.00 %	62.14 %
23	Caswell	210,529	22,736	22,736	10.80 %	100.00 %
	Orange	210,529	148,696	148,696	70.63 %	100.00 %
	Person	210,529	39,097	39,097	18.57 %	100.00 %
24	Hoke	202,786	52,082	52,082	25.68 %	100.00 %
	Robeson	202,786	116,530	116,530	57.46 %	100.00 %
	Scotland	202,786	34,174	34,174	16.85 %	100.00 %
25	Alamance	217,130	171,415	171,415	78.95 %	100.00 %
	Randolph	217,130	144,171	45,715	21.05 %	31.71 %
26	Guilford	209,772	541,299	118,676	56.57 %	21.92 %
	Rockingham	209,772	91,096	91,096	43.43 %	100.00 %
27	Guilford	211,513	541,299	211,513	100.00 %	39.08 %
28	Guilford	211,110	541,299	211,110	100.00 %	39.00 %
29	Anson	218,867	22,055	22,055	10.08 %	100.00 %
	Montgomery	218,867	25,751	25,751	11.77 %	100.00 %
	Randolph	218,867	144,171	98,456	44.98 %	68.29 %
	Richmond	218,867	42,946	42,946	19.62 %	100.00 %
	Union	218,867	238,267	29,659	13.55 %	12.45 %
30	Davidson	211,642	168,930	168,930	79.82 %	100.00 %
	Davie	211,642	42,712	42,712	20.18 %	100.00 %
31	Forsyth	215,187	382,590	170,667	79.31 %	44.61 %
	Stokes	215,187	44,520	44,520	20.69 %	100.00 %
32	Forsyth	211,923	382,590	211,923	100.00 %	55.39 %
33	Rowan	209,379	146,875	146,875	70.15 %	100.00 %
	Stanly	209,379	62,504	62,504	29.85 %	100.00 %
34	Cabarrus	217,563	225,804	217,563	100.00 %	96.35 %

District - County Report

District Plan: SCG22-4

District	County	Total District Population	Total County Population	District Pop in County	Percent of District Pop in County	Percent of County Pop in District
35	Cabarrus	216,849	225,804	8,241	3.80 %	3.65 %
	Union	216,849	238,267	208,608	96.20 %	87.55 %
36	Alexander	210,986	36,444	36,444	17.27 %	100.00 %
	Surry	210,986	71,359	71,359	33.82 %	100.00 %
	Wilkes	210,986	65,969	65,969	31.27 %	100.00 %
	Yadkin	210,986	37,214	37,214	17.64 %	100.00 %
37	Iredell	215,363	186,693	186,693	86.69 %	100.00 %
	Mecklenburg	215,363	1,115,482	28,670	13.31 %	2.57 %
38	Mecklenburg	216,250	1,115,482	216,250	100.00 %	19.39 %
39	Mecklenburg	217,710	1,115,482	217,710	100.00 %	19.52 %
40	Mecklenburg	218,745	1,115,482	218,745	100.00 %	19.61 %
41	Mecklenburg	216,976	1,115,482	216,976	100.00 %	19.45 %
42	Mecklenburg	217,131	1,115,482	217,131	100.00 %	19.47 %
43	Gaston	211,229	227,943	211,229	100.00 %	92.67 %
44	Cleveland	203,043	99,519	99,519	49.01 %	100.00 %
	Gaston	203,043	227,943	16,714	8.23 %	7.33 %
	Lincoln	203,043	86,810	86,810	42.75 %	100.00 %
45	Caldwell	218,526	80,652	57,916	26.50 %	71.81 %
	Catawba	218,526	160,610	160,610	73.50 %	100.00 %
46	Buncombe	200,646	269,452	68,498	34.14 %	25.42 %
	Burke	200,646	87,570	87,570	43.64 %	100.00 %
	McDowell	200,646	44,578	44,578	22.22 %	100.00 %
47	Alleghany	209,958	10,888	10,888	5.19 %	100.00 %
	Ashe	209,958	26,577	26,577	12.66 %	100.00 %
	Avery	209,958	17,806	17,806	8.48 %	100.00 %
	Caldwell	209,958	80,652	22,736	10.83 %	28.19 %
	Haywood	209,958	62,089	23,299	11.10 %	37.53 %
	Madison	209,958	21,193	21,193	10.09 %	100.00 %
	Mitchell	209,958	14,903	14,903	7.10 %	100.00 %
	Watauga	209,958	54,086	54,086	25.76 %	100.00 %
	Yancey	209,958	18,470	18,470	8.80 %	100.00 %
48	Henderson	200,053	116,281	116,281	58.13 %	100.00 %
	Polk	200,053	19,328	19,328	9.66 %	100.00 %
	Rutherford	200,053	64,444	64,444	32.21 %	100.00 %
49	Buncombe	200,954	269,452	200,954	100.00 %	74.58 %

District - County Report

District Plan: SCG22-4

District	County	Total District Population	Total County Population	District Pop in County	Percent of District Pop in County	Percent of County Pop in District
50	Cherokee	213,909	28,774	28,774	13.45 %	100.00 %
	Clay	213,909	11,089	11,089	5.18 %	100.00 %
	Graham	213,909	8,030	8,030	3.75 %	100.00 %
	Haywood	213,909	62,089	38,790	18.13 %	62.47 %
	Jackson	213,909	43,109	43,109	20.15 %	100.00 %
	Macon	213,909	37,014	37,014	17.30 %	100.00 %
	Swain	213,909	14,117	14,117	6.60 %	100.00 %
	Transylvania	213,909	32,986	32,986	15.42 %	100.00 %
			Total:	**10,439,388**		

Total Districts Assigned: 50

Total Counties Statewide: 100

Fully Assigned Counties: 100

Partially Assigned Counties: 0

Fully Unassigned Counties: 0

Split Counties: 15

Municipality - District Report

District Plan: SCG22-4

Municipality	District	Total Muni Population	Total District Population	Muni Pop in District	Percent of Muni Pop in District	Percent of District Pop in Muni
Aberdeen	21	8,516	216,999	8,516	100.00 %	3.92 %
Ahoskie	3	4,891	198,430	4,891	100.00 %	2.46 %
Alamance	25	988	217,130	988	100.00 %	0.46 %
Albemarle	33	16,432	209,379	16,432	100.00 %	7.85 %
Alliance	1	733	199,750	733	100.00 %	0.37 %
Andrews	50	1,667	213,909	1,667	100.00 %	0.78 %
Angier	12	5,265	200,794	4,709	89.44 %	2.35 %
	17	5,265	198,374	556	10.56 %	0.28 %
Ansonville	29	440	218,867	440	100.00 %	0.20 %
Apex	16	58,780	198,404	29,861	50.80 %	15.05 %
	17	58,780	198,374	28,919	49.20 %	14.58 %
Arapahoe	1	416	199,750	416	100.00 %	0.21 %
Archdale	25	11,907	217,130	0	0.00 %	0.00 %
	27	11,907	211,513	380	3.19 %	0.18 %
	29	11,907	218,867	11,527	96.81 %	5.27 %
Archer Lodge	10	4,797	215,999	4,797	100.00 %	2.22 %
Asheboro	25	27,156	217,130	1,217	4.48 %	0.56 %
	29	27,156	218,867	25,939	95.52 %	11.85 %
Asheville	46	94,589	200,646	1,387	1.47 %	0.69 %
	49	94,589	200,954	93,202	98.53 %	46.38 %
Askewville	3	184	198,430	184	100.00 %	0.09 %
Atkinson	9	296	202,791	296	100.00 %	0.15 %
Atlantic Beach	1	1,364	199,750	1,364	100.00 %	0.68 %
Aulander	3	763	198,430	763	100.00 %	0.38 %
Aurora	2	455	200,494	455	100.00 %	0.23 %
Autryville	9	167	202,791	167	100.00 %	0.08 %
Ayden	5	4,977	219,143	4,977	100.00 %	2.27 %
Badin	33	2,024	209,379	2,024	100.00 %	0.97 %
Bailey	11	568	206,121	568	100.00 %	0.28 %
Bakersville	47	450	209,958	450	100.00 %	0.21 %
Bald Head Island	8	268	204,381	268	100.00 %	0.13 %
Banner Elk	47	1,049	209,958	1,049	100.00 %	0.50 %
Bath	2	245	200,494	245	100.00 %	0.12 %
Bayboro	1	1,161	199,750	1,161	100.00 %	0.58 %
Bear Grass	3	89	198,430	89	100.00 %	0.04 %
Beaufort	1	4,464	199,750	4,464	100.00 %	2.23 %
Beech Mountain	47	675	209,958	675	100.00 %	0.32 %
Belhaven	2	1,410	200,494	1,410	100.00 %	0.70 %
Belmont	43	15,010	211,229	15,010	100.00 %	7.11 %
Belville	8	2,406	204,381	2,406	100.00 %	1.18 %
Belwood	44	857	203,043	857	100.00 %	0.42 %

Municipality - District Report

District Plan: SCG22-4

Municipality	District	Total Muni Population	Total District Population	Muni Pop in District	Percent of Muni Pop in District	Percent of District Pop in Muni
Benson	10	3,967	215,999	3,967	100.00 %	1.84 %
	12	3,967	200,794	0	0.00 %	0.00 %
Bermuda Run	30	3,120	211,642	3,120	100.00 %	1.47 %
Bessemer City	43	5,428	211,229	5,428	100.00 %	2.57 %
	44	5,428	203,043	0	0.00 %	0.00 %
Bethania	31	344	215,187	344	100.00 %	0.16 %
Bethel	5	1,373	219,143	1,373	100.00 %	0.63 %
Beulaville	9	1,116	202,791	1,116	100.00 %	0.55 %
Biltmore Forest	49	1,409	200,954	1,409	100.00 %	0.70 %
Biscoe	29	1,848	218,867	1,848	100.00 %	0.84 %
Black Creek	4	692	216,568	692	100.00 %	0.32 %
Black Mountain	46	8,426	200,646	8,426	100.00 %	4.20 %
Bladenboro	9	1,648	202,791	1,648	100.00 %	0.81 %
Blowing Rock	47	1,376	209,958	1,376	100.00 %	0.66 %
Boardman	8	166	204,381	166	100.00 %	0.08 %
Bogue	1	695	199,750	695	100.00 %	0.35 %
Boiling Spring Lakes	8	5,943	204,381	5,943	100.00 %	2.91 %
Boiling Springs	44	4,615	203,043	4,615	100.00 %	2.27 %
Bolivia	8	149	204,381	149	100.00 %	0.07 %
Bolton	8	519	204,381	519	100.00 %	0.25 %
Boone	47	19,092	209,958	19,092	100.00 %	9.09 %
Boonville	36	1,185	210,986	1,185	100.00 %	0.56 %
Bostic	48	355	200,053	355	100.00 %	0.18 %
Brevard	50	7,744	213,909	7,744	100.00 %	3.62 %
Bridgeton	2	349	200,494	349	100.00 %	0.17 %
Broadway	12	1,267	200,794	1,267	100.00 %	0.63 %
Brookford	45	442	218,526	442	100.00 %	0.20 %
Brunswick	8	973	204,381	973	100.00 %	0.48 %
Bryson City	50	1,558	213,909	1,558	100.00 %	0.73 %
Bunn	11	327	206,121	327	100.00 %	0.16 %
Burgaw	9	3,088	202,791	3,088	100.00 %	1.52 %
Burlington	25	57,303	217,130	55,481	96.82 %	25.55 %
	26	57,303	209,772	1,822	3.18 %	0.87 %
Burnsville	47	1,614	209,958	1,614	100.00 %	0.77 %
Butner	13	8,397	198,350	8,397	100.00 %	4.23 %
Cajah's Mountain	45	2,722	218,526	2,722	100.00 %	1.25 %
Calabash	8	2,011	204,381	2,011	100.00 %	0.98 %
Calypso	9	327	202,791	327	100.00 %	0.16 %
Cameron	21	244	216,999	244	100.00 %	0.11 %
Candor	21	813	216,999	0	0.00 %	0.00 %
	29	813	218,867	813	100.00 %	0.37 %
Canton	47	4,422	209,958	4,422	100.00 %	2.11 %

Municipality - District Report

District Plan: SCG22-4

Municipality	District	Total Muni Population	Total District Population	Muni Pop in District	Percent of Muni Pop in District	Percent of District Pop in Muni
Cape Carteret	1	2,224	199,750	2,224	100.00 %	1.11 %
Carolina Beach	7	6,564	208,637	6,564	100.00 %	3.15 %
Carolina Shores	8	4,588	204,381	4,588	100.00 %	2.24 %
Carrboro	23	21,295	210,529	21,295	100.00 %	10.11 %
Carthage	21	2,775	216,999	2,775	100.00 %	1.28 %
Cary	15	174,721	198,372	23,134	13.24 %	11.66 %
	16	174,721	198,404	132,002	75.55 %	66.53 %
	17	174,721	198,374	15,876	9.09 %	8.00 %
	20	174,721	199,272	3,709	2.12 %	1.86 %
Casar	44	305	203,043	305	100.00 %	0.15 %
Castalia	11	264	206,121	264	100.00 %	0.13 %
Caswell Beach	8	395	204,381	395	100.00 %	0.19 %
Catawba	45	702	218,526	702	100.00 %	0.32 %
Cedar Point	1	1,764	199,750	1,764	100.00 %	0.88 %
Cedar Rock	45	301	218,526	301	100.00 %	0.14 %
Cerro Gordo	8	131	204,381	131	100.00 %	0.06 %
Chadbourn	8	1,574	204,381	1,574	100.00 %	0.77 %
Chapel Hill	20	61,960	199,272	2,906	4.69 %	1.46 %
	23	61,960	210,529	59,054	95.31 %	28.05 %
Charlotte	38	874,579	216,250	211,216	24.15 %	97.67 %
	39	874,579	217,710	197,245	22.55 %	90.60 %
	40	874,579	218,745	165,897	18.97 %	75.84 %
	41	874,579	216,976	114,003	13.04 %	52.54 %
	42	874,579	217,131	186,218	21.29 %	85.76 %
Cherryville	44	6,078	203,043	6,078	100.00 %	2.99 %
Chimney Rock Village	48	140	200,053	140	100.00 %	0.07 %
China Grove	33	4,434	209,379	4,434	100.00 %	2.12 %
Chocowinity	2	722	200,494	722	100.00 %	0.36 %
Claremont	45	1,692	218,526	1,692	100.00 %	0.77 %
Clarkton	9	614	202,791	614	100.00 %	0.30 %
Clayton	10	26,307	215,999	26,307	100.00 %	12.18 %
	14	26,307	198,550	0	0.00 %	0.00 %
Clemmons	32	21,163	211,923	21,163	100.00 %	9.99 %
Cleveland	33	846	209,379	846	100.00 %	0.40 %
Clinton	9	8,383	202,791	8,383	100.00 %	4.13 %
Clyde	47	1,368	209,958	1,368	100.00 %	0.65 %
Coats	12	2,155	200,794	2,155	100.00 %	1.07 %
Cofield	3	267	198,430	267	100.00 %	0.13 %
Colerain	3	217	198,430	217	100.00 %	0.11 %
Columbia	3	610	198,430	610	100.00 %	0.31 %
Columbus	48	1,060	200,053	1,060	100.00 %	0.53 %
Como	3	67	198,430	67	100.00 %	0.03 %

Municipality - District Report

District Plan: SCG22-4

Municipality	District	Total Muni Population	Total District Population	Muni Pop in District	Percent of Muni Pop in District	Percent of District Pop in Muni
Concord	34	105,240	217,563	105,240	100.00 %	48.37 %
Conetoe	5	198	219,143	198	100.00 %	0.09 %
Connelly Springs	46	1,529	200,646	1,529	100.00 %	0.76 %
Conover	45	8,421	218,526	8,421	100.00 %	3.85 %
Conway	3	752	198,430	752	100.00 %	0.38 %
Cooleemee	30	940	211,642	940	100.00 %	0.44 %
Cornelius	37	31,412	215,363	18,991	60.46 %	8.82 %
	41	31,412	216,976	12,421	39.54 %	5.72 %
Cove City	2	378	200,494	378	100.00 %	0.19 %
Cramerton	43	5,296	211,229	5,296	100.00 %	2.51 %
Creedmoor	13	4,866	198,350	4,866	100.00 %	2.45 %
Creswell	1	207	199,750	207	100.00 %	0.10 %
Crossnore	47	143	209,958	143	100.00 %	0.07 %
Dallas	43	5,927	211,229	5,927	100.00 %	2.81 %
Danbury	31	189	215,187	189	100.00 %	0.09 %
Davidson	37	15,106	215,363	378	2.50 %	0.18 %
	41	15,106	216,976	14,728	97.50 %	6.79 %
Dellview	44	6	203,043	6	100.00 %	0.00 %
Denton	30	1,494	211,642	1,494	100.00 %	0.71 %
Dillsboro	50	213	213,909	213	100.00 %	0.10 %
Dobbins Heights	29	687	218,867	687	100.00 %	0.31 %
Dobson	36	1,462	210,986	1,462	100.00 %	0.69 %
Dortches	11	1,082	206,121	1,082	100.00 %	0.52 %
Dover	2	349	200,494	349	100.00 %	0.17 %
Drexel	46	1,760	200,646	1,760	100.00 %	0.88 %
Dublin	9	267	202,791	267	100.00 %	0.13 %
Duck	1	742	199,750	742	100.00 %	0.37 %
Dunn	12	8,446	200,794	8,446	100.00 %	4.21 %
Durham	15	283,506	198,372	0	0.00 %	0.00 %
	16	283,506	198,404	0	0.00 %	0.00 %
	18	283,506	198,352	269	0.09 %	0.14 %
	20	283,506	199,272	115,188	40.63 %	57.80 %
	22	283,506	201,846	167,905	59.22 %	83.18 %
	23	283,506	210,529	144	0.05 %	0.07 %
Earl	44	198	203,043	198	100.00 %	0.10 %
East Arcadia	9	418	202,791	418	100.00 %	0.21 %
East Bend	36	634	210,986	634	100.00 %	0.30 %
East Laurinburg	24	234	202,786	234	100.00 %	0.12 %
Eastover	21	3,656	216,999	3,656	100.00 %	1.68 %
East Spencer	33	1,567	209,379	1,567	100.00 %	0.75 %
Eden	26	15,421	209,772	15,421	100.00 %	7.35 %
Edenton	1	4,460	199,750	4,460	100.00 %	2.23 %

Municipality - District Report

District Plan: SCG22-4

Municipality	District	Total Muni Population	Total District Population	Muni Pop in District	Percent of Muni Pop in District	Percent of District Pop in Muni
Elizabeth City	1	18,631	199,750	18,593	99.80 %	9.31 %
	3	18,631	198,430	38	0.20 %	0.02 %
Elizabethtown	9	3,296	202,791	3,296	100.00 %	1.63 %
Elkin	36	4,122	210,986	4,122	100.00 %	1.95 %
Elk Park	47	542	209,958	542	100.00 %	0.26 %
Ellenboro	48	723	200,053	723	100.00 %	0.36 %
Ellerbe	29	864	218,867	864	100.00 %	0.39 %
Elm City	4	1,218	216,568	1,218	100.00 %	0.56 %
	11	1,218	206,121	0	0.00 %	0.00 %
Elon	25	11,336	217,130	11,336	100.00 %	5.22 %
Emerald Isle	1	3,847	199,750	3,847	100.00 %	1.93 %
Enfield	3	1,865	198,430	1,865	100.00 %	0.94 %
Erwin	12	4,542	200,794	4,542	100.00 %	2.26 %
Eureka	4	214	216,568	214	100.00 %	0.10 %
Everetts	3	150	198,430	150	100.00 %	0.08 %
Fair Bluff	8	709	204,381	709	100.00 %	0.35 %
Fairmont	24	2,191	202,786	2,191	100.00 %	1.08 %
Fairview	35	3,456	216,849	3,456	100.00 %	1.59 %
Faison	9	784	202,791	784	100.00 %	0.39 %
Faith	33	819	209,379	819	100.00 %	0.39 %
Falcon	9	324	202,791	0	0.00 %	0.00 %
	21	324	216,999	324	100.00 %	0.15 %
Falkland	5	47	219,143	47	100.00 %	0.02 %
Fallston	44	627	203,043	627	100.00 %	0.31 %
Farmville	5	4,461	219,143	4,461	100.00 %	2.04 %
Fayetteville	19	208,501	217,456	126,121	60.49 %	58.00 %
	21	208,501	216,999	82,380	39.51 %	37.96 %
Flat Rock	48	3,486	200,053	3,486	100.00 %	1.74 %
Fletcher	48	7,987	200,053	7,987	100.00 %	3.99 %
Fontana Dam	50	13	213,909	13	100.00 %	0.01 %
Forest City	48	7,377	200,053	7,377	100.00 %	3.69 %
Forest Hills	50	303	213,909	303	100.00 %	0.14 %
Fountain	5	385	219,143	385	100.00 %	0.18 %
Four Oaks	10	2,158	215,999	2,158	100.00 %	1.00 %
Foxfire	21	1,288	216,999	1,288	100.00 %	0.59 %
Franklin	50	4,175	213,909	4,175	100.00 %	1.95 %
Franklinton	11	2,456	206,121	2,456	100.00 %	1.19 %
Franklinville	25	1,197	217,130	1,197	100.00 %	0.55 %
Fremont	4	1,196	216,568	1,196	100.00 %	0.55 %
Fuquay-Varina	12	34,152	200,794	0	0.00 %	0.00 %
	17	34,152	198,374	34,152	100.00 %	17.22 %

Municipality - District Report

District Plan: SCG22-4

Municipality	District	Total Muni Population	Total District Population	Muni Pop in District	Percent of Muni Pop in District	Percent of District Pop in Muni
Gamewell	45	3,702	218,526	65	1.76 %	0.03 %
	47	3,702	209,958	3,637	98.24 %	1.73 %
Garland	9	595	202,791	595	100.00 %	0.29 %
Garner	14	31,159	198,550	24,703	79.28 %	12.44 %
	15	31,159	198,372	2,754	8.84 %	1.39 %
	17	31,159	198,374	3,702	11.88 %	1.87 %
Garysburg	3	904	198,430	904	100.00 %	0.46 %
Gaston	3	1,008	198,430	1,008	100.00 %	0.51 %
Gastonia	43	80,411	211,229	80,411	100.00 %	38.07 %
	44	80,411	203,043	0	0.00 %	0.00 %
Gatesville	3	267	198,430	267	100.00 %	0.13 %
Gibson	24	449	202,786	449	100.00 %	0.22 %
Gibsonville	25	8,920	217,130	4,278	47.96 %	1.97 %
	26	8,920	209,772	4,642	52.04 %	2.21 %
Glen Alpine	46	1,529	200,646	1,529	100.00 %	0.76 %
Godwin	21	128	216,999	128	100.00 %	0.06 %
Goldsboro	4	33,657	216,568	33,657	100.00 %	15.54 %
Goldston	20	234	199,272	234	100.00 %	0.12 %
Graham	25	17,157	217,130	17,157	100.00 %	7.90 %
Grandfather Village	47	95	209,958	95	100.00 %	0.05 %
Granite Falls	45	4,965	218,526	4,965	100.00 %	2.27 %
Granite Quarry	33	2,984	209,379	2,984	100.00 %	1.43 %
Grantsboro	1	692	199,750	692	100.00 %	0.35 %
Greenevers	9	567	202,791	567	100.00 %	0.28 %
Green Level	25	3,152	217,130	3,152	100.00 %	1.45 %
Greensboro	26	299,035	209,772	19,897	6.65 %	9.49 %
	27	299,035	211,513	74,051	24.76 %	35.01 %
	28	299,035	211,110	205,087	68.58 %	97.15 %
Greenville	5	87,521	219,143	87,521	100.00 %	39.94 %
Grifton	2	2,448	200,494	147	6.00 %	0.07 %
	5	2,448	219,143	2,301	94.00 %	1.05 %
Grimesland	5	386	219,143	386	100.00 %	0.18 %
Grover	44	802	203,043	802	100.00 %	0.39 %
Halifax	3	170	198,430	170	100.00 %	0.09 %
Hamilton	3	306	198,430	306	100.00 %	0.15 %
Hamlet	29	6,025	218,867	6,025	100.00 %	2.75 %
Harmony	37	543	215,363	543	100.00 %	0.25 %
Harrells	9	160	202,791	160	100.00 %	0.08 %
Harrellsville	3	85	198,430	85	100.00 %	0.04 %
Harrisburg	34	18,967	217,563	18,967	100.00 %	8.72 %
Hassell	3	49	198,430	49	100.00 %	0.02 %
Havelock	2	16,621	200,494	16,621	100.00 %	8.29 %

Municipality - District Report

District Plan: SCG22-4

Municipality	District	Total Muni Population	Total District Population	Muni Pop in District	Percent of Muni Pop in District	Percent of District Pop in Muni
Haw River	25	2,252	217,130	2,252	100.00 %	1.04 %
Hayesville	50	461	213,909	461	100.00 %	0.22 %
Hemby Bridge	35	1,614	216,849	1,614	100.00 %	0.74 %
Henderson	11	15,060	206,121	15,060	100.00 %	7.31 %
Hendersonville	48	15,137	200,053	15,137	100.00 %	7.57 %
Hertford	1	1,934	199,750	1,934	100.00 %	0.97 %
Hickory	45	43,490	218,526	43,411	99.82 %	19.87 %
	46	43,490	200,646	79	0.18 %	0.04 %
Highlands	50	1,072	213,909	1,072	100.00 %	0.50 %
High Point	27	114,059	211,513	107,321	94.09 %	50.74 %
	29	114,059	218,867	8	0.01 %	0.00 %
	30	114,059	211,642	6,646	5.83 %	3.14 %
	31	114,059	215,187	84	0.07 %	0.04 %
High Shoals	43	595	211,229	595	100.00 %	0.28 %
	44	595	203,043	0	0.00 %	0.00 %
Hildebran	46	1,679	200,646	1,679	100.00 %	0.84 %
Hillsborough	23	9,660	210,529	9,660	100.00 %	4.59 %
Hobgood	3	268	198,430	268	100.00 %	0.14 %
Hoffman	29	418	218,867	418	100.00 %	0.19 %
Holden Beach	8	921	204,381	921	100.00 %	0.45 %
Holly Ridge	6	4,171	204,576	4,171	100.00 %	2.04 %
Holly Springs	17	41,239	198,374	41,239	100.00 %	20.79 %
Hookerton	4	413	216,568	413	100.00 %	0.19 %
Hope Mills	19	17,808	217,456	17,808	100.00 %	8.19 %
Hot Springs	47	520	209,958	520	100.00 %	0.25 %
Hudson	45	3,780	218,526	3,780	100.00 %	1.73 %
Huntersville	37	61,376	215,363	9,667	15.75 %	4.49 %
	41	61,376	216,976	51,709	84.25 %	23.83 %
Indian Beach	1	223	199,750	223	100.00 %	0.11 %
Indian Trail	35	39,997	216,849	39,997	100.00 %	18.44 %
Jackson	3	430	198,430	430	100.00 %	0.22 %
Jacksonville	6	72,723	204,576	72,723	100.00 %	35.55 %
Jamestown	27	3,668	211,513	3,668	100.00 %	1.73 %
Jamesville	3	424	198,430	424	100.00 %	0.21 %
Jefferson	47	1,622	209,958	1,622	100.00 %	0.77 %
Jonesville	36	2,308	210,986	2,308	100.00 %	1.09 %
Kannapolis	33	53,114	209,379	10,268	19.33 %	4.90 %
	34	53,114	217,563	42,846	80.67 %	19.69 %
Kelford	3	203	198,430	203	100.00 %	0.10 %
Kenansville	9	770	202,791	770	100.00 %	0.38 %
Kenly	4	1,491	216,568	198	13.28 %	0.09 %
	10	1,491	215,999	1,293	86.72 %	0.60 %

Municipality - District Report

District Plan: SCG22-4

Municipality	District	Total Muni Population	Total District Population	Muni Pop in District	Percent of Muni Pop in District	Percent of District Pop in Muni
Kernersville	27	26,449	211,513	502	1.90 %	0.24 %
	31	26,449	215,187	25,947	98.10 %	12.06 %
Kill Devil Hills	1	7,656	199,750	7,656	100.00 %	3.83 %
King	31	7,197	215,187	7,197	100.00 %	3.34 %
Kings Mountain	43	11,142	211,229	1,110	9.96 %	0.53 %
	44	11,142	203,043	10,032	90.04 %	4.94 %
Kingstown	44	656	203,043	656	100.00 %	0.32 %
Kinston	2	19,900	200,494	19,900	100.00 %	9.93 %
Kittrell	11	132	206,121	132	100.00 %	0.06 %
Kitty Hawk	1	3,689	199,750	3,689	100.00 %	1.85 %
Knightdale	14	19,435	198,550	19,435	100.00 %	9.79 %
Kure Beach	7	2,191	208,637	2,191	100.00 %	1.05 %
La Grange	2	2,595	200,494	2,595	100.00 %	1.29 %
Lake Lure	48	1,365	200,053	1,365	100.00 %	0.68 %
Lake Park	35	3,269	216,849	3,269	100.00 %	1.51 %
Lake Santeetlah	50	38	213,909	38	100.00 %	0.02 %
Lake Waccamaw	8	1,296	204,381	1,296	100.00 %	0.63 %
Landis	33	3,690	209,379	3,690	100.00 %	1.76 %
Lansing	47	126	209,958	126	100.00 %	0.06 %
Lasker	3	64	198,430	64	100.00 %	0.03 %
Lattimore	44	406	203,043	406	100.00 %	0.20 %
Laurel Park	48	2,250	200,053	2,250	100.00 %	1.12 %
Laurinburg	24	14,978	202,786	14,978	100.00 %	7.39 %
Lawndale	44	570	203,043	570	100.00 %	0.28 %
Leggett	5	37	219,143	37	100.00 %	0.02 %
Leland	8	22,908	204,381	22,908	100.00 %	11.21 %
Lenoir	45	18,352	218,526	13,830	75.36 %	6.33 %
	47	18,352	209,958	4,522	24.64 %	2.15 %
Lewiston Woodville	3	426	198,430	426	100.00 %	0.21 %
Lewisville	31	13,381	215,187	5,906	44.14 %	2.74 %
	32	13,381	211,923	7,475	55.86 %	3.53 %
Lexington	30	19,632	211,642	19,632	100.00 %	9.28 %
Liberty	25	2,655	217,130	2,655	100.00 %	1.22 %
Lilesville	29	395	218,867	395	100.00 %	0.18 %
Lillington	12	4,735	200,794	4,735	100.00 %	2.36 %
Lincolnton	44	11,091	203,043	11,091	100.00 %	5.46 %
Linden	21	136	216,999	136	100.00 %	0.06 %
Littleton	3	559	198,430	559	100.00 %	0.28 %
Locust	33	4,537	209,379	3,996	88.08 %	1.91 %
	34	4,537	217,563	423	9.32 %	0.19 %
	35	4,537	216,849	118	2.60 %	0.05 %

Municipality - District Report

District Plan: SCG22-4

Municipality	District	Total Muni Population	Total District Population	Muni Pop in District	Percent of Muni Pop in District	Percent of District Pop in Muni
Long View	45	5,088	218,526	4,353	85.55 %	1.99 %
	46	5,088	200,646	735	14.45 %	0.37 %
Louisburg	11	3,064	206,121	3,064	100.00 %	1.49 %
Love Valley	37	154	215,363	154	100.00 %	0.07 %
Lowell	43	3,654	211,229	3,654	100.00 %	1.73 %
Lucama	4	1,036	216,568	1,036	100.00 %	0.48 %
Lumber Bridge	24	82	202,786	82	100.00 %	0.04 %
Lumberton	24	19,025	202,786	19,025	100.00 %	9.38 %
McAdenville	43	890	211,229	890	100.00 %	0.42 %
Macclesfield	5	413	219,143	413	100.00 %	0.19 %
McDonald	24	94	202,786	94	100.00 %	0.05 %
McFarlan	29	94	218,867	94	100.00 %	0.04 %
Macon	3	110	198,430	110	100.00 %	0.06 %
Madison	26	2,129	209,772	2,129	100.00 %	1.01 %
Maggie Valley	50	1,687	213,909	1,687	100.00 %	0.79 %
Magnolia	9	831	202,791	831	100.00 %	0.41 %
Maiden	44	3,736	203,043	0	0.00 %	0.00 %
	45	3,736	218,526	3,736	100.00 %	1.71 %
Manteo	1	1,600	199,750	1,600	100.00 %	0.80 %
Marietta	24	111	202,786	111	100.00 %	0.05 %
Marion	46	7,717	200,646	7,717	100.00 %	3.85 %
Marshall	47	777	209,958	777	100.00 %	0.37 %
Mars Hill	47	2,007	209,958	2,007	100.00 %	0.96 %
Marshville	29	2,522	218,867	2,522	100.00 %	1.15 %
Marvin	35	6,358	216,849	6,358	100.00 %	2.93 %
Matthews	40	29,435	218,745	10,695	36.33 %	4.89 %
	42	29,435	217,131	18,740	63.67 %	8.63 %
Maxton	24	2,110	202,786	2,110	100.00 %	1.04 %
Mayodan	26	2,418	209,772	2,418	100.00 %	1.15 %
Maysville	9	818	202,791	818	100.00 %	0.40 %
Mebane	23	17,797	210,529	3,171	17.82 %	1.51 %
	25	17,797	217,130	14,626	82.18 %	6.74 %
Mesic	1	144	199,750	144	100.00 %	0.07 %
Micro	10	458	215,999	458	100.00 %	0.21 %
Middleburg	11	101	206,121	101	100.00 %	0.05 %
Middlesex	11	912	206,121	912	100.00 %	0.44 %
Midland	34	4,684	217,563	4	0.09 %	0.00 %
	35	4,684	216,849	4,680	99.91 %	2.16 %
	40	4,684	218,745	0	0.00 %	0.00 %
Midway	30	4,742	211,642	4,742	100.00 %	2.24 %
Mills River	48	7,078	200,053	7,078	100.00 %	3.54 %
Milton	23	155	210,529	155	100.00 %	0.07 %

Municipality - District Report

District Plan: SCG22-4

Municipality	District	Total Muni Population	Total District Population	Muni Pop in District	Percent of Muni Pop in District	Percent of District Pop in Muni
Mineral Springs	35	3,159	216,849	3,159	100.00 %	1.46 %
Minnesott Beach	1	530	199,750	530	100.00 %	0.27 %
Mint Hill	35	26,450	216,849	6	0.02 %	0.00 %
	40	26,450	218,745	26,444	99.98 %	12.09 %
Misenheimer	33	650	209,379	650	100.00 %	0.31 %
Mocksville	30	5,900	211,642	5,900	100.00 %	2.79 %
Momeyer	11	277	206,121	277	100.00 %	0.13 %
Monroe	29	34,562	218,867	225	0.65 %	0.10 %
	35	34,562	216,849	34,337	99.35 %	15.83 %
Montreat	46	901	200,646	901	100.00 %	0.45 %
Mooresboro	44	293	203,043	293	100.00 %	0.14 %
Mooresville	37	50,193	215,363	50,193	100.00 %	23.31 %
Morehead City	1	9,556	199,750	9,556	100.00 %	4.78 %
Morganton	46	17,474	200,646	17,474	100.00 %	8.71 %
Morrisville	16	29,630	198,404	29,423	99.30 %	14.83 %
	20	29,630	199,272	207	0.70 %	0.10 %
Morven	29	329	218,867	329	100.00 %	0.15 %
Mount Airy	36	10,676	210,986	10,676	100.00 %	5.06 %
Mount Gilead	29	1,171	218,867	1,171	100.00 %	0.54 %
Mount Holly	43	17,703	211,229	17,703	100.00 %	8.38 %
Mount Olive	4	4,198	216,568	4,193	99.88 %	1.94 %
	9	4,198	202,791	5	0.12 %	0.00 %
Mount Pleasant	34	1,671	217,563	1,671	100.00 %	0.77 %
Murfreesboro	3	2,619	198,430	2,619	100.00 %	1.32 %
Murphy	50	1,608	213,909	1,608	100.00 %	0.75 %
Nags Head	1	3,168	199,750	3,168	100.00 %	1.59 %
Nashville	11	5,632	206,121	5,632	100.00 %	2.73 %
Navassa	8	1,367	204,381	1,367	100.00 %	0.67 %
New Bern	2	31,291	200,494	31,291	100.00 %	15.61 %
Newland	47	715	209,958	715	100.00 %	0.34 %
New London	33	607	209,379	607	100.00 %	0.29 %
Newport	1	4,364	199,750	4,364	100.00 %	2.18 %
Newton	45	13,148	218,526	13,148	100.00 %	6.02 %
Newton Grove	9	585	202,791	585	100.00 %	0.29 %
Norlina	3	920	198,430	920	100.00 %	0.46 %
Norman	29	100	218,867	100	100.00 %	0.05 %
North Topsail Beach	6	1,005	204,576	1,005	100.00 %	0.49 %
Northwest	8	703	204,381	703	100.00 %	0.34 %
North Wilkesboro	36	4,382	210,986	4,382	100.00 %	2.08 %
Norwood	33	2,367	209,379	2,367	100.00 %	1.13 %
Oakboro	33	2,128	209,379	2,128	100.00 %	1.02 %
Oak City	3	266	198,430	266	100.00 %	0.13 %

Municipality - District Report

District Plan: SCG22-4

Municipality	District	Total Muni Population	Total District Population	Muni Pop in District	Percent of Muni Pop in District	Percent of District Pop in Muni
Oak Island	8	8,396	204,381	8,396	100.00 %	4.11 %
Oak Ridge	26	7,474	209,772	7,471	99.96 %	3.56 %
	27	7,474	211,513	3	0.04 %	0.00 %
Ocean Isle Beach	8	867	204,381	867	100.00 %	0.42 %
Old Fort	46	811	200,646	811	100.00 %	0.40 %
Oriental	1	880	199,750	880	100.00 %	0.44 %
Orrum	24	59	202,786	59	100.00 %	0.03 %
Ossipee	25	536	217,130	536	100.00 %	0.25 %
Oxford	13	8,628	198,350	8,628	100.00 %	4.35 %
Pantego	2	164	200,494	164	100.00 %	0.08 %
Parkton	24	504	202,786	504	100.00 %	0.25 %
Parmele	3	243	198,430	243	100.00 %	0.12 %
Patterson Springs	44	571	203,043	571	100.00 %	0.28 %
Peachland	29	390	218,867	390	100.00 %	0.18 %
Peletier	1	769	199,750	769	100.00 %	0.38 %
Pembroke	24	2,823	202,786	2,823	100.00 %	1.39 %
Pikeville	4	712	216,568	712	100.00 %	0.33 %
Pilot Mountain	36	1,440	210,986	1,440	100.00 %	0.68 %
Pinebluff	21	1,473	216,999	1,473	100.00 %	0.68 %
Pinehurst	21	17,581	216,999	17,581	100.00 %	8.10 %
Pine Knoll Shores	1	1,388	199,750	1,388	100.00 %	0.69 %
Pine Level	10	2,046	215,999	2,046	100.00 %	0.95 %
Pinetops	5	1,200	219,143	1,200	100.00 %	0.55 %
Pineville	39	10,602	217,710	3,621	34.15 %	1.66 %
	42	10,602	217,131	6,981	65.85 %	3.22 %
Pink Hill	2	451	200,494	451	100.00 %	0.22 %
Pittsboro	20	4,537	199,272	4,537	100.00 %	2.28 %
Pleasant Garden	26	5,000	209,772	5,000	100.00 %	2.38 %
	27	5,000	211,513	0	0.00 %	0.00 %
Plymouth	1	3,320	199,750	3,320	100.00 %	1.66 %
Polkton	29	2,250	218,867	2,250	100.00 %	1.03 %
Polkville	44	516	203,043	516	100.00 %	0.25 %
Pollocksville	9	268	202,791	268	100.00 %	0.13 %
Powellsville	3	189	198,430	189	100.00 %	0.10 %
Princeton	10	1,315	215,999	1,315	100.00 %	0.61 %
Princeville	5	1,254	219,143	1,254	100.00 %	0.57 %
Proctorville	24	121	202,786	121	100.00 %	0.06 %
Raeford	24	4,559	202,786	4,559	100.00 %	2.25 %

Municipality - District Report

District Plan: SCG22-4

Municipality	District	Total Muni Population	Total District Population	Muni Pop in District	Percent of Muni Pop in District	Percent of District Pop in Muni
Raleigh	13	467,665	198,350	31,302	6.69 %	15.78 %
	14	467,665	198,550	90,805	19.42 %	45.73 %
	15	467,665	198,372	159,581	34.12 %	80.45 %
	16	467,665	198,404	0	0.00 %	0.00 %
	18	467,665	198,352	184,418	39.43 %	92.98 %
	20	467,665	199,272	233	0.05 %	0.12 %
	22	467,665	201,846	1,326	0.28 %	0.66 %
Ramseur	25	1,774	217,130	1,774	100.00 %	0.82 %
Randleman	25	4,595	217,130	4,595	100.00 %	2.12 %
Ranlo	43	4,511	211,229	4,511	100.00 %	2.14 %
Raynham	24	60	202,786	60	100.00 %	0.03 %
Red Cross	33	762	209,379	762	100.00 %	0.36 %
Red Oak	11	3,342	206,121	3,342	100.00 %	1.62 %
Red Springs	24	3,087	202,786	3,087	100.00 %	1.52 %
Reidsville	26	14,583	209,772	14,583	100.00 %	6.95 %
Rennert	24	275	202,786	275	100.00 %	0.14 %
Rhodhiss	45	997	218,526	358	35.91 %	0.16 %
	46	997	200,646	639	64.09 %	0.32 %
Richfield	33	582	209,379	582	100.00 %	0.28 %
Richlands	6	2,287	204,576	2,287	100.00 %	1.12 %
Rich Square	3	894	198,430	894	100.00 %	0.45 %
River Bend	2	2,902	200,494	2,902	100.00 %	1.45 %
Roanoke Rapids	3	15,229	198,430	15,229	100.00 %	7.67 %
Robbins	21	1,168	216,999	1,168	100.00 %	0.54 %
Robbinsville	50	597	213,909	597	100.00 %	0.28 %
Robersonville	3	1,269	198,430	1,269	100.00 %	0.64 %
Rockingham	29	9,243	218,867	9,243	100.00 %	4.22 %
Rockwell	33	2,302	209,379	2,302	100.00 %	1.10 %
Rocky Mount	5	54,341	219,143	15,414	28.37 %	7.03 %
	11	54,341	206,121	38,927	71.63 %	18.89 %
Rolesville	13	9,475	198,350	9,475	100.00 %	4.78 %
Ronda	36	438	210,986	438	100.00 %	0.21 %
Roper	1	485	199,750	485	100.00 %	0.24 %
Roseboro	9	1,163	202,791	1,163	100.00 %	0.57 %
Rose Hill	9	1,371	202,791	1,371	100.00 %	0.68 %
Rosman	50	701	213,909	701	100.00 %	0.33 %
Rowland	24	885	202,786	885	100.00 %	0.44 %
Roxboro	23	8,134	210,529	8,134	100.00 %	3.86 %
Roxobel	3	187	198,430	187	100.00 %	0.09 %
Rural Hall	31	3,351	215,187	3,351	100.00 %	1.56 %
Ruth	48	347	200,053	347	100.00 %	0.17 %

Municipality - District Report

District Plan: SCG22-4

Municipality	District	Total Muni Population	Total District Population	Muni Pop in District	Percent of Muni Pop in District	Percent of District Pop in Muni
Rutherford College	45	1,226	218,526	0	0.00 %	0.00 %
	46	1,226	200,646	1,226	100.00 %	0.61 %
Rutherfordton	48	3,640	200,053	3,640	100.00 %	1.82 %
St. Helena	9	417	202,791	417	100.00 %	0.21 %
St. James	8	6,529	204,381	6,529	100.00 %	3.19 %
St. Pauls	24	2,045	202,786	2,045	100.00 %	1.01 %
Salemburg	9	457	202,791	457	100.00 %	0.23 %
Salisbury	33	35,540	209,379	35,540	100.00 %	16.97 %
Saluda	48	631	200,053	631	100.00 %	0.32 %
Sandy Creek	8	248	204,381	248	100.00 %	0.12 %
Sandyfield	8	430	204,381	430	100.00 %	0.21 %
Sanford	12	30,261	200,794	30,261	100.00 %	15.07 %
Saratoga	4	353	216,568	353	100.00 %	0.16 %
Sawmills	45	5,020	218,526	5,020	100.00 %	2.30 %
Scotland Neck	3	1,640	198,430	1,640	100.00 %	0.83 %
Seaboard	3	542	198,430	542	100.00 %	0.27 %
Seagrove	29	235	218,867	235	100.00 %	0.11 %
Sedalia	26	676	209,772	676	100.00 %	0.32 %
Selma	10	6,317	215,999	6,317	100.00 %	2.92 %
Seven Devils	47	313	209,958	313	100.00 %	0.15 %
Seven Springs	4	55	216,568	55	100.00 %	0.03 %
Severn	3	191	198,430	191	100.00 %	0.10 %
Shallotte	8	4,185	204,381	4,185	100.00 %	2.05 %
Sharpsburg	4	1,697	216,568	421	24.81 %	0.19 %
	5	1,697	219,143	215	12.67 %	0.10 %
	11	1,697	206,121	1,061	62.52 %	0.51 %
Shelby	44	21,918	203,043	21,918	100.00 %	10.79 %
Siler City	20	7,702	199,272	7,702	100.00 %	3.87 %
Simpson	5	390	219,143	390	100.00 %	0.18 %
Sims	4	275	216,568	275	100.00 %	0.13 %
Smithfield	10	11,292	215,999	11,292	100.00 %	5.23 %
Snow Hill	4	1,481	216,568	1,481	100.00 %	0.68 %
Southern Pines	21	15,545	216,999	15,545	100.00 %	7.16 %
Southern Shores	1	3,090	199,750	3,090	100.00 %	1.55 %
Southport	8	3,971	204,381	3,971	100.00 %	1.94 %
Sparta	47	1,834	209,958	1,834	100.00 %	0.87 %
Speed	5	63	219,143	63	100.00 %	0.03 %
Spencer	33	3,308	209,379	3,308	100.00 %	1.58 %
Spencer Mountain	43	0	211,229	0	0.00 %	0.00 %
Spindale	48	4,225	200,053	4,225	100.00 %	2.11 %
Spring Hope	11	1,309	206,121	1,309	100.00 %	0.64 %
Spring Lake	21	11,660	216,999	11,660	100.00 %	5.37 %

Municipality - District Report

District Plan: SCG22-4

Municipality	District	Total Muni Population	Total District Population	Muni Pop in District	Percent of Muni Pop in District	Percent of District Pop in Muni
Spruce Pine	47	2,194	209,958	2,194	100.00 %	1.04 %
Staley	25	397	217,130	397	100.00 %	0.18 %
Stallings	35	16,112	216,849	15,728	97.62 %	7.25 %
	40	16,112	218,745	373	2.32 %	0.17 %
	42	16,112	217,131	11	0.07 %	0.01 %
Stanfield	33	1,585	209,379	1,585	100.00 %	0.76 %
Stanley	43	3,963	211,229	3,963	100.00 %	1.88 %
Stantonsburg	4	762	216,568	762	100.00 %	0.35 %
Star	29	806	218,867	806	100.00 %	0.37 %
Statesville	37	28,419	215,363	28,419	100.00 %	13.20 %
Stedman	19	1,277	217,456	1,277	100.00 %	0.59 %
Stem	13	960	198,350	960	100.00 %	0.48 %
Stokesdale	26	5,924	209,772	5,924	100.00 %	2.82 %
Stoneville	26	1,308	209,772	1,308	100.00 %	0.62 %
Stonewall	1	214	199,750	214	100.00 %	0.11 %
Stovall	13	324	198,350	324	100.00 %	0.16 %
Sugar Mountain	47	371	209,958	371	100.00 %	0.18 %
Summerfield	26	10,951	209,772	10,951	100.00 %	5.22 %
Sunset Beach	8	4,175	204,381	4,175	100.00 %	2.04 %
Surf City	6	3,867	204,576	334	8.64 %	0.16 %
	9	3,867	202,791	3,533	91.36 %	1.74 %
Swansboro	6	3,744	204,576	3,744	100.00 %	1.83 %
Swepsonville	25	2,445	217,130	2,445	100.00 %	1.13 %
Sylva	50	2,578	213,909	2,578	100.00 %	1.21 %
Tabor City	8	3,781	204,381	3,781	100.00 %	1.85 %
Tarboro	5	10,721	219,143	10,721	100.00 %	4.89 %
Tar Heel	9	90	202,791	90	100.00 %	0.04 %
Taylorsville	36	2,320	210,986	2,320	100.00 %	1.10 %
Taylortown	21	634	216,999	634	100.00 %	0.29 %
Teachey	9	448	202,791	448	100.00 %	0.22 %
Thomasville	29	27,183	218,867	521	1.92 %	0.24 %
	30	27,183	211,642	26,662	98.08 %	12.60 %
Tobaccoville	31	2,578	215,187	2,578	100.00 %	1.20 %
Topsail Beach	9	461	202,791	461	100.00 %	0.23 %
Trenton	9	238	202,791	238	100.00 %	0.12 %
Trent Woods	2	4,074	200,494	4,074	100.00 %	2.03 %
Trinity	29	7,006	218,867	7,006	100.00 %	3.20 %
Troutman	37	3,698	215,363	3,698	100.00 %	1.72 %
Troy	29	2,850	218,867	2,850	100.00 %	1.30 %
Tryon	48	1,562	200,053	1,562	100.00 %	0.78 %
Turkey	9	213	202,791	213	100.00 %	0.11 %
Unionville	35	6,643	216,849	6,643	100.00 %	3.06 %

Municipality - District Report

District Plan: SCG22-4

Municipality	District	Total Muni Population	Total District Population	Muni Pop in District	Percent of Muni Pop in District	Percent of District Pop in Muni
Valdese	46	4,689	200,646	4,689	100.00 %	2.34 %
Vanceboro	2	869	200,494	869	100.00 %	0.43 %
Vandemere	1	246	199,750	246	100.00 %	0.12 %
Varnamtown	8	525	204,381	525	100.00 %	0.26 %
Vass	21	952	216,999	952	100.00 %	0.44 %
Waco	44	310	203,043	310	100.00 %	0.15 %
Wade	21	638	216,999	638	100.00 %	0.29 %
Wadesboro	29	5,008	218,867	5,008	100.00 %	2.29 %
Wagram	24	615	202,786	615	100.00 %	0.30 %
Wake Forest	11	47,601	206,121	1,504	3.16 %	0.73 %
	13	47,601	198,350	46,097	96.84 %	23.24 %
Walkertown	31	5,692	215,187	5,692	100.00 %	2.65 %
Wallace	9	3,413	202,791	3,413	100.00 %	1.68 %
Wallburg	30	3,051	211,642	3,051	100.00 %	1.44 %
Walnut Cove	31	1,586	215,187	1,586	100.00 %	0.74 %
Walnut Creek	4	1,084	216,568	1,084	100.00 %	0.50 %
Walstonburg	4	193	216,568	193	100.00 %	0.09 %
Warrenton	3	851	198,430	851	100.00 %	0.43 %
Warsaw	9	2,733	202,791	2,733	100.00 %	1.35 %
Washington	2	9,875	200,494	9,875	100.00 %	4.93 %
Washington Park	2	392	200,494	392	100.00 %	0.20 %
Watha	9	181	202,791	181	100.00 %	0.09 %
Waxhaw	29	20,534	218,867	0	0.00 %	0.00 %
	35	20,534	216,849	20,534	100.00 %	9.47 %
Waynesville	50	10,140	213,909	10,140	100.00 %	4.74 %
Weaverville	46	4,567	200,646	3,751	82.13 %	1.87 %
	49	4,567	200,954	816	17.87 %	0.41 %
Webster	50	372	213,909	372	100.00 %	0.17 %
Weddington	35	13,181	216,849	13,176	99.96 %	6.08 %
	42	13,181	217,131	5	0.04 %	0.00 %
Weldon	3	1,444	198,430	1,444	100.00 %	0.73 %
Wendell	14	9,793	198,550	9,793	100.00 %	4.93 %
Wentworth	26	2,662	209,772	2,662	100.00 %	1.27 %
Wesley Chapel	35	8,681	216,849	8,681	100.00 %	4.00 %
West Jefferson	47	1,279	209,958	1,279	100.00 %	0.61 %
Whispering Pines	21	4,987	216,999	4,987	100.00 %	2.30 %
Whitakers	5	627	219,143	290	46.25 %	0.13 %
	11	627	206,121	337	53.75 %	0.16 %
White Lake	9	843	202,791	843	100.00 %	0.42 %
Whiteville	8	4,766	204,381	4,766	100.00 %	2.33 %
Whitsett	26	584	209,772	584	100.00 %	0.28 %
Wilkesboro	36	3,687	210,986	3,687	100.00 %	1.75 %

Municipality - District Report

District Plan: SCG22-4

Municipality	District	Total Muni Population	Total District Population	Muni Pop in District	Percent of Muni Pop in District	Percent of District Pop in Muni
Williamston	3	5,248	198,430	5,248	100.00 %	2.64 %
Wilmington	7	115,451	208,637	98,467	85.29 %	47.20 %
	8	115,451	204,381	16,984	14.71 %	8.31 %
Wilson	4	47,851	216,568	47,851	100.00 %	22.10 %
Wilson's Mills	10	2,534	215,999	2,534	100.00 %	1.17 %
Windsor	3	3,582	198,430	3,582	100.00 %	1.81 %
Winfall	1	555	199,750	555	100.00 %	0.28 %
Wingate	29	4,055	218,867	4,055	100.00 %	1.85 %
Winston-Salem	31	249,545	215,187	80,021	32.07 %	37.19 %
	32	249,545	211,923	169,524	67.93 %	79.99 %
Winterville	5	10,462	219,143	10,462	100.00 %	4.77 %
Winton	3	629	198,430	629	100.00 %	0.32 %
Woodfin	49	7,936	200,954	7,936	100.00 %	3.95 %
Woodland	3	557	198,430	557	100.00 %	0.28 %
Wrightsville Beach	7	2,473	208,637	2,473	100.00 %	1.19 %
Yadkinville	36	2,995	210,986	2,995	100.00 %	1.42 %
Yanceyville	23	1,937	210,529	1,937	100.00 %	0.92 %
Youngsville	11	2,016	206,121	2,016	100.00 %	0.98 %
Zebulon	10	6,903	215,999	0	0.00 %	0.00 %
	14	6,903	198,550	6,903	100.00 %	3.48 %
			Assigned Geography Total:	**6,017,605**		

Report display: all municipalities

Total Municipalities Statewide: 553

Fully Assigned Municipalities: 553

Partially Assigned Municipalities: 0

Fully Unassigned Municipalities: 0

Total Districts Assigned: 50

Split Municipalities: 66

Municipality by County - District Report

District Plan: SCG22-4

Municipality	District	Total Muni Population	Total District Population	Muni Pop in District	Percent of Muni Pop in District	Percent of District Pop in Muni
Aberdeen	21	8,516	216,999	8,516	100.00 %	3.92 %
Ahoskie	3	4,891	198,430	4,891	100.00 %	2.46 %
Alamance	25	988	217,130	988	100.00 %	0.46 %
Albemarle	33	16,432	209,379	16,432	100.00 %	7.85 %
Alliance	1	733	199,750	733	100.00 %	0.37 %
Andrews	50	1,667	213,909	1,667	100.00 %	0.78 %
Angier (Harnett)	12	4,709	200,794	4,709	100.00 %	2.35 %
Angier (Wake)	17	556	198,374	556	100.00 %	0.28 %
Ansonville	29	440	218,867	440	100.00 %	0.20 %
Apex	16	58,780	198,404	29,861	50.80 %	15.05 %
	17	58,780	198,374	28,919	49.20 %	14.58 %
Arapahoe	1	416	199,750	416	100.00 %	0.21 %
Archdale (Guilford)	27	380	211,513	380	100.00 %	0.18 %
Archdale (Randolph)	25	11,527	217,130	0	0.00 %	0.00 %
	29	11,527	218,867	11,527	100.00 %	5.27 %
Archer Lodge	10	4,797	215,999	4,797	100.00 %	2.22 %
Asheboro	25	27,156	217,130	1,217	4.48 %	0.56 %
	29	27,156	218,867	25,939	95.52 %	11.85 %
Asheville	46	94,589	200,646	1,387	1.47 %	0.69 %
	49	94,589	200,954	93,202	98.53 %	46.38 %
Askewville	3	184	198,430	184	100.00 %	0.09 %
Atkinson	9	296	202,791	296	100.00 %	0.15 %
Atlantic Beach	1	1,364	199,750	1,364	100.00 %	0.68 %
Aulander	3	763	198,430	763	100.00 %	0.38 %
Aurora	2	455	200,494	455	100.00 %	0.23 %
Autryville	9	167	202,791	167	100.00 %	0.08 %
Ayden	5	4,977	219,143	4,977	100.00 %	2.27 %
Badin	33	2,024	209,379	2,024	100.00 %	0.97 %
Bailey	11	568	206,121	568	100.00 %	0.28 %
Bakersville	47	450	209,958	450	100.00 %	0.21 %
Bald Head Island	8	268	204,381	268	100.00 %	0.13 %
Banner Elk	47	1,049	209,958	1,049	100.00 %	0.50 %
Bath	2	245	200,494	245	100.00 %	0.12 %
Bayboro	1	1,161	199,750	1,161	100.00 %	0.58 %
Bear Grass	3	89	198,430	89	100.00 %	0.04 %
Beaufort	1	4,464	199,750	4,464	100.00 %	2.23 %
Beech Mountain (Avery)	47	62	209,958	62	100.00 %	0.03 %
Beech Mountain (Watauga)	47	613	209,958	613	100.00 %	0.29 %
Belhaven	2	1,410	200,494	1,410	100.00 %	0.70 %
Belmont	43	15,010	211,229	15,010	100.00 %	7.11 %
Belville	8	2,406	204,381	2,406	100.00 %	1.18 %

Municipality by County - District Report

District Plan: SCG22-4

Municipality	District	Total Muni Population	Total District Population	Muni Pop in District	Percent of Muni Pop in District	Percent of District Pop in Muni
Belwood	44	857	203,043	857	100.00 %	0.42 %
Benson (Harnett)	12	0	200,794	0	0.00 %	0.00 %
Benson (Johnston)	10	3,967	215,999	3,967	100.00 %	1.84 %
Bermuda Run	30	3,120	211,642	3,120	100.00 %	1.47 %
Bessemer City	43	5,428	211,229	5,428	100.00 %	2.57 %
	44	5,428	203,043	0	0.00 %	0.00 %
Bethania	31	344	215,187	344	100.00 %	0.16 %
Bethel	5	1,373	219,143	1,373	100.00 %	0.63 %
Beulaville	9	1,116	202,791	1,116	100.00 %	0.55 %
Biltmore Forest	49	1,409	200,954	1,409	100.00 %	0.70 %
Biscoe	29	1,848	218,867	1,848	100.00 %	0.84 %
Black Creek	4	692	216,568	692	100.00 %	0.32 %
Black Mountain	46	8,426	200,646	8,426	100.00 %	4.20 %
Bladenboro	9	1,648	202,791	1,648	100.00 %	0.81 %
Blowing Rock (Caldwell)	47	91	209,958	91	100.00 %	0.04 %
Blowing Rock (Watauga)	47	1,285	209,958	1,285	100.00 %	0.61 %
Boardman	8	166	204,381	166	100.00 %	0.08 %
Bogue	1	695	199,750	695	100.00 %	0.35 %
Boiling Spring Lakes	8	5,943	204,381	5,943	100.00 %	2.91 %
Boiling Springs	44	4,615	203,043	4,615	100.00 %	2.27 %
Bolivia	8	149	204,381	149	100.00 %	0.07 %
Bolton	8	519	204,381	519	100.00 %	0.25 %
Boone	47	19,092	209,958	19,092	100.00 %	9.09 %
Boonville	36	1,185	210,986	1,185	100.00 %	0.56 %
Bostic	48	355	200,053	355	100.00 %	0.18 %
Brevard	50	7,744	213,909	7,744	100.00 %	3.62 %
Bridgeton	2	349	200,494	349	100.00 %	0.17 %
Broadway (Harnett)	12	0	200,794	0	0.00 %	0.00 %
Broadway (Lee)	12	1,267	200,794	1,267	100.00 %	0.63 %
Brookford	45	442	218,526	442	100.00 %	0.20 %
Brunswick	8	973	204,381	973	100.00 %	0.48 %
Bryson City	50	1,558	213,909	1,558	100.00 %	0.73 %
Bunn	11	327	206,121	327	100.00 %	0.16 %
Burgaw	9	3,088	202,791	3,088	100.00 %	1.52 %
Burlington (Alamance)	25	55,481	217,130	55,481	100.00 %	25.55 %
Burlington (Guilford)	26	1,822	209,772	1,822	100.00 %	0.87 %
Burnsville	47	1,614	209,958	1,614	100.00 %	0.77 %
Butner	13	8,397	198,350	8,397	100.00 %	4.23 %
Cajah's Mountain	45	2,722	218,526	2,722	100.00 %	1.25 %
Calabash	8	2,011	204,381	2,011	100.00 %	0.98 %
Calypso	9	327	202,791	327	100.00 %	0.16 %

Municipality by County - District Report

District Plan: SCG22-4

Municipality	District	Total Muni Population	Total District Population	Muni Pop in District	Percent of Muni Pop in District	Percent of District Pop in Muni
Cameron	21	244	216,999	244	100.00 %	0.11 %
Candor (Montgomery)	29	813	218,867	813	100.00 %	0.37 %
Candor (Moore)	21	0	216,999	0	0.00 %	0.00 %
Canton	47	4,422	209,958	4,422	100.00 %	2.11 %
Cape Carteret	1	2,224	199,750	2,224	100.00 %	1.11 %
Carolina Beach	7	6,564	208,637	6,564	100.00 %	3.15 %
Carolina Shores	8	4,588	204,381	4,588	100.00 %	2.24 %
Carrboro	23	21,295	210,529	21,295	100.00 %	10.11 %
Carthage	21	2,775	216,999	2,775	100.00 %	1.28 %
Cary (Chatham)	20	3,709	199,272	3,709	100.00 %	1.86 %
Cary (Wake)	15	171,012	198,372	23,134	13.53 %	11.66 %
	16	171,012	198,404	132,002	77.19 %	66.53 %
	17	171,012	198,374	15,876	9.28 %	8.00 %
Casar	44	305	203,043	305	100.00 %	0.15 %
Castalia	11	264	206,121	264	100.00 %	0.13 %
Caswell Beach	8	395	204,381	395	100.00 %	0.19 %
Catawba	45	702	218,526	702	100.00 %	0.32 %
Cedar Point	1	1,764	199,750	1,764	100.00 %	0.88 %
Cedar Rock	45	301	218,526	301	100.00 %	0.14 %
Cerro Gordo	8	131	204,381	131	100.00 %	0.06 %
Chadbourn	8	1,574	204,381	1,574	100.00 %	0.77 %
Chapel Hill (Durham)	20	2,906	199,272	2,906	100.00 %	1.46 %
Chapel Hill (Orange)	23	59,054	210,529	59,054	100.00 %	28.05 %
Charlotte	38	874,579	216,250	211,216	24.15 %	97.67 %
	39	874,579	217,710	197,245	22.55 %	90.60 %
	40	874,579	218,745	165,897	18.97 %	75.84 %
	41	874,579	216,976	114,003	13.04 %	52.54 %
	42	874,579	217,131	186,218	21.29 %	85.76 %
Cherryville	44	6,078	203,043	6,078	100.00 %	2.99 %
Chimney Rock Village	48	140	200,053	140	100.00 %	0.07 %
China Grove	33	4,434	209,379	4,434	100.00 %	2.12 %
Chocowinity	2	722	200,494	722	100.00 %	0.36 %
Claremont	45	1,692	218,526	1,692	100.00 %	0.77 %
Clarkton	9	614	202,791	614	100.00 %	0.30 %
Clayton (Johnston)	10	26,307	215,999	26,307	100.00 %	12.18 %
Clayton (Wake)	14	0	198,550	0	0.00 %	0.00 %
Clemmons	32	21,163	211,923	21,163	100.00 %	9.99 %
Cleveland	33	846	209,379	846	100.00 %	0.40 %
Clinton	9	8,383	202,791	8,383	100.00 %	4.13 %
Clyde	47	1,368	209,958	1,368	100.00 %	0.65 %
Coats	12	2,155	200,794	2,155	100.00 %	1.07 %

Municipality by County - District Report

District Plan: SCG22-4

Municipality	District	Total Muni Population	Total District Population	Muni Pop in District	Percent of Muni Pop in District	Percent of District Pop in Muni
Cofield	3	267	198,430	267	100.00 %	0.13 %
Colerain	3	217	198,430	217	100.00 %	0.11 %
Columbia	3	610	198,430	610	100.00 %	0.31 %
Columbus	48	1,060	200,053	1,060	100.00 %	0.53 %
Como	3	67	198,430	67	100.00 %	0.03 %
Concord	34	105,240	217,563	105,240	100.00 %	48.37 %
Conetoe	5	198	219,143	198	100.00 %	0.09 %
Connelly Springs	46	1,529	200,646	1,529	100.00 %	0.76 %
Conover	45	8,421	218,526	8,421	100.00 %	3.85 %
Conway	3	752	198,430	752	100.00 %	0.38 %
Cooleemee	30	940	211,642	940	100.00 %	0.44 %
Cornelius	37	31,412	215,363	18,991	60.46 %	8.82 %
	41	31,412	216,976	12,421	39.54 %	5.72 %
Cove City	2	378	200,494	378	100.00 %	0.19 %
Cramerton	43	5,296	211,229	5,296	100.00 %	2.51 %
Creedmoor	13	4,866	198,350	4,866	100.00 %	2.45 %
Creswell	1	207	199,750	207	100.00 %	0.10 %
Crossnore	47	143	209,958	143	100.00 %	0.07 %
Dallas	43	5,927	211,229	5,927	100.00 %	2.81 %
Danbury	31	189	215,187	189	100.00 %	0.09 %
Davidson (Iredell)	37	378	215,363	378	100.00 %	0.18 %
Davidson (Mecklenburg)	41	14,728	216,976	14,728	100.00 %	6.79 %
Dellview	44	6	203,043	6	100.00 %	0.00 %
Denton	30	1,494	211,642	1,494	100.00 %	0.71 %
Dillsboro	50	213	213,909	213	100.00 %	0.10 %
Dobbins Heights	29	687	218,867	687	100.00 %	0.31 %
Dobson	36	1,462	210,986	1,462	100.00 %	0.69 %
Dortches	11	1,082	206,121	1,082	100.00 %	0.52 %
Dover	2	349	200,494	349	100.00 %	0.17 %
Drexel	46	1,760	200,646	1,760	100.00 %	0.88 %
Dublin	9	267	202,791	267	100.00 %	0.13 %
Duck	1	742	199,750	742	100.00 %	0.37 %
Dunn	12	8,446	200,794	8,446	100.00 %	4.21 %
Durham (Durham)	20	283,093	199,272	115,188	40.69 %	57.80 %
	22	283,093	201,846	167,905	59.31 %	83.18 %
Durham (Orange)	23	144	210,529	144	100.00 %	0.07 %
Durham (Wake)	15	269	198,372	0	0.00 %	0.00 %
	16	269	198,404	0	0.00 %	0.00 %
	18	269	198,352	269	100.00 %	0.14 %
Earl	44	198	203,043	198	100.00 %	0.10 %
East Arcadia	9	418	202,791	418	100.00 %	0.21 %

Municipality by County - District Report

District Plan: SCG22-4

Municipality	District	Total Muni Population	Total District Population	Muni Pop in District	Percent of Muni Pop in District	Percent of District Pop in Muni
East Bend	36	634	210,986	634	100.00 %	0.30 %
East Laurinburg	24	234	202,786	234	100.00 %	0.12 %
East Spencer	33	1,567	209,379	1,567	100.00 %	0.75 %
Eastover	21	3,656	216,999	3,656	100.00 %	1.68 %
Eden	26	15,421	209,772	15,421	100.00 %	7.35 %
Edenton	1	4,460	199,750	4,460	100.00 %	2.23 %
Elizabeth City (Camden)	3	38	198,430	38	100.00 %	0.02 %
Elizabeth City (Pasquotank)	1	18,593	199,750	18,593	100.00 %	9.31 %
Elizabethtown	9	3,296	202,791	3,296	100.00 %	1.63 %
Elk Park	47	542	209,958	542	100.00 %	0.26 %
Elkin (Surry)	36	4,049	210,986	4,049	100.00 %	1.92 %
Elkin (Wilkes)	36	73	210,986	73	100.00 %	0.03 %
Ellenboro	48	723	200,053	723	100.00 %	0.36 %
Ellerbe	29	864	218,867	864	100.00 %	0.39 %
Elm City (Nash)	11	0	206,121	0	0.00 %	0.00 %
Elm City (Wilson)	4	1,218	216,568	1,218	100.00 %	0.56 %
Elon	25	11,336	217,130	11,336	100.00 %	5.22 %
Emerald Isle	1	3,847	199,750	3,847	100.00 %	1.93 %
Enfield	3	1,865	198,430	1,865	100.00 %	0.94 %
Erwin	12	4,542	200,794	4,542	100.00 %	2.26 %
Eureka	4	214	216,568	214	100.00 %	0.10 %
Everetts	3	150	198,430	150	100.00 %	0.08 %
Fair Bluff	8	709	204,381	709	100.00 %	0.35 %
Fairmont	24	2,191	202,786	2,191	100.00 %	1.08 %
Fairview	35	3,456	216,849	3,456	100.00 %	1.59 %
Faison (Duplin)	9	784	202,791	784	100.00 %	0.39 %
Faison (Sampson)	9	0	202,791	0	0.00 %	0.00 %
Faith	33	819	209,379	819	100.00 %	0.39 %
Falcon (Cumberland)	21	324	216,999	324	100.00 %	0.15 %
Falcon (Sampson)	9	0	202,791	0	0.00 %	0.00 %
Falkland	5	47	219,143	47	100.00 %	0.02 %
Fallston	44	627	203,043	627	100.00 %	0.31 %
Farmville	5	4,461	219,143	4,461	100.00 %	2.04 %
Fayetteville	19	208,501	217,456	126,121	60.49 %	58.00 %
	21	208,501	216,999	82,380	39.51 %	37.96 %
Flat Rock	48	3,486	200,053	3,486	100.00 %	1.74 %
Fletcher	48	7,987	200,053	7,987	100.00 %	3.99 %
Fontana Dam	50	13	213,909	13	100.00 %	0.01 %
Forest City	48	7,377	200,053	7,377	100.00 %	3.69 %
Forest Hills	50	303	213,909	303	100.00 %	0.14 %
Fountain	5	385	219,143	385	100.00 %	0.18 %

Municipality by County - District Report

District Plan: SCG22-4

Municipality	District	Total Muni Population	Total District Population	Muni Pop in District	Percent of Muni Pop in District	Percent of District Pop in Muni
Four Oaks	10	2,158	215,999	2,158	100.00 %	1.00 %
Foxfire	21	1,288	216,999	1,288	100.00 %	0.59 %
Franklin	50	4,175	213,909	4,175	100.00 %	1.95 %
Franklinton	11	2,456	206,121	2,456	100.00 %	1.19 %
Franklinville	25	1,197	217,130	1,197	100.00 %	0.55 %
Fremont	4	1,196	216,568	1,196	100.00 %	0.55 %
Fuquay-Varina (Harnett)	12	0	200,794	0	0.00 %	0.00 %
Fuquay-Varina (Wake)	17	34,152	198,374	34,152	100.00 %	17.22 %
Gamewell	45	3,702	218,526	65	1.76 %	0.03 %
	47	3,702	209,958	3,637	98.24 %	1.73 %
Garland	9	595	202,791	595	100.00 %	0.29 %
Garner	14	31,159	198,550	24,703	79.28 %	12.44 %
	15	31,159	198,372	2,754	8.84 %	1.39 %
	17	31,159	198,374	3,702	11.88 %	1.87 %
Garysburg	3	904	198,430	904	100.00 %	0.46 %
Gaston	3	1,008	198,430	1,008	100.00 %	0.51 %
Gastonia	43	80,411	211,229	80,411	100.00 %	38.07 %
	44	80,411	203,043	0	0.00 %	0.00 %
Gatesville	3	267	198,430	267	100.00 %	0.13 %
Gibson	24	449	202,786	449	100.00 %	0.22 %
Gibsonville (Alamance)	25	4,278	217,130	4,278	100.00 %	1.97 %
Gibsonville (Guilford)	26	4,642	209,772	4,642	100.00 %	2.21 %
Glen Alpine	46	1,529	200,646	1,529	100.00 %	0.76 %
Godwin	21	128	216,999	128	100.00 %	0.06 %
Goldsboro	4	33,657	216,568	33,657	100.00 %	15.54 %
Goldston	20	234	199,272	234	100.00 %	0.12 %
Graham	25	17,157	217,130	17,157	100.00 %	7.90 %
Grandfather Village	47	95	209,958	95	100.00 %	0.05 %
Granite Falls	45	4,965	218,526	4,965	100.00 %	2.27 %
Granite Quarry	33	2,984	209,379	2,984	100.00 %	1.43 %
Grantsboro	1	692	199,750	692	100.00 %	0.35 %
Green Level	25	3,152	217,130	3,152	100.00 %	1.45 %
Greenevers	9	567	202,791	567	100.00 %	0.28 %
Greensboro	26	299,035	209,772	19,897	6.65 %	9.49 %
	27	299,035	211,513	74,051	24.76 %	35.01 %
	28	299,035	211,110	205,087	68.58 %	97.15 %
Greenville	5	87,521	219,143	87,521	100.00 %	39.94 %
Grifton (Lenoir)	2	147	200,494	147	100.00 %	0.07 %
Grifton (Pitt)	5	2,301	219,143	2,301	100.00 %	1.05 %
Grimesland	5	386	219,143	386	100.00 %	0.18 %
Grover	44	802	203,043	802	100.00 %	0.39 %

Municipality by County - District Report

District Plan: SCG22-4

Municipality	District	Total Muni Population	Total District Population	Muni Pop in District	Percent of Muni Pop in District	Percent of District Pop in Muni
Halifax	3	170	198,430	170	100.00 %	0.09 %
Hamilton	3	306	198,430	306	100.00 %	0.15 %
Hamlet	29	6,025	218,867	6,025	100.00 %	2.75 %
Harmony	37	543	215,363	543	100.00 %	0.25 %
Harrells (Duplin)	9	0	202,791	0	0.00 %	0.00 %
Harrells (Sampson)	9	160	202,791	160	100.00 %	0.08 %
Harrellsville	3	85	198,430	85	100.00 %	0.04 %
Harrisburg	34	18,967	217,563	18,967	100.00 %	8.72 %
Hassell	3	49	198,430	49	100.00 %	0.02 %
Havelock	2	16,621	200,494	16,621	100.00 %	8.29 %
Haw River	25	2,252	217,130	2,252	100.00 %	1.04 %
Hayesville	50	461	213,909	461	100.00 %	0.22 %
Hemby Bridge	35	1,614	216,849	1,614	100.00 %	0.74 %
Henderson	11	15,060	206,121	15,060	100.00 %	7.31 %
Hendersonville	48	15,137	200,053	15,137	100.00 %	7.57 %
Hertford	1	1,934	199,750	1,934	100.00 %	0.97 %
Hickory (Burke)	46	79	200,646	79	100.00 %	0.04 %
Hickory (Caldwell)	45	32	218,526	32	100.00 %	0.01 %
Hickory (Catawba)	45	43,379	218,526	43,379	100.00 %	19.85 %
High Point (Davidson)	30	6,646	211,642	6,646	100.00 %	3.14 %
High Point (Forsyth)	31	84	215,187	84	100.00 %	0.04 %
High Point (Guilford)	27	107,321	211,513	107,321	100.00 %	50.74 %
High Point (Randolph)	29	8	218,867	8	100.00 %	0.00 %
High Shoals	43	595	211,229	595	100.00 %	0.28 %
	44	595	203,043	0	0.00 %	0.00 %
Highlands (Jackson)	50	12	213,909	12	100.00 %	0.01 %
Highlands (Macon)	50	1,060	213,909	1,060	100.00 %	0.50 %
Hildebran	46	1,679	200,646	1,679	100.00 %	0.84 %
Hillsborough	23	9,660	210,529	9,660	100.00 %	4.59 %
Hobgood	3	268	198,430	268	100.00 %	0.14 %
Hoffman	29	418	218,867	418	100.00 %	0.19 %
Holden Beach	8	921	204,381	921	100.00 %	0.45 %
Holly Ridge	6	4,171	204,576	4,171	100.00 %	2.04 %
Holly Springs	17	41,239	198,374	41,239	100.00 %	20.79 %
Hookerton	4	413	216,568	413	100.00 %	0.19 %
Hope Mills	19	17,808	217,456	17,808	100.00 %	8.19 %
Hot Springs	47	520	209,958	520	100.00 %	0.25 %
Hudson	45	3,780	218,526	3,780	100.00 %	1.73 %
Huntersville	37	61,376	215,363	9,667	15.75 %	4.49 %
	41	61,376	216,976	51,709	84.25 %	23.83 %
Indian Beach	1	223	199,750	223	100.00 %	0.11 %

Municipality by County - District Report

District Plan: SCG22-4

Municipality	District	Total Muni Population	Total District Population	Muni Pop in District	Percent of Muni Pop in District	Percent of District Pop in Muni
Indian Trail	35	39,997	216,849	39,997	100.00 %	18.44 %
Jackson	3	430	198,430	430	100.00 %	0.22 %
Jacksonville	6	72,723	204,576	72,723	100.00 %	35.55 %
Jamestown	27	3,668	211,513	3,668	100.00 %	1.73 %
Jamesville	3	424	198,430	424	100.00 %	0.21 %
Jefferson	47	1,622	209,958	1,622	100.00 %	0.77 %
Jonesville	36	2,308	210,986	2,308	100.00 %	1.09 %
Kannapolis (Cabarrus)	34	42,846	217,563	42,846	100.00 %	19.69 %
Kannapolis (Rowan)	33	10,268	209,379	10,268	100.00 %	4.90 %
Kelford	3	203	198,430	203	100.00 %	0.10 %
Kenansville	9	770	202,791	770	100.00 %	0.38 %
Kenly (Johnston)	10	1,293	215,999	1,293	100.00 %	0.60 %
Kenly (Wilson)	4	198	216,568	198	100.00 %	0.09 %
Kernersville (Forsyth)	31	25,947	215,187	25,947	100.00 %	12.06 %
Kernersville (Guilford)	27	502	211,513	502	100.00 %	0.24 %
Kill Devil Hills	1	7,656	199,750	7,656	100.00 %	3.83 %
King (Forsyth)	31	591	215,187	591	100.00 %	0.27 %
King (Stokes)	31	6,606	215,187	6,606	100.00 %	3.07 %
Kings Mountain (Cleveland)	44	10,032	203,043	10,032	100.00 %	4.94 %
Kings Mountain (Gaston)	43	1,110	211,229	1,110	100.00 %	0.53 %
Kingstown	44	656	203,043	656	100.00 %	0.32 %
Kinston	2	19,900	200,494	19,900	100.00 %	9.93 %
Kittrell	11	132	206,121	132	100.00 %	0.06 %
Kitty Hawk	1	3,689	199,750	3,689	100.00 %	1.85 %
Knightdale	14	19,435	198,550	19,435	100.00 %	9.79 %
Kure Beach	7	2,191	208,637	2,191	100.00 %	1.05 %
La Grange	2	2,595	200,494	2,595	100.00 %	1.29 %
Lake Lure	48	1,365	200,053	1,365	100.00 %	0.68 %
Lake Park	35	3,269	216,849	3,269	100.00 %	1.51 %
Lake Santeetlah	50	38	213,909	38	100.00 %	0.02 %
Lake Waccamaw	8	1,296	204,381	1,296	100.00 %	0.63 %
Landis	33	3,690	209,379	3,690	100.00 %	1.76 %
Lansing	47	126	209,958	126	100.00 %	0.06 %
Lasker	3	64	198,430	64	100.00 %	0.03 %
Lattimore	44	406	203,043	406	100.00 %	0.20 %
Laurel Park	48	2,250	200,053	2,250	100.00 %	1.12 %
Laurinburg	24	14,978	202,786	14,978	100.00 %	7.39 %
Lawndale	44	570	203,043	570	100.00 %	0.28 %
Leggett	5	37	219,143	37	100.00 %	0.02 %
Leland	8	22,908	204,381	22,908	100.00 %	11.21 %

Municipality by County - District Report

District Plan: SCG22-4

Municipality	District	Total Muni Population	Total District Population	Muni Pop in District	Percent of Muni Pop in District	Percent of District Pop in Muni
Lenoir	45	18,352	218,526	13,830	75.36 %	6.33 %
	47	18,352	209,958	4,522	24.64 %	2.15 %
Lewiston Woodville	3	426	198,430	426	100.00 %	0.21 %
Lewisville	31	13,381	215,187	5,906	44.14 %	2.74 %
	32	13,381	211,923	7,475	55.86 %	3.53 %
Lexington	30	19,632	211,642	19,632	100.00 %	9.28 %
Liberty	25	2,655	217,130	2,655	100.00 %	1.22 %
Lilesville	29	395	218,867	395	100.00 %	0.18 %
Lillington	12	4,735	200,794	4,735	100.00 %	2.36 %
Lincolnton	44	11,091	203,043	11,091	100.00 %	5.46 %
Linden	21	136	216,999	136	100.00 %	0.06 %
Littleton	3	559	198,430	559	100.00 %	0.28 %
Locust (Cabarrus)	34	541	217,563	423	78.19 %	0.19 %
	35	541	216,849	118	21.81 %	0.05 %
Locust (Stanly)	33	3,996	209,379	3,996	100.00 %	1.91 %
Long View (Burke)	46	735	200,646	735	100.00 %	0.37 %
Long View (Catawba)	45	4,353	218,526	4,353	100.00 %	1.99 %
Louisburg	11	3,064	206,121	3,064	100.00 %	1.49 %
Love Valley	37	154	215,363	154	100.00 %	0.07 %
Lowell	43	3,654	211,229	3,654	100.00 %	1.73 %
Lucama	4	1,036	216,568	1,036	100.00 %	0.48 %
Lumber Bridge	24	82	202,786	82	100.00 %	0.04 %
Lumberton	24	19,025	202,786	19,025	100.00 %	9.38 %
Macclesfield	5	413	219,143	413	100.00 %	0.19 %
Macon	3	110	198,430	110	100.00 %	0.06 %
Madison	26	2,129	209,772	2,129	100.00 %	1.01 %
Maggie Valley	50	1,687	213,909	1,687	100.00 %	0.79 %
Magnolia	9	831	202,791	831	100.00 %	0.41 %
Maiden (Catawba)	45	3,736	218,526	3,736	100.00 %	1.71 %
Maiden (Lincoln)	44	0	203,043	0	0.00 %	0.00 %
Manteo	1	1,600	199,750	1,600	100.00 %	0.80 %
Marietta	24	111	202,786	111	100.00 %	0.05 %
Marion	46	7,717	200,646	7,717	100.00 %	3.85 %
Mars Hill	47	2,007	209,958	2,007	100.00 %	0.96 %
Marshall	47	777	209,958	777	100.00 %	0.37 %
Marshville	29	2,522	218,867	2,522	100.00 %	1.15 %
Marvin	35	6,358	216,849	6,358	100.00 %	2.93 %
Matthews	40	29,435	218,745	10,695	36.33 %	4.89 %
	42	29,435	217,131	18,740	63.67 %	8.63 %
Maxton (Robeson)	24	1,902	202,786	1,902	100.00 %	0.94 %
Maxton (Scotland)	24	208	202,786	208	100.00 %	0.10 %

Municipality by County - District Report

District Plan: SCG22-4

Municipality	District	Total Muni Population	Total District Population	Muni Pop in District	Percent of Muni Pop in District	Percent of District Pop in Muni
Mayodan	26	2,418	209,772	2,418	100.00 %	1.15 %
Maysville	9	818	202,791	818	100.00 %	0.40 %
McAdenville	43	890	211,229	890	100.00 %	0.42 %
McDonald	24	94	202,786	94	100.00 %	0.05 %
McFarlan	29	94	218,867	94	100.00 %	0.04 %
Mebane (Alamance)	25	14,626	217,130	14,626	100.00 %	6.74 %
Mebane (Orange)	23	3,171	210,529	3,171	100.00 %	1.51 %
Mesic	1	144	199,750	144	100.00 %	0.07 %
Micro	10	458	215,999	458	100.00 %	0.21 %
Middleburg	11	101	206,121	101	100.00 %	0.05 %
Middlesex	11	912	206,121	912	100.00 %	0.44 %
Midland (Cabarrus)	34	4,684	217,563	4	0.09 %	0.00 %
	35	4,684	216,849	4,680	99.91 %	2.16 %
Midland (Mecklenburg)	40	0	218,745	0	0.00 %	0.00 %
Midway	30	4,742	211,642	4,742	100.00 %	2.24 %
Mills River	48	7,078	200,053	7,078	100.00 %	3.54 %
Milton	23	155	210,529	155	100.00 %	0.07 %
Mineral Springs	35	3,159	216,849	3,159	100.00 %	1.46 %
Minnesott Beach	1	530	199,750	530	100.00 %	0.27 %
Mint Hill (Mecklenburg)	40	26,444	218,745	26,444	100.00 %	12.09 %
Mint Hill (Union)	35	6	216,849	6	100.00 %	0.00 %
Misenheimer	33	650	209,379	650	100.00 %	0.31 %
Mocksville	30	5,900	211,642	5,900	100.00 %	2.79 %
Momeyer	11	277	206,121	277	100.00 %	0.13 %
Monroe	29	34,562	218,867	225	0.65 %	0.10 %
	35	34,562	216,849	34,337	99.35 %	15.83 %
Montreat	46	901	200,646	901	100.00 %	0.45 %
Mooresboro	44	293	203,043	293	100.00 %	0.14 %
Mooresville	37	50,193	215,363	50,193	100.00 %	23.31 %
Morehead City	1	9,556	199,750	9,556	100.00 %	4.78 %
Morganton	46	17,474	200,646	17,474	100.00 %	8.71 %
Morrisville (Durham)	20	207	199,272	207	100.00 %	0.10 %
Morrisville (Wake)	16	29,423	198,404	29,423	100.00 %	14.83 %
Morven	29	329	218,867	329	100.00 %	0.15 %
Mount Airy	36	10,676	210,986	10,676	100.00 %	5.06 %
Mount Gilead	29	1,171	218,867	1,171	100.00 %	0.54 %
Mount Holly	43	17,703	211,229	17,703	100.00 %	8.38 %
Mount Olive (Duplin)	9	5	202,791	5	100.00 %	0.00 %
Mount Olive (Wayne)	4	4,193	216,568	4,193	100.00 %	1.94 %
Mount Pleasant	34	1,671	217,563	1,671	100.00 %	0.77 %
Murfreesboro	3	2,619	198,430	2,619	100.00 %	1.32 %

Municipality by County - District Report

District Plan: SCG22-4

Municipality	District	Total Muni Population	Total District Population	Muni Pop in District	Percent of Muni Pop in District	Percent of District Pop in Muni
Murphy	50	1,608	213,909	1,608	100.00 %	0.75 %
Nags Head	1	3,168	199,750	3,168	100.00 %	1.59 %
Nashville	11	5,632	206,121	5,632	100.00 %	2.73 %
Navassa	8	1,367	204,381	1,367	100.00 %	0.67 %
New Bern	2	31,291	200,494	31,291	100.00 %	15.61 %
New London	33	607	209,379	607	100.00 %	0.29 %
Newland	47	715	209,958	715	100.00 %	0.34 %
Newport	1	4,364	199,750	4,364	100.00 %	2.18 %
Newton	45	13,148	218,526	13,148	100.00 %	6.02 %
Newton Grove	9	585	202,791	585	100.00 %	0.29 %
Norlina	3	920	198,430	920	100.00 %	0.46 %
Norman	29	100	218,867	100	100.00 %	0.05 %
North Topsail Beach	6	1,005	204,576	1,005	100.00 %	0.49 %
North Wilkesboro	36	4,382	210,986	4,382	100.00 %	2.08 %
Northwest	8	703	204,381	703	100.00 %	0.34 %
Norwood	33	2,367	209,379	2,367	100.00 %	1.13 %
Oak City	3	266	198,430	266	100.00 %	0.13 %
Oak Island	8	8,396	204,381	8,396	100.00 %	4.11 %
Oak Ridge	26	7,474	209,772	7,471	99.96 %	3.56 %
	27	7,474	211,513	3	0.04 %	0.00 %
Oakboro	33	2,128	209,379	2,128	100.00 %	1.02 %
Ocean Isle Beach	8	867	204,381	867	100.00 %	0.42 %
Old Fort	46	811	200,646	811	100.00 %	0.40 %
Oriental	1	880	199,750	880	100.00 %	0.44 %
Orrum	24	59	202,786	59	100.00 %	0.03 %
Ossipee	25	536	217,130	536	100.00 %	0.25 %
Oxford	13	8,628	198,350	8,628	100.00 %	4.35 %
Pantego	2	164	200,494	164	100.00 %	0.08 %
Parkton	24	504	202,786	504	100.00 %	0.25 %
Parmele	3	243	198,430	243	100.00 %	0.12 %
Patterson Springs	44	571	203,043	571	100.00 %	0.28 %
Peachland	29	390	218,867	390	100.00 %	0.18 %
Peletier	1	769	199,750	769	100.00 %	0.38 %
Pembroke	24	2,823	202,786	2,823	100.00 %	1.39 %
Pikeville	4	712	216,568	712	100.00 %	0.33 %
Pilot Mountain	36	1,440	210,986	1,440	100.00 %	0.68 %
Pine Knoll Shores	1	1,388	199,750	1,388	100.00 %	0.69 %
Pine Level	10	2,046	215,999	2,046	100.00 %	0.95 %
Pinebluff	21	1,473	216,999	1,473	100.00 %	0.68 %
Pinehurst	21	17,581	216,999	17,581	100.00 %	8.10 %
Pinetops	5	1,200	219,143	1,200	100.00 %	0.55 %

Municipality by County - District Report

District Plan: SCG22-4

Municipality	District	Total Muni Population	Total District Population	Muni Pop in District	Percent of Muni Pop in District	Percent of District Pop in Muni
Pineville	39	10,602	217,710	3,621	34.15 %	1.66 %
	42	10,602	217,131	6,981	65.85 %	3.22 %
Pink Hill	2	451	200,494	451	100.00 %	0.22 %
Pittsboro	20	4,537	199,272	4,537	100.00 %	2.28 %
Pleasant Garden	26	5,000	209,772	5,000	100.00 %	2.38 %
	27	5,000	211,513	0	0.00 %	0.00 %
Plymouth	1	3,320	199,750	3,320	100.00 %	1.66 %
Polkton	29	2,250	218,867	2,250	100.00 %	1.03 %
Polkville	44	516	203,043	516	100.00 %	0.25 %
Pollocksville	9	268	202,791	268	100.00 %	0.13 %
Powellsville	3	189	198,430	189	100.00 %	0.10 %
Princeton	10	1,315	215,999	1,315	100.00 %	0.61 %
Princeville	5	1,254	219,143	1,254	100.00 %	0.57 %
Proctorville	24	121	202,786	121	100.00 %	0.06 %
Raeford	24	4,559	202,786	4,559	100.00 %	2.25 %
Raleigh (Durham)	20	1,559	199,272	233	14.95 %	0.12 %
	22	1,559	201,846	1,326	85.05 %	0.66 %
Raleigh (Wake)	13	466,106	198,350	31,302	6.72 %	15.78 %
	14	466,106	198,550	90,805	19.48 %	45.73 %
	15	466,106	198,372	159,581	34.24 %	80.45 %
	16	466,106	198,404	0	0.00 %	0.00 %
	18	466,106	198,352	184,418	39.57 %	92.98 %
Ramseur	25	1,774	217,130	1,774	100.00 %	0.82 %
Randleman	25	4,595	217,130	4,595	100.00 %	2.12 %
Ranlo	43	4,511	211,229	4,511	100.00 %	2.14 %
Raynham	24	60	202,786	60	100.00 %	0.03 %
Red Cross	33	762	209,379	762	100.00 %	0.36 %
Red Oak	11	3,342	206,121	3,342	100.00 %	1.62 %
Red Springs (Hoke)	24	0	202,786	0	0.00 %	0.00 %
Red Springs (Robeson)	24	3,087	202,786	3,087	100.00 %	1.52 %
Reidsville	26	14,583	209,772	14,583	100.00 %	6.95 %
Rennert	24	275	202,786	275	100.00 %	0.14 %
Rhodhiss (Burke)	46	639	200,646	639	100.00 %	0.32 %
Rhodhiss (Caldwell)	45	358	218,526	358	100.00 %	0.16 %
Rich Square	3	894	198,430	894	100.00 %	0.45 %
Richfield	33	582	209,379	582	100.00 %	0.28 %
Richlands	6	2,287	204,576	2,287	100.00 %	1.12 %
River Bend	2	2,902	200,494	2,902	100.00 %	1.45 %
Roanoke Rapids	3	15,229	198,430	15,229	100.00 %	7.67 %
Robbins	21	1,168	216,999	1,168	100.00 %	0.54 %
Robbinsville	50	597	213,909	597	100.00 %	0.28 %

Municipality by County - District Report

District Plan: SCG22-4

Municipality	District	Total Muni Population	Total District Population	Muni Pop in District	Percent of Muni Pop in District	Percent of District Pop in Muni
Robersonville	3	1,269	198,430	1,269	100.00 %	0.64 %
Rockingham	29	9,243	218,867	9,243	100.00 %	4.22 %
Rockwell	33	2,302	209,379	2,302	100.00 %	1.10 %
Rocky Mount (Edgecombe)	5	15,414	219,143	15,414	100.00 %	7.03 %
Rocky Mount (Nash)	11	38,927	206,121	38,927	100.00 %	18.89 %
Rolesville	13	9,475	198,350	9,475	100.00 %	4.78 %
Ronda	36	438	210,986	438	100.00 %	0.21 %
Roper	1	485	199,750	485	100.00 %	0.24 %
Rose Hill	9	1,371	202,791	1,371	100.00 %	0.68 %
Roseboro	9	1,163	202,791	1,163	100.00 %	0.57 %
Rosman	50	701	213,909	701	100.00 %	0.33 %
Rowland	24	885	202,786	885	100.00 %	0.44 %
Roxboro	23	8,134	210,529	8,134	100.00 %	3.86 %
Roxobel	3	187	198,430	187	100.00 %	0.09 %
Rural Hall	31	3,351	215,187	3,351	100.00 %	1.56 %
Ruth	48	347	200,053	347	100.00 %	0.17 %
Rutherford College (Burke)	46	1,226	200,646	1,226	100.00 %	0.61 %
Rutherford College (Caldwell)	45	0	218,526	0	0.00 %	0.00 %
Rutherfordton	48	3,640	200,053	3,640	100.00 %	1.82 %
Salemburg	9	457	202,791	457	100.00 %	0.23 %
Salisbury	33	35,540	209,379	35,540	100.00 %	16.97 %
Saluda (Henderson)	48	11	200,053	11	100.00 %	0.01 %
Saluda (Polk)	48	620	200,053	620	100.00 %	0.31 %
Sandy Creek	8	248	204,381	248	100.00 %	0.12 %
Sandyfield	8	430	204,381	430	100.00 %	0.21 %
Sanford	12	30,261	200,794	30,261	100.00 %	15.07 %
Saratoga	4	353	216,568	353	100.00 %	0.16 %
Sawmills	45	5,020	218,526	5,020	100.00 %	2.30 %
Scotland Neck	3	1,640	198,430	1,640	100.00 %	0.83 %
Seaboard	3	542	198,430	542	100.00 %	0.27 %
Seagrove	29	235	218,867	235	100.00 %	0.11 %
Sedalia	26	676	209,772	676	100.00 %	0.32 %
Selma	10	6,317	215,999	6,317	100.00 %	2.92 %
Seven Devils (Avery)	47	38	209,958	38	100.00 %	0.02 %
Seven Devils (Watauga)	47	275	209,958	275	100.00 %	0.13 %
Seven Springs	4	55	216,568	55	100.00 %	0.03 %
Severn	3	191	198,430	191	100.00 %	0.10 %
Shallotte	8	4,185	204,381	4,185	100.00 %	2.05 %
Sharpsburg (Edgecombe)	5	215	219,143	215	100.00 %	0.10 %
Sharpsburg (Nash)	11	1,061	206,121	1,061	100.00 %	0.51 %
Sharpsburg (Wilson)	4	421	216,568	421	100.00 %	0.19 %

Municipality by County - District Report

District Plan: SCG22-4

Municipality	District	Total Muni Population	Total District Population	Muni Pop in District	Percent of Muni Pop in District	Percent of District Pop in Muni
Shelby	44	21,918	203,043	21,918	100.00 %	10.79 %
Siler City	20	7,702	199,272	7,702	100.00 %	3.87 %
Simpson	5	390	219,143	390	100.00 %	0.18 %
Sims	4	275	216,568	275	100.00 %	0.13 %
Smithfield	10	11,292	215,999	11,292	100.00 %	5.23 %
Snow Hill	4	1,481	216,568	1,481	100.00 %	0.68 %
Southern Pines	21	15,545	216,999	15,545	100.00 %	7.16 %
Southern Shores	1	3,090	199,750	3,090	100.00 %	1.55 %
Southport	8	3,971	204,381	3,971	100.00 %	1.94 %
Sparta	47	1,834	209,958	1,834	100.00 %	0.87 %
Speed	5	63	219,143	63	100.00 %	0.03 %
Spencer	33	3,308	209,379	3,308	100.00 %	1.58 %
Spencer Mountain	43	0	211,229	0	0.00 %	0.00 %
Spindale	48	4,225	200,053	4,225	100.00 %	2.11 %
Spring Hope	11	1,309	206,121	1,309	100.00 %	0.64 %
Spring Lake	21	11,660	216,999	11,660	100.00 %	5.37 %
Spruce Pine	47	2,194	209,958	2,194	100.00 %	1.04 %
St. Helena	9	417	202,791	417	100.00 %	0.21 %
St. James	8	6,529	204,381	6,529	100.00 %	3.19 %
St. Pauls	24	2,045	202,786	2,045	100.00 %	1.01 %
Staley	25	397	217,130	397	100.00 %	0.18 %
Stallings (Mecklenburg)	40	384	218,745	373	97.14 %	0.17 %
	42	384	217,131	11	2.86 %	0.01 %
Stallings (Union)	35	15,728	216,849	15,728	100.00 %	7.25 %
Stanfield	33	1,585	209,379	1,585	100.00 %	0.76 %
Stanley	43	3,963	211,229	3,963	100.00 %	1.88 %
Stantonsburg	4	762	216,568	762	100.00 %	0.35 %
Star	29	806	218,867	806	100.00 %	0.37 %
Statesville	37	28,419	215,363	28,419	100.00 %	13.20 %
Stedman	19	1,277	217,456	1,277	100.00 %	0.59 %
Stem	13	960	198,350	960	100.00 %	0.48 %
Stokesdale	26	5,924	209,772	5,924	100.00 %	2.82 %
Stoneville	26	1,308	209,772	1,308	100.00 %	0.62 %
Stonewall	1	214	199,750	214	100.00 %	0.11 %
Stovall	13	324	198,350	324	100.00 %	0.16 %
Sugar Mountain	47	371	209,958	371	100.00 %	0.18 %
Summerfield	26	10,951	209,772	10,951	100.00 %	5.22 %
Sunset Beach	8	4,175	204,381	4,175	100.00 %	2.04 %
Surf City (Onslow)	6	334	204,576	334	100.00 %	0.16 %
Surf City (Pender)	9	3,533	202,791	3,533	100.00 %	1.74 %
Swansboro	6	3,744	204,576	3,744	100.00 %	1.83 %

Municipality by County - District Report

District Plan: SCG22-4

Municipality	District	Total Muni Population	Total District Population	Muni Pop in District	Percent of Muni Pop in District	Percent of District Pop in Muni
Swepsonville	25	2,445	217,130	2,445	100.00 %	1.13 %
Sylva	50	2,578	213,909	2,578	100.00 %	1.21 %
Tabor City	8	3,781	204,381	3,781	100.00 %	1.85 %
Tar Heel	9	90	202,791	90	100.00 %	0.04 %
Tarboro	5	10,721	219,143	10,721	100.00 %	4.89 %
Taylorsville	36	2,320	210,986	2,320	100.00 %	1.10 %
Taylortown	21	634	216,999	634	100.00 %	0.29 %
Teachey	9	448	202,791	448	100.00 %	0.22 %
Thomasville (Davidson)	30	26,662	211,642	26,662	100.00 %	12.60 %
Thomasville (Randolph)	29	521	218,867	521	100.00 %	0.24 %
Tobaccoville (Forsyth)	31	2,578	215,187	2,578	100.00 %	1.20 %
Tobaccoville (Stokes)	31	0	215,187	0	0.00 %	0.00 %
Topsail Beach	9	461	202,791	461	100.00 %	0.23 %
Trent Woods	2	4,074	200,494	4,074	100.00 %	2.03 %
Trenton	9	238	202,791	238	100.00 %	0.12 %
Trinity	29	7,006	218,867	7,006	100.00 %	3.20 %
Troutman	37	3,698	215,363	3,698	100.00 %	1.72 %
Troy	29	2,850	218,867	2,850	100.00 %	1.30 %
Tryon	48	1,562	200,053	1,562	100.00 %	0.78 %
Turkey	9	213	202,791	213	100.00 %	0.11 %
Unionville	35	6,643	216,849	6,643	100.00 %	3.06 %
Valdese	46	4,689	200,646	4,689	100.00 %	2.34 %
Vanceboro	2	869	200,494	869	100.00 %	0.43 %
Vandemere	1	246	199,750	246	100.00 %	0.12 %
Varnamtown	8	525	204,381	525	100.00 %	0.26 %
Vass	21	952	216,999	952	100.00 %	0.44 %
Waco	44	310	203,043	310	100.00 %	0.15 %
Wade	21	638	216,999	638	100.00 %	0.29 %
Wadesboro	29	5,008	218,867	5,008	100.00 %	2.29 %
Wagram	24	615	202,786	615	100.00 %	0.30 %
Wake Forest (Franklin)	11	1,504	206,121	1,504	100.00 %	0.73 %
Wake Forest (Wake)	13	46,097	198,350	46,097	100.00 %	23.24 %
Walkertown	31	5,692	215,187	5,692	100.00 %	2.65 %
Wallace (Duplin)	9	3,413	202,791	3,413	100.00 %	1.68 %
Wallace (Pender)	9	0	202,791	0	0.00 %	0.00 %
Wallburg	30	3,051	211,642	3,051	100.00 %	1.44 %
Walnut Cove	31	1,586	215,187	1,586	100.00 %	0.74 %
Walnut Creek	4	1,084	216,568	1,084	100.00 %	0.50 %
Walstonburg	4	193	216,568	193	100.00 %	0.09 %
Warrenton	3	851	198,430	851	100.00 %	0.43 %
Warsaw	9	2,733	202,791	2,733	100.00 %	1.35 %

Municipality by County - District Report

District Plan: SCG22-4

Municipality	District	Total Muni Population	Total District Population	Muni Pop in District	Percent of Muni Pop in District	Percent of District Pop in Muni
Washington	2	9,875	200,494	9,875	100.00 %	4.93 %
Washington Park	2	392	200,494	392	100.00 %	0.20 %
Watha	9	181	202,791	181	100.00 %	0.09 %
Waxhaw	29	20,534	218,867	0	0.00 %	0.00 %
	35	20,534	216,849	20,534	100.00 %	9.47 %
Waynesville	50	10,140	213,909	10,140	100.00 %	4.74 %
Weaverville	46	4,567	200,646	3,751	82.13 %	1.87 %
	49	4,567	200,954	816	17.87 %	0.41 %
Webster	50	372	213,909	372	100.00 %	0.17 %
Weddington (Mecklenburg)	42	5	217,131	5	100.00 %	0.00 %
Weddington (Union)	35	13,176	216,849	13,176	100.00 %	6.08 %
Weldon	3	1,444	198,430	1,444	100.00 %	0.73 %
Wendell	14	9,793	198,550	9,793	100.00 %	4.93 %
Wentworth	26	2,662	209,772	2,662	100.00 %	1.27 %
Wesley Chapel	35	8,681	216,849	8,681	100.00 %	4.00 %
West Jefferson	47	1,279	209,958	1,279	100.00 %	0.61 %
Whispering Pines	21	4,987	216,999	4,987	100.00 %	2.30 %
Whitakers (Edgecombe)	5	290	219,143	290	100.00 %	0.13 %
Whitakers (Nash)	11	337	206,121	337	100.00 %	0.16 %
White Lake	9	843	202,791	843	100.00 %	0.42 %
Whiteville	8	4,766	204,381	4,766	100.00 %	2.33 %
Whitsett	26	584	209,772	584	100.00 %	0.28 %
Wilkesboro	36	3,687	210,986	3,687	100.00 %	1.75 %
Williamston	3	5,248	198,430	5,248	100.00 %	2.64 %
Wilmington	7	115,451	208,637	98,467	85.29 %	47.20 %
	8	115,451	204,381	16,984	14.71 %	8.31 %
Wilson	4	47,851	216,568	47,851	100.00 %	22.10 %
Wilson's Mills	10	2,534	215,999	2,534	100.00 %	1.17 %
Windsor	3	3,582	198,430	3,582	100.00 %	1.81 %
Winfall	1	555	199,750	555	100.00 %	0.28 %
Wingate	29	4,055	218,867	4,055	100.00 %	1.85 %
Winston-Salem	31	249,545	215,187	80,021	32.07 %	37.19 %
	32	249,545	211,923	169,524	67.93 %	79.99 %
Winterville	5	10,462	219,143	10,462	100.00 %	4.77 %
Winton	3	629	198,430	629	100.00 %	0.32 %
Woodfin	49	7,936	200,954	7,936	100.00 %	3.95 %
Woodland	3	557	198,430	557	100.00 %	0.28 %
Wrightsville Beach	7	2,473	208,637	2,473	100.00 %	1.19 %
Yadkinville	36	2,995	210,986	2,995	100.00 %	1.42 %
Yanceyville	23	1,937	210,529	1,937	100.00 %	0.92 %
Youngsville	11	2,016	206,121	2,016	100.00 %	0.98 %

Municipality by County - District Report

District Plan: SCG22-4

Municipality	District	Total Muni Population	Total District Population	Muni Pop in District	Percent of Muni Pop in District	Percent of District Pop in Muni
Zebulon (Johnston)	10	0	215,999	0	0.00 %	0.00 %
Zebulon (Wake)	14	6,903	198,550	6,903	100.00 %	3.48 %
			Assigned Geography Total:	**6,017,605**		

Report display: all municipalities

Total Municipalities (by County) Statewide: 614

Fully Assigned Municipalities: 614

Partially Assigned Municipalities: 0

Fully Unassigned Municipalities: 0

Total Districts Assigned: 50

Split Municipalities: 33

District - Municipality by County Report

District Plan: SCG22-4

District	Municipality	Total District Population	Total Muni Population	District Pop in Muni	Percent of District Pop in Muni	Percent of Muni Pop in District
1	Alliance	199,750	733	733	0.37 %	100.00 %
	Arapahoe	199,750	416	416	0.21 %	100.00 %
	Atlantic Beach	199,750	1,364	1,364	0.68 %	100.00 %
	Bayboro	199,750	1,161	1,161	0.58 %	100.00 %
	Beaufort	199,750	4,464	4,464	2.23 %	100.00 %
	Bogue	199,750	695	695	0.35 %	100.00 %
	Cape Carteret	199,750	2,224	2,224	1.11 %	100.00 %
	Cedar Point	199,750	1,764	1,764	0.88 %	100.00 %
	Creswell	199,750	207	207	0.10 %	100.00 %
	Duck	199,750	742	742	0.37 %	100.00 %
	Edenton	199,750	4,460	4,460	2.23 %	100.00 %
	Elizabeth City (Pasquotank)	199,750	18,593	18,593	9.31 %	100.00 %
	Emerald Isle	199,750	3,847	3,847	1.93 %	100.00 %
	Grantsboro	199,750	692	692	0.35 %	100.00 %
	Hertford	199,750	1,934	1,934	0.97 %	100.00 %
	Indian Beach	199,750	223	223	0.11 %	100.00 %
	Kill Devil Hills	199,750	7,656	7,656	3.83 %	100.00 %
	Kitty Hawk	199,750	3,689	3,689	1.85 %	100.00 %
	Manteo	199,750	1,600	1,600	0.80 %	100.00 %
	Mesic	199,750	144	144	0.07 %	100.00 %
	Minnesott Beach	199,750	530	530	0.27 %	100.00 %
	Morehead City	199,750	9,556	9,556	4.78 %	100.00 %
	Nags Head	199,750	3,168	3,168	1.59 %	100.00 %
	Newport	199,750	4,364	4,364	2.18 %	100.00 %
	Oriental	199,750	880	880	0.44 %	100.00 %
	Peletier	199,750	769	769	0.38 %	100.00 %
	Pine Knoll Shores	199,750	1,388	1,388	0.69 %	100.00 %
	Plymouth	199,750	3,320	3,320	1.66 %	100.00 %
	Roper	199,750	485	485	0.24 %	100.00 %
	Southern Shores	199,750	3,090	3,090	1.55 %	100.00 %
	Stonewall	199,750	214	214	0.11 %	100.00 %
	Vandemere	199,750	246	246	0.12 %	100.00 %
	Winfall	199,750	555	555	0.28 %	100.00 %
2	Aurora	200,494	455	455	0.23 %	100.00 %
	Bath	200,494	245	245	0.12 %	100.00 %
	Belhaven	200,494	1,410	1,410	0.70 %	100.00 %
	Bridgeton	200,494	349	349	0.17 %	100.00 %
	Chocowinity	200,494	722	722	0.36 %	100.00 %
	Cove City	200,494	378	378	0.19 %	100.00 %
	Dover	200,494	349	349	0.17 %	100.00 %

District - Municipality by County Report

District Plan: SCG22-4

District	Municipality	Total District Population	Total Muni Population	District Pop in Muni	Percent of District Pop in Muni	Percent of Muni Pop in District
2	Grifton (Lenoir)	200,494	147	147	0.07 %	100.00 %
	Havelock	200,494	16,621	16,621	8.29 %	100.00 %
	Kinston	200,494	19,900	19,900	9.93 %	100.00 %
	La Grange	200,494	2,595	2,595	1.29 %	100.00 %
	New Bern	200,494	31,291	31,291	15.61 %	100.00 %
	Pantego	200,494	164	164	0.08 %	100.00 %
	Pink Hill	200,494	451	451	0.22 %	100.00 %
	River Bend	200,494	2,902	2,902	1.45 %	100.00 %
	Trent Woods	200,494	4,074	4,074	2.03 %	100.00 %
	Vanceboro	200,494	869	869	0.43 %	100.00 %
	Washington	200,494	9,875	9,875	4.93 %	100.00 %
	Washington Park	200,494	392	392	0.20 %	100.00 %
3	Ahoskie	198,430	4,891	4,891	2.46 %	100.00 %
	Askewville	198,430	184	184	0.09 %	100.00 %
	Aulander	198,430	763	763	0.38 %	100.00 %
	Bear Grass	198,430	89	89	0.04 %	100.00 %
	Cofield	198,430	267	267	0.13 %	100.00 %
	Colerain	198,430	217	217	0.11 %	100.00 %
	Columbia	198,430	610	610	0.31 %	100.00 %
	Como	198,430	67	67	0.03 %	100.00 %
	Conway	198,430	752	752	0.38 %	100.00 %
	Elizabeth City (Camden)	198,430	38	38	0.02 %	100.00 %
	Enfield	198,430	1,865	1,865	0.94 %	100.00 %
	Everetts	198,430	150	150	0.08 %	100.00 %
	Garysburg	198,430	904	904	0.46 %	100.00 %
	Gaston	198,430	1,008	1,008	0.51 %	100.00 %
	Gatesville	198,430	267	267	0.13 %	100.00 %
	Halifax	198,430	170	170	0.09 %	100.00 %
	Hamilton	198,430	306	306	0.15 %	100.00 %
	Harrellsville	198,430	85	85	0.04 %	100.00 %
	Hassell	198,430	49	49	0.02 %	100.00 %
	Hobgood	198,430	268	268	0.14 %	100.00 %
	Jackson	198,430	430	430	0.22 %	100.00 %
	Jamesville	198,430	424	424	0.21 %	100.00 %
	Kelford	198,430	203	203	0.10 %	100.00 %
	Lasker	198,430	64	64	0.03 %	100.00 %
	Lewiston Woodville	198,430	426	426	0.21 %	100.00 %
	Littleton	198,430	559	559	0.28 %	100.00 %
	Macon	198,430	110	110	0.06 %	100.00 %
	Murfreesboro	198,430	2,619	2,619	1.32 %	100.00 %

District - Municipality by County Report

District Plan: SCG22-4

District	Municipality	Total District Population	Total Muni Population	District Pop in Muni	Percent of District Pop in Muni	Percent of Muni Pop in District
3	Norlina	198,430	920	920	0.46 %	100.00 %
	Oak City	198,430	266	266	0.13 %	100.00 %
	Parmele	198,430	243	243	0.12 %	100.00 %
	Powellsville	198,430	189	189	0.10 %	100.00 %
	Rich Square	198,430	894	894	0.45 %	100.00 %
	Roanoke Rapids	198,430	15,229	15,229	7.67 %	100.00 %
	Robersonville	198,430	1,269	1,269	0.64 %	100.00 %
	Roxobel	198,430	187	187	0.09 %	100.00 %
	Scotland Neck	198,430	1,640	1,640	0.83 %	100.00 %
	Seaboard	198,430	542	542	0.27 %	100.00 %
	Severn	198,430	191	191	0.10 %	100.00 %
	Warrenton	198,430	851	851	0.43 %	100.00 %
	Weldon	198,430	1,444	1,444	0.73 %	100.00 %
	Williamston	198,430	5,248	5,248	2.64 %	100.00 %
	Windsor	198,430	3,582	3,582	1.81 %	100.00 %
	Winton	198,430	629	629	0.32 %	100.00 %
	Woodland	198,430	557	557	0.28 %	100.00 %
4	Black Creek	216,568	692	692	0.32 %	100.00 %
	Elm City (Wilson)	216,568	1,218	1,218	0.56 %	100.00 %
	Eureka	216,568	214	214	0.10 %	100.00 %
	Fremont	216,568	1,196	1,196	0.55 %	100.00 %
	Goldsboro	216,568	33,657	33,657	15.54 %	100.00 %
	Hookerton	216,568	413	413	0.19 %	100.00 %
	Kenly (Wilson)	216,568	198	198	0.09 %	100.00 %
	Lucama	216,568	1,036	1,036	0.48 %	100.00 %
	Mount Olive (Wayne)	216,568	4,193	4,193	1.94 %	100.00 %
	Pikeville	216,568	712	712	0.33 %	100.00 %
	Saratoga	216,568	353	353	0.16 %	100.00 %
	Seven Springs	216,568	55	55	0.03 %	100.00 %
	Sharpsburg (Wilson)	216,568	421	421	0.19 %	100.00 %
	Sims	216,568	275	275	0.13 %	100.00 %
	Snow Hill	216,568	1,481	1,481	0.68 %	100.00 %
	Stantonsburg	216,568	762	762	0.35 %	100.00 %
	Walnut Creek	216,568	1,084	1,084	0.50 %	100.00 %
	Walstonburg	216,568	193	193	0.09 %	100.00 %
	Wilson	216,568	47,851	47,851	22.10 %	100.00 %
5	Ayden	219,143	4,977	4,977	2.27 %	100.00 %
	Bethel	219,143	1,373	1,373	0.63 %	100.00 %
	Conetoe	219,143	198	198	0.09 %	100.00 %
	Falkland	219,143	47	47	0.02 %	100.00 %

District - Municipality by County Report

District Plan: SCG22-4

District	Municipality	Total District Population	Total Muni Population	District Pop in Muni	Percent of District Pop in Muni	Percent of Muni Pop in District
5	Farmville	219,143	4,461	4,461	2.04 %	100.00 %
	Fountain	219,143	385	385	0.18 %	100.00 %
	Greenville	219,143	87,521	87,521	39.94 %	100.00 %
	Grifton (Pitt)	219,143	2,301	2,301	1.05 %	100.00 %
	Grimesland	219,143	386	386	0.18 %	100.00 %
	Leggett	219,143	37	37	0.02 %	100.00 %
	Macclesfield	219,143	413	413	0.19 %	100.00 %
	Pinetops	219,143	1,200	1,200	0.55 %	100.00 %
	Princeville	219,143	1,254	1,254	0.57 %	100.00 %
	Rocky Mount (Edgecombe)	219,143	15,414	15,414	7.03 %	100.00 %
	Sharpsburg (Edgecombe)	219,143	215	215	0.10 %	100.00 %
	Simpson	219,143	390	390	0.18 %	100.00 %
	Speed	219,143	63	63	0.03 %	100.00 %
	Tarboro	219,143	10,721	10,721	4.89 %	100.00 %
	Whitakers (Edgecombe)	219,143	290	290	0.13 %	100.00 %
	Winterville	219,143	10,462	10,462	4.77 %	100.00 %
6	Holly Ridge	204,576	4,171	4,171	2.04 %	100.00 %
	Jacksonville	204,576	72,723	72,723	35.55 %	100.00 %
	North Topsail Beach	204,576	1,005	1,005	0.49 %	100.00 %
	Richlands	204,576	2,287	2,287	1.12 %	100.00 %
	Surf City (Onslow)	204,576	334	334	0.16 %	100.00 %
	Swansboro	204,576	3,744	3,744	1.83 %	100.00 %
7	Carolina Beach	208,637	6,564	6,564	3.15 %	100.00 %
	Kure Beach	208,637	2,191	2,191	1.05 %	100.00 %
	Wilmington	208,637	115,451	98,467	47.20 %	85.29 %
	Wrightsville Beach	208,637	2,473	2,473	1.19 %	100.00 %
8	Bald Head Island	204,381	268	268	0.13 %	100.00 %
	Belville	204,381	2,406	2,406	1.18 %	100.00 %
	Boardman	204,381	166	166	0.08 %	100.00 %
	Boiling Spring Lakes	204,381	5,943	5,943	2.91 %	100.00 %
	Bolivia	204,381	149	149	0.07 %	100.00 %
	Bolton	204,381	519	519	0.25 %	100.00 %
	Brunswick	204,381	973	973	0.48 %	100.00 %
	Calabash	204,381	2,011	2,011	0.98 %	100.00 %
	Carolina Shores	204,381	4,588	4,588	2.24 %	100.00 %
	Caswell Beach	204,381	395	395	0.19 %	100.00 %
	Cerro Gordo	204,381	131	131	0.06 %	100.00 %
	Chadbourn	204,381	1,574	1,574	0.77 %	100.00 %
	Fair Bluff	204,381	709	709	0.35 %	100.00 %
	Holden Beach	204,381	921	921	0.45 %	100.00 %

District - Municipality by County Report

District Plan: SCG22-4

District	Municipality	Total District Population	Total Muni Population	District Pop in Muni	Percent of District Pop in Muni	Percent of Muni Pop in District
8	Lake Waccamaw	204,381	1,296	1,296	0.63 %	100.00 %
	Leland	204,381	22,908	22,908	11.21 %	100.00 %
	Navassa	204,381	1,367	1,367	0.67 %	100.00 %
	Northwest	204,381	703	703	0.34 %	100.00 %
	Oak Island	204,381	8,396	8,396	4.11 %	100.00 %
	Ocean Isle Beach	204,381	867	867	0.42 %	100.00 %
	Sandy Creek	204,381	248	248	0.12 %	100.00 %
	Sandyfield	204,381	430	430	0.21 %	100.00 %
	Shallotte	204,381	4,185	4,185	2.05 %	100.00 %
	Southport	204,381	3,971	3,971	1.94 %	100.00 %
	St. James	204,381	6,529	6,529	3.19 %	100.00 %
	Sunset Beach	204,381	4,175	4,175	2.04 %	100.00 %
	Tabor City	204,381	3,781	3,781	1.85 %	100.00 %
	Varnamtown	204,381	525	525	0.26 %	100.00 %
	Whiteville	204,381	4,766	4,766	2.33 %	100.00 %
	Wilmington	204,381	115,451	16,984	8.31 %	14.71 %
9	Atkinson	202,791	296	296	0.15 %	100.00 %
	Autryville	202,791	167	167	0.08 %	100.00 %
	Beulaville	202,791	1,116	1,116	0.55 %	100.00 %
	Bladenboro	202,791	1,648	1,648	0.81 %	100.00 %
	Burgaw	202,791	3,088	3,088	1.52 %	100.00 %
	Calypso	202,791	327	327	0.16 %	100.00 %
	Clarkton	202,791	614	614	0.30 %	100.00 %
	Clinton	202,791	8,383	8,383	4.13 %	100.00 %
	Dublin	202,791	267	267	0.13 %	100.00 %
	East Arcadia	202,791	418	418	0.21 %	100.00 %
	Elizabethtown	202,791	3,296	3,296	1.63 %	100.00 %
	Faison (Duplin)	202,791	784	784	0.39 %	100.00 %
	Faison (Sampson)	202,791	0	0	0.00 %	0.00 %
	Falcon (Sampson)	202,791	0	0	0.00 %	0.00 %
	Garland	202,791	595	595	0.29 %	100.00 %
	Greenevers	202,791	567	567	0.28 %	100.00 %
	Harrells (Duplin)	202,791	0	0	0.00 %	0.00 %
	Harrells (Sampson)	202,791	160	160	0.08 %	100.00 %
	Kenansville	202,791	770	770	0.38 %	100.00 %
	Magnolia	202,791	831	831	0.41 %	100.00 %
	Maysville	202,791	818	818	0.40 %	100.00 %
	Mount Olive (Duplin)	202,791	5	5	0.00 %	100.00 %
	Newton Grove	202,791	585	585	0.29 %	100.00 %
	Pollocksville	202,791	268	268	0.13 %	100.00 %

District - Municipality by County Report

District Plan: SCG22-4

District	Municipality	Total District Population	Total Muni Population	District Pop in Muni	Percent of District Pop in Muni	Percent of Muni Pop in District
9	Rose Hill	202,791	1,371	1,371	0.68 %	100.00 %
	Roseboro	202,791	1,163	1,163	0.57 %	100.00 %
	Salemburg	202,791	457	457	0.23 %	100.00 %
	St. Helena	202,791	417	417	0.21 %	100.00 %
	Surf City (Pender)	202,791	3,533	3,533	1.74 %	100.00 %
	Tar Heel	202,791	90	90	0.04 %	100.00 %
	Teachey	202,791	448	448	0.22 %	100.00 %
	Topsail Beach	202,791	461	461	0.23 %	100.00 %
	Trenton	202,791	238	238	0.12 %	100.00 %
	Turkey	202,791	213	213	0.11 %	100.00 %
	Wallace (Duplin)	202,791	3,413	3,413	1.68 %	100.00 %
	Wallace (Pender)	202,791	0	0	0.00 %	0.00 %
	Warsaw	202,791	2,733	2,733	1.35 %	100.00 %
	Watha	202,791	181	181	0.09 %	100.00 %
	White Lake	202,791	843	843	0.42 %	100.00 %
10	Archer Lodge	215,999	4,797	4,797	2.22 %	100.00 %
	Benson (Johnston)	215,999	3,967	3,967	1.84 %	100.00 %
	Clayton (Johnston)	215,999	26,307	26,307	12.18 %	100.00 %
	Four Oaks	215,999	2,158	2,158	1.00 %	100.00 %
	Kenly (Johnston)	215,999	1,293	1,293	0.60 %	100.00 %
	Micro	215,999	458	458	0.21 %	100.00 %
	Pine Level	215,999	2,046	2,046	0.95 %	100.00 %
	Princeton	215,999	1,315	1,315	0.61 %	100.00 %
	Selma	215,999	6,317	6,317	2.92 %	100.00 %
	Smithfield	215,999	11,292	11,292	5.23 %	100.00 %
	Wilson's Mills	215,999	2,534	2,534	1.17 %	100.00 %
	Zebulon (Johnston)	215,999	0	0	0.00 %	0.00 %
11	Bailey	206,121	568	568	0.28 %	100.00 %
	Bunn	206,121	327	327	0.16 %	100.00 %
	Castalia	206,121	264	264	0.13 %	100.00 %
	Dortches	206,121	1,082	1,082	0.52 %	100.00 %
	Elm City (Nash)	206,121	0	0	0.00 %	0.00 %
	Franklinton	206,121	2,456	2,456	1.19 %	100.00 %
	Henderson	206,121	15,060	15,060	7.31 %	100.00 %
	Kittrell	206,121	132	132	0.06 %	100.00 %
	Louisburg	206,121	3,064	3,064	1.49 %	100.00 %
	Middleburg	206,121	101	101	0.05 %	100.00 %
	Middlesex	206,121	912	912	0.44 %	100.00 %
	Momeyer	206,121	277	277	0.13 %	100.00 %
	Nashville	206,121	5,632	5,632	2.73 %	100.00 %

District - Municipality by County Report

District Plan: SCG22-4

District	Municipality	Total District Population	Total Muni Population	District Pop in Muni	Percent of District Pop in Muni	Percent of Muni Pop in District
11	Red Oak	206,121	3,342	3,342	1.62 %	100.00 %
	Rocky Mount (Nash)	206,121	38,927	38,927	18.89 %	100.00 %
	Sharpsburg (Nash)	206,121	1,061	1,061	0.51 %	100.00 %
	Spring Hope	206,121	1,309	1,309	0.64 %	100.00 %
	Wake Forest (Franklin)	206,121	1,504	1,504	0.73 %	100.00 %
	Whitakers (Nash)	206,121	337	337	0.16 %	100.00 %
	Youngsville	206,121	2,016	2,016	0.98 %	100.00 %
12	Angier (Harnett)	200,794	4,709	4,709	2.35 %	100.00 %
	Benson (Harnett)	200,794	0	0	0.00 %	0.00 %
	Broadway (Harnett)	200,794	0	0	0.00 %	0.00 %
	Broadway (Lee)	200,794	1,267	1,267	0.63 %	100.00 %
	Coats	200,794	2,155	2,155	1.07 %	100.00 %
	Dunn	200,794	8,446	8,446	4.21 %	100.00 %
	Erwin	200,794	4,542	4,542	2.26 %	100.00 %
	Fuquay-Varina (Harnett)	200,794	0	0	0.00 %	0.00 %
	Lillington	200,794	4,735	4,735	2.36 %	100.00 %
	Sanford	200,794	30,261	30,261	15.07 %	100.00 %
13	Butner	198,350	8,397	8,397	4.23 %	100.00 %
	Creedmoor	198,350	4,866	4,866	2.45 %	100.00 %
	Oxford	198,350	8,628	8,628	4.35 %	100.00 %
	Raleigh (Wake)	198,350	466,106	31,302	15.78 %	6.72 %
	Rolesville	198,350	9,475	9,475	4.78 %	100.00 %
	Stem	198,350	960	960	0.48 %	100.00 %
	Stovall	198,350	324	324	0.16 %	100.00 %
	Wake Forest (Wake)	198,350	46,097	46,097	23.24 %	100.00 %
14	Clayton (Wake)	198,550	0	0	0.00 %	0.00 %
	Garner	198,550	31,159	24,703	12.44 %	79.28 %
	Knightdale	198,550	19,435	19,435	9.79 %	100.00 %
	Raleigh (Wake)	198,550	466,106	90,805	45.73 %	19.48 %
	Wendell	198,550	9,793	9,793	4.93 %	100.00 %
	Zebulon (Wake)	198,550	6,903	6,903	3.48 %	100.00 %
15	Cary (Wake)	198,372	171,012	23,134	11.66 %	13.53 %
	Durham (Wake)	198,372	269	0	0.00 %	0.00 %
	Garner	198,372	31,159	2,754	1.39 %	8.84 %
	Raleigh (Wake)	198,372	466,106	159,581	80.45 %	34.24 %
16	Apex	198,404	58,780	29,861	15.05 %	50.80 %
	Cary (Wake)	198,404	171,012	132,002	66.53 %	77.19 %
	Durham (Wake)	198,404	269	0	0.00 %	0.00 %
	Morrisville (Wake)	198,404	29,423	29,423	14.83 %	100.00 %
	Raleigh (Wake)	198,404	466,106	0	0.00 %	0.00 %

District - Municipality by County Report

District Plan: SCG22-4

District	Municipality	Total District Population	Total Muni Population	District Pop in Muni	Percent of District Pop in Muni	Percent of Muni Pop in District
17	Angier (Wake)	198,374	556	556	0.28 %	100.00 %
	Apex	198,374	58,780	28,919	14.58 %	49.20 %
	Cary (Wake)	198,374	171,012	15,876	8.00 %	9.28 %
	Fuquay-Varina (Wake)	198,374	34,152	34,152	17.22 %	100.00 %
	Garner	198,374	31,159	3,702	1.87 %	11.88 %
	Holly Springs	198,374	41,239	41,239	20.79 %	100.00 %
18	Durham (Wake)	198,352	269	269	0.14 %	100.00 %
	Raleigh (Wake)	198,352	466,106	184,418	92.98 %	39.57 %
19	Fayetteville	217,456	208,501	126,121	58.00 %	60.49 %
	Hope Mills	217,456	17,808	17,808	8.19 %	100.00 %
	Stedman	217,456	1,277	1,277	0.59 %	100.00 %
20	Cary (Chatham)	199,272	3,709	3,709	1.86 %	100.00 %
	Chapel Hill (Durham)	199,272	2,906	2,906	1.46 %	100.00 %
	Durham (Durham)	199,272	283,093	115,188	57.80 %	40.69 %
	Goldston	199,272	234	234	0.12 %	100.00 %
	Morrisville (Durham)	199,272	207	207	0.10 %	100.00 %
	Pittsboro	199,272	4,537	4,537	2.28 %	100.00 %
	Raleigh (Durham)	199,272	1,559	233	0.12 %	14.95 %
	Siler City	199,272	7,702	7,702	3.87 %	100.00 %
21	Aberdeen	216,999	8,516	8,516	3.92 %	100.00 %
	Cameron	216,999	244	244	0.11 %	100.00 %
	Candor (Moore)	216,999	0	0	0.00 %	0.00 %
	Carthage	216,999	2,775	2,775	1.28 %	100.00 %
	Eastover	216,999	3,656	3,656	1.68 %	100.00 %
	Falcon (Cumberland)	216,999	324	324	0.15 %	100.00 %
	Fayetteville	216,999	208,501	82,380	37.96 %	39.51 %
	Foxfire	216,999	1,288	1,288	0.59 %	100.00 %
	Godwin	216,999	128	128	0.06 %	100.00 %
	Linden	216,999	136	136	0.06 %	100.00 %
	Pinebluff	216,999	1,473	1,473	0.68 %	100.00 %
	Pinehurst	216,999	17,581	17,581	8.10 %	100.00 %
	Robbins	216,999	1,168	1,168	0.54 %	100.00 %
	Southern Pines	216,999	15,545	15,545	7.16 %	100.00 %
	Spring Lake	216,999	11,660	11,660	5.37 %	100.00 %
	Taylortown	216,999	634	634	0.29 %	100.00 %
	Vass	216,999	952	952	0.44 %	100.00 %
	Wade	216,999	638	638	0.29 %	100.00 %
	Whispering Pines	216,999	4,987	4,987	2.30 %	100.00 %
22	Durham (Durham)	201,846	283,093	167,905	83.18 %	59.31 %
	Raleigh (Durham)	201,846	1,559	1,326	0.66 %	85.05 %

District - Municipality by County Report

District Plan: SCG22-4

District	Municipality	Total District Population	Total Muni Population	District Pop in Muni	Percent of District Pop in Muni	Percent of Muni Pop in District
23	Carrboro	210,529	21,295	21,295	10.11 %	100.00 %
	Chapel Hill (Orange)	210,529	59,054	59,054	28.05 %	100.00 %
	Durham (Orange)	210,529	144	144	0.07 %	100.00 %
	Hillsborough	210,529	9,660	9,660	4.59 %	100.00 %
	Mebane (Orange)	210,529	3,171	3,171	1.51 %	100.00 %
	Milton	210,529	155	155	0.07 %	100.00 %
	Roxboro	210,529	8,134	8,134	3.86 %	100.00 %
	Yanceyville	210,529	1,937	1,937	0.92 %	100.00 %
24	East Laurinburg	202,786	234	234	0.12 %	100.00 %
	Fairmont	202,786	2,191	2,191	1.08 %	100.00 %
	Gibson	202,786	449	449	0.22 %	100.00 %
	Laurinburg	202,786	14,978	14,978	7.39 %	100.00 %
	Lumber Bridge	202,786	82	82	0.04 %	100.00 %
	Lumberton	202,786	19,025	19,025	9.38 %	100.00 %
	Marietta	202,786	111	111	0.05 %	100.00 %
	Maxton (Robeson)	202,786	1,902	1,902	0.94 %	100.00 %
	Maxton (Scotland)	202,786	208	208	0.10 %	100.00 %
	McDonald	202,786	94	94	0.05 %	100.00 %
	Orrum	202,786	59	59	0.03 %	100.00 %
	Parkton	202,786	504	504	0.25 %	100.00 %
	Pembroke	202,786	2,823	2,823	1.39 %	100.00 %
	Proctorville	202,786	121	121	0.06 %	100.00 %
	Raeford	202,786	4,559	4,559	2.25 %	100.00 %
	Raynham	202,786	60	60	0.03 %	100.00 %
	Red Springs (Hoke)	202,786	0	0	0.00 %	0.00 %
	Red Springs (Robeson)	202,786	3,087	3,087	1.52 %	100.00 %
	Rennert	202,786	275	275	0.14 %	100.00 %
	Rowland	202,786	885	885	0.44 %	100.00 %
	St. Pauls	202,786	2,045	2,045	1.01 %	100.00 %
	Wagram	202,786	615	615	0.30 %	100.00 %
25	Alamance	217,130	988	988	0.46 %	100.00 %
	Archdale (Randolph)	217,130	11,527	0	0.00 %	0.00 %
	Asheboro	217,130	27,156	1,217	0.56 %	4.48 %
	Burlington (Alamance)	217,130	55,481	55,481	25.55 %	100.00 %
	Elon	217,130	11,336	11,336	5.22 %	100.00 %
	Franklinville	217,130	1,197	1,197	0.55 %	100.00 %
	Gibsonville (Alamance)	217,130	4,278	4,278	1.97 %	100.00 %
	Graham	217,130	17,157	17,157	7.90 %	100.00 %
	Green Level	217,130	3,152	3,152	1.45 %	100.00 %
	Haw River	217,130	2,252	2,252	1.04 %	100.00 %

District - Municipality by County Report

District Plan: SCG22-4

District	Municipality	Total District Population	Total Muni Population	District Pop in Muni	Percent of District Pop in Muni	Percent of Muni Pop in District
25	Liberty	217,130	2,655	2,655	1.22 %	100.00 %
	Mebane (Alamance)	217,130	14,626	14,626	6.74 %	100.00 %
	Ossipee	217,130	536	536	0.25 %	100.00 %
	Ramseur	217,130	1,774	1,774	0.82 %	100.00 %
	Randleman	217,130	4,595	4,595	2.12 %	100.00 %
	Staley	217,130	397	397	0.18 %	100.00 %
	Swepsonville	217,130	2,445	2,445	1.13 %	100.00 %
26	Burlington (Guilford)	209,772	1,822	1,822	0.87 %	100.00 %
	Eden	209,772	15,421	15,421	7.35 %	100.00 %
	Gibsonville (Guilford)	209,772	4,642	4,642	2.21 %	100.00 %
	Greensboro	209,772	299,035	19,897	9.49 %	6.65 %
	Madison	209,772	2,129	2,129	1.01 %	100.00 %
	Mayodan	209,772	2,418	2,418	1.15 %	100.00 %
	Oak Ridge	209,772	7,474	7,471	3.56 %	99.96 %
	Pleasant Garden	209,772	5,000	5,000	2.38 %	100.00 %
	Reidsville	209,772	14,583	14,583	6.95 %	100.00 %
	Sedalia	209,772	676	676	0.32 %	100.00 %
	Stokesdale	209,772	5,924	5,924	2.82 %	100.00 %
	Stoneville	209,772	1,308	1,308	0.62 %	100.00 %
	Summerfield	209,772	10,951	10,951	5.22 %	100.00 %
	Wentworth	209,772	2,662	2,662	1.27 %	100.00 %
	Whitsett	209,772	584	584	0.28 %	100.00 %
27	Archdale (Guilford)	211,513	380	380	0.18 %	100.00 %
	Greensboro	211,513	299,035	74,051	35.01 %	24.76 %
	High Point (Guilford)	211,513	107,321	107,321	50.74 %	100.00 %
	Jamestown	211,513	3,668	3,668	1.73 %	100.00 %
	Kernersville (Guilford)	211,513	502	502	0.24 %	100.00 %
	Oak Ridge	211,513	7,474	3	0.00 %	0.04 %
	Pleasant Garden	211,513	5,000	0	0.00 %	0.00 %
28	Greensboro	211,110	299,035	205,087	97.15 %	68.58 %
29	Ansonville	218,867	440	440	0.20 %	100.00 %
	Archdale (Randolph)	218,867	11,527	11,527	5.27 %	100.00 %
	Asheboro	218,867	27,156	25,939	11.85 %	95.52 %
	Biscoe	218,867	1,848	1,848	0.84 %	100.00 %
	Candor (Montgomery)	218,867	813	813	0.37 %	100.00 %
	Dobbins Heights	218,867	687	687	0.31 %	100.00 %
	Ellerbe	218,867	864	864	0.39 %	100.00 %
	Hamlet	218,867	6,025	6,025	2.75 %	100.00 %
	High Point (Randolph)	218,867	8	8	0.00 %	100.00 %
	Hoffman	218,867	418	418	0.19 %	100.00 %

District - Municipality by County Report

District Plan: SCG22-4

District	Municipality	Total District Population	Total Muni Population	District Pop in Muni	Percent of District Pop in Muni	Percent of Muni Pop in District
29	Lilesville	218,867	395	395	0.18 %	100.00 %
	Marshville	218,867	2,522	2,522	1.15 %	100.00 %
	McFarlan	218,867	94	94	0.04 %	100.00 %
	Monroe	218,867	34,562	225	0.10 %	0.65 %
	Morven	218,867	329	329	0.15 %	100.00 %
	Mount Gilead	218,867	1,171	1,171	0.54 %	100.00 %
	Norman	218,867	100	100	0.05 %	100.00 %
	Peachland	218,867	390	390	0.18 %	100.00 %
	Polkton	218,867	2,250	2,250	1.03 %	100.00 %
	Rockingham	218,867	9,243	9,243	4.22 %	100.00 %
	Seagrove	218,867	235	235	0.11 %	100.00 %
	Star	218,867	806	806	0.37 %	100.00 %
	Thomasville (Randolph)	218,867	521	521	0.24 %	100.00 %
	Trinity	218,867	7,006	7,006	3.20 %	100.00 %
	Troy	218,867	2,850	2,850	1.30 %	100.00 %
	Wadesboro	218,867	5,008	5,008	2.29 %	100.00 %
	Waxhaw	218,867	20,534	0	0.00 %	0.00 %
	Wingate	218,867	4,055	4,055	1.85 %	100.00 %
30	Bermuda Run	211,642	3,120	3,120	1.47 %	100.00 %
	Cooleemee	211,642	940	940	0.44 %	100.00 %
	Denton	211,642	1,494	1,494	0.71 %	100.00 %
	High Point (Davidson)	211,642	6,646	6,646	3.14 %	100.00 %
	Lexington	211,642	19,632	19,632	9.28 %	100.00 %
	Midway	211,642	4,742	4,742	2.24 %	100.00 %
	Mocksville	211,642	5,900	5,900	2.79 %	100.00 %
	Thomasville (Davidson)	211,642	26,662	26,662	12.60 %	100.00 %
	Wallburg	211,642	3,051	3,051	1.44 %	100.00 %
31	Bethania	215,187	344	344	0.16 %	100.00 %
	Danbury	215,187	189	189	0.09 %	100.00 %
	High Point (Forsyth)	215,187	84	84	0.04 %	100.00 %
	Kernersville (Forsyth)	215,187	25,947	25,947	12.06 %	100.00 %
	King (Forsyth)	215,187	591	591	0.27 %	100.00 %
	King (Stokes)	215,187	6,606	6,606	3.07 %	100.00 %
	Lewisville	215,187	13,381	5,906	2.74 %	44.14 %
	Rural Hall	215,187	3,351	3,351	1.56 %	100.00 %
	Tobaccoville (Forsyth)	215,187	2,578	2,578	1.20 %	100.00 %
	Tobaccoville (Stokes)	215,187	0	0	0.00 %	0.00 %
	Walkertown	215,187	5,692	5,692	2.65 %	100.00 %
	Walnut Cove	215,187	1,586	1,586	0.74 %	100.00 %
	Winston-Salem	215,187	249,545	80,021	37.19 %	32.07 %

District - Municipality by County Report

District Plan: SCG22-4

District	Municipality	Total District Population	Total Muni Population	District Pop in Muni	Percent of District Pop in Muni	Percent of Muni Pop in District
32	Clemmons	211,923	21,163	21,163	9.99 %	100.00 %
	Lewisville	211,923	13,381	7,475	3.53 %	55.86 %
	Winston-Salem	211,923	249,545	169,524	79.99 %	67.93 %
33	Albemarle	209,379	16,432	16,432	7.85 %	100.00 %
	Badin	209,379	2,024	2,024	0.97 %	100.00 %
	China Grove	209,379	4,434	4,434	2.12 %	100.00 %
	Cleveland	209,379	846	846	0.40 %	100.00 %
	East Spencer	209,379	1,567	1,567	0.75 %	100.00 %
	Faith	209,379	819	819	0.39 %	100.00 %
	Granite Quarry	209,379	2,984	2,984	1.43 %	100.00 %
	Kannapolis (Rowan)	209,379	10,268	10,268	4.90 %	100.00 %
	Landis	209,379	3,690	3,690	1.76 %	100.00 %
	Locust (Stanly)	209,379	3,996	3,996	1.91 %	100.00 %
	Misenheimer	209,379	650	650	0.31 %	100.00 %
	New London	209,379	607	607	0.29 %	100.00 %
	Norwood	209,379	2,367	2,367	1.13 %	100.00 %
	Oakboro	209,379	2,128	2,128	1.02 %	100.00 %
	Red Cross	209,379	762	762	0.36 %	100.00 %
	Richfield	209,379	582	582	0.28 %	100.00 %
	Rockwell	209,379	2,302	2,302	1.10 %	100.00 %
	Salisbury	209,379	35,540	35,540	16.97 %	100.00 %
	Spencer	209,379	3,308	3,308	1.58 %	100.00 %
	Stanfield	209,379	1,585	1,585	0.76 %	100.00 %
34	Concord	217,563	105,240	105,240	48.37 %	100.00 %
	Harrisburg	217,563	18,967	18,967	8.72 %	100.00 %
	Kannapolis (Cabarrus)	217,563	42,846	42,846	19.69 %	100.00 %
	Locust (Cabarrus)	217,563	541	423	0.19 %	78.19 %
	Midland (Cabarrus)	217,563	4,684	4	0.00 %	0.09 %
	Mount Pleasant	217,563	1,671	1,671	0.77 %	100.00 %
35	Fairview	216,849	3,456	3,456	1.59 %	100.00 %
	Hemby Bridge	216,849	1,614	1,614	0.74 %	100.00 %
	Indian Trail	216,849	39,997	39,997	18.44 %	100.00 %
	Lake Park	216,849	3,269	3,269	1.51 %	100.00 %
	Locust (Cabarrus)	216,849	541	118	0.05 %	21.81 %
	Marvin	216,849	6,358	6,358	2.93 %	100.00 %
	Midland (Cabarrus)	216,849	4,684	4,680	2.16 %	99.91 %
	Mineral Springs	216,849	3,159	3,159	1.46 %	100.00 %
	Mint Hill (Union)	216,849	6	6	0.00 %	100.00 %
	Monroe	216,849	34,562	34,337	15.83 %	99.35 %
	Stallings (Union)	216,849	15,728	15,728	7.25 %	100.00 %

District - Municipality by County Report

District Plan: SCG22-4

District	Municipality	Total District Population	Total Muni Population	District Pop in Muni	Percent of District Pop in Muni	Percent of Muni Pop in District
35	Unionville	216,849	6,643	6,643	3.06 %	100.00 %
	Waxhaw	216,849	20,534	20,534	9.47 %	100.00 %
	Weddington (Union)	216,849	13,176	13,176	6.08 %	100.00 %
	Wesley Chapel	216,849	8,681	8,681	4.00 %	100.00 %
36	Boonville	210,986	1,185	1,185	0.56 %	100.00 %
	Dobson	210,986	1,462	1,462	0.69 %	100.00 %
	East Bend	210,986	634	634	0.30 %	100.00 %
	Elkin (Surry)	210,986	4,049	4,049	1.92 %	100.00 %
	Elkin (Wilkes)	210,986	73	73	0.03 %	100.00 %
	Jonesville	210,986	2,308	2,308	1.09 %	100.00 %
	Mount Airy	210,986	10,676	10,676	5.06 %	100.00 %
	North Wilkesboro	210,986	4,382	4,382	2.08 %	100.00 %
	Pilot Mountain	210,986	1,440	1,440	0.68 %	100.00 %
	Ronda	210,986	438	438	0.21 %	100.00 %
	Taylorsville	210,986	2,320	2,320	1.10 %	100.00 %
	Wilkesboro	210,986	3,687	3,687	1.75 %	100.00 %
	Yadkinville	210,986	2,995	2,995	1.42 %	100.00 %
37	Cornelius	215,363	31,412	18,991	8.82 %	60.46 %
	Davidson (Iredell)	215,363	378	378	0.18 %	100.00 %
	Harmony	215,363	543	543	0.25 %	100.00 %
	Huntersville	215,363	61,376	9,667	4.49 %	15.75 %
	Love Valley	215,363	154	154	0.07 %	100.00 %
	Mooresville	215,363	50,193	50,193	23.31 %	100.00 %
	Statesville	215,363	28,419	28,419	13.20 %	100.00 %
	Troutman	215,363	3,698	3,698	1.72 %	100.00 %
38	Charlotte	216,250	874,579	211,216	97.67 %	24.15 %
39	Charlotte	217,710	874,579	197,245	90.60 %	22.55 %
	Pineville	217,710	10,602	3,621	1.66 %	34.15 %
40	Charlotte	218,745	874,579	165,897	75.84 %	18.97 %
	Matthews	218,745	29,435	10,695	4.89 %	36.33 %
	Midland (Mecklenburg)	218,745	0	0	0.00 %	0.00 %
	Mint Hill (Mecklenburg)	218,745	26,444	26,444	12.09 %	100.00 %
	Stallings (Mecklenburg)	218,745	384	373	0.17 %	97.14 %
41	Charlotte	216,976	874,579	114,003	52.54 %	13.04 %
	Cornelius	216,976	31,412	12,421	5.72 %	39.54 %
	Davidson (Mecklenburg)	216,976	14,728	14,728	6.79 %	100.00 %
	Huntersville	216,976	61,376	51,709	23.83 %	84.25 %
42	Charlotte	217,131	874,579	186,218	85.76 %	21.29 %
	Matthews	217,131	29,435	18,740	8.63 %	63.67 %
	Pineville	217,131	10,602	6,981	3.22 %	65.85 %

District - Municipality by County Report

District Plan: SCG22-4

District	Municipality	Total District Population	Total Muni Population	District Pop in Muni	Percent of District Pop in Muni	Percent of Muni Pop in District
42	Stallings (Mecklenburg)	217,131	384	11	0.01 %	2.86 %
	Weddington (Mecklenburg)	217,131	5	5	0.00 %	100.00 %
43	Belmont	211,229	15,010	15,010	7.11 %	100.00 %
	Bessemer City	211,229	5,428	5,428	2.57 %	100.00 %
	Cramerton	211,229	5,296	5,296	2.51 %	100.00 %
	Dallas	211,229	5,927	5,927	2.81 %	100.00 %
	Gastonia	211,229	80,411	80,411	38.07 %	100.00 %
	High Shoals	211,229	595	595	0.28 %	100.00 %
	Kings Mountain (Gaston)	211,229	1,110	1,110	0.53 %	100.00 %
	Lowell	211,229	3,654	3,654	1.73 %	100.00 %
	McAdenville	211,229	890	890	0.42 %	100.00 %
	Mount Holly	211,229	17,703	17,703	8.38 %	100.00 %
	Ranlo	211,229	4,511	4,511	2.14 %	100.00 %
	Spencer Mountain	211,229	0	0	0.00 %	0.00 %
	Stanley	211,229	3,963	3,963	1.88 %	100.00 %
44	Belwood	203,043	857	857	0.42 %	100.00 %
	Bessemer City	203,043	5,428	0	0.00 %	0.00 %
	Boiling Springs	203,043	4,615	4,615	2.27 %	100.00 %
	Casar	203,043	305	305	0.15 %	100.00 %
	Cherryville	203,043	6,078	6,078	2.99 %	100.00 %
	Dellview	203,043	6	6	0.00 %	100.00 %
	Earl	203,043	198	198	0.10 %	100.00 %
	Fallston	203,043	627	627	0.31 %	100.00 %
	Gastonia	203,043	80,411	0	0.00 %	0.00 %
	Grover	203,043	802	802	0.39 %	100.00 %
	High Shoals	203,043	595	0	0.00 %	0.00 %
	Kings Mountain (Cleveland)	203,043	10,032	10,032	4.94 %	100.00 %
	Kingstown	203,043	656	656	0.32 %	100.00 %
	Lattimore	203,043	406	406	0.20 %	100.00 %
	Lawndale	203,043	570	570	0.28 %	100.00 %
	Lincolnton	203,043	11,091	11,091	5.46 %	100.00 %
	Maiden (Lincoln)	203,043	0	0	0.00 %	0.00 %
	Mooresboro	203,043	293	293	0.14 %	100.00 %
	Patterson Springs	203,043	571	571	0.28 %	100.00 %
	Polkville	203,043	516	516	0.25 %	100.00 %
	Shelby	203,043	21,918	21,918	10.79 %	100.00 %
	Waco	203,043	310	310	0.15 %	100.00 %
45	Brookford	218,526	442	442	0.20 %	100.00 %
	Cajah's Mountain	218,526	2,722	2,722	1.25 %	100.00 %
	Catawba	218,526	702	702	0.32 %	100.00 %

District - Municipality by County Report

District Plan: SCG22-4

District	Municipality	Total District Population	Total Muni Population	District Pop in Muni	Percent of District Pop in Muni	Percent of Muni Pop in District
45	Cedar Rock	218,526	301	301	0.14 %	100.00 %
	Claremont	218,526	1,692	1,692	0.77 %	100.00 %
	Conover	218,526	8,421	8,421	3.85 %	100.00 %
	Gamewell	218,526	3,702	65	0.03 %	1.76 %
	Granite Falls	218,526	4,965	4,965	2.27 %	100.00 %
	Hickory (Caldwell)	218,526	32	32	0.01 %	100.00 %
	Hickory (Catawba)	218,526	43,379	43,379	19.85 %	100.00 %
	Hudson	218,526	3,780	3,780	1.73 %	100.00 %
	Lenoir	218,526	18,352	13,830	6.33 %	75.36 %
	Long View (Catawba)	218,526	4,353	4,353	1.99 %	100.00 %
	Maiden (Catawba)	218,526	3,736	3,736	1.71 %	100.00 %
	Newton	218,526	13,148	13,148	6.02 %	100.00 %
	Rhodhiss (Caldwell)	218,526	358	358	0.16 %	100.00 %
	Rutherford College (Caldwell)	218,526	0	0	0.00 %	0.00 %
	Sawmills	218,526	5,020	5,020	2.30 %	100.00 %
46	Asheville	200,646	94,589	1,387	0.69 %	1.47 %
	Black Mountain	200,646	8,426	8,426	4.20 %	100.00 %
	Connelly Springs	200,646	1,529	1,529	0.76 %	100.00 %
	Drexel	200,646	1,760	1,760	0.88 %	100.00 %
	Glen Alpine	200,646	1,529	1,529	0.76 %	100.00 %
	Hickory (Burke)	200,646	79	79	0.04 %	100.00 %
	Hildebran	200,646	1,679	1,679	0.84 %	100.00 %
	Long View (Burke)	200,646	735	735	0.37 %	100.00 %
	Marion	200,646	7,717	7,717	3.85 %	100.00 %
	Montreat	200,646	901	901	0.45 %	100.00 %
	Morganton	200,646	17,474	17,474	8.71 %	100.00 %
	Old Fort	200,646	811	811	0.40 %	100.00 %
	Rhodhiss (Burke)	200,646	639	639	0.32 %	100.00 %
	Rutherford College (Burke)	200,646	1,226	1,226	0.61 %	100.00 %
	Valdese	200,646	4,689	4,689	2.34 %	100.00 %
	Weaverville	200,646	4,567	3,751	1.87 %	82.13 %
47	Bakersville	209,958	450	450	0.21 %	100.00 %
	Banner Elk	209,958	1,049	1,049	0.50 %	100.00 %
	Beech Mountain (Avery)	209,958	62	62	0.03 %	100.00 %
	Beech Mountain (Watauga)	209,958	613	613	0.29 %	100.00 %
	Blowing Rock (Caldwell)	209,958	91	91	0.04 %	100.00 %
	Blowing Rock (Watauga)	209,958	1,285	1,285	0.61 %	100.00 %
	Boone	209,958	19,092	19,092	9.09 %	100.00 %
	Burnsville	209,958	1,614	1,614	0.77 %	100.00 %
	Canton	209,958	4,422	4,422	2.11 %	100.00 %

District - Municipality by County Report

District Plan: SCG22-4

District	Municipality	Total District Population	Total Muni Population	District Pop in Muni	Percent of District Pop in Muni	Percent of Muni Pop in District
47	Clyde	209,958	1,368	1,368	0.65 %	100.00 %
	Crossnore	209,958	143	143	0.07 %	100.00 %
	Elk Park	209,958	542	542	0.26 %	100.00 %
	Gamewell	209,958	3,702	3,637	1.73 %	98.24 %
	Grandfather Village	209,958	95	95	0.05 %	100.00 %
	Hot Springs	209,958	520	520	0.25 %	100.00 %
	Jefferson	209,958	1,622	1,622	0.77 %	100.00 %
	Lansing	209,958	126	126	0.06 %	100.00 %
	Lenoir	209,958	18,352	4,522	2.15 %	24.64 %
	Mars Hill	209,958	2,007	2,007	0.96 %	100.00 %
	Marshall	209,958	777	777	0.37 %	100.00 %
	Newland	209,958	715	715	0.34 %	100.00 %
	Seven Devils (Avery)	209,958	38	38	0.02 %	100.00 %
	Seven Devils (Watauga)	209,958	275	275	0.13 %	100.00 %
	Sparta	209,958	1,834	1,834	0.87 %	100.00 %
	Spruce Pine	209,958	2,194	2,194	1.04 %	100.00 %
	Sugar Mountain	209,958	371	371	0.18 %	100.00 %
	West Jefferson	209,958	1,279	1,279	0.61 %	100.00 %
48	Bostic	200,053	355	355	0.18 %	100.00 %
	Chimney Rock Village	200,053	140	140	0.07 %	100.00 %
	Columbus	200,053	1,060	1,060	0.53 %	100.00 %
	Ellenboro	200,053	723	723	0.36 %	100.00 %
	Flat Rock	200,053	3,486	3,486	1.74 %	100.00 %
	Fletcher	200,053	7,987	7,987	3.99 %	100.00 %
	Forest City	200,053	7,377	7,377	3.69 %	100.00 %
	Hendersonville	200,053	15,137	15,137	7.57 %	100.00 %
	Lake Lure	200,053	1,365	1,365	0.68 %	100.00 %
	Laurel Park	200,053	2,250	2,250	1.12 %	100.00 %
	Mills River	200,053	7,078	7,078	3.54 %	100.00 %
	Ruth	200,053	347	347	0.17 %	100.00 %
	Rutherfordton	200,053	3,640	3,640	1.82 %	100.00 %
	Saluda (Henderson)	200,053	11	11	0.01 %	100.00 %
	Saluda (Polk)	200,053	620	620	0.31 %	100.00 %
	Spindale	200,053	4,225	4,225	2.11 %	100.00 %
	Tryon	200,053	1,562	1,562	0.78 %	100.00 %
49	Asheville	200,954	94,589	93,202	46.38 %	98.53 %
	Biltmore Forest	200,954	1,409	1,409	0.70 %	100.00 %
	Weaverville	200,954	4,567	816	0.41 %	17.87 %
	Woodfin	200,954	7,936	7,936	3.95 %	100.00 %
50	Andrews	213,909	1,667	1,667	0.78 %	100.00 %

District - Municipality by County Report

District Plan: SCG22-4

District	Municipality	Total District Population	Total Muni Population	District Pop in Muni	Percent of District Pop in Muni	Percent of Muni Pop in District
50	Brevard	213,909	7,744	7,744	3.62 %	100.00 %
	Bryson City	213,909	1,558	1,558	0.73 %	100.00 %
	Dillsboro	213,909	213	213	0.10 %	100.00 %
	Fontana Dam	213,909	13	13	0.01 %	100.00 %
	Forest Hills	213,909	303	303	0.14 %	100.00 %
	Franklin	213,909	4,175	4,175	1.95 %	100.00 %
	Hayesville	213,909	461	461	0.22 %	100.00 %
	Highlands (Jackson)	213,909	12	12	0.01 %	100.00 %
	Highlands (Macon)	213,909	1,060	1,060	0.50 %	100.00 %
	Lake Santeetlah	213,909	38	38	0.02 %	100.00 %
	Maggie Valley	213,909	1,687	1,687	0.79 %	100.00 %
	Murphy	213,909	1,608	1,608	0.75 %	100.00 %
	Robbinsville	213,909	597	597	0.28 %	100.00 %
	Rosman	213,909	701	701	0.33 %	100.00 %
	Sylva	213,909	2,578	2,578	1.21 %	100.00 %
	Waynesville	213,909	10,140	10,140	4.74 %	100.00 %
	Webster	213,909	372	372	0.17 %	100.00 %
			Total:	**6,017,605**		

Total Districts Assigned: 50

Total Municipalities (by County) Statewide: 614

Fully Assigned Municipalities: 614

Partially Assigned Municipalities: 0

Fully Unassigned Municipalities: 0

Split Municipalities: 33

Whole-Split VTD Counts by District Report

District Plan: SCG22-4

District	County	Whole VTDs	Split VTDs
1	Carteret	28	0
	Chowan	6	0
	Dare	16	0
	Hyde	7	0
	Pamlico	10	0
	Pasquotank	9	0
	Perquimans	7	0
	Washington	6	0
2	Beaufort	21	0
	Craven	21	0
	Lenoir	22	0
3	Bertie	12	0
	Camden	3	0
	Currituck	11	0
	Gates	6	0
	Halifax	23	0
	Hertford	13	0
	Martin	13	0
	Northampton	13	0
	Tyrrell	6	0
	Warren	14	0
4	Greene	10	0
	Wayne	28	0
	Wilson	24	0
5	Edgecombe	21	0
	Pitt	40	0
6	Onslow	24	0
7	New Hanover	39	0
8	Brunswick	25	0
	Columbus	26	0
	New Hanover	4	0
9	Bladen	17	0
	Duplin	19	0
	Jones	7	0
	Pender	20	0
	Sampson	22	0
10	Johnston	36	0
11	Franklin	18	0
	Nash	24	0
	Vance	12	0
12	Harnett	13	0
	Lee	10	0
	Sampson	1	0

Whole-Split VTD Counts by District Report

District Plan: SCG22-4

District	County	Whole VTDs	Split VTDs
13	Granville	15	0
	Wake	24	1
14	Wake	33	0
15	Wake	41	0
16	Wake	32	1
17	Wake	27	1
18	Wake	45	1
19	Cumberland	53	0
20	Chatham	18	0
	Durham	22	0
21	Cumberland	23	0
	Moore	26	0
22	Durham	35	0
23	Caswell	9	0
	Orange	41	0
	Person	11	0
24	Hoke	15	0
	Robeson	39	0
	Scotland	7	0
25	Alamance	37	0
	Randolph	8	0
26	Guilford	30	0
	Rockingham	15	0
27	Guilford	65	0
28	Guilford	70	0
29	Anson	9	0
	Montgomery	14	0
	Randolph	14	0
	Richmond	16	0
	Union	9	0
30	Davidson	43	0
	Davie	14	0
31	Forsyth	39	0
	Stokes	18	0
32	Forsyth	62	0
33	Rowan	41	0
	Stanly	22	0
34	Cabarrus	39	0
35	Cabarrus	1	0
	Union	43	0

Whole-Split VTD Counts by District Report

District Plan: SCG22-4

District	County	Whole VTDs	Split VTDs
36	Alexander	10	0
	Surry	24	0
	Wilkes	27	0
	Yadkin	12	0
37	Iredell	29	0
	Mecklenburg	4	0
38	Mecklenburg	35	0
39	Mecklenburg	41	0
40	Mecklenburg	38	0
41	Mecklenburg	30	0
42	Mecklenburg	47	0
43	Gaston	41	0
44	Cleveland	21	0
	Gaston	5	0
	Lincoln	23	0
45	Caldwell	13	0
	Catawba	40	0
46	Buncombe	24	0
	Burke	33	0
	McDowell	17	0
47	Alleghany	4	0
	Ashe	17	0
	Avery	19	0
	Caldwell	7	0
	Haywood	12	0
	Madison	12	0
	Mitchell	9	0
	Watauga	20	0
	Yancey	11	0
48	Henderson	34	0
	Polk	7	0
	Rutherford	17	0
49	Buncombe	55	0
50	Cherokee	16	0
	Clay	9	0
	Graham	4	0
	Haywood	17	0
	Jackson	13	0
	Macon	15	0
	Swain	5	0
	Transylvania	15	0
	Total:	**2,664**	

Whole-Split VTD Counts by District Report

District Plan: SCG22-4

Total Districts Assigned: 50
Total VTDs Statewide: 2666
Fully Assigned VTDs: 2666
Partially Assigned VTDs: 0
Fully Unassigned VTDs: 0
Split VTDs: 2

Whole-Split VTD Counts by County Report

District Plan: SCG22-4

County	Whole VTDs	Split VTDs
Alamance	37	0
Alexander	10	0
Alleghany	4	0
Anson	9	0
Ashe	17	0
Avery	19	0
Beaufort	21	0
Bertie	12	0
Bladen	17	0
Brunswick	25	0
Buncombe	79	0
Burke	33	0
Cabarrus	40	0
Caldwell	20	0
Camden	3	0
Carteret	28	0
Caswell	9	0
Catawba	40	0
Chatham	18	0
Cherokee	16	0
Chowan	6	0
Clay	9	0
Cleveland	21	0
Columbus	26	0
Craven	21	0
Cumberland	76	0
Currituck	11	0
Dare	16	0
Davidson	43	0
Davie	14	0
Duplin	19	0
Durham	57	0
Edgecombe	21	0
Forsyth	101	0
Franklin	18	0
Gaston	46	0
Gates	6	0
Graham	4	0
Granville	15	0
Greene	10	0
Guilford	165	0
Halifax	23	0
Harnett	13	0

Whole-Split VTD Counts by County Report

District Plan: SCG22-4

County	Whole VTDs	Split VTDs
Haywood	29	0
Henderson	34	0
Hertford	13	0
Hoke	15	0
Hyde	7	0
Iredell	29	0
Jackson	13	0
Johnston	36	0
Jones	7	0
Lee	10	0
Lenoir	22	0
Lincoln	23	0
Macon	15	0
Madison	12	0
Martin	13	0
McDowell	17	0
Mecklenburg	195	0
Mitchell	9	0
Montgomery	14	0
Moore	26	0
Nash	24	0
New Hanover	43	0
Northampton	13	0
Onslow	24	0
Orange	41	0
Pamlico	10	0
Pasquotank	9	0
Pender	20	0
Perquimans	7	0
Person	11	0
Pitt	40	0
Polk	7	0
Randolph	22	0
Richmond	16	0
Robeson	39	0
Rockingham	15	0
Rowan	41	0
Rutherford	17	0
Sampson	23	0
Scotland	7	0
Stanly	22	0
Stokes	18	0
Surry	24	0

Whole-Split VTD Counts by County Report

District Plan: SCG22-4

County	Whole VTDs	Split VTDs
Swain	5	0
Transylvania	15	0
Tyrrell	6	0
Union	52	0
Vance	12	0
Wake	202	2
Warren	14	0
Washington	6	0
Watauga	20	0
Wayne	28	0
Wilkes	27	0
Wilson	24	0
Yadkin	12	0
Yancey	11	0
Totals:	**2,664**	**2**

Total VTDs Statewide: 2666

Fully Assigned VTDs: 2666

Partially Assigned VTDs: 0

Fully Unassigned VTDs: 0

Total Districts Assigned: 50

Split VTDs: 2

Split VTD Detail Report

District Plan: SCG22-4

County	VTD	District	Total VTD Population	VTD Pop in District	Percent of VTD Pop in District
Wake	02-01	13	4,172	3,974	95.25 %
		18	4,172	198	4.75 %
	20-06B	16	5,358	2,739	51.12 %
		17	5,358	2,619	48.88 %
			Assigned Geography Total:	**9,530**	

Total VTDs Statewide: 2666

Fully Assigned VTDs: 2666

Partially Assigned VTDs: 0

Fully Unassigned VTDs: 0

Total Districts Assigned: 50

Split VTDs: 2

Incumbent-District Report

District Plan: SCG22-4

Residence Set: NC Senate - 2/12/2022

Last Name	First Name	Party	Current District	District in this Plan
Alexander	W. Ted	R	44	44
Ballard	Deanna	R	45	47
Barnes	Lisa	R	11	11
Batch	Sydney	D	17	17
Bazemore	Ernestine	D	3	3
Berger	Philip	R	30	26
Blue	Daniel	D	14	14
Britt	Danny	R	13	24
Burgin	James	R	12	12
Chaudhuri	Jay	D	15	15
Clark	Robert	D	21	24
Corbin	Harold	R	50	50
Craven	David	R	26	29
Crawford	Sarah	D	18	18
Daniel	Warren	R	46	46
Davis	Donald	D	5	5
deViere	Kirk	D	19	19
Edwards	Charles	R	48	48
Fitch	Milton	D	4	4
Ford	Carl	R	33	33
Foushee	Valerie	D	23	23
Galey	Amy	R	24	25
Garrett	Michael	D	27	27
Harrington	Kathryn	R	43	43
Hise	Ralph	R	47	47
Jackson	Brent	R	10	9
Jackson	Jeffrey	D	37	42
Jarvis	Steven	R	29	30
Johnson	Matthew	R	35	35
Krawiec	Joyce	R	31	31
Lazzara	Michael	R	6	6
Lee	Michael	R	9	7
Lowe	Paul	D	32	32
Marcus	Natasha	D	41	41
Mayfield	Julie	D	49	49
McInnis	Thomas	R	25	21
Mohammed	Mujtaba	D	38	38
Murdock	Natalie	D	20	20
Newton	Paul	R	36	34
Nickel	George	D	16	16
Perry	Jim	R	7	2
Proctor	Dean	R	42	45

District plan definition file: 'SCG22-4.csv', modified 2/14/2022 4:47 PM
Row shading indicates that the district in this plan is shared by more than one incumbent.
[G20-IncDist] - Generated 2/14/2022

Incumbent-District Report

District Plan: SCG22-4

Residence Set: NC Senate - 2/12/2022

Last Name	First Name	Party	Current District	District in this Plan
Rabon	William	R	8	8
Robinson	Gladys	D	28	28
Salvador	DeAndrea	D	39	39
Sanderson	Norman	R	2	1
Sawyer	Vickie	R	34	37
Steinburg	Bob	R	1	1
Waddell	Joyce	D	40	40
Woodard	Mike	D	22	22

District-Incumbent Report

District Plan: SCG22-4

Residence Set: NC Senate - 2/12/2022

District in this Plan	Last Name	First Name	Party	Current District
1	Sanderson	Norman	R	2
	Steinburg	Bob	R	1
2	Perry	Jim	R	7
3	Bazemore	Ernestine	D	3
4	Fitch	Milton	D	4
5	Davis	Donald	D	5
6	Lazzara	Michael	R	6
7	Lee	Michael	R	9
8	Rabon	William	R	8
9	Jackson	Brent	R	10
10				
11	Barnes	Lisa	R	11
12	Burgin	James	R	12
13				
14	Blue	Daniel	D	14
15	Chaudhuri	Jay	D	15
16	Nickel	George	D	16
17	Batch	Sydney	D	17
18	Crawford	Sarah	D	18
19	deViere	Kirk	D	19
20	Murdock	Natalie	D	20
21	McInnis	Thomas	R	25
22	Woodard	Mike	D	22
23	Foushee	Valerie	D	23
24	Britt	Danny	R	13
	Clark	Robert	D	21
25	Galey	Amy	R	24
26	Berger	Philip	R	30
27	Garrett	Michael	D	27
28	Robinson	Gladys	D	28
29	Craven	David	R	26
30	Jarvis	Steven	R	29
31	Krawiec	Joyce	R	31
32	Lowe	Paul	D	32
33	Ford	Carl	R	33
34	Newton	Paul	R	36
35	Johnson	Matthew	R	35
36				
37	Sawyer	Vickie	R	34
38	Mohammed	Mujtaba	D	38
39	Salvador	DeAndrea	D	39
40	Waddell	Joyce	D	40

District-Incumbent Report

District Plan: SCG22-4

Residence Set: NC Senate - 2/12/2022

District in this Plan	Last Name	First Name	Party	Current District
41	Marcus	Natasha	D	41
42	Jackson	Jeffrey	D	37
43	Harrington	Kathryn	R	43
44	Alexander	W. Ted	R	44
45	Proctor	Dean	R	42
46	Daniel	Warren	R	46
47	Ballard	Deanna	R	45
	Hise	Ralph	R	47
48	Edwards	Charles	R	48
49	Mayfield	Julie	D	49
50	Corbin	Harold	R	50

User:
Plan Name: **SCG22-4**
Plan Type: **Senate**

Measures of Compactness Report

Monday, February 14, 2022 4:46 PM

	Reock	Polsby-Popper
Sum	N/A	N/A
Min	0.19	0.13
Max	0.62	0.62
Mean	0.42	0.38
Std. Dev.	0.10	0.12

District	Reock	Polsby-Popper
1	0.40	0.18
2	0.41	0.18
3	0.30	0.17
4	0.57	0.41
5	0.40	0.34
6	0.62	0.59
7	0.23	0.25
8	0.44	0.46
9	0.44	0.23
10	0.62	0.61
11	0.46	0.38

Measures of Compactness Report

	Reock	Polsby-Popper
Sum	N/A	N/A
Min	0.19	0.13
Max	0.62	0.62
Mean	0.42	0.38
Std. Dev.	0.10	0.12

District	Reock	Polsby-Popper
12	0.39	0.40
13	0.31	0.34
14	0.41	0.34
15	0.36	0.29
16	0.57	0.48
17	0.49	0.54
18	0.31	0.28
19	0.35	0.36
20	0.39	0.36
21	0.27	0.21
22	0.47	0.47
23	0.50	0.53
24	0.52	0.45
25	0.38	0.34

Measures of Compactness Report

	Reock	Polsby-Popper
Sum	N/A	N/A
Min	0.19	0.13
Max	0.62	0.62
Mean	0.42	0.38
Std. Dev.	0.10	0.12

District	Reock	Polsby-Popper
26	0.45	0.42
27	0.50	0.48
28	0.61	0.47
29	0.34	0.21
30	0.40	0.46
31	0.49	0.49
32	0.44	0.34
33	0.32	0.29
34	0.47	0.48
35	0.36	0.24
36	0.46	0.41
37	0.36	0.42
38	0.37	0.39
39	0.40	0.34

Measures of Compactness Report

	Reock	Polsby-Popper
Sum	N/A	N/A
Min	0.19	0.13
Max	0.62	0.62
Mean	0.42	0.38
Std. Dev.	0.10	0.12

District	Reock	Polsby-Popper
40	0.47	0.62
41	0.32	0.34
42	0.56	0.54
43	0.54	0.52
44	0.39	0.46
45	0.42	0.32
46	0.34	0.28
47	0.19	0.13
48	0.41	0.38
49	0.52	0.30
50	0.43	0.44

Measures of Compactness Report

Measures of Compactness Summary

Reock	The measure is always between 0 and 1, with 1 being the most compact.
Polsby-Popper	The measure is always between 0 and 1, with 1 being the most compact.

SCG22-8

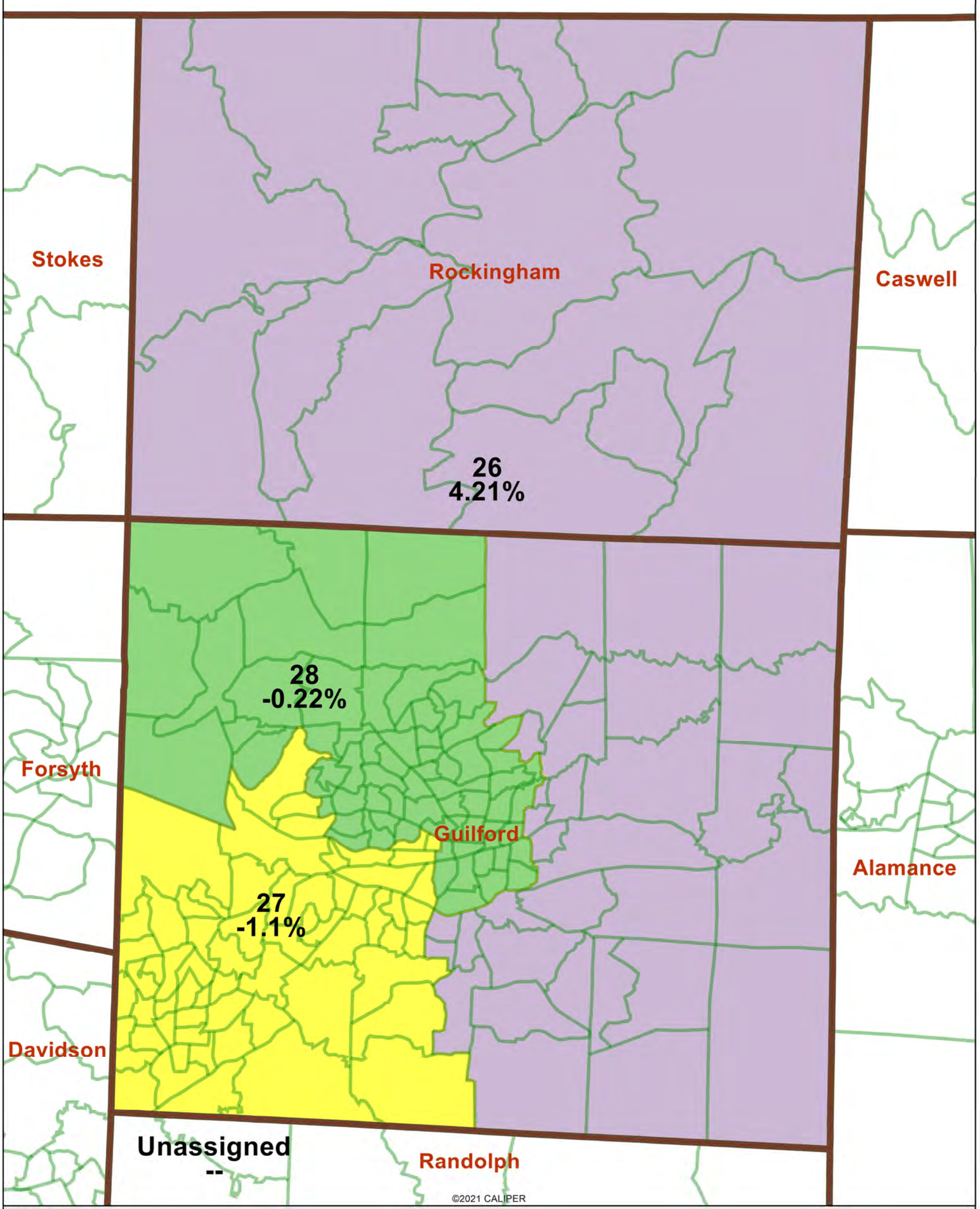

Description:

Population Deviation Report

District Plan: SCG22-8

District	Seats	Ideal Pop	Actual Pop	Deviation	Deviation %
26	1	208,788	217,580	8,792	4.21%
27	1	208,788	206,491	-2,297	-1.10%
28	1	208,788	208,324	-464	-0.22%
Totals:	**3**		**632,395**		

Deviation range: -1.10% to 4.21%

2020 Election Contest Report - US President-13046-

District Plan: SCG22-8

District	Rep	% Rep	Dem	% Dem	Lib	% Lib	Grn	% Grn	Cnst	% Cnst	W-I	% W-I
26	58,721	50.46%	56,280	48.36%	743	0.64%	234	0.20%	188	0.16%	214	0.18%
27	37,769	37.09%	62,469	61.35%	811	0.80%	289	0.28%	207	0.20%	273	0.27%
28	42,106	36.85%	70,330	61.56%	990	0.87%	256	0.22%	239	0.21%	333	0.29%
Unassigned	2,615,703	50.43%	2,491,426	48.04%	46,096	0.89%	11,407	0.22%	9,274	0.18%	12,494	0.24%
Total:	**2,754,299**	**49.91%**	**2,680,505**	**48.57%**	**48,640**	**0.88%**	**12,186**	**0.22%**	**9,908**	**0.18%**	**13,314**	**0.24%**

Candidates: Trump (Rep), Biden (Dem), Jorgensen (Lib), Hawkins (Grn), Blankenship (Cst)
Data Source: North Carolina State Board of Elections, 'statewide_precinct_sort' file, administrative precincts excluded.
District plan definition file: 'SCG22-8.csv', modified 2/17/2022 9:52 AM
[EL20-PRS-20G] - Generated 2/17/2022

2020 Election Contest Report - US Senate -13047-

District Plan: SCG22-8

District	Rep	% Rep	Dem	% Dem	Lib	% Lib	Cnst	% Cnst
26	54,932	47.62%	55,450	48.07%	3,476	3.01%	1,498	1.30%
27	36,376	36.07%	59,979	59.48%	3,317	3.29%	1,164	1.15%
28	42,570	37.53%	66,644	58.75%	3,270	2.88%	958	0.84%
Unassigned	2,527,491	49.18%	2,385,437	46.42%	161,335	3.14%	64,839	1.26%
Total:	**2,661,369**	**48.67%**	**2,567,510**	**46.95%**	**171,398**	**3.13%**	**68,459**	**1.25%**

Candidates: Tillis (Rep), Cunningham (Dem), Bray (Lib), Hayes (Cst)
Data Source: North Carolina State Board of Elections, 'statewide_precinct_sort' file, administrative precincts excluded.
District plan definition file: 'SCG22-8.csv', modified 2/17/2022 9:52 AM
[EL20-SEN-20G] - Generated 2/17/2022

2020 Election Contest Report - NC Governor 13048-

District Plan: SCG22-8

District	Dem	% Dem	Rep	% Rep	Lib	% Lib	Cnst	% Cnst
26	60,228	52.01%	54,004	46.64%	1,136	0.98%	431	0.37%
27	65,269	64.61%	33,890	33.55%	1,322	1.31%	533	0.53%
28	72,859	64.15%	38,968	34.31%	1,262	1.11%	490	0.43%
Unassigned	2,632,345	50.95%	2,455,600	47.53%	56,688	1.10%	21,502	0.42%
Total:	**2,830,701**	**51.50%**	**2,582,462**	**46.98%**	**60,408**	**1.10%**	**22,956**	**0.42%**

Candidates: Cooper (Dem), Forest (Rep), DiFiore (Lib), Pisano (Cst)
Data Source: North Carolina State Board of Elections, 'statewide_precinct_sort' file, administrative precincts excluded.
District plan definition file: 'SCG22-8.csv', modified 2/17/2022 9:52 AM
[EL20-GOV-20G] - Generated 2/17/2022

2020 Election Contest Report - NC Lieutenant Governor

District Plan: SCG22-8

District	Rep	% Rep	Dem	% Dem
26	58,943	51.37%	55,804	48.63%
27	38,869	38.88%	61,110	61.12%
28	44,712	39.77%	67,727	60.23%
Unassigned	2,654,452	52.16%	2,435,085	47.84%
Total:	**2,796,976**	**51.64%**	**2,619,726**	**48.36%**

Candidates: Robinson (Rep), Holley (Dem)
Data Source: North Carolina State Board of Elections, 'statewide_precinct_sort' file, administrative precincts excluded.
District plan definition file: 'SCG22-8.csv', modified 2/17/2022 9:52 AM
[EL20-LG-20G] - Generated 2/17/2022

2020 Election Contest Report - NC Attorney General

District Plan: SCG22-8

District	Dem	% Dem	Rep	% Rep
26	57,958	50.66%	56,442	49.34%
27	62,685	62.83%	37,080	37.17%
28	69,347	61.86%	42,752	38.14%
Unassigned	2,520,785	49.61%	2,560,023	50.39%
Total:	**2,710,775**	**50.13%**	**2,696,297**	**49.87%**

Candidates: Stein (Dem), O'Neill (Rep)
Data Source: North Carolina State Board of Elections, 'statewide_precinct_sort' file, administrative precincts excluded.
District plan definition file: 'SCG22-8.csv', modified 2/17/2022 9:52 AM
[EL20-AG-20G] - Generated 2/17/2022

2020 Election Contest Report - NC Auditor -13051-

District Plan: SCG22-8

District	Dem	% Dem	Rep	% Rep
26	57,775	50.93%	55,667	49.07%
27	62,772	63.50%	36,075	36.50%
28	69,668	62.91%	41,074	37.09%
Unassigned	2,537,158	50.37%	2,499,678	49.63%
Total:	**2,727,373**	**50.89%**	**2,632,494**	**49.11%**

Candidates: Wood (Dem), Street (Rep)
Data Source: North Carolina State Board of Elections, 'statewide_precinct_sort' file, administrative precincts excluded.
District plan definition file: 'SCG22-8.csv', modified 2/17/2022 9:52 AM
[EL20-AUD-20G] - Generated 2/17/2022

2020 Election Contest Report - NC Commissioner of Agriculture

District Plan: SCG22-8

District	Rep	% Rep	Dem	% Dem
26	62,836	54.86%	51,707	45.14%
27	41,218	41.47%	58,170	58.53%
28	49,369	44.20%	62,337	55.80%
Unassigned	2,744,577	54.28%	2,311,329	45.72%
Total:	**2,898,000**	**53.85%**	**2,483,543**	**46.15%**

Candidates: Troxler (Rep), Wadsworth (Dem)
Data Source: North Carolina State Board of Elections, 'statewide_precinct_sort' file, administrative precincts excluded.
District plan definition file: 'SCG22-8.csv', modified 2/17/2022 9:52 AM
[EL20-COA-20G] - Generated 2/17/2022

2020 Election Contest Report - NC Commissioner of Labor

District Plan: SCG22-8

District	Rep	% Rep	Dem	% Dem
26	57,121	50.33%	56,376	49.67%
27	37,335	37.80%	61,443	62.20%
28	43,331	39.16%	67,334	60.84%
Unassigned	2,585,319	51.34%	2,449,892	48.66%
Total:	**2,723,106**	**50.82%**	**2,635,045**	**49.18%**

Candidates: Dobson (Rep), Holmes (Dem)
Data Source: North Carolina State Board of Elections, 'statewide_precinct_sort' file, administrative precincts excluded.
District plan definition file: 'SCG22-8.csv', modified 2/17/2022 9:52 AM
[EL20-COL-20G] - Generated 2/17/2022

2020 Election Contest Report - NC Secretary of State

District Plan: SCG22-8

District	Dem	% Dem	Rep	% Rep
26	58,713	51.58%	55,119	48.42%
27	63,269	63.83%	35,850	36.17%
28	70,079	63.00%	41,157	37.00%
Unassigned	2,560,702	50.65%	2,495,189	49.35%
Total:	**2,752,763**	**51.17%**	**2,627,315**	**48.83%**

Candidates: Marshall (Dem), Sykes (Rep)
Data Source: North Carolina State Board of Elections, 'statewide_precinct_sort' file, administrative precincts excluded.
District plan definition file: 'SCG22-8.csv', modified 2/17/2022 9:52 AM
[EL20-SOS-20G] - Generated 2/17/2022

2020 Election Contest Report - NC Treasurer13055-

District Plan: SCG22-8

District	Rep	% Rep	Dem	% Dem
26	57,830	50.99%	55,580	49.01%
27	38,920	39.36%	59,961	60.64%
28	44,748	40.40%	66,011	59.60%
Unassigned	2,667,705	53.13%	2,353,029	46.87%
Total:	**2,809,203**	**52.57%**	**2,534,581**	**47.43%**

Candidates: Folwell (Rep), Chatterji (Dem)
Data Source: North Carolina State Board of Elections, 'statewide_precinct_sort' file, administrative precincts excluded.
District plan definition file: 'SCG22-8.csv', modified 2/17/2022 9:52 AM
[EL20-TRS-20G] - Generated 2/17/2022

2016 Election Contest Report - US President-13056-

District Plan: SCG22-8

District	Rep	% Rep	Dem	% Dem	Lib	% Lib	W-I	% W-I
26	50,861	50.37%	47,132	46.67%	2,081	2.06%	910	0.90%
27	34,669	38.05%	52,837	57.99%	2,477	2.72%	1,125	1.23%
28	39,120	36.62%	63,020	58.99%	3,044	2.85%	1,641	1.54%
Unassigned	2,235,099	50.45%	2,017,327	45.53%	122,327	2.76%	55,721	1.26%
Total:	**2,359,749**	**49.90%**	**2,180,316**	**46.10%**	**129,929**	**2.75%**	**59,397**	**1.26%**

Candidates: Trump (Rep), Clinton (Dem), Johnson (Lib)
Data Source: North Carolina State Board of Elections, 'statewide_precinct_sort' file, administrative precincts excluded.
District plan definition file: 'SCG22-8.csv', modified 2/17/2022 9:52 AM
[EL20-PRS-16G] - Generated 2/17/2022

2016 Election Contest Report - NC Lieutenant Governor

District Plan: SCG22-8

District	Rep	% Rep	Dem	% Dem	Lib	% Lib
26	49,715	50.36%	46,624	47.23%	2,386	2.42%
27	35,573	40.18%	50,157	56.65%	2,806	3.17%
28	41,862	40.20%	59,213	56.87%	3,049	2.93%
Unassigned	2,263,469	52.44%	1,928,981	44.69%	124,119	2.88%
Total:	**2,390,619**	**51.88%**	**2,084,975**	**45.25%**	**132,360**	**2.87%**

Candidates: Forest (Rep), Coleman (Dem), Cole (Lib)
Data Source: North Carolina State Board of Elections, 'statewide_precinct_sort' file, administrative precincts excluded.
District plan definition file: 'SCG22-8.csv', modified 2/17/2022 9:52 AM
[EL20-LG-16G] - Generated 2/17/2022

Election Contest Report - 2016/2020 Composite 3:21-cv-03058-

District Plan: SCG22-8

District	Dem	% Dem	Rep	% Rep
26	54,969	49.04%	56,016	49.97%
27	60,010	61.13%	36,969	37.66%
28	67,047	60.41%	42,647	38.42%
Unassigned	2,385,291	48.02%	2,525,359	50.83%
Total:	**2,567,317**	**48.54%**	**2,660,991**	**50.31%**

Values represent average vote count from 12 contests: 2016 President and Lieutenant Governor; 2020 President, US Senate, Governor, Lieutenant Governor, Attorney General, Auditor, Commissioner of Agriculture, Commissioner of Labor, Secretary of State, and Treasurer.

Data Source: North Carolina State Board of Elections, 'statewide_precinct_sort' files, administrative precincts excluded.

District plan definition file: 'SCG22-8.csv', modified 2/17/2022 9:52 AM

[EL20-CMP-1620G] - Generated 2/17/2022

County - District Report

District Plan: SCG22-8

County	District	Total County Population	Total District Population	County Pop in District	Percent of County Pop in District	Percent of District Pop in County
Guilford	26	541,299	217,580	126,484	23.37 %	58.13 %
	27	541,299	206,491	206,491	38.15 %	100.00 %
	28	541,299	208,324	208,324	38.49 %	100.00 %
Rockingham	26	91,096	217,580	91,096	100.00 %	41.87 %
			Assigned Geography Total:	**632,395**		

Report display: all assigned counties

Total Counties Statewide: 100

Fully Assigned Counties: 2

Partially Assigned Counties: 0

Fully Unassigned Counties: 98

Total Districts Assigned: 3

Split Counties: 1

District - County Report

District Plan: SCG22-8

District	County	Total District Population	Total County Population	District Pop in County	Percent of District Pop in County	Percent of County Pop in District
26	Guilford	217,580	541,299	126,484	58.13 %	23.37 %
	Rockingham	217,580	91,096	91,096	41.87 %	100.00 %
27	Guilford	206,491	541,299	206,491	100.00 %	38.15 %
28	Guilford	208,324	541,299	208,324	100.00 %	38.49 %
Unassigned	Alamance	9,806,993	171,415	171,415	1.75 %	100.00 %
	Alexander	9,806,993	36,444	36,444	0.37 %	100.00 %
	Alleghany	9,806,993	10,888	10,888	0.11 %	100.00 %
	Anson	9,806,993	22,055	22,055	0.22 %	100.00 %
	Ashe	9,806,993	26,577	26,577	0.27 %	100.00 %
	Avery	9,806,993	17,806	17,806	0.18 %	100.00 %
	Beaufort	9,806,993	44,652	44,652	0.46 %	100.00 %
	Bertie	9,806,993	17,934	17,934	0.18 %	100.00 %
	Bladen	9,806,993	29,606	29,606	0.30 %	100.00 %
	Brunswick	9,806,993	136,693	136,693	1.39 %	100.00 %
	Buncombe	9,806,993	269,452	269,452	2.75 %	100.00 %
	Burke	9,806,993	87,570	87,570	0.89 %	100.00 %
	Cabarrus	9,806,993	225,804	225,804	2.30 %	100.00 %
	Caldwell	9,806,993	80,652	80,652	0.82 %	100.00 %
	Camden	9,806,993	10,355	10,355	0.11 %	100.00 %
	Carteret	9,806,993	67,686	67,686	0.69 %	100.00 %
	Caswell	9,806,993	22,736	22,736	0.23 %	100.00 %
	Catawba	9,806,993	160,610	160,610	1.64 %	100.00 %
	Chatham	9,806,993	76,285	76,285	0.78 %	100.00 %
	Cherokee	9,806,993	28,774	28,774	0.29 %	100.00 %
	Chowan	9,806,993	13,708	13,708	0.14 %	100.00 %
	Clay	9,806,993	11,089	11,089	0.11 %	100.00 %
	Cleveland	9,806,993	99,519	99,519	1.01 %	100.00 %
	Columbus	9,806,993	50,623	50,623	0.52 %	100.00 %
	Craven	9,806,993	100,720	100,720	1.03 %	100.00 %
	Cumberland	9,806,993	334,728	334,728	3.41 %	100.00 %
	Currituck	9,806,993	28,100	28,100	0.29 %	100.00 %
	Dare	9,806,993	36,915	36,915	0.38 %	100.00 %
	Davidson	9,806,993	168,930	168,930	1.72 %	100.00 %
	Davie	9,806,993	42,712	42,712	0.44 %	100.00 %
	Duplin	9,806,993	48,715	48,715	0.50 %	100.00 %
	Durham	9,806,993	324,833	324,833	3.31 %	100.00 %
	Edgecombe	9,806,993	48,900	48,900	0.50 %	100.00 %
	Forsyth	9,806,993	382,590	382,590	3.90 %	100.00 %
	Franklin	9,806,993	68,573	68,573	0.70 %	100.00 %
	Gaston	9,806,993	227,943	227,943	2.32 %	100.00 %
	Gates	9,806,993	10,478	10,478	0.11 %	100.00 %
	Graham	9,806,993	8,030	8,030	0.08 %	100.00 %

District - County Report

District Plan: SCG22-8

District	County	Total District Population	Total County Population	District Pop in County	Percent of District Pop in County	Percent of County Pop in District
Unassigned	Granville	9,806,993	60,992	60,992	0.62 %	100.00 %
	Greene	9,806,993	20,451	20,451	0.21 %	100.00 %
	Halifax	9,806,993	48,622	48,622	0.50 %	100.00 %
	Harnett	9,806,993	133,568	133,568	1.36 %	100.00 %
	Haywood	9,806,993	62,089	62,089	0.63 %	100.00 %
	Henderson	9,806,993	116,281	116,281	1.19 %	100.00 %
	Hertford	9,806,993	21,552	21,552	0.22 %	100.00 %
	Hoke	9,806,993	52,082	52,082	0.53 %	100.00 %
	Hyde	9,806,993	4,589	4,589	0.05 %	100.00 %
	Iredell	9,806,993	186,693	186,693	1.90 %	100.00 %
	Jackson	9,806,993	43,109	43,109	0.44 %	100.00 %
	Johnston	9,806,993	215,999	215,999	2.20 %	100.00 %
	Jones	9,806,993	9,172	9,172	0.09 %	100.00 %
	Lee	9,806,993	63,285	63,285	0.65 %	100.00 %
	Lenoir	9,806,993	55,122	55,122	0.56 %	100.00 %
	Lincoln	9,806,993	86,810	86,810	0.89 %	100.00 %
	Macon	9,806,993	37,014	37,014	0.38 %	100.00 %
	Madison	9,806,993	21,193	21,193	0.22 %	100.00 %
	Martin	9,806,993	22,031	22,031	0.22 %	100.00 %
	McDowell	9,806,993	44,578	44,578	0.45 %	100.00 %
	Mecklenburg	9,806,993	1,115,482	1,115,482	11.37 %	100.00 %
	Mitchell	9,806,993	14,903	14,903	0.15 %	100.00 %
	Montgomery	9,806,993	25,751	25,751	0.26 %	100.00 %
	Moore	9,806,993	99,727	99,727	1.02 %	100.00 %
	Nash	9,806,993	94,970	94,970	0.97 %	100.00 %
	New Hanover	9,806,993	225,702	225,702	2.30 %	100.00 %
	Northampton	9,806,993	17,471	17,471	0.18 %	100.00 %
	Onslow	9,806,993	204,576	204,576	2.09 %	100.00 %
	Orange	9,806,993	148,696	148,696	1.52 %	100.00 %
	Pamlico	9,806,993	12,276	12,276	0.13 %	100.00 %
	Pasquotank	9,806,993	40,568	40,568	0.41 %	100.00 %
	Pender	9,806,993	60,203	60,203	0.61 %	100.00 %
	Perquimans	9,806,993	13,005	13,005	0.13 %	100.00 %
	Person	9,806,993	39,097	39,097	0.40 %	100.00 %
	Pitt	9,806,993	170,243	170,243	1.74 %	100.00 %
	Polk	9,806,993	19,328	19,328	0.20 %	100.00 %
	Randolph	9,806,993	144,171	144,171	1.47 %	100.00 %
	Richmond	9,806,993	42,946	42,946	0.44 %	100.00 %
	Robeson	9,806,993	116,530	116,530	1.19 %	100.00 %
	Rowan	9,806,993	146,875	146,875	1.50 %	100.00 %
	Rutherford	9,806,993	64,444	64,444	0.66 %	100.00 %
	Sampson	9,806,993	59,036	59,036	0.60 %	100.00 %

District - County Report

District Plan: SCG22-8

District	County	Total District Population	Total County Population	District Pop in County	Percent of District Pop in County	Percent of County Pop in District
Unassigned	Scotland	9,806,993	34,174	34,174	0.35 %	100.00 %
	Stanly	9,806,993	62,504	62,504	0.64 %	100.00 %
	Stokes	9,806,993	44,520	44,520	0.45 %	100.00 %
	Surry	9,806,993	71,359	71,359	0.73 %	100.00 %
	Swain	9,806,993	14,117	14,117	0.14 %	100.00 %
	Transylvania	9,806,993	32,986	32,986	0.34 %	100.00 %
	Tyrrell	9,806,993	3,245	3,245	0.03 %	100.00 %
	Union	9,806,993	238,267	238,267	2.43 %	100.00 %
	Vance	9,806,993	42,578	42,578	0.43 %	100.00 %
	Wake	9,806,993	1,129,410	1,129,410	11.52 %	100.00 %
	Warren	9,806,993	18,642	18,642	0.19 %	100.00 %
	Washington	9,806,993	11,003	11,003	0.11 %	100.00 %
	Watauga	9,806,993	54,086	54,086	0.55 %	100.00 %
	Wayne	9,806,993	117,333	117,333	1.20 %	100.00 %
	Wilkes	9,806,993	65,969	65,969	0.67 %	100.00 %
	Wilson	9,806,993	78,784	78,784	0.80 %	100.00 %
	Yadkin	9,806,993	37,214	37,214	0.38 %	100.00 %
	Yancey	9,806,993	18,470	18,470	0.19 %	100.00 %
			Total:	**10,439,388**		

Total Districts Assigned: 3

Total Counties Statewide: 100

Fully Assigned Counties: 2

Partially Assigned Counties: 0

Fully Unassigned Counties: 98

Split Counties: 1

Municipality - District Report

District Plan: SCG22-8

Municipality	District	Total Muni Population	Total District Population	Muni Pop in District	Percent of Muni Pop in District	Percent of District Pop in Muni
Archdale	27	11,907	206,491	380	3.19 %	0.18 %
	Unassigned	*11,907*	*9,806,993*	*11,527*	*96.81 %*	*0.12 %*
Burlington	26	57,303	217,580	1,822	3.18 %	0.84 %
	Unassigned	*57,303*	*9,806,993*	*55,481*	*96.82 %*	*0.57 %*
Eden	26	15,421	217,580	15,421	100.00 %	7.09 %
Gibsonville	26	8,920	217,580	4,642	52.04 %	2.13 %
	Unassigned	*8,920*	*9,806,993*	*4,278*	*47.96 %*	*0.04 %*
Greensboro	26	299,035	217,580	53,470	17.88 %	24.57 %
	27	299,035	206,491	74,702	24.98 %	36.18 %
	28	299,035	208,324	170,863	57.14 %	82.02 %
High Point	27	114,059	206,491	107,321	94.09 %	51.97 %
	Unassigned	*114,059*	*9,806,993*	*6,738*	*5.91 %*	*0.07 %*
Jamestown	27	3,668	206,491	3,668	100.00 %	1.78 %
Kernersville	27	26,449	206,491	408	1.54 %	0.20 %
	28	26,449	208,324	94	0.36 %	0.05 %
	Unassigned	*26,449*	*9,806,993*	*25,947*	*98.10 %*	*0.26 %*
Madison	26	2,129	217,580	2,129	100.00 %	0.98 %
Mayodan	26	2,418	217,580	2,418	100.00 %	1.11 %
Oak Ridge	28	7,474	208,324	7,474	100.00 %	3.59 %
Pleasant Garden	26	5,000	217,580	5,000	100.00 %	2.30 %
	27	5,000	206,491	0	0.00 %	0.00 %
Reidsville	26	14,583	217,580	14,583	100.00 %	6.70 %
Sedalia	26	676	217,580	676	100.00 %	0.31 %
Stokesdale	28	5,924	208,324	5,924	100.00 %	2.84 %
Stoneville	26	1,308	217,580	1,308	100.00 %	0.60 %
Summerfield	28	10,951	208,324	10,951	100.00 %	5.26 %
Wentworth	26	2,662	217,580	2,662	100.00 %	1.22 %
Whitsett	26	584	217,580	584	100.00 %	0.27 %
			Assigned Geography Total:	**486,500**		

Report display: all municipalities

Total Municipalities Statewide: 553

Fully Assigned Municipalities: 14

Partially Assigned Municipalities: 5

Fully Unassigned Municipalities: 534

Total Districts Assigned: 3

Split Municipalities: 7

Splits Involving Population: 6

Municipality by County - District Report

District Plan: SCG22-8

Municipality	District	Total Muni Population	Total District Population	Muni Pop in District	Percent of Muni Pop in District	Percent of District Pop in Muni
Archdale (Guilford)	27	380	206,491	380	100.00 %	0.18 %
Burlington (Guilford)	26	1,822	217,580	1,822	100.00 %	0.84 %
Eden	26	15,421	217,580	15,421	100.00 %	7.09 %
Gibsonville (Guilford)	26	4,642	217,580	4,642	100.00 %	2.13 %
Greensboro	26	299,035	217,580	53,470	17.88 %	24.57 %
	27	299,035	206,491	74,702	24.98 %	36.18 %
	28	299,035	208,324	170,863	57.14 %	82.02 %
High Point (Guilford)	27	107,321	206,491	107,321	100.00 %	51.97 %
Jamestown	27	3,668	206,491	3,668	100.00 %	1.78 %
Kernersville (Guilford)	27	502	206,491	408	81.27 %	0.20 %
	28	502	208,324	94	18.73 %	0.05 %
Madison	26	2,129	217,580	2,129	100.00 %	0.98 %
Mayodan	26	2,418	217,580	2,418	100.00 %	1.11 %
Oak Ridge	28	7,474	208,324	7,474	100.00 %	3.59 %
Pleasant Garden	26	5,000	217,580	5,000	100.00 %	2.30 %
	27	5,000	206,491	0	0.00 %	0.00 %
Reidsville	26	14,583	217,580	14,583	100.00 %	6.70 %
Sedalia	26	676	217,580	676	100.00 %	0.31 %
Stokesdale	28	5,924	208,324	5,924	100.00 %	2.84 %
Stoneville	26	1,308	217,580	1,308	100.00 %	0.60 %
Summerfield	28	10,951	208,324	10,951	100.00 %	5.26 %
Wentworth	26	2,662	217,580	2,662	100.00 %	1.22 %
Whitsett	26	584	217,580	584	100.00 %	0.27 %
			Assigned Geography Total:	**486,500**		

Report display: all municipalities

Total Municipalities (by County) Statewide: 614

Fully Assigned Municipalities: 19

Partially Assigned Municipalities: 0

Fully Unassigned Municipalities: 595

Total Districts Assigned: 3

Split Municipalities: 3

Splits Involving Population: 2

District plan definition file: 'SCG22-8.csv', modified 2/17/2022 9:52 AM

Municipalities derive from the 2020 Census Redistricting Data (P.L. 94-171) Shapefiles. Population figures are based on the associated Summary File.

Note that for the purposes of this report, portions of municipalities in different counties are treated separately.

[G20-MbCD] - Generated 2/17/2022

District - Municipality by County Report

District Plan: SCG22-8

District	Municipality	Total District Population	Total Muni Population	District Pop in Muni	Percent of District Pop in Muni	Percent of Muni Pop in District
26	Burlington (Guilford)	217,580	1,822	1,822	0.84 %	100.00 %
	Eden	217,580	15,421	15,421	7.09 %	100.00 %
	Gibsonville (Guilford)	217,580	4,642	4,642	2.13 %	100.00 %
	Greensboro	217,580	299,035	53,470	24.57 %	17.88 %
	Madison	217,580	2,129	2,129	0.98 %	100.00 %
	Mayodan	217,580	2,418	2,418	1.11 %	100.00 %
	Pleasant Garden	217,580	5,000	5,000	2.30 %	100.00 %
	Reidsville	217,580	14,583	14,583	6.70 %	100.00 %
	Sedalia	217,580	676	676	0.31 %	100.00 %
	Stoneville	217,580	1,308	1,308	0.60 %	100.00 %
	Wentworth	217,580	2,662	2,662	1.22 %	100.00 %
	Whitsett	217,580	584	584	0.27 %	100.00 %
27	Archdale (Guilford)	206,491	380	380	0.18 %	100.00 %
	Greensboro	206,491	299,035	74,702	36.18 %	24.98 %
	High Point (Guilford)	206,491	107,321	107,321	51.97 %	100.00 %
	Jamestown	206,491	3,668	3,668	1.78 %	100.00 %
	Kernersville (Guilford)	206,491	502	408	0.20 %	81.27 %
	Pleasant Garden	206,491	5,000	0	0.00 %	0.00 %
28	Greensboro	208,324	299,035	170,863	82.02 %	57.14 %
	Kernersville (Guilford)	208,324	502	94	0.05 %	18.73 %
	Oak Ridge	208,324	7,474	7,474	3.59 %	100.00 %
	Stokesdale	208,324	5,924	5,924	2.84 %	100.00 %
	Summerfield	208,324	10,951	10,951	5.26 %	100.00 %
			Total:	**486,500**		

Total Districts Assigned: 3

Total Municipalities (by County) Statewide: 614

Fully Assigned Municipalities: 19

Partially Assigned Municipalities: 0

Fully Unassigned Municipalities: 595

Split Municipalities: 3

Splits Involving Population: 2

Whole-Split VTD Counts by District Report

District Plan: SCG22-8

District	County	Whole VTDs	Split VTDs
26	Guilford	33	0
	Rockingham	15	0
27	Guilford	64	0
28	Guilford	68	0
	Total:	**180**	

Total Districts Assigned: 3

Total VTDs Statewide: 2666

Fully Assigned VTDs: 180

Partially Assigned VTDs: 0

Fully Unassigned VTDs: 2486

Split VTDs: 0

Splits Involving Population: 0

Whole-Split VTD Counts by County Report

District Plan: SCG22-8

County	Whole VTDs	Split VTDs
Alamance	37	0
Alexander	10	0
Alleghany	4	0
Anson	9	0
Ashe	17	0
Avery	19	0
Beaufort	21	0
Bertie	12	0
Bladen	17	0
Brunswick	25	0
Buncombe	79	0
Burke	33	0
Cabarrus	40	0
Caldwell	20	0
Camden	3	0
Carteret	28	0
Caswell	9	0
Catawba	40	0
Chatham	18	0
Cherokee	16	0
Chowan	6	0
Clay	9	0
Cleveland	21	0
Columbus	26	0
Craven	21	0
Cumberland	76	0
Currituck	11	0
Dare	16	0
Davidson	43	0
Davie	14	0
Duplin	19	0
Durham	57	0
Edgecombe	21	0
Forsyth	101	0
Franklin	18	0
Gaston	46	0
Gates	6	0
Graham	4	0
Granville	15	0
Greene	10	0
Guilford	165	0
Halifax	23	0
Harnett	13	0

Whole-Split VTD Counts by County Report

District Plan: SCG22-8

County	Whole VTDs	Split VTDs
Haywood	29	0
Henderson	34	0
Hertford	13	0
Hoke	15	0
Hyde	7	0
Iredell	29	0
Jackson	13	0
Johnston	36	0
Jones	7	0
Lee	10	0
Lenoir	22	0
Lincoln	23	0
Macon	15	0
Madison	12	0
Martin	13	0
McDowell	17	0
Mecklenburg	195	0
Mitchell	9	0
Montgomery	14	0
Moore	26	0
Nash	24	0
New Hanover	43	0
Northampton	13	0
Onslow	24	0
Orange	41	0
Pamlico	10	0
Pasquotank	9	0
Pender	20	0
Perquimans	7	0
Person	11	0
Pitt	40	0
Polk	7	0
Randolph	22	0
Richmond	16	0
Robeson	39	0
Rockingham	15	0
Rowan	41	0
Rutherford	17	0
Sampson	23	0
Scotland	7	0
Stanly	22	0
Stokes	18	0
Surry	24	0

Whole-Split VTD Counts by County Report

District Plan: SCG22-8

County	Whole VTDs	Split VTDs
Swain	5	0
Transylvania	15	0
Tyrrell	6	0
Union	52	0
Vance	12	0
Wake	204	0
Warren	14	0
Washington	6	0
Watauga	20	0
Wayne	28	0
Wilkes	27	0
Wilson	24	0
Yadkin	12	0
Yancey	11	0
Totals:	**2,666**	**0**

Total VTDs Statewide: 2666

Fully Assigned VTDs: 180

Partially Assigned VTDs: 0

Fully Unassigned VTDs: 2486

Total Districts Assigned: 3

Split VTDs: 0

Splits Involving Population: 0

Split VTD Detail Report

District Plan: SCG22-8

County	VTD	District	Total VTD Population	VTD Pop in District	Percent of VTD Pop in District
			Assigned Geography Total:		

Total VTDs Statewide: 2666

Fully Assigned VTDs: 180

Partially Assigned VTDs: 0

Fully Unassigned VTDs: 2486

Total Districts Assigned: 3

Split VTDs: 0

Splits Involving Population: 0

Incumbent-District Report

District Plan: SCG22-8

Residence Set: NC Senate - 2/12/2022

Last Name	First Name	Party	Current District	District in this Plan
Berger	Philip	R	30	26
Garrett	Michael	D	27	27
Robinson	Gladys	D	28	28

District plan definition file: 'SCG22-8.csv', modified 2/17/2022 9:52 AM
Row shading indicates that the district in this plan is shared by more than one incumbent.
[G20-IncDist] - Generated 2/17/2022

District-Incumbent Report

District Plan: SCG22-8

Residence Set: NC Senate - 2/12/2022

District in this Plan	Last Name	First Name	Party	Current District
26	Berger	Philip	R	30
27	Garrett	Michael	D	27
28	Robinson	Gladys	D	28

User:
Plan Name: **SCG22-8**
Plan Type: **Senate**

Measures of Compactness Report

Thursday, February 17, 2022 9:51 AM

	Reock	Polsby-Popper
Sum	N/A	N/A
Min	0.42	0.35
Max	0.54	0.44
Mean	0.48	0.40
Std. Dev.	0.06	0.05

District	Reock	Polsby-Popper
26	**0.42**	**0.44**
27	**0.54**	**0.42**
28	**0.49**	**0.35**

Measures of Compactness Report

Measures of Compactness Summary

Reock	The measure is always between 0 and 1, with 1 being the most compact.
Polsby-Popper	The measure is always between 0 and 1, with 1 being the most compact.

SBR22-5

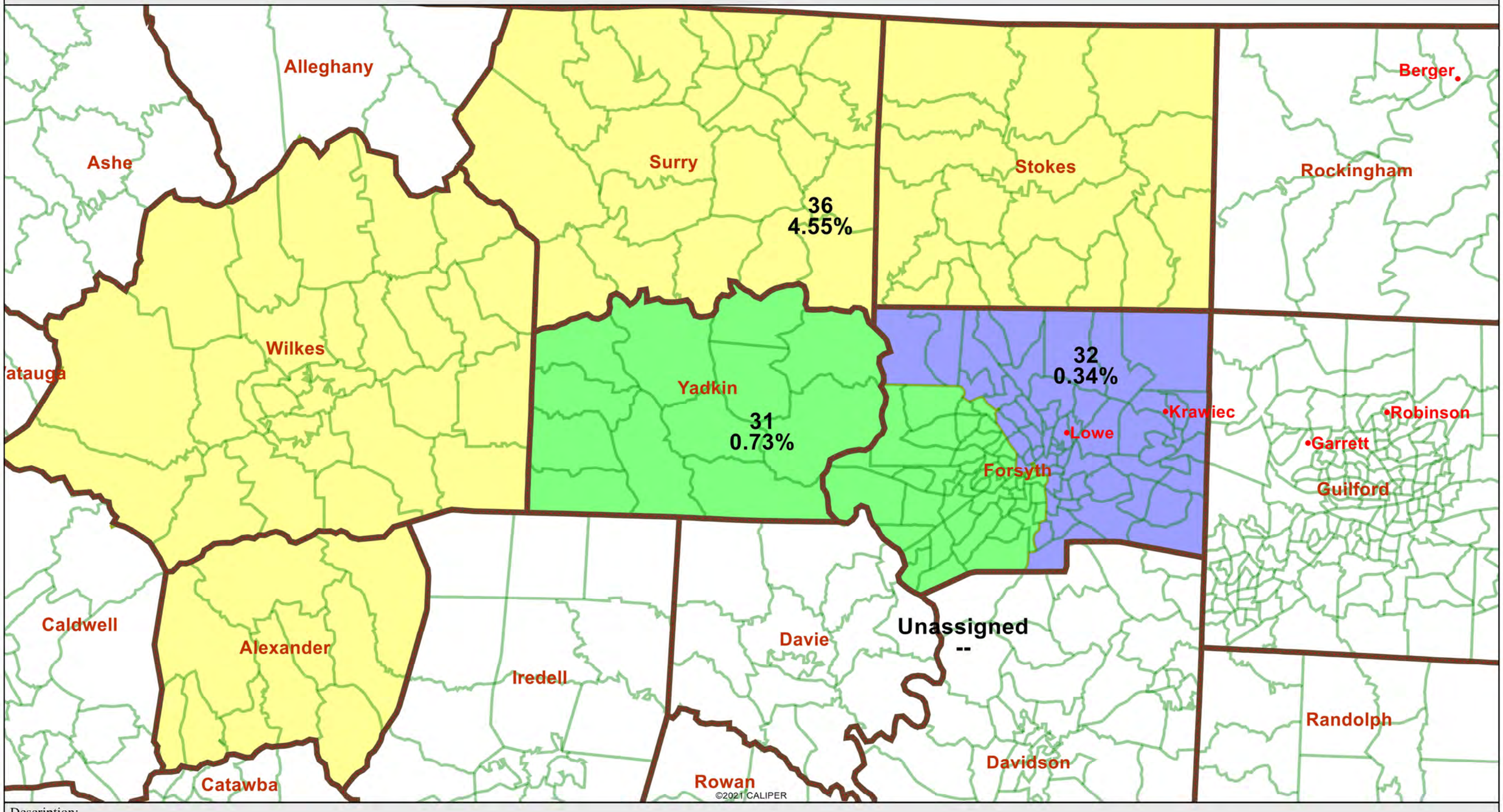

Description:

User:
Plan Name: **SBR22-5**
Plan Type: **Senate**

Measures of Compactness Report

Wednesday, February 16, 2022 6:41 PM

	Reock	Polsby-Popper
Sum	N/A	N/A
Min	0.31	0.29
Max	0.43	0.43
Mean	0.39	0.38
Std. Dev.	0.07	0.08

District	Reock	Polsby-Popper
31	**0.43**	**0.43**
32	**0.42**	**0.43**
36	**0.31**	**0.29**

Measures of Compactness Report

Measures of Compactness Summary

Reock	The measure is always between 0 and 1, with 1 being the most compact.
Polsby-Popper	The measure is always between 0 and 1, with 1 being the most compact.

Population Deviation Report

District Plan: SBR22-5

District	Seats	Ideal Pop	Actual Pop	Deviation	Deviation %
31	1	208,788	210,315	1,527	0.73%
32	1	208,788	209,489	701	0.34%
36	1	208,788	218,292	9,504	4.55%
Totals:	**3**		**638,096**		

Deviation range: 0.34% to 4.55%

2020 Election Contest Report - US President-13079-

District Plan: SBR22-5

District	Rep	% Rep	Dem	% Dem	Lib	% Lib	Grn	% Grn	Cnst	% Cnst	W-I	% W-I
31	58,129	48.25%	60,314	50.07%	1,123	0.93%	278	0.23%	247	0.21%	373	0.31%
32	42,868	42.52%	56,482	56.02%	793	0.79%	249	0.25%	171	0.17%	253	0.25%
36	87,607	77.02%	24,903	21.89%	732	0.64%	127	0.11%	208	0.18%	173	0.15%
Unassigned	2,565,695	49.49%	2,538,806	48.98%	45,992	0.89%	11,532	0.22%	9,282	0.18%	12,515	0.24%
Total:	**2,754,299**	**49.91%**	**2,680,505**	**48.57%**	**48,640**	**0.88%**	**12,186**	**0.22%**	**9,908**	**0.18%**	**13,314**	**0.24%**

Candidates: Trump (Rep), Biden (Dem), Jorgensen (Lib), Hawkins (Grn), Blankenship (Cst)
Data Source: North Carolina State Board of Elections, 'statewide_precinct_sort' file, administrative precincts excluded.
District plan definition file: 'SBR22-5.csv', modified 2/16/2022 6:42 PM
[EL20-PRS-20G] - Generated 2/16/2022

2020 Election Contest Report - US Senate -13080-

District Plan: SBR22-5

District	Rep	% Rep	Dem	% Dem	Lib	% Lib	Cnst	% Cnst
31	56,981	47.70%	57,149	47.84%	3,838	3.21%	1,500	1.26%
32	41,046	41.10%	54,189	54.26%	3,248	3.25%	1,378	1.38%
36	80,986	71.91%	26,447	23.48%	3,211	2.85%	1,979	1.76%
Unassigned	2,482,356	48.33%	2,429,725	47.30%	161,101	3.14%	63,602	1.24%
Total:	**2,661,369**	**48.67%**	**2,567,510**	**46.95%**	**171,398**	**3.13%**	**68,459**	**1.25%**

Candidates: Tillis (Rep), Cunningham (Dem), Bray (Lib), Hayes (Cst)
Data Source: North Carolina State Board of Elections, 'statewide_precinct_sort' file, administrative precincts excluded.
District plan definition file: 'SBR22-5.csv', modified 2/16/2022 6:42 PM
[EL20-SEN-20G] - Generated 2/16/2022

2020 Election Contest Report - NC Governor 13081-

District Plan: SBR22-5

District	Dem	% Dem	Rep	% Rep	Lib	% Lib	Cnst	% Cnst
31	64,521	53.75%	53,730	44.76%	1,322	1.10%	462	0.38%
32	58,920	58.76%	39,654	39.55%	1,182	1.18%	509	0.51%
36	30,938	27.25%	81,387	71.70%	843	0.74%	346	0.30%
Unassigned	2,676,322	51.84%	2,407,691	46.64%	57,061	1.11%	21,639	0.42%
Total:	**2,830,701**	**51.50%**	**2,582,462**	**46.98%**	**60,408**	**1.10%**	**22,956**	**0.42%**

Candidates: Cooper (Dem), Forest (Rep), DiFiore (Lib), Pisano (Cst)
Data Source: North Carolina State Board of Elections, 'statewide_precinct_sort' file, administrative precincts excluded.
District plan definition file: 'SBR22-5.csv', modified 2/16/2022 6:42 PM
[EL20-GOV-20G] - Generated 2/16/2022

2020 Election Contest Report - NC Lieutenant Governor

District Plan: SBR22-5

District	Rep	% Rep	Dem	% Dem
31	60,382	51.11%	57,763	48.89%
32	43,666	44.15%	55,229	55.85%
36	86,786	77.55%	25,122	22.45%
Unassigned	2,606,142	51.22%	2,481,612	48.78%
Total:	**2,796,976**	**51.64%**	**2,619,726**	**48.36%**

Candidates: Robinson (Rep), Holley (Dem)
Data Source: North Carolina State Board of Elections, 'statewide_precinct_sort' file, administrative precincts excluded.
District plan definition file: 'SBR22-5.csv', modified 2/16/2022 6:42 PM
[EL20-LG-20G] - Generated 2/16/2022

2020 Election Contest Report - NC Attorney General

District Plan: SBR22-5

District	Dem	% Dem	Rep	% Rep
31	58,563	49.43%	59,916	50.57%
32	56,121	56.58%	43,066	43.42%
36	28,019	25.09%	83,634	74.91%
Unassigned	2,568,072	50.57%	2,509,681	49.43%
Total:	**2,710,775**	**50.13%**	**2,696,297**	**49.87%**

Candidates: Stein (Dem), O'Neill (Rep)
Data Source: North Carolina State Board of Elections, 'statewide_precinct_sort' file, administrative precincts excluded.
District plan definition file: 'SBR22-5.csv', modified 2/16/2022 6:42 PM
[EL20-AG-20G] - Generated 2/16/2022

2020 Election Contest Report - NC Auditor -13084-

District Plan: SBR22-5

District	Dem	% Dem	Rep	% Rep
31	59,887	51.28%	56,908	48.72%
32	56,661	57.71%	41,527	42.29%
36	27,894	25.24%	82,641	74.76%
Unassigned	2,582,931	51.31%	2,451,418	48.69%
Total:	**2,727,373**	**50.89%**	**2,632,494**	**49.11%**

Candidates: Wood (Dem), Street (Rep)
Data Source: North Carolina State Board of Elections, 'statewide_precinct_sort' file, administrative precincts excluded.
District plan definition file: 'SBR22-5.csv', modified 2/16/2022 6:42 PM
[EL20-AUD-20G] - Generated 2/16/2022

2020 Election Contest Report - NC Commissioner of Agriculture

District Plan: SBR22-5

District	Rep	% Rep	Dem	% Dem
31	63,625	54.22%	53,730	45.78%
32	45,203	45.91%	53,251	54.09%
36	88,287	79.29%	23,055	20.71%
Unassigned	2,700,885	53.44%	2,353,507	46.56%
Total:	**2,898,000**	**53.85%**	**2,483,543**	**46.15%**

Candidates: Troxler (Rep), Wadsworth (Dem)
Data Source: North Carolina State Board of Elections, 'statewide_precinct_sort' file, administrative precincts excluded.
District plan definition file: 'SBR22-5.csv', modified 2/16/2022 6:42 PM
[EL20-COA-20G] - Generated 2/16/2022

2020 Election Contest Report - NC Commissioner of Labor

District Plan: SBR22-5

District	Rep	% Rep	Dem	% Dem
31	58,932	50.55%	57,640	49.45%
32	42,525	43.36%	55,558	56.64%
36	84,567	76.40%	26,118	23.60%
Unassigned	2,537,082	50.41%	2,495,729	49.59%
Total:	**2,723,106**	**50.82%**	**2,635,045**	**49.18%**

Candidates: Dobson (Rep), Holmes (Dem)
Data Source: North Carolina State Board of Elections, 'statewide_precinct_sort' file, administrative precincts excluded.
District plan definition file: 'SBR22-5.csv', modified 2/16/2022 6:42 PM
[EL20-COL-20G] - Generated 2/16/2022

2020 Election Contest Report - NC Secretary of State

District Plan: SBR22-5

District	Dem	% Dem	Rep	% Rep
31	60,437	51.61%	56,659	48.39%
32	56,961	58.00%	41,254	42.00%
36	28,844	25.98%	82,175	74.02%
Unassigned	2,606,521	51.58%	2,447,227	48.42%
Total:	**2,752,763**	**51.17%**	**2,627,315**	**48.83%**

Candidates: Marshall (Dem), Sykes (Rep)
Data Source: North Carolina State Board of Elections, 'statewide_precinct_sort' file, administrative precincts excluded.
District plan definition file: 'SBR22-5.csv', modified 2/16/2022 6:42 PM
[EL20-SOS-20G] - Generated 2/16/2022

2020 Election Contest Report - NC Treasurer13088-

District Plan: SBR22-5

District	Rep	% Rep	Dem	% Dem
31	61,814	52.80%	55,259	47.20%
32	44,588	45.41%	53,594	54.59%
36	84,065	76.05%	26,477	23.95%
Unassigned	2,618,736	52.19%	2,399,251	47.81%
Total:	**2,809,203**	**52.57%**	**2,534,581**	**47.43%**

Candidates: Folwell (Rep), Chatterji (Dem)
Data Source: North Carolina State Board of Elections, 'statewide_precinct_sort' file, administrative precincts excluded.
District plan definition file: 'SBR22-5.csv', modified 2/16/2022 6:42 PM
[EL20-TRS-20G] - Generated 2/16/2022

2016 Election Contest Report - US President-13089-

District Plan: SBR22-5

District	Rep	% Rep	Dem	% Dem	Lib	% Lib	W-I	% W-I
31	52,398	49.85%	47,491	45.18%	3,466	3.30%	1,754	1.67%
32	37,496	41.26%	50,126	55.16%	2,307	2.54%	939	1.03%
36	78,292	75.18%	22,536	21.64%	2,387	2.29%	929	0.89%
Unassigned	2,191,563	49.48%	2,060,163	46.51%	121,769	2.75%	55,775	1.26%
Total:	**2,359,749**	**49.90%**	**2,180,316**	**46.10%**	**129,929**	**2.75%**	**59,397**	**1.26%**

Candidates: Trump (Rep), Clinton (Dem), Johnson (Lib)
Data Source: North Carolina State Board of Elections, 'statewide_precinct_sort' file, administrative precincts excluded.
District plan definition file: 'SBR22-5.csv', modified 2/16/2022 6:42 PM
[EL20-PRS-16G] - Generated 2/16/2022

2016 Election Contest Report - NC Lieutenant Governor

District Plan: SBR22-5

District	Rep	% Rep	Dem	% Dem	Lib	% Lib
31	55,674	54.21%	44,107	42.94%	2,925	2.85%
32	38,060	42.94%	48,175	54.36%	2,392	2.70%
36	75,462	74.54%	23,309	23.02%	2,464	2.43%
Unassigned	2,221,423	51.48%	1,969,384	45.64%	124,579	2.89%
Total:	**2,390,619**	**51.88%**	**2,084,975**	**45.25%**	**132,360**	**2.87%**

Candidates: Forest (Rep), Coleman (Dem), Cole (Lib)
Data Source: North Carolina State Board of Elections, 'statewide_precinct_sort' file, administrative precincts excluded.
District plan definition file: 'SBR22-5.csv', modified 2/16/2022 6:42 PM
[EL20-LG-16G] - Generated 2/16/2022

Election Contest Report - 2016/2020 Composite 2091-

District Plan: SBR22-5

District	Dem	% Dem	Rep	% Rep
31	56,405	48.72%	57,929	50.04%
32	54,606	56.02%	41,746	42.83%
36	26,139	23.71%	82,991	75.28%
Unassigned	2,430,169	48.94%	2,478,325	49.91%
Total:	**2,567,319**	**48.54%**	**2,660,991**	**50.31%**

Values represent average vote count from 12 contests: 2016 President and Lieutenant Governor; 2020 President, US Senate, Governor, Lieutenant Governor, Attorney General, Auditor, Commissioner of Agriculture, Commissioner of Labor, Secretary of State, and Treasurer.

Data Source: North Carolina State Board of Elections, 'statewide_precinct_sort' files, administrative precincts excluded.

District plan definition file: 'SBR22-5.csv', modified 2/16/2022 6:42 PM

[EL20-CMP-1620G] - Generated 2/16/2022

County - District Report

District Plan: SBR22-5

County	District	Total County Population	Total District Population	County Pop in District	Percent of County Pop in District	Percent of District Pop in County
Alexander	36	36,444	218,292	36,444	100.00 %	16.70 %
Forsyth	31	382,590	210,315	173,101	45.24 %	82.31 %
	32	382,590	209,489	209,489	54.76 %	100.00 %
Stokes	36	44,520	218,292	44,520	100.00 %	20.39 %
Surry	36	71,359	218,292	71,359	100.00 %	32.69 %
Wilkes	36	65,969	218,292	65,969	100.00 %	30.22 %
Yadkin	31	37,214	210,315	37,214	100.00 %	17.69 %
			Assigned Geography Total:	**638,096**		

Report display: all assigned counties

Total Counties Statewide: 100

Fully Assigned Counties: 6

Partially Assigned Counties: 0

Fully Unassigned Counties: 94

Total Districts Assigned: 3

Split Counties: 1

District - County Report

District Plan: SBR22-5

District	County	Total District Population	Total County Population	District Pop in County	Percent of District Pop in County	Percent of County Pop in District
31	Forsyth	210,315	382,590	173,101	82.31 %	45.24 %
	Yadkin	210,315	37,214	37,214	17.69 %	100.00 %
32	Forsyth	209,489	382,590	209,489	100.00 %	54.76 %
36	Alexander	218,292	36,444	36,444	16.70 %	100.00 %
	Stokes	218,292	44,520	44,520	20.39 %	100.00 %
	Surry	218,292	71,359	71,359	32.69 %	100.00 %
	Wilkes	218,292	65,969	65,969	30.22 %	100.00 %
Unassigned	Alamance	9,801,292	171,415	171,415	1.75 %	100.00 %
	Alleghany	9,801,292	10,888	10,888	0.11 %	100.00 %
	Anson	9,801,292	22,055	22,055	0.23 %	100.00 %
	Ashe	9,801,292	26,577	26,577	0.27 %	100.00 %
	Avery	9,801,292	17,806	17,806	0.18 %	100.00 %
	Beaufort	9,801,292	44,652	44,652	0.46 %	100.00 %
	Bertie	9,801,292	17,934	17,934	0.18 %	100.00 %
	Bladen	9,801,292	29,606	29,606	0.30 %	100.00 %
	Brunswick	9,801,292	136,693	136,693	1.39 %	100.00 %
	Buncombe	9,801,292	269,452	269,452	2.75 %	100.00 %
	Burke	9,801,292	87,570	87,570	0.89 %	100.00 %
	Cabarrus	9,801,292	225,804	225,804	2.30 %	100.00 %
	Caldwell	9,801,292	80,652	80,652	0.82 %	100.00 %
	Camden	9,801,292	10,355	10,355	0.11 %	100.00 %
	Carteret	9,801,292	67,686	67,686	0.69 %	100.00 %
	Caswell	9,801,292	22,736	22,736	0.23 %	100.00 %
	Catawba	9,801,292	160,610	160,610	1.64 %	100.00 %
	Chatham	9,801,292	76,285	76,285	0.78 %	100.00 %
	Cherokee	9,801,292	28,774	28,774	0.29 %	100.00 %
	Chowan	9,801,292	13,708	13,708	0.14 %	100.00 %
	Clay	9,801,292	11,089	11,089	0.11 %	100.00 %
	Cleveland	9,801,292	99,519	99,519	1.02 %	100.00 %
	Columbus	9,801,292	50,623	50,623	0.52 %	100.00 %
	Craven	9,801,292	100,720	100,720	1.03 %	100.00 %
	Cumberland	9,801,292	334,728	334,728	3.42 %	100.00 %
	Currituck	9,801,292	28,100	28,100	0.29 %	100.00 %
	Dare	9,801,292	36,915	36,915	0.38 %	100.00 %
	Davidson	9,801,292	168,930	168,930	1.72 %	100.00 %
	Davie	9,801,292	42,712	42,712	0.44 %	100.00 %
	Duplin	9,801,292	48,715	48,715	0.50 %	100.00 %
	Durham	9,801,292	324,833	324,833	3.31 %	100.00 %
	Edgecombe	9,801,292	48,900	48,900	0.50 %	100.00 %
	Franklin	9,801,292	68,573	68,573	0.70 %	100.00 %
	Gaston	9,801,292	227,943	227,943	2.33 %	100.00 %
	Gates	9,801,292	10,478	10,478	0.11 %	100.00 %

District - County Report

District Plan: SBR22-5

District	County	Total District Population	Total County Population	District Pop in County	Percent of District Pop in County	Percent of County Pop in District
Unassigned	Graham	9,801,292	8,030	8,030	0.08 %	100.00 %
	Granville	9,801,292	60,992	60,992	0.62 %	100.00 %
	Greene	9,801,292	20,451	20,451	0.21 %	100.00 %
	Guilford	9,801,292	541,299	541,299	5.52 %	100.00 %
	Halifax	9,801,292	48,622	48,622	0.50 %	100.00 %
	Harnett	9,801,292	133,568	133,568	1.36 %	100.00 %
	Haywood	9,801,292	62,089	62,089	0.63 %	100.00 %
	Henderson	9,801,292	116,281	116,281	1.19 %	100.00 %
	Hertford	9,801,292	21,552	21,552	0.22 %	100.00 %
	Hoke	9,801,292	52,082	52,082	0.53 %	100.00 %
	Hyde	9,801,292	4,589	4,589	0.05 %	100.00 %
	Iredell	9,801,292	186,693	186,693	1.90 %	100.00 %
	Jackson	9,801,292	43,109	43,109	0.44 %	100.00 %
	Johnston	9,801,292	215,999	215,999	2.20 %	100.00 %
	Jones	9,801,292	9,172	9,172	0.09 %	100.00 %
	Lee	9,801,292	63,285	63,285	0.65 %	100.00 %
	Lenoir	9,801,292	55,122	55,122	0.56 %	100.00 %
	Lincoln	9,801,292	86,810	86,810	0.89 %	100.00 %
	Macon	9,801,292	37,014	37,014	0.38 %	100.00 %
	Madison	9,801,292	21,193	21,193	0.22 %	100.00 %
	Martin	9,801,292	22,031	22,031	0.22 %	100.00 %
	McDowell	9,801,292	44,578	44,578	0.45 %	100.00 %
	Mecklenburg	9,801,292	1,115,482	1,115,482	11.38 %	100.00 %
	Mitchell	9,801,292	14,903	14,903	0.15 %	100.00 %
	Montgomery	9,801,292	25,751	25,751	0.26 %	100.00 %
	Moore	9,801,292	99,727	99,727	1.02 %	100.00 %
	Nash	9,801,292	94,970	94,970	0.97 %	100.00 %
	New Hanover	9,801,292	225,702	225,702	2.30 %	100.00 %
	Northampton	9,801,292	17,471	17,471	0.18 %	100.00 %
	Onslow	9,801,292	204,576	204,576	2.09 %	100.00 %
	Orange	9,801,292	148,696	148,696	1.52 %	100.00 %
	Pamlico	9,801,292	12,276	12,276	0.13 %	100.00 %
	Pasquotank	9,801,292	40,568	40,568	0.41 %	100.00 %
	Pender	9,801,292	60,203	60,203	0.61 %	100.00 %
	Perquimans	9,801,292	13,005	13,005	0.13 %	100.00 %
	Person	9,801,292	39,097	39,097	0.40 %	100.00 %
	Pitt	9,801,292	170,243	170,243	1.74 %	100.00 %
	Polk	9,801,292	19,328	19,328	0.20 %	100.00 %
	Randolph	9,801,292	144,171	144,171	1.47 %	100.00 %
	Richmond	9,801,292	42,946	42,946	0.44 %	100.00 %
	Robeson	9,801,292	116,530	116,530	1.19 %	100.00 %
	Rockingham	9,801,292	91,096	91,096	0.93 %	100.00 %

District - County Report

District Plan: SBR22-5

District	County	Total District Population	Total County Population	District Pop in County	Percent of District Pop in County	Percent of County Pop in District
Unassigned	Rowan	9,801,292	146,875	146,875	1.50 %	100.00 %
	Rutherford	9,801,292	64,444	64,444	0.66 %	100.00 %
	Sampson	9,801,292	59,036	59,036	0.60 %	100.00 %
	Scotland	9,801,292	34,174	34,174	0.35 %	100.00 %
	Stanly	9,801,292	62,504	62,504	0.64 %	100.00 %
	Swain	9,801,292	14,117	14,117	0.14 %	100.00 %
	Transylvania	9,801,292	32,986	32,986	0.34 %	100.00 %
	Tyrrell	9,801,292	3,245	3,245	0.03 %	100.00 %
	Union	9,801,292	238,267	238,267	2.43 %	100.00 %
	Vance	9,801,292	42,578	42,578	0.43 %	100.00 %
	Wake	9,801,292	1,129,410	1,129,410	11.52 %	100.00 %
	Warren	9,801,292	18,642	18,642	0.19 %	100.00 %
	Washington	9,801,292	11,003	11,003	0.11 %	100.00 %
	Watauga	9,801,292	54,086	54,086	0.55 %	100.00 %
	Wayne	9,801,292	117,333	117,333	1.20 %	100.00 %
	Wilson	9,801,292	78,784	78,784	0.80 %	100.00 %
	Yancey	9,801,292	18,470	18,470	0.19 %	100.00 %
			Total:	**10,439,388**		

Total Districts Assigned: 3

Total Counties Statewide: 100

Fully Assigned Counties: 6

Partially Assigned Counties: 0

Fully Unassigned Counties: 94

Split Counties: 1

Municipality - District Report

District Plan: SBR22-5

Municipality	District	Total Muni Population	Total District Population	Muni Pop in District	Percent of Muni Pop in District	Percent of District Pop in Muni
Bethania	31	344	210,315	0	0.00 %	0.00 %
	32	344	209,489	344	100.00 %	0.16 %
Boonville	31	1,185	210,315	1,185	100.00 %	0.56 %
Clemmons	31	21,163	210,315	21,163	100.00 %	10.06 %
Danbury	36	189	218,292	189	100.00 %	0.09 %
Dobson	36	1,462	218,292	1,462	100.00 %	0.67 %
East Bend	31	634	210,315	634	100.00 %	0.30 %
Elkin	36	4,122	218,292	4,122	100.00 %	1.89 %
High Point	32	114,059	209,489	84	0.07 %	0.04 %
	Unassigned	*114,059*	*9,801,292*	*113,975*	*99.93 %*	*1.16 %*
Jonesville	31	2,308	210,315	2,308	100.00 %	1.10 %
Kernersville	32	26,449	209,489	25,947	98.10 %	12.39 %
	Unassigned	*26,449*	*9,801,292*	*502*	*1.90 %*	*0.01 %*
King	32	7,197	209,489	591	8.21 %	0.28 %
	36	7,197	218,292	6,606	91.79 %	3.03 %
Lewisville	31	13,381	210,315	13,381	100.00 %	6.36 %
Mount Airy	36	10,676	218,292	10,676	100.00 %	4.89 %
North Wilkesboro	36	4,382	218,292	4,382	100.00 %	2.01 %
Pilot Mountain	36	1,440	218,292	1,440	100.00 %	0.66 %
Ronda	36	438	218,292	438	100.00 %	0.20 %
Rural Hall	32	3,351	209,489	3,351	100.00 %	1.60 %
Taylorsville	36	2,320	218,292	2,320	100.00 %	1.06 %
Tobaccoville	32	2,578	209,489	2,578	100.00 %	1.23 %
	36	2,578	218,292	0	0.00 %	0.00 %
Walkertown	32	5,692	209,489	5,692	100.00 %	2.72 %
Walnut Cove	36	1,586	218,292	1,586	100.00 %	0.73 %
Wilkesboro	36	3,687	218,292	3,687	100.00 %	1.69 %
Winston-Salem	31	249,545	210,315	121,286	48.60 %	57.67 %
	32	249,545	209,489	128,259	51.40 %	61.22 %
Yadkinville	31	2,995	210,315	2,995	100.00 %	1.42 %
			Assigned Geography Total:	**366,706**		

Report display: all municipalities

Total Municipalities Statewide: 553

Fully Assigned Municipalities: 22

Partially Assigned Municipalities: 2

Fully Unassigned Municipalities: 529

Total Districts Assigned: 3

Split Municipalities: 6

Splits Involving Population: 4

Municipality by County - District Report

District Plan: SBR22-5

Municipality	District	Total Muni Population	Total District Population	Muni Pop in District	Percent of Muni Pop in District	Percent of District Pop in Muni
Bethania	31	344	210,315	0	0.00 %	0.00 %
	32	344	209,489	344	100.00 %	0.16 %
Boonville	31	1,185	210,315	1,185	100.00 %	0.56 %
Clemmons	31	21,163	210,315	21,163	100.00 %	10.06 %
Danbury	36	189	218,292	189	100.00 %	0.09 %
Dobson	36	1,462	218,292	1,462	100.00 %	0.67 %
East Bend	31	634	210,315	634	100.00 %	0.30 %
Elkin (Surry)	36	4,049	218,292	4,049	100.00 %	1.85 %
Elkin (Wilkes)	36	73	218,292	73	100.00 %	0.03 %
High Point (Forsyth)	32	84	209,489	84	100.00 %	0.04 %
Jonesville	31	2,308	210,315	2,308	100.00 %	1.10 %
Kernersville (Forsyth)	32	25,947	209,489	25,947	100.00 %	12.39 %
King (Forsyth)	32	591	209,489	591	100.00 %	0.28 %
King (Stokes)	36	6,606	218,292	6,606	100.00 %	3.03 %
Lewisville	31	13,381	210,315	13,381	100.00 %	6.36 %
Mount Airy	36	10,676	218,292	10,676	100.00 %	4.89 %
North Wilkesboro	36	4,382	218,292	4,382	100.00 %	2.01 %
Pilot Mountain	36	1,440	218,292	1,440	100.00 %	0.66 %
Ronda	36	438	218,292	438	100.00 %	0.20 %
Rural Hall	32	3,351	209,489	3,351	100.00 %	1.60 %
Taylorsville	36	2,320	218,292	2,320	100.00 %	1.06 %
Tobaccoville (Forsyth)	32	2,578	209,489	2,578	100.00 %	1.23 %
Tobaccoville (Stokes)	36	0	218,292	0	0.00 %	0.00 %
Walkertown	32	5,692	209,489	5,692	100.00 %	2.72 %
Walnut Cove	36	1,586	218,292	1,586	100.00 %	0.73 %
Wilkesboro	36	3,687	218,292	3,687	100.00 %	1.69 %
Winston-Salem	31	249,545	210,315	121,286	48.60 %	57.67 %
	32	249,545	209,489	128,259	51.40 %	61.22 %
Yadkinville	31	2,995	210,315	2,995	100.00 %	1.42 %
			Assigned Geography Total:	**366,706**		

Report display: all municipalities

Total Municipalities (by County) Statewide: 614

Fully Assigned Municipalities: 27

Partially Assigned Municipalities: 0

Fully Unassigned Municipalities: 587

Total Districts Assigned: 3

Split Municipalities: 2

Splits Involving Population: 1

District plan definition file: 'SBR22-5.csv', modified 2/16/2022 6:42 PM

Municipalities derive from the 2020 Census Redistricting Data (P.L. 94-171) Shapefiles. Population figures are based on the associated Summary File.

Note that for the purposes of this report, portions of municipalities in different counties are treated separately.

[G20-MbCD] - Generated 2/16/2022

District - Municipality by County Report

District Plan: SBR22-5

District	Municipality	Total District Population	Total Muni Population	District Pop in Muni	Percent of District Pop in Muni	Percent of Muni Pop in District
31	Bethania	210,315	344	0	0.00 %	0.00 %
	Boonville	210,315	1,185	1,185	0.56 %	100.00 %
	Clemmons	210,315	21,163	21,163	10.06 %	100.00 %
	East Bend	210,315	634	634	0.30 %	100.00 %
	Jonesville	210,315	2,308	2,308	1.10 %	100.00 %
	Lewisville	210,315	13,381	13,381	6.36 %	100.00 %
	Winston-Salem	210,315	249,545	121,286	57.67 %	48.60 %
	Yadkinville	210,315	2,995	2,995	1.42 %	100.00 %
32	Bethania	209,489	344	344	0.16 %	100.00 %
	High Point (Forsyth)	209,489	84	84	0.04 %	100.00 %
	Kernersville (Forsyth)	209,489	25,947	25,947	12.39 %	100.00 %
	King (Forsyth)	209,489	591	591	0.28 %	100.00 %
	Rural Hall	209,489	3,351	3,351	1.60 %	100.00 %
	Tobaccoville (Forsyth)	209,489	2,578	2,578	1.23 %	100.00 %
	Walkertown	209,489	5,692	5,692	2.72 %	100.00 %
	Winston-Salem	209,489	249,545	128,259	61.22 %	51.40 %
36	Danbury	218,292	189	189	0.09 %	100.00 %
	Dobson	218,292	1,462	1,462	0.67 %	100.00 %
	Elkin (Surry)	218,292	4,049	4,049	1.85 %	100.00 %
	Elkin (Wilkes)	218,292	73	73	0.03 %	100.00 %
	King (Stokes)	218,292	6,606	6,606	3.03 %	100.00 %
	Mount Airy	218,292	10,676	10,676	4.89 %	100.00 %
	North Wilkesboro	218,292	4,382	4,382	2.01 %	100.00 %
	Pilot Mountain	218,292	1,440	1,440	0.66 %	100.00 %
	Ronda	218,292	438	438	0.20 %	100.00 %
	Taylorsville	218,292	2,320	2,320	1.06 %	100.00 %
	Tobaccoville (Stokes)	218,292	0	0	0.00 %	0.00 %
	Walnut Cove	218,292	1,586	1,586	0.73 %	100.00 %
	Wilkesboro	218,292	3,687	3,687	1.69 %	100.00 %
			Total:	**366,706**		

Total Districts Assigned: 3

Total Municipalities (by County) Statewide: 614

Fully Assigned Municipalities: 27

Partially Assigned Municipalities: 0

Fully Unassigned Municipalities: 587

Split Municipalities: 2

Splits Involving Population: 1

Whole-Split VTD Counts by District Report

District Plan: SBR22-5

District	County	Whole VTDs	Split VTDs
31	Forsyth	46	0
	Yadkin	12	0
32	Forsyth	55	0
36	Alexander	10	0
	Stokes	18	0
	Surry	24	0
	Wilkes	27	0
	Total:	**192**	

Total Districts Assigned: 3

Total VTDs Statewide: 2666

Fully Assigned VTDs: 192

Partially Assigned VTDs: 0

Fully Unassigned VTDs: 2474

Split VTDs: 0

Splits Involving Population: 0

Whole-Split VTD Counts by County Report

District Plan: SBR22-5

County	Whole VTDs	Split VTDs
Alamance	37	0
Alexander	10	0
Alleghany	4	0
Anson	9	0
Ashe	17	0
Avery	19	0
Beaufort	21	0
Bertie	12	0
Bladen	17	0
Brunswick	25	0
Buncombe	79	0
Burke	33	0
Cabarrus	40	0
Caldwell	20	0
Camden	3	0
Carteret	28	0
Caswell	9	0
Catawba	40	0
Chatham	18	0
Cherokee	16	0
Chowan	6	0
Clay	9	0
Cleveland	21	0
Columbus	26	0
Craven	21	0
Cumberland	76	0
Currituck	11	0
Dare	16	0
Davidson	43	0
Davie	14	0
Duplin	19	0
Durham	57	0
Edgecombe	21	0
Forsyth	101	0
Franklin	18	0
Gaston	46	0
Gates	6	0
Graham	4	0
Granville	15	0
Greene	10	0
Guilford	165	0
Halifax	23	0
Harnett	13	0

Whole-Split VTD Counts by County Report

District Plan: SBR22-5

County	Whole VTDs	Split VTDs
Haywood	29	0
Henderson	34	0
Hertford	13	0
Hoke	15	0
Hyde	7	0
Iredell	29	0
Jackson	13	0
Johnston	36	0
Jones	7	0
Lee	10	0
Lenoir	22	0
Lincoln	23	0
Macon	15	0
Madison	12	0
Martin	13	0
McDowell	17	0
Mecklenburg	195	0
Mitchell	9	0
Montgomery	14	0
Moore	26	0
Nash	24	0
New Hanover	43	0
Northampton	13	0
Onslow	24	0
Orange	41	0
Pamlico	10	0
Pasquotank	9	0
Pender	20	0
Perquimans	7	0
Person	11	0
Pitt	40	0
Polk	7	0
Randolph	22	0
Richmond	16	0
Robeson	39	0
Rockingham	15	0
Rowan	41	0
Rutherford	17	0
Sampson	23	0
Scotland	7	0
Stanly	22	0
Stokes	18	0
Surry	24	0

Whole-Split VTD Counts by County Report

District Plan: SBR22-5

County	Whole VTDs	Split VTDs
Swain	5	0
Transylvania	15	0
Tyrrell	6	0
Union	52	0
Vance	12	0
Wake	204	0
Warren	14	0
Washington	6	0
Watauga	20	0
Wayne	28	0
Wilkes	27	0
Wilson	24	0
Yadkin	12	0
Yancey	11	0
Totals:	**2,666**	**0**

Total VTDs Statewide: 2666

Fully Assigned VTDs: 192

Partially Assigned VTDs: 0

Fully Unassigned VTDs: 2474

Total Districts Assigned: 3

Split VTDs: 0

Splits Involving Population: 0

Split VTD Detail Report

District Plan: SBR22-5

County	VTD	District	Total VTD Population	VTD Pop in District	Percent of VTD Pop in District
			Assigned Geography Total:		

Total VTDs Statewide: 2666

Fully Assigned VTDs: 192

Partially Assigned VTDs: 0

Fully Unassigned VTDs: 2474

Total Districts Assigned: 3

Split VTDs: 0

Splits Involving Population: 0

Incumbent-District Report

District Plan: SBR22-5

Residence Set: NC Senate - 2/12/2022

Last Name	First Name	Party	Current District	District in this Plan
Krawiec	Joyce	R	31	32
Lowe	Paul	D	32	32

District plan definition file: 'SBR22-5.csv', modified 2/16/2022 6:42 PM
Row shading indicates that the district in this plan is shared by more than one incumbent.
[G20-IncDist] - Generated 2/16/2022

District-Incumbent Report

District Plan: SBR22-5

Residence Set: NC Senate - 2/12/2022

District in this Plan	Last Name	First Name	Party	Current District
31				
32	Krawiec	Joyce	R	31
	Lowe	Paul	D	32
36				

TABLED

-13106-

NORTH CAROLINA GENERAL ASSEMBLY
AMENDMENT
Senate Bill 744

AMENDMENT NO. A8
(to be filled in by Principal Clerk)

S744-ATU-51 [v.1]

Amends Title [NO]
Second Edition

Date _____,2022

Senator Blue

moves to amend the bill on page 4, lines 22-35, by rewriting the lines to read:
"**District 31**: Forsyth County: VTD 051, VTD 052, VTD 053, VTD 054, VTD 055, VTD 071, VTD 072, VTD 073, VTD 074, VTD 075, VTD 122, VTD 123, VTD 131, VTD 132, VTD 133, VTD 601, VTD 602, VTD 603, VTD 604, VTD 605, VTD 606, VTD 607, VTD 701, VTD 702, VTD 703, VTD 704, VTD 705, VTD 706, VTD 707, VTD 708, VTD 709, VTD 801, VTD 802, VTD 803, VTD 804, VTD 805, VTD 806, VTD 807, VTD 808, VTD 809, VTD 902, VTD 904, VTD 906, VTD 907, VTD 908, VTD 909; Yadkin County.
District 32: Forsyth County: VTD 011, VTD 012, VTD 013, VTD 014, VTD 015, VTD 021, VTD 031, VTD 032, VTD 033, VTD 034, VTD 042, VTD 043, VTD 061, VTD 062, VTD 063, VTD 064, VTD 065, VTD 066, VTD 067, VTD 068, VTD 081, VTD 082, VTD 083, VTD 091, VTD 092, VTD 101, VTD 111, VTD 112, VTD 201, VTD 203, VTD 204, VTD 205, VTD 206, VTD 207, VTD 301, VTD 302, VTD 303, VTD 304, VTD 305, VTD 306, VTD 401, VTD 402, VTD 403, VTD 404, VTD 405, VTD 501, VTD 502, VTD 503, VTD 504, VTD 505, VTD 506, VTD 507, VTD 901, VTD 903, VTD 905.";

and on page 4, line 49, by rewriting the line to read:
"**District 36**: Alexander County, Stokes County, Surry County, Wilkes County.".

SIGNED _____
Amendment Sponsor

SIGNED _____
Committee Chair if Senate Committee Amendment

ADOPTED _____ FAILED _____ TABLED _____

SBR22-8

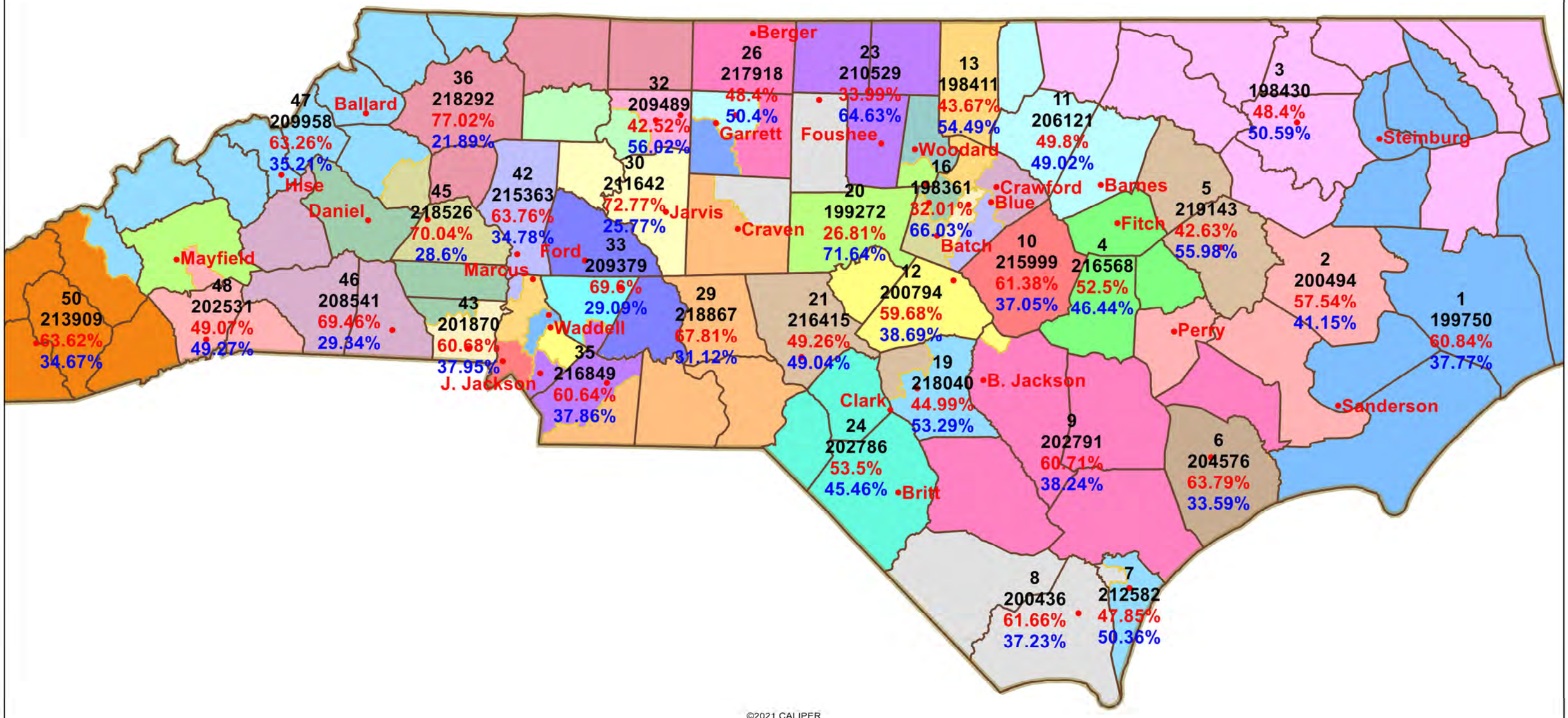

©2021 CALIPER

Description:

User:
Plan Name: **SBR22-8**
Plan Type: **Senate**

Measures of Compactness Report

Wednesday, February 16, 2022 7:56 PM

	Reock	Polsby-Popper
Sum	N/A	N/A
Min	0.19	0.13
Max	0.62	0.61
Mean	0.42	0.36
Std. Dev.	0.10	0.11

District	Reock	Polsby-Popper
1	0.40	0.18
2	0.41	0.18
3	0.30	0.17
4	0.57	0.41
5	0.40	0.34
6	0.62	0.59
7	0.21	0.22
8	0.45	0.44
9	0.44	0.23
10	0.62	0.61
11	0.46	0.38

Measures of Compactness Report

	Reock	Polsby-Popper
Sum	N/A	N/A
Min	0.19	0.13
Max	0.62	0.61
Mean	0.42	0.36
Std. Dev.	0.10	0.11

District	Reock	Polsby-Popper
12	0.39	0.40
13	0.34	0.38
14	0.32	0.29
15	0.29	0.25
16	0.60	0.46
17	0.39	0.36
18	0.58	0.42
19	0.53	0.29
20	0.39	0.36
21	0.31	0.23
22	0.47	0.47
23	0.50	0.53
24	0.52	0.45
25	0.38	0.34

Measures of Compactness Report

	Reock	Polsby-Popper
Sum	N/A	N/A
Min	0.19	0.13
Max	0.62	0.61
Mean	0.42	0.36
Std. Dev.	0.10	0.11

District	Reock	Polsby-Popper
26	0.41	0.42
27	0.49	0.44
28	0.54	0.50
29	0.34	0.21
30	0.40	0.46
31	0.43	0.43
32	0.42	0.43
33	0.32	0.29
34	0.47	0.48
35	0.36	0.24
36	0.31	0.29
37	0.47	0.40
38	0.39	0.32
39	0.56	0.35

Measures of Compactness Report

	Reock	Polsby-Popper
Sum	N/A	N/A
Min	0.19	0.13
Max	0.62	0.61
Mean	0.42	0.36
Std. Dev.	0.10	0.11

District	Reock	Polsby-Popper
40	0.57	0.51
41	0.40	0.29
42	0.36	0.42
43	0.47	0.36
44	0.26	0.22
45	0.42	0.32
46	0.43	0.36
47	0.19	0.13
48	0.40	0.26
49	0.43	0.22
50	0.43	0.44

Measures of Compactness Report

Measures of Compactness Summary

Reock	The measure is always between 0 and 1, with 1 being the most compact.
Polsby-Popper	The measure is always between 0 and 1, with 1 being the most compact.

Population Deviation Report

District Plan: SBR22-8 Second Attempt

District	Seats	Ideal Pop	Actual Pop	Deviation	Deviation %
1	1	208,788	199,750	-9,038	-4.33%
2	1	208,788	200,494	-8,294	-3.97%
3	1	208,788	198,430	-10,358	-4.96%
4	1	208,788	216,568	7,780	3.73%
5	1	208,788	219,143	10,355	4.96%
6	1	208,788	204,576	-4,212	-2.02%
7	1	208,788	212,582	3,794	1.82%
8	1	208,788	200,436	-8,352	-4.00%
9	1	208,788	202,791	-5,997	-2.87%
10	1	208,788	215,999	7,211	3.45%
11	1	208,788	206,121	-2,667	-1.28%
12	1	208,788	200,794	-7,994	-3.83%
13	1	208,788	198,411	-10,377	-4.97%
14	1	208,788	198,368	-10,420	-4.99%
15	1	208,788	198,393	-10,395	-4.98%
16	1	208,788	198,361	-10,427	-4.99%
17	1	208,788	198,379	-10,409	-4.99%
18	1	208,788	198,490	-10,298	-4.93%
19	1	208,788	218,040	9,252	4.43%
20	1	208,788	199,272	-9,516	-4.56%
21	1	208,788	216,415	7,627	3.65%
22	1	208,788	201,846	-6,942	-3.32%
23	1	208,788	210,529	1,741	0.83%
24	1	208,788	202,786	-6,002	-2.87%
25	1	208,788	217,130	8,342	4.00%
26	1	208,788	217,918	9,130	4.37%
27	1	208,788	212,689	3,901	1.87%
28	1	208,788	201,788	-7,000	-3.35%
29	1	208,788	218,867	10,079	4.83%
30	1	208,788	211,642	2,854	1.37%
31	1	208,788	210,315	1,527	0.73%
32	1	208,788	209,489	701	0.34%
33	1	208,788	209,379	591	0.28%
34	1	208,788	217,563	8,775	4.20%
35	1	208,788	216,849	8,061	3.86%
36	1	208,788	218,292	9,504	4.55%
37	1	208,788	217,151	8,363	4.01%
38	1	208,788	216,830	8,042	3.85%
39	1	208,788	218,750	9,962	4.77%
40	1	208,788	216,475	7,687	3.68%
41	1	208,788	217,606	8,818	4.22%
42	1	208,788	215,363	6,575	3.15%
43	1	208,788	201,870	-6,918	-3.31%

Population Deviation Report

District Plan: SBR22-8 Second Attempt

District	Seats	Ideal Pop	Actual Pop	Deviation	Deviation %
44	1	208,788	200,453	-8,335	-3.99%
45	1	208,788	218,526	9,738	4.66%
46	1	208,788	208,541	-247	-0.12%
47	1	208,788	209,958	1,170	0.56%
48	1	208,788	202,531	-6,257	-3.00%
49	1	208,788	202,530	-6,258	-3.00%
50	1	208,788	213,909	5,121	2.45%
Totals:	**50**		**10,439,388**		

Deviation range: -4.99% to 4.96%

2020 Election Contest Report - US President-13115-

District Plan: SBR22-8 Second Attempt

District	Rep	% Rep	Dem	% Dem	Lib	% Lib	Grn	% Grn	Cnst	% Cnst	W-I	% W-I
1	72,121	60.84%	44,775	37.77%	927	0.78%	202	0.17%	290	0.24%	220	0.19%
2	62,059	57.54%	44,386	41.15%	889	0.82%	151	0.14%	204	0.19%	164	0.15%
3	51,640	48.40%	53,970	50.59%	602	0.56%	149	0.14%	200	0.19%	125	0.12%
4	55,164	52.50%	48,801	46.44%	649	0.62%	156	0.15%	175	0.17%	139	0.13%
5	47,950	42.63%	62,968	55.98%	885	0.79%	242	0.22%	214	0.19%	232	0.21%
6	46,078	63.79%	24,266	33.59%	1,506	2.08%	136	0.19%	103	0.14%	149	0.21%
7	59,510	47.85%	62,629	50.36%	1,413	1.14%	343	0.28%	177	0.14%	290	0.23%
8	76,424	61.66%	46,146	37.23%	837	0.68%	161	0.13%	172	0.14%	204	0.16%
9	64,302	60.71%	40,503	38.24%	643	0.61%	137	0.13%	193	0.18%	134	0.13%
10	68,353	61.38%	41,257	37.05%	1,164	1.05%	215	0.19%	150	0.13%	218	0.20%
11	55,119	49.80%	54,257	49.02%	714	0.65%	174	0.16%	225	0.20%	194	0.18%
12	53,373	59.68%	34,605	38.69%	958	1.07%	195	0.22%	136	0.15%	165	0.18%
13	53,167	43.67%	66,340	54.49%	1,340	1.10%	258	0.21%	205	0.17%	432	0.35%
14	30,631	29.97%	69,735	68.24%	1,070	1.05%	284	0.28%	168	0.16%	307	0.30%
15	32,537	30.77%	71,049	67.18%	1,300	1.23%	316	0.30%	162	0.15%	390	0.37%
16	35,102	32.01%	72,405	66.03%	1,353	1.23%	273	0.25%	146	0.13%	377	0.34%
17	46,363	41.12%	64,051	56.81%	1,482	1.31%	280	0.25%	165	0.15%	402	0.36%
18	45,044	40.42%	64,317	57.71%	1,213	1.09%	256	0.23%	185	0.17%	435	0.39%
19	47,004	44.99%	55,676	53.29%	1,081	1.03%	273	0.26%	208	0.20%	239	0.23%
20	32,054	26.81%	85,671	71.64%	1,001	0.84%	315	0.26%	191	0.16%	346	0.29%
21	49,794	49.26%	49,572	49.04%	1,084	1.07%	235	0.23%	173	0.17%	219	0.22%
22	21,544	19.83%	85,480	78.69%	867	0.80%	294	0.27%	143	0.13%	306	0.28%
23	40,449	33.99%	76,917	64.63%	861	0.72%	278	0.23%	203	0.17%	310	0.26%
24	44,732	53.50%	38,010	45.46%	477	0.57%	154	0.18%	122	0.15%	123	0.15%
25	64,747	58.98%	43,544	39.66%	842	0.77%	261	0.24%	207	0.19%	183	0.17%
26	55,239	48.40%	57,521	50.40%	727	0.64%	257	0.23%	168	0.15%	207	0.18%
27	40,442	38.29%	63,511	60.14%	860	0.81%	295	0.28%	215	0.20%	285	0.27%
28	42,915	38.07%	68,047	60.37%	957	0.85%	227	0.20%	251	0.22%	328	0.29%
29	74,636	67.81%	34,255	31.12%	683	0.62%	168	0.15%	180	0.16%	138	0.13%
30	82,856	72.77%	29,340	25.77%	916	0.80%	240	0.21%	297	0.26%	212	0.19%
31	58,129	48.25%	60,314	50.07%	1,123	0.93%	278	0.23%	247	0.21%	373	0.31%
32	42,868	42.52%	56,482	56.02%	793	0.79%	249	0.25%	171	0.17%	253	0.25%
33	74,755	69.60%	31,243	29.09%	802	0.75%	186	0.17%	201	0.19%	214	0.20%
34	59,845	53.19%	50,882	45.22%	1,064	0.95%	244	0.22%	156	0.14%	328	0.29%
35	72,904	60.64%	45,514	37.86%	1,053	0.88%	226	0.19%	193	0.16%	336	0.28%
36	87,607	77.02%	24,903	21.89%	732	0.64%	127	0.11%	208	0.18%	173	0.15%
37	51,643	41.24%	71,405	57.02%	1,230	0.98%	281	0.22%	206	0.16%	454	0.36%
38	21,311	20.15%	82,461	77.98%	1,062	1.00%	309	0.29%	174	0.16%	430	0.41%
39	33,561	31.49%	71,007	66.63%	1,140	1.07%	334	0.31%	180	0.17%	349	0.33%
40	26,140	27.31%	67,984	71.02%	789	0.82%	317	0.33%	192	0.20%	298	0.31%
41	36,638	31.68%	77,124	66.68%	1,054	0.91%	337	0.29%	163	0.14%	349	0.30%
42	76,932	63.76%	41,964	34.78%	1,058	0.88%	210	0.17%	204	0.17%	293	0.24%
43	61,735	60.68%	38,606	37.95%	824	0.81%	212	0.21%	150	0.15%	214	0.21%
44	78,658	72.36%	28,745	26.44%	729	0.67%	183	0.17%	226	0.21%	167	0.15%
45	80,315	70.04%	32,794	28.60%	870	0.76%	234	0.20%	235	0.20%	230	0.20%
46	75,572	69.46%	31,922	29.34%	731	0.67%	186	0.17%	200	0.18%	181	0.17%
47	77,230	63.26%	42,978	35.21%	1,016	0.83%	284	0.23%	285	0.23%	284	0.23%
48	60,251	49.07%	60,506	49.27%	1,145	0.93%	349	0.28%	262	0.21%	284	0.23%

Candidates: Trump (Rep), Biden (Dem), Jorgensen (Lib), Hawkins (Grn), Blankenship (Cst)
Data Source: North Carolina State Board of Elections, 'statewide_precinct_sort' file, administrative precincts excluded.
District plan definition file: 'SBR22-8 Second Attempt.csv', modified 2/16/2022 8:02 PM
[EL20-PRS-20G] - Generated 2/16/2022

2020 Election Contest Report - US President-13116-

District Plan: SBR22-8 Second Attempt

District	Rep	% Rep	Dem	% Dem	Lib	% Lib	Grn	% Grn	Cnst	% Cnst	W-I	% W-I
49	49,870	41.70%	67,717	56.62%	1,071	0.90%	391	0.33%	248	0.21%	308	0.26%
50	76,986	63.62%	41,950	34.67%	1,053	0.87%	324	0.27%	379	0.31%	323	0.27%
Total:	**2,754,299**	**49.91%**	**2,680,505**	**48.57%**	**48,640**	**0.88%**	**12,186**	**0.22%**	**9,908**	**0.18%**	**13,314**	**0.24%**

Candidates: Trump (Rep), Biden (Dem), Jorgensen (Lib), Hawkins (Grn), Blankenship (Cst)
Data Source: North Carolina State Board of Elections, 'statewide_precinct_sort' file, administrative precincts excluded.
District plan definition file: 'SBR22-8 Second Attempt.csv', modified 2/16/2022 8:02 PM
[EL20-PRS-20G] - Generated 2/16/2022

2020 Election Contest Report - US Senate -13117-

District Plan: SBR22-8 Second Attempt

District	Rep	% Rep	Dem	% Dem	Lib	% Lib	Cnst	% Cnst
1	69,185	59.09%	43,217	36.91%	3,265	2.79%	1,424	1.22%
2	58,888	55.16%	43,190	40.45%	3,069	2.87%	1,614	1.51%
3	48,947	46.40%	53,063	50.30%	2,284	2.17%	1,193	1.13%
4	52,407	50.34%	47,837	45.95%	2,493	2.39%	1,366	1.31%
5	46,289	41.45%	61,228	54.83%	3,001	2.69%	1,153	1.03%
6	42,868	60.21%	23,345	32.79%	3,627	5.09%	1,363	1.91%
7	57,855	47.06%	58,359	47.47%	5,178	4.21%	1,545	1.26%
8	72,022	58.78%	45,037	36.75%	3,732	3.05%	1,743	1.42%
9	60,400	57.71%	39,765	37.99%	2,909	2.78%	1,586	1.52%
10	64,822	58.82%	39,771	36.09%	3,953	3.59%	1,667	1.51%
11	52,249	47.55%	53,394	48.59%	2,818	2.56%	1,417	1.29%
12	50,403	56.82%	33,740	38.03%	3,162	3.56%	1,406	1.58%
13	54,038	44.69%	62,032	51.31%	3,915	3.24%	920	0.76%
14	29,785	29.35%	66,861	65.89%	3,753	3.70%	1,071	1.06%
15	34,572	32.93%	66,161	63.02%	3,551	3.38%	693	0.66%
16	36,842	33.85%	67,474	61.99%	3,799	3.49%	729	0.67%
17	47,944	42.87%	58,815	52.59%	4,203	3.76%	867	0.78%
18	44,893	40.58%	60,788	54.94%	3,916	3.54%	1,043	0.94%
19	44,762	43.27%	53,552	51.77%	3,559	3.44%	1,578	1.53%
20	32,872	27.64%	81,908	68.86%	3,259	2.74%	908	0.76%
21	48,044	47.98%	47,106	47.04%	3,580	3.58%	1,402	1.40%
22	22,275	20.64%	81,923	75.89%	2,943	2.73%	803	0.74%
23	39,697	33.61%	74,635	63.18%	2,839	2.40%	956	0.81%
24	40,915	50.01%	37,461	45.79%	2,186	2.67%	1,247	1.52%
25	61,616	56.56%	42,987	39.46%	3,014	2.77%	1,327	1.22%
26	51,630	45.65%	56,585	50.03%	3,428	3.03%	1,463	1.29%
27	39,058	37.33%	60,917	58.23%	3,441	3.29%	1,200	1.15%
28	43,190	38.59%	64,571	57.70%	3,194	2.85%	957	0.86%
29	70,166	64.46%	34,034	31.27%	2,887	2.65%	1,760	1.62%
30	78,074	68.87%	30,260	26.69%	3,277	2.89%	1,758	1.55%
31	56,981	47.70%	57,149	47.84%	3,838	3.21%	1,500	1.26%
32	41,046	41.10%	54,189	54.26%	3,248	3.25%	1,378	1.38%
33	70,337	66.13%	30,688	28.85%	3,215	3.02%	2,128	2.00%
34	58,005	52.05%	47,659	42.77%	4,125	3.70%	1,653	1.48%
35	72,415	60.78%	42,048	35.29%	3,494	2.93%	1,195	1.00%
36	80,986	71.91%	26,447	23.48%	3,211	2.85%	1,979	1.76%
37	55,296	44.48%	64,339	51.76%	3,809	3.06%	859	0.69%
38	23,546	22.43%	76,702	73.07%	3,747	3.57%	978	0.93%
39	34,921	33.03%	65,708	62.15%	4,016	3.80%	1,072	1.01%
40	25,554	26.91%	64,566	68.00%	3,630	3.82%	1,196	1.26%
41	37,180	32.40%	72,247	62.96%	4,039	3.52%	1,288	1.12%
42	74,507	62.35%	39,164	32.77%	4,010	3.36%	1,823	1.53%
43	58,794	58.45%	37,230	37.01%	3,173	3.15%	1,395	1.39%
44	74,211	68.93%	28,434	26.41%	3,166	2.94%	1,853	1.72%
45	76,172	66.94%	32,038	28.15%	3,523	3.10%	2,063	1.81%
46	71,512	66.44%	31,854	29.60%	2,581	2.40%	1,686	1.57%
47	72,878	60.33%	42,532	35.21%	3,561	2.95%	1,827	1.51%
48	59,171	48.57%	57,800	47.45%	3,555	2.92%	1,296	1.06%

Candidates: Tillis (Rep), Cunningham (Dem), Bray (Lib), Hayes (Cst)
Data Source: North Carolina State Board of Elections, 'statewide_precinct_sort' file, administrative precincts excluded.
District plan definition file: 'SBR22-8 Second Attempt.csv', modified 2/16/2022 8:02 PM
[EL20-SEN-20G] - Generated 2/16/2022

2020 Election Contest Report - US Senate -13118-

District Plan: SBR22-8 Second Attempt

District	Rep	% Rep	Dem	% Dem	Lib	% Lib	Cnst	% Cnst
49	48,255	40.75%	65,157	55.02%	3,748	3.16%	1,271	1.07%
50	72,894	60.86%	41,543	34.69%	3,474	2.90%	1,860	1.55%
Total:	**2,661,369**	**48.67%**	**2,567,510**	**46.95%**	**171,398**	**3.13%**	**68,459**	**1.25%**

Candidates: Tillis (Rep), Cunningham (Dem), Bray (Lib), Hayes (Cst)
Data Source: North Carolina State Board of Elections, 'statewide_precinct_sort' file, administrative precincts excluded.
District plan definition file: 'SBR22-8 Second Attempt.csv', modified 2/16/2022 8:02 PM
[EL20-SEN-20G] - Generated 2/16/2022

2020 Election Contest Report - NC Governor 13119-

District Plan: SBR22-8 Second Attempt

District	Dem	% Dem	Rep	% Rep	Lib	% Lib	Cnst	% Cnst
1	47,428	40.20%	68,962	58.45%	1,071	0.91%	525	0.44%
2	46,935	43.65%	59,230	55.09%	912	0.85%	444	0.41%
3	56,096	52.80%	48,959	46.08%	783	0.74%	402	0.38%
4	51,594	49.23%	52,039	49.66%	753	0.72%	412	0.39%
5	65,390	58.24%	45,468	40.50%	1,003	0.89%	417	0.37%
6	25,653	35.89%	43,838	61.33%	1,454	2.03%	536	0.75%
7	65,803	53.14%	55,773	45.04%	1,720	1.39%	537	0.43%
8	50,753	41.16%	70,879	57.48%	1,114	0.90%	563	0.46%
9	43,251	41.00%	61,011	57.84%	813	0.77%	414	0.39%
10	45,165	40.66%	64,310	57.90%	1,137	1.02%	462	0.42%
11	58,279	52.72%	51,070	46.20%	821	0.74%	376	0.34%
12	37,919	42.57%	49,671	55.77%	1,074	1.21%	405	0.45%
13	70,083	57.73%	49,555	40.82%	1,364	1.12%	391	0.32%
14	72,222	70.88%	27,929	27.41%	1,280	1.26%	456	0.45%
15	73,213	69.49%	30,395	28.85%	1,408	1.34%	345	0.33%
16	75,557	69.16%	31,882	29.18%	1,421	1.30%	389	0.36%
17	67,666	60.23%	42,819	38.11%	1,472	1.31%	391	0.35%
18	67,396	60.67%	42,015	37.82%	1,264	1.14%	413	0.37%
19	58,614	56.33%	43,452	41.76%	1,402	1.35%	582	0.56%
20	87,896	73.56%	30,057	25.15%	1,156	0.97%	379	0.32%
21	52,637	52.31%	46,059	45.77%	1,375	1.37%	557	0.55%
22	87,027	80.31%	19,822	18.29%	1,160	1.07%	350	0.32%
23	79,628	67.09%	37,740	31.80%	997	0.84%	326	0.27%
24	42,549	51.40%	39,184	47.34%	717	0.87%	323	0.39%
25	47,794	43.65%	60,380	55.15%	924	0.84%	387	0.35%
26	61,220	53.92%	50,763	44.71%	1,131	1.00%	433	0.38%
27	66,421	63.39%	36,445	34.78%	1,369	1.31%	553	0.53%
28	70,715	63.11%	39,654	35.39%	1,220	1.09%	468	0.42%
29	38,747	35.36%	69,514	63.44%	884	0.81%	438	0.40%
30	34,490	30.33%	77,852	68.46%	997	0.88%	381	0.34%
31	64,521	53.75%	53,730	44.76%	1,322	1.10%	462	0.38%
32	58,920	58.76%	39,654	39.55%	1,182	1.18%	509	0.51%
33	34,886	32.58%	70,698	66.02%	1,014	0.95%	484	0.45%
34	53,271	47.71%	56,445	50.55%	1,446	1.30%	490	0.44%
35	47,870	39.99%	70,086	58.55%	1,267	1.06%	488	0.41%
36	30,938	27.25%	81,387	71.70%	843	0.74%	346	0.30%
37	72,755	58.32%	50,105	40.16%	1,412	1.13%	479	0.38%
38	82,313	78.21%	20,844	19.81%	1,648	1.57%	438	0.42%
39	71,919	67.84%	31,966	30.15%	1,631	1.54%	499	0.47%
40	69,186	72.62%	23,890	25.08%	1,584	1.66%	613	0.64%
41	78,299	68.02%	34,643	30.09%	1,646	1.43%	530	0.46%
42	44,583	37.10%	73,630	61.27%	1,452	1.21%	509	0.42%
43	41,252	40.75%	58,420	57.71%	1,116	1.10%	448	0.44%
44	32,580	30.06%	74,347	68.60%	910	0.84%	543	0.50%
45	36,592	31.99%	76,192	66.60%	1,100	0.96%	513	0.45%
46	35,869	33.11%	71,229	65.75%	851	0.79%	387	0.36%
47	47,321	38.89%	72,536	59.62%	1,283	1.05%	534	0.44%
48	63,386	51.85%	56,913	46.55%	1,430	1.17%	524	0.43%

Candidates: Cooper (Dem), Forest (Rep), DiFiore (Lib), Pisano (Cst)
Data Source: North Carolina State Board of Elections, 'statewide_precinct_sort' file, administrative precincts excluded.
District plan definition file: 'SBR22-8 Second Attempt.csv', modified 2/16/2022 8:02 PM
[EL20-GOV-20G] - Generated 2/16/2022

2020 Election Contest Report - NC Governor 13120-

District Plan: SBR22-8 Second Attempt

District	Dem	% Dem	Rep	% Rep	Lib	% Lib	Cnst	% Cnst
49	70,002	58.94%	46,528	39.18%	1,714	1.44%	520	0.44%
50	46,097	38.24%	72,492	60.14%	1,361	1.13%	585	0.49%
Total:	**2,830,701**	**51.50%**	**2,582,462**	**46.98%**	**60,408**	**1.10%**	**22,956**	**0.42%**

Candidates: Cooper (Dem), Forest (Rep), DiFiore (Lib), Pisano (Cst)
Data Source: North Carolina State Board of Elections, 'statewide_precinct_sort' file, administrative precincts excluded.
District plan definition file: 'SBR22-8 Second Attempt.csv', modified 2/16/2022 8:02 PM
[EL20-GOV-20G] - Generated 2/16/2022

2020 Election Contest Report - NC Lieutenant Governor

District Plan: SBR22-8 Second Attempt

District	Rep	% Rep	Dem	% Dem
1	72,090	62.26%	43,707	37.74%
2	62,486	59.03%	43,363	40.97%
3	51,400	49.04%	53,417	50.96%
4	55,143	53.23%	48,451	46.77%
5	49,133	44.28%	61,826	55.72%
6	45,953	65.77%	23,914	34.23%
7	61,048	50.34%	60,226	49.66%
8	75,761	62.68%	45,117	37.32%
9	63,903	61.55%	39,927	38.45%
10	68,446	62.83%	40,493	37.17%
11	55,294	50.58%	54,018	49.42%
12	53,275	60.61%	34,627	39.39%
13	55,772	46.62%	63,861	53.38%
14	31,425	31.16%	69,413	68.84%
15	35,496	34.20%	68,289	65.80%
16	37,695	35.08%	69,771	64.92%
17	49,589	44.90%	60,842	55.10%
18	46,767	42.63%	62,936	57.37%
19	47,139	45.87%	55,617	54.13%
20	34,226	29.06%	83,537	70.94%
21	50,087	50.66%	48,773	49.34%
22	23,129	21.59%	84,003	78.41%
23	41,856	35.82%	75,005	64.18%
24	42,250	52.27%	38,583	47.73%
25	65,488	60.29%	43,140	39.71%
26	55,419	49.24%	57,134	50.76%
27	41,690	40.20%	62,012	59.80%
28	45,415	40.95%	65,495	59.05%
29	74,024	68.51%	34,031	31.49%
30	83,771	74.17%	29,179	25.83%
31	60,382	51.11%	57,763	48.89%
32	43,666	44.15%	55,229	55.85%
33	74,354	70.54%	31,049	29.46%
34	60,974	55.24%	49,401	44.76%
35	73,998	63.11%	43,250	36.89%
36	86,786	77.55%	25,122	22.45%
37	56,524	46.03%	66,286	53.97%
38	24,111	23.18%	79,896	76.82%
39	36,147	34.57%	68,410	65.43%
40	26,810	28.46%	67,408	71.54%
41	38,532	33.89%	75,156	66.11%
42	77,601	65.83%	40,280	34.17%
43	61,238	61.91%	37,681	38.09%
44	78,109	73.31%	28,438	26.69%
45	80,600	71.21%	32,589	28.79%
46	74,803	70.09%	31,922	29.91%
47	76,961	64.48%	42,401	35.52%
48	61,975	51.27%	58,898	48.73%

Candidates: Robinson (Rep), Holley (Dem)
Data Source: North Carolina State Board of Elections, 'statewide_precinct_sort' file, administrative precincts excluded.
District plan definition file: 'SBR22-8 Second Attempt.csv', modified 2/16/2022 8:02 PM
[EL20-LG-20G] - Generated 2/16/2022

2020 Election Contest Report - NC Lieutenant Governor

District Plan: SBR22-8 Second Attempt

District	Rep	% Rep	Dem	% Dem
49	50,829	43.37%	66,365	56.63%
50	77,406	65.11%	41,475	34.89%
Total:	**2,796,976**	**51.64%**	**2,619,726**	**48.36%**

Candidates: Robinson (Rep), Holley (Dem)
Data Source: North Carolina State Board of Elections, 'statewide_precinct_sort' file, administrative precincts excluded.
District plan definition file: 'SBR22-8 Second Attempt.csv', modified 2/16/2022 8:02 PM
[EL20-LG-20G] - Generated 2/16/2022

2020 Election Contest Report - NC Attorney General

District Plan: SBR22-8 Second Attempt

District	Dem	% Dem	Rep	% Rep
1	45,204	39.15%	70,255	60.85%
2	45,171	42.91%	60,091	57.09%
3	54,890	52.67%	49,332	47.33%
4	50,591	48.93%	52,798	51.07%
5	64,215	58.04%	46,431	41.96%
6	24,606	35.19%	45,316	64.81%
7	62,789	51.85%	58,301	48.15%
8	47,248	39.18%	73,352	60.82%
9	41,833	40.54%	61,367	59.46%
10	42,994	39.68%	65,352	60.32%
11	57,087	52.28%	52,103	47.72%
12	36,455	41.61%	51,161	58.39%
13	66,365	55.48%	53,249	44.52%
14	70,750	70.24%	29,969	29.76%
15	70,627	68.00%	33,239	32.00%
16	71,591	66.59%	35,917	33.41%
17	62,837	56.99%	47,429	43.01%
18	64,752	59.17%	44,683	40.83%
19	57,131	55.72%	45,405	44.28%
20	84,916	72.15%	32,775	27.85%
21	49,974	50.64%	48,705	49.36%
22	84,902	79.32%	22,135	20.68%
23	77,323	66.30%	39,308	33.70%
24	39,896	49.65%	40,465	50.35%
25	45,356	41.91%	62,855	58.09%
26	59,102	52.67%	53,112	47.33%
27	63,676	61.54%	39,791	38.46%
28	67,212	60.78%	43,371	39.22%
29	36,503	33.92%	71,101	66.08%
30	31,535	27.95%	81,292	72.05%
31	58,563	49.43%	59,916	50.57%
32	56,121	56.58%	43,066	43.42%
33	33,768	32.10%	71,415	67.90%
34	51,600	46.87%	58,502	53.13%
35	44,994	38.33%	72,387	61.67%
36	28,019	25.09%	83,634	74.91%
37	68,119	55.52%	54,569	44.48%
38	80,269	77.35%	23,508	22.65%
39	69,219	66.34%	35,126	33.66%
40	68,106	72.34%	26,047	27.66%
41	75,838	66.82%	37,650	33.18%
42	42,067	35.76%	75,558	64.24%
43	39,853	39.98%	59,835	60.02%
44	31,240	29.32%	75,293	70.68%
45	35,384	31.29%	77,695	68.71%
46	33,774	31.73%	72,669	68.27%
47	44,950	37.73%	74,172	62.27%
48	60,102	49.83%	60,501	50.17%

Candidates: Stein (Dem), O'Neill (Rep)
Data Source: North Carolina State Board of Elections, 'statewide_precinct_sort' file, administrative precincts excluded.
District plan definition file: 'SBR22-8 Second Attempt.csv', modified 2/16/2022 8:02 PM
[EL20-AG-20G] - Generated 2/16/2022

2020 Election Contest Report - NC Attorney General

District Plan: SBR22-8 Second Attempt

District	Dem	% Dem	Rep	% Rep
49	67,818	58.04%	49,021	41.96%
50	43,440	36.65%	75,073	63.35%
Total:	**2,710,775**	**50.13%**	**2,696,297**	**49.87%**

Candidates: Stein (Dem), O'Neill (Rep)
Data Source: North Carolina State Board of Elections, 'statewide_precinct_sort' file, administrative precincts excluded.
District plan definition file: 'SBR22-8 Second Attempt.csv', modified 2/16/2022 8:02 PM
[EL20-AG-20G] - Generated 2/16/2022

2020 Election Contest Report - NC Auditor -13125-

District Plan: SBR22-8 Second Attempt

District	Dem	% Dem	Rep	% Rep
1	46,961	41.02%	67,524	58.98%
2	47,728	45.49%	57,201	54.51%
3	56,476	54.26%	47,601	45.74%
4	51,902	50.48%	50,924	49.52%
5	67,091	60.83%	43,207	39.17%
6	25,254	36.65%	43,653	63.35%
7	61,906	51.91%	57,360	48.09%
8	46,782	39.33%	72,160	60.67%
9	42,644	41.47%	60,189	58.53%
10	44,616	41.36%	63,253	58.64%
11	61,037	56.19%	47,583	43.81%
12	37,344	42.82%	49,862	57.18%
13	67,306	56.85%	51,094	43.15%
14	71,053	71.05%	28,948	28.95%
15	70,877	69.07%	31,742	30.93%
16	71,876	67.69%	34,315	32.31%
17	63,334	58.14%	45,602	41.86%
18	65,420	60.32%	43,033	39.68%
19	57,000	55.97%	44,842	44.03%
20	85,205	72.99%	31,526	27.01%
21	50,184	51.31%	47,613	48.69%
22	85,056	79.97%	21,307	20.03%
23	77,104	66.69%	38,505	33.31%
24	41,130	51.40%	38,892	48.60%
25	44,944	41.85%	62,445	58.15%
26	58,867	52.88%	52,465	47.12%
27	63,775	62.23%	38,711	37.77%
28	67,573	61.87%	41,640	38.13%
29	36,393	34.03%	70,566	65.97%
30	32,017	28.55%	80,121	71.45%
31	59,887	51.28%	56,908	48.72%
32	56,661	57.71%	41,527	42.29%
33	33,060	31.63%	71,460	68.37%
34	51,138	46.93%	57,828	53.07%
35	44,259	38.19%	71,647	61.81%
36	27,894	25.24%	82,641	74.76%
37	67,701	55.88%	53,458	44.12%
38	79,811	77.58%	23,065	22.42%
39	68,888	66.69%	34,402	33.31%
40	67,739	72.41%	25,811	27.59%
41	75,575	67.19%	36,904	32.81%
42	42,149	36.13%	74,505	63.87%
43	38,950	39.78%	58,964	60.22%
44	30,669	29.05%	74,915	70.95%
45	34,625	30.82%	77,734	69.18%
46	33,528	31.70%	72,232	68.30%
47	44,505	37.87%	73,000	62.13%
48	60,007	50.17%	59,599	49.83%

Candidates: Wood (Dem), Street (Rep)
Data Source: North Carolina State Board of Elections, 'statewide_precinct_sort' file, administrative precincts excluded.
District plan definition file: 'SBR22-8 Second Attempt.csv', modified 2/16/2022 8:02 PM
[EL20-AUD-20G] - Generated 2/16/2022

2020 Election Contest Report - NC Auditor -13126-

District Plan: SBR22-8 Second Attempt

District	Dem	% Dem	Rep	% Rep
49	67,608	58.35%	48,250	41.65%
50	43,864	37.29%	73,760	62.71%
Total:	**2,727,373**	**50.89%**	**2,632,494**	**49.11%**

Candidates: Wood (Dem), Street (Rep)
Data Source: North Carolina State Board of Elections, 'statewide_precinct_sort' file, administrative precincts excluded.
District plan definition file: 'SBR22-8 Second Attempt.csv', modified 2/16/2022 8:02 PM
[EL20-AUD-20G] - Generated 2/16/2022

2020 Election Contest Report - NC Commissioner of Agriculture

District Plan: SBR22-8 Second Attempt

District	Rep	% Rep	Dem	% Dem
1	73,050	63.52%	41,960	36.48%
2	63,179	60.03%	42,075	39.97%
3	52,156	49.98%	52,190	50.02%
4	57,059	55.25%	46,216	44.75%
5	50,236	45.60%	59,934	54.40%
6	45,521	65.96%	23,497	34.04%
7	61,506	51.34%	58,287	48.66%
8	75,978	63.77%	43,173	36.23%
9	64,617	62.60%	38,608	37.40%
10	72,402	66.48%	36,498	33.52%
11	58,055	53.22%	51,021	46.78%
12	55,647	63.46%	32,041	36.54%
13	62,551	52.59%	56,396	47.41%
14	35,727	35.60%	64,625	64.40%
15	42,773	41.47%	60,364	58.53%
16	43,386	40.67%	63,295	59.33%
17	54,181	49.53%	55,219	50.47%
18	51,453	47.21%	57,523	52.79%
19	48,235	47.17%	54,018	52.83%
20	38,187	32.67%	78,702	67.33%
21	51,831	52.75%	46,420	47.25%
22	26,352	24.81%	79,870	75.19%
23	45,658	39.33%	70,441	60.67%
24	42,201	52.73%	37,829	47.27%
25	68,184	63.03%	39,995	36.97%
26	58,901	52.46%	53,387	47.54%
27	44,144	42.82%	58,940	57.18%
28	50,378	45.69%	59,887	54.31%
29	75,104	69.81%	32,483	30.19%
30	86,203	76.51%	26,462	23.49%
31	63,625	54.22%	53,730	45.78%
32	45,203	45.91%	53,251	54.09%
33	75,914	72.39%	28,952	27.61%
34	61,934	56.67%	47,352	43.33%
35	74,154	63.88%	41,932	36.12%
36	88,287	79.29%	23,055	20.71%
37	58,146	47.94%	63,148	52.06%
38	25,276	24.51%	77,844	75.49%
39	37,191	35.93%	66,312	64.07%
40	27,295	29.13%	66,419	70.87%
41	38,982	34.61%	73,661	65.39%
42	78,079	66.75%	38,895	33.25%
43	61,382	62.16%	37,370	37.84%
44	78,268	73.85%	27,719	26.15%
45	81,487	72.36%	31,134	27.64%
46	75,532	71.09%	30,714	28.91%
47	78,615	66.29%	39,970	33.71%
48	63,567	52.97%	56,436	47.03%

Candidates: Troxler (Rep), Wadsworth (Dem)
Data Source: North Carolina State Board of Elections, 'statewide_precinct_sort' file, administrative precincts excluded.
District plan definition file: 'SBR22-8 Second Attempt.csv', modified 2/16/2022 8:02 PM
[EL20-COA-20G] - Generated 2/16/2022

2020 Election Contest Report - NC Commissioner of Agriculture

District Plan: SBR22-8 Second Attempt

District	Rep	% Rep	Dem	% Dem
49	52,114	44.77%	64,286	55.23%
50	78,094	66.12%	40,007	33.88%
Total:	**2,898,000**	**53.85%**	**2,483,543**	**46.15%**

Candidates: Troxler (Rep), Wadsworth (Dem)
Data Source: North Carolina State Board of Elections, 'statewide_precinct_sort' file, administrative precincts excluded.
District plan definition file: 'SBR22-8 Second Attempt.csv', modified 2/16/2022 8:02 PM
[EL20-COA-20G] - Generated 2/16/2022

2020 Election Contest Report - NC Commissioner of Labor

District Plan: SBR22-8 Second Attempt

District	Rep	% Rep	Dem	% Dem
1	69,575	60.88%	44,710	39.12%
2	60,100	57.24%	44,895	42.76%
3	49,668	47.74%	54,380	52.26%
4	53,828	52.32%	49,063	47.68%
5	46,960	42.62%	63,226	57.38%
6	43,833	63.78%	24,888	36.22%
7	58,670	49.07%	60,898	50.93%
8	73,306	61.54%	45,813	38.46%
9	61,563	59.83%	41,329	40.17%
10	66,758	61.91%	41,065	38.09%
11	53,888	49.65%	54,651	50.35%
12	52,012	59.71%	35,092	40.29%
13	54,828	46.50%	63,089	53.50%
14	30,474	30.56%	69,241	69.44%
15	34,834	34.10%	67,326	65.90%
16	36,610	34.62%	69,151	65.38%
17	48,005	44.27%	60,423	55.73%
18	45,556	42.15%	62,522	57.85%
19	45,932	44.97%	56,217	55.03%
20	33,409	28.61%	83,376	71.39%
21	48,976	50.07%	48,844	49.93%
22	22,579	21.25%	83,673	78.75%
23	40,514	35.06%	75,043	64.94%
24	39,912	49.85%	40,149	50.15%
25	63,839	59.40%	43,626	40.60%
26	53,719	48.24%	57,650	51.76%
27	40,062	39.11%	62,366	60.89%
28	44,006	40.32%	65,137	59.68%
29	72,004	67.32%	34,954	32.68%
30	82,384	73.45%	29,775	26.55%
31	58,932	50.55%	57,640	49.45%
32	42,525	43.36%	55,558	56.64%
33	73,101	69.93%	31,435	30.07%
34	59,191	54.46%	49,493	45.54%
35	72,629	62.71%	43,194	37.29%
36	84,567	76.40%	26,118	23.60%
37	55,316	45.76%	65,558	54.24%
38	23,660	22.99%	79,234	77.01%
39	35,371	34.24%	67,928	65.76%
40	26,053	27.83%	67,578	72.17%
41	37,478	33.33%	74,972	66.67%
42	75,975	65.14%	40,652	34.86%
43	60,010	61.01%	38,348	38.99%
44	76,632	72.47%	29,106	27.53%
45	79,287	70.52%	33,142	29.48%
46	74,077	69.84%	31,991	30.16%
47	75,288	63.77%	42,776	36.23%
48	60,733	50.79%	58,844	49.21%

Candidates: Dobson (Rep), Holmes (Dem)
Data Source: North Carolina State Board of Elections, 'statewide_precinct_sort' file, administrative precincts excluded.
District plan definition file: 'SBR22-8 Second Attempt.csv', modified 2/16/2022 8:02 PM
[EL20-COL-20G] - Generated 2/16/2022

2020 Election Contest Report - NC Commissioner of Labor

District Plan: SBR22-8 Second Attempt

District	Rep	% Rep	Dem	% Dem
49	49,414	42.67%	66,396	57.33%
50	75,063	63.84%	42,510	36.16%
Total:	**2,723,106**	**50.82%**	**2,635,045**	**49.18%**

Candidates: Dobson (Rep), Holmes (Dem)
Data Source: North Carolina State Board of Elections, 'statewide_precinct_sort' file, administrative precincts excluded.
District plan definition file: 'SBR22-8 Second Attempt.csv', modified 2/16/2022 8:02 PM
[EL20-COL-20G] - Generated 2/16/2022

2020 Election Contest Report - NC Secretary of State

District Plan: SBR22-8 Second Attempt

District	Dem	% Dem	Rep	% Rep
1	47,103	41.03%	67,711	58.97%
2	46,973	44.66%	58,205	55.34%
3	56,505	54.17%	47,797	45.83%
4	52,300	50.68%	50,895	49.32%
5	65,540	59.36%	44,864	40.64%
6	25,482	36.81%	43,743	63.19%
7	63,282	52.64%	56,924	47.36%
8	47,788	39.87%	72,077	60.13%
9	43,561	42.21%	59,650	57.79%
10	45,383	41.92%	62,870	58.08%
11	58,442	53.64%	50,507	46.36%
12	39,181	44.74%	48,394	55.26%
13	67,596	56.83%	51,357	43.17%
14	71,452	71.23%	28,856	28.77%
15	71,260	69.13%	31,822	30.87%
16	72,104	67.59%	34,572	32.41%
17	63,249	57.88%	46,024	42.12%
18	65,669	60.29%	43,245	39.71%
19	58,120	56.76%	44,275	43.24%
20	85,479	72.96%	31,684	27.04%
21	50,703	51.58%	47,593	48.42%
22	85,286	80.00%	21,322	20.00%
23	77,682	66.92%	38,398	33.08%
24	41,989	52.37%	38,185	47.63%
25	46,015	42.67%	61,833	57.33%
26	59,841	53.58%	51,846	46.42%
27	64,299	62.56%	38,487	37.44%
28	67,921	61.91%	41,793	38.09%
29	37,269	34.74%	70,004	65.26%
30	32,269	28.70%	80,156	71.30%
31	60,437	51.61%	56,659	48.39%
32	56,961	58.00%	41,254	42.00%
33	34,006	32.45%	70,783	67.55%
34	51,633	47.25%	57,649	52.75%
35	44,943	38.50%	71,785	61.50%
36	28,844	25.98%	82,175	74.02%
37	68,344	56.15%	53,378	43.85%
38	80,485	77.91%	22,819	22.09%
39	69,633	67.06%	34,207	32.94%
40	68,430	72.91%	25,431	27.09%
41	76,333	67.59%	36,603	32.41%
42	42,531	36.38%	74,382	63.62%
43	39,813	40.45%	58,618	59.55%
44	31,740	29.96%	74,203	70.04%
45	35,440	31.45%	77,237	68.55%
46	34,518	32.55%	71,541	67.45%
47	45,763	38.69%	72,506	61.31%
48	60,548	50.47%	59,414	49.53%

Candidates: Marshall (Dem), Sykes (Rep)
Data Source: North Carolina State Board of Elections, 'statewide_precinct_sort' file, administrative precincts excluded.
District plan definition file: 'SBR22-8 Second Attempt.csv', modified 2/16/2022 8:02 PM
[EL20-SOS-20G] - Generated 2/16/2022

2020 Election Contest Report - NC Secretary of State

District Plan: SBR22-8 Second Attempt

District	Dem	% Dem	Rep	% Rep
49	67,948	58.50%	48,193	41.50%
50	44,670	37.84%	73,389	62.16%
Total:	**2,752,763**	**51.17%**	**2,627,315**	**48.83%**

Candidates: Marshall (Dem), Sykes (Rep)
Data Source: North Carolina State Board of Elections, 'statewide_precinct_sort' file, administrative precincts excluded.
District plan definition file: 'SBR22-8 Second Attempt.csv', modified 2/16/2022 8:02 PM
[EL20-SOS-20G] - Generated 2/16/2022

2020 Election Contest Report - NC Treasurer13133-

District Plan: SBR22-8 Second Attempt

District	Rep	% Rep	Dem	% Dem
1	71,065	62.39%	42,839	37.61%
2	61,487	58.85%	42,989	41.15%
3	50,831	49.12%	52,662	50.88%
4	55,092	53.82%	47,266	46.18%
5	48,908	44.57%	60,833	55.43%
6	44,940	65.52%	23,646	34.48%
7	61,429	51.73%	57,309	48.27%
8	74,392	62.85%	43,971	37.15%
9	62,403	60.96%	39,964	39.04%
10	67,530	63.08%	39,529	36.92%
11	55,430	51.24%	52,750	48.76%
12	53,106	61.20%	33,672	38.80%
13	57,704	48.86%	60,387	51.14%
14	33,338	33.42%	66,425	66.58%
15	37,926	37.06%	64,419	62.94%
16	39,781	37.54%	66,202	62.46%
17	50,661	46.63%	57,984	53.37%
18	48,344	44.71%	59,789	55.29%
19	48,041	47.25%	53,629	52.75%
20	36,128	31.05%	80,220	68.95%
21	50,955	52.30%	46,466	47.70%
22	25,287	23.87%	80,656	76.13%
23	42,493	36.90%	72,649	63.10%
24	41,200	51.79%	38,357	48.21%
25	64,047	59.58%	43,447	40.42%
26	54,611	49.08%	56,667	50.92%
27	41,592	40.56%	60,940	59.44%
28	45,295	41.46%	63,945	58.54%
29	72,182	67.61%	34,585	32.39%
30	81,672	72.76%	30,582	27.24%
31	61,814	52.80%	55,259	47.20%
32	44,588	45.41%	53,594	54.59%
33	73,290	70.52%	30,635	29.48%
34	61,621	56.83%	46,805	43.17%
35	74,094	64.16%	41,389	35.84%
36	84,065	76.05%	26,477	23.95%
37	59,265	49.08%	61,481	50.92%
38	27,555	26.82%	75,173	73.18%
39	38,883	37.75%	64,106	62.25%
40	29,183	31.27%	64,141	68.73%
41	40,998	36.55%	71,159	63.45%
42	77,476	66.77%	38,561	33.23%
43	60,985	62.29%	36,913	37.71%
44	76,928	73.20%	28,172	26.80%
45	80,506	71.78%	31,646	28.22%
46	73,600	69.87%	31,738	30.13%
47	75,602	64.50%	41,604	35.50%
48	62,866	52.73%	56,357	47.27%

Candidates: Folwell (Rep), Chatterji (Dem)
Data Source: North Carolina State Board of Elections, 'statewide_precinct_sort' file, administrative precincts excluded.
District plan definition file: 'SBR22-8 Second Attempt.csv', modified 2/16/2022 8:02 PM
[EL20-TRS-20G] - Generated 2/16/2022

2020 Election Contest Report - NC Treasurer13134-

District Plan: SBR22-8 Second Attempt

District	Rep	% Rep	Dem	% Dem
49	51,726	44.85%	63,604	55.15%
50	76,288	65.05%	40,988	34.95%
Total:	**2,809,203**	**52.57%**	**2,534,581**	**47.43%**

Candidates: Folwell (Rep), Chatterji (Dem)
Data Source: North Carolina State Board of Elections, 'statewide_precinct_sort' file, administrative precincts excluded.
District plan definition file: 'SBR22-8 Second Attempt.csv', modified 2/16/2022 8:02 PM
[EL20-TRS-20G] - Generated 2/16/2022

2016 Election Contest Report - US President-13135-

District Plan: SBR22-8 Second Attempt

District	Rep	% Rep	Dem	% Dem	Lib	% Lib	W-I	% W-I
1	62,359	60.06%	37,940	36.54%	2,575	2.48%	949	0.91%
2	55,760	57.38%	38,588	39.71%	2,035	2.09%	798	0.82%
3	44,619	44.43%	53,644	53.41%	1,647	1.64%	521	0.52%
4	49,451	51.02%	45,041	46.47%	1,715	1.77%	721	0.74%
5	43,907	41.71%	57,952	55.05%	2,444	2.32%	967	0.92%
6	37,124	64.98%	17,512	30.65%	1,926	3.37%	573	1.00%
7	52,202	49.28%	48,418	45.71%	3,740	3.53%	1,562	1.47%
8	60,114	61.33%	34,881	35.59%	2,232	2.28%	794	0.81%
9	54,795	58.34%	37,005	39.40%	1,572	1.67%	557	0.59%
10	54,369	63.29%	28,362	33.02%	2,347	2.73%	828	0.96%
11	47,013	47.97%	48,332	49.32%	1,821	1.86%	832	0.85%
12	42,762	58.63%	27,511	37.72%	1,971	2.70%	692	0.95%
13	47,038	44.34%	53,555	50.48%	3,663	3.45%	1,835	1.73%
14	25,835	29.52%	58,076	66.36%	2,437	2.78%	1,165	1.33%
15	30,277	31.62%	59,930	62.58%	3,755	3.92%	1,797	1.88%
16	32,423	34.52%	56,074	59.70%	3,699	3.94%	1,728	1.84%
17	36,846	44.04%	41,667	49.80%	3,611	4.32%	1,544	1.85%
18	37,257	42.32%	46,345	52.65%	2,891	3.28%	1,534	1.74%
19	40,160	44.37%	47,210	52.16%	2,314	2.56%	831	0.92%
20	26,135	26.02%	69,875	69.56%	2,861	2.85%	1,588	1.58%
21	41,593	48.55%	40,722	47.53%	2,414	2.82%	950	1.11%
22	19,236	20.29%	71,836	75.76%	2,256	2.38%	1,491	1.57%
23	35,766	31.65%	72,543	64.19%	3,037	2.69%	1,672	1.48%
24	34,654	47.68%	35,862	49.34%	1,626	2.24%	536	0.74%
25	54,760	59.67%	33,921	36.96%	2,231	2.43%	858	0.93%
26	47,746	47.18%	50,451	49.86%	2,057	2.03%	938	0.93%
27	37,166	39.45%	53,243	56.52%	2,608	2.77%	1,185	1.26%
28	39,738	38.39%	59,295	57.28%	2,937	2.84%	1,553	1.50%
29	64,624	65.37%	31,463	31.82%	1,995	2.02%	781	0.79%
30	69,900	72.36%	23,384	24.21%	2,490	2.58%	824	0.85%
31	52,398	49.85%	47,491	45.18%	3,466	3.30%	1,754	1.67%
32	37,496	41.26%	50,126	55.16%	2,307	2.54%	939	1.03%
33	64,798	68.70%	26,507	28.10%	2,182	2.31%	837	0.89%
34	51,008	56.95%	34,719	38.76%	2,697	3.01%	1,139	1.27%
35	60,326	62.94%	31,266	32.62%	3,052	3.18%	1,205	1.26%
36	78,292	75.18%	22,536	21.64%	2,387	2.29%	929	0.89%
37	46,817	44.52%	52,542	49.96%	3,859	3.67%	1,944	1.85%
38	17,545	20.46%	63,921	74.53%	2,926	3.41%	1,378	1.61%
39	28,036	32.65%	53,423	62.22%	3,075	3.58%	1,323	1.54%
40	21,600	26.98%	55,240	69.01%	2,123	2.65%	1,084	1.35%
41	31,325	33.68%	57,472	61.79%	2,888	3.11%	1,320	1.42%
42	63,349	65.07%	30,236	31.06%	2,686	2.76%	1,091	1.12%
43	52,412	61.84%	29,195	34.45%	2,221	2.62%	926	1.09%
44	64,319	71.09%	23,097	25.53%	2,182	2.41%	876	0.97%
45	68,146	68.84%	27,058	27.33%	2,625	2.65%	1,167	1.18%
46	64,922	68.44%	27,145	28.62%	1,870	1.97%	924	0.97%
47	66,678	62.17%	35,505	33.11%	3,231	3.01%	1,833	1.71%
48	54,044	51.10%	46,655	44.11%	3,049	2.88%	2,014	1.90%

Candidates: Trump (Rep), Clinton (Dem), Johnson (Lib)
Data Source: North Carolina State Board of Elections, 'statewide_precinct_sort' file, administrative precincts excluded.
District plan definition file: 'SBR22-8 Second Attempt.csv', modified 2/16/2022 8:02 PM
[EL20-PRS-16G] - Generated 2/16/2022

2016 Election Contest Report - US President-13136-

District Plan: SBR22-8 Second Attempt

District	Rep	% Rep	Dem	% Dem	Lib	% Lib	W-I	% W-I
49	44,228	43.25%	52,345	51.19%	3,135	3.07%	2,553	2.50%
50	66,381	63.71%	33,199	31.86%	3,061	2.94%	1,557	1.49%
Total:	**2,359,749**	**49.90%**	**2,180,316**	**46.10%**	**129,929**	**2.75%**	**59,397**	**1.26%**

Candidates: Trump (Rep), Clinton (Dem), Johnson (Lib)
Data Source: North Carolina State Board of Elections, 'statewide_precinct_sort' file, administrative precincts excluded.
District plan definition file: 'SBR22-8 Second Attempt.csv', modified 2/16/2022 8:02 PM
[EL20-PRS-16G] - Generated 2/16/2022

2016 Election Contest Report - NC Lieutenant Governor

District Plan: SBR22-8 Second Attempt

District	Rep	% Rep	Dem	% Dem	Lib	% Lib
1	60,441	59.88%	37,849	37.50%	2,651	2.63%
2	54,637	57.67%	37,978	40.09%	2,127	2.25%
3	42,756	43.81%	53,159	54.47%	1,687	1.73%
4	49,273	51.96%	43,917	46.32%	1,632	1.72%
5	44,485	43.33%	55,835	54.38%	2,354	2.29%
6	35,421	64.57%	17,156	31.27%	2,282	4.16%
7	52,833	51.79%	45,113	44.22%	4,073	3.99%
8	58,590	61.82%	33,841	35.71%	2,345	2.47%
9	53,004	58.24%	36,180	39.75%	1,826	2.01%
10	54,745	65.02%	27,276	32.40%	2,173	2.58%
11	46,973	48.72%	47,777	49.56%	1,661	1.72%
12	42,518	59.40%	27,162	37.94%	1,903	2.66%
13	51,578	49.50%	49,629	47.63%	2,994	2.87%
14	27,133	31.51%	56,596	65.72%	2,390	2.78%
15	34,938	37.32%	55,398	59.17%	3,283	3.51%
16	36,576	39.94%	51,606	56.35%	3,397	3.71%
17	40,705	49.95%	38,108	46.76%	2,677	3.29%
18	40,466	46.73%	43,800	50.58%	2,335	2.70%
19	39,479	44.88%	45,673	51.92%	2,816	3.20%
20	29,323	29.69%	66,897	67.73%	2,554	2.59%
21	42,084	50.34%	39,005	46.66%	2,514	3.01%
22	21,890	23.55%	68,759	73.97%	2,304	2.48%
23	38,463	34.96%	68,666	62.41%	2,887	2.62%
24	30,784	44.48%	36,626	52.92%	1,794	2.59%
25	54,960	61.16%	32,338	35.98%	2,571	2.86%
26	46,654	47.20%	49,762	50.34%	2,436	2.46%
27	38,168	41.69%	50,484	55.14%	2,909	3.18%
28	42,328	41.92%	55,748	55.21%	2,896	2.87%
29	62,719	65.28%	31,167	32.44%	2,197	2.29%
30	68,723	72.97%	22,967	24.39%	2,484	2.64%
31	55,674	54.21%	44,107	42.94%	2,925	2.85%
32	38,060	42.94%	48,175	54.36%	2,392	2.70%
33	63,711	69.23%	25,792	28.03%	2,524	2.74%
34	52,060	59.61%	32,439	37.14%	2,839	3.25%
35	62,723	67.28%	27,793	29.81%	2,705	2.90%
36	75,462	74.54%	23,309	23.02%	2,464	2.43%
37	54,291	52.88%	45,205	44.03%	3,165	3.08%
38	21,290	25.55%	58,923	70.71%	3,117	3.74%
39	32,091	38.50%	48,121	57.73%	3,141	3.77%
40	23,089	29.59%	52,259	66.97%	2,689	3.45%
41	34,161	37.69%	53,562	59.10%	2,914	3.22%
42	63,784	67.48%	27,796	29.41%	2,945	3.12%
43	53,294	64.34%	27,304	32.96%	2,236	2.70%
44	63,484	71.93%	22,522	25.52%	2,253	2.55%
45	68,336	70.80%	25,416	26.33%	2,761	2.86%
46	62,691	67.88%	27,335	29.60%	2,329	2.52%
47	64,144	61.94%	35,802	34.57%	3,607	3.48%
48	54,080	52.46%	45,468	44.11%	3,541	3.43%

Candidates: Forest (Rep), Coleman (Dem), Cole (Lib)
Data Source: North Carolina State Board of Elections, 'statewide_precinct_sort' file, administrative precincts excluded.
District plan definition file: 'SBR22-8 Second Attempt.csv', modified 2/16/2022 8:02 PM
[EL20-LG-16G] - Generated 2/16/2022

2016 Election Contest Report - NC Lieutenant Governor

District Plan: SBR22-8 Second Attempt

District	Rep	% Rep	Dem	% Dem	Lib	% Lib
49	43,006	43.23%	52,369	52.64%	4,118	4.14%
50	62,541	61.99%	34,806	34.50%	3,543	3.51%
Total:	**2,390,619**	**51.88%**	**2,084,975**	**45.25%**	**132,360**	**2.87%**

Candidates: Forest (Rep), Coleman (Dem), Cole (Lib)
Data Source: North Carolina State Board of Elections, 'statewide_precinct_sort' file, administrative precincts excluded.
District plan definition file: 'SBR22-8 Second Attempt.csv', modified 2/16/2022 8:02 PM
[EL20-LG-16G] - Generated 2/16/2022

Election Contest Report - 2016/2020 Composite

District Plan: SBR22-8 Second Attempt

District	Dem	% Dem	Rep	% Rep
1	43,641	38.45%	68,695	60.52%
2	43,689	41.94%	59,444	57.07%
3	54,204	52.21%	48,809	47.02%
4	48,582	47.50%	52,839	51.67%
5	62,170	56.66%	46,487	42.36%
6	23,268	34.42%	43,191	63.89%
7	58,752	49.68%	57,784	48.87%
8	44,213	37.91%	71,255	61.10%
9	40,381	39.64%	60,600	59.48%
10	39,367	37.49%	64,434	61.37%
11	54,254	50.57%	52,107	48.57%
12	34,112	39.99%	50,182	58.83%
13	62,220	53.11%	53,494	45.66%
14	67,204	68.29%	30,004	30.49%
15	66,576	65.14%	34,213	33.47%
16	67,259	64.08%	36,258	34.54%
17	57,850	54.77%	46,347	43.88%
18	60,105	56.81%	44,396	41.97%
19	54,371	54.10%	44,894	44.67%
20	81,140	70.73%	32,365	28.21%
21	47,534	49.25%	47,778	49.50%
22	81,539	77.76%	22,240	21.21%
23	74,803	64.54%	39,904	34.43%
24	39,037	49.25%	39,448	49.77%
25	42,259	40.09%	62,096	58.90%
26	56,516	51.24%	52,675	47.76%
27	60,882	59.82%	39,646	38.96%
28	64,629	59.19%	43,310	39.67%
29	34,657	32.63%	70,554	66.42%
30	29,355	26.70%	79,417	72.24%
31	56,405	48.72%	57,929	50.04%
32	54,606	56.02%	41,746	42.83%
33	31,002	29.99%	71,218	68.90%
34	47,199	44.33%	57,922	54.40%
35	41,538	36.58%	70,762	62.31%
36	26,139	23.71%	82,991	75.28%
37	63,907	53.50%	54,067	45.26%
38	76,419	75.93%	22,878	22.73%
39	65,390	64.67%	34,325	33.95%
40	64,921	70.79%	25,575	27.89%
41	71,783	65.31%	36,758	33.44%
42	39,073	34.20%	73,815	64.61%
43	36,876	38.11%	58,807	60.78%
44	28,539	27.51%	74,114	71.44%
45	32,322	29.23%	76,976	69.61%
46	31,859	30.47%	71,698	68.58%
47	42,176	36.06%	73,301	62.67%
48	57,084	48.39%	59,426	50.38%

Values represent average vote count from 12 contests: 2016 President and Lieutenant Governor; 2020 President, US Senate, Governor, Lieutenant Governor, Attorney General, Auditor, Commissioner of Agriculture, Commissioner of Labor, Secretary of State, and Treasurer.

Data Source: North Carolina State Board of Elections, 'statewide_precinct_sort' files, administrative precincts excluded.

District plan definition file: 'SBR22-8 Second Attempt.csv', modified 2/16/2022 8:02 PM

[EL20-CMP-1620G] - Generated 2/16/2022

Election Contest Report - 2016/2020 Composite 13140-

District Plan: SBR22-8 Second Attempt

District	Dem	% Dem	Rep	% Rep
49	64,301	56.23%	48,453	42.37%
50	41,212	35.52%	73,364	63.23%
Total:	**2,567,320**	**48.54%**	**2,660,991**	**50.31%**

Values represent average vote count from 12 contests: 2016 President and Lieutenant Governor; 2020 President, US Senate, Governor, Lieutenant Governor, Attorney General, Auditor, Commissioner of Agriculture, Commissioner of Labor, Secretary of State, and Treasurer.

Data Source: North Carolina State Board of Elections, 'statewide_precinct_sort' files, administrative precincts excluded.

District plan definition file: 'SBR22-8 Second Attempt.csv', modified 2/16/2022 8:02 PM

[EL20-CMP-1620G] - Generated 2/16/2022

County - District Report

District Plan: SBR22-8 Second Attempt

County	District	Total County Population	Total District Population	County Pop in District	Percent of County Pop in District	Percent of District Pop in County
Alamance	25	171,415	217,130	171,415	100.00 %	78.95 %
Alexander	36	36,444	218,292	36,444	100.00 %	16.70 %
Alleghany	47	10,888	209,958	10,888	100.00 %	5.19 %
Anson	29	22,055	218,867	22,055	100.00 %	10.08 %
Ashe	47	26,577	209,958	26,577	100.00 %	12.66 %
Avery	47	17,806	209,958	17,806	100.00 %	8.48 %
Beaufort	2	44,652	200,494	44,652	100.00 %	22.27 %
Bertie	3	17,934	198,430	17,934	100.00 %	9.04 %
Bladen	9	29,606	202,791	29,606	100.00 %	14.60 %
Brunswick	8	136,693	200,436	136,693	100.00 %	68.20 %
Buncombe	48	269,452	202,531	66,922	24.84 %	33.04 %
	49	269,452	202,530	202,530	75.16 %	100.00 %
Burke	44	87,570	200,453	87,570	100.00 %	43.69 %
Cabarrus	34	225,804	217,563	217,563	96.35 %	100.00 %
	35	225,804	216,849	8,241	3.65 %	3.80 %
Caldwell	45	80,652	218,526	57,916	71.81 %	26.50 %
	47	80,652	209,958	22,736	28.19 %	10.83 %
Camden	3	10,355	198,430	10,355	100.00 %	5.22 %
Carteret	1	67,686	199,750	67,686	100.00 %	33.89 %
Caswell	23	22,736	210,529	22,736	100.00 %	10.80 %
Catawba	45	160,610	218,526	160,610	100.00 %	73.50 %
Chatham	20	76,285	199,272	76,285	100.00 %	38.28 %
Cherokee	50	28,774	213,909	28,774	100.00 %	13.45 %
Chowan	1	13,708	199,750	13,708	100.00 %	6.86 %
Clay	50	11,089	213,909	11,089	100.00 %	5.18 %
Cleveland	46	99,519	208,541	99,519	100.00 %	47.72 %
Columbus	8	50,623	200,436	50,623	100.00 %	25.26 %
Craven	2	100,720	200,494	100,720	100.00 %	50.24 %
Cumberland	19	334,728	218,040	218,040	65.14 %	100.00 %
	21	334,728	216,415	116,688	34.86 %	53.92 %
Currituck	3	28,100	198,430	28,100	100.00 %	14.16 %
Dare	1	36,915	199,750	36,915	100.00 %	18.48 %
Davidson	30	168,930	211,642	168,930	100.00 %	79.82 %
Davie	30	42,712	211,642	42,712	100.00 %	20.18 %
Duplin	9	48,715	202,791	48,715	100.00 %	24.02 %
Durham	20	324,833	199,272	122,987	37.86 %	61.72 %
	22	324,833	201,846	201,846	62.14 %	100.00 %
Edgecombe	5	48,900	219,143	48,900	100.00 %	22.31 %
Forsyth	31	382,590	210,315	173,101	45.24 %	82.31 %
	32	382,590	209,489	209,489	54.76 %	100.00 %
Franklin	11	68,573	206,121	68,573	100.00 %	33.27 %

County - District Report

District Plan: SBR22-8 Second Attempt

County	District	Total County Population	Total District Population	County Pop in District	Percent of County Pop in District	Percent of District Pop in County
Gaston	43	227,943	201,870	201,870	88.56 %	100.00 %
	44	227,943	200,453	26,073	11.44 %	13.01 %
Gates	3	10,478	198,430	10,478	100.00 %	5.28 %
Graham	50	8,030	213,909	8,030	100.00 %	3.75 %
Granville	13	60,992	198,411	60,992	100.00 %	30.74 %
Greene	4	20,451	216,568	20,451	100.00 %	9.44 %
Guilford	26	541,299	217,918	126,822	23.43 %	58.20 %
	27	541,299	212,689	212,689	39.29 %	100.00 %
	28	541,299	201,788	201,788	37.28 %	100.00 %
Halifax	3	48,622	198,430	48,622	100.00 %	24.50 %
Harnett	12	133,568	200,794	133,568	100.00 %	66.52 %
Haywood	47	62,089	209,958	23,299	37.53 %	11.10 %
	50	62,089	213,909	38,790	62.47 %	18.13 %
Henderson	48	116,281	202,531	116,281	100.00 %	57.41 %
Hertford	3	21,552	198,430	21,552	100.00 %	10.86 %
Hoke	24	52,082	202,786	52,082	100.00 %	25.68 %
Hyde	1	4,589	199,750	4,589	100.00 %	2.30 %
Iredell	42	186,693	215,363	186,693	100.00 %	86.69 %
Jackson	50	43,109	213,909	43,109	100.00 %	20.15 %
Johnston	10	215,999	215,999	215,999	100.00 %	100.00 %
Jones	9	9,172	202,791	9,172	100.00 %	4.52 %
Lee	12	63,285	200,794	63,285	100.00 %	31.52 %
Lenoir	2	55,122	200,494	55,122	100.00 %	27.49 %
Lincoln	44	86,810	200,453	86,810	100.00 %	43.31 %
Macon	50	37,014	213,909	37,014	100.00 %	17.30 %
Madison	47	21,193	209,958	21,193	100.00 %	10.09 %
Martin	3	22,031	198,430	22,031	100.00 %	11.10 %
McDowell	46	44,578	208,541	44,578	100.00 %	21.38 %
Mecklenburg	37	1,115,482	217,151	217,151	19.47 %	100.00 %
	38	1,115,482	216,830	216,830	19.44 %	100.00 %
	39	1,115,482	218,750	218,750	19.61 %	100.00 %
	40	1,115,482	216,475	216,475	19.41 %	100.00 %
	41	1,115,482	217,606	217,606	19.51 %	100.00 %
	42	1,115,482	215,363	28,670	2.57 %	13.31 %
Mitchell	47	14,903	209,958	14,903	100.00 %	7.10 %
Montgomery	29	25,751	218,867	25,751	100.00 %	11.77 %
Moore	21	99,727	216,415	99,727	100.00 %	46.08 %
Nash	11	94,970	206,121	94,970	100.00 %	46.07 %
New Hanover	7	225,702	212,582	212,582	94.19 %	100.00 %
	8	225,702	200,436	13,120	5.81 %	6.55 %
Northampton	3	17,471	198,430	17,471	100.00 %	8.80 %
Onslow	6	204,576	204,576	204,576	100.00 %	100.00 %

County - District Report

District Plan: SBR22-8 Second Attempt

County	District	Total County Population	Total District Population	County Pop in District	Percent of County Pop in District	Percent of District Pop in County
Orange	23	148,696	210,529	148,696	100.00 %	70.63 %
Pamlico	1	12,276	199,750	12,276	100.00 %	6.15 %
Pasquotank	1	40,568	199,750	40,568	100.00 %	20.31 %
Pender	9	60,203	202,791	60,203	100.00 %	29.69 %
Perquimans	1	13,005	199,750	13,005	100.00 %	6.51 %
Person	23	39,097	210,529	39,097	100.00 %	18.57 %
Pitt	5	170,243	219,143	170,243	100.00 %	77.69 %
Polk	48	19,328	202,531	19,328	100.00 %	9.54 %
Randolph	25	144,171	217,130	45,715	31.71 %	21.05 %
	29	144,171	218,867	98,456	68.29 %	44.98 %
Richmond	29	42,946	218,867	42,946	100.00 %	19.62 %
Robeson	24	116,530	202,786	116,530	100.00 %	57.46 %
Rockingham	26	91,096	217,918	91,096	100.00 %	41.80 %
Rowan	33	146,875	209,379	146,875	100.00 %	70.15 %
Rutherford	46	64,444	208,541	64,444	100.00 %	30.90 %
Sampson	9	59,036	202,791	55,095	93.32 %	27.17 %
	12	59,036	200,794	3,941	6.68 %	1.96 %
Scotland	24	34,174	202,786	34,174	100.00 %	16.85 %
Stanly	33	62,504	209,379	62,504	100.00 %	29.85 %
Stokes	36	44,520	218,292	44,520	100.00 %	20.39 %
Surry	36	71,359	218,292	71,359	100.00 %	32.69 %
Swain	50	14,117	213,909	14,117	100.00 %	6.60 %
Transylvania	50	32,986	213,909	32,986	100.00 %	15.42 %
Tyrrell	3	3,245	198,430	3,245	100.00 %	1.64 %
Union	29	238,267	218,867	29,659	12.45 %	13.55 %
	35	238,267	216,849	208,608	87.55 %	96.20 %
Vance	11	42,578	206,121	42,578	100.00 %	20.66 %
Wake	13	1,129,410	198,411	137,419	12.17 %	69.26 %
	14	1,129,410	198,368	198,368	17.56 %	100.00 %
	15	1,129,410	198,393	198,393	17.57 %	100.00 %
	16	1,129,410	198,361	198,361	17.56 %	100.00 %
	17	1,129,410	198,379	198,379	17.56 %	100.00 %
	18	1,129,410	198,490	198,490	17.57 %	100.00 %
Warren	3	18,642	198,430	18,642	100.00 %	9.39 %
Washington	1	11,003	199,750	11,003	100.00 %	5.51 %
Watauga	47	54,086	209,958	54,086	100.00 %	25.76 %
Wayne	4	117,333	216,568	117,333	100.00 %	54.18 %
Wilkes	36	65,969	218,292	65,969	100.00 %	30.22 %
Wilson	4	78,784	216,568	78,784	100.00 %	36.38 %
Yadkin	31	37,214	210,315	37,214	100.00 %	17.69 %
Yancey	47	18,470	209,958	18,470	100.00 %	8.80 %
			Assigned Geography Total:	**10,439,388**		

County - District Report

District Plan: SBR22-8 Second Attempt

Report display: all assigned counties

Total Counties Statewide: 100

Fully Assigned Counties: 100

Partially Assigned Counties: 0

Fully Unassigned Counties: 0

Total Districts Assigned: 50

Split Counties: 15

District - County Report

District Plan: SBR22-8 Second Attempt

District	County	Total District Population	Total County Population	District Pop in County	Percent of District Pop in County	Percent of County Pop in District
1	Carteret	199,750	67,686	67,686	33.89 %	100.00 %
	Chowan	199,750	13,708	13,708	6.86 %	100.00 %
	Dare	199,750	36,915	36,915	18.48 %	100.00 %
	Hyde	199,750	4,589	4,589	2.30 %	100.00 %
	Pamlico	199,750	12,276	12,276	6.15 %	100.00 %
	Pasquotank	199,750	40,568	40,568	20.31 %	100.00 %
	Perquimans	199,750	13,005	13,005	6.51 %	100.00 %
	Washington	199,750	11,003	11,003	5.51 %	100.00 %
2	Beaufort	200,494	44,652	44,652	22.27 %	100.00 %
	Craven	200,494	100,720	100,720	50.24 %	100.00 %
	Lenoir	200,494	55,122	55,122	27.49 %	100.00 %
3	Bertie	198,430	17,934	17,934	9.04 %	100.00 %
	Camden	198,430	10,355	10,355	5.22 %	100.00 %
	Currituck	198,430	28,100	28,100	14.16 %	100.00 %
	Gates	198,430	10,478	10,478	5.28 %	100.00 %
	Halifax	198,430	48,622	48,622	24.50 %	100.00 %
	Hertford	198,430	21,552	21,552	10.86 %	100.00 %
	Martin	198,430	22,031	22,031	11.10 %	100.00 %
	Northampton	198,430	17,471	17,471	8.80 %	100.00 %
	Tyrrell	198,430	3,245	3,245	1.64 %	100.00 %
	Warren	198,430	18,642	18,642	9.39 %	100.00 %
4	Greene	216,568	20,451	20,451	9.44 %	100.00 %
	Wayne	216,568	117,333	117,333	54.18 %	100.00 %
	Wilson	216,568	78,784	78,784	36.38 %	100.00 %
5	Edgecombe	219,143	48,900	48,900	22.31 %	100.00 %
	Pitt	219,143	170,243	170,243	77.69 %	100.00 %
6	Onslow	204,576	204,576	204,576	100.00 %	100.00 %
7	New Hanover	212,582	225,702	212,582	100.00 %	94.19 %
8	Brunswick	200,436	136,693	136,693	68.20 %	100.00 %
	Columbus	200,436	50,623	50,623	25.26 %	100.00 %
	New Hanover	200,436	225,702	13,120	6.55 %	5.81 %
9	Bladen	202,791	29,606	29,606	14.60 %	100.00 %
	Duplin	202,791	48,715	48,715	24.02 %	100.00 %
	Jones	202,791	9,172	9,172	4.52 %	100.00 %
	Pender	202,791	60,203	60,203	29.69 %	100.00 %
	Sampson	202,791	59,036	55,095	27.17 %	93.32 %
10	Johnston	215,999	215,999	215,999	100.00 %	100.00 %
11	Franklin	206,121	68,573	68,573	33.27 %	100.00 %
	Nash	206,121	94,970	94,970	46.07 %	100.00 %
	Vance	206,121	42,578	42,578	20.66 %	100.00 %

District - County Report

District Plan: SBR22-8 Second Attempt

District	County	Total District Population	Total County Population	District Pop in County	Percent of District Pop in County	Percent of County Pop in District
12	Harnett	200,794	133,568	133,568	66.52 %	100.00 %
	Lee	200,794	63,285	63,285	31.52 %	100.00 %
	Sampson	200,794	59,036	3,941	1.96 %	6.68 %
13	Granville	198,411	60,992	60,992	30.74 %	100.00 %
	Wake	198,411	1,129,410	137,419	69.26 %	12.17 %
14	Wake	198,368	1,129,410	198,368	100.00 %	17.56 %
15	Wake	198,393	1,129,410	198,393	100.00 %	17.57 %
16	Wake	198,361	1,129,410	198,361	100.00 %	17.56 %
17	Wake	198,379	1,129,410	198,379	100.00 %	17.56 %
18	Wake	198,490	1,129,410	198,490	100.00 %	17.57 %
19	Cumberland	218,040	334,728	218,040	100.00 %	65.14 %
20	Chatham	199,272	76,285	76,285	38.28 %	100.00 %
	Durham	199,272	324,833	122,987	61.72 %	37.86 %
21	Cumberland	216,415	334,728	116,688	53.92 %	34.86 %
	Moore	216,415	99,727	99,727	46.08 %	100.00 %
22	Durham	201,846	324,833	201,846	100.00 %	62.14 %
23	Caswell	210,529	22,736	22,736	10.80 %	100.00 %
	Orange	210,529	148,696	148,696	70.63 %	100.00 %
	Person	210,529	39,097	39,097	18.57 %	100.00 %
24	Hoke	202,786	52,082	52,082	25.68 %	100.00 %
	Robeson	202,786	116,530	116,530	57.46 %	100.00 %
	Scotland	202,786	34,174	34,174	16.85 %	100.00 %
25	Alamance	217,130	171,415	171,415	78.95 %	100.00 %
	Randolph	217,130	144,171	45,715	21.05 %	31.71 %
26	Guilford	217,918	541,299	126,822	58.20 %	23.43 %
	Rockingham	217,918	91,096	91,096	41.80 %	100.00 %
27	Guilford	212,689	541,299	212,689	100.00 %	39.29 %
28	Guilford	201,788	541,299	201,788	100.00 %	37.28 %
29	Anson	218,867	22,055	22,055	10.08 %	100.00 %
	Montgomery	218,867	25,751	25,751	11.77 %	100.00 %
	Randolph	218,867	144,171	98,456	44.98 %	68.29 %
	Richmond	218,867	42,946	42,946	19.62 %	100.00 %
	Union	218,867	238,267	29,659	13.55 %	12.45 %
30	Davidson	211,642	168,930	168,930	79.82 %	100.00 %
	Davie	211,642	42,712	42,712	20.18 %	100.00 %
31	Forsyth	210,315	382,590	173,101	82.31 %	45.24 %
	Yadkin	210,315	37,214	37,214	17.69 %	100.00 %
32	Forsyth	209,489	382,590	209,489	100.00 %	54.76 %
33	Rowan	209,379	146,875	146,875	70.15 %	100.00 %
	Stanly	209,379	62,504	62,504	29.85 %	100.00 %
34	Cabarrus	217,563	225,804	217,563	100.00 %	96.35 %

District - County Report

District Plan: SBR22-8 Second Attempt

District	County	Total District Population	Total County Population	District Pop in County	Percent of District Pop in County	Percent of County Pop in District
35	Cabarrus	216,849	225,804	8,241	3.80 %	3.65 %
	Union	216,849	238,267	208,608	96.20 %	87.55 %
36	Alexander	218,292	36,444	36,444	16.70 %	100.00 %
	Stokes	218,292	44,520	44,520	20.39 %	100.00 %
	Surry	218,292	71,359	71,359	32.69 %	100.00 %
	Wilkes	218,292	65,969	65,969	30.22 %	100.00 %
37	Mecklenburg	217,151	1,115,482	217,151	100.00 %	19.47 %
38	Mecklenburg	216,830	1,115,482	216,830	100.00 %	19.44 %
39	Mecklenburg	218,750	1,115,482	218,750	100.00 %	19.61 %
40	Mecklenburg	216,475	1,115,482	216,475	100.00 %	19.41 %
41	Mecklenburg	217,606	1,115,482	217,606	100.00 %	19.51 %
42	Iredell	215,363	186,693	186,693	86.69 %	100.00 %
	Mecklenburg	215,363	1,115,482	28,670	13.31 %	2.57 %
43	Gaston	201,870	227,943	201,870	100.00 %	88.56 %
44	Burke	200,453	87,570	87,570	43.69 %	100.00 %
	Gaston	200,453	227,943	26,073	13.01 %	11.44 %
	Lincoln	200,453	86,810	86,810	43.31 %	100.00 %
45	Caldwell	218,526	80,652	57,916	26.50 %	71.81 %
	Catawba	218,526	160,610	160,610	73.50 %	100.00 %
46	Cleveland	208,541	99,519	99,519	47.72 %	100.00 %
	McDowell	208,541	44,578	44,578	21.38 %	100.00 %
	Rutherford	208,541	64,444	64,444	30.90 %	100.00 %
47	Alleghany	209,958	10,888	10,888	5.19 %	100.00 %
	Ashe	209,958	26,577	26,577	12.66 %	100.00 %
	Avery	209,958	17,806	17,806	8.48 %	100.00 %
	Caldwell	209,958	80,652	22,736	10.83 %	28.19 %
	Haywood	209,958	62,089	23,299	11.10 %	37.53 %
	Madison	209,958	21,193	21,193	10.09 %	100.00 %
	Mitchell	209,958	14,903	14,903	7.10 %	100.00 %
	Watauga	209,958	54,086	54,086	25.76 %	100.00 %
	Yancey	209,958	18,470	18,470	8.80 %	100.00 %
48	Buncombe	202,531	269,452	66,922	33.04 %	24.84 %
	Henderson	202,531	116,281	116,281	57.41 %	100.00 %
	Polk	202,531	19,328	19,328	9.54 %	100.00 %
49	Buncombe	202,530	269,452	202,530	100.00 %	75.16 %

District - County Report

District Plan: SBR22-8 Second Attempt

District	County	Total District Population	Total County Population	District Pop in County	Percent of District Pop in County	Percent of County Pop in District
50	Cherokee	213,909	28,774	28,774	13.45 %	100.00 %
	Clay	213,909	11,089	11,089	5.18 %	100.00 %
	Graham	213,909	8,030	8,030	3.75 %	100.00 %
	Haywood	213,909	62,089	38,790	18.13 %	62.47 %
	Jackson	213,909	43,109	43,109	20.15 %	100.00 %
	Macon	213,909	37,014	37,014	17.30 %	100.00 %
	Swain	213,909	14,117	14,117	6.60 %	100.00 %
	Transylvania	213,909	32,986	32,986	15.42 %	100.00 %
			Total:	**10,439,388**		

Total Districts Assigned: 50

Total Counties Statewide: 100

Fully Assigned Counties: 100

Partially Assigned Counties: 0

Fully Unassigned Counties: 0

Split Counties: 15

Municipality - District Report

District Plan: SBR22-8 Second Attempt

Municipality	District	Total Muni Population	Total District Population	Muni Pop in District	Percent of Muni Pop in District	Percent of District Pop in Muni
Aberdeen	21	8,516	216,415	8,516	100.00 %	3.94 %
Ahoskie	3	4,891	198,430	4,891	100.00 %	2.46 %
Alamance	25	988	217,130	988	100.00 %	0.46 %
Albemarle	33	16,432	209,379	16,432	100.00 %	7.85 %
Alliance	1	733	199,750	733	100.00 %	0.37 %
Andrews	50	1,667	213,909	1,667	100.00 %	0.78 %
Angier	12	5,265	200,794	4,709	89.44 %	2.35 %
	14	5,265	198,368	5	0.09 %	0.00 %
	17	5,265	198,379	551	10.47 %	0.28 %
Ansonville	29	440	218,867	440	100.00 %	0.20 %
Apex	16	58,780	198,361	10,191	17.34 %	5.14 %
	17	58,780	198,379	48,589	82.66 %	24.49 %
Arapahoe	1	416	199,750	416	100.00 %	0.21 %
Archdale	25	11,907	217,130	0	0.00 %	0.00 %
	27	11,907	212,689	380	3.19 %	0.18 %
	29	11,907	218,867	11,527	96.81 %	5.27 %
Archer Lodge	10	4,797	215,999	4,797	100.00 %	2.22 %
Asheboro	25	27,156	217,130	1,217	4.48 %	0.56 %
	29	27,156	218,867	25,939	95.52 %	11.85 %
Asheville	48	94,589	202,531	42,861	45.31 %	21.16 %
	49	94,589	202,530	51,728	54.69 %	25.54 %
Askewville	3	184	198,430	184	100.00 %	0.09 %
Atkinson	9	296	202,791	296	100.00 %	0.15 %
Atlantic Beach	1	1,364	199,750	1,364	100.00 %	0.68 %
Aulander	3	763	198,430	763	100.00 %	0.38 %
Aurora	2	455	200,494	455	100.00 %	0.23 %
Autryville	9	167	202,791	167	100.00 %	0.08 %
Ayden	5	4,977	219,143	4,977	100.00 %	2.27 %
Badin	33	2,024	209,379	2,024	100.00 %	0.97 %
Bailey	11	568	206,121	568	100.00 %	0.28 %
Bakersville	47	450	209,958	450	100.00 %	0.21 %
Bald Head Island	8	268	200,436	268	100.00 %	0.13 %
Banner Elk	47	1,049	209,958	1,049	100.00 %	0.50 %
Bath	2	245	200,494	245	100.00 %	0.12 %
Bayboro	1	1,161	199,750	1,161	100.00 %	0.58 %
Bear Grass	3	89	198,430	89	100.00 %	0.04 %
Beaufort	1	4,464	199,750	4,464	100.00 %	2.23 %
Beech Mountain	47	675	209,958	675	100.00 %	0.32 %
Belhaven	2	1,410	200,494	1,410	100.00 %	0.70 %
Belmont	43	15,010	201,870	15,010	100.00 %	7.44 %
Belville	8	2,406	200,436	2,406	100.00 %	1.20 %
Belwood	46	857	208,541	857	100.00 %	0.41 %

Municipality - District Report

District Plan: SBR22-8 Second Attempt

Municipality	District	Total Muni Population	Total District Population	Muni Pop in District	Percent of Muni Pop in District	Percent of District Pop in Muni
Benson	10	3,967	215,999	3,967	100.00 %	1.84 %
	12	3,967	200,794	0	0.00 %	0.00 %
Bermuda Run	30	3,120	211,642	3,120	100.00 %	1.47 %
Bessemer City	43	5,428	201,870	5,428	100.00 %	2.69 %
	44	5,428	200,453	0	0.00 %	0.00 %
Bethania	31	344	210,315	0	0.00 %	0.00 %
	32	344	209,489	344	100.00 %	0.16 %
Bethel	5	1,373	219,143	1,373	100.00 %	0.63 %
Beulaville	9	1,116	202,791	1,116	100.00 %	0.55 %
Biltmore Forest	48	1,409	202,531	1,409	100.00 %	0.70 %
	49	1,409	202,530	0	0.00 %	0.00 %
Biscoe	29	1,848	218,867	1,848	100.00 %	0.84 %
Black Creek	4	692	216,568	692	100.00 %	0.32 %
Black Mountain	49	8,426	202,530	8,426	100.00 %	4.16 %
Bladenboro	9	1,648	202,791	1,648	100.00 %	0.81 %
Blowing Rock	47	1,376	209,958	1,376	100.00 %	0.66 %
Boardman	8	166	200,436	166	100.00 %	0.08 %
Bogue	1	695	199,750	695	100.00 %	0.35 %
Boiling Spring Lakes	8	5,943	200,436	5,943	100.00 %	2.97 %
Boiling Springs	46	4,615	208,541	4,615	100.00 %	2.21 %
Bolivia	8	149	200,436	149	100.00 %	0.07 %
Bolton	8	519	200,436	519	100.00 %	0.26 %
Boone	47	19,092	209,958	19,092	100.00 %	9.09 %
Boonville	31	1,185	210,315	1,185	100.00 %	0.56 %
Bostic	46	355	208,541	355	100.00 %	0.17 %
Brevard	50	7,744	213,909	7,744	100.00 %	3.62 %
Bridgeton	2	349	200,494	349	100.00 %	0.17 %
Broadway	12	1,267	200,794	1,267	100.00 %	0.63 %
Brookford	45	442	218,526	442	100.00 %	0.20 %
Brunswick	8	973	200,436	973	100.00 %	0.49 %
Bryson City	50	1,558	213,909	1,558	100.00 %	0.73 %
Bunn	11	327	206,121	327	100.00 %	0.16 %
Burgaw	9	3,088	202,791	3,088	100.00 %	1.52 %
Burlington	25	57,303	217,130	55,481	96.82 %	25.55 %
	26	57,303	217,918	1,822	3.18 %	0.84 %
Burnsville	47	1,614	209,958	1,614	100.00 %	0.77 %
Butner	13	8,397	198,411	8,397	100.00 %	4.23 %
Cajah's Mountain	45	2,722	218,526	2,722	100.00 %	1.25 %
Calabash	8	2,011	200,436	2,011	100.00 %	1.00 %
Calypso	9	327	202,791	327	100.00 %	0.16 %
Cameron	21	244	216,415	244	100.00 %	0.11 %

Municipality - District Report

District Plan: SBR22-8 Second Attempt

Municipality	District	Total Muni Population	Total District Population	Muni Pop in District	Percent of Muni Pop in District	Percent of District Pop in Muni
Candor	21	813	216,415	0	0.00 %	0.00 %
	29	813	218,867	813	100.00 %	0.37 %
Canton	47	4,422	209,958	4,422	100.00 %	2.11 %
Cape Carteret	1	2,224	199,750	2,224	100.00 %	1.11 %
Carolina Beach	7	6,564	212,582	6,564	100.00 %	3.09 %
Carolina Shores	8	4,588	200,436	4,588	100.00 %	2.29 %
Carrboro	23	21,295	210,529	21,295	100.00 %	10.11 %
Carthage	21	2,775	216,415	2,775	100.00 %	1.28 %
Cary	15	174,721	198,393	8,044	4.60 %	4.05 %
	16	174,721	198,361	111,445	63.78 %	56.18 %
	17	174,721	198,379	51,523	29.49 %	25.97 %
	20	174,721	199,272	3,709	2.12 %	1.86 %
Casar	46	305	208,541	305	100.00 %	0.15 %
Castalia	11	264	206,121	264	100.00 %	0.13 %
Caswell Beach	8	395	200,436	395	100.00 %	0.20 %
Catawba	45	702	218,526	702	100.00 %	0.32 %
Cedar Point	1	1,764	199,750	1,764	100.00 %	0.88 %
Cedar Rock	45	301	218,526	301	100.00 %	0.14 %
Cerro Gordo	8	131	200,436	131	100.00 %	0.07 %
Chadbourn	8	1,574	200,436	1,574	100.00 %	0.79 %
Chapel Hill	20	61,960	199,272	2,906	4.69 %	1.46 %
	23	61,960	210,529	59,054	95.31 %	28.05 %
Charlotte	37	874,579	217,151	186,588	21.33 %	85.93 %
	38	874,579	216,830	213,710	24.44 %	98.56 %
	39	874,579	218,750	182,696	20.89 %	83.52 %
	40	874,579	216,475	174,962	20.01 %	80.82 %
	41	874,579	217,606	116,623	13.33 %	53.59 %
Cherryville	44	6,078	200,453	6,078	100.00 %	3.03 %
Chimney Rock Village	46	140	208,541	140	100.00 %	0.07 %
China Grove	33	4,434	209,379	4,434	100.00 %	2.12 %
Chocowinity	2	722	200,494	722	100.00 %	0.36 %
Claremont	45	1,692	218,526	1,692	100.00 %	0.77 %
Clarkton	9	614	202,791	614	100.00 %	0.30 %
Clayton	10	26,307	215,999	26,307	100.00 %	12.18 %
	14	26,307	198,368	0	0.00 %	0.00 %
	18	26,307	198,490	0	0.00 %	0.00 %
Clemmons	31	21,163	210,315	21,163	100.00 %	10.06 %
Cleveland	33	846	209,379	846	100.00 %	0.40 %
Clinton	9	8,383	202,791	8,383	100.00 %	4.13 %
Clyde	47	1,368	209,958	1,368	100.00 %	0.65 %
Coats	12	2,155	200,794	2,155	100.00 %	1.07 %
Cofield	3	267	198,430	267	100.00 %	0.13 %

Municipality - District Report

District Plan: SBR22-8 Second Attempt

Municipality	District	Total Muni Population	Total District Population	Muni Pop in District	Percent of Muni Pop in District	Percent of District Pop in Muni
Colerain	3	217	198,430	217	100.00 %	0.11 %
Columbia	3	610	198,430	610	100.00 %	0.31 %
Columbus	48	1,060	202,531	1,060	100.00 %	0.52 %
Como	3	67	198,430	67	100.00 %	0.03 %
Concord	34	105,240	217,563	105,240	100.00 %	48.37 %
Conetoe	5	198	219,143	198	100.00 %	0.09 %
Connelly Springs	44	1,529	200,453	1,529	100.00 %	0.76 %
Conover	45	8,421	218,526	8,421	100.00 %	3.85 %
Conway	3	752	198,430	752	100.00 %	0.38 %
Cooleemee	30	940	211,642	940	100.00 %	0.44 %
Cornelius	41	31,412	217,606	12,421	39.54 %	5.71 %
	42	31,412	215,363	18,991	60.46 %	8.82 %
Cove City	2	378	200,494	378	100.00 %	0.19 %
Cramerton	43	5,296	201,870	5,296	100.00 %	2.62 %
Creedmoor	13	4,866	198,411	4,866	100.00 %	2.45 %
Creswell	1	207	199,750	207	100.00 %	0.10 %
Crossnore	47	143	209,958	143	100.00 %	0.07 %
Dallas	43	5,927	201,870	5,927	100.00 %	2.94 %
Danbury	36	189	218,292	189	100.00 %	0.09 %
Davidson	41	15,106	217,606	14,728	97.50 %	6.77 %
	42	15,106	215,363	378	2.50 %	0.18 %
Dellview	44	6	200,453	6	100.00 %	0.00 %
Denton	30	1,494	211,642	1,494	100.00 %	0.71 %
Dillsboro	50	213	213,909	213	100.00 %	0.10 %
Dobbins Heights	29	687	218,867	687	100.00 %	0.31 %
Dobson	36	1,462	218,292	1,462	100.00 %	0.67 %
Dortches	11	1,082	206,121	1,082	100.00 %	0.52 %
Dover	2	349	200,494	349	100.00 %	0.17 %
Drexel	44	1,760	200,453	1,760	100.00 %	0.88 %
Dublin	9	267	202,791	267	100.00 %	0.13 %
Duck	1	742	199,750	742	100.00 %	0.37 %
Dunn	12	8,446	200,794	8,446	100.00 %	4.21 %
Durham	13	283,506	198,411	269	0.09 %	0.14 %
	16	283,506	198,361	0	0.00 %	0.00 %
	20	283,506	199,272	115,188	40.63 %	57.80 %
	22	283,506	201,846	167,905	59.22 %	83.18 %
	23	283,506	210,529	144	0.05 %	0.07 %
Earl	46	198	208,541	198	100.00 %	0.09 %
East Arcadia	9	418	202,791	418	100.00 %	0.21 %
East Bend	31	634	210,315	634	100.00 %	0.30 %
East Laurinburg	24	234	202,786	234	100.00 %	0.12 %
Eastover	19	3,656	218,040	3,656	100.00 %	1.68 %

Municipality - District Report

District Plan: SBR22-8 Second Attempt

Municipality	District	Total Muni Population	Total District Population	Muni Pop in District	Percent of Muni Pop in District	Percent of District Pop in Muni
East Spencer	33	1,567	209,379	1,567	100.00 %	0.75 %
Eden	26	15,421	217,918	15,421	100.00 %	7.08 %
Edenton	1	4,460	199,750	4,460	100.00 %	2.23 %
Elizabeth City	1	18,631	199,750	18,593	99.80 %	9.31 %
	3	18,631	198,430	38	0.20 %	0.02 %
Elizabethtown	9	3,296	202,791	3,296	100.00 %	1.63 %
Elkin	36	4,122	218,292	4,122	100.00 %	1.89 %
Elk Park	47	542	209,958	542	100.00 %	0.26 %
Ellenboro	46	723	208,541	723	100.00 %	0.35 %
Ellerbe	29	864	218,867	864	100.00 %	0.39 %
Elm City	4	1,218	216,568	1,218	100.00 %	0.56 %
	11	1,218	206,121	0	0.00 %	0.00 %
Elon	25	11,336	217,130	11,336	100.00 %	5.22 %
Emerald Isle	1	3,847	199,750	3,847	100.00 %	1.93 %
Enfield	3	1,865	198,430	1,865	100.00 %	0.94 %
Erwin	12	4,542	200,794	4,542	100.00 %	2.26 %
Eureka	4	214	216,568	214	100.00 %	0.10 %
Everetts	3	150	198,430	150	100.00 %	0.08 %
Fair Bluff	8	709	200,436	709	100.00 %	0.35 %
Fairmont	24	2,191	202,786	2,191	100.00 %	1.08 %
Fairview	35	3,456	216,849	3,456	100.00 %	1.59 %
Faison	9	784	202,791	784	100.00 %	0.39 %
Faith	33	819	209,379	819	100.00 %	0.39 %
Falcon	9	324	202,791	0	0.00 %	0.00 %
	19	324	218,040	324	100.00 %	0.15 %
Falkland	5	47	219,143	47	100.00 %	0.02 %
Fallston	46	627	208,541	627	100.00 %	0.30 %
Farmville	5	4,461	219,143	4,461	100.00 %	2.04 %
Fayetteville	19	208,501	218,040	111,167	53.32 %	50.98 %
	21	208,501	216,415	97,334	46.68 %	44.98 %
Flat Rock	48	3,486	202,531	3,486	100.00 %	1.72 %
Fletcher	48	7,987	202,531	7,987	100.00 %	3.94 %
Fontana Dam	50	13	213,909	13	100.00 %	0.01 %
Forest City	46	7,377	208,541	7,377	100.00 %	3.54 %
Forest Hills	50	303	213,909	303	100.00 %	0.14 %
Fountain	5	385	219,143	385	100.00 %	0.18 %
Four Oaks	10	2,158	215,999	2,158	100.00 %	1.00 %
Foxfire	21	1,288	216,415	1,288	100.00 %	0.60 %
Franklin	50	4,175	213,909	4,175	100.00 %	1.95 %
Franklinton	11	2,456	206,121	2,456	100.00 %	1.19 %
Franklinville	25	1,197	217,130	1,197	100.00 %	0.55 %
Fremont	4	1,196	216,568	1,196	100.00 %	0.55 %

Municipality - District Report

District Plan: SBR22-8 Second Attempt

Municipality	District	Total Muni Population	Total District Population	Muni Pop in District	Percent of Muni Pop in District	Percent of District Pop in Muni
Fuquay-Varina	12	34,152	200,794	0	0.00 %	0.00 %
	14	34,152	198,368	2,779	8.14 %	1.40 %
	15	34,152	198,393	1,900	5.56 %	0.96 %
	17	34,152	198,379	29,473	86.30 %	14.86 %
Gamewell	45	3,702	218,526	65	1.76 %	0.03 %
	47	3,702	209,958	3,637	98.24 %	1.73 %
Garland	9	595	202,791	595	100.00 %	0.29 %
Garner	14	31,159	198,368	30,669	98.43 %	15.46 %
	15	31,159	198,393	490	1.57 %	0.25 %
Garysburg	3	904	198,430	904	100.00 %	0.46 %
Gaston	3	1,008	198,430	1,008	100.00 %	0.51 %
Gastonia	43	80,411	201,870	80,411	100.00 %	39.83 %
	44	80,411	200,453	0	0.00 %	0.00 %
Gatesville	3	267	198,430	267	100.00 %	0.13 %
Gibson	24	449	202,786	449	100.00 %	0.22 %
Gibsonville	25	8,920	217,130	4,278	47.96 %	1.97 %
	26	8,920	217,918	4,642	52.04 %	2.13 %
Glen Alpine	44	1,529	200,453	1,529	100.00 %	0.76 %
Godwin	19	128	218,040	128	100.00 %	0.06 %
Goldsboro	4	33,657	216,568	33,657	100.00 %	15.54 %
Goldston	20	234	199,272	234	100.00 %	0.12 %
Graham	25	17,157	217,130	17,157	100.00 %	7.90 %
Grandfather Village	47	95	209,958	95	100.00 %	0.05 %
Granite Falls	45	4,965	218,526	4,965	100.00 %	2.27 %
Granite Quarry	33	2,984	209,379	2,984	100.00 %	1.43 %
Grantsboro	1	692	199,750	692	100.00 %	0.35 %
Greenevers	9	567	202,791	567	100.00 %	0.28 %
Green Level	25	3,152	217,130	3,152	100.00 %	1.45 %
Greensboro	26	299,035	217,918	65,210	21.81 %	29.92 %
	27	299,035	212,689	77,044	25.76 %	36.22 %
	28	299,035	201,788	156,781	52.43 %	77.70 %
Greenville	5	87,521	219,143	87,521	100.00 %	39.94 %
Grifton	2	2,448	200,494	147	6.00 %	0.07 %
	5	2,448	219,143	2,301	94.00 %	1.05 %
Grimesland	5	386	219,143	386	100.00 %	0.18 %
Grover	46	802	208,541	802	100.00 %	0.38 %
Halifax	3	170	198,430	170	100.00 %	0.09 %
Hamilton	3	306	198,430	306	100.00 %	0.15 %
Hamlet	29	6,025	218,867	6,025	100.00 %	2.75 %
Harmony	42	543	215,363	543	100.00 %	0.25 %
Harrells	9	160	202,791	160	100.00 %	0.08 %
Harrellsville	3	85	198,430	85	100.00 %	0.04 %

Municipality - District Report

District Plan: SBR22-8 Second Attempt

Municipality	District	Total Muni Population	Total District Population	Muni Pop in District	Percent of Muni Pop in District	Percent of District Pop in Muni
Harrisburg	34	18,967	217,563	18,967	100.00 %	8.72 %
Hassell	3	49	198,430	49	100.00 %	0.02 %
Havelock	2	16,621	200,494	16,621	100.00 %	8.29 %
Haw River	25	2,252	217,130	2,252	100.00 %	1.04 %
Hayesville	50	461	213,909	461	100.00 %	0.22 %
Hemby Bridge	35	1,614	216,849	1,614	100.00 %	0.74 %
Henderson	11	15,060	206,121	15,060	100.00 %	7.31 %
Hendersonville	48	15,137	202,531	15,137	100.00 %	7.47 %
Hertford	1	1,934	199,750	1,934	100.00 %	0.97 %
Hickory	44	43,490	200,453	79	0.18 %	0.04 %
	45	43,490	218,526	43,411	99.82 %	19.87 %
Highlands	50	1,072	213,909	1,072	100.00 %	0.50 %
High Point	27	114,059	212,689	107,321	94.09 %	50.46 %
	29	114,059	218,867	8	0.01 %	0.00 %
	30	114,059	211,642	6,646	5.83 %	3.14 %
	32	114,059	209,489	84	0.07 %	0.04 %
High Shoals	44	595	200,453	595	100.00 %	0.30 %
Hildebran	44	1,679	200,453	1,679	100.00 %	0.84 %
Hillsborough	23	9,660	210,529	9,660	100.00 %	4.59 %
Hobgood	3	268	198,430	268	100.00 %	0.14 %
Hoffman	29	418	218,867	418	100.00 %	0.19 %
Holden Beach	8	921	200,436	921	100.00 %	0.46 %
Holly Ridge	6	4,171	204,576	4,171	100.00 %	2.04 %
Holly Springs	15	41,239	198,393	2,777	6.73 %	1.40 %
	17	41,239	198,379	38,462	93.27 %	19.39 %
Hookerton	4	413	216,568	413	100.00 %	0.19 %
Hope Mills	19	17,808	218,040	17,808	100.00 %	8.17 %
Hot Springs	47	520	209,958	520	100.00 %	0.25 %
Hudson	45	3,780	218,526	3,780	100.00 %	1.73 %
Huntersville	41	61,376	217,606	51,709	84.25 %	23.76 %
	42	61,376	215,363	9,667	15.75 %	4.49 %
Indian Beach	1	223	199,750	223	100.00 %	0.11 %
Indian Trail	35	39,997	216,849	39,997	100.00 %	18.44 %
Jackson	3	430	198,430	430	100.00 %	0.22 %
Jacksonville	6	72,723	204,576	72,723	100.00 %	35.55 %
Jamestown	27	3,668	212,689	3,668	100.00 %	1.72 %
Jamesville	3	424	198,430	424	100.00 %	0.21 %
Jefferson	47	1,622	209,958	1,622	100.00 %	0.77 %
Jonesville	31	2,308	210,315	2,308	100.00 %	1.10 %
Kannapolis	33	53,114	209,379	10,268	19.33 %	4.90 %
	34	53,114	217,563	42,846	80.67 %	19.69 %
Kelford	3	203	198,430	203	100.00 %	0.10 %

Municipality - District Report

District Plan: SBR22-8 Second Attempt

Municipality	District	Total Muni Population	Total District Population	Muni Pop in District	Percent of Muni Pop in District	Percent of District Pop in Muni
Kenansville	9	770	202,791	770	100.00 %	0.38 %
Kenly	4	1,491	216,568	198	13.28 %	0.09 %
	10	1,491	215,999	1,293	86.72 %	0.60 %
Kernersville	27	26,449	212,689	502	1.90 %	0.24 %
	32	26,449	209,489	25,947	98.10 %	12.39 %
Kill Devil Hills	1	7,656	199,750	7,656	100.00 %	3.83 %
King	32	7,197	209,489	591	8.21 %	0.28 %
	36	7,197	218,292	6,606	91.79 %	3.03 %
Kings Mountain	43	11,142	201,870	1,110	9.96 %	0.55 %
	46	11,142	208,541	10,032	90.04 %	4.81 %
Kingstown	46	656	208,541	656	100.00 %	0.31 %
Kinston	2	19,900	200,494	19,900	100.00 %	9.93 %
Kittrell	11	132	206,121	132	100.00 %	0.06 %
Kitty Hawk	1	3,689	199,750	3,689	100.00 %	1.85 %
Knightdale	14	19,435	198,368	12,398	63.79 %	6.25 %
	18	19,435	198,490	7,037	36.21 %	3.55 %
Kure Beach	7	2,191	212,582	2,191	100.00 %	1.03 %
La Grange	2	2,595	200,494	2,595	100.00 %	1.29 %
Lake Lure	46	1,365	208,541	1,365	100.00 %	0.65 %
Lake Park	35	3,269	216,849	3,269	100.00 %	1.51 %
Lake Santeetlah	50	38	213,909	38	100.00 %	0.02 %
Lake Waccamaw	8	1,296	200,436	1,296	100.00 %	0.65 %
Landis	33	3,690	209,379	3,690	100.00 %	1.76 %
Lansing	47	126	209,958	126	100.00 %	0.06 %
Lasker	3	64	198,430	64	100.00 %	0.03 %
Lattimore	46	406	208,541	406	100.00 %	0.19 %
Laurel Park	48	2,250	202,531	2,250	100.00 %	1.11 %
Laurinburg	24	14,978	202,786	14,978	100.00 %	7.39 %
Lawndale	46	570	208,541	570	100.00 %	0.27 %
Leggett	5	37	219,143	37	100.00 %	0.02 %
Leland	8	22,908	200,436	22,908	100.00 %	11.43 %
Lenoir	45	18,352	218,526	13,830	75.36 %	6.33 %
	47	18,352	209,958	4,522	24.64 %	2.15 %
Lewiston Woodville	3	426	198,430	426	100.00 %	0.21 %
Lewisville	31	13,381	210,315	13,381	100.00 %	6.36 %
Lexington	30	19,632	211,642	19,632	100.00 %	9.28 %
Liberty	25	2,655	217,130	2,655	100.00 %	1.22 %
Lilesville	29	395	218,867	395	100.00 %	0.18 %
Lillington	12	4,735	200,794	4,735	100.00 %	2.36 %
Lincolnton	44	11,091	200,453	11,091	100.00 %	5.53 %
Linden	19	136	218,040	136	100.00 %	0.06 %
Littleton	3	559	198,430	559	100.00 %	0.28 %

Municipality - District Report

District Plan: SBR22-8 Second Attempt

Municipality	District	Total Muni Population	Total District Population	Muni Pop in District	Percent of Muni Pop in District	Percent of District Pop in Muni
Locust	33	4,537	209,379	3,996	88.08 %	1.91 %
	34	4,537	217,563	423	9.32 %	0.19 %
	35	4,537	216,849	118	2.60 %	0.05 %
Long View	44	5,088	200,453	735	14.45 %	0.37 %
	45	5,088	218,526	4,353	85.55 %	1.99 %
Louisburg	11	3,064	206,121	3,064	100.00 %	1.49 %
Love Valley	42	154	215,363	154	100.00 %	0.07 %
Lowell	43	3,654	201,870	3,654	100.00 %	1.81 %
Lucama	4	1,036	216,568	1,036	100.00 %	0.48 %
Lumber Bridge	24	82	202,786	82	100.00 %	0.04 %
Lumberton	24	19,025	202,786	19,025	100.00 %	9.38 %
McAdenville	43	890	201,870	890	100.00 %	0.44 %
Macclesfield	5	413	219,143	413	100.00 %	0.19 %
McDonald	24	94	202,786	94	100.00 %	0.05 %
McFarlan	29	94	218,867	94	100.00 %	0.04 %
Macon	3	110	198,430	110	100.00 %	0.06 %
Madison	26	2,129	217,918	2,129	100.00 %	0.98 %
Maggie Valley	50	1,687	213,909	1,687	100.00 %	0.79 %
Magnolia	9	831	202,791	831	100.00 %	0.41 %
Maiden	44	3,736	200,453	0	0.00 %	0.00 %
	45	3,736	218,526	3,736	100.00 %	1.71 %
Manteo	1	1,600	199,750	1,600	100.00 %	0.80 %
Marietta	24	111	202,786	111	100.00 %	0.05 %
Marion	46	7,717	208,541	7,717	100.00 %	3.70 %
Marshall	47	777	209,958	777	100.00 %	0.37 %
Mars Hill	47	2,007	209,958	2,007	100.00 %	0.96 %
Marshville	29	2,522	218,867	2,522	100.00 %	1.15 %
Marvin	35	6,358	216,849	6,358	100.00 %	2.93 %
Matthews	37	29,435	217,151	29,435	100.00 %	13.56 %
Maxton	24	2,110	202,786	2,110	100.00 %	1.04 %
Mayodan	26	2,418	217,918	2,418	100.00 %	1.11 %
Maysville	9	818	202,791	818	100.00 %	0.40 %
Mebane	23	17,797	210,529	3,171	17.82 %	1.51 %
	25	17,797	217,130	14,626	82.18 %	6.74 %
Mesic	1	144	199,750	144	100.00 %	0.07 %
Micro	10	458	215,999	458	100.00 %	0.21 %
Middleburg	11	101	206,121	101	100.00 %	0.05 %
Middlesex	11	912	206,121	912	100.00 %	0.44 %
Midland	34	4,684	217,563	4	0.09 %	0.00 %
	35	4,684	216,849	4,680	99.91 %	2.16 %
	40	4,684	216,475	0	0.00 %	0.00 %
Midway	30	4,742	211,642	4,742	100.00 %	2.24 %

Municipality - District Report

District Plan: SBR22-8 Second Attempt

Municipality	District	Total Muni Population	Total District Population	Muni Pop in District	Percent of Muni Pop in District	Percent of District Pop in Muni
Mills River	48	7,078	202,531	7,078	100.00 %	3.49 %
Milton	23	155	210,529	155	100.00 %	0.07 %
Mineral Springs	35	3,159	216,849	3,159	100.00 %	1.46 %
Minnesott Beach	1	530	199,750	530	100.00 %	0.27 %
Mint Hill	35	26,450	216,849	6	0.02 %	0.00 %
	40	26,450	216,475	26,444	99.98 %	12.22 %
Misenheimer	33	650	209,379	650	100.00 %	0.31 %
Mocksville	30	5,900	211,642	5,900	100.00 %	2.79 %
Momeyer	11	277	206,121	277	100.00 %	0.13 %
Monroe	29	34,562	218,867	225	0.65 %	0.10 %
	35	34,562	216,849	34,337	99.35 %	15.83 %
Montreat	49	901	202,530	901	100.00 %	0.44 %
Mooresboro	46	293	208,541	293	100.00 %	0.14 %
Mooresville	42	50,193	215,363	50,193	100.00 %	23.31 %
Morehead City	1	9,556	199,750	9,556	100.00 %	4.78 %
Morganton	44	17,474	200,453	17,474	100.00 %	8.72 %
Morrisville	16	29,630	198,361	29,423	99.30 %	14.83 %
	20	29,630	199,272	207	0.70 %	0.10 %
Morven	29	329	218,867	329	100.00 %	0.15 %
Mount Airy	36	10,676	218,292	10,676	100.00 %	4.89 %
Mount Gilead	29	1,171	218,867	1,171	100.00 %	0.54 %
Mount Holly	43	17,703	201,870	17,703	100.00 %	8.77 %
Mount Olive	4	4,198	216,568	4,193	99.88 %	1.94 %
	9	4,198	202,791	5	0.12 %	0.00 %
Mount Pleasant	34	1,671	217,563	1,671	100.00 %	0.77 %
Murfreesboro	3	2,619	198,430	2,619	100.00 %	1.32 %
Murphy	50	1,608	213,909	1,608	100.00 %	0.75 %
Nags Head	1	3,168	199,750	3,168	100.00 %	1.59 %
Nashville	11	5,632	206,121	5,632	100.00 %	2.73 %
Navassa	8	1,367	200,436	1,367	100.00 %	0.68 %
New Bern	2	31,291	200,494	31,291	100.00 %	15.61 %
Newland	47	715	209,958	715	100.00 %	0.34 %
New London	33	607	209,379	607	100.00 %	0.29 %
Newport	1	4,364	199,750	4,364	100.00 %	2.18 %
Newton	45	13,148	218,526	13,148	100.00 %	6.02 %
Newton Grove	9	585	202,791	585	100.00 %	0.29 %
Norlina	3	920	198,430	920	100.00 %	0.46 %
Norman	29	100	218,867	100	100.00 %	0.05 %
North Topsail Beach	6	1,005	204,576	1,005	100.00 %	0.49 %
Northwest	8	703	200,436	703	100.00 %	0.35 %
North Wilkesboro	36	4,382	218,292	4,382	100.00 %	2.01 %
Norwood	33	2,367	209,379	2,367	100.00 %	1.13 %

Municipality - District Report

District Plan: SBR22-8 Second Attempt

Municipality	District	Total Muni Population	Total District Population	Muni Pop in District	Percent of Muni Pop in District	Percent of District Pop in Muni
Oakboro	33	2,128	209,379	2,128	100.00 %	1.02 %
Oak City	3	266	198,430	266	100.00 %	0.13 %
Oak Island	8	8,396	200,436	8,396	100.00 %	4.19 %
Oak Ridge	27	7,474	212,689	3	0.04 %	0.00 %
	28	7,474	201,788	7,471	99.96 %	3.70 %
Ocean Isle Beach	8	867	200,436	867	100.00 %	0.43 %
Old Fort	46	811	208,541	811	100.00 %	0.39 %
Oriental	1	880	199,750	880	100.00 %	0.44 %
Orrum	24	59	202,786	59	100.00 %	0.03 %
Ossipee	25	536	217,130	536	100.00 %	0.25 %
Oxford	13	8,628	198,411	8,628	100.00 %	4.35 %
Pantego	2	164	200,494	164	100.00 %	0.08 %
Parkton	24	504	202,786	504	100.00 %	0.25 %
Parmele	3	243	198,430	243	100.00 %	0.12 %
Patterson Springs	46	571	208,541	571	100.00 %	0.27 %
Peachland	29	390	218,867	390	100.00 %	0.18 %
Peletier	1	769	199,750	769	100.00 %	0.38 %
Pembroke	24	2,823	202,786	2,823	100.00 %	1.39 %
Pikeville	4	712	216,568	712	100.00 %	0.33 %
Pilot Mountain	36	1,440	218,292	1,440	100.00 %	0.66 %
Pinebluff	21	1,473	216,415	1,473	100.00 %	0.68 %
Pinehurst	21	17,581	216,415	17,581	100.00 %	8.12 %
Pine Knoll Shores	1	1,388	199,750	1,388	100.00 %	0.69 %
Pine Level	10	2,046	215,999	2,046	100.00 %	0.95 %
Pinetops	5	1,200	219,143	1,200	100.00 %	0.55 %
Pineville	39	10,602	218,750	10,602	100.00 %	4.85 %
Pink Hill	2	451	200,494	451	100.00 %	0.22 %
Pittsboro	20	4,537	199,272	4,537	100.00 %	2.28 %
Pleasant Garden	26	5,000	217,918	5,000	100.00 %	2.29 %
	27	5,000	212,689	0	0.00 %	0.00 %
Plymouth	1	3,320	199,750	3,320	100.00 %	1.66 %
Polkton	29	2,250	218,867	2,250	100.00 %	1.03 %
Polkville	46	516	208,541	516	100.00 %	0.25 %
Pollocksville	9	268	202,791	268	100.00 %	0.13 %
Powellsville	3	189	198,430	189	100.00 %	0.10 %
Princeton	10	1,315	215,999	1,315	100.00 %	0.61 %
Princeville	5	1,254	219,143	1,254	100.00 %	0.57 %
Proctorville	24	121	202,786	121	100.00 %	0.06 %
Raeford	24	4,559	202,786	4,559	100.00 %	2.25 %

Municipality - District Report

District Plan: SBR22-8 Second Attempt

Municipality	District	Total Muni Population	Total District Population	Muni Pop in District	Percent of Muni Pop in District	Percent of District Pop in Muni
Raleigh	13	467,665	198,411	88,167	18.85 %	44.44 %
	14	467,665	198,368	101,541	21.71 %	51.19 %
	15	467,665	198,393	159,867	34.18 %	80.58 %
	16	467,665	198,361	44,179	9.45 %	22.27 %
	18	467,665	198,490	72,352	15.47 %	36.45 %
	20	467,665	199,272	233	0.05 %	0.12 %
	22	467,665	201,846	1,326	0.28 %	0.66 %
Ramseur	25	1,774	217,130	1,774	100.00 %	0.82 %
Randleman	25	4,595	217,130	4,595	100.00 %	2.12 %
Ranlo	43	4,511	201,870	4,511	100.00 %	2.23 %
Raynham	24	60	202,786	60	100.00 %	0.03 %
Red Cross	33	762	209,379	762	100.00 %	0.36 %
Red Oak	11	3,342	206,121	3,342	100.00 %	1.62 %
Red Springs	24	3,087	202,786	3,087	100.00 %	1.52 %
Reidsville	26	14,583	217,918	14,583	100.00 %	6.69 %
Rennert	24	275	202,786	275	100.00 %	0.14 %
Rhodhiss	44	997	200,453	639	64.09 %	0.32 %
	45	997	218,526	358	35.91 %	0.16 %
Richfield	33	582	209,379	582	100.00 %	0.28 %
Richlands	6	2,287	204,576	2,287	100.00 %	1.12 %
Rich Square	3	894	198,430	894	100.00 %	0.45 %
River Bend	2	2,902	200,494	2,902	100.00 %	1.45 %
Roanoke Rapids	3	15,229	198,430	15,229	100.00 %	7.67 %
Robbins	21	1,168	216,415	1,168	100.00 %	0.54 %
Robbinsville	50	597	213,909	597	100.00 %	0.28 %
Robersonville	3	1,269	198,430	1,269	100.00 %	0.64 %
Rockingham	29	9,243	218,867	9,243	100.00 %	4.22 %
Rockwell	33	2,302	209,379	2,302	100.00 %	1.10 %
Rocky Mount	5	54,341	219,143	15,414	28.37 %	7.03 %
	11	54,341	206,121	38,927	71.63 %	18.89 %
Rolesville	18	9,475	198,490	9,475	100.00 %	4.77 %
Ronda	36	438	218,292	438	100.00 %	0.20 %
Roper	1	485	199,750	485	100.00 %	0.24 %
Roseboro	9	1,163	202,791	1,163	100.00 %	0.57 %
Rose Hill	9	1,371	202,791	1,371	100.00 %	0.68 %
Rosman	50	701	213,909	701	100.00 %	0.33 %
Rowland	24	885	202,786	885	100.00 %	0.44 %
Roxboro	23	8,134	210,529	8,134	100.00 %	3.86 %
Roxobel	3	187	198,430	187	100.00 %	0.09 %
Rural Hall	32	3,351	209,489	3,351	100.00 %	1.60 %
Ruth	46	347	208,541	347	100.00 %	0.17 %

Municipality - District Report

District Plan: SBR22-8 Second Attempt

Municipality	District	Total Muni Population	Total District Population	Muni Pop in District	Percent of Muni Pop in District	Percent of District Pop in Muni
Rutherford College	44	1,226	200,453	1,226	100.00 %	0.61 %
	45	1,226	218,526	0	0.00 %	0.00 %
Rutherfordton	46	3,640	208,541	3,640	100.00 %	1.75 %
St. Helena	9	417	202,791	417	100.00 %	0.21 %
St. James	8	6,529	200,436	6,529	100.00 %	3.26 %
St. Pauls	24	2,045	202,786	2,045	100.00 %	1.01 %
Salemburg	9	457	202,791	457	100.00 %	0.23 %
Salisbury	33	35,540	209,379	35,540	100.00 %	16.97 %
Saluda	48	631	202,531	631	100.00 %	0.31 %
Sandy Creek	8	248	200,436	248	100.00 %	0.12 %
Sandyfield	8	430	200,436	430	100.00 %	0.21 %
Sanford	12	30,261	200,794	30,261	100.00 %	15.07 %
Saratoga	4	353	216,568	353	100.00 %	0.16 %
Sawmills	45	5,020	218,526	5,020	100.00 %	2.30 %
Scotland Neck	3	1,640	198,430	1,640	100.00 %	0.83 %
Seaboard	3	542	198,430	542	100.00 %	0.27 %
Seagrove	29	235	218,867	235	100.00 %	0.11 %
Sedalia	26	676	217,918	676	100.00 %	0.31 %
Selma	10	6,317	215,999	6,317	100.00 %	2.92 %
Seven Devils	47	313	209,958	313	100.00 %	0.15 %
Seven Springs	4	55	216,568	55	100.00 %	0.03 %
Severn	3	191	198,430	191	100.00 %	0.10 %
Shallotte	8	4,185	200,436	4,185	100.00 %	2.09 %
Sharpsburg	4	1,697	216,568	421	24.81 %	0.19 %
	5	1,697	219,143	215	12.67 %	0.10 %
	11	1,697	206,121	1,061	62.52 %	0.51 %
Shelby	46	21,918	208,541	21,918	100.00 %	10.51 %
Siler City	20	7,702	199,272	7,702	100.00 %	3.87 %
Simpson	5	390	219,143	390	100.00 %	0.18 %
Sims	4	275	216,568	275	100.00 %	0.13 %
Smithfield	10	11,292	215,999	11,292	100.00 %	5.23 %
Snow Hill	4	1,481	216,568	1,481	100.00 %	0.68 %
Southern Pines	21	15,545	216,415	15,545	100.00 %	7.18 %
Southern Shores	1	3,090	199,750	3,090	100.00 %	1.55 %
Southport	8	3,971	200,436	3,971	100.00 %	1.98 %
Sparta	47	1,834	209,958	1,834	100.00 %	0.87 %
Speed	5	63	219,143	63	100.00 %	0.03 %
Spencer	33	3,308	209,379	3,308	100.00 %	1.58 %
Spencer Mountain	43	0	201,870	0	0.00 %	0.00 %
Spindale	46	4,225	208,541	4,225	100.00 %	2.03 %
Spring Hope	11	1,309	206,121	1,309	100.00 %	0.64 %
Spring Lake	21	11,660	216,415	11,660	100.00 %	5.39 %

Municipality - District Report

District Plan: SBR22-8 Second Attempt

Municipality	District	Total Muni Population	Total District Population	Muni Pop in District	Percent of Muni Pop in District	Percent of District Pop in Muni
Spruce Pine	47	2,194	209,958	2,194	100.00 %	1.04 %
Staley	25	397	217,130	397	100.00 %	0.18 %
Stallings	35	16,112	216,849	15,728	97.62 %	7.25 %
	37	16,112	217,151	11	0.07 %	0.01 %
	40	16,112	216,475	373	2.32 %	0.17 %
Stanfield	33	1,585	209,379	1,585	100.00 %	0.76 %
Stanley	43	3,963	201,870	3,946	99.57 %	1.95 %
	44	3,963	200,453	17	0.43 %	0.01 %
Stantonsburg	4	762	216,568	762	100.00 %	0.35 %
Star	29	806	218,867	806	100.00 %	0.37 %
Statesville	42	28,419	215,363	28,419	100.00 %	13.20 %
Stedman	19	1,277	218,040	1,277	100.00 %	0.59 %
Stem	13	960	198,411	960	100.00 %	0.48 %
Stokesdale	28	5,924	201,788	5,924	100.00 %	2.94 %
Stoneville	26	1,308	217,918	1,308	100.00 %	0.60 %
Stonewall	1	214	199,750	214	100.00 %	0.11 %
Stovall	13	324	198,411	324	100.00 %	0.16 %
Sugar Mountain	47	371	209,958	371	100.00 %	0.18 %
Summerfield	28	10,951	201,788	10,951	100.00 %	5.43 %
Sunset Beach	8	4,175	200,436	4,175	100.00 %	2.08 %
Surf City	6	3,867	204,576	334	8.64 %	0.16 %
	9	3,867	202,791	3,533	91.36 %	1.74 %
Swansboro	6	3,744	204,576	3,744	100.00 %	1.83 %
Swepsonville	25	2,445	217,130	2,445	100.00 %	1.13 %
Sylva	50	2,578	213,909	2,578	100.00 %	1.21 %
Tabor City	8	3,781	200,436	3,781	100.00 %	1.89 %
Tarboro	5	10,721	219,143	10,721	100.00 %	4.89 %
Tar Heel	9	90	202,791	90	100.00 %	0.04 %
Taylorsville	36	2,320	218,292	2,320	100.00 %	1.06 %
Taylortown	21	634	216,415	634	100.00 %	0.29 %
Teachey	9	448	202,791	448	100.00 %	0.22 %
Thomasville	29	27,183	218,867	521	1.92 %	0.24 %
	30	27,183	211,642	26,662	98.08 %	12.60 %
Tobaccoville	32	2,578	209,489	2,578	100.00 %	1.23 %
	36	2,578	218,292	0	0.00 %	0.00 %
Topsail Beach	9	461	202,791	461	100.00 %	0.23 %
Trenton	9	238	202,791	238	100.00 %	0.12 %
Trent Woods	2	4,074	200,494	4,074	100.00 %	2.03 %
Trinity	29	7,006	218,867	7,006	100.00 %	3.20 %
Troutman	42	3,698	215,363	3,698	100.00 %	1.72 %
Troy	29	2,850	218,867	2,850	100.00 %	1.30 %
Tryon	48	1,562	202,531	1,562	100.00 %	0.77 %

Municipality - District Report

District Plan: SBR22-8 Second Attempt

Municipality	District	Total Muni Population	Total District Population	Muni Pop in District	Percent of Muni Pop in District	Percent of District Pop in Muni
Turkey	9	213	202,791	213	100.00 %	0.11 %
Unionville	35	6,643	216,849	6,643	100.00 %	3.06 %
Valdese	44	4,689	200,453	4,689	100.00 %	2.34 %
Vanceboro	2	869	200,494	869	100.00 %	0.43 %
Vandemere	1	246	199,750	246	100.00 %	0.12 %
Varnamtown	8	525	200,436	525	100.00 %	0.26 %
Vass	21	952	216,415	952	100.00 %	0.44 %
Waco	46	310	208,541	310	100.00 %	0.15 %
Wade	19	638	218,040	638	100.00 %	0.29 %
Wadesboro	29	5,008	218,867	5,008	100.00 %	2.29 %
Wagram	24	615	202,786	615	100.00 %	0.30 %
Wake Forest	11	47,601	206,121	1,504	3.16 %	0.73 %
	13	47,601	198,411	3,639	7.64 %	1.83 %
	18	47,601	198,490	42,458	89.20 %	21.39 %
Walkertown	32	5,692	209,489	5,692	100.00 %	2.72 %
Wallace	9	3,413	202,791	3,413	100.00 %	1.68 %
Wallburg	30	3,051	211,642	3,051	100.00 %	1.44 %
Walnut Cove	36	1,586	218,292	1,586	100.00 %	0.73 %
Walnut Creek	4	1,084	216,568	1,084	100.00 %	0.50 %
Walstonburg	4	193	216,568	193	100.00 %	0.09 %
Warrenton	3	851	198,430	851	100.00 %	0.43 %
Warsaw	9	2,733	202,791	2,733	100.00 %	1.35 %
Washington	2	9,875	200,494	9,875	100.00 %	4.93 %
Washington Park	2	392	200,494	392	100.00 %	0.20 %
Watha	9	181	202,791	181	100.00 %	0.09 %
Waxhaw	29	20,534	218,867	0	0.00 %	0.00 %
	35	20,534	216,849	20,534	100.00 %	9.47 %
Waynesville	50	10,140	213,909	10,140	100.00 %	4.74 %
Weaverville	49	4,567	202,530	4,567	100.00 %	2.25 %
Webster	50	372	213,909	372	100.00 %	0.17 %
Weddington	35	13,181	216,849	13,176	99.96 %	6.08 %
	37	13,181	217,151	5	0.04 %	0.00 %
Weldon	3	1,444	198,430	1,444	100.00 %	0.73 %
Wendell	18	9,793	198,490	9,793	100.00 %	4.93 %
Wentworth	26	2,662	217,918	2,662	100.00 %	1.22 %
Wesley Chapel	35	8,681	216,849	8,681	100.00 %	4.00 %
West Jefferson	47	1,279	209,958	1,279	100.00 %	0.61 %
Whispering Pines	21	4,987	216,415	4,987	100.00 %	2.30 %
Whitakers	5	627	219,143	290	46.25 %	0.13 %
	11	627	206,121	337	53.75 %	0.16 %
White Lake	9	843	202,791	843	100.00 %	0.42 %
Whiteville	8	4,766	200,436	4,766	100.00 %	2.38 %

Municipality - District Report

District Plan: SBR22-8 Second Attempt

Municipality	District	Total Muni Population	Total District Population	Muni Pop in District	Percent of Muni Pop in District	Percent of District Pop in Muni
Whitsett	26	584	217,918	584	100.00 %	0.27 %
Wilkesboro	36	3,687	218,292	3,687	100.00 %	1.69 %
Williamston	3	5,248	198,430	5,248	100.00 %	2.64 %
Wilmington	7	115,451	212,582	115,451	100.00 %	54.31 %
	8	115,451	200,436	0	0.00 %	0.00 %
Wilson	4	47,851	216,568	47,851	100.00 %	22.10 %
Wilson's Mills	10	2,534	215,999	2,534	100.00 %	1.17 %
Windsor	3	3,582	198,430	3,582	100.00 %	1.81 %
Winfall	1	555	199,750	555	100.00 %	0.28 %
Wingate	29	4,055	218,867	4,055	100.00 %	1.85 %
Winston-Salem	31	249,545	210,315	121,286	48.60 %	57.67 %
	32	249,545	209,489	128,259	51.40 %	61.22 %
Winterville	5	10,462	219,143	10,462	100.00 %	4.77 %
Winton	3	629	198,430	629	100.00 %	0.32 %
Woodfin	49	7,936	202,530	7,936	100.00 %	3.92 %
Woodland	3	557	198,430	557	100.00 %	0.28 %
Wrightsville Beach	7	2,473	212,582	2,473	100.00 %	1.16 %
Yadkinville	31	2,995	210,315	2,995	100.00 %	1.42 %
Yanceyville	23	1,937	210,529	1,937	100.00 %	0.92 %
Youngsville	11	2,016	206,121	2,016	100.00 %	0.98 %
Zebulon	10	6,903	215,999	0	0.00 %	0.00 %
	18	6,903	198,490	6,903	100.00 %	3.48 %
			Assigned Geography Total:	**6,017,605**		

Report display: all municipalities

Total Municipalities Statewide: 553

Fully Assigned Municipalities: 553

Partially Assigned Municipalities: 0

Fully Unassigned Municipalities: 0

Total Districts Assigned: 50

Split Municipalities: 68

Splits Involving Population: 52

Municipality by County - District Report

District Plan: SBR22-8 Second Attempt

Municipality	District	Total Muni Population	Total District Population	Muni Pop in District	Percent of Muni Pop in District	Percent of District Pop in Muni
Aberdeen	21	8,516	216,415	8,516	100.00 %	3.94 %
Ahoskie	3	4,891	198,430	4,891	100.00 %	2.46 %
Alamance	25	988	217,130	988	100.00 %	0.46 %
Albemarle	33	16,432	209,379	16,432	100.00 %	7.85 %
Alliance	1	733	199,750	733	100.00 %	0.37 %
Andrews	50	1,667	213,909	1,667	100.00 %	0.78 %
Angier (Harnett)	12	4,709	200,794	4,709	100.00 %	2.35 %
Angier (Wake)	14	556	198,368	5	0.90 %	0.00 %
	17	556	198,379	551	99.10 %	0.28 %
Ansonville	29	440	218,867	440	100.00 %	0.20 %
Apex	16	58,780	198,361	10,191	17.34 %	5.14 %
	17	58,780	198,379	48,589	82.66 %	24.49 %
Arapahoe	1	416	199,750	416	100.00 %	0.21 %
Archdale (Guilford)	27	380	212,689	380	100.00 %	0.18 %
Archdale (Randolph)	25	11,527	217,130	0	0.00 %	0.00 %
	29	11,527	218,867	11,527	100.00 %	5.27 %
Archer Lodge	10	4,797	215,999	4,797	100.00 %	2.22 %
Asheboro	25	27,156	217,130	1,217	4.48 %	0.56 %
	29	27,156	218,867	25,939	95.52 %	11.85 %
Asheville	48	94,589	202,531	42,861	45.31 %	21.16 %
	49	94,589	202,530	51,728	54.69 %	25.54 %
Askewville	3	184	198,430	184	100.00 %	0.09 %
Atkinson	9	296	202,791	296	100.00 %	0.15 %
Atlantic Beach	1	1,364	199,750	1,364	100.00 %	0.68 %
Aulander	3	763	198,430	763	100.00 %	0.38 %
Aurora	2	455	200,494	455	100.00 %	0.23 %
Autryville	9	167	202,791	167	100.00 %	0.08 %
Ayden	5	4,977	219,143	4,977	100.00 %	2.27 %
Badin	33	2,024	209,379	2,024	100.00 %	0.97 %
Bailey	11	568	206,121	568	100.00 %	0.28 %
Bakersville	47	450	209,958	450	100.00 %	0.21 %
Bald Head Island	8	268	200,436	268	100.00 %	0.13 %
Banner Elk	47	1,049	209,958	1,049	100.00 %	0.50 %
Bath	2	245	200,494	245	100.00 %	0.12 %
Bayboro	1	1,161	199,750	1,161	100.00 %	0.58 %
Bear Grass	3	89	198,430	89	100.00 %	0.04 %
Beaufort	1	4,464	199,750	4,464	100.00 %	2.23 %
Beech Mountain (Avery)	47	62	209,958	62	100.00 %	0.03 %
Beech Mountain (Watauga)	47	613	209,958	613	100.00 %	0.29 %
Belhaven	2	1,410	200,494	1,410	100.00 %	0.70 %
Belmont	43	15,010	201,870	15,010	100.00 %	7.44 %

Municipality by County - District Report

District Plan: SBR22-8 Second Attempt

Municipality	District	Total Muni Population	Total District Population	Muni Pop in District	Percent of Muni Pop in District	Percent of District Pop in Muni
Belville	8	2,406	200,436	2,406	100.00 %	1.20 %
Belwood	46	857	208,541	857	100.00 %	0.41 %
Benson (Harnett)	12	0	200,794	0	0.00 %	0.00 %
Benson (Johnston)	10	3,967	215,999	3,967	100.00 %	1.84 %
Bermuda Run	30	3,120	211,642	3,120	100.00 %	1.47 %
Bessemer City	43	5,428	201,870	5,428	100.00 %	2.69 %
	44	5,428	200,453	0	0.00 %	0.00 %
Bethania	31	344	210,315	0	0.00 %	0.00 %
	32	344	209,489	344	100.00 %	0.16 %
Bethel	5	1,373	219,143	1,373	100.00 %	0.63 %
Beulaville	9	1,116	202,791	1,116	100.00 %	0.55 %
Biltmore Forest	48	1,409	202,531	1,409	100.00 %	0.70 %
	49	1,409	202,530	0	0.00 %	0.00 %
Biscoe	29	1,848	218,867	1,848	100.00 %	0.84 %
Black Creek	4	692	216,568	692	100.00 %	0.32 %
Black Mountain	49	8,426	202,530	8,426	100.00 %	4.16 %
Bladenboro	9	1,648	202,791	1,648	100.00 %	0.81 %
Blowing Rock (Caldwell)	47	91	209,958	91	100.00 %	0.04 %
Blowing Rock (Watauga)	47	1,285	209,958	1,285	100.00 %	0.61 %
Boardman	8	166	200,436	166	100.00 %	0.08 %
Bogue	1	695	199,750	695	100.00 %	0.35 %
Boiling Spring Lakes	8	5,943	200,436	5,943	100.00 %	2.97 %
Boiling Springs	46	4,615	208,541	4,615	100.00 %	2.21 %
Bolivia	8	149	200,436	149	100.00 %	0.07 %
Bolton	8	519	200,436	519	100.00 %	0.26 %
Boone	47	19,092	209,958	19,092	100.00 %	9.09 %
Boonville	31	1,185	210,315	1,185	100.00 %	0.56 %
Bostic	46	355	208,541	355	100.00 %	0.17 %
Brevard	50	7,744	213,909	7,744	100.00 %	3.62 %
Bridgeton	2	349	200,494	349	100.00 %	0.17 %
Broadway (Harnett)	12	0	200,794	0	0.00 %	0.00 %
Broadway (Lee)	12	1,267	200,794	1,267	100.00 %	0.63 %
Brookford	45	442	218,526	442	100.00 %	0.20 %
Brunswick	8	973	200,436	973	100.00 %	0.49 %
Bryson City	50	1,558	213,909	1,558	100.00 %	0.73 %
Bunn	11	327	206,121	327	100.00 %	0.16 %
Burgaw	9	3,088	202,791	3,088	100.00 %	1.52 %
Burlington (Alamance)	25	55,481	217,130	55,481	100.00 %	25.55 %
Burlington (Guilford)	26	1,822	217,918	1,822	100.00 %	0.84 %
Burnsville	47	1,614	209,958	1,614	100.00 %	0.77 %
Butner	13	8,397	198,411	8,397	100.00 %	4.23 %

Municipality by County - District Report

District Plan: SBR22-8 Second Attempt

Municipality	District	Total Muni Population	Total District Population	Muni Pop in District	Percent of Muni Pop in District	Percent of District Pop in Muni
Cajah's Mountain	45	2,722	218,526	2,722	100.00 %	1.25 %
Calabash	8	2,011	200,436	2,011	100.00 %	1.00 %
Calypso	9	327	202,791	327	100.00 %	0.16 %
Cameron	21	244	216,415	244	100.00 %	0.11 %
Candor (Montgomery)	29	813	218,867	813	100.00 %	0.37 %
Candor (Moore)	21	0	216,415	0	0.00 %	0.00 %
Canton	47	4,422	209,958	4,422	100.00 %	2.11 %
Cape Carteret	1	2,224	199,750	2,224	100.00 %	1.11 %
Carolina Beach	7	6,564	212,582	6,564	100.00 %	3.09 %
Carolina Shores	8	4,588	200,436	4,588	100.00 %	2.29 %
Carrboro	23	21,295	210,529	21,295	100.00 %	10.11 %
Carthage	21	2,775	216,415	2,775	100.00 %	1.28 %
Cary (Chatham)	20	3,709	199,272	3,709	100.00 %	1.86 %
Cary (Wake)	15	171,012	198,393	8,044	4.70 %	4.05 %
	16	171,012	198,361	111,445	65.17 %	56.18 %
	17	171,012	198,379	51,523	30.13 %	25.97 %
Casar	46	305	208,541	305	100.00 %	0.15 %
Castalia	11	264	206,121	264	100.00 %	0.13 %
Caswell Beach	8	395	200,436	395	100.00 %	0.20 %
Catawba	45	702	218,526	702	100.00 %	0.32 %
Cedar Point	1	1,764	199,750	1,764	100.00 %	0.88 %
Cedar Rock	45	301	218,526	301	100.00 %	0.14 %
Cerro Gordo	8	131	200,436	131	100.00 %	0.07 %
Chadbourn	8	1,574	200,436	1,574	100.00 %	0.79 %
Chapel Hill (Durham)	20	2,906	199,272	2,906	100.00 %	1.46 %
Chapel Hill (Orange)	23	59,054	210,529	59,054	100.00 %	28.05 %
Charlotte	37	874,579	217,151	186,588	21.33 %	85.93 %
	38	874,579	216,830	213,710	24.44 %	98.56 %
	39	874,579	218,750	182,696	20.89 %	83.52 %
	40	874,579	216,475	174,962	20.01 %	80.82 %
	41	874,579	217,606	116,623	13.33 %	53.59 %
Cherryville	44	6,078	200,453	6,078	100.00 %	3.03 %
Chimney Rock Village	46	140	208,541	140	100.00 %	0.07 %
China Grove	33	4,434	209,379	4,434	100.00 %	2.12 %
Chocowinity	2	722	200,494	722	100.00 %	0.36 %
Claremont	45	1,692	218,526	1,692	100.00 %	0.77 %
Clarkton	9	614	202,791	614	100.00 %	0.30 %
Clayton (Johnston)	10	26,307	215,999	26,307	100.00 %	12.18 %
Clayton (Wake)	14	0	198,368	0	0.00 %	0.00 %
	18	0	198,490	0	0.00 %	0.00 %
Clemmons	31	21,163	210,315	21,163	100.00 %	10.06 %

Municipality by County - District Report

District Plan: SBR22-8 Second Attempt

Municipality	District	Total Muni Population	Total District Population	Muni Pop in District	Percent of Muni Pop in District	Percent of District Pop in Muni
Cleveland	33	846	209,379	846	100.00 %	0.40 %
Clinton	9	8,383	202,791	8,383	100.00 %	4.13 %
Clyde	47	1,368	209,958	1,368	100.00 %	0.65 %
Coats	12	2,155	200,794	2,155	100.00 %	1.07 %
Cofield	3	267	198,430	267	100.00 %	0.13 %
Colerain	3	217	198,430	217	100.00 %	0.11 %
Columbia	3	610	198,430	610	100.00 %	0.31 %
Columbus	48	1,060	202,531	1,060	100.00 %	0.52 %
Como	3	67	198,430	67	100.00 %	0.03 %
Concord	34	105,240	217,563	105,240	100.00 %	48.37 %
Conetoe	5	198	219,143	198	100.00 %	0.09 %
Connelly Springs	44	1,529	200,453	1,529	100.00 %	0.76 %
Conover	45	8,421	218,526	8,421	100.00 %	3.85 %
Conway	3	752	198,430	752	100.00 %	0.38 %
Cooleemee	30	940	211,642	940	100.00 %	0.44 %
Cornelius	41	31,412	217,606	12,421	39.54 %	5.71 %
	42	31,412	215,363	18,991	60.46 %	8.82 %
Cove City	2	378	200,494	378	100.00 %	0.19 %
Cramerton	43	5,296	201,870	5,296	100.00 %	2.62 %
Creedmoor	13	4,866	198,411	4,866	100.00 %	2.45 %
Creswell	1	207	199,750	207	100.00 %	0.10 %
Crossnore	47	143	209,958	143	100.00 %	0.07 %
Dallas	43	5,927	201,870	5,927	100.00 %	2.94 %
Danbury	36	189	218,292	189	100.00 %	0.09 %
Davidson (Iredell)	42	378	215,363	378	100.00 %	0.18 %
Davidson (Mecklenburg)	41	14,728	217,606	14,728	100.00 %	6.77 %
Dellview	44	6	200,453	6	100.00 %	0.00 %
Denton	30	1,494	211,642	1,494	100.00 %	0.71 %
Dillsboro	50	213	213,909	213	100.00 %	0.10 %
Dobbins Heights	29	687	218,867	687	100.00 %	0.31 %
Dobson	36	1,462	218,292	1,462	100.00 %	0.67 %
Dortches	11	1,082	206,121	1,082	100.00 %	0.52 %
Dover	2	349	200,494	349	100.00 %	0.17 %
Drexel	44	1,760	200,453	1,760	100.00 %	0.88 %
Dublin	9	267	202,791	267	100.00 %	0.13 %
Duck	1	742	199,750	742	100.00 %	0.37 %
Dunn	12	8,446	200,794	8,446	100.00 %	4.21 %
Durham (Durham)	20	283,093	199,272	115,188	40.69 %	57.80 %
	22	283,093	201,846	167,905	59.31 %	83.18 %
Durham (Orange)	23	144	210,529	144	100.00 %	0.07 %

Municipality by County - District Report

District Plan: SBR22-8 Second Attempt

Municipality	District	Total Muni Population	Total District Population	Muni Pop in District	Percent of Muni Pop in District	Percent of District Pop in Muni
Durham (Wake)	13	269	198,411	269	100.00 %	0.14 %
	16	269	198,361	0	0.00 %	0.00 %
Earl	46	198	208,541	198	100.00 %	0.09 %
East Arcadia	9	418	202,791	418	100.00 %	0.21 %
East Bend	31	634	210,315	634	100.00 %	0.30 %
East Laurinburg	24	234	202,786	234	100.00 %	0.12 %
East Spencer	33	1,567	209,379	1,567	100.00 %	0.75 %
Eastover	19	3,656	218,040	3,656	100.00 %	1.68 %
Eden	26	15,421	217,918	15,421	100.00 %	7.08 %
Edenton	1	4,460	199,750	4,460	100.00 %	2.23 %
Elizabeth City (Camden)	3	38	198,430	38	100.00 %	0.02 %
Elizabeth City (Pasquotank)	1	18,593	199,750	18,593	100.00 %	9.31 %
Elizabethtown	9	3,296	202,791	3,296	100.00 %	1.63 %
Elk Park	47	542	209,958	542	100.00 %	0.26 %
Elkin (Surry)	36	4,049	218,292	4,049	100.00 %	1.85 %
Elkin (Wilkes)	36	73	218,292	73	100.00 %	0.03 %
Ellenboro	46	723	208,541	723	100.00 %	0.35 %
Ellerbe	29	864	218,867	864	100.00 %	0.39 %
Elm City (Nash)	11	0	206,121	0	0.00 %	0.00 %
Elm City (Wilson)	4	1,218	216,568	1,218	100.00 %	0.56 %
Elon	25	11,336	217,130	11,336	100.00 %	5.22 %
Emerald Isle	1	3,847	199,750	3,847	100.00 %	1.93 %
Enfield	3	1,865	198,430	1,865	100.00 %	0.94 %
Erwin	12	4,542	200,794	4,542	100.00 %	2.26 %
Eureka	4	214	216,568	214	100.00 %	0.10 %
Everetts	3	150	198,430	150	100.00 %	0.08 %
Fair Bluff	8	709	200,436	709	100.00 %	0.35 %
Fairmont	24	2,191	202,786	2,191	100.00 %	1.08 %
Fairview	35	3,456	216,849	3,456	100.00 %	1.59 %
Faison (Duplin)	9	784	202,791	784	100.00 %	0.39 %
Faison (Sampson)	9	0	202,791	0	0.00 %	0.00 %
Faith	33	819	209,379	819	100.00 %	0.39 %
Falcon (Cumberland)	19	324	218,040	324	100.00 %	0.15 %
Falcon (Sampson)	9	0	202,791	0	0.00 %	0.00 %
Falkland	5	47	219,143	47	100.00 %	0.02 %
Fallston	46	627	208,541	627	100.00 %	0.30 %
Farmville	5	4,461	219,143	4,461	100.00 %	2.04 %
Fayetteville	19	208,501	218,040	111,167	53.32 %	50.98 %
	21	208,501	216,415	97,334	46.68 %	44.98 %
Flat Rock	48	3,486	202,531	3,486	100.00 %	1.72 %
Fletcher	48	7,987	202,531	7,987	100.00 %	3.94 %

Municipality by County - District Report

District Plan: SBR22-8 Second Attempt

Municipality	District	Total Muni Population	Total District Population	Muni Pop in District	Percent of Muni Pop in District	Percent of District Pop in Muni
Fontana Dam	50	13	213,909	13	100.00 %	0.01 %
Forest City	46	7,377	208,541	7,377	100.00 %	3.54 %
Forest Hills	50	303	213,909	303	100.00 %	0.14 %
Fountain	5	385	219,143	385	100.00 %	0.18 %
Four Oaks	10	2,158	215,999	2,158	100.00 %	1.00 %
Foxfire	21	1,288	216,415	1,288	100.00 %	0.60 %
Franklin	50	4,175	213,909	4,175	100.00 %	1.95 %
Franklinton	11	2,456	206,121	2,456	100.00 %	1.19 %
Franklinville	25	1,197	217,130	1,197	100.00 %	0.55 %
Fremont	4	1,196	216,568	1,196	100.00 %	0.55 %
Fuquay-Varina (Harnett)	12	0	200,794	0	0.00 %	0.00 %
Fuquay-Varina (Wake)	14	34,152	198,368	2,779	8.14 %	1.40 %
	15	34,152	198,393	1,900	5.56 %	0.96 %
	17	34,152	198,379	29,473	86.30 %	14.86 %
Gamewell	45	3,702	218,526	65	1.76 %	0.03 %
	47	3,702	209,958	3,637	98.24 %	1.73 %
Garland	9	595	202,791	595	100.00 %	0.29 %
Garner	14	31,159	198,368	30,669	98.43 %	15.46 %
	15	31,159	198,393	490	1.57 %	0.25 %
Garysburg	3	904	198,430	904	100.00 %	0.46 %
Gaston	3	1,008	198,430	1,008	100.00 %	0.51 %
Gastonia	43	80,411	201,870	80,411	100.00 %	39.83 %
	44	80,411	200,453	0	0.00 %	0.00 %
Gatesville	3	267	198,430	267	100.00 %	0.13 %
Gibson	24	449	202,786	449	100.00 %	0.22 %
Gibsonville (Alamance)	25	4,278	217,130	4,278	100.00 %	1.97 %
Gibsonville (Guilford)	26	4,642	217,918	4,642	100.00 %	2.13 %
Glen Alpine	44	1,529	200,453	1,529	100.00 %	0.76 %
Godwin	19	128	218,040	128	100.00 %	0.06 %
Goldsboro	4	33,657	216,568	33,657	100.00 %	15.54 %
Goldston	20	234	199,272	234	100.00 %	0.12 %
Graham	25	17,157	217,130	17,157	100.00 %	7.90 %
Grandfather Village	47	95	209,958	95	100.00 %	0.05 %
Granite Falls	45	4,965	218,526	4,965	100.00 %	2.27 %
Granite Quarry	33	2,984	209,379	2,984	100.00 %	1.43 %
Grantsboro	1	692	199,750	692	100.00 %	0.35 %
Green Level	25	3,152	217,130	3,152	100.00 %	1.45 %
Greenevers	9	567	202,791	567	100.00 %	0.28 %
Greensboro	26	299,035	217,918	65,210	21.81 %	29.92 %
	27	299,035	212,689	77,044	25.76 %	36.22 %
	28	299,035	201,788	156,781	52.43 %	77.70 %

Municipality by County - District Report

District Plan: SBR22-8 Second Attempt

Municipality	District	Total Muni Population	Total District Population	Muni Pop in District	Percent of Muni Pop in District	Percent of District Pop in Muni
Greenville	5	87,521	219,143	87,521	100.00 %	39.94 %
Grifton (Lenoir)	2	147	200,494	147	100.00 %	0.07 %
Grifton (Pitt)	5	2,301	219,143	2,301	100.00 %	1.05 %
Grimesland	5	386	219,143	386	100.00 %	0.18 %
Grover	46	802	208,541	802	100.00 %	0.38 %
Halifax	3	170	198,430	170	100.00 %	0.09 %
Hamilton	3	306	198,430	306	100.00 %	0.15 %
Hamlet	29	6,025	218,867	6,025	100.00 %	2.75 %
Harmony	42	543	215,363	543	100.00 %	0.25 %
Harrells (Duplin)	9	0	202,791	0	0.00 %	0.00 %
Harrells (Sampson)	9	160	202,791	160	100.00 %	0.08 %
Harrellsville	3	85	198,430	85	100.00 %	0.04 %
Harrisburg	34	18,967	217,563	18,967	100.00 %	8.72 %
Hassell	3	49	198,430	49	100.00 %	0.02 %
Havelock	2	16,621	200,494	16,621	100.00 %	8.29 %
Haw River	25	2,252	217,130	2,252	100.00 %	1.04 %
Hayesville	50	461	213,909	461	100.00 %	0.22 %
Hemby Bridge	35	1,614	216,849	1,614	100.00 %	0.74 %
Henderson	11	15,060	206,121	15,060	100.00 %	7.31 %
Hendersonville	48	15,137	202,531	15,137	100.00 %	7.47 %
Hertford	1	1,934	199,750	1,934	100.00 %	0.97 %
Hickory (Burke)	44	79	200,453	79	100.00 %	0.04 %
Hickory (Caldwell)	45	32	218,526	32	100.00 %	0.01 %
Hickory (Catawba)	45	43,379	218,526	43,379	100.00 %	19.85 %
High Point (Davidson)	30	6,646	211,642	6,646	100.00 %	3.14 %
High Point (Forsyth)	32	84	209,489	84	100.00 %	0.04 %
High Point (Guilford)	27	107,321	212,689	107,321	100.00 %	50.46 %
High Point (Randolph)	29	8	218,867	8	100.00 %	0.00 %
High Shoals	44	595	200,453	595	100.00 %	0.30 %
Highlands (Jackson)	50	12	213,909	12	100.00 %	0.01 %
Highlands (Macon)	50	1,060	213,909	1,060	100.00 %	0.50 %
Hildebran	44	1,679	200,453	1,679	100.00 %	0.84 %
Hillsborough	23	9,660	210,529	9,660	100.00 %	4.59 %
Hobgood	3	268	198,430	268	100.00 %	0.14 %
Hoffman	29	418	218,867	418	100.00 %	0.19 %
Holden Beach	8	921	200,436	921	100.00 %	0.46 %
Holly Ridge	6	4,171	204,576	4,171	100.00 %	2.04 %
Holly Springs	15	41,239	198,393	2,777	6.73 %	1.40 %
	17	41,239	198,379	38,462	93.27 %	19.39 %
Hookerton	4	413	216,568	413	100.00 %	0.19 %
Hope Mills	19	17,808	218,040	17,808	100.00 %	8.17 %

Municipality by County - District Report

District Plan: SBR22-8 Second Attempt

Municipality	District	Total Muni Population	Total District Population	Muni Pop in District	Percent of Muni Pop in District	Percent of District Pop in Muni
Hot Springs	47	520	209,958	520	100.00 %	0.25 %
Hudson	45	3,780	218,526	3,780	100.00 %	1.73 %
Huntersville	41	61,376	217,606	51,709	84.25 %	23.76 %
	42	61,376	215,363	9,667	15.75 %	4.49 %
Indian Beach	1	223	199,750	223	100.00 %	0.11 %
Indian Trail	35	39,997	216,849	39,997	100.00 %	18.44 %
Jackson	3	430	198,430	430	100.00 %	0.22 %
Jacksonville	6	72,723	204,576	72,723	100.00 %	35.55 %
Jamestown	27	3,668	212,689	3,668	100.00 %	1.72 %
Jamesville	3	424	198,430	424	100.00 %	0.21 %
Jefferson	47	1,622	209,958	1,622	100.00 %	0.77 %
Jonesville	31	2,308	210,315	2,308	100.00 %	1.10 %
Kannapolis (Cabarrus)	34	42,846	217,563	42,846	100.00 %	19.69 %
Kannapolis (Rowan)	33	10,268	209,379	10,268	100.00 %	4.90 %
Kelford	3	203	198,430	203	100.00 %	0.10 %
Kenansville	9	770	202,791	770	100.00 %	0.38 %
Kenly (Johnston)	10	1,293	215,999	1,293	100.00 %	0.60 %
Kenly (Wilson)	4	198	216,568	198	100.00 %	0.09 %
Kernersville (Forsyth)	32	25,947	209,489	25,947	100.00 %	12.39 %
Kernersville (Guilford)	27	502	212,689	502	100.00 %	0.24 %
Kill Devil Hills	1	7,656	199,750	7,656	100.00 %	3.83 %
King (Forsyth)	32	591	209,489	591	100.00 %	0.28 %
King (Stokes)	36	6,606	218,292	6,606	100.00 %	3.03 %
Kings Mountain (Cleveland)	46	10,032	208,541	10,032	100.00 %	4.81 %
Kings Mountain (Gaston)	43	1,110	201,870	1,110	100.00 %	0.55 %
Kingstown	46	656	208,541	656	100.00 %	0.31 %
Kinston	2	19,900	200,494	19,900	100.00 %	9.93 %
Kittrell	11	132	206,121	132	100.00 %	0.06 %
Kitty Hawk	1	3,689	199,750	3,689	100.00 %	1.85 %
Knightdale	14	19,435	198,368	12,398	63.79 %	6.25 %
	18	19,435	198,490	7,037	36.21 %	3.55 %
Kure Beach	7	2,191	212,582	2,191	100.00 %	1.03 %
La Grange	2	2,595	200,494	2,595	100.00 %	1.29 %
Lake Lure	46	1,365	208,541	1,365	100.00 %	0.65 %
Lake Park	35	3,269	216,849	3,269	100.00 %	1.51 %
Lake Santeetlah	50	38	213,909	38	100.00 %	0.02 %
Lake Waccamaw	8	1,296	200,436	1,296	100.00 %	0.65 %
Landis	33	3,690	209,379	3,690	100.00 %	1.76 %
Lansing	47	126	209,958	126	100.00 %	0.06 %
Lasker	3	64	198,430	64	100.00 %	0.03 %
Lattimore	46	406	208,541	406	100.00 %	0.19 %

Municipality by County - District Report

District Plan: SBR22-8 Second Attempt

Municipality	District	Total Muni Population	Total District Population	Muni Pop in District	Percent of Muni Pop in District	Percent of District Pop in Muni
Laurel Park	48	2,250	202,531	2,250	100.00 %	1.11 %
Laurinburg	24	14,978	202,786	14,978	100.00 %	7.39 %
Lawndale	46	570	208,541	570	100.00 %	0.27 %
Leggett	5	37	219,143	37	100.00 %	0.02 %
Leland	8	22,908	200,436	22,908	100.00 %	11.43 %
Lenoir	45	18,352	218,526	13,830	75.36 %	6.33 %
	47	18,352	209,958	4,522	24.64 %	2.15 %
Lewiston Woodville	3	426	198,430	426	100.00 %	0.21 %
Lewisville	31	13,381	210,315	13,381	100.00 %	6.36 %
Lexington	30	19,632	211,642	19,632	100.00 %	9.28 %
Liberty	25	2,655	217,130	2,655	100.00 %	1.22 %
Lilesville	29	395	218,867	395	100.00 %	0.18 %
Lillington	12	4,735	200,794	4,735	100.00 %	2.36 %
Lincolnton	44	11,091	200,453	11,091	100.00 %	5.53 %
Linden	19	136	218,040	136	100.00 %	0.06 %
Littleton	3	559	198,430	559	100.00 %	0.28 %
Locust (Cabarrus)	34	541	217,563	423	78.19 %	0.19 %
	35	541	216,849	118	21.81 %	0.05 %
Locust (Stanly)	33	3,996	209,379	3,996	100.00 %	1.91 %
Long View (Burke)	44	735	200,453	735	100.00 %	0.37 %
Long View (Catawba)	45	4,353	218,526	4,353	100.00 %	1.99 %
Louisburg	11	3,064	206,121	3,064	100.00 %	1.49 %
Love Valley	42	154	215,363	154	100.00 %	0.07 %
Lowell	43	3,654	201,870	3,654	100.00 %	1.81 %
Lucama	4	1,036	216,568	1,036	100.00 %	0.48 %
Lumber Bridge	24	82	202,786	82	100.00 %	0.04 %
Lumberton	24	19,025	202,786	19,025	100.00 %	9.38 %
Macclesfield	5	413	219,143	413	100.00 %	0.19 %
Macon	3	110	198,430	110	100.00 %	0.06 %
Madison	26	2,129	217,918	2,129	100.00 %	0.98 %
Maggie Valley	50	1,687	213,909	1,687	100.00 %	0.79 %
Magnolia	9	831	202,791	831	100.00 %	0.41 %
Maiden (Catawba)	45	3,736	218,526	3,736	100.00 %	1.71 %
Maiden (Lincoln)	44	0	200,453	0	0.00 %	0.00 %
Manteo	1	1,600	199,750	1,600	100.00 %	0.80 %
Marietta	24	111	202,786	111	100.00 %	0.05 %
Marion	46	7,717	208,541	7,717	100.00 %	3.70 %
Mars Hill	47	2,007	209,958	2,007	100.00 %	0.96 %
Marshall	47	777	209,958	777	100.00 %	0.37 %
Marshville	29	2,522	218,867	2,522	100.00 %	1.15 %
Marvin	35	6,358	216,849	6,358	100.00 %	2.93 %

Municipality by County - District Report

District Plan: SBR22-8 Second Attempt

Municipality	District	Total Muni Population	Total District Population	Muni Pop in District	Percent of Muni Pop in District	Percent of District Pop in Muni
Matthews	37	29,435	217,151	29,435	100.00 %	13.56 %
Maxton (Robeson)	24	1,902	202,786	1,902	100.00 %	0.94 %
Maxton (Scotland)	24	208	202,786	208	100.00 %	0.10 %
Mayodan	26	2,418	217,918	2,418	100.00 %	1.11 %
Maysville	9	818	202,791	818	100.00 %	0.40 %
McAdenville	43	890	201,870	890	100.00 %	0.44 %
McDonald	24	94	202,786	94	100.00 %	0.05 %
McFarlan	29	94	218,867	94	100.00 %	0.04 %
Mebane (Alamance)	25	14,626	217,130	14,626	100.00 %	6.74 %
Mebane (Orange)	23	3,171	210,529	3,171	100.00 %	1.51 %
Mesic	1	144	199,750	144	100.00 %	0.07 %
Micro	10	458	215,999	458	100.00 %	0.21 %
Middleburg	11	101	206,121	101	100.00 %	0.05 %
Middlesex	11	912	206,121	912	100.00 %	0.44 %
Midland (Cabarrus)	34	4,684	217,563	4	0.09 %	0.00 %
	35	4,684	216,849	4,680	99.91 %	2.16 %
Midland (Mecklenburg)	40	0	216,475	0	0.00 %	0.00 %
Midway	30	4,742	211,642	4,742	100.00 %	2.24 %
Mills River	48	7,078	202,531	7,078	100.00 %	3.49 %
Milton	23	155	210,529	155	100.00 %	0.07 %
Mineral Springs	35	3,159	216,849	3,159	100.00 %	1.46 %
Minnesott Beach	1	530	199,750	530	100.00 %	0.27 %
Mint Hill (Mecklenburg)	40	26,444	216,475	26,444	100.00 %	12.22 %
Mint Hill (Union)	35	6	216,849	6	100.00 %	0.00 %
Misenheimer	33	650	209,379	650	100.00 %	0.31 %
Mocksville	30	5,900	211,642	5,900	100.00 %	2.79 %
Momeyer	11	277	206,121	277	100.00 %	0.13 %
Monroe	29	34,562	218,867	225	0.65 %	0.10 %
	35	34,562	216,849	34,337	99.35 %	15.83 %
Montreat	49	901	202,530	901	100.00 %	0.44 %
Mooresboro	46	293	208,541	293	100.00 %	0.14 %
Mooresville	42	50,193	215,363	50,193	100.00 %	23.31 %
Morehead City	1	9,556	199,750	9,556	100.00 %	4.78 %
Morganton	44	17,474	200,453	17,474	100.00 %	8.72 %
Morrisville (Durham)	20	207	199,272	207	100.00 %	0.10 %
Morrisville (Wake)	16	29,423	198,361	29,423	100.00 %	14.83 %
Morven	29	329	218,867	329	100.00 %	0.15 %
Mount Airy	36	10,676	218,292	10,676	100.00 %	4.89 %
Mount Gilead	29	1,171	218,867	1,171	100.00 %	0.54 %
Mount Holly	43	17,703	201,870	17,703	100.00 %	8.77 %
Mount Olive (Duplin)	9	5	202,791	5	100.00 %	0.00 %

Municipality by County - District Report

District Plan: SBR22-8 Second Attempt

Municipality	District	Total Muni Population	Total District Population	Muni Pop in District	Percent of Muni Pop in District	Percent of District Pop in Muni
Mount Olive (Wayne)	4	4,193	216,568	4,193	100.00 %	1.94 %
Mount Pleasant	34	1,671	217,563	1,671	100.00 %	0.77 %
Murfreesboro	3	2,619	198,430	2,619	100.00 %	1.32 %
Murphy	50	1,608	213,909	1,608	100.00 %	0.75 %
Nags Head	1	3,168	199,750	3,168	100.00 %	1.59 %
Nashville	11	5,632	206,121	5,632	100.00 %	2.73 %
Navassa	8	1,367	200,436	1,367	100.00 %	0.68 %
New Bern	2	31,291	200,494	31,291	100.00 %	15.61 %
New London	33	607	209,379	607	100.00 %	0.29 %
Newland	47	715	209,958	715	100.00 %	0.34 %
Newport	1	4,364	199,750	4,364	100.00 %	2.18 %
Newton	45	13,148	218,526	13,148	100.00 %	6.02 %
Newton Grove	9	585	202,791	585	100.00 %	0.29 %
Norlina	3	920	198,430	920	100.00 %	0.46 %
Norman	29	100	218,867	100	100.00 %	0.05 %
North Topsail Beach	6	1,005	204,576	1,005	100.00 %	0.49 %
North Wilkesboro	36	4,382	218,292	4,382	100.00 %	2.01 %
Northwest	8	703	200,436	703	100.00 %	0.35 %
Norwood	33	2,367	209,379	2,367	100.00 %	1.13 %
Oak City	3	266	198,430	266	100.00 %	0.13 %
Oak Island	8	8,396	200,436	8,396	100.00 %	4.19 %
Oak Ridge	27	7,474	212,689	3	0.04 %	0.00 %
	28	7,474	201,788	7,471	99.96 %	3.70 %
Oakboro	33	2,128	209,379	2,128	100.00 %	1.02 %
Ocean Isle Beach	8	867	200,436	867	100.00 %	0.43 %
Old Fort	46	811	208,541	811	100.00 %	0.39 %
Oriental	1	880	199,750	880	100.00 %	0.44 %
Orrum	24	59	202,786	59	100.00 %	0.03 %
Ossipee	25	536	217,130	536	100.00 %	0.25 %
Oxford	13	8,628	198,411	8,628	100.00 %	4.35 %
Pantego	2	164	200,494	164	100.00 %	0.08 %
Parkton	24	504	202,786	504	100.00 %	0.25 %
Parmele	3	243	198,430	243	100.00 %	0.12 %
Patterson Springs	46	571	208,541	571	100.00 %	0.27 %
Peachland	29	390	218,867	390	100.00 %	0.18 %
Peletier	1	769	199,750	769	100.00 %	0.38 %
Pembroke	24	2,823	202,786	2,823	100.00 %	1.39 %
Pikeville	4	712	216,568	712	100.00 %	0.33 %
Pilot Mountain	36	1,440	218,292	1,440	100.00 %	0.66 %
Pine Knoll Shores	1	1,388	199,750	1,388	100.00 %	0.69 %
Pine Level	10	2,046	215,999	2,046	100.00 %	0.95 %

Municipality by County - District Report

District Plan: SBR22-8 Second Attempt

Municipality	District	Total Muni Population	Total District Population	Muni Pop in District	Percent of Muni Pop in District	Percent of District Pop in Muni
Pinebluff	21	1,473	216,415	1,473	100.00 %	0.68 %
Pinehurst	21	17,581	216,415	17,581	100.00 %	8.12 %
Pinetops	5	1,200	219,143	1,200	100.00 %	0.55 %
Pineville	39	10,602	218,750	10,602	100.00 %	4.85 %
Pink Hill	2	451	200,494	451	100.00 %	0.22 %
Pittsboro	20	4,537	199,272	4,537	100.00 %	2.28 %
Pleasant Garden	26	5,000	217,918	5,000	100.00 %	2.29 %
	27	5,000	212,689	0	0.00 %	0.00 %
Plymouth	1	3,320	199,750	3,320	100.00 %	1.66 %
Polkton	29	2,250	218,867	2,250	100.00 %	1.03 %
Polkville	46	516	208,541	516	100.00 %	0.25 %
Pollocksville	9	268	202,791	268	100.00 %	0.13 %
Powellsville	3	189	198,430	189	100.00 %	0.10 %
Princeton	10	1,315	215,999	1,315	100.00 %	0.61 %
Princeville	5	1,254	219,143	1,254	100.00 %	0.57 %
Proctorville	24	121	202,786	121	100.00 %	0.06 %
Raeford	24	4,559	202,786	4,559	100.00 %	2.25 %
Raleigh (Durham)	20	1,559	199,272	233	14.95 %	0.12 %
	22	1,559	201,846	1,326	85.05 %	0.66 %
Raleigh (Wake)	13	466,106	198,411	88,167	18.92 %	44.44 %
	14	466,106	198,368	101,541	21.78 %	51.19 %
	15	466,106	198,393	159,867	34.30 %	80.58 %
	16	466,106	198,361	44,179	9.48 %	22.27 %
	18	466,106	198,490	72,352	15.52 %	36.45 %
Ramseur	25	1,774	217,130	1,774	100.00 %	0.82 %
Randleman	25	4,595	217,130	4,595	100.00 %	2.12 %
Ranlo	43	4,511	201,870	4,511	100.00 %	2.23 %
Raynham	24	60	202,786	60	100.00 %	0.03 %
Red Cross	33	762	209,379	762	100.00 %	0.36 %
Red Oak	11	3,342	206,121	3,342	100.00 %	1.62 %
Red Springs (Hoke)	24	0	202,786	0	0.00 %	0.00 %
Red Springs (Robeson)	24	3,087	202,786	3,087	100.00 %	1.52 %
Reidsville	26	14,583	217,918	14,583	100.00 %	6.69 %
Rennert	24	275	202,786	275	100.00 %	0.14 %
Rhodhiss (Burke)	44	639	200,453	639	100.00 %	0.32 %
Rhodhiss (Caldwell)	45	358	218,526	358	100.00 %	0.16 %
Rich Square	3	894	198,430	894	100.00 %	0.45 %
Richfield	33	582	209,379	582	100.00 %	0.28 %
Richlands	6	2,287	204,576	2,287	100.00 %	1.12 %
River Bend	2	2,902	200,494	2,902	100.00 %	1.45 %
Roanoke Rapids	3	15,229	198,430	15,229	100.00 %	7.67 %

Municipality by County - District Report

District Plan: SBR22-8 Second Attempt

Municipality	District	Total Muni Population	Total District Population	Muni Pop in District	Percent of Muni Pop in District	Percent of District Pop in Muni
Robbins	21	1,168	216,415	1,168	100.00 %	0.54 %
Robbinsville	50	597	213,909	597	100.00 %	0.28 %
Robersonville	3	1,269	198,430	1,269	100.00 %	0.64 %
Rockingham	29	9,243	218,867	9,243	100.00 %	4.22 %
Rockwell	33	2,302	209,379	2,302	100.00 %	1.10 %
Rocky Mount (Edgecombe)	5	15,414	219,143	15,414	100.00 %	7.03 %
Rocky Mount (Nash)	11	38,927	206,121	38,927	100.00 %	18.89 %
Rolesville	18	9,475	198,490	9,475	100.00 %	4.77 %
Ronda	36	438	218,292	438	100.00 %	0.20 %
Roper	1	485	199,750	485	100.00 %	0.24 %
Rose Hill	9	1,371	202,791	1,371	100.00 %	0.68 %
Roseboro	9	1,163	202,791	1,163	100.00 %	0.57 %
Rosman	50	701	213,909	701	100.00 %	0.33 %
Rowland	24	885	202,786	885	100.00 %	0.44 %
Roxboro	23	8,134	210,529	8,134	100.00 %	3.86 %
Roxobel	3	187	198,430	187	100.00 %	0.09 %
Rural Hall	32	3,351	209,489	3,351	100.00 %	1.60 %
Ruth	46	347	208,541	347	100.00 %	0.17 %
Rutherford College (Burke)	44	1,226	200,453	1,226	100.00 %	0.61 %
Rutherford College (Caldwell)	45	0	218,526	0	0.00 %	0.00 %
Rutherfordton	46	3,640	208,541	3,640	100.00 %	1.75 %
Salemburg	9	457	202,791	457	100.00 %	0.23 %
Salisbury	33	35,540	209,379	35,540	100.00 %	16.97 %
Saluda (Henderson)	48	11	202,531	11	100.00 %	0.01 %
Saluda (Polk)	48	620	202,531	620	100.00 %	0.31 %
Sandy Creek	8	248	200,436	248	100.00 %	0.12 %
Sandyfield	8	430	200,436	430	100.00 %	0.21 %
Sanford	12	30,261	200,794	30,261	100.00 %	15.07 %
Saratoga	4	353	216,568	353	100.00 %	0.16 %
Sawmills	45	5,020	218,526	5,020	100.00 %	2.30 %
Scotland Neck	3	1,640	198,430	1,640	100.00 %	0.83 %
Seaboard	3	542	198,430	542	100.00 %	0.27 %
Seagrove	29	235	218,867	235	100.00 %	0.11 %
Sedalia	26	676	217,918	676	100.00 %	0.31 %
Selma	10	6,317	215,999	6,317	100.00 %	2.92 %
Seven Devils (Avery)	47	38	209,958	38	100.00 %	0.02 %
Seven Devils (Watauga)	47	275	209,958	275	100.00 %	0.13 %
Seven Springs	4	55	216,568	55	100.00 %	0.03 %
Severn	3	191	198,430	191	100.00 %	0.10 %
Shallotte	8	4,185	200,436	4,185	100.00 %	2.09 %
Sharpsburg (Edgecombe)	5	215	219,143	215	100.00 %	0.10 %

Municipality by County - District Report

District Plan: SBR22-8 Second Attempt

Municipality	District	Total Muni Population	Total District Population	Muni Pop in District	Percent of Muni Pop in District	Percent of District Pop in Muni
Sharpsburg (Nash)	11	1,061	206,121	1,061	100.00 %	0.51 %
Sharpsburg (Wilson)	4	421	216,568	421	100.00 %	0.19 %
Shelby	46	21,918	208,541	21,918	100.00 %	10.51 %
Siler City	20	7,702	199,272	7,702	100.00 %	3.87 %
Simpson	5	390	219,143	390	100.00 %	0.18 %
Sims	4	275	216,568	275	100.00 %	0.13 %
Smithfield	10	11,292	215,999	11,292	100.00 %	5.23 %
Snow Hill	4	1,481	216,568	1,481	100.00 %	0.68 %
Southern Pines	21	15,545	216,415	15,545	100.00 %	7.18 %
Southern Shores	1	3,090	199,750	3,090	100.00 %	1.55 %
Southport	8	3,971	200,436	3,971	100.00 %	1.98 %
Sparta	47	1,834	209,958	1,834	100.00 %	0.87 %
Speed	5	63	219,143	63	100.00 %	0.03 %
Spencer	33	3,308	209,379	3,308	100.00 %	1.58 %
Spencer Mountain	43	0	201,870	0	0.00 %	0.00 %
Spindale	46	4,225	208,541	4,225	100.00 %	2.03 %
Spring Hope	11	1,309	206,121	1,309	100.00 %	0.64 %
Spring Lake	21	11,660	216,415	11,660	100.00 %	5.39 %
Spruce Pine	47	2,194	209,958	2,194	100.00 %	1.04 %
St. Helena	9	417	202,791	417	100.00 %	0.21 %
St. James	8	6,529	200,436	6,529	100.00 %	3.26 %
St. Pauls	24	2,045	202,786	2,045	100.00 %	1.01 %
Staley	25	397	217,130	397	100.00 %	0.18 %
Stallings (Mecklenburg)	37	384	217,151	11	2.86 %	0.01 %
	40	384	216,475	373	97.14 %	0.17 %
Stallings (Union)	35	15,728	216,849	15,728	100.00 %	7.25 %
Stanfield	33	1,585	209,379	1,585	100.00 %	0.76 %
Stanley	43	3,963	201,870	3,946	99.57 %	1.95 %
	44	3,963	200,453	17	0.43 %	0.01 %
Stantonsburg	4	762	216,568	762	100.00 %	0.35 %
Star	29	806	218,867	806	100.00 %	0.37 %
Statesville	42	28,419	215,363	28,419	100.00 %	13.20 %
Stedman	19	1,277	218,040	1,277	100.00 %	0.59 %
Stem	13	960	198,411	960	100.00 %	0.48 %
Stokesdale	28	5,924	201,788	5,924	100.00 %	2.94 %
Stoneville	26	1,308	217,918	1,308	100.00 %	0.60 %
Stonewall	1	214	199,750	214	100.00 %	0.11 %
Stovall	13	324	198,411	324	100.00 %	0.16 %
Sugar Mountain	47	371	209,958	371	100.00 %	0.18 %
Summerfield	28	10,951	201,788	10,951	100.00 %	5.43 %
Sunset Beach	8	4,175	200,436	4,175	100.00 %	2.08 %

Municipality by County - District Report

District Plan: SBR22-8 Second Attempt

Municipality	District	Total Muni Population	Total District Population	Muni Pop in District	Percent of Muni Pop in District	Percent of District Pop in Muni
Surf City (Onslow)	6	334	204,576	334	100.00 %	0.16 %
Surf City (Pender)	9	3,533	202,791	3,533	100.00 %	1.74 %
Swansboro	6	3,744	204,576	3,744	100.00 %	1.83 %
Swepsonville	25	2,445	217,130	2,445	100.00 %	1.13 %
Sylva	50	2,578	213,909	2,578	100.00 %	1.21 %
Tabor City	8	3,781	200,436	3,781	100.00 %	1.89 %
Tar Heel	9	90	202,791	90	100.00 %	0.04 %
Tarboro	5	10,721	219,143	10,721	100.00 %	4.89 %
Taylorsville	36	2,320	218,292	2,320	100.00 %	1.06 %
Taylortown	21	634	216,415	634	100.00 %	0.29 %
Teachey	9	448	202,791	448	100.00 %	0.22 %
Thomasville (Davidson)	30	26,662	211,642	26,662	100.00 %	12.60 %
Thomasville (Randolph)	29	521	218,867	521	100.00 %	0.24 %
Tobaccoville (Forsyth)	32	2,578	209,489	2,578	100.00 %	1.23 %
Tobaccoville (Stokes)	36	0	218,292	0	0.00 %	0.00 %
Topsail Beach	9	461	202,791	461	100.00 %	0.23 %
Trent Woods	2	4,074	200,494	4,074	100.00 %	2.03 %
Trenton	9	238	202,791	238	100.00 %	0.12 %
Trinity	29	7,006	218,867	7,006	100.00 %	3.20 %
Troutman	42	3,698	215,363	3,698	100.00 %	1.72 %
Troy	29	2,850	218,867	2,850	100.00 %	1.30 %
Tryon	48	1,562	202,531	1,562	100.00 %	0.77 %
Turkey	9	213	202,791	213	100.00 %	0.11 %
Unionville	35	6,643	216,849	6,643	100.00 %	3.06 %
Valdese	44	4,689	200,453	4,689	100.00 %	2.34 %
Vanceboro	2	869	200,494	869	100.00 %	0.43 %
Vandemere	1	246	199,750	246	100.00 %	0.12 %
Varnamtown	8	525	200,436	525	100.00 %	0.26 %
Vass	21	952	216,415	952	100.00 %	0.44 %
Waco	46	310	208,541	310	100.00 %	0.15 %
Wade	19	638	218,040	638	100.00 %	0.29 %
Wadesboro	29	5,008	218,867	5,008	100.00 %	2.29 %
Wagram	24	615	202,786	615	100.00 %	0.30 %
Wake Forest (Franklin)	11	1,504	206,121	1,504	100.00 %	0.73 %
Wake Forest (Wake)	13	46,097	198,411	3,639	7.89 %	1.83 %
	18	46,097	198,490	42,458	92.11 %	21.39 %
Walkertown	32	5,692	209,489	5,692	100.00 %	2.72 %
Wallace (Duplin)	9	3,413	202,791	3,413	100.00 %	1.68 %
Wallace (Pender)	9	0	202,791	0	0.00 %	0.00 %
Wallburg	30	3,051	211,642	3,051	100.00 %	1.44 %
Walnut Cove	36	1,586	218,292	1,586	100.00 %	0.73 %

Municipality by County - District Report

District Plan: SBR22-8 Second Attempt

Municipality	District	Total Muni Population	Total District Population	Muni Pop in District	Percent of Muni Pop in District	Percent of District Pop in Muni
Walnut Creek	4	1,084	216,568	1,084	100.00 %	0.50 %
Walstonburg	4	193	216,568	193	100.00 %	0.09 %
Warrenton	3	851	198,430	851	100.00 %	0.43 %
Warsaw	9	2,733	202,791	2,733	100.00 %	1.35 %
Washington	2	9,875	200,494	9,875	100.00 %	4.93 %
Washington Park	2	392	200,494	392	100.00 %	0.20 %
Watha	9	181	202,791	181	100.00 %	0.09 %
Waxhaw	29	20,534	218,867	0	0.00 %	0.00 %
	35	20,534	216,849	20,534	100.00 %	9.47 %
Waynesville	50	10,140	213,909	10,140	100.00 %	4.74 %
Weaverville	49	4,567	202,530	4,567	100.00 %	2.25 %
Webster	50	372	213,909	372	100.00 %	0.17 %
Weddington (Mecklenburg)	37	5	217,151	5	100.00 %	0.00 %
Weddington (Union)	35	13,176	216,849	13,176	100.00 %	6.08 %
Weldon	3	1,444	198,430	1,444	100.00 %	0.73 %
Wendell	18	9,793	198,490	9,793	100.00 %	4.93 %
Wentworth	26	2,662	217,918	2,662	100.00 %	1.22 %
Wesley Chapel	35	8,681	216,849	8,681	100.00 %	4.00 %
West Jefferson	47	1,279	209,958	1,279	100.00 %	0.61 %
Whispering Pines	21	4,987	216,415	4,987	100.00 %	2.30 %
Whitakers (Edgecombe)	5	290	219,143	290	100.00 %	0.13 %
Whitakers (Nash)	11	337	206,121	337	100.00 %	0.16 %
White Lake	9	843	202,791	843	100.00 %	0.42 %
Whiteville	8	4,766	200,436	4,766	100.00 %	2.38 %
Whitsett	26	584	217,918	584	100.00 %	0.27 %
Wilkesboro	36	3,687	218,292	3,687	100.00 %	1.69 %
Williamston	3	5,248	198,430	5,248	100.00 %	2.64 %
Wilmington	7	115,451	212,582	115,451	100.00 %	54.31 %
	8	115,451	200,436	0	0.00 %	0.00 %
Wilson	4	47,851	216,568	47,851	100.00 %	22.10 %
Wilson's Mills	10	2,534	215,999	2,534	100.00 %	1.17 %
Windsor	3	3,582	198,430	3,582	100.00 %	1.81 %
Winfall	1	555	199,750	555	100.00 %	0.28 %
Wingate	29	4,055	218,867	4,055	100.00 %	1.85 %
Winston-Salem	31	249,545	210,315	121,286	48.60 %	57.67 %
	32	249,545	209,489	128,259	51.40 %	61.22 %
Winterville	5	10,462	219,143	10,462	100.00 %	4.77 %
Winton	3	629	198,430	629	100.00 %	0.32 %
Woodfin	49	7,936	202,530	7,936	100.00 %	3.92 %
Woodland	3	557	198,430	557	100.00 %	0.28 %
Wrightsville Beach	7	2,473	212,582	2,473	100.00 %	1.16 %

Municipality by County - District Report

District Plan: SBR22-8 Second Attempt

Municipality	District	Total Muni Population	Total District Population	Muni Pop in District	Percent of Muni Pop in District	Percent of District Pop in Muni
Yadkinville	31	2,995	210,315	2,995	100.00 %	1.42 %
Yanceyville	23	1,937	210,529	1,937	100.00 %	0.92 %
Youngsville	11	2,016	206,121	2,016	100.00 %	0.98 %
Zebulon (Johnston)	10	0	215,999	0	0.00 %	0.00 %
Zebulon (Wake)	18	6,903	198,490	6,903	100.00 %	3.48 %
			Assigned Geography Total:	**6,017,605**		

Report display: all municipalities

Total Municipalities (by County) Statewide: 614

Fully Assigned Municipalities: 614

Partially Assigned Municipalities: 0

Fully Unassigned Municipalities: 0

Total Districts Assigned: 50

Split Municipalities: 37

Splits Involving Population: 27

District - Municipality by County Report

District Plan: SBR22-8 Second Attempt

District	Municipality	Total District Population	Total Muni Population	District Pop in Muni	Percent of District Pop in Muni	Percent of Muni Pop in District
1	Alliance	199,750	733	733	0.37 %	100.00 %
	Arapahoe	199,750	416	416	0.21 %	100.00 %
	Atlantic Beach	199,750	1,364	1,364	0.68 %	100.00 %
	Bayboro	199,750	1,161	1,161	0.58 %	100.00 %
	Beaufort	199,750	4,464	4,464	2.23 %	100.00 %
	Bogue	199,750	695	695	0.35 %	100.00 %
	Cape Carteret	199,750	2,224	2,224	1.11 %	100.00 %
	Cedar Point	199,750	1,764	1,764	0.88 %	100.00 %
	Creswell	199,750	207	207	0.10 %	100.00 %
	Duck	199,750	742	742	0.37 %	100.00 %
	Edenton	199,750	4,460	4,460	2.23 %	100.00 %
	Elizabeth City (Pasquotank)	199,750	18,593	18,593	9.31 %	100.00 %
	Emerald Isle	199,750	3,847	3,847	1.93 %	100.00 %
	Grantsboro	199,750	692	692	0.35 %	100.00 %
	Hertford	199,750	1,934	1,934	0.97 %	100.00 %
	Indian Beach	199,750	223	223	0.11 %	100.00 %
	Kill Devil Hills	199,750	7,656	7,656	3.83 %	100.00 %
	Kitty Hawk	199,750	3,689	3,689	1.85 %	100.00 %
	Manteo	199,750	1,600	1,600	0.80 %	100.00 %
	Mesic	199,750	144	144	0.07 %	100.00 %
	Minnesott Beach	199,750	530	530	0.27 %	100.00 %
	Morehead City	199,750	9,556	9,556	4.78 %	100.00 %
	Nags Head	199,750	3,168	3,168	1.59 %	100.00 %
	Newport	199,750	4,364	4,364	2.18 %	100.00 %
	Oriental	199,750	880	880	0.44 %	100.00 %
	Peletier	199,750	769	769	0.38 %	100.00 %
	Pine Knoll Shores	199,750	1,388	1,388	0.69 %	100.00 %
	Plymouth	199,750	3,320	3,320	1.66 %	100.00 %
	Roper	199,750	485	485	0.24 %	100.00 %
	Southern Shores	199,750	3,090	3,090	1.55 %	100.00 %
	Stonewall	199,750	214	214	0.11 %	100.00 %
	Vandemere	199,750	246	246	0.12 %	100.00 %
	Winfall	199,750	555	555	0.28 %	100.00 %
2	Aurora	200,494	455	455	0.23 %	100.00 %
	Bath	200,494	245	245	0.12 %	100.00 %
	Belhaven	200,494	1,410	1,410	0.70 %	100.00 %
	Bridgeton	200,494	349	349	0.17 %	100.00 %
	Chocowinity	200,494	722	722	0.36 %	100.00 %
	Cove City	200,494	378	378	0.19 %	100.00 %
	Dover	200,494	349	349	0.17 %	100.00 %

District - Municipality by County Report

District Plan: SBR22-8 Second Attempt

District	Municipality	Total District Population	Total Muni Population	District Pop in Muni	Percent of District Pop in Muni	Percent of Muni Pop in District
2	Grifton (Lenoir)	200,494	147	147	0.07 %	100.00 %
	Havelock	200,494	16,621	16,621	8.29 %	100.00 %
	Kinston	200,494	19,900	19,900	9.93 %	100.00 %
	La Grange	200,494	2,595	2,595	1.29 %	100.00 %
	New Bern	200,494	31,291	31,291	15.61 %	100.00 %
	Pantego	200,494	164	164	0.08 %	100.00 %
	Pink Hill	200,494	451	451	0.22 %	100.00 %
	River Bend	200,494	2,902	2,902	1.45 %	100.00 %
	Trent Woods	200,494	4,074	4,074	2.03 %	100.00 %
	Vanceboro	200,494	869	869	0.43 %	100.00 %
	Washington	200,494	9,875	9,875	4.93 %	100.00 %
	Washington Park	200,494	392	392	0.20 %	100.00 %
3	Ahoskie	198,430	4,891	4,891	2.46 %	100.00 %
	Askewville	198,430	184	184	0.09 %	100.00 %
	Aulander	198,430	763	763	0.38 %	100.00 %
	Bear Grass	198,430	89	89	0.04 %	100.00 %
	Cofield	198,430	267	267	0.13 %	100.00 %
	Colerain	198,430	217	217	0.11 %	100.00 %
	Columbia	198,430	610	610	0.31 %	100.00 %
	Como	198,430	67	67	0.03 %	100.00 %
	Conway	198,430	752	752	0.38 %	100.00 %
	Elizabeth City (Camden)	198,430	38	38	0.02 %	100.00 %
	Enfield	198,430	1,865	1,865	0.94 %	100.00 %
	Everetts	198,430	150	150	0.08 %	100.00 %
	Garysburg	198,430	904	904	0.46 %	100.00 %
	Gaston	198,430	1,008	1,008	0.51 %	100.00 %
	Gatesville	198,430	267	267	0.13 %	100.00 %
	Halifax	198,430	170	170	0.09 %	100.00 %
	Hamilton	198,430	306	306	0.15 %	100.00 %
	Harrellsville	198,430	85	85	0.04 %	100.00 %
	Hassell	198,430	49	49	0.02 %	100.00 %
	Hobgood	198,430	268	268	0.14 %	100.00 %
	Jackson	198,430	430	430	0.22 %	100.00 %
	Jamesville	198,430	424	424	0.21 %	100.00 %
	Kelford	198,430	203	203	0.10 %	100.00 %
	Lasker	198,430	64	64	0.03 %	100.00 %
	Lewiston Woodville	198,430	426	426	0.21 %	100.00 %
	Littleton	198,430	559	559	0.28 %	100.00 %
	Macon	198,430	110	110	0.06 %	100.00 %
	Murfreesboro	198,430	2,619	2,619	1.32 %	100.00 %

District - Municipality by County Report

District Plan: SBR22-8 Second Attempt

District	Municipality	Total District Population	Total Muni Population	District Pop in Muni	Percent of District Pop in Muni	Percent of Muni Pop in District
3	Norlina	198,430	920	920	0.46 %	100.00 %
	Oak City	198,430	266	266	0.13 %	100.00 %
	Parmele	198,430	243	243	0.12 %	100.00 %
	Powellsville	198,430	189	189	0.10 %	100.00 %
	Rich Square	198,430	894	894	0.45 %	100.00 %
	Roanoke Rapids	198,430	15,229	15,229	7.67 %	100.00 %
	Robersonville	198,430	1,269	1,269	0.64 %	100.00 %
	Roxobel	198,430	187	187	0.09 %	100.00 %
	Scotland Neck	198,430	1,640	1,640	0.83 %	100.00 %
	Seaboard	198,430	542	542	0.27 %	100.00 %
	Severn	198,430	191	191	0.10 %	100.00 %
	Warrenton	198,430	851	851	0.43 %	100.00 %
	Weldon	198,430	1,444	1,444	0.73 %	100.00 %
	Williamston	198,430	5,248	5,248	2.64 %	100.00 %
	Windsor	198,430	3,582	3,582	1.81 %	100.00 %
	Winton	198,430	629	629	0.32 %	100.00 %
	Woodland	198,430	557	557	0.28 %	100.00 %
4	Black Creek	216,568	692	692	0.32 %	100.00 %
	Elm City (Wilson)	216,568	1,218	1,218	0.56 %	100.00 %
	Eureka	216,568	214	214	0.10 %	100.00 %
	Fremont	216,568	1,196	1,196	0.55 %	100.00 %
	Goldsboro	216,568	33,657	33,657	15.54 %	100.00 %
	Hookerton	216,568	413	413	0.19 %	100.00 %
	Kenly (Wilson)	216,568	198	198	0.09 %	100.00 %
	Lucama	216,568	1,036	1,036	0.48 %	100.00 %
	Mount Olive (Wayne)	216,568	4,193	4,193	1.94 %	100.00 %
	Pikeville	216,568	712	712	0.33 %	100.00 %
	Saratoga	216,568	353	353	0.16 %	100.00 %
	Seven Springs	216,568	55	55	0.03 %	100.00 %
	Sharpsburg (Wilson)	216,568	421	421	0.19 %	100.00 %
	Sims	216,568	275	275	0.13 %	100.00 %
	Snow Hill	216,568	1,481	1,481	0.68 %	100.00 %
	Stantonsburg	216,568	762	762	0.35 %	100.00 %
	Walnut Creek	216,568	1,084	1,084	0.50 %	100.00 %
	Walstonburg	216,568	193	193	0.09 %	100.00 %
	Wilson	216,568	47,851	47,851	22.10 %	100.00 %
5	Ayden	219,143	4,977	4,977	2.27 %	100.00 %
	Bethel	219,143	1,373	1,373	0.63 %	100.00 %
	Conetoe	219,143	198	198	0.09 %	100.00 %
	Falkland	219,143	47	47	0.02 %	100.00 %

District - Municipality by County Report

District Plan: SBR22-8 Second Attempt

District	Municipality	Total District Population	Total Muni Population	District Pop in Muni	Percent of District Pop in Muni	Percent of Muni Pop in District
5	Farmville	219,143	4,461	4,461	2.04 %	100.00 %
	Fountain	219,143	385	385	0.18 %	100.00 %
	Greenville	219,143	87,521	87,521	39.94 %	100.00 %
	Grifton (Pitt)	219,143	2,301	2,301	1.05 %	100.00 %
	Grimesland	219,143	386	386	0.18 %	100.00 %
	Leggett	219,143	37	37	0.02 %	100.00 %
	Macclesfield	219,143	413	413	0.19 %	100.00 %
	Pinetops	219,143	1,200	1,200	0.55 %	100.00 %
	Princeville	219,143	1,254	1,254	0.57 %	100.00 %
	Rocky Mount (Edgecombe)	219,143	15,414	15,414	7.03 %	100.00 %
	Sharpsburg (Edgecombe)	219,143	215	215	0.10 %	100.00 %
	Simpson	219,143	390	390	0.18 %	100.00 %
	Speed	219,143	63	63	0.03 %	100.00 %
	Tarboro	219,143	10,721	10,721	4.89 %	100.00 %
	Whitakers (Edgecombe)	219,143	290	290	0.13 %	100.00 %
	Winterville	219,143	10,462	10,462	4.77 %	100.00 %
6	Holly Ridge	204,576	4,171	4,171	2.04 %	100.00 %
	Jacksonville	204,576	72,723	72,723	35.55 %	100.00 %
	North Topsail Beach	204,576	1,005	1,005	0.49 %	100.00 %
	Richlands	204,576	2,287	2,287	1.12 %	100.00 %
	Surf City (Onslow)	204,576	334	334	0.16 %	100.00 %
	Swansboro	204,576	3,744	3,744	1.83 %	100.00 %
7	Carolina Beach	212,582	6,564	6,564	3.09 %	100.00 %
	Kure Beach	212,582	2,191	2,191	1.03 %	100.00 %
	Wilmington	212,582	115,451	115,451	54.31 %	100.00 %
	Wrightsville Beach	212,582	2,473	2,473	1.16 %	100.00 %
8	Bald Head Island	200,436	268	268	0.13 %	100.00 %
	Belville	200,436	2,406	2,406	1.20 %	100.00 %
	Boardman	200,436	166	166	0.08 %	100.00 %
	Boiling Spring Lakes	200,436	5,943	5,943	2.97 %	100.00 %
	Bolivia	200,436	149	149	0.07 %	100.00 %
	Bolton	200,436	519	519	0.26 %	100.00 %
	Brunswick	200,436	973	973	0.49 %	100.00 %
	Calabash	200,436	2,011	2,011	1.00 %	100.00 %
	Carolina Shores	200,436	4,588	4,588	2.29 %	100.00 %
	Caswell Beach	200,436	395	395	0.20 %	100.00 %
	Cerro Gordo	200,436	131	131	0.07 %	100.00 %
	Chadbourn	200,436	1,574	1,574	0.79 %	100.00 %
	Fair Bluff	200,436	709	709	0.35 %	100.00 %
	Holden Beach	200,436	921	921	0.46 %	100.00 %

District - Municipality by County Report

District Plan: SBR22-8 Second Attempt

District	Municipality	Total District Population	Total Muni Population	District Pop in Muni	Percent of District Pop in Muni	Percent of Muni Pop in District
8	Lake Waccamaw	200,436	1,296	1,296	0.65 %	100.00 %
	Leland	200,436	22,908	22,908	11.43 %	100.00 %
	Navassa	200,436	1,367	1,367	0.68 %	100.00 %
	Northwest	200,436	703	703	0.35 %	100.00 %
	Oak Island	200,436	8,396	8,396	4.19 %	100.00 %
	Ocean Isle Beach	200,436	867	867	0.43 %	100.00 %
	Sandy Creek	200,436	248	248	0.12 %	100.00 %
	Sandyfield	200,436	430	430	0.21 %	100.00 %
	Shallotte	200,436	4,185	4,185	2.09 %	100.00 %
	Southport	200,436	3,971	3,971	1.98 %	100.00 %
	St. James	200,436	6,529	6,529	3.26 %	100.00 %
	Sunset Beach	200,436	4,175	4,175	2.08 %	100.00 %
	Tabor City	200,436	3,781	3,781	1.89 %	100.00 %
	Varnamtown	200,436	525	525	0.26 %	100.00 %
	Whiteville	200,436	4,766	4,766	2.38 %	100.00 %
	Wilmington	200,436	115,451	0	0.00 %	0.00 %
9	Atkinson	202,791	296	296	0.15 %	100.00 %
	Autryville	202,791	167	167	0.08 %	100.00 %
	Beulaville	202,791	1,116	1,116	0.55 %	100.00 %
	Bladenboro	202,791	1,648	1,648	0.81 %	100.00 %
	Burgaw	202,791	3,088	3,088	1.52 %	100.00 %
	Calypso	202,791	327	327	0.16 %	100.00 %
	Clarkton	202,791	614	614	0.30 %	100.00 %
	Clinton	202,791	8,383	8,383	4.13 %	100.00 %
	Dublin	202,791	267	267	0.13 %	100.00 %
	East Arcadia	202,791	418	418	0.21 %	100.00 %
	Elizabethtown	202,791	3,296	3,296	1.63 %	100.00 %
	Faison (Duplin)	202,791	784	784	0.39 %	100.00 %
	Faison (Sampson)	202,791	0	0	0.00 %	0.00 %
	Falcon (Sampson)	202,791	0	0	0.00 %	0.00 %
	Garland	202,791	595	595	0.29 %	100.00 %
	Greenevers	202,791	567	567	0.28 %	100.00 %
	Harrells (Duplin)	202,791	0	0	0.00 %	0.00 %
	Harrells (Sampson)	202,791	160	160	0.08 %	100.00 %
	Kenansville	202,791	770	770	0.38 %	100.00 %
	Magnolia	202,791	831	831	0.41 %	100.00 %
	Maysville	202,791	818	818	0.40 %	100.00 %
	Mount Olive (Duplin)	202,791	5	5	0.00 %	100.00 %
	Newton Grove	202,791	585	585	0.29 %	100.00 %
	Pollocksville	202,791	268	268	0.13 %	100.00 %

District - Municipality by County Report

District Plan: SBR22-8 Second Attempt

District	Municipality	Total District Population	Total Muni Population	District Pop in Muni	Percent of District Pop in Muni	Percent of Muni Pop in District
9	Rose Hill	202,791	1,371	1,371	0.68 %	100.00 %
	Roseboro	202,791	1,163	1,163	0.57 %	100.00 %
	Salemburg	202,791	457	457	0.23 %	100.00 %
	St. Helena	202,791	417	417	0.21 %	100.00 %
	Surf City (Pender)	202,791	3,533	3,533	1.74 %	100.00 %
	Tar Heel	202,791	90	90	0.04 %	100.00 %
	Teachey	202,791	448	448	0.22 %	100.00 %
	Topsail Beach	202,791	461	461	0.23 %	100.00 %
	Trenton	202,791	238	238	0.12 %	100.00 %
	Turkey	202,791	213	213	0.11 %	100.00 %
	Wallace (Duplin)	202,791	3,413	3,413	1.68 %	100.00 %
	Wallace (Pender)	202,791	0	0	0.00 %	0.00 %
	Warsaw	202,791	2,733	2,733	1.35 %	100.00 %
	Watha	202,791	181	181	0.09 %	100.00 %
	White Lake	202,791	843	843	0.42 %	100.00 %
10	Archer Lodge	215,999	4,797	4,797	2.22 %	100.00 %
	Benson (Johnston)	215,999	3,967	3,967	1.84 %	100.00 %
	Clayton (Johnston)	215,999	26,307	26,307	12.18 %	100.00 %
	Four Oaks	215,999	2,158	2,158	1.00 %	100.00 %
	Kenly (Johnston)	215,999	1,293	1,293	0.60 %	100.00 %
	Micro	215,999	458	458	0.21 %	100.00 %
	Pine Level	215,999	2,046	2,046	0.95 %	100.00 %
	Princeton	215,999	1,315	1,315	0.61 %	100.00 %
	Selma	215,999	6,317	6,317	2.92 %	100.00 %
	Smithfield	215,999	11,292	11,292	5.23 %	100.00 %
	Wilson's Mills	215,999	2,534	2,534	1.17 %	100.00 %
	Zebulon (Johnston)	215,999	0	0	0.00 %	0.00 %
11	Bailey	206,121	568	568	0.28 %	100.00 %
	Bunn	206,121	327	327	0.16 %	100.00 %
	Castalia	206,121	264	264	0.13 %	100.00 %
	Dortches	206,121	1,082	1,082	0.52 %	100.00 %
	Elm City (Nash)	206,121	0	0	0.00 %	0.00 %
	Franklinton	206,121	2,456	2,456	1.19 %	100.00 %
	Henderson	206,121	15,060	15,060	7.31 %	100.00 %
	Kittrell	206,121	132	132	0.06 %	100.00 %
	Louisburg	206,121	3,064	3,064	1.49 %	100.00 %
	Middleburg	206,121	101	101	0.05 %	100.00 %
	Middlesex	206,121	912	912	0.44 %	100.00 %
	Momeyer	206,121	277	277	0.13 %	100.00 %
	Nashville	206,121	5,632	5,632	2.73 %	100.00 %

District - Municipality by County Report

District Plan: SBR22-8 Second Attempt

District	Municipality	Total District Population	Total Muni Population	District Pop in Muni	Percent of District Pop in Muni	Percent of Muni Pop in District
11	Red Oak	206,121	3,342	3,342	1.62 %	100.00 %
	Rocky Mount (Nash)	206,121	38,927	38,927	18.89 %	100.00 %
	Sharpsburg (Nash)	206,121	1,061	1,061	0.51 %	100.00 %
	Spring Hope	206,121	1,309	1,309	0.64 %	100.00 %
	Wake Forest (Franklin)	206,121	1,504	1,504	0.73 %	100.00 %
	Whitakers (Nash)	206,121	337	337	0.16 %	100.00 %
	Youngsville	206,121	2,016	2,016	0.98 %	100.00 %
12	Angier (Harnett)	200,794	4,709	4,709	2.35 %	100.00 %
	Benson (Harnett)	200,794	0	0	0.00 %	0.00 %
	Broadway (Harnett)	200,794	0	0	0.00 %	0.00 %
	Broadway (Lee)	200,794	1,267	1,267	0.63 %	100.00 %
	Coats	200,794	2,155	2,155	1.07 %	100.00 %
	Dunn	200,794	8,446	8,446	4.21 %	100.00 %
	Erwin	200,794	4,542	4,542	2.26 %	100.00 %
	Fuquay-Varina (Harnett)	200,794	0	0	0.00 %	0.00 %
	Lillington	200,794	4,735	4,735	2.36 %	100.00 %
	Sanford	200,794	30,261	30,261	15.07 %	100.00 %
13	Butner	198,411	8,397	8,397	4.23 %	100.00 %
	Creedmoor	198,411	4,866	4,866	2.45 %	100.00 %
	Durham (Wake)	198,411	269	269	0.14 %	100.00 %
	Oxford	198,411	8,628	8,628	4.35 %	100.00 %
	Raleigh (Wake)	198,411	466,106	88,167	44.44 %	18.92 %
	Stem	198,411	960	960	0.48 %	100.00 %
	Stovall	198,411	324	324	0.16 %	100.00 %
	Wake Forest (Wake)	198,411	46,097	3,639	1.83 %	7.89 %
14	Angier (Wake)	198,368	556	5	0.00 %	0.90 %
	Clayton (Wake)	198,368	0	0	0.00 %	0.00 %
	Fuquay-Varina (Wake)	198,368	34,152	2,779	1.40 %	8.14 %
	Garner	198,368	31,159	30,669	15.46 %	98.43 %
	Knightdale	198,368	19,435	12,398	6.25 %	63.79 %
	Raleigh (Wake)	198,368	466,106	101,541	51.19 %	21.78 %
15	Cary (Wake)	198,393	171,012	8,044	4.05 %	4.70 %
	Fuquay-Varina (Wake)	198,393	34,152	1,900	0.96 %	5.56 %
	Garner	198,393	31,159	490	0.25 %	1.57 %
	Holly Springs	198,393	41,239	2,777	1.40 %	6.73 %
	Raleigh (Wake)	198,393	466,106	159,867	80.58 %	34.30 %
16	Apex	198,361	58,780	10,191	5.14 %	17.34 %
	Cary (Wake)	198,361	171,012	111,445	56.18 %	65.17 %
	Durham (Wake)	198,361	269	0	0.00 %	0.00 %
	Morrisville (Wake)	198,361	29,423	29,423	14.83 %	100.00 %

District - Municipality by County Report

District Plan: SBR22-8 Second Attempt

District	Municipality	Total District Population	Total Muni Population	District Pop in Muni	Percent of District Pop in Muni	Percent of Muni Pop in District
16	Raleigh (Wake)	198,361	466,106	44,179	22.27 %	9.48 %
17	Angier (Wake)	198,379	556	551	0.28 %	99.10 %
	Apex	198,379	58,780	48,589	24.49 %	82.66 %
	Cary (Wake)	198,379	171,012	51,523	25.97 %	30.13 %
	Fuquay-Varina (Wake)	198,379	34,152	29,473	14.86 %	86.30 %
	Holly Springs	198,379	41,239	38,462	19.39 %	93.27 %
18	Clayton (Wake)	198,490	0	0	0.00 %	0.00 %
	Knightdale	198,490	19,435	7,037	3.55 %	36.21 %
	Raleigh (Wake)	198,490	466,106	72,352	36.45 %	15.52 %
	Rolesville	198,490	9,475	9,475	4.77 %	100.00 %
	Wake Forest (Wake)	198,490	46,097	42,458	21.39 %	92.11 %
	Wendell	198,490	9,793	9,793	4.93 %	100.00 %
	Zebulon (Wake)	198,490	6,903	6,903	3.48 %	100.00 %
19	Eastover	218,040	3,656	3,656	1.68 %	100.00 %
	Falcon (Cumberland)	218,040	324	324	0.15 %	100.00 %
	Fayetteville	218,040	208,501	111,167	50.98 %	53.32 %
	Godwin	218,040	128	128	0.06 %	100.00 %
	Hope Mills	218,040	17,808	17,808	8.17 %	100.00 %
	Linden	218,040	136	136	0.06 %	100.00 %
	Stedman	218,040	1,277	1,277	0.59 %	100.00 %
	Wade	218,040	638	638	0.29 %	100.00 %
20	Cary (Chatham)	199,272	3,709	3,709	1.86 %	100.00 %
	Chapel Hill (Durham)	199,272	2,906	2,906	1.46 %	100.00 %
	Durham (Durham)	199,272	283,093	115,188	57.80 %	40.69 %
	Goldston	199,272	234	234	0.12 %	100.00 %
	Morrisville (Durham)	199,272	207	207	0.10 %	100.00 %
	Pittsboro	199,272	4,537	4,537	2.28 %	100.00 %
	Raleigh (Durham)	199,272	1,559	233	0.12 %	14.95 %
	Siler City	199,272	7,702	7,702	3.87 %	100.00 %
21	Aberdeen	216,415	8,516	8,516	3.94 %	100.00 %
	Cameron	216,415	244	244	0.11 %	100.00 %
	Candor (Moore)	216,415	0	0	0.00 %	0.00 %
	Carthage	216,415	2,775	2,775	1.28 %	100.00 %
	Fayetteville	216,415	208,501	97,334	44.98 %	46.68 %
	Foxfire	216,415	1,288	1,288	0.60 %	100.00 %
	Pinebluff	216,415	1,473	1,473	0.68 %	100.00 %
	Pinehurst	216,415	17,581	17,581	8.12 %	100.00 %
	Robbins	216,415	1,168	1,168	0.54 %	100.00 %
	Southern Pines	216,415	15,545	15,545	7.18 %	100.00 %
	Spring Lake	216,415	11,660	11,660	5.39 %	100.00 %

District - Municipality by County Report

District Plan: SBR22-8 Second Attempt

District	Municipality	Total District Population	Total Muni Population	District Pop in Muni	Percent of District Pop in Muni	Percent of Muni Pop in District
21	Taylortown	216,415	634	634	0.29 %	100.00 %
	Vass	216,415	952	952	0.44 %	100.00 %
	Whispering Pines	216,415	4,987	4,987	2.30 %	100.00 %
22	Durham (Durham)	201,846	283,093	167,905	83.18 %	59.31 %
	Raleigh (Durham)	201,846	1,559	1,326	0.66 %	85.05 %
23	Carrboro	210,529	21,295	21,295	10.11 %	100.00 %
	Chapel Hill (Orange)	210,529	59,054	59,054	28.05 %	100.00 %
	Durham (Orange)	210,529	144	144	0.07 %	100.00 %
	Hillsborough	210,529	9,660	9,660	4.59 %	100.00 %
	Mebane (Orange)	210,529	3,171	3,171	1.51 %	100.00 %
	Milton	210,529	155	155	0.07 %	100.00 %
	Roxboro	210,529	8,134	8,134	3.86 %	100.00 %
	Yanceyville	210,529	1,937	1,937	0.92 %	100.00 %
24	East Laurinburg	202,786	234	234	0.12 %	100.00 %
	Fairmont	202,786	2,191	2,191	1.08 %	100.00 %
	Gibson	202,786	449	449	0.22 %	100.00 %
	Laurinburg	202,786	14,978	14,978	7.39 %	100.00 %
	Lumber Bridge	202,786	82	82	0.04 %	100.00 %
	Lumberton	202,786	19,025	19,025	9.38 %	100.00 %
	Marietta	202,786	111	111	0.05 %	100.00 %
	Maxton (Robeson)	202,786	1,902	1,902	0.94 %	100.00 %
	Maxton (Scotland)	202,786	208	208	0.10 %	100.00 %
	McDonald	202,786	94	94	0.05 %	100.00 %
	Orrum	202,786	59	59	0.03 %	100.00 %
	Parkton	202,786	504	504	0.25 %	100.00 %
	Pembroke	202,786	2,823	2,823	1.39 %	100.00 %
	Proctorville	202,786	121	121	0.06 %	100.00 %
	Raeford	202,786	4,559	4,559	2.25 %	100.00 %
	Raynham	202,786	60	60	0.03 %	100.00 %
	Red Springs (Hoke)	202,786	0	0	0.00 %	0.00 %
	Red Springs (Robeson)	202,786	3,087	3,087	1.52 %	100.00 %
	Rennert	202,786	275	275	0.14 %	100.00 %
	Rowland	202,786	885	885	0.44 %	100.00 %
	St. Pauls	202,786	2,045	2,045	1.01 %	100.00 %
	Wagram	202,786	615	615	0.30 %	100.00 %
25	Alamance	217,130	988	988	0.46 %	100.00 %
	Archdale (Randolph)	217,130	11,527	0	0.00 %	0.00 %
	Asheboro	217,130	27,156	1,217	0.56 %	4.48 %
	Burlington (Alamance)	217,130	55,481	55,481	25.55 %	100.00 %
	Elon	217,130	11,336	11,336	5.22 %	100.00 %

District - Municipality by County Report

District Plan: SBR22-8 Second Attempt

District	Municipality	Total District Population	Total Muni Population	District Pop in Muni	Percent of District Pop in Muni	Percent of Muni Pop in District
25	Franklinville	217,130	1,197	1,197	0.55 %	100.00 %
	Gibsonville (Alamance)	217,130	4,278	4,278	1.97 %	100.00 %
	Graham	217,130	17,157	17,157	7.90 %	100.00 %
	Green Level	217,130	3,152	3,152	1.45 %	100.00 %
	Haw River	217,130	2,252	2,252	1.04 %	100.00 %
	Liberty	217,130	2,655	2,655	1.22 %	100.00 %
	Mebane (Alamance)	217,130	14,626	14,626	6.74 %	100.00 %
	Ossipee	217,130	536	536	0.25 %	100.00 %
	Ramseur	217,130	1,774	1,774	0.82 %	100.00 %
	Randleman	217,130	4,595	4,595	2.12 %	100.00 %
	Staley	217,130	397	397	0.18 %	100.00 %
	Swepsonville	217,130	2,445	2,445	1.13 %	100.00 %
26	Burlington (Guilford)	217,918	1,822	1,822	0.84 %	100.00 %
	Eden	217,918	15,421	15,421	7.08 %	100.00 %
	Gibsonville (Guilford)	217,918	4,642	4,642	2.13 %	100.00 %
	Greensboro	217,918	299,035	65,210	29.92 %	21.81 %
	Madison	217,918	2,129	2,129	0.98 %	100.00 %
	Mayodan	217,918	2,418	2,418	1.11 %	100.00 %
	Pleasant Garden	217,918	5,000	5,000	2.29 %	100.00 %
	Reidsville	217,918	14,583	14,583	6.69 %	100.00 %
	Sedalia	217,918	676	676	0.31 %	100.00 %
	Stoneville	217,918	1,308	1,308	0.60 %	100.00 %
	Wentworth	217,918	2,662	2,662	1.22 %	100.00 %
	Whitsett	217,918	584	584	0.27 %	100.00 %
27	Archdale (Guilford)	212,689	380	380	0.18 %	100.00 %
	Greensboro	212,689	299,035	77,044	36.22 %	25.76 %
	High Point (Guilford)	212,689	107,321	107,321	50.46 %	100.00 %
	Jamestown	212,689	3,668	3,668	1.72 %	100.00 %
	Kernersville (Guilford)	212,689	502	502	0.24 %	100.00 %
	Oak Ridge	212,689	7,474	3	0.00 %	0.04 %
	Pleasant Garden	212,689	5,000	0	0.00 %	0.00 %
28	Greensboro	201,788	299,035	156,781	77.70 %	52.43 %
	Oak Ridge	201,788	7,474	7,471	3.70 %	99.96 %
	Stokesdale	201,788	5,924	5,924	2.94 %	100.00 %
	Summerfield	201,788	10,951	10,951	5.43 %	100.00 %
29	Ansonville	218,867	440	440	0.20 %	100.00 %
	Archdale (Randolph)	218,867	11,527	11,527	5.27 %	100.00 %
	Asheboro	218,867	27,156	25,939	11.85 %	95.52 %
	Biscoe	218,867	1,848	1,848	0.84 %	100.00 %
	Candor (Montgomery)	218,867	813	813	0.37 %	100.00 %

District - Municipality by County Report

District Plan: SBR22-8 Second Attempt

District	Municipality	Total District Population	Total Muni Population	District Pop in Muni	Percent of District Pop in Muni	Percent of Muni Pop in District
29	Dobbins Heights	218,867	687	687	0.31 %	100.00 %
	Ellerbe	218,867	864	864	0.39 %	100.00 %
	Hamlet	218,867	6,025	6,025	2.75 %	100.00 %
	High Point (Randolph)	218,867	8	8	0.00 %	100.00 %
	Hoffman	218,867	418	418	0.19 %	100.00 %
	Lilesville	218,867	395	395	0.18 %	100.00 %
	Marshville	218,867	2,522	2,522	1.15 %	100.00 %
	McFarlan	218,867	94	94	0.04 %	100.00 %
	Monroe	218,867	34,562	225	0.10 %	0.65 %
	Morven	218,867	329	329	0.15 %	100.00 %
	Mount Gilead	218,867	1,171	1,171	0.54 %	100.00 %
	Norman	218,867	100	100	0.05 %	100.00 %
	Peachland	218,867	390	390	0.18 %	100.00 %
	Polkton	218,867	2,250	2,250	1.03 %	100.00 %
	Rockingham	218,867	9,243	9,243	4.22 %	100.00 %
	Seagrove	218,867	235	235	0.11 %	100.00 %
	Star	218,867	806	806	0.37 %	100.00 %
	Thomasville (Randolph)	218,867	521	521	0.24 %	100.00 %
	Trinity	218,867	7,006	7,006	3.20 %	100.00 %
	Troy	218,867	2,850	2,850	1.30 %	100.00 %
	Wadesboro	218,867	5,008	5,008	2.29 %	100.00 %
	Waxhaw	218,867	20,534	0	0.00 %	0.00 %
	Wingate	218,867	4,055	4,055	1.85 %	100.00 %
30	Bermuda Run	211,642	3,120	3,120	1.47 %	100.00 %
	Cooleemee	211,642	940	940	0.44 %	100.00 %
	Denton	211,642	1,494	1,494	0.71 %	100.00 %
	High Point (Davidson)	211,642	6,646	6,646	3.14 %	100.00 %
	Lexington	211,642	19,632	19,632	9.28 %	100.00 %
	Midway	211,642	4,742	4,742	2.24 %	100.00 %
	Mocksville	211,642	5,900	5,900	2.79 %	100.00 %
	Thomasville (Davidson)	211,642	26,662	26,662	12.60 %	100.00 %
	Wallburg	211,642	3,051	3,051	1.44 %	100.00 %
31	Bethania	210,315	344	0	0.00 %	0.00 %
	Boonville	210,315	1,185	1,185	0.56 %	100.00 %
	Clemmons	210,315	21,163	21,163	10.06 %	100.00 %
	East Bend	210,315	634	634	0.30 %	100.00 %
	Jonesville	210,315	2,308	2,308	1.10 %	100.00 %
	Lewisville	210,315	13,381	13,381	6.36 %	100.00 %
	Winston-Salem	210,315	249,545	121,286	57.67 %	48.60 %
	Yadkinville	210,315	2,995	2,995	1.42 %	100.00 %

District - Municipality by County Report

District Plan: SBR22-8 Second Attempt

District	Municipality	Total District Population	Total Muni Population	District Pop in Muni	Percent of District Pop in Muni	Percent of Muni Pop in District
32	Bethania	209,489	344	344	0.16 %	100.00 %
	High Point (Forsyth)	209,489	84	84	0.04 %	100.00 %
	Kernersville (Forsyth)	209,489	25,947	25,947	12.39 %	100.00 %
	King (Forsyth)	209,489	591	591	0.28 %	100.00 %
	Rural Hall	209,489	3,351	3,351	1.60 %	100.00 %
	Tobaccoville (Forsyth)	209,489	2,578	2,578	1.23 %	100.00 %
	Walkertown	209,489	5,692	5,692	2.72 %	100.00 %
	Winston-Salem	209,489	249,545	128,259	61.22 %	51.40 %
33	Albemarle	209,379	16,432	16,432	7.85 %	100.00 %
	Badin	209,379	2,024	2,024	0.97 %	100.00 %
	China Grove	209,379	4,434	4,434	2.12 %	100.00 %
	Cleveland	209,379	846	846	0.40 %	100.00 %
	East Spencer	209,379	1,567	1,567	0.75 %	100.00 %
	Faith	209,379	819	819	0.39 %	100.00 %
	Granite Quarry	209,379	2,984	2,984	1.43 %	100.00 %
	Kannapolis (Rowan)	209,379	10,268	10,268	4.90 %	100.00 %
	Landis	209,379	3,690	3,690	1.76 %	100.00 %
	Locust (Stanly)	209,379	3,996	3,996	1.91 %	100.00 %
	Misenheimer	209,379	650	650	0.31 %	100.00 %
	New London	209,379	607	607	0.29 %	100.00 %
	Norwood	209,379	2,367	2,367	1.13 %	100.00 %
	Oakboro	209,379	2,128	2,128	1.02 %	100.00 %
	Red Cross	209,379	762	762	0.36 %	100.00 %
	Richfield	209,379	582	582	0.28 %	100.00 %
	Rockwell	209,379	2,302	2,302	1.10 %	100.00 %
	Salisbury	209,379	35,540	35,540	16.97 %	100.00 %
	Spencer	209,379	3,308	3,308	1.58 %	100.00 %
	Stanfield	209,379	1,585	1,585	0.76 %	100.00 %
34	Concord	217,563	105,240	105,240	48.37 %	100.00 %
	Harrisburg	217,563	18,967	18,967	8.72 %	100.00 %
	Kannapolis (Cabarrus)	217,563	42,846	42,846	19.69 %	100.00 %
	Locust (Cabarrus)	217,563	541	423	0.19 %	78.19 %
	Midland (Cabarrus)	217,563	4,684	4	0.00 %	0.09 %
	Mount Pleasant	217,563	1,671	1,671	0.77 %	100.00 %
35	Fairview	216,849	3,456	3,456	1.59 %	100.00 %
	Hemby Bridge	216,849	1,614	1,614	0.74 %	100.00 %
	Indian Trail	216,849	39,997	39,997	18.44 %	100.00 %
	Lake Park	216,849	3,269	3,269	1.51 %	100.00 %
	Locust (Cabarrus)	216,849	541	118	0.05 %	21.81 %
	Marvin	216,849	6,358	6,358	2.93 %	100.00 %

District - Municipality by County Report

District Plan: SBR22-8 Second Attempt

District	Municipality	Total District Population	Total Muni Population	District Pop in Muni	Percent of District Pop in Muni	Percent of Muni Pop in District
35	Midland (Cabarrus)	216,849	4,684	4,680	2.16 %	99.91 %
	Mineral Springs	216,849	3,159	3,159	1.46 %	100.00 %
	Mint Hill (Union)	216,849	6	6	0.00 %	100.00 %
	Monroe	216,849	34,562	34,337	15.83 %	99.35 %
	Stallings (Union)	216,849	15,728	15,728	7.25 %	100.00 %
	Unionville	216,849	6,643	6,643	3.06 %	100.00 %
	Waxhaw	216,849	20,534	20,534	9.47 %	100.00 %
	Weddington (Union)	216,849	13,176	13,176	6.08 %	100.00 %
	Wesley Chapel	216,849	8,681	8,681	4.00 %	100.00 %
36	Danbury	218,292	189	189	0.09 %	100.00 %
	Dobson	218,292	1,462	1,462	0.67 %	100.00 %
	Elkin (Surry)	218,292	4,049	4,049	1.85 %	100.00 %
	Elkin (Wilkes)	218,292	73	73	0.03 %	100.00 %
	King (Stokes)	218,292	6,606	6,606	3.03 %	100.00 %
	Mount Airy	218,292	10,676	10,676	4.89 %	100.00 %
	North Wilkesboro	218,292	4,382	4,382	2.01 %	100.00 %
	Pilot Mountain	218,292	1,440	1,440	0.66 %	100.00 %
	Ronda	218,292	438	438	0.20 %	100.00 %
	Taylorsville	218,292	2,320	2,320	1.06 %	100.00 %
	Tobaccoville (Stokes)	218,292	0	0	0.00 %	0.00 %
	Walnut Cove	218,292	1,586	1,586	0.73 %	100.00 %
	Wilkesboro	218,292	3,687	3,687	1.69 %	100.00 %
37	Charlotte	217,151	874,579	186,588	85.93 %	21.33 %
	Matthews	217,151	29,435	29,435	13.56 %	100.00 %
	Stallings (Mecklenburg)	217,151	384	11	0.01 %	2.86 %
	Weddington (Mecklenburg)	217,151	5	5	0.00 %	100.00 %
38	Charlotte	216,830	874,579	213,710	98.56 %	24.44 %
39	Charlotte	218,750	874,579	182,696	83.52 %	20.89 %
	Pineville	218,750	10,602	10,602	4.85 %	100.00 %
40	Charlotte	216,475	874,579	174,962	80.82 %	20.01 %
	Midland (Mecklenburg)	216,475	0	0	0.00 %	0.00 %
	Mint Hill (Mecklenburg)	216,475	26,444	26,444	12.22 %	100.00 %
	Stallings (Mecklenburg)	216,475	384	373	0.17 %	97.14 %
41	Charlotte	217,606	874,579	116,623	53.59 %	13.33 %
	Cornelius	217,606	31,412	12,421	5.71 %	39.54 %
	Davidson (Mecklenburg)	217,606	14,728	14,728	6.77 %	100.00 %
	Huntersville	217,606	61,376	51,709	23.76 %	84.25 %
42	Cornelius	215,363	31,412	18,991	8.82 %	60.46 %
	Davidson (Iredell)	215,363	378	378	0.18 %	100.00 %
	Harmony	215,363	543	543	0.25 %	100.00 %

District - Municipality by County Report

District Plan: SBR22-8 Second Attempt

District	Municipality	Total District Population	Total Muni Population	District Pop in Muni	Percent of District Pop in Muni	Percent of Muni Pop in District
42	Huntersville	215,363	61,376	9,667	4.49 %	15.75 %
	Love Valley	215,363	154	154	0.07 %	100.00 %
	Mooresville	215,363	50,193	50,193	23.31 %	100.00 %
	Statesville	215,363	28,419	28,419	13.20 %	100.00 %
	Troutman	215,363	3,698	3,698	1.72 %	100.00 %
43	Belmont	201,870	15,010	15,010	7.44 %	100.00 %
	Bessemer City	201,870	5,428	5,428	2.69 %	100.00 %
	Cramerton	201,870	5,296	5,296	2.62 %	100.00 %
	Dallas	201,870	5,927	5,927	2.94 %	100.00 %
	Gastonia	201,870	80,411	80,411	39.83 %	100.00 %
	Kings Mountain (Gaston)	201,870	1,110	1,110	0.55 %	100.00 %
	Lowell	201,870	3,654	3,654	1.81 %	100.00 %
	McAdenville	201,870	890	890	0.44 %	100.00 %
	Mount Holly	201,870	17,703	17,703	8.77 %	100.00 %
	Ranlo	201,870	4,511	4,511	2.23 %	100.00 %
	Spencer Mountain	201,870	0	0	0.00 %	0.00 %
	Stanley	201,870	3,963	3,946	1.95 %	99.57 %
44	Bessemer City	200,453	5,428	0	0.00 %	0.00 %
	Cherryville	200,453	6,078	6,078	3.03 %	100.00 %
	Connelly Springs	200,453	1,529	1,529	0.76 %	100.00 %
	Dellview	200,453	6	6	0.00 %	100.00 %
	Drexel	200,453	1,760	1,760	0.88 %	100.00 %
	Gastonia	200,453	80,411	0	0.00 %	0.00 %
	Glen Alpine	200,453	1,529	1,529	0.76 %	100.00 %
	Hickory (Burke)	200,453	79	79	0.04 %	100.00 %
	High Shoals	200,453	595	595	0.30 %	100.00 %
	Hildebran	200,453	1,679	1,679	0.84 %	100.00 %
	Lincolnton	200,453	11,091	11,091	5.53 %	100.00 %
	Long View (Burke)	200,453	735	735	0.37 %	100.00 %
	Maiden (Lincoln)	200,453	0	0	0.00 %	0.00 %
	Morganton	200,453	17,474	17,474	8.72 %	100.00 %
	Rhodhiss (Burke)	200,453	639	639	0.32 %	100.00 %
	Rutherford College (Burke)	200,453	1,226	1,226	0.61 %	100.00 %
	Stanley	200,453	3,963	17	0.01 %	0.43 %
	Valdese	200,453	4,689	4,689	2.34 %	100.00 %
45	Brookford	218,526	442	442	0.20 %	100.00 %
	Cajah's Mountain	218,526	2,722	2,722	1.25 %	100.00 %
	Catawba	218,526	702	702	0.32 %	100.00 %
	Cedar Rock	218,526	301	301	0.14 %	100.00 %
	Claremont	218,526	1,692	1,692	0.77 %	100.00 %

District - Municipality by County Report

District Plan: SBR22-8 Second Attempt

District	Municipality	Total District Population	Total Muni Population	District Pop in Muni	Percent of District Pop in Muni	Percent of Muni Pop in District
45	Conover	218,526	8,421	8,421	3.85 %	100.00 %
	Gamewell	218,526	3,702	65	0.03 %	1.76 %
	Granite Falls	218,526	4,965	4,965	2.27 %	100.00 %
	Hickory (Caldwell)	218,526	32	32	0.01 %	100.00 %
	Hickory (Catawba)	218,526	43,379	43,379	19.85 %	100.00 %
	Hudson	218,526	3,780	3,780	1.73 %	100.00 %
	Lenoir	218,526	18,352	13,830	6.33 %	75.36 %
	Long View (Catawba)	218,526	4,353	4,353	1.99 %	100.00 %
	Maiden (Catawba)	218,526	3,736	3,736	1.71 %	100.00 %
	Newton	218,526	13,148	13,148	6.02 %	100.00 %
	Rhodhiss (Caldwell)	218,526	358	358	0.16 %	100.00 %
	Rutherford College (Caldwell)	218,526	0	0	0.00 %	0.00 %
	Sawmills	218,526	5,020	5,020	2.30 %	100.00 %
46	Belwood	208,541	857	857	0.41 %	100.00 %
	Boiling Springs	208,541	4,615	4,615	2.21 %	100.00 %
	Bostic	208,541	355	355	0.17 %	100.00 %
	Casar	208,541	305	305	0.15 %	100.00 %
	Chimney Rock Village	208,541	140	140	0.07 %	100.00 %
	Earl	208,541	198	198	0.09 %	100.00 %
	Ellenboro	208,541	723	723	0.35 %	100.00 %
	Fallston	208,541	627	627	0.30 %	100.00 %
	Forest City	208,541	7,377	7,377	3.54 %	100.00 %
	Grover	208,541	802	802	0.38 %	100.00 %
	Kings Mountain (Cleveland)	208,541	10,032	10,032	4.81 %	100.00 %
	Kingstown	208,541	656	656	0.31 %	100.00 %
	Lake Lure	208,541	1,365	1,365	0.65 %	100.00 %
	Lattimore	208,541	406	406	0.19 %	100.00 %
	Lawndale	208,541	570	570	0.27 %	100.00 %
	Marion	208,541	7,717	7,717	3.70 %	100.00 %
	Mooresboro	208,541	293	293	0.14 %	100.00 %
	Old Fort	208,541	811	811	0.39 %	100.00 %
	Patterson Springs	208,541	571	571	0.27 %	100.00 %
	Polkville	208,541	516	516	0.25 %	100.00 %
	Ruth	208,541	347	347	0.17 %	100.00 %
	Rutherfordton	208,541	3,640	3,640	1.75 %	100.00 %
	Shelby	208,541	21,918	21,918	10.51 %	100.00 %
	Spindale	208,541	4,225	4,225	2.03 %	100.00 %
	Waco	208,541	310	310	0.15 %	100.00 %
47	Bakersville	209,958	450	450	0.21 %	100.00 %
	Banner Elk	209,958	1,049	1,049	0.50 %	100.00 %

District - Municipality by County Report

District Plan: SBR22-8 Second Attempt

District	Municipality	Total District Population	Total Muni Population	District Pop in Muni	Percent of District Pop in Muni	Percent of Muni Pop in District
47	Beech Mountain (Avery)	209,958	62	62	0.03 %	100.00 %
	Beech Mountain (Watauga)	209,958	613	613	0.29 %	100.00 %
	Blowing Rock (Caldwell)	209,958	91	91	0.04 %	100.00 %
	Blowing Rock (Watauga)	209,958	1,285	1,285	0.61 %	100.00 %
	Boone	209,958	19,092	19,092	9.09 %	100.00 %
	Burnsville	209,958	1,614	1,614	0.77 %	100.00 %
	Canton	209,958	4,422	4,422	2.11 %	100.00 %
	Clyde	209,958	1,368	1,368	0.65 %	100.00 %
	Crossnore	209,958	143	143	0.07 %	100.00 %
	Elk Park	209,958	542	542	0.26 %	100.00 %
	Gamewell	209,958	3,702	3,637	1.73 %	98.24 %
	Grandfather Village	209,958	95	95	0.05 %	100.00 %
	Hot Springs	209,958	520	520	0.25 %	100.00 %
	Jefferson	209,958	1,622	1,622	0.77 %	100.00 %
	Lansing	209,958	126	126	0.06 %	100.00 %
	Lenoir	209,958	18,352	4,522	2.15 %	24.64 %
	Mars Hill	209,958	2,007	2,007	0.96 %	100.00 %
	Marshall	209,958	777	777	0.37 %	100.00 %
	Newland	209,958	715	715	0.34 %	100.00 %
	Seven Devils (Avery)	209,958	38	38	0.02 %	100.00 %
	Seven Devils (Watauga)	209,958	275	275	0.13 %	100.00 %
	Sparta	209,958	1,834	1,834	0.87 %	100.00 %
	Spruce Pine	209,958	2,194	2,194	1.04 %	100.00 %
	Sugar Mountain	209,958	371	371	0.18 %	100.00 %
	West Jefferson	209,958	1,279	1,279	0.61 %	100.00 %
48	Asheville	202,531	94,589	42,861	21.16 %	45.31 %
	Biltmore Forest	202,531	1,409	1,409	0.70 %	100.00 %
	Columbus	202,531	1,060	1,060	0.52 %	100.00 %
	Flat Rock	202,531	3,486	3,486	1.72 %	100.00 %
	Fletcher	202,531	7,987	7,987	3.94 %	100.00 %
	Hendersonville	202,531	15,137	15,137	7.47 %	100.00 %
	Laurel Park	202,531	2,250	2,250	1.11 %	100.00 %
	Mills River	202,531	7,078	7,078	3.49 %	100.00 %
	Saluda (Henderson)	202,531	11	11	0.01 %	100.00 %
	Saluda (Polk)	202,531	620	620	0.31 %	100.00 %
	Tryon	202,531	1,562	1,562	0.77 %	100.00 %
49	Asheville	202,530	94,589	51,728	25.54 %	54.69 %
	Biltmore Forest	202,530	1,409	0	0.00 %	0.00 %
	Black Mountain	202,530	8,426	8,426	4.16 %	100.00 %
	Montreat	202,530	901	901	0.44 %	100.00 %

District - Municipality by County Report

District Plan: SBR22-8 Second Attempt

District	Municipality	Total District Population	Total Muni Population	District Pop in Muni	Percent of District Pop in Muni	Percent of Muni Pop in District
49	Weaverville	202,530	4,567	4,567	2.25 %	100.00 %
	Woodfin	202,530	7,936	7,936	3.92 %	100.00 %
50	Andrews	213,909	1,667	1,667	0.78 %	100.00 %
	Brevard	213,909	7,744	7,744	3.62 %	100.00 %
	Bryson City	213,909	1,558	1,558	0.73 %	100.00 %
	Dillsboro	213,909	213	213	0.10 %	100.00 %
	Fontana Dam	213,909	13	13	0.01 %	100.00 %
	Forest Hills	213,909	303	303	0.14 %	100.00 %
	Franklin	213,909	4,175	4,175	1.95 %	100.00 %
	Hayesville	213,909	461	461	0.22 %	100.00 %
	Highlands (Jackson)	213,909	12	12	0.01 %	100.00 %
	Highlands (Macon)	213,909	1,060	1,060	0.50 %	100.00 %
	Lake Santeetlah	213,909	38	38	0.02 %	100.00 %
	Maggie Valley	213,909	1,687	1,687	0.79 %	100.00 %
	Murphy	213,909	1,608	1,608	0.75 %	100.00 %
	Robbinsville	213,909	597	597	0.28 %	100.00 %
	Rosman	213,909	701	701	0.33 %	100.00 %
	Sylva	213,909	2,578	2,578	1.21 %	100.00 %
	Waynesville	213,909	10,140	10,140	4.74 %	100.00 %
	Webster	213,909	372	372	0.17 %	100.00 %
			Total:	**6,017,605**		

Total Districts Assigned: 50

Total Municipalities (by County) Statewide: 614

Fully Assigned Municipalities: 614

Partially Assigned Municipalities: 0

Fully Unassigned Municipalities: 0

Split Municipalities: 37

Splits Involving Population: 27

Whole-Split VTD Counts by District Report

District Plan: SBR22-8 Second Attempt

District	County	Whole VTDs	Split VTDs
1	Carteret	28	0
	Chowan	6	0
	Dare	16	0
	Hyde	7	0
	Pamlico	10	0
	Pasquotank	9	0
	Perquimans	7	0
	Washington	6	0
2	Beaufort	21	0
	Craven	21	0
	Lenoir	22	0
3	Bertie	12	0
	Camden	3	0
	Currituck	11	0
	Gates	6	0
	Halifax	23	0
	Hertford	13	0
	Martin	13	0
	Northampton	13	0
	Tyrrell	6	0
	Warren	14	0
4	Greene	10	0
	Wayne	28	0
	Wilson	24	0
5	Edgecombe	21	0
	Pitt	40	0
6	Onslow	24	0
7	New Hanover	40	0
8	Brunswick	25	0
	Columbus	26	0
	New Hanover	3	0
9	Bladen	17	0
	Duplin	19	0
	Jones	7	0
	Pender	20	0
	Sampson	22	0
10	Johnston	36	0
11	Franklin	18	0
	Nash	24	0
	Vance	12	0
12	Harnett	13	0
	Lee	10	0
	Sampson	1	0

Whole-Split VTD Counts by District Report

District Plan: SBR22-8 Second Attempt

District	County	Whole VTDs	Split VTDs
13	Granville	15	0
	Wake	33	1
14	Wake	33	0
15	Wake	41	4
16	Wake	36	1
17	Wake	25	1
18	Wake	32	1
19	Cumberland	57	0
20	Chatham	18	0
	Durham	22	0
21	Cumberland	19	0
	Moore	26	0
22	Durham	35	0
23	Caswell	9	0
	Orange	41	0
	Person	11	0
24	Hoke	15	0
	Robeson	39	0
	Scotland	7	0
25	Alamance	37	0
	Randolph	8	0
26	Guilford	34	0
	Rockingham	15	0
27	Guilford	66	0
28	Guilford	65	0
29	Anson	9	0
	Montgomery	14	0
	Randolph	14	0
	Richmond	16	0
	Union	9	0
30	Davidson	43	0
	Davie	14	0
31	Forsyth	46	0
	Yadkin	12	0
32	Forsyth	55	0
33	Rowan	41	0
	Stanly	22	0
34	Cabarrus	39	0
35	Cabarrus	1	0
	Union	43	0

Whole-Split VTD Counts by District Report

District Plan: SBR22-8 Second Attempt

District	County	Whole VTDs	Split VTDs
36	Alexander	10	0
	Stokes	18	0
	Surry	24	0
	Wilkes	27	0
37	Mecklenburg	48	0
38	Mecklenburg	35	0
39	Mecklenburg	40	0
40	Mecklenburg	41	0
41	Mecklenburg	27	0
42	Iredell	29	0
	Mecklenburg	4	0
43	Gaston	39	0
44	Burke	33	0
	Gaston	7	0
	Lincoln	23	0
45	Caldwell	13	0
	Catawba	40	0
46	Cleveland	21	0
	McDowell	17	0
	Rutherford	17	0
47	Alleghany	4	0
	Ashe	17	0
	Avery	19	0
	Caldwell	7	0
	Haywood	12	0
	Madison	12	0
	Mitchell	9	0
	Watauga	20	0
	Yancey	11	0
48	Buncombe	24	0
	Henderson	34	0
	Polk	7	0
49	Buncombe	55	0
50	Cherokee	16	0
	Clay	9	0
	Graham	4	0
	Haywood	17	0
	Jackson	13	0
	Macon	15	0
	Swain	5	0
	Transylvania	15	0
	Total:	**2,662**	

Whole-Split VTD Counts by District Report

District Plan: SBR22-8 Second Attempt

Total Districts Assigned: 50
Total VTDs Statewide: 2666
Fully Assigned VTDs: 2666
Partially Assigned VTDs: 0
Fully Unassigned VTDs: 0
Split VTDs: 4
Splits Involving Population: 4

Whole-Split VTD Counts by County Report

District Plan: SBR22-8 Second Attempt

County	Whole VTDs	Split VTDs
Alamance	37	0
Alexander	10	0
Alleghany	4	0
Anson	9	0
Ashe	17	0
Avery	19	0
Beaufort	21	0
Bertie	12	0
Bladen	17	0
Brunswick	25	0
Buncombe	79	0
Burke	33	0
Cabarrus	40	0
Caldwell	20	0
Camden	3	0
Carteret	28	0
Caswell	9	0
Catawba	40	0
Chatham	18	0
Cherokee	16	0
Chowan	6	0
Clay	9	0
Cleveland	21	0
Columbus	26	0
Craven	21	0
Cumberland	76	0
Currituck	11	0
Dare	16	0
Davidson	43	0
Davie	14	0
Duplin	19	0
Durham	57	0
Edgecombe	21	0
Forsyth	101	0
Franklin	18	0
Gaston	46	0
Gates	6	0
Graham	4	0
Granville	15	0
Greene	10	0
Guilford	165	0
Halifax	23	0
Harnett	13	0

Whole-Split VTD Counts by County Report

District Plan: SBR22-8 Second Attempt

County	Whole VTDs	Split VTDs
Haywood	29	0
Henderson	34	0
Hertford	13	0
Hoke	15	0
Hyde	7	0
Iredell	29	0
Jackson	13	0
Johnston	36	0
Jones	7	0
Lee	10	0
Lenoir	22	0
Lincoln	23	0
Macon	15	0
Madison	12	0
Martin	13	0
McDowell	17	0
Mecklenburg	195	0
Mitchell	9	0
Montgomery	14	0
Moore	26	0
Nash	24	0
New Hanover	43	0
Northampton	13	0
Onslow	24	0
Orange	41	0
Pamlico	10	0
Pasquotank	9	0
Pender	20	0
Perquimans	7	0
Person	11	0
Pitt	40	0
Polk	7	0
Randolph	22	0
Richmond	16	0
Robeson	39	0
Rockingham	15	0
Rowan	41	0
Rutherford	17	0
Sampson	23	0
Scotland	7	0
Stanly	22	0
Stokes	18	0
Surry	24	0

Whole-Split VTD Counts by County Report

District Plan: SBR22-8 Second Attempt

County	Whole VTDs	Split VTDs
Swain	5	0
Transylvania	15	0
Tyrrell	6	0
Union	52	0
Vance	12	0
Wake	200	4
Warren	14	0
Washington	6	0
Watauga	20	0
Wayne	28	0
Wilkes	27	0
Wilson	24	0
Yadkin	12	0
Yancey	11	0
Totals:	**2,662**	**4**

Total VTDs Statewide: 2666

Fully Assigned VTDs: 2666

Partially Assigned VTDs: 0

Fully Unassigned VTDs: 0

Total Districts Assigned: 50

Split VTDs: 4

Splits Involving Population: 4

Split VTD Detail Report

District Plan: SBR22-8 Second Attempt

County	VTD	District	Total VTD Population	VTD Pop in District	Percent of VTD Pop in District
Wake	01-51	13	1,454	234	16.09 %
		15	1,454	1,220	83.91 %
	12-01	15	9,426	553	5.87 %
		17	9,426	8,873	94.13 %
	13-01	15	10,658	5,914	55.49 %
		18	10,658	4,744	44.51 %
	18-08	15	6,727	4,794	71.27 %
		16	6,727	1,933	28.73 %
			Assigned Geography Total:	**28,265**	

Total VTDs Statewide: 2666

Fully Assigned VTDs: 2666

Partially Assigned VTDs: 0

Fully Unassigned VTDs: 0

Total Districts Assigned: 50

Split VTDs: 4

Splits Involving Population: 4

Incumbent-District Report

District Plan: SBR22-8 Second Attempt

Residence Set: NC Senate - 2/12/2022

Last Name	First Name	Party	Current District	District in this Plan
Alexander	W. Ted	R	44	46
Ballard	Deanna	R	45	47
Barnes	Lisa	R	11	11
Batch	Sydney	D	17	17
Bazemore	Ernestine	D	3	3
Berger	Philip	R	30	26
Blue	Daniel	D	14	14
Britt	Danny	R	13	24
Burgin	James	R	12	12
Chaudhuri	Jay	D	15	15
Clark	Robert	D	21	24
Corbin	Harold	R	50	50
Craven	David	R	26	29
Crawford	Sarah	D	18	18
Daniel	Warren	R	46	44
Davis	Donald	D	5	5
deViere	Kirk	D	19	19
Edwards	Charles	R	48	48
Fitch	Milton	D	4	4
Ford	Carl	R	33	33
Foushee	Valerie	D	23	23
Galey	Amy	R	24	25
Garrett	Michael	D	27	27
Harrington	Kathryn	R	43	43
Hise	Ralph	R	47	47
Jackson	Brent	R	10	9
Jackson	Jeffrey	D	37	37
Jarvis	Steven	R	29	30
Johnson	Matthew	R	35	35
Krawiec	Joyce	R	31	32
Lazzara	Michael	R	6	6
Lee	Michael	R	9	7
Lowe	Paul	D	32	32
Marcus	Natasha	D	41	41
Mayfield	Julie	D	49	49
McInnis	Thomas	R	25	21
Mohammed	Mujtaba	D	38	38
Murdock	Natalie	D	20	20
Newton	Paul	R	36	34
Nickel	George	D	16	16
Perry	Jim	R	7	2
Proctor	Dean	R	42	45

District plan definition file: 'SBR22-8 Second Attempt.csv', modified 2/16/2022 8:02 PM
Row shading indicates that the district in this plan is shared by more than one incumbent.
[G20-IncDist] - Generated 2/16/2022

Incumbent-District Report

District Plan: SBR22-8 Second Attempt

Residence Set: NC Senate - 2/12/2022

Last Name	First Name	Party	Current District	District in this Plan
Rabon	William	R	8	8
Robinson	Gladys	D	28	28
Salvador	DeAndrea	D	39	39
Sanderson	Norman	R	2	1
Sawyer	Vickie	R	34	42
Steinburg	Bob	R	1	1
Waddell	Joyce	D	40	40
Woodard	Mike	D	22	22

District-Incumbent Report

District Plan: SBR22-8 Second Attempt

Residence Set: NC Senate - 2/12/2022

District in this Plan	Last Name	First Name	Party	Current District
1	Sanderson	Norman	R	2
	Steinburg	Bob	R	1
2	Perry	Jim	R	7
3	Bazemore	Ernestine	D	3
4	Fitch	Milton	D	4
5	Davis	Donald	D	5
6	Lazzara	Michael	R	6
7	Lee	Michael	R	9
8	Rabon	William	R	8
9	Jackson	Brent	R	10
10				
11	Barnes	Lisa	R	11
12	Burgin	James	R	12
13				
14	Blue	Daniel	D	14
15	Chaudhuri	Jay	D	15
16	Nickel	George	D	16
17	Batch	Sydney	D	17
18	Crawford	Sarah	D	18
19	deViere	Kirk	D	19
20	Murdock	Natalie	D	20
21	McInnis	Thomas	R	25
22	Woodard	Mike	D	22
23	Foushee	Valerie	D	23
24	Britt	Danny	R	13
	Clark	Robert	D	21
25	Galey	Amy	R	24
26	Berger	Philip	R	30
27	Garrett	Michael	D	27
28	Robinson	Gladys	D	28
29	Craven	David	R	26
30	Jarvis	Steven	R	29
31				
32	Krawiec	Joyce	R	31
	Lowe	Paul	D	32
33	Ford	Carl	R	33
34	Newton	Paul	R	36
35	Johnson	Matthew	R	35
36				
37	Jackson	Jeffrey	D	37
38	Mohammed	Mujtaba	D	38
39	Salvador	DeAndrea	D	39

District-Incumbent Report

District Plan: SBR22-8 Second Attempt

Residence Set: NC Senate - 2/12/2022

District in this Plan	Last Name	First Name	Party	Current District
40	Waddell	Joyce	D	40
41	Marcus	Natasha	D	41
42	Sawyer	Vickie	R	34
43	Harrington	Kathryn	R	43
44	Daniel	Warren	R	46
45	Proctor	Dean	R	42
46	Alexander	W. Ted	R	44
47	Ballard	Deanna	R	45
	Hise	Ralph	R	47
48	Edwards	Charles	R	48
49	Mayfield	Julie	D	49
50	Corbin	Harold	R	50

TABLED

-1321-

NORTH CAROLINA GENERAL ASSEMBLY
AMENDMENT
Senate Bill 744

AMENDMENT NO. A9
(to be filled in by Principal Clerk)

S744-ABA-57 [v.2]

Amends Title [NO]
Second Edition

Date _____,2022

Senator _____

moves to amend the bill on page 1, line 9, through page 6, line 7, by rewriting those lines to read:

"**District 1**: Carteret County, Chowan County, Dare County, Hyde County, Pamlico County, Pasquotank County, Perquimans County, Washington County.
District 2: Beaufort County, Craven County, Lenoir County.
District 3: Bertie County, Camden County, Currituck County, Gates County, Halifax County, Hertford County, Martin County, Northampton County, Tyrrell County, Warren County.
District 4: Greene County, Wayne County, Wilson County.
District 5: Edgecombe County, Pitt County.
District 6: Onslow County.
District 7: New Hanover County: VTD CF02, VTD CF05, VTD FP03, VTD FP04, VTD FP06, VTD FP07, VTD FP08, VTD H02, VTD H03, VTD H04, VTD H05, VTD H06, VTD H08, VTD H10, VTD H11, VTD H12, VTD H13, VTD M02, VTD M03, VTD M04, VTD M06, VTD M07, VTD W03, VTD W08, VTD W12, VTD W13, VTD W15, VTD W16, VTD W17, VTD W18, VTD W21, VTD W24, VTD W25, VTD W26, VTD W27, VTD W28, VTD W29, VTD W30, VTD W31, VTD WB.
District 8: Brunswick County, Columbus County, New Hanover County: VTD CF01, VTD CF06, VTD H01.
District 9: Bladen County, Duplin County, Jones County, Pender County, Sampson County: VTD AUTR, VTD CLCE, VTD CLEA, VTD CLEM, VTD CLNE, VTD CLSW, VTD CLWE, VTD GARL, VTD GIDD, VTD HARR, VTD HERR, VTD INGO, VTD KEEN, VTD KFRK, VTD LAKE, VTD MING, VTD NGRV, VTD ROSE, VTD ROWA, VTD SBRG, VTD TURK, VTD WBRK.
District 10: Johnston County.
District 11: Franklin County, Nash County, Vance County.
District 12: Harnett County, Lee County, Sampson County: VTD PLVW.
District 13: Granville County, Wake County: VTD 01-39, VTD 01-43, VTD 01-45, VTD 01-51: Block(s) 1830540011007, 1830540011008, 1830540012012, 1830540062006; VTD 02-01, VTD 02-02, VTD 02-03, VTD 02-04, VTD 02-05, VTD 02-06, VTD 07-02, VTD 07-03, VTD 07-04, VTD 07-05, VTD 07-06, VTD 07-07, VTD 07-11, VTD 07-12, VTD 07-13, VTD 08-02, VTD 08-03, VTD 08-04, VTD 08-05, VTD 08-06, VTD 08-07, VTD 08-08,

TABLED

AMENDMENT NO. A9
(to be filled in by
Principal Clerk)

S744-ABA-57 [v.2]

VTD 08-09, VTD 08-10, VTD 08-11, VTD 14-01, VTD 14-02, VTD 19-05, VTD 19-14, VTD 19-15.

District 14: Wake County: VTD 01-19, VTD 01-20, VTD 01-22, VTD 01-26, VTD 01-28, VTD 01-34, VTD 01-40, VTD 01-50, VTD 12-04, VTD 12-07, VTD 15-01, VTD 15-02, VTD 15-03, VTD 15-04, VTD 16-01, VTD 16-02, VTD 16-03, VTD 16-04, VTD 16-05, VTD 16-06, VTD 16-07, VTD 16-09, VTD 16-10, VTD 16-11, VTD 17-01, VTD 17-03, VTD 17-05, VTD 17-07, VTD 17-09, VTD 17-10, VTD 17-11, VTD 17-12, VTD 17-13.

District 15: Wake County: VTD 01-01, VTD 01-02, VTD 01-03, VTD 01-04, VTD 01-05, VTD 01-06, VTD 01-07, VTD 01-09, VTD 01-10, VTD 01-11, VTD 01-12, VTD 01-13, VTD 01-14, VTD 01-15, VTD 01-16, VTD 01-17, VTD 01-18, VTD 01-21, VTD 01-23, VTD 01-25, VTD 01-27, VTD 01-29, VTD 01-30, VTD 01-31, VTD 01-32, VTD 01-33, VTD 01-35, VTD 01-36, VTD 01-37, VTD 01-38, VTD 01-41, VTD 01-44, VTD 01-46, VTD 01-48, VTD 01-51: Block(s) 1830540011004, 1830540011005, 1830540011006, 1830540011009, 1830540011010, 1830540011011, 1830540012014; VTD 07-09, VTD 12-01: Block(s) 1830531092001, 1830531092024, 1830531092025, 1830531092026, 1830531092027, 1830531093002, 1830531093003, 1830531093004; VTD 12-05, VTD 13-01: Block(s) 1830527043000, 1830527043017, 1830540081006, 1830540081007, 1830540081008, 1830540081009, 1830540081010, 1830540081011, 1830540081016, 1830540082000, 1830540082001, 1830540082002, 1830540082003, 1830540082004, 1830540082005, 1830540082006, 1830540082007, 1830540082008, 1830540082009, 1830540082010, 1830540082011, 1830540083000, 1830540083001, 1830540083002, 1830540083003, 1830540083004, 1830540083005, 1830540083006, 1830540083007, 1830540084000, 1830540084001, 1830540084002, 1830540181017, 1830540181018, 1830540181019, 1830540181024, 1830540181025, 1830540181026, 1830540181027, 1830540181033, 1830540181036, 1830540181037, 1830541172003, 1830541172004, 1830541172005, 1830541172006, 1830541172007, 1830541172008, 1830541172012; VTD 18-01, VTD 18-02, VTD 18-04, VTD 18-06, VTD 18-07, VTD 18-08: Block(s) 1830530031000, 1830530031001, 1830530031002, 1830530031003, 1830530031004, 1830530031005, 1830530031006, 1830530031007, 1830530031008, 1830530031009, 1830530032003, 1830530032011, 1830530032012, 1830530032013, 1830530032014, 1830530032015, 1830530032016, 1830530032017, 1830530033000, 1830530033001, 1830530033002, 1830530033003, 1830530033004, 1830530033005, 1830530033006, 1830530033007, 1830530033008, 1830530033009, 1830530033010, 1830530033011, 1830530033013, 1830530033014, 1830530033015, 1830530033016, 1830530033017, 1830530033020, 1830530033021, 1830530035006, 1830530035007, 1830530035008, 1830530035009, 1830530035010, 1830530035011, 1830530035012, 1830530035013, 1830530035014, 1830530035015, 1830530035016, 1830530035017, 1830530035018, 1830530035019, 1830530035020, 1830530035021, 1830530035022, 1830530035023, 1830530035024, 1830530035025, 1830530035026, 1830530035027, 1830530035028, 1830530035029, 1830530035030, 1830530035034, 1830530035036, 1830530071003, 1830530071004, 1830530071005, 1830530071006, 1830530071007, 1830530071008, 1830530071009, 1830530071010, 1830530071014, 1830530071015, 1830530071016, 1830530071017, 1830530071018.

NORTH CAROLINA GENERAL ASSEMBLY
AMENDMENT
Senate Bill 744

TABLED

AMENDMENT NO. A9
(to be filled in by Principal Clerk)

S744-ABA-57 [v.2]

District 16: Wake County: VTD 01-49, VTD 04-01, VTD 04-02, VTD 04-03, VTD 04-04, VTD 04-05, VTD 04-06, VTD 04-07, VTD 04-08, VTD 04-09, VTD 04-10, VTD 04-11, VTD 04-12, VTD 04-13, VTD 04-14, VTD 04-15, VTD 04-16, VTD 04-17, VTD 04-18, VTD 04-19, VTD 04-20, VTD 04-21, VTD 05-01, VTD 05-03, VTD 05-05, VTD 05-06, VTD 05-07, VTD 05-08, VTD 07-01, VTD 07-10, VTD 11-01, VTD 11-02, VTD 18-03, VTD 18-08: Block(s) 1830530032000, 1830530032001, 1830530032002, 1830530032004, 1830530032005, 1830530032006, 1830530032007, 1830530032008, 1830530032009, 1830530032010, 1830530033018, 1830530033019, 1830530034000, 1830530034001, 1830530034002, 1830530034003, 1830530034004, 1830530034005, 1830530034006, 1830530034007, 1830530034008, 1830530034009; VTD 20-03, VTD 20-09, VTD 20-15.

District 17: Wake County: VTD 03-00, VTD 06-04, VTD 06-05, VTD 06-06, VTD 06-07, VTD 06-08, VTD 06-09, VTD 06-10, VTD 12-01: Block(s) 1830531092000, 1830531092002, 1830531092003, 1830531092004, 1830531092005, 1830531092006, 1830531092007, 1830531092008, 1830531092009, 1830531092010, 1830531092011, 1830531092012, 1830531092013, 1830531092014, 1830531092015, 1830531092016, 1830531092017, 1830531092018, 1830531092019, 1830531092020, 1830531092021, 1830531092022, 1830531092023, 1830531092028, 1830531092029, 1830531092030, 1830531092031, 1830531092032, 1830531092033, 1830531092034, 1830531092035, 1830531092036, 1830531092037, 1830531092038, 1830531092039, 1830531092040, 1830531092041, 1830531092042, 1830531092043, 1830531092044, 1830531092045, 1830531092046, 1830531092047, 1830531092048, 1830531092049, 1830531092050, 1830531092051, 1830531092052, 1830531092053, 1830531092054, 1830531092055, 1830531092056, 1830531092057, 1830531092058, 1830531093000, 1830531093001, 1830531093005, 1830531093006, 1830531093007, 1830531093008, 1830531093009, 1830531093010, 1830531093011, 1830531093012, 1830531093013, 1830531093014, 1830531093015, 1830531093016, 1830531093017, 1830531093018, 1830531093019, 1830531093020, 1830531093021, 1830531093022, 1830531093023, 1830531093024, 1830531093025, 1830531093026, 1830531093027, 1830531093028, 1830531093029, 1830531093030, 1830531093031, 1830531093032, 1830531093033, 1830531093034, 1830531093035, 1830531093036, 1830531093037, 1830531093038, 1830531093039, 1830531093040, 1830531093041, 1830531093042, 1830531093043, 1830531142000, 1830531142001, 1830531142002, 1830531142003, 1830531142004, 1830531142005, 1830531142006, 1830531142007, 1830531142008, 1830531142009, 1830531142010, 1830531142011, 1830531142012, 1830531142013, 1830531142014, 1830531142015, 1830531142016, 1830531142017, 1830531142018, 1830531145000, 1830531145001, 1830531145002, 1830531145003, 1830531145004, 1830531145005, 1830531145006, 1830531145007, 1830531145008, 1830531145009, 1830531145010; VTD 12-02, VTD 12-06, VTD 12-08, VTD 12-09, VTD 18-05, VTD 20-01, VTD 20-04, VTD 20-05, VTD 20-06A, VTD 20-06B, VTD 20-08, VTD 20-10, VTD 20-11, VTD 20-12, VTD 20-14, VTD 20-16, VTD 20-17.

District 18: Wake County: VTD 01-42, VTD 01-47, VTD 09-01, VTD 09-02, VTD 09-03, VTD 10-01, VTD 10-02, VTD 10-03, VTD 10-04, VTD 13-01: Block(s) 1830540081000, 1830540081001, 1830540081002, 1830540081003, 1830540081004, 1830540081005, 1830540081012, 1830540081013, 1830540081014, 1830540081015, 1830541161000,

NORTH CAROLINA GENERAL ASSEMBLY
AMENDMENT
Senate Bill 744

TABLED

AMENDMENT NO. A9
(to be filled in by
Principal Clerk)

S744-ABA-57 [v.2]

1830541161001, 1830541161002, 1830541161003, 1830541161004, 1830541161005, 1830541161006, 1830541161007, 1830541161008, 1830541161009, 1830541161010, 1830541161011, 1830541161012, 1830541161013, 1830541161014, 1830541161015, 1830541161016, 1830541161017, 1830541161018, 1830541161019, 1830541161020, 1830541161021, 1830541161022, 1830541161023, 1830541161024, 1830541161025, 1830541161026, 1830541161027, 1830541161028, 1830541161029, 1830541161030, 1830541161031, 1830541161032, 1830541161033, 1830541161034, 1830541161035, 1830541161036, 1830541161037, 1830541161038, 1830541161039, 1830541161040, 1830541161041, 1830541161042, 1830541161043, 1830541161044, 1830541161045, 1830541161050, 1830541161051, 1830541161052, 1830541161054, 1830541161055, 1830541161056, 1830541161057, 1830541161058, 1830541161059, 1830541161060, 1830541161061, 1830541161062, 1830541161063, 1830541161064, 1830541162000, 1830541162002, 1830541162003, 1830541162004, 1830541162005, 1830541162006, 1830541162007, 1830541162008, 1830541162009; VTD 13-02, VTD 13-05, VTD 13-06, VTD 13-07, VTD 13-08, VTD 13-09, VTD 13-10, VTD 13-11, VTD 17-02, VTD 17-04, VTD 17-06, VTD 19-03, VTD 19-07, VTD 19-09, VTD 19-11, VTD 19-12, VTD 19-13, VTD 19-16, VTD 19-17, VTD 19-18, VTD 19-19, VTD 19-20, VTD 19-21.

District 19: Cumberland County: VTD AL51, VTD CC01, VTD CC03, VTD CC04, VTD CC05, VTD CC06, VTD CC07, VTD CC08, VTD CC10, VTD CC12, VTD CC13, VTD CC14, VTD CC15, VTD CC16, VTD CC17, VTD CC18, VTD CC19, VTD CC21, VTD CC24, VTD CC26, VTD CC29, VTD CC31, VTD CC32, VTD CC33, VTD CC34, VTD CU02, VTD EO61-1, VTD EO61-2, VTD G10A, VTD G10B, VTD G10C, VTD G1A, VTD G1B, VTD G2A, VTD G2E-2, VTD G3A-1, VTD G3A-2, VTD G3B, VTD G3C, VTD G4A, VTD G4B, VTD G4C, VTD G5B-1, VTD G6A, VTD G6B, VTD G6C, VTD G7A, VTD G7B, VTD G8A, VTD G8B, VTD G8C, VTD G8D, VTD G9A, VTD G9B-1, VTD G9B-2, VTD LI65, VTD SH77.

District 20: Chatham County, Durham County: VTD 012, VTD 013, VTD 014, VTD 016, VTD 027, VTD 031, VTD 033, VTD 038, VTD 039, VTD 041, VTD 042, VTD 047, VTD 048, VTD 051, VTD 054, VTD 055-11, VTD 055-49, VTD 34-1, VTD 34-2, VTD 35.3, VTD 53-1, VTD 53-2.

District 21: Cumberland County: VTD AH49, VTD CC25, VTD CC27, VTD CL57-1, VTD CL57-2, VTD G11B, VTD G2B, VTD G2C-1, VTD G2C-2, VTD G2D, VTD G2E-1, VTD G5A-1, VTD G5A-2, VTD G5B-2, VTD G5C, VTD LR63, VTD MB62, VTD MR02, VTD SL78-3; Moore County.

District 22: Durham County: VTD 001, VTD 002, VTD 003, VTD 004, VTD 005, VTD 006, VTD 007, VTD 008, VTD 009, VTD 010, VTD 015, VTD 017, VTD 018, VTD 019, VTD 020, VTD 021, VTD 022, VTD 023, VTD 024, VTD 025, VTD 026, VTD 028, VTD 029, VTD 032, VTD 036, VTD 037, VTD 040, VTD 043, VTD 044, VTD 045, VTD 046, VTD 050, VTD 052, VTD 30-1, VTD 30-2.

District 23: Caswell County, Orange County, Person County.

District 24: Hoke County, Robeson County, Scotland County.

District 25: Alamance County, Randolph County: VTD DR, VTD LB, VTD LC, VTD NM, VTD PR, VTD RM, VTD RN, VTD ST.

NORTH CAROLINA GENERAL ASSEMBLY
AMENDMENT
Senate Bill 744

TABLED

AMENDMENT NO. A9
(to be filled in by
Principal Clerk)

S744-ABA-57 [v.2]

District 26: Guilford County: VTD FEN1, VTD FEN2, VTD G46, VTD G47, VTD G52, VTD G53, VTD G54, VTD G55, VTD G57, VTD G69, VTD G70, VTD G71, VTD G72, VTD G73, VTD G74, VTD G75, VTD GIB, VTD GR, VTD JEF1, VTD JEF2, VTD JEF3, VTD JEF4, VTD NCLAY1, VTD NCLAY2, VTD NMAD, VTD NWASH, VTD PG1, VTD PG2, VTD RC1, VTD RC2, VTD SCLAY, VTD SMAD, VTD SUM2, VTD SWASH; Rockingham County.

District 27: Guilford County: VTD FR1, VTD FR2, VTD FR4, VTD FR5A, VTD FR5B, VTD G14, VTD G15, VTD G42A, VTD G43, VTD G48, VTD G49, VTD G50, VTD G51, VTD G56, VTD G58, VTD G59, VTD G60, VTD G61, VTD G62, VTD G63, VTD G64, VTD G65, VTD G66, VTD H01, VTD H02, VTD H03, VTD H04, VTD H05, VTD H06, VTD H07, VTD H08, VTD H09, VTD H10, VTD H11, VTD H12, VTD H13, VTD H14, VTD H15, VTD H16, VTD H17, VTD H18, VTD H19A, VTD H19B, VTD H20A, VTD H20B, VTD H21, VTD H22, VTD H23, VTD H24, VTD H25, VTD H26, VTD H27-A, VTD H27-B, VTD H28, VTD H29A, VTD H29B, VTD JAM1, VTD JAM2, VTD JAM3, VTD JAM4, VTD JAM5, VTD NDRI, VTD SDRI, VTD SUM1, VTD SUM3, VTD SUM4.

District 28: Guilford County: VTD CG1, VTD CG2, VTD CG3A, VTD CG3B, VTD FR3, VTD G01, VTD G02, VTD G03, VTD G04, VTD G05, VTD G06, VTD G07, VTD G08, VTD G09, VTD G10, VTD G11, VTD G12, VTD G13, VTD G16, VTD G17, VTD G18, VTD G19, VTD G20, VTD G21, VTD G22, VTD G23, VTD G24, VTD G25, VTD G26, VTD G27, VTD G28, VTD G29, VTD G30, VTD G31, VTD G32, VTD G33, VTD G34, VTD G35, VTD G36, VTD G37, VTD G38, VTD G39, VTD G40A1, VTD G40A2, VTD G40B, VTD G41A, VTD G41B, VTD G42B, VTD G44, VTD G45, VTD G67, VTD G68, VTD MON1, VTD MON2A, VTD MON2B, VTD MON3, VTD NCGR1, VTD NCGR2, VTD OR1, VTD OR2, VTD SF1, VTD SF2, VTD SF3, VTD SF4, VTD STOK.

District 29: Anson County, Montgomery County, Randolph County: VTD AE, VTD AN, VTD AR, VTD AS, VTD AW, VTD BC, VTD GR, VTD SE, VTD SO, VTD SW, VTD TB, VTD TR, VTD TT, VTD UG; Richmond County, Union County: VTD 008, VTD 009, VTD 021, VTD 022, VTD 024, VTD 025, VTD 026, VTD 027, VTD 036.

District 30: Davidson County, Davie County.

District 31: Forsyth County: VTD 051, VTD 052, VTD 053, VTD 054, VTD 055, VTD 071, VTD 072, VTD 073, VTD 074, VTD 075, VTD 122, VTD 123, VTD 131, VTD 132, VTD 133, VTD 601, VTD 602, VTD 603, VTD 604, VTD 605, VTD 606, VTD 607, VTD 701, VTD 702, VTD 703, VTD 704, VTD 705, VTD 706, VTD 707, VTD 708, VTD 709, VTD 801, VTD 802, VTD 803, VTD 804, VTD 805, VTD 806, VTD 807, VTD 808, VTD 809, VTD 902, VTD 904, VTD 906, VTD 907, VTD 908, VTD 909; Yadkin County.

District 32: Forsyth County: VTD 011, VTD 012, VTD 013, VTD 014, VTD 015, VTD 021, VTD 031, VTD 032, VTD 033, VTD 034, VTD 042, VTD 043, VTD 061, VTD 062, VTD 063, VTD 064, VTD 065, VTD 066, VTD 067, VTD 068, VTD 081, VTD 082, VTD 083, VTD 091, VTD 092, VTD 101, VTD 111, VTD 112, VTD 201, VTD 203, VTD 204, VTD 205, VTD 206, VTD 207, VTD 301, VTD 302, VTD 303, VTD 304, VTD 305, VTD 306, VTD 401, VTD 402, VTD 403, VTD 404, VTD 405, VTD 501, VTD 502, VTD 503, VTD 504, VTD 505, VTD 506, VTD 507, VTD 901, VTD 903, VTD 905.

District 33: Rowan County, Stanly County.

NORTH CAROLINA GENERAL ASSEMBLY
AMENDMENT
Senate Bill 744

TABLED

AMENDMENT NO. A9
(to be filled in by Principal Clerk)

S744-ABA-57 [v.2]

District 34: Cabarrus County: VTD 01-02, VTD 01-04, VTD 01-07, VTD 01-08, VTD 01-10, VTD 01-11, VTD 02-01, VTD 02-02, VTD 02-03, VTD 02-05, VTD 02-06, VTD 02-07, VTD 02-08, VTD 02-09, VTD 03-00, VTD 04-01, VTD 04-03, VTD 04-08, VTD 04-09, VTD 04-11, VTD 04-12, VTD 04-13, VTD 05-00, VTD 06-00, VTD 07-00, VTD 08-00, VTD 09-00, VTD 11-01, VTD 11-02, VTD 12-03, VTD 12-04, VTD 12-05, VTD 12-06, VTD 12-08, VTD 12-09, VTD 12-10, VTD 12-11, VTD 12-12, VTD 12-13.

District 35: Cabarrus County: VTD 10-00; Union County: VTD 001, VTD 002, VTD 003, VTD 004, VTD 005, VTD 006, VTD 007, VTD 010, VTD 011, VTD 012, VTD 013, VTD 014, VTD 015, VTD 016, VTD 018, VTD 019, VTD 023, VTD 030, VTD 031, VTD 032, VTD 033, VTD 034, VTD 035, VTD 039, VTD 040, VTD 041, VTD 042, VTD 043, VTD 17A, VTD 17B, VTD 20A, VTD 20B, VTD 28A, VTD 28B, VTD 28C, VTD 28D, VTD 29A, VTD 29B, VTD 29C, VTD 37A, VTD 37B, VTD 38A, VTD 38B.

District 36: Alexander County, Stokes County, Surry County, Wilkes County.

District 37: Mecklenburg County: VTD 007, VTD 017, VTD 034, VTD 035, VTD 036, VTD 047, VTD 048, VTD 064, VTD 065, VTD 066, VTD 067, VTD 068, VTD 069, VTD 070, VTD 071, VTD 072, VTD 085, VTD 086, VTD 090, VTD 091, VTD 093, VTD 096, VTD 099, VTD 100, VTD 103, VTD 106, VTD 110, VTD 112, VTD 113, VTD 117, VTD 118, VTD 119, VTD 121, VTD 131, VTD 136, VTD 137, VTD 139.1, VTD 140, VTD 144, VTD 148, VTD 215, VTD 216, VTD 217, VTD 218, VTD 226, VTD 227, VTD 232, VTD 233.

District 38: Mecklenburg County: VTD 001, VTD 002, VTD 008, VTD 009, VTD 010, VTD 011, VTD 013, VTD 014, VTD 015, VTD 018, VTD 020, VTD 022, VTD 025, VTD 026, VTD 027, VTD 030, VTD 032, VTD 042, VTD 054, VTD 055, VTD 056, VTD 082, VTD 107.1, VTD 109, VTD 126, VTD 128, VTD 135, VTD 141, VTD 146, VTD 212, VTD 213, VTD 214, VTD 237, VTD 238.1, VTD 239.

District 39: Mecklenburg County: VTD 019, VTD 021, VTD 031, VTD 037, VTD 038, VTD 039, VTD 049, VTD 050, VTD 051, VTD 052, VTD 053, VTD 057, VTD 058, VTD 059, VTD 073, VTD 074, VTD 075, VTD 076, VTD 077, VTD 087, VTD 088, VTD 092, VTD 097, VTD 098, VTD 101, VTD 111, VTD 114, VTD 120, VTD 122, VTD 129, VTD 138, VTD 147, VTD 200, VTD 225, VTD 228, VTD 229, VTD 230, VTD 231, VTD 243, VTD 78.1.

District 40: Mecklenburg County: VTD 003, VTD 004, VTD 005, VTD 006, VTD 028, VTD 029, VTD 033, VTD 043, VTD 044, VTD 045, VTD 046, VTD 060, VTD 061, VTD 062, VTD 063, VTD 083, VTD 084, VTD 094, VTD 095, VTD 102, VTD 104, VTD 105, VTD 108, VTD 115, VTD 116, VTD 123, VTD 124, VTD 125, VTD 130, VTD 132, VTD 149, VTD 201, VTD 203, VTD 204.1, VTD 205, VTD 219, VTD 220, VTD 221, VTD 234, VTD 235, VTD 236.

District 41: Mecklenburg County: VTD 012, VTD 016, VTD 023, VTD 024, VTD 040, VTD 041, VTD 079, VTD 080, VTD 081, VTD 089, VTD 127, VTD 133, VTD 134, VTD 143, VTD 145, VTD 150, VTD 151, VTD 202, VTD 206, VTD 207, VTD 209, VTD 210, VTD 211, VTD 222, VTD 223.1, VTD 224, VTD 241.

District 42: Iredell County, Mecklenburg County: VTD 142, VTD 208, VTD 240, VTD 242.

District 43: Gaston County: VTD 001, VTD 002, VTD 003, VTD 004, VTD 005, VTD 006, VTD 007, VTD 008, VTD 009, VTD 010, VTD 011, VTD 012, VTD 013, VTD 014, VTD

NORTH CAROLINA GENERAL ASSEMBLY
AMENDMENT
Senate Bill 744

TABLED

AMENDMENT NO. A9
(to be filled in by Principal Clerk)

S744-ABA-57 [v.2]

015, VTD 016, VTD 017, VTD 018, VTD 019, VTD 020, VTD 021, VTD 022, VTD 023, VTD 024, VTD 025, VTD 026, VTD 027, VTD 028, VTD 029, VTD 030, VTD 031, VTD 032, VTD 040, VTD 041, VTD 042, VTD 043, VTD 044, VTD 045, VTD 046.

District 44: Burke County, Gaston County: VTD 033, VTD 034, VTD 035, VTD 036, VTD 037, VTD 038, VTD 039; Lincoln County.

District 45: Caldwell County: VTD PR13, VTD PR14, VTD PR16, VTD PR17, VTD PR18, VTD PR21, VTD PR22, VTD PR24, VTD PR25, VTD PR29, VTD PR33, VTD PR34, VTD PR35; Catawba County.

District 46: Cleveland County, McDowell County, Rutherford County.

District 47: Alleghany County, Ashe County, Avery County, Caldwell County: VTD PR01, VTD PR02, VTD PR07, VTD PR08, VTD PR30, VTD PR31, VTD PR32; Haywood County: VTD BE-1, VTD BE-2, VTD BE-3, VTD BE-4, VTD BE-7, VTD BE56, VTD CL-N, VTD CL-S, VTD CR, VTD FC-1, VTD FC-2, VTD WO; Madison County, Mitchell County, Watauga County, Yancey County.

District 48: Buncombe County: VTD 1.1, VTD 10.1, VTD 11.1, VTD 17.1, VTD 19.1, VTD 20.1, VTD 21.1, VTD 23.2, VTD 25.1, VTD 29.2, VTD 3.1, VTD 31.1, VTD 38.2, VTD 38.3, VTD 55.1, VTD 56.2, VTD 57.1, VTD 6.1, VTD 60.2, VTD 60.4, VTD 7.1, VTD 8.2, VTD 8.3, VTD 9.1; Henderson County, Polk County.

District 49: Buncombe County: VTD 12.1, VTD 13.1, VTD 14.2, VTD 14.3, VTD 15.1, VTD 16.2, VTD 18.2, VTD 2.1, VTD 22.2, VTD 23.3, VTD 24.1, VTD 26.1, VTD 27.2, VTD 28.1, VTD 30.2, VTD 30.3, VTD 32.1, VTD 33.2, VTD 33.3, VTD 34.1, VTD 35.1, VTD 36.1, VTD 37.1, VTD 39.2, VTD 39.3, VTD 4.1, VTD 40.2, VTD 41.1, VTD 42.1, VTD 43.2, VTD 44.1, VTD 45.1, VTD 46.1, VTD 47.1, VTD 48.1, VTD 49.1, VTD 5.1, VTD 50.1, VTD 51.2, VTD 52.1, VTD 53.1, VTD 54.2, VTD 58.1, VTD 59.1, VTD 61.1, VTD 62.1, VTD 63.1, VTD 64.1, VTD 65.1, VTD 66.1, VTD 67.1, VTD 68.1, VTD 69.1, VTD 70.1, VTD 71.1.

District 50: Cherokee County, Clay County, Graham County, Haywood County: VTD AC, VTD BC, VTD CE, VTD EF, VTD HA, VTD ID, VTD IH, VTD JC, VTD LJ, VTD P, VTD PC, VTD SA, VTD WC, VTD WE, VTD WS-1, VTD WS-2, VTD WW; Jackson County, Macon County, Swain County, Transylvania County.";

and by amending the short title to read: "Realign NC Senate Districts 2022/SBR22-8.".

SIGNED _____
Amendment Sponsor

SIGNED _____
Committee Chair if Senate Committee Amendment

ADOPTED _____ FAILED _____ TABLED _____

SBR22-7

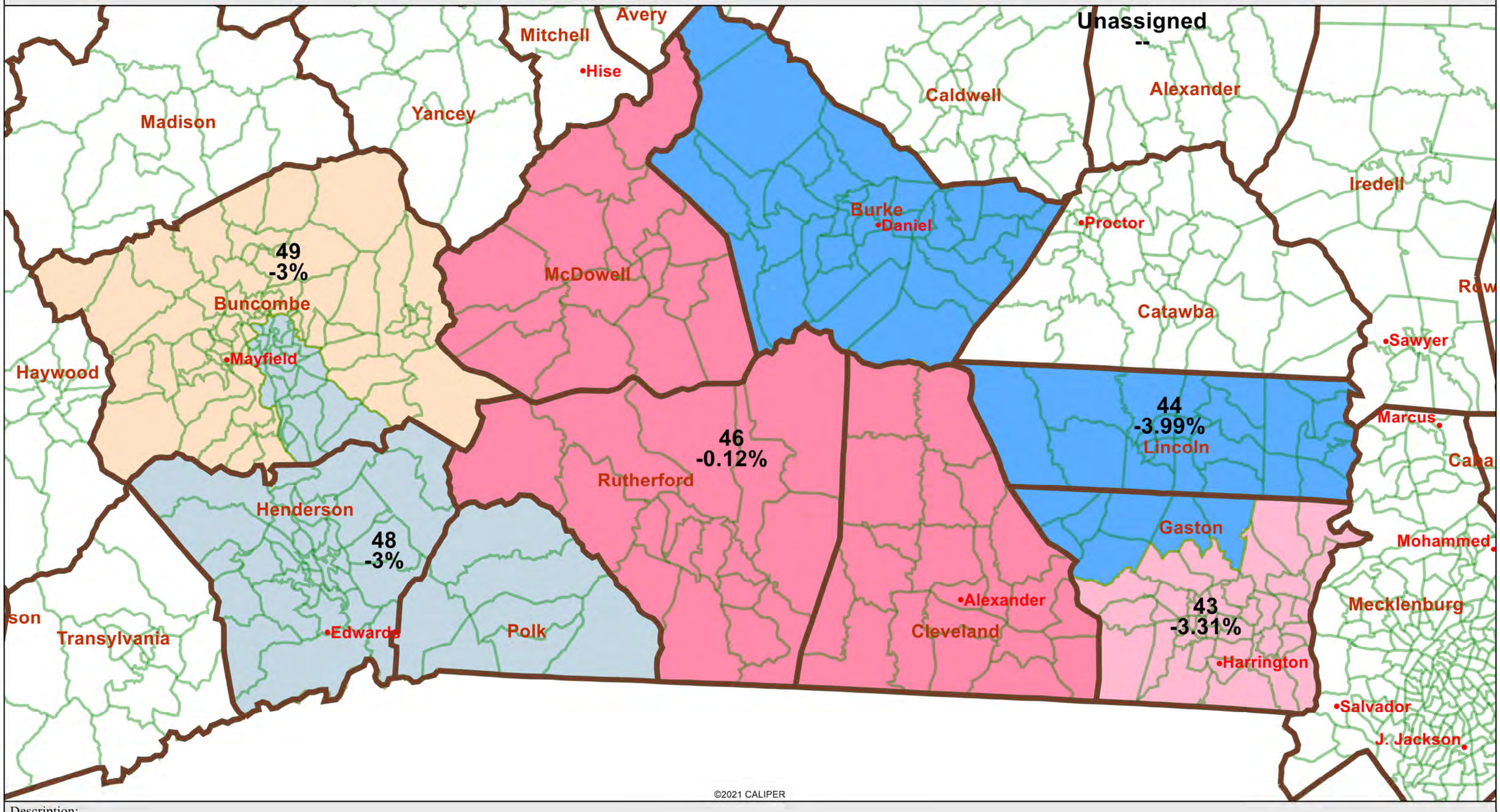

Description:

User:
Plan Name: **SBR22-7**
Plan Type: **Senate**

Measures of Compactness Report

Wednesday, February 16, 2022 6:31 PM

	Reock	Polsby-Popper
Sum	N/A	N/A
Min	0.26	0.22
Max	0.47	0.36
Mean	0.40	0.28
Std. Dev.	0.08	0.07

District	Reock	Polsby-Popper
43	**0.47**	**0.36**
44	**0.26**	**0.22**
46	**0.43**	**0.36**
48	**0.40**	**0.26**
49	**0.43**	**0.22**

Measures of Compactness Report

Measures of Compactness Summary

Reock	The measure is always between 0 and 1, with 1 being the most compact.
Polsby-Popper	The measure is always between 0 and 1, with 1 being the most compact.

Population Deviation Report

District Plan: SBR22-7

District	Seats	Ideal Pop	Actual Pop	Deviation	Deviation %
43	1	208,788	201,870	-6,918	-3.31%
44	1	208,788	200,453	-8,335	-3.99%
46	1	208,788	208,541	-247	-0.12%
48	1	208,788	202,531	-6,257	-3.00%
49	1	208,788	202,530	-6,258	-3.00%
Totals:	**5**		**1,015,925**		

Deviation range: -3.99% to -0.12%

2020 Election Contest Report - US President-13222-

District Plan: SBR22-7

District	Rep	% Rep	Dem	% Dem	Lib	% Lib	Grn	% Grn	Cnst	% Cnst	W-I	% W-I
43	61,735	60.68%	38,606	37.95%	824	0.81%	212	0.21%	150	0.15%	214	0.21%
44	78,658	72.36%	28,745	26.44%	729	0.67%	183	0.17%	226	0.21%	167	0.15%
46	75,572	69.46%	31,922	29.34%	731	0.67%	186	0.17%	200	0.18%	181	0.17%
48	60,251	49.07%	60,506	49.27%	1,145	0.93%	349	0.28%	262	0.21%	284	0.23%
49	49,870	41.70%	67,717	56.62%	1,071	0.90%	391	0.33%	248	0.21%	308	0.26%
Unassigned	2,428,213	48.98%	2,453,009	49.48%	44,140	0.89%	10,865	0.22%	8,822	0.18%	12,160	0.25%
Total:	**2,754,299**	**49.91%**	**2,680,505**	**48.57%**	**48,640**	**0.88%**	**12,186**	**0.22%**	**9,908**	**0.18%**	**13,314**	**0.24%**

Candidates: Trump (Rep), Biden (Dem), Jorgensen (Lib), Hawkins (Grn), Blankenship (Cst)
Data Source: North Carolina State Board of Elections, 'statewide_precinct_sort' file, administrative precincts excluded.
District plan definition file: 'SBR22-7.csv', modified 2/16/2022 6:34 PM
[EL20-PRS-20G] - Generated 2/16/2022

2020 Election Contest Report - US Senate -13223-

District Plan: SBR22-7

District	Rep	% Rep	Dem	% Dem	Lib	% Lib	Cnst	% Cnst
43	58,794	58.45%	37,230	37.01%	3,173	3.15%	1,395	1.39%
44	74,211	68.93%	28,434	26.41%	3,166	2.94%	1,853	1.72%
46	71,512	66.44%	31,854	29.60%	2,581	2.40%	1,686	1.57%
48	59,171	48.57%	57,800	47.45%	3,555	2.92%	1,296	1.06%
49	48,255	40.75%	65,157	55.02%	3,748	3.16%	1,271	1.07%
Unassigned	2,349,426	47.82%	2,347,035	47.78%	155,175	3.16%	60,958	1.24%
Total:	**2,661,369**	**48.67%**	**2,567,510**	**46.95%**	**171,398**	**3.13%**	**68,459**	**1.25%**

Candidates: Tillis (Rep), Cunningham (Dem), Bray (Lib), Hayes (Cst)
Data Source: North Carolina State Board of Elections, 'statewide_precinct_sort' file, administrative precincts excluded.
District plan definition file: 'SBR22-7.csv', modified 2/16/2022 6:34 PM
[EL20-SEN-20G] - Generated 2/16/2022

2020 Election Contest Report - NC Governor 13224-

District Plan: SBR22-7

District	Dem	% Dem	Rep	% Rep	Lib	% Lib	Cnst	% Cnst
43	41,252	40.75%	58,420	57.71%	1,116	1.10%	448	0.44%
44	32,580	30.06%	74,347	68.60%	910	0.84%	543	0.50%
46	35,869	33.11%	71,229	65.75%	851	0.79%	387	0.36%
48	63,386	51.85%	56,913	46.55%	1,430	1.17%	524	0.43%
49	70,002	58.94%	46,528	39.18%	1,714	1.44%	520	0.44%
Unassigned	2,587,612	52.41%	2,275,025	46.08%	54,387	1.10%	20,534	0.42%
Total:	**2,830,701**	**51.50%**	**2,582,462**	**46.98%**	**60,408**	**1.10%**	**22,956**	**0.42%**

Candidates: Cooper (Dem), Forest (Rep), DiFiore (Lib), Pisano (Cst)
Data Source: North Carolina State Board of Elections, 'statewide_precinct_sort' file, administrative precincts excluded.
District plan definition file: 'SBR22-7.csv', modified 2/16/2022 6:34 PM
[EL20-GOV-20G] - Generated 2/16/2022

2020 Election Contest Report - NC Lieutenant Governor

District Plan: SBR22-7

District	Rep	% Rep	Dem	% Dem
43	61,238	61.91%	37,681	38.09%
44	78,109	73.31%	28,438	26.69%
46	74,803	70.09%	31,922	29.91%
48	61,975	51.27%	58,898	48.73%
49	50,829	43.37%	66,365	56.63%
Unassigned	2,470,022	50.76%	2,396,422	49.24%
Total:	**2,796,976**	**51.64%**	**2,619,726**	**48.36%**

Candidates: Robinson (Rep), Holley (Dem)
Data Source: North Carolina State Board of Elections, 'statewide_precinct_sort' file, administrative precincts excluded.
District plan definition file: 'SBR22-7.csv', modified 2/16/2022 6:34 PM
[EL20-LG-20G] - Generated 2/16/2022

2020 Election Contest Report - NC Attorney General

District Plan: SBR22-7

District	Dem	% Dem	Rep	% Rep
43	39,853	39.98%	59,835	60.02%
44	31,240	29.32%	75,293	70.68%
46	33,774	31.73%	72,669	68.27%
48	60,102	49.83%	60,501	50.17%
49	67,818	58.04%	49,021	41.96%
Unassigned	2,477,988	51.02%	2,378,978	48.98%
Total:	**2,710,775**	**50.13%**	**2,696,297**	**49.87%**

Candidates: Stein (Dem), O'Neill (Rep)
Data Source: North Carolina State Board of Elections, 'statewide_precinct_sort' file, administrative precincts excluded.
District plan definition file: 'SBR22-7.csv', modified 2/16/2022 6:34 PM
[EL20-AG-20G] - Generated 2/16/2022

2020 Election Contest Report - NC Auditor -13227-

District Plan: SBR22-7

District	Dem	% Dem	Rep	% Rep
43	38,950	39.78%	58,964	60.22%
44	30,669	29.05%	74,915	70.95%
46	33,528	31.70%	72,232	68.30%
48	60,007	50.17%	59,599	49.83%
49	67,608	58.35%	48,250	41.65%
Unassigned	2,496,611	51.85%	2,318,534	48.15%
Total:	**2,727,373**	**50.89%**	**2,632,494**	**49.11%**

Candidates: Wood (Dem), Street (Rep)
Data Source: North Carolina State Board of Elections, 'statewide_precinct_sort' file, administrative precincts excluded.
District plan definition file: 'SBR22-7.csv', modified 2/16/2022 6:34 PM
[EL20-AUD-20G] - Generated 2/16/2022

2020 Election Contest Report - NC Commissioner of Agriculture

District Plan: SBR22-7

District	Rep	% Rep	Dem	% Dem
43	61,382	62.16%	37,370	37.84%
44	78,268	73.85%	27,719	26.15%
46	75,532	71.09%	30,714	28.91%
48	63,567	52.97%	56,436	47.03%
49	52,114	44.77%	64,286	55.23%
Unassigned	2,567,137	53.10%	2,267,018	46.90%
Total:	**2,898,000**	**53.85%**	**2,483,543**	**46.15%**

Candidates: Troxler (Rep), Wadsworth (Dem)
Data Source: North Carolina State Board of Elections, 'statewide_precinct_sort' file, administrative precincts excluded.
District plan definition file: 'SBR22-7.csv', modified 2/16/2022 6:34 PM
[EL20-COA-20G] - Generated 2/16/2022

2020 Election Contest Report - NC Commissioner of Labor

District Plan: SBR22-7

District	Rep	% Rep	Dem	% Dem
43	60,010	61.01%	38,348	38.99%
44	76,632	72.47%	29,106	27.53%
46	74,077	69.84%	31,991	30.16%
48	60,733	50.79%	58,844	49.21%
49	49,414	42.67%	66,396	57.33%
Unassigned	2,402,240	49.92%	2,410,360	50.08%
Total:	**2,723,106**	**50.82%**	**2,635,045**	**49.18%**

Candidates: Dobson (Rep), Holmes (Dem)
Data Source: North Carolina State Board of Elections, 'statewide_precinct_sort' file, administrative precincts excluded.
District plan definition file: 'SBR22-7.csv', modified 2/16/2022 6:34 PM
[EL20-COL-20G] - Generated 2/16/2022

2020 Election Contest Report - NC Secretary of State

District Plan: SBR22-7

District	Dem	% Dem	Rep	% Rep
43	39,813	40.45%	58,618	59.55%
44	31,740	29.96%	74,203	70.04%
46	34,518	32.55%	71,541	67.45%
48	60,548	50.47%	59,414	49.53%
49	67,948	58.50%	48,193	41.50%
Unassigned	2,518,196	52.10%	2,315,346	47.90%
Total:	**2,752,763**	**51.17%**	**2,627,315**	**48.83%**

Candidates: Marshall (Dem), Sykes (Rep)
Data Source: North Carolina State Board of Elections, 'statewide_precinct_sort' file, administrative precincts excluded.
District plan definition file: 'SBR22-7.csv', modified 2/16/2022 6:34 PM
[EL20-SOS-20G] - Generated 2/16/2022

2020 Election Contest Report - NC Treasurer13231-

District Plan: SBR22-7

District	Rep	% Rep	Dem	% Dem
43	60,985	62.29%	36,913	37.71%
44	76,928	73.20%	28,172	26.80%
46	73,600	69.87%	31,738	30.13%
48	62,866	52.73%	56,357	47.27%
49	51,726	44.85%	63,604	55.15%
Unassigned	2,483,098	51.72%	2,317,797	48.28%
Total:	**2,809,203**	**52.57%**	**2,534,581**	**47.43%**

Candidates: Folwell (Rep), Chatterji (Dem)
Data Source: North Carolina State Board of Elections, 'statewide_precinct_sort' file, administrative precincts excluded.
District plan definition file: 'SBR22-7.csv', modified 2/16/2022 6:34 PM
[EL20-TRS-20G] - Generated 2/16/2022

2016 Election Contest Report - US President-13232-

District Plan: SBR22-7

District	Rep	% Rep	Dem	% Dem	Lib	% Lib	W-I	% W-I
43	52,412	61.84%	29,195	34.45%	2,221	2.62%	926	1.09%
44	64,319	71.09%	23,097	25.53%	2,182	2.41%	876	0.97%
46	64,922	68.44%	27,145	28.62%	1,870	1.97%	924	0.97%
48	54,044	51.10%	46,655	44.11%	3,049	2.88%	2,014	1.90%
49	44,228	43.25%	52,345	51.19%	3,135	3.07%	2,553	2.50%
Unassigned	2,079,824	48.92%	2,001,879	47.09%	117,472	2.76%	52,104	1.23%
Total:	**2,359,749**	**49.90%**	**2,180,316**	**46.10%**	**129,929**	**2.75%**	**59,397**	**1.26%**

Candidates: Trump (Rep), Clinton (Dem), Johnson (Lib)
Data Source: North Carolina State Board of Elections, 'statewide_precinct_sort' file, administrative precincts excluded.
District plan definition file: 'SBR22-7.csv', modified 2/16/2022 6:34 PM
[EL20-PRS-16G] - Generated 2/16/2022

2016 Election Contest Report - NC Lieutenant Governor

District Plan: SBR22-7

District	Rep	% Rep	Dem	% Dem	Lib	% Lib
43	53,294	64.34%	27,304	32.96%	2,236	2.70%
44	63,484	71.93%	22,522	25.52%	2,253	2.55%
46	62,691	67.88%	27,335	29.60%	2,329	2.52%
48	54,080	52.46%	45,468	44.11%	3,541	3.43%
49	43,006	43.23%	52,369	52.64%	4,118	4.14%
Unassigned	2,114,064	51.04%	1,909,977	46.11%	117,883	2.85%
Total:	**2,390,619**	**51.88%**	**2,084,975**	**45.25%**	**132,360**	**2.87%**

Candidates: Forest (Rep), Coleman (Dem), Cole (Lib)
Data Source: North Carolina State Board of Elections, 'statewide_precinct_sort' file, administrative precincts excluded.
District plan definition file: 'SBR22-7.csv', modified 2/16/2022 6:34 PM
[EL20-LG-16G] - Generated 2/16/2022

Election Contest Report - 2016/2020 Composite1234-

District Plan: SBR22-7

District	Dem	% Dem	Rep	% Rep
43	36,876	38.11%	58,807	60.78%
44	28,539	27.51%	74,114	71.44%
46	31,859	30.47%	71,698	68.58%
48	57,084	48.39%	59,426	50.38%
49	64,301	56.23%	48,453	42.37%
Unassigned	2,348,659	49.43%	2,348,492	49.42%
Total:	**2,567,318**	**48.54%**	**2,660,990**	**50.31%**

Values represent average vote count from 12 contests: 2016 President and Lieutenant Governor; 2020 President, US Senate, Governor, Lieutenant Governor, Attorney General, Auditor, Commissioner of Agriculture, Commissioner of Labor, Secretary of State, and Treasurer.

Data Source: North Carolina State Board of Elections, 'statewide_precinct_sort' files, administrative precincts excluded.

District plan definition file: 'SBR22-7.csv', modified 2/16/2022 6:34 PM

[EL20-CMP-1620G] - Generated 2/16/2022

County - District Report

District Plan: SBR22-7

County	District	Total County Population	Total District Population	County Pop in District	Percent of County Pop in District	Percent of District Pop in County
Buncombe	48	269,452	202,531	66,922	24.84 %	33.04 %
	49	269,452	202,530	202,530	75.16 %	100.00 %
Burke	44	87,570	200,453	87,570	100.00 %	43.69 %
Cleveland	46	99,519	208,541	99,519	100.00 %	47.72 %
Gaston	43	227,943	201,870	201,870	88.56 %	100.00 %
	44	227,943	200,453	26,073	11.44 %	13.01 %
Henderson	48	116,281	202,531	116,281	100.00 %	57.41 %
Lincoln	44	86,810	200,453	86,810	100.00 %	43.31 %
McDowell	46	44,578	208,541	44,578	100.00 %	21.38 %
Polk	48	19,328	202,531	19,328	100.00 %	9.54 %
Rutherford	46	64,444	208,541	64,444	100.00 %	30.90 %
			Assigned Geography Total:	**1,015,925**		

Report display: all assigned counties

Total Counties Statewide: 100

Fully Assigned Counties: 9

Partially Assigned Counties: 0

Fully Unassigned Counties: 91

Total Districts Assigned: 5

Split Counties: 2

District - County Report

District Plan: SBR22-7

District	County	Total District Population	Total County Population	District Pop in County	Percent of District Pop in County	Percent of County Pop in District
43	Gaston	201,870	227,943	201,870	100.00 %	88.56 %
44	Burke	200,453	87,570	87,570	43.69 %	100.00 %
	Gaston	200,453	227,943	26,073	13.01 %	11.44 %
	Lincoln	200,453	86,810	86,810	43.31 %	100.00 %
46	Cleveland	208,541	99,519	99,519	47.72 %	100.00 %
	McDowell	208,541	44,578	44,578	21.38 %	100.00 %
	Rutherford	208,541	64,444	64,444	30.90 %	100.00 %
48	Buncombe	202,531	269,452	66,922	33.04 %	24.84 %
	Henderson	202,531	116,281	116,281	57.41 %	100.00 %
	Polk	202,531	19,328	19,328	9.54 %	100.00 %
49	Buncombe	202,530	269,452	202,530	100.00 %	75.16 %
Unassigned	Alamance	9,423,463	171,415	171,415	1.82 %	100.00 %
	Alexander	9,423,463	36,444	36,444	0.39 %	100.00 %
	Alleghany	9,423,463	10,888	10,888	0.12 %	100.00 %
	Anson	9,423,463	22,055	22,055	0.23 %	100.00 %
	Ashe	9,423,463	26,577	26,577	0.28 %	100.00 %
	Avery	9,423,463	17,806	17,806	0.19 %	100.00 %
	Beaufort	9,423,463	44,652	44,652	0.47 %	100.00 %
	Bertie	9,423,463	17,934	17,934	0.19 %	100.00 %
	Bladen	9,423,463	29,606	29,606	0.31 %	100.00 %
	Brunswick	9,423,463	136,693	136,693	1.45 %	100.00 %
	Cabarrus	9,423,463	225,804	225,804	2.40 %	100.00 %
	Caldwell	9,423,463	80,652	80,652	0.86 %	100.00 %
	Camden	9,423,463	10,355	10,355	0.11 %	100.00 %
	Carteret	9,423,463	67,686	67,686	0.72 %	100.00 %
	Caswell	9,423,463	22,736	22,736	0.24 %	100.00 %
	Catawba	9,423,463	160,610	160,610	1.70 %	100.00 %
	Chatham	9,423,463	76,285	76,285	0.81 %	100.00 %
	Cherokee	9,423,463	28,774	28,774	0.31 %	100.00 %
	Chowan	9,423,463	13,708	13,708	0.15 %	100.00 %
	Clay	9,423,463	11,089	11,089	0.12 %	100.00 %
	Columbus	9,423,463	50,623	50,623	0.54 %	100.00 %
	Craven	9,423,463	100,720	100,720	1.07 %	100.00 %
	Cumberland	9,423,463	334,728	334,728	3.55 %	100.00 %
	Currituck	9,423,463	28,100	28,100	0.30 %	100.00 %
	Dare	9,423,463	36,915	36,915	0.39 %	100.00 %
	Davidson	9,423,463	168,930	168,930	1.79 %	100.00 %
	Davie	9,423,463	42,712	42,712	0.45 %	100.00 %
	Duplin	9,423,463	48,715	48,715	0.52 %	100.00 %
	Durham	9,423,463	324,833	324,833	3.45 %	100.00 %
	Edgecombe	9,423,463	48,900	48,900	0.52 %	100.00 %
	Forsyth	9,423,463	382,590	382,590	4.06 %	100.00 %

District - County Report

District Plan: SBR22-7

District	County	Total District Population	Total County Population	District Pop in County	Percent of District Pop in County	Percent of County Pop in District
Unassigned	Franklin	9,423,463	68,573	68,573	0.73 %	100.00 %
	Gates	9,423,463	10,478	10,478	0.11 %	100.00 %
	Graham	9,423,463	8,030	8,030	0.09 %	100.00 %
	Granville	9,423,463	60,992	60,992	0.65 %	100.00 %
	Greene	9,423,463	20,451	20,451	0.22 %	100.00 %
	Guilford	9,423,463	541,299	541,299	5.74 %	100.00 %
	Halifax	9,423,463	48,622	48,622	0.52 %	100.00 %
	Harnett	9,423,463	133,568	133,568	1.42 %	100.00 %
	Haywood	9,423,463	62,089	62,089	0.66 %	100.00 %
	Hertford	9,423,463	21,552	21,552	0.23 %	100.00 %
	Hoke	9,423,463	52,082	52,082	0.55 %	100.00 %
	Hyde	9,423,463	4,589	4,589	0.05 %	100.00 %
	Iredell	9,423,463	186,693	186,693	1.98 %	100.00 %
	Jackson	9,423,463	43,109	43,109	0.46 %	100.00 %
	Johnston	9,423,463	215,999	215,999	2.29 %	100.00 %
	Jones	9,423,463	9,172	9,172	0.10 %	100.00 %
	Lee	9,423,463	63,285	63,285	0.67 %	100.00 %
	Lenoir	9,423,463	55,122	55,122	0.58 %	100.00 %
	Macon	9,423,463	37,014	37,014	0.39 %	100.00 %
	Madison	9,423,463	21,193	21,193	0.22 %	100.00 %
	Martin	9,423,463	22,031	22,031	0.23 %	100.00 %
	Mecklenburg	9,423,463	1,115,482	1,115,482	11.84 %	100.00 %
	Mitchell	9,423,463	14,903	14,903	0.16 %	100.00 %
	Montgomery	9,423,463	25,751	25,751	0.27 %	100.00 %
	Moore	9,423,463	99,727	99,727	1.06 %	100.00 %
	Nash	9,423,463	94,970	94,970	1.01 %	100.00 %
	New Hanover	9,423,463	225,702	225,702	2.40 %	100.00 %
	Northampton	9,423,463	17,471	17,471	0.19 %	100.00 %
	Onslow	9,423,463	204,576	204,576	2.17 %	100.00 %
	Orange	9,423,463	148,696	148,696	1.58 %	100.00 %
	Pamlico	9,423,463	12,276	12,276	0.13 %	100.00 %
	Pasquotank	9,423,463	40,568	40,568	0.43 %	100.00 %
	Pender	9,423,463	60,203	60,203	0.64 %	100.00 %
	Perquimans	9,423,463	13,005	13,005	0.14 %	100.00 %
	Person	9,423,463	39,097	39,097	0.41 %	100.00 %
	Pitt	9,423,463	170,243	170,243	1.81 %	100.00 %
	Randolph	9,423,463	144,171	144,171	1.53 %	100.00 %
	Richmond	9,423,463	42,946	42,946	0.46 %	100.00 %
	Robeson	9,423,463	116,530	116,530	1.24 %	100.00 %
	Rockingham	9,423,463	91,096	91,096	0.97 %	100.00 %
	Rowan	9,423,463	146,875	146,875	1.56 %	100.00 %
	Sampson	9,423,463	59,036	59,036	0.63 %	100.00 %

District - County Report

District Plan: SBR22-7

District	County	Total District Population	Total County Population	District Pop in County	Percent of District Pop in County	Percent of County Pop in District
Unassigned	Scotland	9,423,463	34,174	34,174	0.36 %	100.00 %
	Stanly	9,423,463	62,504	62,504	0.66 %	100.00 %
	Stokes	9,423,463	44,520	44,520	0.47 %	100.00 %
	Surry	9,423,463	71,359	71,359	0.76 %	100.00 %
	Swain	9,423,463	14,117	14,117	0.15 %	100.00 %
	Transylvania	9,423,463	32,986	32,986	0.35 %	100.00 %
	Tyrrell	9,423,463	3,245	3,245	0.03 %	100.00 %
	Union	9,423,463	238,267	238,267	2.53 %	100.00 %
	Vance	9,423,463	42,578	42,578	0.45 %	100.00 %
	Wake	9,423,463	1,129,410	1,129,410	11.99 %	100.00 %
	Warren	9,423,463	18,642	18,642	0.20 %	100.00 %
	Washington	9,423,463	11,003	11,003	0.12 %	100.00 %
	Watauga	9,423,463	54,086	54,086	0.57 %	100.00 %
	Wayne	9,423,463	117,333	117,333	1.25 %	100.00 %
	Wilkes	9,423,463	65,969	65,969	0.70 %	100.00 %
	Wilson	9,423,463	78,784	78,784	0.84 %	100.00 %
	Yadkin	9,423,463	37,214	37,214	0.39 %	100.00 %
	Yancey	9,423,463	18,470	18,470	0.20 %	100.00 %
			Total:	**10,439,388**		

Total Districts Assigned: 5

Total Counties Statewide: 100

Fully Assigned Counties: 9

Partially Assigned Counties: 0

Fully Unassigned Counties: 91

Split Counties: 2

Municipality - District Report

District Plan: SBR22-7

Municipality	District	Total Muni Population	Total District Population	Muni Pop in District	Percent of Muni Pop in District	Percent of District Pop in Muni
Asheville	48	94,589	202,531	42,861	45.31 %	21.16 %
	49	94,589	202,530	51,728	54.69 %	25.54 %
Belmont	43	15,010	201,870	15,010	100.00 %	7.44 %
Belwood	46	857	208,541	857	100.00 %	0.41 %
Bessemer City	43	5,428	201,870	5,428	100.00 %	2.69 %
	44	5,428	200,453	0	0.00 %	0.00 %
Biltmore Forest	48	1,409	202,531	1,409	100.00 %	0.70 %
	49	1,409	202,530	0	0.00 %	0.00 %
Black Mountain	49	8,426	202,530	8,426	100.00 %	4.16 %
Boiling Springs	46	4,615	208,541	4,615	100.00 %	2.21 %
Bostic	46	355	208,541	355	100.00 %	0.17 %
Casar	46	305	208,541	305	100.00 %	0.15 %
Cherryville	44	6,078	200,453	6,078	100.00 %	3.03 %
Chimney Rock Village	46	140	208,541	140	100.00 %	0.07 %
Columbus	48	1,060	202,531	1,060	100.00 %	0.52 %
Connelly Springs	44	1,529	200,453	1,529	100.00 %	0.76 %
Cramerton	43	5,296	201,870	5,296	100.00 %	2.62 %
Dallas	43	5,927	201,870	5,927	100.00 %	2.94 %
Dellview	44	6	200,453	6	100.00 %	0.00 %
Drexel	44	1,760	200,453	1,760	100.00 %	0.88 %
Earl	46	198	208,541	198	100.00 %	0.09 %
Ellenboro	46	723	208,541	723	100.00 %	0.35 %
Fallston	46	627	208,541	627	100.00 %	0.30 %
Flat Rock	48	3,486	202,531	3,486	100.00 %	1.72 %
Fletcher	48	7,987	202,531	7,987	100.00 %	3.94 %
Forest City	46	7,377	208,541	7,377	100.00 %	3.54 %
Gastonia	43	80,411	201,870	80,411	100.00 %	39.83 %
	44	80,411	200,453	0	0.00 %	0.00 %
Glen Alpine	44	1,529	200,453	1,529	100.00 %	0.76 %
Grover	46	802	208,541	802	100.00 %	0.38 %
Hendersonville	48	15,137	202,531	15,137	100.00 %	7.47 %
Hickory	44	43,490	200,453	79	0.18 %	0.04 %
	Unassigned	*43,490*	*9,423,463*	*43,411*	*99.82 %*	*0.46 %*
High Shoals	44	595	200,453	595	100.00 %	0.30 %
Hildebran	44	1,679	200,453	1,679	100.00 %	0.84 %
Kings Mountain	43	11,142	201,870	1,110	9.96 %	0.55 %
	46	11,142	208,541	10,032	90.04 %	4.81 %
Kingstown	46	656	208,541	656	100.00 %	0.31 %
Lake Lure	46	1,365	208,541	1,365	100.00 %	0.65 %
Lattimore	46	406	208,541	406	100.00 %	0.19 %
Laurel Park	48	2,250	202,531	2,250	100.00 %	1.11 %
Lawndale	46	570	208,541	570	100.00 %	0.27 %

Municipality - District Report

District Plan: SBR22-7

Municipality	District	Total Muni Population	Total District Population	Muni Pop in District	Percent of Muni Pop in District	Percent of District Pop in Muni
Lincolnton	44	11,091	200,453	11,091	100.00 %	5.53 %
Long View	44	5,088	200,453	735	14.45 %	0.37 %
	Unassigned	*5,088*	*9,423,463*	*4,353*	*85.55 %*	*0.05 %*
Lowell	43	3,654	201,870	3,654	100.00 %	1.81 %
McAdenville	43	890	201,870	890	100.00 %	0.44 %
Maiden	44	3,736	200,453	0	0.00 %	0.00 %
	Unassigned	*3,736*	*9,423,463*	*3,736*	*100.00 %*	*0.04 %*
Marion	46	7,717	208,541	7,717	100.00 %	3.70 %
Mills River	48	7,078	202,531	7,078	100.00 %	3.49 %
Montreat	49	901	202,530	901	100.00 %	0.44 %
Mooresboro	46	293	208,541	293	100.00 %	0.14 %
Morganton	44	17,474	200,453	17,474	100.00 %	8.72 %
Mount Holly	43	17,703	201,870	17,703	100.00 %	8.77 %
Old Fort	46	811	208,541	811	100.00 %	0.39 %
Patterson Springs	46	571	208,541	571	100.00 %	0.27 %
Polkville	46	516	208,541	516	100.00 %	0.25 %
Ranlo	43	4,511	201,870	4,511	100.00 %	2.23 %
Rhodhiss	44	997	200,453	639	64.09 %	0.32 %
	Unassigned	*997*	*9,423,463*	*358*	*35.91 %*	*0.00 %*
Ruth	46	347	208,541	347	100.00 %	0.17 %
Rutherford College	44	1,226	200,453	1,226	100.00 %	0.61 %
	Unassigned	*1,226*	*9,423,463*	*0*	*0.00 %*	*0.00 %*
Rutherfordton	46	3,640	208,541	3,640	100.00 %	1.75 %
Saluda	48	631	202,531	631	100.00 %	0.31 %
Shelby	46	21,918	208,541	21,918	100.00 %	10.51 %
Spencer Mountain	43	0	201,870	0	0.00 %	0.00 %
Spindale	46	4,225	208,541	4,225	100.00 %	2.03 %
Stanley	43	3,963	201,870	3,946	99.57 %	1.95 %
	44	3,963	200,453	17	0.43 %	0.01 %
Tryon	48	1,562	202,531	1,562	100.00 %	0.77 %
Valdese	44	4,689	200,453	4,689	100.00 %	2.34 %
Waco	46	310	208,541	310	100.00 %	0.15 %
Weaverville	49	4,567	202,530	4,567	100.00 %	2.25 %
Woodfin	49	7,936	202,530	7,936	100.00 %	3.92 %
			Assigned Geography Total:	**419,407**		

Municipality - District Report

District Plan: SBR22-7

Report display: all municipalities
Total Municipalities Statewide: 553
Fully Assigned Municipalities: 60
Partially Assigned Municipalities: 5
Fully Unassigned Municipalities: 488
Total Districts Assigned: 5
Split Municipalities: 11
Splits Involving Population: 6

Municipality by County - District Report

District Plan: SBR22-7

Municipality	District	Total Muni Population	Total District Population	Muni Pop in District	Percent of Muni Pop in District	Percent of District Pop in Muni
Asheville	48	94,589	202,531	42,861	45.31 %	21.16 %
	49	94,589	202,530	51,728	54.69 %	25.54 %
Belmont	43	15,010	201,870	15,010	100.00 %	7.44 %
Belwood	46	857	208,541	857	100.00 %	0.41 %
Bessemer City	43	5,428	201,870	5,428	100.00 %	2.69 %
	44	5,428	200,453	0	0.00 %	0.00 %
Biltmore Forest	48	1,409	202,531	1,409	100.00 %	0.70 %
	49	1,409	202,530	0	0.00 %	0.00 %
Black Mountain	49	8,426	202,530	8,426	100.00 %	4.16 %
Boiling Springs	46	4,615	208,541	4,615	100.00 %	2.21 %
Bostic	46	355	208,541	355	100.00 %	0.17 %
Casar	46	305	208,541	305	100.00 %	0.15 %
Cherryville	44	6,078	200,453	6,078	100.00 %	3.03 %
Chimney Rock Village	46	140	208,541	140	100.00 %	0.07 %
Columbus	48	1,060	202,531	1,060	100.00 %	0.52 %
Connelly Springs	44	1,529	200,453	1,529	100.00 %	0.76 %
Cramerton	43	5,296	201,870	5,296	100.00 %	2.62 %
Dallas	43	5,927	201,870	5,927	100.00 %	2.94 %
Dellview	44	6	200,453	6	100.00 %	0.00 %
Drexel	44	1,760	200,453	1,760	100.00 %	0.88 %
Earl	46	198	208,541	198	100.00 %	0.09 %
Ellenboro	46	723	208,541	723	100.00 %	0.35 %
Fallston	46	627	208,541	627	100.00 %	0.30 %
Flat Rock	48	3,486	202,531	3,486	100.00 %	1.72 %
Fletcher	48	7,987	202,531	7,987	100.00 %	3.94 %
Forest City	46	7,377	208,541	7,377	100.00 %	3.54 %
Gastonia	43	80,411	201,870	80,411	100.00 %	39.83 %
	44	80,411	200,453	0	0.00 %	0.00 %
Glen Alpine	44	1,529	200,453	1,529	100.00 %	0.76 %
Grover	46	802	208,541	802	100.00 %	0.38 %
Hendersonville	48	15,137	202,531	15,137	100.00 %	7.47 %
Hickory (Burke)	44	79	200,453	79	100.00 %	0.04 %
High Shoals	44	595	200,453	595	100.00 %	0.30 %
Hildebran	44	1,679	200,453	1,679	100.00 %	0.84 %
Kings Mountain (Cleveland)	46	10,032	208,541	10,032	100.00 %	4.81 %
Kings Mountain (Gaston)	43	1,110	201,870	1,110	100.00 %	0.55 %
Kingstown	46	656	208,541	656	100.00 %	0.31 %
Lake Lure	46	1,365	208,541	1,365	100.00 %	0.65 %
Lattimore	46	406	208,541	406	100.00 %	0.19 %
Laurel Park	48	2,250	202,531	2,250	100.00 %	1.11 %
Lawndale	46	570	208,541	570	100.00 %	0.27 %

Municipality by County - District Report

District Plan: SBR22-7

Municipality	District	Total Muni Population	Total District Population	Muni Pop in District	Percent of Muni Pop in District	Percent of District Pop in Muni
Lincolnton	44	11,091	200,453	11,091	100.00 %	5.53 %
Long View (Burke)	44	735	200,453	735	100.00 %	0.37 %
Lowell	43	3,654	201,870	3,654	100.00 %	1.81 %
Maiden (Lincoln)	44	0	200,453	0	0.00 %	0.00 %
Marion	46	7,717	208,541	7,717	100.00 %	3.70 %
McAdenville	43	890	201,870	890	100.00 %	0.44 %
Mills River	48	7,078	202,531	7,078	100.00 %	3.49 %
Montreat	49	901	202,530	901	100.00 %	0.44 %
Mooresboro	46	293	208,541	293	100.00 %	0.14 %
Morganton	44	17,474	200,453	17,474	100.00 %	8.72 %
Mount Holly	43	17,703	201,870	17,703	100.00 %	8.77 %
Old Fort	46	811	208,541	811	100.00 %	0.39 %
Patterson Springs	46	571	208,541	571	100.00 %	0.27 %
Polkville	46	516	208,541	516	100.00 %	0.25 %
Ranlo	43	4,511	201,870	4,511	100.00 %	2.23 %
Rhodhiss (Burke)	44	639	200,453	639	100.00 %	0.32 %
Ruth	46	347	208,541	347	100.00 %	0.17 %
Rutherford College (Burke)	44	1,226	200,453	1,226	100.00 %	0.61 %
Rutherfordton	46	3,640	208,541	3,640	100.00 %	1.75 %
Saluda (Henderson)	48	11	202,531	11	100.00 %	0.01 %
Saluda (Polk)	48	620	202,531	620	100.00 %	0.31 %
Shelby	46	21,918	208,541	21,918	100.00 %	10.51 %
Spencer Mountain	43	0	201,870	0	0.00 %	0.00 %
Spindale	46	4,225	208,541	4,225	100.00 %	2.03 %
Stanley	43	3,963	201,870	3,946	99.57 %	1.95 %
	44	3,963	200,453	17	0.43 %	0.01 %
Tryon	48	1,562	202,531	1,562	100.00 %	0.77 %
Valdese	44	4,689	200,453	4,689	100.00 %	2.34 %
Waco	46	310	208,541	310	100.00 %	0.15 %
Weaverville	49	4,567	202,530	4,567	100.00 %	2.25 %
Woodfin	49	7,936	202,530	7,936	100.00 %	3.92 %

District plan definition file: 'SBR22-7.csv', modified 2/16/2022 6:34 PM
Municipalities derive from the 2020 Census Redistricting Data (P.L. 94-171) Shapefiles. Population figures are based on the associated Summary File.
Note that for the purposes of this report, portions of municipalities in different counties are treated separately.
[G20-MbCD] - Generated 2/16/2022

Municipality by County - District Report

District Plan: SBR22-7

Assigned Geography Total:	419,407

Report display: all municipalities

Total Municipalities (by County) Statewide: 614

Fully Assigned Municipalities: 67

Partially Assigned Municipalities: 0

Fully Unassigned Municipalities: 547

Total Districts Assigned: 5

Split Municipalities: 5

Splits Involving Population: 2

District - Municipality by County Report

District Plan: SBR22-7

District	Municipality	Total District Population	Total Muni Population	District Pop in Muni	Percent of District Pop in Muni	Percent of Muni Pop in District
43	Belmont	201,870	15,010	15,010	7.44 %	100.00 %
	Bessemer City	201,870	5,428	5,428	2.69 %	100.00 %
	Cramerton	201,870	5,296	5,296	2.62 %	100.00 %
	Dallas	201,870	5,927	5,927	2.94 %	100.00 %
	Gastonia	201,870	80,411	80,411	39.83 %	100.00 %
	Kings Mountain (Gaston)	201,870	1,110	1,110	0.55 %	100.00 %
	Lowell	201,870	3,654	3,654	1.81 %	100.00 %
	McAdenville	201,870	890	890	0.44 %	100.00 %
	Mount Holly	201,870	17,703	17,703	8.77 %	100.00 %
	Ranlo	201,870	4,511	4,511	2.23 %	100.00 %
	Spencer Mountain	201,870	0	0	0.00 %	0.00 %
	Stanley	201,870	3,963	3,946	1.95 %	99.57 %
44	Bessemer City	200,453	5,428	0	0.00 %	0.00 %
	Cherryville	200,453	6,078	6,078	3.03 %	100.00 %
	Connelly Springs	200,453	1,529	1,529	0.76 %	100.00 %
	Dellview	200,453	6	6	0.00 %	100.00 %
	Drexel	200,453	1,760	1,760	0.88 %	100.00 %
	Gastonia	200,453	80,411	0	0.00 %	0.00 %
	Glen Alpine	200,453	1,529	1,529	0.76 %	100.00 %
	Hickory (Burke)	200,453	79	79	0.04 %	100.00 %
	High Shoals	200,453	595	595	0.30 %	100.00 %
	Hildebran	200,453	1,679	1,679	0.84 %	100.00 %
	Lincolnton	200,453	11,091	11,091	5.53 %	100.00 %
	Long View (Burke)	200,453	735	735	0.37 %	100.00 %
	Maiden (Lincoln)	200,453	0	0	0.00 %	0.00 %
	Morganton	200,453	17,474	17,474	8.72 %	100.00 %
	Rhodhiss (Burke)	200,453	639	639	0.32 %	100.00 %
	Rutherford College (Burke)	200,453	1,226	1,226	0.61 %	100.00 %
	Stanley	200,453	3,963	17	0.01 %	0.43 %
	Valdese	200,453	4,689	4,689	2.34 %	100.00 %
46	Belwood	208,541	857	857	0.41 %	100.00 %
	Boiling Springs	208,541	4,615	4,615	2.21 %	100.00 %
	Bostic	208,541	355	355	0.17 %	100.00 %
	Casar	208,541	305	305	0.15 %	100.00 %
	Chimney Rock Village	208,541	140	140	0.07 %	100.00 %
	Earl	208,541	198	198	0.09 %	100.00 %
	Ellenboro	208,541	723	723	0.35 %	100.00 %
	Fallston	208,541	627	627	0.30 %	100.00 %
	Forest City	208,541	7,377	7,377	3.54 %	100.00 %
	Grover	208,541	802	802	0.38 %	100.00 %

District - Municipality by County Report

District Plan: SBR22-7

District	Municipality	Total District Population	Total Muni Population	District Pop in Muni	Percent of District Pop in Muni	Percent of Muni Pop in District
46	Kings Mountain (Cleveland)	208,541	10,032	10,032	4.81 %	100.00 %
	Kingstown	208,541	656	656	0.31 %	100.00 %
	Lake Lure	208,541	1,365	1,365	0.65 %	100.00 %
	Lattimore	208,541	406	406	0.19 %	100.00 %
	Lawndale	208,541	570	570	0.27 %	100.00 %
	Marion	208,541	7,717	7,717	3.70 %	100.00 %
	Mooresboro	208,541	293	293	0.14 %	100.00 %
	Old Fort	208,541	811	811	0.39 %	100.00 %
	Patterson Springs	208,541	571	571	0.27 %	100.00 %
	Polkville	208,541	516	516	0.25 %	100.00 %
	Ruth	208,541	347	347	0.17 %	100.00 %
	Rutherfordton	208,541	3,640	3,640	1.75 %	100.00 %
	Shelby	208,541	21,918	21,918	10.51 %	100.00 %
	Spindale	208,541	4,225	4,225	2.03 %	100.00 %
	Waco	208,541	310	310	0.15 %	100.00 %
48	Asheville	202,531	94,589	42,861	21.16 %	45.31 %
	Biltmore Forest	202,531	1,409	1,409	0.70 %	100.00 %
	Columbus	202,531	1,060	1,060	0.52 %	100.00 %
	Flat Rock	202,531	3,486	3,486	1.72 %	100.00 %
	Fletcher	202,531	7,987	7,987	3.94 %	100.00 %
	Hendersonville	202,531	15,137	15,137	7.47 %	100.00 %
	Laurel Park	202,531	2,250	2,250	1.11 %	100.00 %
	Mills River	202,531	7,078	7,078	3.49 %	100.00 %
	Saluda (Henderson)	202,531	11	11	0.01 %	100.00 %
	Saluda (Polk)	202,531	620	620	0.31 %	100.00 %
	Tryon	202,531	1,562	1,562	0.77 %	100.00 %
49	Asheville	202,530	94,589	51,728	25.54 %	54.69 %
	Biltmore Forest	202,530	1,409	0	0.00 %	0.00 %
	Black Mountain	202,530	8,426	8,426	4.16 %	100.00 %
	Montreat	202,530	901	901	0.44 %	100.00 %
	Weaverville	202,530	4,567	4,567	2.25 %	100.00 %
	Woodfin	202,530	7,936	7,936	3.92 %	100.00 %
			Total:	**419,407**		

District - Municipality by County Report

District Plan: SBR22-7

Total Districts Assigned: 5

Total Municipalities (by County) Statewide: 614

Fully Assigned Municipalities: 67

Partially Assigned Municipalities: 0

Fully Unassigned Municipalities: 547

Split Municipalities: 5

Splits Involving Population: 2

Whole-Split VTD Counts by District Report

District Plan: SBR22-7

District	County	Whole VTDs	Split VTDs
43	Gaston	39	0
44	Burke	33	0
	Gaston	7	0
	Lincoln	23	0
46	Cleveland	21	0
	McDowell	17	0
	Rutherford	17	0
48	Buncombe	24	0
	Henderson	34	0
	Polk	7	0
49	Buncombe	55	0
	Total:	**277**	

Total Districts Assigned: 5

Total VTDs Statewide: 2666

Fully Assigned VTDs: 277

Partially Assigned VTDs: 0

Fully Unassigned VTDs: 2389

Split VTDs: 0

Splits Involving Population: 0

Whole-Split VTD Counts by County Report

District Plan: SBR22-7

County	Whole VTDs	Split VTDs
Alamance	37	0
Alexander	10	0
Alleghany	4	0
Anson	9	0
Ashe	17	0
Avery	19	0
Beaufort	21	0
Bertie	12	0
Bladen	17	0
Brunswick	25	0
Buncombe	79	0
Burke	33	0
Cabarrus	40	0
Caldwell	20	0
Camden	3	0
Carteret	28	0
Caswell	9	0
Catawba	40	0
Chatham	18	0
Cherokee	16	0
Chowan	6	0
Clay	9	0
Cleveland	21	0
Columbus	26	0
Craven	21	0
Cumberland	76	0
Currituck	11	0
Dare	16	0
Davidson	43	0
Davie	14	0
Duplin	19	0
Durham	57	0
Edgecombe	21	0
Forsyth	101	0
Franklin	18	0
Gaston	46	0
Gates	6	0
Graham	4	0
Granville	15	0
Greene	10	0
Guilford	165	0
Halifax	23	0
Harnett	13	0

Whole-Split VTD Counts by County Report

District Plan: SBR22-7

County	Whole VTDs	Split VTDs
Haywood	29	0
Henderson	34	0
Hertford	13	0
Hoke	15	0
Hyde	7	0
Iredell	29	0
Jackson	13	0
Johnston	36	0
Jones	7	0
Lee	10	0
Lenoir	22	0
Lincoln	23	0
Macon	15	0
Madison	12	0
Martin	13	0
McDowell	17	0
Mecklenburg	195	0
Mitchell	9	0
Montgomery	14	0
Moore	26	0
Nash	24	0
New Hanover	43	0
Northampton	13	0
Onslow	24	0
Orange	41	0
Pamlico	10	0
Pasquotank	9	0
Pender	20	0
Perquimans	7	0
Person	11	0
Pitt	40	0
Polk	7	0
Randolph	22	0
Richmond	16	0
Robeson	39	0
Rockingham	15	0
Rowan	41	0
Rutherford	17	0
Sampson	23	0
Scotland	7	0
Stanly	22	0
Stokes	18	0
Surry	24	0

Whole-Split VTD Counts by County Report

District Plan: SBR22-7

County	Whole VTDs	Split VTDs
Swain	5	0
Transylvania	15	0
Tyrrell	6	0
Union	52	0
Vance	12	0
Wake	204	0
Warren	14	0
Washington	6	0
Watauga	20	0
Wayne	28	0
Wilkes	27	0
Wilson	24	0
Yadkin	12	0
Yancey	11	0
Totals:	**2,666**	**0**

Total VTDs Statewide: 2666

Fully Assigned VTDs: 277

Partially Assigned VTDs: 0

Fully Unassigned VTDs: 2389

Total Districts Assigned: 5

Split VTDs: 0

Splits Involving Population: 0

Split VTD Detail Report

District Plan: SBR22-7

County	VTD	District	Total VTD Population	VTD Pop in District	Percent of VTD Pop in District
			Assigned Geography Total:		

Total VTDs Statewide: 2666

Fully Assigned VTDs: 277

Partially Assigned VTDs: 0

Fully Unassigned VTDs: 2389

Total Districts Assigned: 5

Split VTDs: 0

Splits Involving Population: 0

Incumbent-District Report

District Plan: SBR22-7

Residence Set: NC Senate - 2/12/2022

Last Name	First Name	Party	Current District	District in this Plan
Alexander	W. Ted	R	44	46
Daniel	Warren	R	46	44
Edwards	Charles	R	48	48
Harrington	Kathryn	R	43	43
Mayfield	Julie	D	49	49

District plan definition file: 'SBR22-7.csv', modified 2/16/2022 6:34 PM
Row shading indicates that the district in this plan is shared by more than one incumbent.
[G20-IncDist] - Generated 2/16/2022

District-Incumbent Report

District Plan: SBR22-7

Residence Set: NC Senate - 2/12/2022

District in this Plan	Last Name	First Name	Party	Current District
43	Harrington	Kathryn	R	43
44	Daniel	Warren	R	46
46	Alexander	W. Ted	R	44
48	Edwards	Charles	R	48
49	Mayfield	Julie	D	49

TABLED

-1325-

NORTH CAROLINA GENERAL ASSEMBLY
AMENDMENT
Senate Bill 744

AMENDMENT NO. A7
(to be filled in by Principal Clerk)

S744-ABW-33 [v.1]

Amends Title [NO]
Second Edition

Date _____,2022

Senator Blue

moves to amend the bill on page 5, lines 27 through 34, by rewriting the lines to read:

"**District 43**: Gaston County: VTD 001, VTD 002, VTD 003, VTD 004, VTD 005, VTD 006, VTD 007, VTD 008, VTD 009, VTD 010, VTD 011, VTD 012, VTD 013, VTD 014, VTD 015, VTD 016, VTD 017, VTD 018, VTD 019, VTD 020, VTD 021, VTD 022, VTD 023, VTD 024, VTD 025, VTD 026, VTD 027, VTD 028, VTD 029, VTD 030, VTD 031, VTD 032, VTD 040, VTD 041, VTD 042, VTD 043, VTD 044, VTD 045, VTD 046.
District 44: Burke County, Gaston County: VTD 033, VTD 034, VTD 035, VTD 036, VTD 037, VTD 038, VTD 039; Lincoln County.";

and on page 5, lines 38 through 41, by rewriting the lines to read:
"**District 46**: Cleveland County, McDowell County, Rutherford County.";

and on page 5, line 47, through page 6, line 3, by rewriting the lines to read:
"**District 48**: Buncombe County: VTD 1.1, VTD 10.1, VTD 11.1, VTD 17.1, VTD 19.1, VTD 20.1, VTD 21.1, VTD 23.2, VTD 25.1, VTD 29.2, VTD 3.1, VTD 31.1, VTD 38.2, VTD 38.3, VTD 55.1, VTD 56.2, VTD 57.1, VTD 6.1, VTD 60.2, VTD 60.4, VTD 7.1, VTD 8.2, VTD 8.3, VTD 9.1; Henderson County, Polk County.
District 49: Buncombe County: VTD 12.1, VTD 13.1, VTD 14.2, VTD 14.3, VTD 15.1, VTD 16.2, VTD 18.2, VTD 2.1, VTD 22.2, VTD 23.3, VTD 24.1, VTD 26.1, VTD 27.2, VTD 28.1, VTD 30.2, VTD 30.3, VTD 32.1, VTD 33.2, VTD 33.3, VTD 34.1, VTD 35.1, VTD 36.1, VTD 37.1, VTD 39.2, VTD 39.3, VTD 4.1, VTD 40.2, VTD 41.1, VTD 42.1, VTD 43.2, VTD 44.1, VTD 45.1, VTD 46.1, VTD 47.1, VTD 48.1, VTD 49.1, VTD 5.1, VTD 50.1, VTD 51.2,

NORTH CAROLINA GENERAL ASSEMBLY
AMENDMENT
Senate Bill 744

TABLED

AMENDMENT NO. A7
(to be filled in by
Principal Clerk)

S744-ABW-33 [v.1]

VTD 52.1, VTD 53.1, VTD 54.2, VTD 58.1, VTD 59.1, VTD 61.1, VTD 62.1, VTD 63.1, VTD 64.1, VTD 65.1, VTD 66.1, VTD 67.1, VTD 68.1, VTD 69.1, VTD 70.1, VTD 71.1.".

SIGNED _____
Amendment Sponsor

SIGNED _____
Committee Chair if Senate Committee Amendment

ADOPTED _____ FAILED _____ TABLED _____

TABLED

-1325-

NORTH CAROLINA GENERAL ASSEMBLY
AMENDMENT
Senate Bill 744

AMENDMENT NO. A1
(to be filled in by Principal Clerk)

S744-ABA-59 [v.1]

Amends Title [NO]
Second Edition

Date _____,2022

Senator [redacted] Chaudhuri

moves to amend the bill on page 1, lines 17-24, by rewriting those lines to read:

"**District 7**: New Hanover County: VTD CF01, VTD CF02, VTD CF05, VTD CF06, VTD FP06, VTD H01, VTD H02, VTD H03, VTD H04, VTD H05, VTD H06, VTD H08, VTD H10, VTD H11, VTD H12, VTD H13, VTD M02, VTD M03, VTD M04, VTD M06, VTD M07, VTD W03, VTD W08, VTD W12, VTD W13, VTD W15, VTD W16, VTD W17, VTD W18, VTD W21, VTD W24, VTD W25, VTD W26, VTD W27, VTD W28, VTD W29, VTD W30, VTD W31, VTD WB.
District 8: Brunswick County, Columbus County, New Hanover County: VTD FP03, VTD FP04, VTD FP07, VTD FP08.".

SIGNED _____
Amendment Sponsor

SIGNED _____
Committee Chair if Senate Committee Amendment

ADOPTED _____ FAILED _____ TABLED _____

SCG22-9

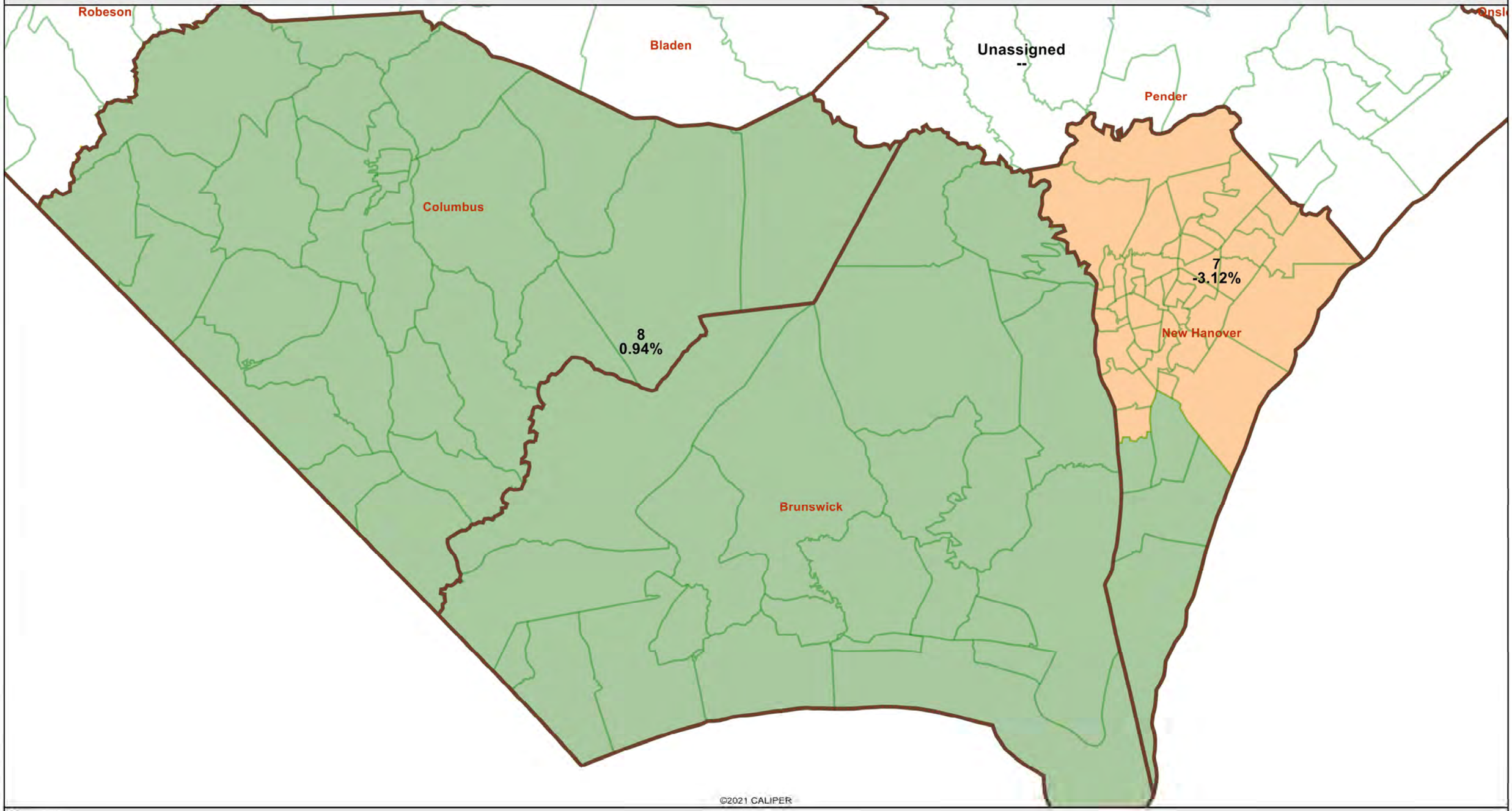

Description:

User:
Plan Name: **SCG22-9**
Plan Type: **Senate**

Measures of Compactness Report

Thursday, February 17, 2022 10:02 AM

	Reock	Polsby-Popper
Sum	N/A	N/A
Min	0.46	0.39
Max	0.56	0.47
Mean	0.51	0.43
Std. Dev.	0.07	0.06

District	Reock	Polsby-Popper
7	**0.56**	**0.39**
8	**0.46**	**0.47**

Measures of Compactness Report

Measures of Compactness Summary

Reock	The measure is always between 0 and 1, with 1 being the most compact.
Polsby-Popper	The measure is always between 0 and 1, with 1 being the most compact.

Population Deviation Report

District Plan: SCG22-9

District	Seats	Ideal Pop	Actual Pop	Deviation	Deviation %
7	1	208,788	202,267	-6,521	-3.12%
8	1	208,788	210,751	1,963	0.94%
Totals:	**2**		**413,018**		

Deviation range: -3.12% to 0.94%

2020 Election Contest Report - US President-13262-

District Plan: SCG22-9

District	Rep	% Rep	Dem	% Dem	Lib	% Lib	Grn	% Grn	Cnst	% Cnst	W-I	% W-I
7	54,278	46.73%	59,717	51.41%	1,367	1.18%	334	0.29%	172	0.15%	286	0.25%
8	81,656	61.79%	49,058	37.12%	883	0.67%	170	0.13%	177	0.13%	208	0.16%
Unassigned	2,618,365	49.68%	2,571,730	48.79%	46,390	0.88%	11,682	0.22%	9,559	0.18%	12,820	0.24%
Total:	**2,754,299**	**49.91%**	**2,680,505**	**48.57%**	**48,640**	**0.88%**	**12,186**	**0.22%**	**9,908**	**0.18%**	**13,314**	**0.24%**

Candidates: Trump (Rep), Biden (Dem), Jorgensen (Lib), Hawkins (Grn), Blankenship (Cst)
Data Source: North Carolina State Board of Elections, 'statewide_precinct_sort' file, administrative precincts excluded.
District plan definition file: 'SCG22-9.csv', modified 2/17/2022 10:02 AM
[EL20-PRS-20G] - Generated 2/17/2022

2020 Election Contest Report - US Senate -13263-

District Plan: SCG22-9

District	Rep	% Rep	Dem	% Dem	Lib	% Lib	Cnst	% Cnst
7	52,742	45.94%	55,688	48.50%	4,895	4.26%	1,488	1.30%
8	77,135	59.04%	47,708	36.51%	4,015	3.07%	1,800	1.38%
Unassigned	2,531,492	48.47%	2,464,114	47.18%	162,488	3.11%	65,171	1.25%
Total:	**2,661,369**	**48.67%**	**2,567,510**	**46.95%**	**171,398**	**3.13%**	**68,459**	**1.25%**

Candidates: Tillis (Rep), Cunningham (Dem), Bray (Lib), Hayes (Cst)
Data Source: North Carolina State Board of Elections, 'statewide_precinct_sort' file, administrative precincts excluded.
District plan definition file: 'SCG22-9.csv', modified 2/17/2022 10:02 AM
[EL20-SEN-20G] - Generated 2/17/2022

2020 Election Contest Report - NC Governor 13264-

District Plan: SCG22-9

District	Dem	% Dem	Rep	% Rep	Lib	% Lib	Cnst	% Cnst
7	62,694	54.21%	50,762	43.89%	1,684	1.46%	519	0.45%
8	53,862	40.96%	75,890	57.72%	1,150	0.87%	581	0.44%
Unassigned	2,714,145	51.70%	2,455,810	46.78%	57,574	1.10%	21,856	0.42%
Total:	**2,830,701**	**51.50%**	**2,582,462**	**46.98%**	**60,408**	**1.10%**	**22,956**	**0.42%**

Candidates: Cooper (Dem), Forest (Rep), DiFiore (Lib), Pisano (Cst)
Data Source: North Carolina State Board of Elections, 'statewide_precinct_sort' file, administrative precincts excluded.
District plan definition file: 'SCG22-9.csv', modified 2/17/2022 10:02 AM
[EL20-GOV-20G] - Generated 2/17/2022

2020 Election Contest Report - NC Lieutenant Governor

District Plan: SCG22-9

District	Rep	% Rep	Dem	% Dem
7	55,700	49.19%	57,539	50.81%
8	81,109	62.92%	47,804	37.08%
Unassigned	2,660,167	51.41%	2,514,383	48.59%
Total:	**2,796,976**	**51.64%**	**2,619,726**	**48.36%**

Candidates: Robinson (Rep), Holley (Dem)
Data Source: North Carolina State Board of Elections, 'statewide_precinct_sort' file, administrative precincts excluded.
District plan definition file: 'SCG22-9.csv', modified 2/17/2022 10:02 AM
[EL20-LG-20G] - Generated 2/17/2022

2020 Election Contest Report - NC Attorney General

District Plan: SCG22-9

District	Dem	% Dem	Rep	% Rep
7	59,982	53.03%	53,133	46.97%
8	50,055	38.93%	78,520	61.07%
Unassigned	2,600,738	50.35%	2,564,644	49.65%
Total:	**2,710,775**	**50.13%**	**2,696,297**	**49.87%**

Candidates: Stein (Dem), O'Neill (Rep)
Data Source: North Carolina State Board of Elections, 'statewide_precinct_sort' file, administrative precincts excluded.
District plan definition file: 'SCG22-9.csv', modified 2/17/2022 10:02 AM
[EL20-AG-20G] - Generated 2/17/2022

2020 Election Contest Report - NC Auditor -13267-

District Plan: SCG22-9

District	Dem	% Dem	Rep	% Rep
7	59,036	53.01%	52,341	46.99%
8	49,652	39.15%	77,179	60.85%
Unassigned	2,618,685	51.13%	2,502,974	48.87%
Total:	**2,727,373**	**50.89%**	**2,632,494**	**49.11%**

Candidates: Wood (Dem), Street (Rep)
Data Source: North Carolina State Board of Elections, 'statewide_precinct_sort' file, administrative precincts excluded.
District plan definition file: 'SCG22-9.csv', modified 2/17/2022 10:02 AM
[EL20-AUD-20G] - Generated 2/17/2022

2020 Election Contest Report - NC Commissioner of Agriculture

District Plan: SCG22-9

District	Rep	% Rep	Dem	% Dem
7	56,201	50.24%	55,659	49.76%
8	81,283	63.96%	45,801	36.04%
Unassigned	2,760,516	53.68%	2,382,083	46.32%
Total:	**2,898,000**	**53.85%**	**2,483,543**	**46.15%**

Candidates: Troxler (Rep), Wadsworth (Dem)
Data Source: North Carolina State Board of Elections, 'statewide_precinct_sort' file, administrative precincts excluded.
District plan definition file: 'SCG22-9.csv', modified 2/17/2022 10:02 AM
[EL20-COA-20G] - Generated 2/17/2022

2020 Election Contest Report - NC Commissioner of Labor

District Plan: SCG22-9

District	Rep	% Rep	Dem	% Dem
7	53,486	47.89%	58,197	52.11%
8	78,490	61.80%	48,514	38.20%
Unassigned	2,591,130	50.61%	2,528,334	49.39%
Total:	**2,723,106**	**50.82%**	**2,635,045**	**49.18%**

Candidates: Dobson (Rep), Holmes (Dem)
Data Source: North Carolina State Board of Elections, 'statewide_precinct_sort' file, administrative precincts excluded.
District plan definition file: 'SCG22-9.csv', modified 2/17/2022 10:02 AM
[EL20-COL-20G] - Generated 2/17/2022

2020 Election Contest Report - NC Secretary of State

District Plan: SCG22-9

District	Dem	% Dem	Rep	% Rep
7	60,421	53.81%	51,858	46.19%
8	50,649	39.63%	77,143	60.37%
Unassigned	2,641,693	51.39%	2,498,314	48.61%
Total:	**2,752,763**	**51.17%**	**2,627,315**	**48.83%**

Candidates: Marshall (Dem), Sykes (Rep)
Data Source: North Carolina State Board of Elections, 'statewide_precinct_sort' file, administrative precincts excluded.
District plan definition file: 'SCG22-9.csv', modified 2/17/2022 10:02 AM
[EL20-SOS-20G] - Generated 2/17/2022

2020 Election Contest Report - NC Treasurer13271-

District Plan: SCG22-9

District	Rep	% Rep	Dem	% Dem
7	56,265	50.73%	54,646	49.27%
8	79,556	63.04%	46,634	36.96%
Unassigned	2,673,382	52.35%	2,433,301	47.65%
Total:	**2,809,203**	**52.57%**	**2,534,581**	**47.43%**

Candidates: Folwell (Rep), Chatterji (Dem)
Data Source: North Carolina State Board of Elections, 'statewide_precinct_sort' file, administrative precincts excluded.
District plan definition file: 'SCG22-9.csv', modified 2/17/2022 10:02 AM
[EL20-TRS-20G] - Generated 2/17/2022

2016 Election Contest Report - US President -13272-

District Plan: SCG22-9

District	Rep	% Rep	Dem	% Dem	Lib	% Lib	W-I	% W-I
7	47,974	48.17%	46,557	46.75%	3,587	3.60%	1,465	1.47%
8	64,342	61.65%	36,742	35.21%	2,385	2.29%	891	0.85%
Unassigned	2,247,433	49.66%	2,097,017	46.34%	123,957	2.74%	57,041	1.26%
Total:	**2,359,749**	**49.90%**	**2,180,316**	**46.10%**	**129,929**	**2.75%**	**59,397**	**1.26%**

Candidates: Trump (Rep), Clinton (Dem), Johnson (Lib)
Data Source: North Carolina State Board of Elections, 'statewide_precinct_sort' file, administrative precincts excluded.
District plan definition file: 'SCG22-9.csv', modified 2/17/2022 10:02 AM
[EL20-PRS-16G] - Generated 2/17/2022

2016 Election Contest Report - NC Lieutenant Governor

District Plan: SCG22-9

District	Rep	% Rep	Dem	% Dem	Lib	% Lib
7	48,639	50.74%	43,366	45.24%	3,856	4.02%
8	62,784	62.20%	35,588	35.26%	2,562	2.54%
Unassigned	2,279,196	51.67%	2,006,021	45.48%	125,942	2.86%
Total:	**2,390,619**	**51.88%**	**2,084,975**	**45.25%**	**132,360**	**2.87%**

Candidates: Forest (Rep), Coleman (Dem), Cole (Lib)
Data Source: North Carolina State Board of Elections, 'statewide_precinct_sort' file, administrative precincts excluded.
District plan definition file: 'SCG22-9.csv', modified 2/17/2022 10:02 AM
[EL20-LG-16G] - Generated 2/17/2022

Election Contest Report - 2016/2020 Composite

District Plan: SCG22-9

District	Dem	% Dem	Rep	% Rep
7	56,125	50.77%	52,782	47.75%
8	46,839	37.67%	76,257	61.33%
Unassigned	2,464,354	48.76%	2,531,952	50.10%
Total:	**2,567,318**	**48.54%**	**2,660,991**	**50.31%**

Values represent average vote count from 12 contests: 2016 President and Lieutenant Governor; 2020 President, US Senate, Governor, Lieutenant Governor, Attorney General, Auditor, Commissioner of Agriculture, Commissioner of Labor, Secretary of State, and Treasurer.

Data Source: North Carolina State Board of Elections, 'statewide_precinct_sort' files, administrative precincts excluded.

District plan definition file: 'SCG22-9.csv', modified 2/17/2022 10:02 AM

[EL20-CMP-1620G] - Generated 2/17/2022

County - District Report

District Plan: SCG22-9

County	District	Total County Population	Total District Population	County Pop in District	Percent of County Pop in District	Percent of District Pop in County
Brunswick	8	136,693	210,751	136,693	100.00 %	64.86 %
Columbus	8	50,623	210,751	50,623	100.00 %	24.02 %
New Hanover	7	225,702	202,267	202,267	89.62 %	100.00 %
	8	225,702	210,751	23,435	10.38 %	11.12 %
			Assigned Geography Total:	**413,018**		

Report display: all assigned counties

Total Counties Statewide: 100

Fully Assigned Counties: 3

Partially Assigned Counties: 0

Fully Unassigned Counties: 97

Total Districts Assigned: 2

Split Counties: 1

District - County Report

District Plan: SCG22-9

District	County	Total District Population	Total County Population	District Pop in County	Percent of District Pop in County	Percent of County Pop in District
7	New Hanover	202,267	225,702	202,267	100.00 %	89.62 %
8	Brunswick	210,751	136,693	136,693	64.86 %	100.00 %
	Columbus	210,751	50,623	50,623	24.02 %	100.00 %
	New Hanover	210,751	225,702	23,435	11.12 %	10.38 %
Unassigned	Alamance	10,026,370	171,415	171,415	1.71 %	100.00 %
	Alexander	10,026,370	36,444	36,444	0.36 %	100.00 %
	Alleghany	10,026,370	10,888	10,888	0.11 %	100.00 %
	Anson	10,026,370	22,055	22,055	0.22 %	100.00 %
	Ashe	10,026,370	26,577	26,577	0.27 %	100.00 %
	Avery	10,026,370	17,806	17,806	0.18 %	100.00 %
	Beaufort	10,026,370	44,652	44,652	0.45 %	100.00 %
	Bertie	10,026,370	17,934	17,934	0.18 %	100.00 %
	Bladen	10,026,370	29,606	29,606	0.30 %	100.00 %
	Buncombe	10,026,370	269,452	269,452	2.69 %	100.00 %
	Burke	10,026,370	87,570	87,570	0.87 %	100.00 %
	Cabarrus	10,026,370	225,804	225,804	2.25 %	100.00 %
	Caldwell	10,026,370	80,652	80,652	0.80 %	100.00 %
	Camden	10,026,370	10,355	10,355	0.10 %	100.00 %
	Carteret	10,026,370	67,686	67,686	0.68 %	100.00 %
	Caswell	10,026,370	22,736	22,736	0.23 %	100.00 %
	Catawba	10,026,370	160,610	160,610	1.60 %	100.00 %
	Chatham	10,026,370	76,285	76,285	0.76 %	100.00 %
	Cherokee	10,026,370	28,774	28,774	0.29 %	100.00 %
	Chowan	10,026,370	13,708	13,708	0.14 %	100.00 %
	Clay	10,026,370	11,089	11,089	0.11 %	100.00 %
	Cleveland	10,026,370	99,519	99,519	0.99 %	100.00 %
	Craven	10,026,370	100,720	100,720	1.00 %	100.00 %
	Cumberland	10,026,370	334,728	334,728	3.34 %	100.00 %
	Currituck	10,026,370	28,100	28,100	0.28 %	100.00 %
	Dare	10,026,370	36,915	36,915	0.37 %	100.00 %
	Davidson	10,026,370	168,930	168,930	1.68 %	100.00 %
	Davie	10,026,370	42,712	42,712	0.43 %	100.00 %
	Duplin	10,026,370	48,715	48,715	0.49 %	100.00 %
	Durham	10,026,370	324,833	324,833	3.24 %	100.00 %
	Edgecombe	10,026,370	48,900	48,900	0.49 %	100.00 %
	Forsyth	10,026,370	382,590	382,590	3.82 %	100.00 %
	Franklin	10,026,370	68,573	68,573	0.68 %	100.00 %
	Gaston	10,026,370	227,943	227,943	2.27 %	100.00 %
	Gates	10,026,370	10,478	10,478	0.10 %	100.00 %
	Graham	10,026,370	8,030	8,030	0.08 %	100.00 %
	Granville	10,026,370	60,992	60,992	0.61 %	100.00 %
	Greene	10,026,370	20,451	20,451	0.20 %	100.00 %

District - County Report

District Plan: SCG22-9

District	County	Total District Population	Total County Population	District Pop in County	Percent of District Pop in County	Percent of County Pop in District
Unassigned	Guilford	10,026,370	541,299	541,299	5.40 %	100.00 %
	Halifax	10,026,370	48,622	48,622	0.48 %	100.00 %
	Harnett	10,026,370	133,568	133,568	1.33 %	100.00 %
	Haywood	10,026,370	62,089	62,089	0.62 %	100.00 %
	Henderson	10,026,370	116,281	116,281	1.16 %	100.00 %
	Hertford	10,026,370	21,552	21,552	0.21 %	100.00 %
	Hoke	10,026,370	52,082	52,082	0.52 %	100.00 %
	Hyde	10,026,370	4,589	4,589	0.05 %	100.00 %
	Iredell	10,026,370	186,693	186,693	1.86 %	100.00 %
	Jackson	10,026,370	43,109	43,109	0.43 %	100.00 %
	Johnston	10,026,370	215,999	215,999	2.15 %	100.00 %
	Jones	10,026,370	9,172	9,172	0.09 %	100.00 %
	Lee	10,026,370	63,285	63,285	0.63 %	100.00 %
	Lenoir	10,026,370	55,122	55,122	0.55 %	100.00 %
	Lincoln	10,026,370	86,810	86,810	0.87 %	100.00 %
	Macon	10,026,370	37,014	37,014	0.37 %	100.00 %
	Madison	10,026,370	21,193	21,193	0.21 %	100.00 %
	Martin	10,026,370	22,031	22,031	0.22 %	100.00 %
	McDowell	10,026,370	44,578	44,578	0.44 %	100.00 %
	Mecklenburg	10,026,370	1,115,482	1,115,482	11.13 %	100.00 %
	Mitchell	10,026,370	14,903	14,903	0.15 %	100.00 %
	Montgomery	10,026,370	25,751	25,751	0.26 %	100.00 %
	Moore	10,026,370	99,727	99,727	0.99 %	100.00 %
	Nash	10,026,370	94,970	94,970	0.95 %	100.00 %
	Northampton	10,026,370	17,471	17,471	0.17 %	100.00 %
	Onslow	10,026,370	204,576	204,576	2.04 %	100.00 %
	Orange	10,026,370	148,696	148,696	1.48 %	100.00 %
	Pamlico	10,026,370	12,276	12,276	0.12 %	100.00 %
	Pasquotank	10,026,370	40,568	40,568	0.40 %	100.00 %
	Pender	10,026,370	60,203	60,203	0.60 %	100.00 %
	Perquimans	10,026,370	13,005	13,005	0.13 %	100.00 %
	Person	10,026,370	39,097	39,097	0.39 %	100.00 %
	Pitt	10,026,370	170,243	170,243	1.70 %	100.00 %
	Polk	10,026,370	19,328	19,328	0.19 %	100.00 %
	Randolph	10,026,370	144,171	144,171	1.44 %	100.00 %
	Richmond	10,026,370	42,946	42,946	0.43 %	100.00 %
	Robeson	10,026,370	116,530	116,530	1.16 %	100.00 %
	Rockingham	10,026,370	91,096	91,096	0.91 %	100.00 %
	Rowan	10,026,370	146,875	146,875	1.46 %	100.00 %
	Rutherford	10,026,370	64,444	64,444	0.64 %	100.00 %
	Sampson	10,026,370	59,036	59,036	0.59 %	100.00 %
	Scotland	10,026,370	34,174	34,174	0.34 %	100.00 %

District - County Report

District Plan: SCG22-9

District	County	Total District Population	Total County Population	District Pop in County	Percent of District Pop in County	Percent of County Pop in District
Unassigned	Stanly	10,026,370	62,504	62,504	0.62 %	100.00 %
	Stokes	10,026,370	44,520	44,520	0.44 %	100.00 %
	Surry	10,026,370	71,359	71,359	0.71 %	100.00 %
	Swain	10,026,370	14,117	14,117	0.14 %	100.00 %
	Transylvania	10,026,370	32,986	32,986	0.33 %	100.00 %
	Tyrrell	10,026,370	3,245	3,245	0.03 %	100.00 %
	Union	10,026,370	238,267	238,267	2.38 %	100.00 %
	Vance	10,026,370	42,578	42,578	0.42 %	100.00 %
	Wake	10,026,370	1,129,410	1,129,410	11.26 %	100.00 %
	Warren	10,026,370	18,642	18,642	0.19 %	100.00 %
	Washington	10,026,370	11,003	11,003	0.11 %	100.00 %
	Watauga	10,026,370	54,086	54,086	0.54 %	100.00 %
	Wayne	10,026,370	117,333	117,333	1.17 %	100.00 %
	Wilkes	10,026,370	65,969	65,969	0.66 %	100.00 %
	Wilson	10,026,370	78,784	78,784	0.79 %	100.00 %
	Yadkin	10,026,370	37,214	37,214	0.37 %	100.00 %
	Yancey	10,026,370	18,470	18,470	0.18 %	100.00 %
			Total:	**10,439,388**		

Total Districts Assigned: 2

Total Counties Statewide: 100

Fully Assigned Counties: 3

Partially Assigned Counties: 0

Fully Unassigned Counties: 97

Split Counties: 1

Municipality - District Report

District Plan: SCG22-9

Municipality	District	Total Muni Population	Total District Population	Muni Pop in District	Percent of Muni Pop in District	Percent of District Pop in Muni
Bald Head Island	8	268	210,751	268	100.00 %	0.13 %
Belville	8	2,406	210,751	2,406	100.00 %	1.14 %
Boardman	8	166	210,751	166	100.00 %	0.08 %
Boiling Spring Lakes	8	5,943	210,751	5,943	100.00 %	2.82 %
Bolivia	8	149	210,751	149	100.00 %	0.07 %
Bolton	8	519	210,751	519	100.00 %	0.25 %
Brunswick	8	973	210,751	973	100.00 %	0.46 %
Calabash	8	2,011	210,751	2,011	100.00 %	0.95 %
Carolina Beach	8	6,564	210,751	6,564	100.00 %	3.11 %
Carolina Shores	8	4,588	210,751	4,588	100.00 %	2.18 %
Caswell Beach	8	395	210,751	395	100.00 %	0.19 %
Cerro Gordo	8	131	210,751	131	100.00 %	0.06 %
Chadbourn	8	1,574	210,751	1,574	100.00 %	0.75 %
Fair Bluff	8	709	210,751	709	100.00 %	0.34 %
Holden Beach	8	921	210,751	921	100.00 %	0.44 %
Kure Beach	8	2,191	210,751	2,191	100.00 %	1.04 %
Lake Waccamaw	8	1,296	210,751	1,296	100.00 %	0.61 %
Leland	8	22,908	210,751	22,908	100.00 %	10.87 %
Navassa	8	1,367	210,751	1,367	100.00 %	0.65 %
Northwest	8	703	210,751	703	100.00 %	0.33 %
Oak Island	8	8,396	210,751	8,396	100.00 %	3.98 %
Ocean Isle Beach	8	867	210,751	867	100.00 %	0.41 %
St. James	8	6,529	210,751	6,529	100.00 %	3.10 %
Sandy Creek	8	248	210,751	248	100.00 %	0.12 %
Sandyfield	8	430	210,751	430	100.00 %	0.20 %
Shallotte	8	4,185	210,751	4,185	100.00 %	1.99 %
Southport	8	3,971	210,751	3,971	100.00 %	1.88 %
Sunset Beach	8	4,175	210,751	4,175	100.00 %	1.98 %
Tabor City	8	3,781	210,751	3,781	100.00 %	1.79 %
Varnamtown	8	525	210,751	525	100.00 %	0.25 %
Whiteville	8	4,766	210,751	4,766	100.00 %	2.26 %
Wilmington	7	115,451	202,267	115,451	100.00 %	57.08 %
Wrightsville Beach	7	2,473	202,267	2,473	100.00 %	1.22 %
			Assigned Geography Total:	**211,579**		

District plan definition file: 'SCG22-9.csv', modified 2/17/2022 10:02 AM
Municipalities derive from the 2020 Census Redistricting Data (P.L. 94-171) Shapefiles. Population figures are based on the associated Summary File.
[G20-MuniDist] - Generated 2/17/2022

Municipality - District Report

District Plan: SCG22-9

Report display: all municipalities
Total Municipalities Statewide: 553
Fully Assigned Municipalities: 33
Partially Assigned Municipalities: 0
Fully Unassigned Municipalities: 520
Total Districts Assigned: 2
Split Municipalities: 0
Splits Involving Population: 0

Municipality by County - District Report

District Plan: SCG22-9

Municipality	District	Total Muni Population	Total District Population	Muni Pop in District	Percent of Muni Pop in District	Percent of District Pop in Muni
Bald Head Island	8	268	210,751	268	100.00 %	0.13 %
Belville	8	2,406	210,751	2,406	100.00 %	1.14 %
Boardman	8	166	210,751	166	100.00 %	0.08 %
Boiling Spring Lakes	8	5,943	210,751	5,943	100.00 %	2.82 %
Bolivia	8	149	210,751	149	100.00 %	0.07 %
Bolton	8	519	210,751	519	100.00 %	0.25 %
Brunswick	8	973	210,751	973	100.00 %	0.46 %
Calabash	8	2,011	210,751	2,011	100.00 %	0.95 %
Carolina Beach	8	6,564	210,751	6,564	100.00 %	3.11 %
Carolina Shores	8	4,588	210,751	4,588	100.00 %	2.18 %
Caswell Beach	8	395	210,751	395	100.00 %	0.19 %
Cerro Gordo	8	131	210,751	131	100.00 %	0.06 %
Chadbourn	8	1,574	210,751	1,574	100.00 %	0.75 %
Fair Bluff	8	709	210,751	709	100.00 %	0.34 %
Holden Beach	8	921	210,751	921	100.00 %	0.44 %
Kure Beach	8	2,191	210,751	2,191	100.00 %	1.04 %
Lake Waccamaw	8	1,296	210,751	1,296	100.00 %	0.61 %
Leland	8	22,908	210,751	22,908	100.00 %	10.87 %
Navassa	8	1,367	210,751	1,367	100.00 %	0.65 %
Northwest	8	703	210,751	703	100.00 %	0.33 %
Oak Island	8	8,396	210,751	8,396	100.00 %	3.98 %
Ocean Isle Beach	8	867	210,751	867	100.00 %	0.41 %
Sandy Creek	8	248	210,751	248	100.00 %	0.12 %
Sandyfield	8	430	210,751	430	100.00 %	0.20 %
Shallotte	8	4,185	210,751	4,185	100.00 %	1.99 %
Southport	8	3,971	210,751	3,971	100.00 %	1.88 %
St. James	8	6,529	210,751	6,529	100.00 %	3.10 %
Sunset Beach	8	4,175	210,751	4,175	100.00 %	1.98 %
Tabor City	8	3,781	210,751	3,781	100.00 %	1.79 %
Varnamtown	8	525	210,751	525	100.00 %	0.25 %
Whiteville	8	4,766	210,751	4,766	100.00 %	2.26 %
Wilmington	7	115,451	202,267	115,451	100.00 %	57.08 %
Wrightsville Beach	7	2,473	202,267	2,473	100.00 %	1.22 %

District plan definition file: 'SCG22-9.csv', modified 2/17/2022 10:02 AM
Municipalities derive from the 2020 Census Redistricting Data (P.L. 94-171) Shapefiles. Population figures are based on the associated Summary File.
Note that for the purposes of this report, portions of municipalities in different counties are treated separately.
[G20-MbCD] - Generated 2/17/2022

Municipality by County - District Report

District Plan: SCG22-9

Assigned Geography Total:	211,579

Report display: all municipalities

Total Municipalities (by County) Statewide: 614

Fully Assigned Municipalities: 33

Partially Assigned Municipalities: 0

Fully Unassigned Municipalities: 581

Total Districts Assigned: 2

Split Municipalities: 0

Splits Involving Population: 0

District - Municipality by County Report

District Plan: SCG22-9

District	Municipality	Total District Population	Total Muni Population	District Pop in Muni	Percent of District Pop in Muni	Percent of Muni Pop in District
7	Wilmington	202,267	115,451	115,451	57.08 %	100.00 %
	Wrightsville Beach	202,267	2,473	2,473	1.22 %	100.00 %
8	Bald Head Island	210,751	268	268	0.13 %	100.00 %
	Belville	210,751	2,406	2,406	1.14 %	100.00 %
	Boardman	210,751	166	166	0.08 %	100.00 %
	Boiling Spring Lakes	210,751	5,943	5,943	2.82 %	100.00 %
	Bolivia	210,751	149	149	0.07 %	100.00 %
	Bolton	210,751	519	519	0.25 %	100.00 %
	Brunswick	210,751	973	973	0.46 %	100.00 %
	Calabash	210,751	2,011	2,011	0.95 %	100.00 %
	Carolina Beach	210,751	6,564	6,564	3.11 %	100.00 %
	Carolina Shores	210,751	4,588	4,588	2.18 %	100.00 %
	Caswell Beach	210,751	395	395	0.19 %	100.00 %
	Cerro Gordo	210,751	131	131	0.06 %	100.00 %
	Chadbourn	210,751	1,574	1,574	0.75 %	100.00 %
	Fair Bluff	210,751	709	709	0.34 %	100.00 %
	Holden Beach	210,751	921	921	0.44 %	100.00 %
	Kure Beach	210,751	2,191	2,191	1.04 %	100.00 %
	Lake Waccamaw	210,751	1,296	1,296	0.61 %	100.00 %
	Leland	210,751	22,908	22,908	10.87 %	100.00 %
	Navassa	210,751	1,367	1,367	0.65 %	100.00 %
	Northwest	210,751	703	703	0.33 %	100.00 %
	Oak Island	210,751	8,396	8,396	3.98 %	100.00 %
	Ocean Isle Beach	210,751	867	867	0.41 %	100.00 %
	Sandy Creek	210,751	248	248	0.12 %	100.00 %
	Sandyfield	210,751	430	430	0.20 %	100.00 %
	Shallotte	210,751	4,185	4,185	1.99 %	100.00 %
	Southport	210,751	3,971	3,971	1.88 %	100.00 %
	St. James	210,751	6,529	6,529	3.10 %	100.00 %
	Sunset Beach	210,751	4,175	4,175	1.98 %	100.00 %
	Tabor City	210,751	3,781	3,781	1.79 %	100.00 %
	Varnamtown	210,751	525	525	0.25 %	100.00 %
	Whiteville	210,751	4,766	4,766	2.26 %	100.00 %
			Total:	**211,579**		

District - Municipality by County Report

District Plan: SCG22-9

Total Districts Assigned: 2

Total Municipalities (by County) Statewide: 614

Fully Assigned Municipalities: 33

Partially Assigned Municipalities: 0

Fully Unassigned Municipalities: 581

Split Municipalities: 0

Splits Involving Population: 0

Whole-Split VTD Counts by District Report

District Plan: SCG22-9

District	County	Whole VTDs	Split VTDs
7	New Hanover	39	0
8	Brunswick	25	0
	Columbus	26	0
	New Hanover	4	0
	Total:	**94**	

Total Districts Assigned: 2

Total VTDs Statewide: 2666

Fully Assigned VTDs: 94

Partially Assigned VTDs: 0

Fully Unassigned VTDs: 2572

Split VTDs: 0

Splits Involving Population: 0

Whole-Split VTD Counts by County Report

District Plan: SCG22-9

County	Whole VTDs	Split VTDs
Alamance	37	0
Alexander	10	0
Alleghany	4	0
Anson	9	0
Ashe	17	0
Avery	19	0
Beaufort	21	0
Bertie	12	0
Bladen	17	0
Brunswick	25	0
Buncombe	79	0
Burke	33	0
Cabarrus	40	0
Caldwell	20	0
Camden	3	0
Carteret	28	0
Caswell	9	0
Catawba	40	0
Chatham	18	0
Cherokee	16	0
Chowan	6	0
Clay	9	0
Cleveland	21	0
Columbus	26	0
Craven	21	0
Cumberland	76	0
Currituck	11	0
Dare	16	0
Davidson	43	0
Davie	14	0
Duplin	19	0
Durham	57	0
Edgecombe	21	0
Forsyth	101	0
Franklin	18	0
Gaston	46	0
Gates	6	0
Graham	4	0
Granville	15	0
Greene	10	0
Guilford	165	0
Halifax	23	0
Harnett	13	0

Whole-Split VTD Counts by County Report

District Plan: SCG22-9

County	Whole VTDs	Split VTDs
Haywood	29	0
Henderson	34	0
Hertford	13	0
Hoke	15	0
Hyde	7	0
Iredell	29	0
Jackson	13	0
Johnston	36	0
Jones	7	0
Lee	10	0
Lenoir	22	0
Lincoln	23	0
Macon	15	0
Madison	12	0
Martin	13	0
McDowell	17	0
Mecklenburg	195	0
Mitchell	9	0
Montgomery	14	0
Moore	26	0
Nash	24	0
New Hanover	43	0
Northampton	13	0
Onslow	24	0
Orange	41	0
Pamlico	10	0
Pasquotank	9	0
Pender	20	0
Perquimans	7	0
Person	11	0
Pitt	40	0
Polk	7	0
Randolph	22	0
Richmond	16	0
Robeson	39	0
Rockingham	15	0
Rowan	41	0
Rutherford	17	0
Sampson	23	0
Scotland	7	0
Stanly	22	0
Stokes	18	0
Surry	24	0

Whole-Split VTD Counts by County Report

District Plan: SCG22-9

County	Whole VTDs	Split VTDs
Swain	5	0
Transylvania	15	0
Tyrrell	6	0
Union	52	0
Vance	12	0
Wake	204	0
Warren	14	0
Washington	6	0
Watauga	20	0
Wayne	28	0
Wilkes	27	0
Wilson	24	0
Yadkin	12	0
Yancey	11	0
Totals:	**2,666**	**0**

Total VTDs Statewide: 2666

Fully Assigned VTDs: 94

Partially Assigned VTDs: 0

Fully Unassigned VTDs: 2572

Total Districts Assigned: 2

Split VTDs: 0

Splits Involving Population: 0

Split VTD Detail Report

District Plan: SCG22-9

County	VTD	District	Total VTD Population	VTD Pop in District	Percent of VTD Pop in District
			Assigned Geography Total:		

Total VTDs Statewide: 2666

Fully Assigned VTDs: 94

Partially Assigned VTDs: 0

Fully Unassigned VTDs: 2572

Total Districts Assigned: 2

Split VTDs: 0

Splits Involving Population: 0

Incumbent-District Report

District Plan: SCG22-9

Residence Set: NC Senate - 2/12/2022

Last Name	First Name	Party	Current District	District in this Plan
Lee	Michael	R	9	7
Rabon	William	R	8	8

District plan definition file: 'SCG22-9.csv', modified 2/17/2022 10:02 AM
Row shading indicates that the district in this plan is shared by more than one incumbent.
[G20-IncDist] - Generated 2/17/2022

District-Incumbent Report

District Plan: SCG22-9

Residence Set: NC Senate - 2/12/2022

District in this Plan	Last Name	First Name	Party	Current District
7	Lee	Michael	R	9
8	Rabon	William	R	8

SBR22-1

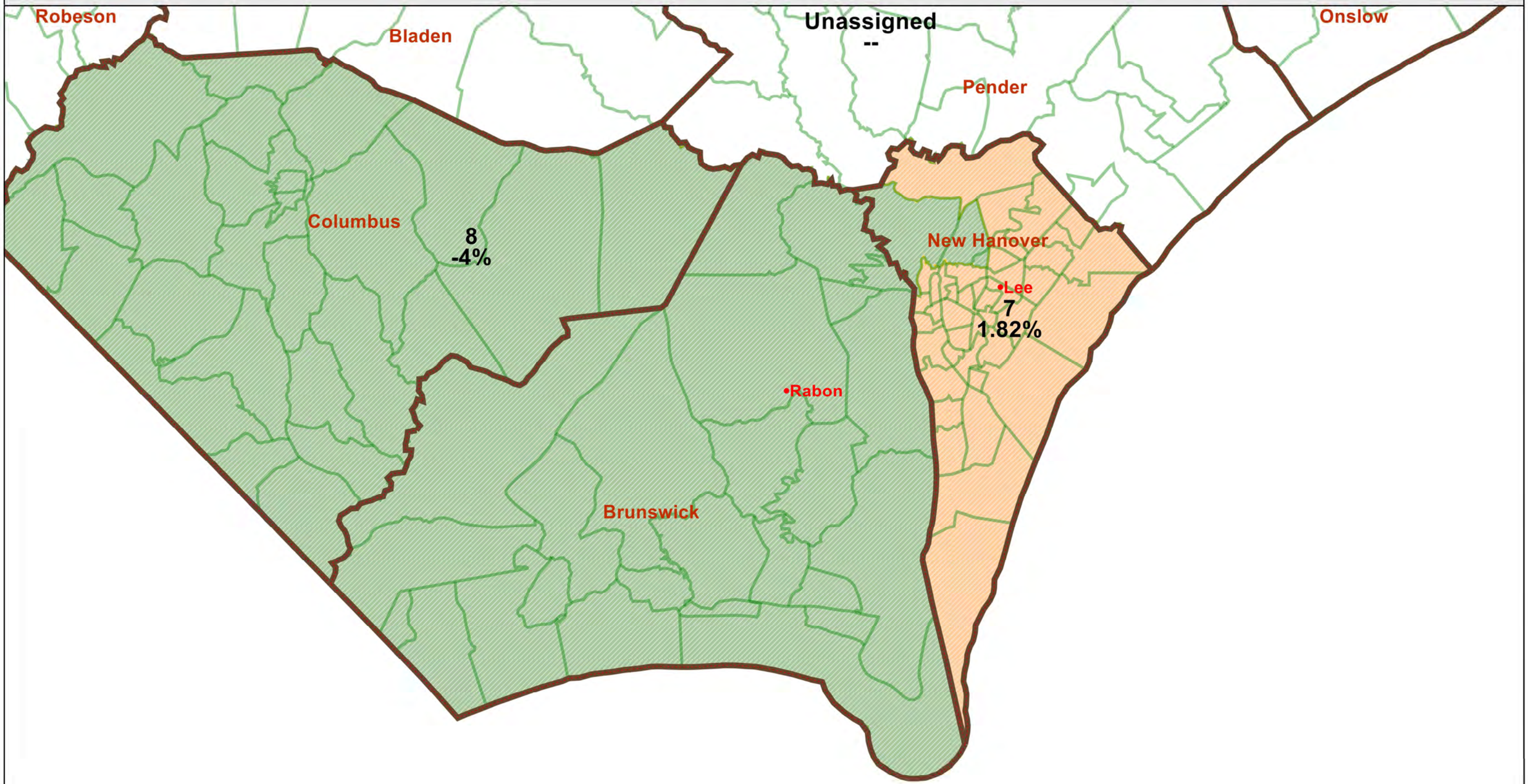

©2021 CALIPER

Description:

User:
Plan Name: **SBR22-1**
Plan Type: **Senate**

Measures of Compactness Report

Wednesday, February 16, 2022 6:18 PM

	Reock	Polsby-Popper
Sum	N/A	N/A
Min	0.21	0.22
Max	0.45	0.44
Mean	0.33	0.33
Std. Dev.	0.17	0.16

District	Reock	Polsby-Popper
7	**0.21**	**0.22**
8	**0.45**	**0.44**

Measures of Compactness Report

Measures of Compactness Summary

Reock	The measure is always between 0 and 1, with 1 being the most compact.
Polsby-Popper	The measure is always between 0 and 1, with 1 being the most compact.

Population Deviation Report

District Plan: SBR22-1

District	Seats	Ideal Pop	Actual Pop	Deviation	Deviation %
7	1	206,509	212,582	6,073	2.94%
8	1	206,509	200,436	-6,073	-2.94%
Totals:	**2**		**413,018**		

Deviation range: -2.94% to 2.94%

2020 Election Contest Report - US President-13296-

District Plan: SBR22-1

District	Rep	% Rep	Dem	% Dem	Lib	% Lib	Grn	% Grn	Cnst	% Cnst	W-I	% W-I
7	59,510	47.85%	62,629	50.36%	1,413	1.14%	343	0.28%	177	0.14%	290	0.23%
8	76,424	61.66%	46,146	37.23%	837	0.68%	161	0.13%	172	0.14%	204	0.16%
Unassigned	2,618,365	49.68%	2,571,730	48.79%	46,390	0.88%	11,682	0.22%	9,559	0.18%	12,820	0.24%
Total:	**2,754,299**	**49.91%**	**2,680,505**	**48.57%**	**48,640**	**0.88%**	**12,186**	**0.22%**	**9,908**	**0.18%**	**13,314**	**0.24%**

Candidates: Trump (Rep), Biden (Dem), Jorgensen (Lib), Hawkins (Grn), Blankenship (Cst)
Data Source: North Carolina State Board of Elections, 'statewide_precinct_sort' file, administrative precincts excluded.
District plan definition file: 'SBR22-1.csv', modified 2/16/2022 6:20 PM
[EL20-PRS-20G] - Generated 2/16/2022

2020 Election Contest Report - US Senate -13297-

District Plan: SBR22-1

District	Rep	% Rep	Dem	% Dem	Lib	% Lib	Cnst	% Cnst
7	57,855	47.06%	58,359	47.47%	5,178	4.21%	1,545	1.26%
8	72,022	58.78%	45,037	36.75%	3,732	3.05%	1,743	1.42%
Unassigned	2,531,492	48.47%	2,464,114	47.18%	162,488	3.11%	65,171	1.25%
Total:	**2,661,369**	**48.67%**	**2,567,510**	**46.95%**	**171,398**	**3.13%**	**68,459**	**1.25%**

Candidates: Tillis (Rep), Cunningham (Dem), Bray (Lib), Hayes (Cst)
Data Source: North Carolina State Board of Elections, 'statewide_precinct_sort' file, administrative precincts excluded.
District plan definition file: 'SBR22-1.csv', modified 2/16/2022 6:20 PM
[EL20-SEN-20G] - Generated 2/16/2022

2020 Election Contest Report - NC Governor 13298-

District Plan: SBR22-1

District	Dem	% Dem	Rep	% Rep	Lib	% Lib	Cnst	% Cnst
7	65,803	53.14%	55,773	45.04%	1,720	1.39%	537	0.43%
8	50,753	41.16%	70,879	57.48%	1,114	0.90%	563	0.46%
Unassigned	2,714,145	51.70%	2,455,810	46.78%	57,574	1.10%	21,856	0.42%
Total:	**2,830,701**	**51.50%**	**2,582,462**	**46.98%**	**60,408**	**1.10%**	**22,956**	**0.42%**

Candidates: Cooper (Dem), Forest (Rep), DiFiore (Lib), Pisano (Cst)
Data Source: North Carolina State Board of Elections, 'statewide_precinct_sort' file, administrative precincts excluded.
District plan definition file: 'SBR22-1.csv', modified 2/16/2022 6:20 PM
[EL20-GOV-20G] - Generated 2/16/2022

2020 Election Contest Report - NC Lieutenant Governor

District Plan: SBR22-1

District	Rep	% Rep	Dem	% Dem
7	61,048	50.34%	60,226	49.66%
8	75,761	62.68%	45,117	37.32%
Unassigned	2,660,167	51.41%	2,514,383	48.59%
Total:	**2,796,976**	**51.64%**	**2,619,726**	**48.36%**

Candidates: Robinson (Rep), Holley (Dem)
Data Source: North Carolina State Board of Elections, 'statewide_precinct_sort' file, administrative precincts excluded.
District plan definition file: 'SBR22-1.csv', modified 2/16/2022 6:20 PM
[EL20-LG-20G] - Generated 2/16/2022

2020 Election Contest Report - NC Attorney General

District Plan: SBR22-1

District	Dem	% Dem	Rep	% Rep
7	62,789	51.85%	58,301	48.15%
8	47,248	39.18%	73,352	60.82%
Unassigned	2,600,738	50.35%	2,564,644	49.65%
Total:	**2,710,775**	**50.13%**	**2,696,297**	**49.87%**

Candidates: Stein (Dem), O'Neill (Rep)
Data Source: North Carolina State Board of Elections, 'statewide_precinct_sort' file, administrative precincts excluded.
District plan definition file: 'SBR22-1.csv', modified 2/16/2022 6:20 PM
[EL20-AG-20G] - Generated 2/16/2022

2020 Election Contest Report - NC Auditor -13301-

District Plan: SBR22-1

District	Dem	% Dem	Rep	% Rep
7	61,906	51.91%	57,360	48.09%
8	46,782	39.33%	72,160	60.67%
Unassigned	2,618,685	51.13%	2,502,974	48.87%
Total:	**2,727,373**	**50.89%**	**2,632,494**	**49.11%**

Candidates: Wood (Dem), Street (Rep)
Data Source: North Carolina State Board of Elections, 'statewide_precinct_sort' file, administrative precincts excluded.
District plan definition file: 'SBR22-1.csv', modified 2/16/2022 6:20 PM
[EL20-AUD-20G] - Generated 2/16/2022

2020 Election Contest Report - NC Commissioner of Agriculture

District Plan: SBR22-1

District	Rep	% Rep	Dem	% Dem
7	61,506	51.34%	58,287	48.66%
8	75,978	63.77%	43,173	36.23%
Unassigned	2,760,516	53.68%	2,382,083	46.32%
Total:	**2,898,000**	**53.85%**	**2,483,543**	**46.15%**

Candidates: Troxler (Rep), Wadsworth (Dem)
Data Source: North Carolina State Board of Elections, 'statewide_precinct_sort' file, administrative precincts excluded.
District plan definition file: 'SBR22-1.csv', modified 2/16/2022 6:20 PM
[EL20-COA-20G] - Generated 2/16/2022

2020 Election Contest Report - NC Commissioner of Labor

District Plan: SBR22-1

District	Rep	% Rep	Dem	% Dem
7	58,670	49.07%	60,898	50.93%
8	73,306	61.54%	45,813	38.46%
Unassigned	2,591,130	50.61%	2,528,334	49.39%
Total:	**2,723,106**	**50.82%**	**2,635,045**	**49.18%**

Candidates: Dobson (Rep), Holmes (Dem)
Data Source: North Carolina State Board of Elections, 'statewide_precinct_sort' file, administrative precincts excluded.
District plan definition file: 'SBR22-1.csv', modified 2/16/2022 6:20 PM
[EL20-COL-20G] - Generated 2/16/2022

2020 Election Contest Report - NC Secretary of State

District Plan: SBR22-1

District	Dem	% Dem	Rep	% Rep
7	63,282	52.64%	56,924	47.36%
8	47,788	39.87%	72,077	60.13%
Unassigned	2,641,693	51.39%	2,498,314	48.61%
Total:	**2,752,763**	**51.17%**	**2,627,315**	**48.83%**

Candidates: Marshall (Dem), Sykes (Rep)
Data Source: North Carolina State Board of Elections, 'statewide_precinct_sort' file, administrative precincts excluded.
District plan definition file: 'SBR22-1.csv', modified 2/16/2022 6:20 PM
[EL20-SOS-20G] - Generated 2/16/2022

2020 Election Contest Report - NC Treasurer13305-

District Plan: SBR22-1

District	Rep	% Rep	Dem	% Dem
7	61,429	51.73%	57,309	48.27%
8	74,392	62.85%	43,971	37.15%
Unassigned	2,673,382	52.35%	2,433,301	47.65%
Total:	**2,809,203**	**52.57%**	**2,534,581**	**47.43%**

Candidates: Folwell (Rep), Chatterji (Dem)
Data Source: North Carolina State Board of Elections, 'statewide_precinct_sort' file, administrative precincts excluded.
District plan definition file: 'SBR22-1.csv', modified 2/16/2022 6:20 PM
[EL20-TRS-20G] - Generated 2/16/2022

2016 Election Contest Report - US President-13306-

District Plan: SBR22-1

District	Rep	% Rep	Dem	% Dem	Lib	% Lib	W-I	% W-I
7	52,202	49.28%	48,418	45.71%	3,740	3.53%	1,562	1.47%
8	60,114	61.33%	34,881	35.59%	2,232	2.28%	794	0.81%
Unassigned	2,247,433	49.66%	2,097,017	46.34%	123,957	2.74%	57,041	1.26%
Total:	**2,359,749**	**49.90%**	**2,180,316**	**46.10%**	**129,929**	**2.75%**	**59,397**	**1.26%**

Candidates: Trump (Rep), Clinton (Dem), Johnson (Lib)
Data Source: North Carolina State Board of Elections, 'statewide_precinct_sort' file, administrative precincts excluded.
District plan definition file: 'SBR22-1.csv', modified 2/16/2022 6:20 PM
[EL20-PRS-16G] - Generated 2/16/2022

2016 Election Contest Report - NC Lieutenant Governor

District Plan: SBR22-1

District	Rep	% Rep	Dem	% Dem	Lib	% Lib
7	52,833	51.79%	45,113	44.22%	4,073	3.99%
8	58,590	61.82%	33,841	35.71%	2,345	2.47%
Unassigned	2,279,196	51.67%	2,006,021	45.48%	125,942	2.86%
Total:	**2,390,619**	**51.88%**	**2,084,975**	**45.25%**	**132,360**	**2.87%**

Candidates: Forest (Rep), Coleman (Dem), Cole (Lib)
Data Source: North Carolina State Board of Elections, 'statewide_precinct_sort' file, administrative precincts excluded.
District plan definition file: 'SBR22-1.csv', modified 2/16/2022 6:20 PM
[EL20-LG-16G] - Generated 2/16/2022

Election Contest Report - 2016/2020 Composite 12308-

District Plan: SBR22-1

District	Dem	% Dem	Rep	% Rep
7	58,752	49.68%	57,784	48.87%
8	44,213	37.91%	71,255	61.10%
Unassigned	2,464,354	48.76%	2,531,952	50.10%
Total:	**2,567,319**	**48.54%**	**2,660,991**	**50.31%**

Values represent average vote count from 12 contests: 2016 President and Lieutenant Governor; 2020 President, US Senate, Governor, Lieutenant Governor, Attorney General, Auditor, Commissioner of Agriculture, Commissioner of Labor, Secretary of State, and Treasurer.

Data Source: North Carolina State Board of Elections, 'statewide_precinct_sort' files, administrative precincts excluded.

District plan definition file: 'SBR22-1.csv', modified 2/16/2022 6:20 PM

[EL20-CMP-1620G] - Generated 2/16/2022

County - District Report

District Plan: SBR22-1

County	District	Total County Population	Total District Population	County Pop in District	Percent of County Pop in District	Percent of District Pop in County
Brunswick	8	136,693	200,436	136,693	100.00 %	68.20 %
Columbus	8	50,623	200,436	50,623	100.00 %	25.26 %
New Hanover	7	225,702	212,582	212,582	94.19 %	100.00 %
	8	225,702	200,436	13,120	5.81 %	6.55 %
			Assigned Geography Total:	**413,018**		

Report display: all assigned counties

Total Counties Statewide: 100

Fully Assigned Counties: 3

Partially Assigned Counties: 0

Fully Unassigned Counties: 97

Total Districts Assigned: 2

Split Counties: 1

District - County Report

District Plan: SBR22-1

District	County	Total District Population	Total County Population	District Pop in County	Percent of District Pop in County	Percent of County Pop in District
7	New Hanover	212,582	225,702	212,582	100.00 %	94.19 %
8	Brunswick	200,436	136,693	136,693	68.20 %	100.00 %
	Columbus	200,436	50,623	50,623	25.26 %	100.00 %
	New Hanover	200,436	225,702	13,120	6.55 %	5.81 %
Unassigned	Alamance	10,026,370	171,415	171,415	1.71 %	100.00 %
	Alexander	10,026,370	36,444	36,444	0.36 %	100.00 %
	Alleghany	10,026,370	10,888	10,888	0.11 %	100.00 %
	Anson	10,026,370	22,055	22,055	0.22 %	100.00 %
	Ashe	10,026,370	26,577	26,577	0.27 %	100.00 %
	Avery	10,026,370	17,806	17,806	0.18 %	100.00 %
	Beaufort	10,026,370	44,652	44,652	0.45 %	100.00 %
	Bertie	10,026,370	17,934	17,934	0.18 %	100.00 %
	Bladen	10,026,370	29,606	29,606	0.30 %	100.00 %
	Buncombe	10,026,370	269,452	269,452	2.69 %	100.00 %
	Burke	10,026,370	87,570	87,570	0.87 %	100.00 %
	Cabarrus	10,026,370	225,804	225,804	2.25 %	100.00 %
	Caldwell	10,026,370	80,652	80,652	0.80 %	100.00 %
	Camden	10,026,370	10,355	10,355	0.10 %	100.00 %
	Carteret	10,026,370	67,686	67,686	0.68 %	100.00 %
	Caswell	10,026,370	22,736	22,736	0.23 %	100.00 %
	Catawba	10,026,370	160,610	160,610	1.60 %	100.00 %
	Chatham	10,026,370	76,285	76,285	0.76 %	100.00 %
	Cherokee	10,026,370	28,774	28,774	0.29 %	100.00 %
	Chowan	10,026,370	13,708	13,708	0.14 %	100.00 %
	Clay	10,026,370	11,089	11,089	0.11 %	100.00 %
	Cleveland	10,026,370	99,519	99,519	0.99 %	100.00 %
	Craven	10,026,370	100,720	100,720	1.00 %	100.00 %
	Cumberland	10,026,370	334,728	334,728	3.34 %	100.00 %
	Currituck	10,026,370	28,100	28,100	0.28 %	100.00 %
	Dare	10,026,370	36,915	36,915	0.37 %	100.00 %
	Davidson	10,026,370	168,930	168,930	1.68 %	100.00 %
	Davie	10,026,370	42,712	42,712	0.43 %	100.00 %
	Duplin	10,026,370	48,715	48,715	0.49 %	100.00 %
	Durham	10,026,370	324,833	324,833	3.24 %	100.00 %
	Edgecombe	10,026,370	48,900	48,900	0.49 %	100.00 %
	Forsyth	10,026,370	382,590	382,590	3.82 %	100.00 %
	Franklin	10,026,370	68,573	68,573	0.68 %	100.00 %
	Gaston	10,026,370	227,943	227,943	2.27 %	100.00 %
	Gates	10,026,370	10,478	10,478	0.10 %	100.00 %
	Graham	10,026,370	8,030	8,030	0.08 %	100.00 %
	Granville	10,026,370	60,992	60,992	0.61 %	100.00 %
	Greene	10,026,370	20,451	20,451	0.20 %	100.00 %

District - County Report

District Plan: SBR22-1

District	County	Total District Population	Total County Population	District Pop in County	Percent of District Pop in County	Percent of County Pop in District
Unassigned	Guilford	10,026,370	541,299	541,299	5.40 %	100.00 %
	Halifax	10,026,370	48,622	48,622	0.48 %	100.00 %
	Harnett	10,026,370	133,568	133,568	1.33 %	100.00 %
	Haywood	10,026,370	62,089	62,089	0.62 %	100.00 %
	Henderson	10,026,370	116,281	116,281	1.16 %	100.00 %
	Hertford	10,026,370	21,552	21,552	0.21 %	100.00 %
	Hoke	10,026,370	52,082	52,082	0.52 %	100.00 %
	Hyde	10,026,370	4,589	4,589	0.05 %	100.00 %
	Iredell	10,026,370	186,693	186,693	1.86 %	100.00 %
	Jackson	10,026,370	43,109	43,109	0.43 %	100.00 %
	Johnston	10,026,370	215,999	215,999	2.15 %	100.00 %
	Jones	10,026,370	9,172	9,172	0.09 %	100.00 %
	Lee	10,026,370	63,285	63,285	0.63 %	100.00 %
	Lenoir	10,026,370	55,122	55,122	0.55 %	100.00 %
	Lincoln	10,026,370	86,810	86,810	0.87 %	100.00 %
	Macon	10,026,370	37,014	37,014	0.37 %	100.00 %
	Madison	10,026,370	21,193	21,193	0.21 %	100.00 %
	Martin	10,026,370	22,031	22,031	0.22 %	100.00 %
	McDowell	10,026,370	44,578	44,578	0.44 %	100.00 %
	Mecklenburg	10,026,370	1,115,482	1,115,482	11.13 %	100.00 %
	Mitchell	10,026,370	14,903	14,903	0.15 %	100.00 %
	Montgomery	10,026,370	25,751	25,751	0.26 %	100.00 %
	Moore	10,026,370	99,727	99,727	0.99 %	100.00 %
	Nash	10,026,370	94,970	94,970	0.95 %	100.00 %
	Northampton	10,026,370	17,471	17,471	0.17 %	100.00 %
	Onslow	10,026,370	204,576	204,576	2.04 %	100.00 %
	Orange	10,026,370	148,696	148,696	1.48 %	100.00 %
	Pamlico	10,026,370	12,276	12,276	0.12 %	100.00 %
	Pasquotank	10,026,370	40,568	40,568	0.40 %	100.00 %
	Pender	10,026,370	60,203	60,203	0.60 %	100.00 %
	Perquimans	10,026,370	13,005	13,005	0.13 %	100.00 %
	Person	10,026,370	39,097	39,097	0.39 %	100.00 %
	Pitt	10,026,370	170,243	170,243	1.70 %	100.00 %
	Polk	10,026,370	19,328	19,328	0.19 %	100.00 %
	Randolph	10,026,370	144,171	144,171	1.44 %	100.00 %
	Richmond	10,026,370	42,946	42,946	0.43 %	100.00 %
	Robeson	10,026,370	116,530	116,530	1.16 %	100.00 %
	Rockingham	10,026,370	91,096	91,096	0.91 %	100.00 %
	Rowan	10,026,370	146,875	146,875	1.46 %	100.00 %
	Rutherford	10,026,370	64,444	64,444	0.64 %	100.00 %
	Sampson	10,026,370	59,036	59,036	0.59 %	100.00 %
	Scotland	10,026,370	34,174	34,174	0.34 %	100.00 %

District - County Report

District Plan: SBR22-1

District	County	Total District Population	Total County Population	District Pop in County	Percent of District Pop in County	Percent of County Pop in District
Unassigned	Stanly	10,026,370	62,504	62,504	0.62 %	100.00 %
	Stokes	10,026,370	44,520	44,520	0.44 %	100.00 %
	Surry	10,026,370	71,359	71,359	0.71 %	100.00 %
	Swain	10,026,370	14,117	14,117	0.14 %	100.00 %
	Transylvania	10,026,370	32,986	32,986	0.33 %	100.00 %
	Tyrrell	10,026,370	3,245	3,245	0.03 %	100.00 %
	Union	10,026,370	238,267	238,267	2.38 %	100.00 %
	Vance	10,026,370	42,578	42,578	0.42 %	100.00 %
	Wake	10,026,370	1,129,410	1,129,410	11.26 %	100.00 %
	Warren	10,026,370	18,642	18,642	0.19 %	100.00 %
	Washington	10,026,370	11,003	11,003	0.11 %	100.00 %
	Watauga	10,026,370	54,086	54,086	0.54 %	100.00 %
	Wayne	10,026,370	117,333	117,333	1.17 %	100.00 %
	Wilkes	10,026,370	65,969	65,969	0.66 %	100.00 %
	Wilson	10,026,370	78,784	78,784	0.79 %	100.00 %
	Yadkin	10,026,370	37,214	37,214	0.37 %	100.00 %
	Yancey	10,026,370	18,470	18,470	0.18 %	100.00 %
			Total:	**10,439,388**		

Total Districts Assigned: 2

Total Counties Statewide: 100

Fully Assigned Counties: 3

Partially Assigned Counties: 0

Fully Unassigned Counties: 97

Split Counties: 1

Municipality - District Report

District Plan: SBR22-1

Municipality	District	Total Muni Population	Total District Population	Muni Pop in District	Percent of Muni Pop in District	Percent of District Pop in Muni
Bald Head Island	8	268	200,436	268	100.00 %	0.13 %
Belville	8	2,406	200,436	2,406	100.00 %	1.20 %
Boardman	8	166	200,436	166	100.00 %	0.08 %
Boiling Spring Lakes	8	5,943	200,436	5,943	100.00 %	2.97 %
Bolivia	8	149	200,436	149	100.00 %	0.07 %
Bolton	8	519	200,436	519	100.00 %	0.26 %
Brunswick	8	973	200,436	973	100.00 %	0.49 %
Calabash	8	2,011	200,436	2,011	100.00 %	1.00 %
Carolina Beach	7	6,564	212,582	6,564	100.00 %	3.09 %
Carolina Shores	8	4,588	200,436	4,588	100.00 %	2.29 %
Caswell Beach	8	395	200,436	395	100.00 %	0.20 %
Cerro Gordo	8	131	200,436	131	100.00 %	0.07 %
Chadbourn	8	1,574	200,436	1,574	100.00 %	0.79 %
Fair Bluff	8	709	200,436	709	100.00 %	0.35 %
Holden Beach	8	921	200,436	921	100.00 %	0.46 %
Kure Beach	7	2,191	212,582	2,191	100.00 %	1.03 %
Lake Waccamaw	8	1,296	200,436	1,296	100.00 %	0.65 %
Leland	8	22,908	200,436	22,908	100.00 %	11.43 %
Navassa	8	1,367	200,436	1,367	100.00 %	0.68 %
Northwest	8	703	200,436	703	100.00 %	0.35 %
Oak Island	8	8,396	200,436	8,396	100.00 %	4.19 %
Ocean Isle Beach	8	867	200,436	867	100.00 %	0.43 %
St. James	8	6,529	200,436	6,529	100.00 %	3.26 %
Sandy Creek	8	248	200,436	248	100.00 %	0.12 %
Sandyfield	8	430	200,436	430	100.00 %	0.21 %
Shallotte	8	4,185	200,436	4,185	100.00 %	2.09 %
Southport	8	3,971	200,436	3,971	100.00 %	1.98 %
Sunset Beach	8	4,175	200,436	4,175	100.00 %	2.08 %
Tabor City	8	3,781	200,436	3,781	100.00 %	1.89 %
Varnamtown	8	525	200,436	525	100.00 %	0.26 %
Whiteville	8	4,766	200,436	4,766	100.00 %	2.38 %
Wilmington	7	115,451	212,582	115,451	100.00 %	54.31 %
	8	115,451	200,436	0	0.00 %	0.00 %
Wrightsville Beach	7	2,473	212,582	2,473	100.00 %	1.16 %
			Assigned Geography Total:	**211,579**		

District plan definition file: 'SBR22-1.csv', modified 2/16/2022 6:20 PM
Municipalities derive from the 2020 Census Redistricting Data (P.L. 94-171) Shapefiles. Population figures are based on the associated Summary File.
[G20-MuniDist] - Generated 2/16/2022

Municipality - District Report

District Plan: SBR22-1

Report display: all municipalities
Total Municipalities Statewide: 553
Fully Assigned Municipalities: 33
Partially Assigned Municipalities: 0
Fully Unassigned Municipalities: 520
Total Districts Assigned: 2
Split Municipalities: 1
Splits Involving Population: 0

Municipality by County - District Report

District Plan: SBR22-1

Municipality	District	Total Muni Population	Total District Population	Muni Pop in District	Percent of Muni Pop in District	Percent of District Pop in Muni
Bald Head Island	8	268	200,436	268	100.00 %	0.13 %
Belville	8	2,406	200,436	2,406	100.00 %	1.20 %
Boardman	8	166	200,436	166	100.00 %	0.08 %
Boiling Spring Lakes	8	5,943	200,436	5,943	100.00 %	2.97 %
Bolivia	8	149	200,436	149	100.00 %	0.07 %
Bolton	8	519	200,436	519	100.00 %	0.26 %
Brunswick	8	973	200,436	973	100.00 %	0.49 %
Calabash	8	2,011	200,436	2,011	100.00 %	1.00 %
Carolina Beach	7	6,564	212,582	6,564	100.00 %	3.09 %
Carolina Shores	8	4,588	200,436	4,588	100.00 %	2.29 %
Caswell Beach	8	395	200,436	395	100.00 %	0.20 %
Cerro Gordo	8	131	200,436	131	100.00 %	0.07 %
Chadbourn	8	1,574	200,436	1,574	100.00 %	0.79 %
Fair Bluff	8	709	200,436	709	100.00 %	0.35 %
Holden Beach	8	921	200,436	921	100.00 %	0.46 %
Kure Beach	7	2,191	212,582	2,191	100.00 %	1.03 %
Lake Waccamaw	8	1,296	200,436	1,296	100.00 %	0.65 %
Leland	8	22,908	200,436	22,908	100.00 %	11.43 %
Navassa	8	1,367	200,436	1,367	100.00 %	0.68 %
Northwest	8	703	200,436	703	100.00 %	0.35 %
Oak Island	8	8,396	200,436	8,396	100.00 %	4.19 %
Ocean Isle Beach	8	867	200,436	867	100.00 %	0.43 %
Sandy Creek	8	248	200,436	248	100.00 %	0.12 %
Sandyfield	8	430	200,436	430	100.00 %	0.21 %
Shallotte	8	4,185	200,436	4,185	100.00 %	2.09 %
Southport	8	3,971	200,436	3,971	100.00 %	1.98 %
St. James	8	6,529	200,436	6,529	100.00 %	3.26 %
Sunset Beach	8	4,175	200,436	4,175	100.00 %	2.08 %
Tabor City	8	3,781	200,436	3,781	100.00 %	1.89 %
Varnamtown	8	525	200,436	525	100.00 %	0.26 %
Whiteville	8	4,766	200,436	4,766	100.00 %	2.38 %
Wilmington	7	115,451	212,582	115,451	100.00 %	54.31 %
	8	115,451	200,436	0	0.00 %	0.00 %
Wrightsville Beach	7	2,473	212,582	2,473	100.00 %	1.16 %

District plan definition file: 'SBR22-1.csv', modified 2/16/2022 6:20 PM
Municipalities derive from the 2020 Census Redistricting Data (P.L. 94-171) Shapefiles. Population figures are based on the associated Summary File.
Note that for the purposes of this report, portions of municipalities in different counties are treated separately.
[G20-MbCD] - Generated 2/16/2022

Municipality by County - District Report

District Plan: SBR22-1

Assigned Geography Total:	211,579

Report display: all municipalities

Total Municipalities (by County) Statewide: 614

Fully Assigned Municipalities: 33

Partially Assigned Municipalities: 0

Fully Unassigned Municipalities: 581

Total Districts Assigned: 2

Split Municipalities: 1

Splits Involving Population: 0

District - Municipality by County Report

District Plan: SBR22-1

District	Municipality	Total District Population	Total Muni Population	District Pop in Muni	Percent of District Pop in Muni	Percent of Muni Pop in District
7	Carolina Beach	212,582	6,564	6,564	3.09 %	100.00 %
	Kure Beach	212,582	2,191	2,191	1.03 %	100.00 %
	Wilmington	212,582	115,451	115,451	54.31 %	100.00 %
	Wrightsville Beach	212,582	2,473	2,473	1.16 %	100.00 %
8	Bald Head Island	200,436	268	268	0.13 %	100.00 %
	Belville	200,436	2,406	2,406	1.20 %	100.00 %
	Boardman	200,436	166	166	0.08 %	100.00 %
	Boiling Spring Lakes	200,436	5,943	5,943	2.97 %	100.00 %
	Bolivia	200,436	149	149	0.07 %	100.00 %
	Bolton	200,436	519	519	0.26 %	100.00 %
	Brunswick	200,436	973	973	0.49 %	100.00 %
	Calabash	200,436	2,011	2,011	1.00 %	100.00 %
	Carolina Shores	200,436	4,588	4,588	2.29 %	100.00 %
	Caswell Beach	200,436	395	395	0.20 %	100.00 %
	Cerro Gordo	200,436	131	131	0.07 %	100.00 %
	Chadbourn	200,436	1,574	1,574	0.79 %	100.00 %
	Fair Bluff	200,436	709	709	0.35 %	100.00 %
	Holden Beach	200,436	921	921	0.46 %	100.00 %
	Lake Waccamaw	200,436	1,296	1,296	0.65 %	100.00 %
	Leland	200,436	22,908	22,908	11.43 %	100.00 %
	Navassa	200,436	1,367	1,367	0.68 %	100.00 %
	Northwest	200,436	703	703	0.35 %	100.00 %
	Oak Island	200,436	8,396	8,396	4.19 %	100.00 %
	Ocean Isle Beach	200,436	867	867	0.43 %	100.00 %
	Sandy Creek	200,436	248	248	0.12 %	100.00 %
	Sandyfield	200,436	430	430	0.21 %	100.00 %
	Shallotte	200,436	4,185	4,185	2.09 %	100.00 %
	Southport	200,436	3,971	3,971	1.98 %	100.00 %
	St. James	200,436	6,529	6,529	3.26 %	100.00 %
	Sunset Beach	200,436	4,175	4,175	2.08 %	100.00 %
	Tabor City	200,436	3,781	3,781	1.89 %	100.00 %
	Varnamtown	200,436	525	525	0.26 %	100.00 %
	Whiteville	200,436	4,766	4,766	2.38 %	100.00 %
	Wilmington	200,436	115,451	0	0.00 %	0.00 %
			Total:	**211,579**		

District - Municipality by County Report

District Plan: SBR22-1

Total Districts Assigned: 2

Total Municipalities (by County) Statewide: 614

Fully Assigned Municipalities: 33

Partially Assigned Municipalities: 0

Fully Unassigned Municipalities: 581

Split Municipalities: 1

Splits Involving Population: 0

Whole-Split VTD Counts by District Report

District Plan: SBR22-1

District	County	Whole VTDs	Split VTDs
7	New Hanover	40	0
8	Brunswick	25	0
	Columbus	26	0
	New Hanover	3	0
	Total:	**94**	

Total Districts Assigned: 2

Total VTDs Statewide: 2666

Fully Assigned VTDs: 94

Partially Assigned VTDs: 0

Fully Unassigned VTDs: 2572

Split VTDs: 0

Splits Involving Population: 0

Whole-Split VTD Counts by County Report

District Plan: SBR22-1

County	Whole VTDs	Split VTDs
Alamance	37	0
Alexander	10	0
Alleghany	4	0
Anson	9	0
Ashe	17	0
Avery	19	0
Beaufort	21	0
Bertie	12	0
Bladen	17	0
Brunswick	25	0
Buncombe	79	0
Burke	33	0
Cabarrus	40	0
Caldwell	20	0
Camden	3	0
Carteret	28	0
Caswell	9	0
Catawba	40	0
Chatham	18	0
Cherokee	16	0
Chowan	6	0
Clay	9	0
Cleveland	21	0
Columbus	26	0
Craven	21	0
Cumberland	76	0
Currituck	11	0
Dare	16	0
Davidson	43	0
Davie	14	0
Duplin	19	0
Durham	57	0
Edgecombe	21	0
Forsyth	101	0
Franklin	18	0
Gaston	46	0
Gates	6	0
Graham	4	0
Granville	15	0
Greene	10	0
Guilford	165	0
Halifax	23	0
Harnett	13	0

Whole-Split VTD Counts by County Report

District Plan: SBR22-1

County	Whole VTDs	Split VTDs
Haywood	29	0
Henderson	34	0
Hertford	13	0
Hoke	15	0
Hyde	7	0
Iredell	29	0
Jackson	13	0
Johnston	36	0
Jones	7	0
Lee	10	0
Lenoir	22	0
Lincoln	23	0
Macon	15	0
Madison	12	0
Martin	13	0
McDowell	17	0
Mecklenburg	195	0
Mitchell	9	0
Montgomery	14	0
Moore	26	0
Nash	24	0
New Hanover	43	0
Northampton	13	0
Onslow	24	0
Orange	41	0
Pamlico	10	0
Pasquotank	9	0
Pender	20	0
Perquimans	7	0
Person	11	0
Pitt	40	0
Polk	7	0
Randolph	22	0
Richmond	16	0
Robeson	39	0
Rockingham	15	0
Rowan	41	0
Rutherford	17	0
Sampson	23	0
Scotland	7	0
Stanly	22	0
Stokes	18	0
Surry	24	0

Whole-Split VTD Counts by County Report

District Plan: SBR22-1

County	Whole VTDs	Split VTDs
Swain	5	0
Transylvania	15	0
Tyrrell	6	0
Union	52	0
Vance	12	0
Wake	204	0
Warren	14	0
Washington	6	0
Watauga	20	0
Wayne	28	0
Wilkes	27	0
Wilson	24	0
Yadkin	12	0
Yancey	11	0
Totals:	**2,666**	**0**

Total VTDs Statewide: 2666

Fully Assigned VTDs: 94

Partially Assigned VTDs: 0

Fully Unassigned VTDs: 2572

Total Districts Assigned: 2

Split VTDs: 0

Splits Involving Population: 0

Split VTD Detail Report

District Plan: SBR22-1

County	VTD	District	Total VTD Population	VTD Pop in District	Percent of VTD Pop in District
			Assigned Geography Total:		

Total VTDs Statewide: 2666

Fully Assigned VTDs: 94

Partially Assigned VTDs: 0

Fully Unassigned VTDs: 2572

Total Districts Assigned: 2

Split VTDs: 0

Splits Involving Population: 0

Incumbent-District Report

District Plan: SBR22-1

Residence Set: NC Senate - 2/12/2022

Last Name	First Name	Party	Current District	District in this Plan
Lee	Michael	R	9	7
Rabon	William	R	8	8

District plan definition file: 'SBR22-1.csv', modified 2/16/2022 6:20 PM
Row shading indicates that the district in this plan is shared by more than one incumbent.
[G20-IncDist] - Generated 2/16/2022

District-Incumbent Report

District Plan: SBR22-1

Residence Set: NC Senate - 2/12/2022

District in this Plan	Last Name	First Name	Party	Current District
7	Lee	Michael	R	9
8	Rabon	William	R	8

TABLED

-13326-

NORTH CAROLINA GENERAL ASSEMBLY
AMENDMENT
Senate Bill 744

AMENDMENT NO. A2
(to be filled in by Principal Clerk)

S744-ATU-49 [v.1]

Amends Title [NO]
Second Edition

Date _____,2022

Senator [redacted] Chaudhuri

moves to amend the bill on page 1, lines 17-24, by rewriting the lines to read:
"**District 7**: New Hanover County: VTD CF02, VTD CF05, VTD FP03, VTD FP04, VTD FP06, VTD FP07, VTD FP08, VTD H02, VTD H03, VTD H04, VTD H05, VTD H06, VTD H08, VTD H10, VTD H11, VTD H12, VTD H13, VTD M02, VTD M03, VTD M04, VTD M06, VTD M07, VTD W03, VTD W08, VTD W12, VTD W13, VTD W15, VTD W16, VTD W17, VTD W18, VTD W21, VTD W24, VTD W25, VTD W26, VTD W27, VTD W28, VTD W29, VTD W30, VTD W31, VTD WB.
District 8: Brunswick County, Columbus County, New Hanover County: VTD CF01, VTD CF06, VTD H01.".

SIGNED _____
Amendment Sponsor

SIGNED _____
Committee Chair if Senate Committee Amendment

ADOPTED _____ FAILED _____ TABLED _____

SBR22-2

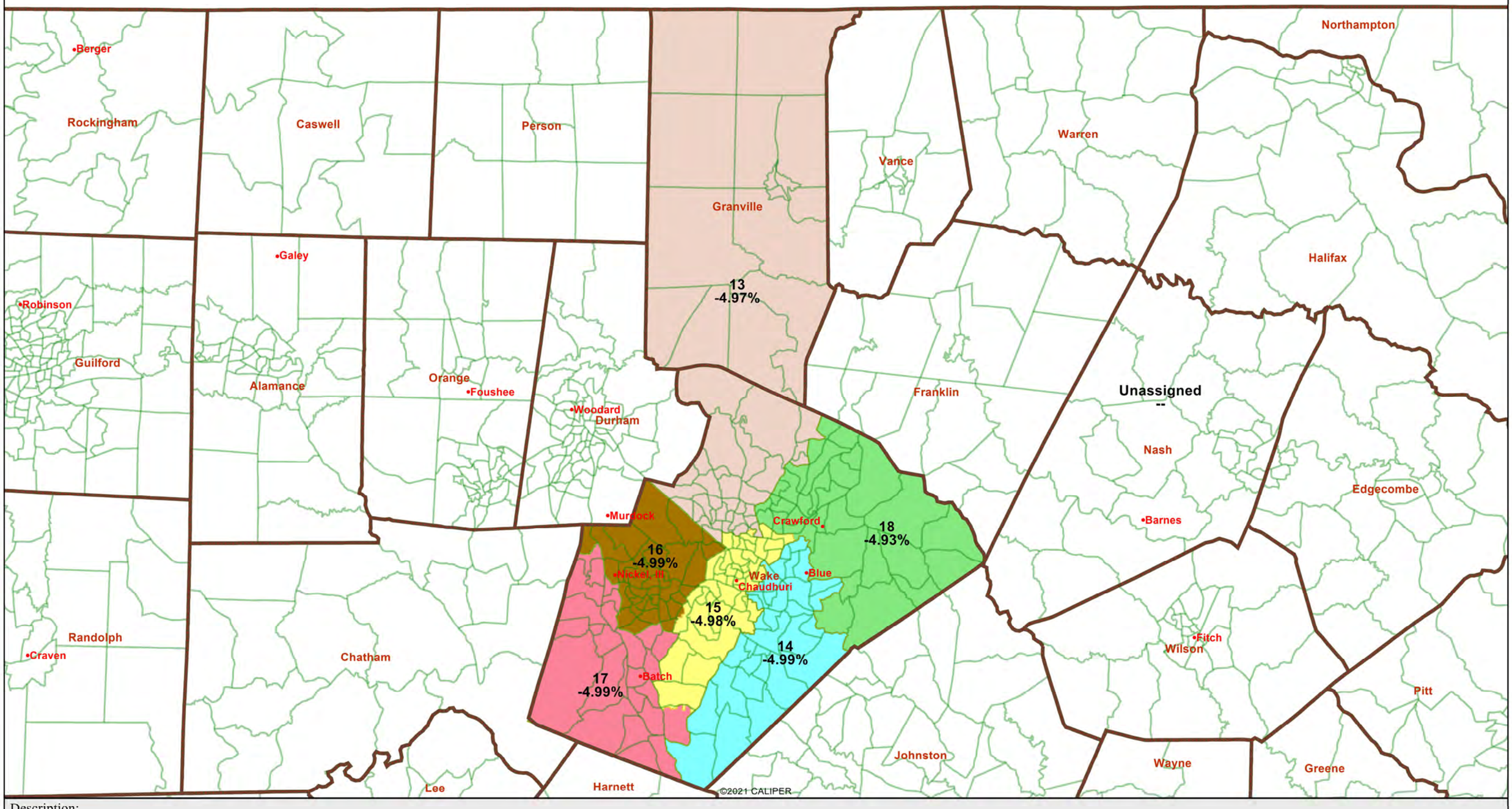

Description:

User:
Plan Name: **SBR22-2**
Plan Type: **Senate**

Measures of Compactness Report

Wednesday, February 16, 2022 6:25 PM

	Reock	Polsby-Popper
Sum	N/A	N/A
Min	0.29	0.25
Max	0.60	0.46
Mean	0.42	0.36
Std. Dev.	0.14	0.08

District	Reock	Polsby-Popper
13	0.34	0.38
14	0.32	0.29
15	0.29	0.25
16	0.60	0.46
17	0.39	0.36
18	0.58	0.42

Measures of Compactness Report

Measures of Compactness Summary

Reock	The measure is always between 0 and 1, with 1 being the most compact.
Polsby-Popper	The measure is always between 0 and 1, with 1 being the most compact.

Population Deviation Report

District Plan: SBR22-2

District	Seats	Ideal Pop	Actual Pop	Deviation	Deviation %
13	1	208,788	198,411	-10,377	-4.97%
14	1	208,788	198,368	-10,420	-4.99%
15	1	208,788	198,393	-10,395	-4.98%
16	1	208,788	198,361	-10,427	-4.99%
17	1	208,788	198,379	-10,409	-4.99%
18	1	208,788	198,490	-10,298	-4.93%
Totals:	**6**		**1,190,402**		

Deviation range: -4.99% to -4.93%

2020 Election Contest Report - US President-13331-

District Plan: SBR22-2

District	Rep	% Rep	Dem	% Dem	Lib	% Lib	Grn	% Grn	Cnst	% Cnst	W-I	% W-I
13	53,167	43.67%	66,340	54.49%	1,340	1.10%	258	0.21%	205	0.17%	432	0.35%
14	30,631	29.97%	69,735	68.24%	1,070	1.05%	284	0.28%	168	0.16%	307	0.30%
15	32,537	30.77%	71,049	67.18%	1,300	1.23%	316	0.30%	162	0.15%	390	0.37%
16	35,102	32.01%	72,405	66.03%	1,353	1.23%	273	0.25%	146	0.13%	377	0.34%
17	46,363	41.12%	64,051	56.81%	1,482	1.31%	280	0.25%	165	0.15%	402	0.36%
18	45,044	40.42%	64,317	57.71%	1,213	1.09%	256	0.23%	185	0.17%	435	0.39%
Unassigned	2,511,455	51.73%	2,272,608	46.81%	40,882	0.84%	10,519	0.22%	8,877	0.18%	10,971	0.23%
Total:	**2,754,299**	**49.91%**	**2,680,505**	**48.57%**	**48,640**	**0.88%**	**12,186**	**0.22%**	**9,908**	**0.18%**	**13,314**	**0.24%**

Candidates: Trump (Rep), Biden (Dem), Jorgensen (Lib), Hawkins (Grn), Blankenship (Cst)
Data Source: North Carolina State Board of Elections, 'statewide_precinct_sort' file, administrative precincts excluded.
District plan definition file: 'SBR22-2.csv', modified 2/16/2022 6:26 PM
[EL20-PRS-20G] - Generated 2/16/2022

2020 Election Contest Report - US Senate -13332-

District Plan: SBR22-2

District	Rep	% Rep	Dem	% Dem	Lib	% Lib	Cnst	% Cnst
13	54,038	44.69%	62,032	51.31%	3,915	3.24%	920	0.76%
14	29,785	29.35%	66,861	65.89%	3,753	3.70%	1,071	1.06%
15	34,572	32.93%	66,161	63.02%	3,551	3.38%	693	0.66%
16	36,842	33.85%	67,474	61.99%	3,799	3.49%	729	0.67%
17	47,944	42.87%	58,815	52.59%	4,203	3.76%	867	0.78%
18	44,893	40.58%	60,788	54.94%	3,916	3.54%	1,043	0.94%
Unassigned	2,413,295	50.17%	2,185,379	45.43%	148,261	3.08%	63,136	1.31%
Total:	**2,661,369**	**48.67%**	**2,567,510**	**46.95%**	**171,398**	**3.13%**	**68,459**	**1.25%**

Candidates: Tillis (Rep), Cunningham (Dem), Bray (Lib), Hayes (Cst)
Data Source: North Carolina State Board of Elections, 'statewide_precinct_sort' file, administrative precincts excluded.
District plan definition file: 'SBR22-2.csv', modified 2/16/2022 6:26 PM
[EL20-SEN-20G] - Generated 2/16/2022

2020 Election Contest Report - NC Governor 13333-

District Plan: SBR22-2

District	Dem	% Dem	Rep	% Rep	Lib	% Lib	Cnst	% Cnst
13	70,083	57.73%	49,555	40.82%	1,364	1.12%	391	0.32%
14	72,222	70.88%	27,929	27.41%	1,280	1.26%	456	0.45%
15	73,213	69.49%	30,395	28.85%	1,408	1.34%	345	0.33%
16	75,557	69.16%	31,882	29.18%	1,421	1.30%	389	0.36%
17	67,666	60.23%	42,819	38.11%	1,472	1.31%	391	0.35%
18	67,396	60.67%	42,015	37.82%	1,264	1.14%	413	0.37%
Unassigned	2,404,564	49.73%	2,357,867	48.76%	52,199	1.08%	20,571	0.43%
Total:	**2,830,701**	**51.50%**	**2,582,462**	**46.98%**	**60,408**	**1.10%**	**22,956**	**0.42%**

Candidates: Cooper (Dem), Forest (Rep), DiFiore (Lib), Pisano (Cst)
Data Source: North Carolina State Board of Elections, 'statewide_precinct_sort' file, administrative precincts excluded.
District plan definition file: 'SBR22-2.csv', modified 2/16/2022 6:26 PM
[EL20-GOV-20G] - Generated 2/16/2022

2020 Election Contest Report - NC Lieutenant Governor

District Plan: SBR22-2

District	Rep	% Rep	Dem	% Dem
13	55,772	46.62%	63,861	53.38%
14	31,425	31.16%	69,413	68.84%
15	35,496	34.20%	68,289	65.80%
16	37,695	35.08%	69,771	64.92%
17	49,589	44.90%	60,842	55.10%
18	46,767	42.63%	62,936	57.37%
Unassigned	2,540,232	53.31%	2,224,614	46.69%
Total:	**2,796,976**	**51.64%**	**2,619,726**	**48.36%**

Candidates: Robinson (Rep), Holley (Dem)
Data Source: North Carolina State Board of Elections, 'statewide_precinct_sort' file, administrative precincts excluded.
District plan definition file: 'SBR22-2.csv', modified 2/16/2022 6:26 PM
[EL20-LG-20G] - Generated 2/16/2022

2020 Election Contest Report - NC Attorney General

District Plan: SBR22-2

District	Dem	% Dem	Rep	% Rep
13	66,365	55.48%	53,249	44.52%
14	70,750	70.24%	29,969	29.76%
15	70,627	68.00%	33,239	32.00%
16	71,591	66.59%	35,917	33.41%
17	62,837	56.99%	47,429	43.01%
18	64,752	59.17%	44,683	40.83%
Unassigned	2,303,853	48.44%	2,451,811	51.56%
Total:	**2,710,775**	**50.13%**	**2,696,297**	**49.87%**

Candidates: Stein (Dem), O'Neill (Rep)
Data Source: North Carolina State Board of Elections, 'statewide_precinct_sort' file, administrative precincts excluded.
District plan definition file: 'SBR22-2.csv', modified 2/16/2022 6:26 PM
[EL20-AG-20G] - Generated 2/16/2022

2020 Election Contest Report - NC Auditor -13336-

District Plan: SBR22-2

District	Dem	% Dem	Rep	% Rep
13	67,306	56.85%	51,094	43.15%
14	71,053	71.05%	28,948	28.95%
15	70,877	69.07%	31,742	30.93%
16	71,876	67.69%	34,315	32.31%
17	63,334	58.14%	45,602	41.86%
18	65,420	60.32%	43,033	39.68%
Unassigned	2,317,507	49.15%	2,397,760	50.85%
Total:	**2,727,373**	**50.89%**	**2,632,494**	**49.11%**

Candidates: Wood (Dem), Street (Rep)
Data Source: North Carolina State Board of Elections, 'statewide_precinct_sort' file, administrative precincts excluded.
District plan definition file: 'SBR22-2.csv', modified 2/16/2022 6:26 PM
[EL20-AUD-20G] - Generated 2/16/2022

2020 Election Contest Report - NC Commissioner of Agriculture

District Plan: SBR22-2

District	Rep	% Rep	Dem	% Dem
13	62,551	52.59%	56,396	47.41%
14	35,727	35.60%	64,625	64.40%
15	42,773	41.47%	60,364	58.53%
16	43,386	40.67%	63,295	59.33%
17	54,181	49.53%	55,219	50.47%
18	51,453	47.21%	57,523	52.79%
Unassigned	2,607,929	55.09%	2,126,121	44.91%
Total:	**2,898,000**	**53.85%**	**2,483,543**	**46.15%**

Candidates: Troxler (Rep), Wadsworth (Dem)
Data Source: North Carolina State Board of Elections, 'statewide_precinct_sort' file, administrative precincts excluded.
District plan definition file: 'SBR22-2.csv', modified 2/16/2022 6:26 PM
[EL20-COA-20G] - Generated 2/16/2022

2020 Election Contest Report - NC Commissioner of Labor

District Plan: SBR22-2

District	Rep	% Rep	Dem	% Dem
13	54,828	46.50%	63,089	53.50%
14	30,474	30.56%	69,241	69.44%
15	34,834	34.10%	67,326	65.90%
16	36,610	34.62%	69,151	65.38%
17	48,005	44.27%	60,423	55.73%
18	45,556	42.15%	62,522	57.85%
Unassigned	2,472,799	52.43%	2,243,293	47.57%
Total:	**2,723,106**	**50.82%**	**2,635,045**	**49.18%**

Candidates: Dobson (Rep), Holmes (Dem)
Data Source: North Carolina State Board of Elections, 'statewide_precinct_sort' file, administrative precincts excluded.
District plan definition file: 'SBR22-2.csv', modified 2/16/2022 6:26 PM
[EL20-COL-20G] - Generated 2/16/2022

2020 Election Contest Report - NC Secretary of State

District Plan: SBR22-2

District	Dem	% Dem	Rep	% Rep
13	67,596	56.83%	51,357	43.17%
14	71,452	71.23%	28,856	28.77%
15	71,260	69.13%	31,822	30.87%
16	72,104	67.59%	34,572	32.41%
17	63,249	57.88%	46,024	42.12%
18	65,669	60.29%	43,245	39.71%
Unassigned	2,341,433	49.47%	2,391,439	50.53%
Total:	**2,752,763**	**51.17%**	**2,627,315**	**48.83%**

Candidates: Marshall (Dem), Sykes (Rep)
Data Source: North Carolina State Board of Elections, 'statewide_precinct_sort' file, administrative precincts excluded.
District plan definition file: 'SBR22-2.csv', modified 2/16/2022 6:26 PM
[EL20-SOS-20G] - Generated 2/16/2022

2020 Election Contest Report - NC Treasurer13340-

District Plan: SBR22-2

District	Rep	% Rep	Dem	% Dem
13	57,704	48.86%	60,387	51.14%
14	33,338	33.42%	66,425	66.58%
15	37,926	37.06%	64,419	62.94%
16	39,781	37.54%	66,202	62.46%
17	50,661	46.63%	57,984	53.37%
18	48,344	44.71%	59,789	55.29%
Unassigned	2,541,449	54.06%	2,159,375	45.94%
Total:	**2,809,203**	**52.57%**	**2,534,581**	**47.43%**

Candidates: Folwell (Rep), Chatterji (Dem)
Data Source: North Carolina State Board of Elections, 'statewide_precinct_sort' file, administrative precincts excluded.
District plan definition file: 'SBR22-2.csv', modified 2/16/2022 6:26 PM
[EL20-TRS-20G] - Generated 2/16/2022

2016 Election Contest Report - US President-13341-

District Plan: SBR22-2

District	Rep	% Rep	Dem	% Dem	Lib	% Lib	W-I	% W-I
13	47,038	44.34%	53,555	50.48%	3,663	3.45%	1,835	1.73%
14	25,835	29.52%	58,076	66.36%	2,437	2.78%	1,165	1.33%
15	30,277	31.62%	59,930	62.58%	3,755	3.92%	1,797	1.88%
16	32,423	34.52%	56,074	59.70%	3,699	3.94%	1,728	1.84%
17	36,846	44.04%	41,667	49.80%	3,611	4.32%	1,544	1.85%
18	37,257	42.32%	46,345	52.65%	2,891	3.28%	1,534	1.74%
Unassigned	2,150,073	51.51%	1,864,669	44.67%	109,873	2.63%	49,794	1.19%
Total:	**2,359,749**	**49.90%**	**2,180,316**	**46.10%**	**129,929**	**2.75%**	**59,397**	**1.26%**

Candidates: Trump (Rep), Clinton (Dem), Johnson (Lib)
Data Source: North Carolina State Board of Elections, 'statewide_precinct_sort' file, administrative precincts excluded.
District plan definition file: 'SBR22-2.csv', modified 2/16/2022 6:26 PM
[EL20-PRS-16G] - Generated 2/16/2022

2016 Election Contest Report - NC Lieutenant Governor

District Plan: SBR22-2

District	Rep	% Rep	Dem	% Dem	Lib	% Lib
13	51,578	49.50%	49,629	47.63%	2,994	2.87%
14	27,133	31.51%	56,596	65.72%	2,390	2.78%
15	34,938	37.32%	55,398	59.17%	3,283	3.51%
16	36,576	39.94%	51,606	56.35%	3,397	3.71%
17	40,705	49.95%	38,108	46.76%	2,677	3.29%
18	40,466	46.73%	43,800	50.58%	2,335	2.70%
Unassigned	2,159,223	53.13%	1,789,838	44.04%	115,284	2.84%
Total:	**2,390,619**	**51.88%**	**2,084,975**	**45.25%**	**132,360**	**2.87%**

Candidates: Forest (Rep), Coleman (Dem), Cole (Lib)
Data Source: North Carolina State Board of Elections, 'statewide_precinct_sort' file, administrative precincts excluded.
District plan definition file: 'SBR22-2.csv', modified 2/16/2022 6:26 PM
[EL20-LG-16G] - Generated 2/16/2022

Election Contest Report - 2016/2020 Composite

District Plan: SBR22-2

District	Dem	% Dem	Rep	% Rep
13	62,220	53.11%	53,494	45.66%
14	67,204	68.29%	30,004	30.49%
15	66,576	65.14%	34,213	33.47%
16	67,259	64.08%	36,258	34.54%
17	57,850	54.77%	46,347	43.88%
18	60,105	56.81%	44,396	41.97%
Unassigned	2,186,105	46.96%	2,416,278	51.91%
Total:	**2,567,319**	**48.54%**	**2,660,990**	**50.31%**

Values represent average vote count from 12 contests: 2016 President and Lieutenant Governor; 2020 President, US Senate, Governor, Lieutenant Governor, Attorney General, Auditor, Commissioner of Agriculture, Commissioner of Labor, Secretary of State, and Treasurer.

Data Source: North Carolina State Board of Elections, 'statewide_precinct_sort' files, administrative precincts excluded.

District plan definition file: 'SBR22-2.csv', modified 2/16/2022 6:26 PM

[EL20-CMP-1620G] - Generated 2/16/2022

County - District Report

District Plan: SBR22-2

County	District	Total County Population	Total District Population	County Pop in District	Percent of County Pop in District	Percent of District Pop in County
Granville	13	60,992	198,411	60,992	100.00 %	30.74 %
Wake	13	1,129,410	198,411	137,419	12.17 %	69.26 %
	14	1,129,410	198,368	198,368	17.56 %	100.00 %
	15	1,129,410	198,393	198,393	17.57 %	100.00 %
	16	1,129,410	198,361	198,361	17.56 %	100.00 %
	17	1,129,410	198,379	198,379	17.56 %	100.00 %
	18	1,129,410	198,490	198,490	17.57 %	100.00 %
			Assigned Geography Total:	**1,190,402**		

Report display: all assigned counties

Total Counties Statewide: 100

Fully Assigned Counties: 2

Partially Assigned Counties: 0

Fully Unassigned Counties: 98

Total Districts Assigned: 6

Split Counties: 1

District - County Report

District Plan: SBR22-2

District	County	Total District Population	Total County Population	District Pop in County	Percent of District Pop in County	Percent of County Pop in District
13	Granville	198,411	60,992	60,992	30.74 %	100.00 %
	Wake	198,411	1,129,410	137,419	69.26 %	12.17 %
14	Wake	198,368	1,129,410	198,368	100.00 %	17.56 %
15	Wake	198,393	1,129,410	198,393	100.00 %	17.57 %
16	Wake	198,361	1,129,410	198,361	100.00 %	17.56 %
17	Wake	198,379	1,129,410	198,379	100.00 %	17.56 %
18	Wake	198,490	1,129,410	198,490	100.00 %	17.57 %
Unassigned	Alamance	9,248,986	171,415	171,415	1.85 %	100.00 %
	Alexander	9,248,986	36,444	36,444	0.39 %	100.00 %
	Alleghany	9,248,986	10,888	10,888	0.12 %	100.00 %
	Anson	9,248,986	22,055	22,055	0.24 %	100.00 %
	Ashe	9,248,986	26,577	26,577	0.29 %	100.00 %
	Avery	9,248,986	17,806	17,806	0.19 %	100.00 %
	Beaufort	9,248,986	44,652	44,652	0.48 %	100.00 %
	Bertie	9,248,986	17,934	17,934	0.19 %	100.00 %
	Bladen	9,248,986	29,606	29,606	0.32 %	100.00 %
	Brunswick	9,248,986	136,693	136,693	1.48 %	100.00 %
	Buncombe	9,248,986	269,452	269,452	2.91 %	100.00 %
	Burke	9,248,986	87,570	87,570	0.95 %	100.00 %
	Cabarrus	9,248,986	225,804	225,804	2.44 %	100.00 %
	Caldwell	9,248,986	80,652	80,652	0.87 %	100.00 %
	Camden	9,248,986	10,355	10,355	0.11 %	100.00 %
	Carteret	9,248,986	67,686	67,686	0.73 %	100.00 %
	Caswell	9,248,986	22,736	22,736	0.25 %	100.00 %
	Catawba	9,248,986	160,610	160,610	1.74 %	100.00 %
	Chatham	9,248,986	76,285	76,285	0.82 %	100.00 %
	Cherokee	9,248,986	28,774	28,774	0.31 %	100.00 %
	Chowan	9,248,986	13,708	13,708	0.15 %	100.00 %
	Clay	9,248,986	11,089	11,089	0.12 %	100.00 %
	Cleveland	9,248,986	99,519	99,519	1.08 %	100.00 %
	Columbus	9,248,986	50,623	50,623	0.55 %	100.00 %
	Craven	9,248,986	100,720	100,720	1.09 %	100.00 %
	Cumberland	9,248,986	334,728	334,728	3.62 %	100.00 %
	Currituck	9,248,986	28,100	28,100	0.30 %	100.00 %
	Dare	9,248,986	36,915	36,915	0.40 %	100.00 %
	Davidson	9,248,986	168,930	168,930	1.83 %	100.00 %
	Davie	9,248,986	42,712	42,712	0.46 %	100.00 %
	Duplin	9,248,986	48,715	48,715	0.53 %	100.00 %
	Durham	9,248,986	324,833	324,833	3.51 %	100.00 %
	Edgecombe	9,248,986	48,900	48,900	0.53 %	100.00 %
	Forsyth	9,248,986	382,590	382,590	4.14 %	100.00 %
	Franklin	9,248,986	68,573	68,573	0.74 %	100.00 %

District - County Report

District Plan: SBR22-2

District	County	Total District Population	Total County Population	District Pop in County	Percent of District Pop in County	Percent of County Pop in District
Unassigned	Gaston	9,248,986	227,943	227,943	2.46 %	100.00 %
	Gates	9,248,986	10,478	10,478	0.11 %	100.00 %
	Graham	9,248,986	8,030	8,030	0.09 %	100.00 %
	Greene	9,248,986	20,451	20,451	0.22 %	100.00 %
	Guilford	9,248,986	541,299	541,299	5.85 %	100.00 %
	Halifax	9,248,986	48,622	48,622	0.53 %	100.00 %
	Harnett	9,248,986	133,568	133,568	1.44 %	100.00 %
	Haywood	9,248,986	62,089	62,089	0.67 %	100.00 %
	Henderson	9,248,986	116,281	116,281	1.26 %	100.00 %
	Hertford	9,248,986	21,552	21,552	0.23 %	100.00 %
	Hoke	9,248,986	52,082	52,082	0.56 %	100.00 %
	Hyde	9,248,986	4,589	4,589	0.05 %	100.00 %
	Iredell	9,248,986	186,693	186,693	2.02 %	100.00 %
	Jackson	9,248,986	43,109	43,109	0.47 %	100.00 %
	Johnston	9,248,986	215,999	215,999	2.34 %	100.00 %
	Jones	9,248,986	9,172	9,172	0.10 %	100.00 %
	Lee	9,248,986	63,285	63,285	0.68 %	100.00 %
	Lenoir	9,248,986	55,122	55,122	0.60 %	100.00 %
	Lincoln	9,248,986	86,810	86,810	0.94 %	100.00 %
	Macon	9,248,986	37,014	37,014	0.40 %	100.00 %
	Madison	9,248,986	21,193	21,193	0.23 %	100.00 %
	Martin	9,248,986	22,031	22,031	0.24 %	100.00 %
	McDowell	9,248,986	44,578	44,578	0.48 %	100.00 %
	Mecklenburg	9,248,986	1,115,482	1,115,482	12.06 %	100.00 %
	Mitchell	9,248,986	14,903	14,903	0.16 %	100.00 %
	Montgomery	9,248,986	25,751	25,751	0.28 %	100.00 %
	Moore	9,248,986	99,727	99,727	1.08 %	100.00 %
	Nash	9,248,986	94,970	94,970	1.03 %	100.00 %
	New Hanover	9,248,986	225,702	225,702	2.44 %	100.00 %
	Northampton	9,248,986	17,471	17,471	0.19 %	100.00 %
	Onslow	9,248,986	204,576	204,576	2.21 %	100.00 %
	Orange	9,248,986	148,696	148,696	1.61 %	100.00 %
	Pamlico	9,248,986	12,276	12,276	0.13 %	100.00 %
	Pasquotank	9,248,986	40,568	40,568	0.44 %	100.00 %
	Pender	9,248,986	60,203	60,203	0.65 %	100.00 %
	Perquimans	9,248,986	13,005	13,005	0.14 %	100.00 %
	Person	9,248,986	39,097	39,097	0.42 %	100.00 %
	Pitt	9,248,986	170,243	170,243	1.84 %	100.00 %
	Polk	9,248,986	19,328	19,328	0.21 %	100.00 %
	Randolph	9,248,986	144,171	144,171	1.56 %	100.00 %
	Richmond	9,248,986	42,946	42,946	0.46 %	100.00 %
	Robeson	9,248,986	116,530	116,530	1.26 %	100.00 %

District - County Report

District Plan: SBR22-2

District	County	Total District Population	Total County Population	District Pop in County	Percent of District Pop in County	Percent of County Pop in District
Unassigned	Rockingham	9,248,986	91,096	91,096	0.98 %	100.00 %
	Rowan	9,248,986	146,875	146,875	1.59 %	100.00 %
	Rutherford	9,248,986	64,444	64,444	0.70 %	100.00 %
	Sampson	9,248,986	59,036	59,036	0.64 %	100.00 %
	Scotland	9,248,986	34,174	34,174	0.37 %	100.00 %
	Stanly	9,248,986	62,504	62,504	0.68 %	100.00 %
	Stokes	9,248,986	44,520	44,520	0.48 %	100.00 %
	Surry	9,248,986	71,359	71,359	0.77 %	100.00 %
	Swain	9,248,986	14,117	14,117	0.15 %	100.00 %
	Transylvania	9,248,986	32,986	32,986	0.36 %	100.00 %
	Tyrrell	9,248,986	3,245	3,245	0.04 %	100.00 %
	Union	9,248,986	238,267	238,267	2.58 %	100.00 %
	Vance	9,248,986	42,578	42,578	0.46 %	100.00 %
	Warren	9,248,986	18,642	18,642	0.20 %	100.00 %
	Washington	9,248,986	11,003	11,003	0.12 %	100.00 %
	Watauga	9,248,986	54,086	54,086	0.58 %	100.00 %
	Wayne	9,248,986	117,333	117,333	1.27 %	100.00 %
	Wilkes	9,248,986	65,969	65,969	0.71 %	100.00 %
	Wilson	9,248,986	78,784	78,784	0.85 %	100.00 %
	Yadkin	9,248,986	37,214	37,214	0.40 %	100.00 %
	Yancey	9,248,986	18,470	18,470	0.20 %	100.00 %
			Total:	**10,439,388**		

Total Districts Assigned: 6

Total Counties Statewide: 100

Fully Assigned Counties: 2

Partially Assigned Counties: 0

Fully Unassigned Counties: 98

Split Counties: 1

Municipality - District Report

District Plan: SBR22-2

Municipality	District	Total Muni Population	Total District Population	Muni Pop in District	Percent of Muni Pop in District	Percent of District Pop in Muni
Angier	14	5,265	198,368	5	0.09 %	0.00 %
	17	5,265	198,379	551	10.47 %	0.28 %
	Unassigned	*5,265*	*9,248,986*	*4,709*	*89.44 %*	*0.05 %*
Apex	16	58,780	198,361	10,191	17.34 %	5.14 %
	17	58,780	198,379	48,589	82.66 %	24.49 %
Butner	13	8,397	198,411	8,397	100.00 %	4.23 %
Cary	15	174,721	198,393	8,044	4.60 %	4.05 %
	16	174,721	198,361	111,445	63.78 %	56.18 %
	17	174,721	198,379	51,523	29.49 %	25.97 %
	Unassigned	*174,721*	*9,248,986*	*3,709*	*2.12 %*	*0.04 %*
Clayton	14	26,307	198,368	0	0.00 %	0.00 %
	18	26,307	198,490	0	0.00 %	0.00 %
	Unassigned	*26,307*	*9,248,986*	*26,307*	*100.00 %*	*0.28 %*
Creedmoor	13	4,866	198,411	4,866	100.00 %	2.45 %
Durham	13	283,506	198,411	269	0.09 %	0.14 %
	16	283,506	198,361	0	0.00 %	0.00 %
	Unassigned	*283,506*	*9,248,986*	*283,237*	*99.91 %*	*3.06 %*
Fuquay-Varina	14	34,152	198,368	2,779	8.14 %	1.40 %
	15	34,152	198,393	1,900	5.56 %	0.96 %
	17	34,152	198,379	29,473	86.30 %	14.86 %
	Unassigned	*34,152*	*9,248,986*	*0*	*0.00 %*	*0.00 %*
Garner	14	31,159	198,368	30,669	98.43 %	15.46 %
	15	31,159	198,393	490	1.57 %	0.25 %
Holly Springs	15	41,239	198,393	2,777	6.73 %	1.40 %
	17	41,239	198,379	38,462	93.27 %	19.39 %
Knightdale	14	19,435	198,368	12,398	63.79 %	6.25 %
	18	19,435	198,490	7,037	36.21 %	3.55 %
Morrisville	16	29,630	198,361	29,423	99.30 %	14.83 %
	Unassigned	*29,630*	*9,248,986*	*207*	*0.70 %*	*0.00 %*
Oxford	13	8,628	198,411	8,628	100.00 %	4.35 %
Raleigh	13	467,665	198,411	88,167	18.85 %	44.44 %
	14	467,665	198,368	101,541	21.71 %	51.19 %
	15	467,665	198,393	159,867	34.18 %	80.58 %
	16	467,665	198,361	44,179	9.45 %	22.27 %
	18	467,665	198,490	72,352	15.47 %	36.45 %
	Unassigned	*467,665*	*9,248,986*	*1,559*	*0.33 %*	*0.02 %*
Rolesville	18	9,475	198,490	9,475	100.00 %	4.77 %
Stem	13	960	198,411	960	100.00 %	0.48 %
Stovall	13	324	198,411	324	100.00 %	0.16 %
Wake Forest	13	47,601	198,411	3,639	7.64 %	1.83 %
	18	47,601	198,490	42,458	89.20 %	21.39 %
	Unassigned	*47,601*	*9,248,986*	*1,504*	*3.16 %*	*0.02 %*

District plan definition file: 'SBR22-2.csv', modified 2/16/2022 6:26 PM

Municipalities derive from the 2020 Census Redistricting Data (P.L. 94-171) Shapefiles. Population figures are based on the associated Summary File.

[G20-MuniDist] - Generated 2/16/2022

Municipality - District Report

District Plan: SBR22-2

Municipality	District	Total Muni Population	Total District Population	Muni Pop in District	Percent of Muni Pop in District	Percent of District Pop in Muni
Wendell	18	9,793	198,490	9,793	100.00 %	4.93 %
Zebulon	18	6,903	198,490	6,903	100.00 %	3.48 %
	Unassigned	*6,903*	*9,248,986*	*0*	*0.00 %*	*0.00 %*
			Assigned Geography Total:	**947,574**		

Report display: all municipalities

Total Municipalities Statewide: 553

Fully Assigned Municipalities: 11

Partially Assigned Municipalities: 9

Fully Unassigned Municipalities: 533

Total Districts Assigned: 6

Split Municipalities: 13

Splits Involving Population: 11

Municipality by County - District Report

District Plan: SBR22-2

Municipality	District	Total Muni Population	Total District Population	Muni Pop in District	Percent of Muni Pop in District	Percent of District Pop in Muni
Angier (Wake)	14	556	198,368	5	0.90 %	0.00 %
	17	556	198,379	551	99.10 %	0.28 %
Apex	16	58,780	198,361	10,191	17.34 %	5.14 %
	17	58,780	198,379	48,589	82.66 %	24.49 %
Butner	13	8,397	198,411	8,397	100.00 %	4.23 %
Cary (Wake)	15	171,012	198,393	8,044	4.70 %	4.05 %
	16	171,012	198,361	111,445	65.17 %	56.18 %
	17	171,012	198,379	51,523	30.13 %	25.97 %
Clayton (Wake)	14	0	198,368	0	0.00 %	0.00 %
	18	0	198,490	0	0.00 %	0.00 %
Creedmoor	13	4,866	198,411	4,866	100.00 %	2.45 %
Durham (Wake)	13	269	198,411	269	100.00 %	0.14 %
	16	269	198,361	0	0.00 %	0.00 %
Fuquay-Varina (Wake)	14	34,152	198,368	2,779	8.14 %	1.40 %
	15	34,152	198,393	1,900	5.56 %	0.96 %
	17	34,152	198,379	29,473	86.30 %	14.86 %
Garner	14	31,159	198,368	30,669	98.43 %	15.46 %
	15	31,159	198,393	490	1.57 %	0.25 %
Holly Springs	15	41,239	198,393	2,777	6.73 %	1.40 %
	17	41,239	198,379	38,462	93.27 %	19.39 %
Knightdale	14	19,435	198,368	12,398	63.79 %	6.25 %
	18	19,435	198,490	7,037	36.21 %	3.55 %
Morrisville (Wake)	16	29,423	198,361	29,423	100.00 %	14.83 %
Oxford	13	8,628	198,411	8,628	100.00 %	4.35 %
Raleigh (Wake)	13	466,106	198,411	88,167	18.92 %	44.44 %
	14	466,106	198,368	101,541	21.78 %	51.19 %
	15	466,106	198,393	159,867	34.30 %	80.58 %
	16	466,106	198,361	44,179	9.48 %	22.27 %
	18	466,106	198,490	72,352	15.52 %	36.45 %
Rolesville	18	9,475	198,490	9,475	100.00 %	4.77 %
Stem	13	960	198,411	960	100.00 %	0.48 %
Stovall	13	324	198,411	324	100.00 %	0.16 %
Wake Forest (Wake)	13	46,097	198,411	3,639	7.89 %	1.83 %
	18	46,097	198,490	42,458	92.11 %	21.39 %
Wendell	18	9,793	198,490	9,793	100.00 %	4.93 %
Zebulon (Wake)	18	6,903	198,490	6,903	100.00 %	3.48 %

Municipality by County - District Report

District Plan: SBR22-2

Assigned Geography Total:	947,574

Report display: all municipalities

Total Municipalities (by County) Statewide: 614

Fully Assigned Municipalities: 20

Partially Assigned Municipalities: 0

Fully Unassigned Municipalities: 594

Total Districts Assigned: 6

Split Municipalities: 11

Splits Involving Population: 9

District - Municipality by County Report

District Plan: SBR22-2

District	Municipality	Total District Population	Total Muni Population	District Pop in Muni	Percent of District Pop in Muni	Percent of Muni Pop in District
13	Butner	198,411	8,397	8,397	4.23 %	100.00 %
	Creedmoor	198,411	4,866	4,866	2.45 %	100.00 %
	Durham (Wake)	198,411	269	269	0.14 %	100.00 %
	Oxford	198,411	8,628	8,628	4.35 %	100.00 %
	Raleigh (Wake)	198,411	466,106	88,167	44.44 %	18.92 %
	Stem	198,411	960	960	0.48 %	100.00 %
	Stovall	198,411	324	324	0.16 %	100.00 %
	Wake Forest (Wake)	198,411	46,097	3,639	1.83 %	7.89 %
14	Angier (Wake)	198,368	556	5	0.00 %	0.90 %
	Clayton (Wake)	198,368	0	0	0.00 %	0.00 %
	Fuquay-Varina (Wake)	198,368	34,152	2,779	1.40 %	8.14 %
	Garner	198,368	31,159	30,669	15.46 %	98.43 %
	Knightdale	198,368	19,435	12,398	6.25 %	63.79 %
	Raleigh (Wake)	198,368	466,106	101,541	51.19 %	21.78 %
15	Cary (Wake)	198,393	171,012	8,044	4.05 %	4.70 %
	Fuquay-Varina (Wake)	198,393	34,152	1,900	0.96 %	5.56 %
	Garner	198,393	31,159	490	0.25 %	1.57 %
	Holly Springs	198,393	41,239	2,777	1.40 %	6.73 %
	Raleigh (Wake)	198,393	466,106	159,867	80.58 %	34.30 %
16	Apex	198,361	58,780	10,191	5.14 %	17.34 %
	Cary (Wake)	198,361	171,012	111,445	56.18 %	65.17 %
	Durham (Wake)	198,361	269	0	0.00 %	0.00 %
	Morrisville (Wake)	198,361	29,423	29,423	14.83 %	100.00 %
	Raleigh (Wake)	198,361	466,106	44,179	22.27 %	9.48 %
17	Angier (Wake)	198,379	556	551	0.28 %	99.10 %
	Apex	198,379	58,780	48,589	24.49 %	82.66 %
	Cary (Wake)	198,379	171,012	51,523	25.97 %	30.13 %
	Fuquay-Varina (Wake)	198,379	34,152	29,473	14.86 %	86.30 %
	Holly Springs	198,379	41,239	38,462	19.39 %	93.27 %
18	Clayton (Wake)	198,490	0	0	0.00 %	0.00 %
	Knightdale	198,490	19,435	7,037	3.55 %	36.21 %
	Raleigh (Wake)	198,490	466,106	72,352	36.45 %	15.52 %
	Rolesville	198,490	9,475	9,475	4.77 %	100.00 %
	Wake Forest (Wake)	198,490	46,097	42,458	21.39 %	92.11 %
	Wendell	198,490	9,793	9,793	4.93 %	100.00 %
	Zebulon (Wake)	198,490	6,903	6,903	3.48 %	100.00 %
			Total:	**947,574**		

District - Municipality by County Report

District Plan: SBR22-2

Total Districts Assigned: 6

Total Municipalities (by County) Statewide: 614

Fully Assigned Municipalities: 20

Partially Assigned Municipalities: 0

Fully Unassigned Municipalities: 594

Split Municipalities: 11

Splits Involving Population: 9

Whole-Split VTD Counts by District Report

District Plan: SBR22-2

District	County	Whole VTDs	Split VTDs
13	Granville	15	0
	Wake	33	1
14	Wake	33	0
15	Wake	41	4
16	Wake	36	1
17	Wake	25	1
18	Wake	32	1
	Total:	**215**	

Total Districts Assigned: 6

Total VTDs Statewide: 2666

Fully Assigned VTDs: 219

Partially Assigned VTDs: 0

Fully Unassigned VTDs: 2447

Split VTDs: 4

Splits Involving Population: 4

Whole-Split VTD Counts by County Report

District Plan: SBR22-2

County	Whole VTDs	Split VTDs
Alamance	37	0
Alexander	10	0
Alleghany	4	0
Anson	9	0
Ashe	17	0
Avery	19	0
Beaufort	21	0
Bertie	12	0
Bladen	17	0
Brunswick	25	0
Buncombe	79	0
Burke	33	0
Cabarrus	40	0
Caldwell	20	0
Camden	3	0
Carteret	28	0
Caswell	9	0
Catawba	40	0
Chatham	18	0
Cherokee	16	0
Chowan	6	0
Clay	9	0
Cleveland	21	0
Columbus	26	0
Craven	21	0
Cumberland	76	0
Currituck	11	0
Dare	16	0
Davidson	43	0
Davie	14	0
Duplin	19	0
Durham	57	0
Edgecombe	21	0
Forsyth	101	0
Franklin	18	0
Gaston	46	0
Gates	6	0
Graham	4	0
Granville	15	0
Greene	10	0
Guilford	165	0
Halifax	23	0
Harnett	13	0

Whole-Split VTD Counts by County Report

District Plan: SBR22-2

County	Whole VTDs	Split VTDs
Haywood	29	0
Henderson	34	0
Hertford	13	0
Hoke	15	0
Hyde	7	0
Iredell	29	0
Jackson	13	0
Johnston	36	0
Jones	7	0
Lee	10	0
Lenoir	22	0
Lincoln	23	0
Macon	15	0
Madison	12	0
Martin	13	0
McDowell	17	0
Mecklenburg	195	0
Mitchell	9	0
Montgomery	14	0
Moore	26	0
Nash	24	0
New Hanover	43	0
Northampton	13	0
Onslow	24	0
Orange	41	0
Pamlico	10	0
Pasquotank	9	0
Pender	20	0
Perquimans	7	0
Person	11	0
Pitt	40	0
Polk	7	0
Randolph	22	0
Richmond	16	0
Robeson	39	0
Rockingham	15	0
Rowan	41	0
Rutherford	17	0
Sampson	23	0
Scotland	7	0
Stanly	22	0
Stokes	18	0
Surry	24	0

Whole-Split VTD Counts by County Report

District Plan: SBR22-2

County	Whole VTDs	Split VTDs
Swain	5	0
Transylvania	15	0
Tyrrell	6	0
Union	52	0
Vance	12	0
Wake	200	4
Warren	14	0
Washington	6	0
Watauga	20	0
Wayne	28	0
Wilkes	27	0
Wilson	24	0
Yadkin	12	0
Yancey	11	0
Totals:	**2,662**	**4**

Total VTDs Statewide: 2666

Fully Assigned VTDs: 219

Partially Assigned VTDs: 0

Fully Unassigned VTDs: 2447

Total Districts Assigned: 6

Split VTDs: 4

Splits Involving Population: 4

Split VTD Detail Report

District Plan: SBR22-2

County	VTD	District	Total VTD Population	VTD Pop in District	Percent of VTD Pop in District
Wake	01-51	13	1,454	234	16.09 %
		15	1,454	1,220	83.91 %
	12-01	15	9,426	553	5.87 %
		17	9,426	8,873	94.13 %
	13-01	15	10,658	5,914	55.49 %
		18	10,658	4,744	44.51 %
	18-08	15	6,727	4,794	71.27 %
		16	6,727	1,933	28.73 %
			Assigned Geography Total:	**28,265**	

Total VTDs Statewide: 2666

Fully Assigned VTDs: 219

Partially Assigned VTDs: 0

Fully Unassigned VTDs: 2447

Total Districts Assigned: 6

Split VTDs: 4

Splits Involving Population: 4

Incumbent-District Report

District Plan: SBR22-2

Residence Set: NC Senate - 2/12/2022

Last Name	First Name	Party	Current District	District in this Plan
Batch	Sydney	D	17	17
Blue	Daniel	D	14	14
Chaudhuri	Jay	D	15	15
Crawford	Sarah	D	18	18
Nickel	George	D	16	16

District plan definition file: 'SBR22-2.csv', modified 2/16/2022 6:26 PM
Row shading indicates that the district in this plan is shared by more than one incumbent.
[G20-IncDist] - Generated 2/16/2022

District-Incumbent Report

District Plan: SBR22-2

Residence Set: NC Senate - 2/12/2022

District in this Plan	Last Name	First Name	Party	Current District
13				
14	Blue	Daniel	D	14
15	Chaudhuri	Jay	D	15
16	Nickel	George	D	16
17	Batch	Sydney	D	17
18	Crawford	Sarah	D	18

TABLED

NORTH CAROLINA GENERAL ASSEMBLY
AMENDMENT
Senate Bill 744

AMENDMENT NO. A3
(to be filled in by Principal Clerk)

S744-ABW-32 [v.1]

Amends Title [NO]
Second Edition

Date _____,2022

Senator [redacted] Chaudhuri

moves to amend the bill on page 1, line 33, through page 3, line 19, by rewriting the lines to read:

"**District 13**: Granville County, Wake County: VTD 01-39, VTD 01-43, VTD 01-45, VTD 01-51: Block(s) 1830540011007, 1830540011008, 1830540012012, 1830540062006; VTD 02-01, VTD 02-02, VTD 02-03, VTD 02-04, VTD 02-05, VTD 02-06, VTD 07-02, VTD 07-03, VTD 07-04, VTD 07-05, VTD 07-06, VTD 07-07, VTD 07-11, VTD 07-12, VTD 07-13, VTD 08-02, VTD 08-03, VTD 08-04, VTD 08-05, VTD 08-06, VTD 08-07, VTD 08-08, VTD 08-09, VTD 08-10, VTD 08-11, VTD 14-01, VTD 14-02, VTD 19-05, VTD 19-14, VTD 19-15.

District 14: Wake County: VTD 01-19, VTD 01-20, VTD 01-22, VTD 01-26, VTD 01-28, VTD 01-34, VTD 01-40, VTD 01-50, VTD 12-04, VTD 12-07, VTD 15-01, VTD 15-02, VTD 15-03, VTD 15-04, VTD 16-01, VTD 16-02, VTD 16-03, VTD 16-04, VTD 16-05, VTD 16-06, VTD 16-07, VTD 16-09, VTD 16-10, VTD 16-11, VTD 17-01, VTD 17-03, VTD 17-05, VTD 17-07, VTD 17-09, VTD 17-10, VTD 17-11, VTD 17-12, VTD 17-13.

District 15: Wake County: VTD 01-01, VTD 01-02, VTD 01-03, VTD 01-04, VTD 01-05, VTD 01-06, VTD 01-07, VTD 01-09, VTD 01-10, VTD 01-11, VTD 01-12, VTD 01-13, VTD 01-14, VTD 01-15, VTD 01-16, VTD 01-17, VTD 01-18, VTD 01-21, VTD 01-23, VTD 01-25, VTD 01-27, VTD 01-29, VTD 01-30, VTD 01-31, VTD 01-32, VTD 01-33, VTD 01-35, VTD 01-36, VTD 01-37, VTD 01-38, VTD 01-41, VTD 01-44, VTD 01-46, VTD 01-48, VTD 01-51: Block(s) 1830540011004, 1830540011005, 1830540011006, 1830540011009, 1830540011010, 1830540011011, 1830540012014; VTD 07-09, VTD 12-01: Block(s) 1830531092001, 1830531092024, 1830531092025, 1830531092026, 1830531092027,

NORTH CAROLINA GENERAL ASSEMBLY
AMENDMENT
Senate Bill 744

TABLED

AMENDMENT NO. A3
(to be filled in by Principal Clerk)

S744-ABW-32 [v.1]

1830531093002, 1830531093003, 1830531093004; VTD 12-05, VTD 13-01: Block(s) 1830527043000, 1830527043017, 1830540081006, 1830540081007, 1830540081008, 1830540081009, 1830540081010, 1830540081011, 1830540081016, 1830540082000, 1830540082001, 1830540082002, 1830540082003, 1830540082004, 1830540082005, 1830540082006, 1830540082007, 1830540082008, 1830540082009, 1830540082010, 1830540082011, 1830540083000, 1830540083001, 1830540083002, 1830540083003, 1830540083004, 1830540083005, 1830540083006, 1830540083007, 1830540084000, 1830540084001, 1830540084002, 1830540181017, 1830540181018, 1830540181019, 1830540181024, 1830540181025, 1830540181026, 1830540181027, 1830540181033, 1830540181036, 1830540181037, 1830541172003, 1830541172004, 1830541172005, 1830541172006, 1830541172007, 1830541172008, 1830541172012; VTD 18-01, VTD 18-02, VTD 18-04, VTD 18-06, VTD 18-07, VTD 18-08: Block(s) 1830530031000, 1830530031001, 1830530031002, 1830530031003, 1830530031004, 1830530031005, 1830530031006, 1830530031007, 1830530031008, 1830530031009, 1830530032003, 1830530032011, 1830530032012, 1830530032013, 1830530032014, 1830530032015, 1830530032016, 1830530032017, 1830530033000, 1830530033001, 1830530033002, 1830530033003, 1830530033004, 1830530033005, 1830530033006, 1830530033007, 1830530033008, 1830530033009, 1830530033010, 1830530033011, 1830530033013, 1830530033014, 1830530033015, 1830530033016, 1830530033017, 1830530033020, 1830530033021, 1830530035006, 1830530035007, 1830530035008, 1830530035009, 1830530035010, 1830530035011, 1830530035012, 1830530035013, 1830530035014, 1830530035015, 1830530035016, 1830530035017, 1830530035018, 1830530035019, 1830530035020, 1830530035021, 1830530035022, 1830530035023, 1830530035024, 1830530035025, 1830530035026, 1830530035027, 1830530035028, 1830530035029, 1830530035030, 1830530035034, 1830530035036, 1830530071003, 1830530071004, 1830530071005, 1830530071006, 1830530071007, 1830530071008, 1830530071009, 1830530071010, 1830530071014, 1830530071015, 1830530071016, 1830530071017, 1830530071018.

District 16: Wake County: VTD 01-49, VTD 04-01, VTD 04-02, VTD 04-03, VTD 04-04, VTD 04-05, VTD 04-06, VTD 04-07, VTD 04-08, VTD 04-09, VTD 04-10, VTD 04-11, VTD 04-12, VTD 04-13, VTD 04-14, VTD 04-15, VTD 04-16, VTD 04-17, VTD 04-18, VTD 04-19, VTD 04-20, VTD 04-21, VTD 05-01, VTD 05-03, VTD 05-05, VTD 05-06, VTD 05-07, VTD 05-08, VTD 07-01, VTD 07-10, VTD 11-01, VTD 11-02, VTD 18-03, VTD 18-08: Block(s) 1830530032000, 1830530032001, 1830530032002, 1830530032004, 1830530032005, 1830530032006, 1830530032007, 1830530032008, 1830530032009, 1830530032010, 1830530033018, 1830530033019, 1830530034000, 1830530034001, 1830530034002, 1830530034003, 1830530034004, 1830530034005, 1830530034006, 1830530034007, 1830530034008, 1830530034009; VTD 20-03, VTD 20-09, VTD 20-15.

District 17: Wake County: VTD 03-00, VTD 06-04, VTD 06-05, VTD 06-06, VTD 06-07, VTD 06-08, VTD 06-09, VTD 06-10, VTD 12-01: Block(s) 1830531092000, 1830531092002, 1830531092003, 1830531092004, 1830531092005, 1830531092006, 1830531092007, 1830531092008, 1830531092009, 1830531092010, 1830531092011, 1830531092012, 1830531092013, 1830531092014, 1830531092015, 1830531092016, 1830531092017,

NORTH CAROLINA GENERAL ASSEMBLY

AMENDMENT

Senate Bill 744

TABLED

AMENDMENT NO. A3
(to be filled in by Principal Clerk)

S744-ABW-32 [v.1]

1830531092018, 1830531092019, 1830531092020, 1830531092021, 1830531092022, 1830531092023, 1830531092028, 1830531092029, 1830531092030, 1830531092031, 1830531092032, 1830531092033, 1830531092034, 1830531092035, 1830531092036, 1830531092037, 1830531092038, 1830531092039, 1830531092040, 1830531092041, 1830531092042, 1830531092043, 1830531092044, 1830531092045, 1830531092046, 1830531092047, 1830531092048, 1830531092049, 1830531092050, 1830531092051, 1830531092052, 1830531092053, 1830531092054, 1830531092055, 1830531092056, 1830531092057, 1830531092058, 1830531093000, 1830531093001, 1830531093005, 1830531093006, 1830531093007, 1830531093008, 1830531093009, 1830531093010, 1830531093011, 1830531093012, 1830531093013, 1830531093014, 1830531093015, 1830531093016, 1830531093017, 1830531093018, 1830531093019, 1830531093020, 1830531093021, 1830531093022, 1830531093023, 1830531093024, 1830531093025, 1830531093026, 1830531093027, 1830531093028, 1830531093029, 1830531093030, 1830531093031, 1830531093032, 1830531093033, 1830531093034, 1830531093035, 1830531093036, 1830531093037, 1830531093038, 1830531093039, 1830531093040, 1830531093041, 1830531093042, 1830531093043, 1830531142000, 1830531142001, 1830531142002, 1830531142003, 1830531142004, 1830531142005, 1830531142006, 1830531142007, 1830531142008, 1830531142009, 1830531142010, 1830531142011, 1830531142012, 1830531142013, 1830531142014, 1830531142015, 1830531142016, 1830531142017, 1830531142018, 1830531145000, 1830531145001, 1830531145002, 1830531145003, 1830531145004, 1830531145005, 1830531145006, 1830531145007, 1830531145008, 1830531145009, 1830531145010; VTD 12-02, VTD 12-06, VTD 12-08, VTD 12-09, VTD 18-05, VTD 20-01, VTD 20-04, VTD 20-05, VTD 20-06A, VTD 20-06B, VTD 20-08, VTD 20-10, VTD 20-11, VTD 20-12, VTD 20-14, VTD 20-16, VTD 20-17.

District 18: Wake County: VTD 01-42, VTD 01-47, VTD 09-01, VTD 09-02, VTD 09-03, VTD 10-01, VTD 10-02, VTD 10-03, VTD 10-04, VTD 13-01: Block(s) 1830540081000, 1830540081001, 1830540081002, 1830540081003, 1830540081004, 1830540081005, 1830540081012, 1830540081013, 1830540081014, 1830540081015, 1830541161000, 1830541161001, 1830541161002, 1830541161003, 1830541161004, 1830541161005, 1830541161006, 1830541161007, 1830541161008, 1830541161009, 1830541161010, 1830541161011, 1830541161012, 1830541161013, 1830541161014, 1830541161015, 1830541161016, 1830541161017, 1830541161018, 1830541161019, 1830541161020, 1830541161021, 1830541161022, 1830541161023, 1830541161024, 1830541161025, 1830541161026, 1830541161027, 1830541161028, 1830541161029, 1830541161030, 1830541161031, 1830541161032, 1830541161033, 1830541161034, 1830541161035, 1830541161036, 1830541161037, 1830541161038, 1830541161039, 1830541161040, 1830541161041, 1830541161042, 1830541161043, 1830541161044, 1830541161045, 1830541161050, 1830541161051, 1830541161052, 1830541161054, 1830541161055, 1830541161056, 1830541161057, 1830541161058, 1830541161059, 1830541161060, 1830541161061, 1830541161062, 1830541161063, 1830541161064, 1830541162000, 1830541162002, 1830541162003, 1830541162004, 1830541162005, 1830541162006, 1830541162007, 1830541162008, 1830541162009; VTD 13-02, VTD 13-05, VTD 13-06, VTD 13-07, VTD 13-08, VTD 13-09, VTD 13-10, VTD 13-11, VTD 17-02, VTD 17-04,

NORTH CAROLINA GENERAL ASSEMBLY
AMENDMENT
Senate Bill 744

TABLED

AMENDMENT NO. A3
(to be filled in by
Principal Clerk)

S744-ABW-32 [v.1]

VTD 17-06, VTD 19-03, VTD 19-07, VTD 19-09, VTD 19-11, VTD 19-12, VTD 19-13, VTD 19-16, VTD 19-17, VTD 19-18, VTD 19-19, VTD 19-20, VTD 19-21.".

SIGNED _____
Amendment Sponsor

SIGNED _____
Committee Chair if Senate Committee Amendment

ADOPTED _____ FAILED _____ TABLED _____

SBR22-10

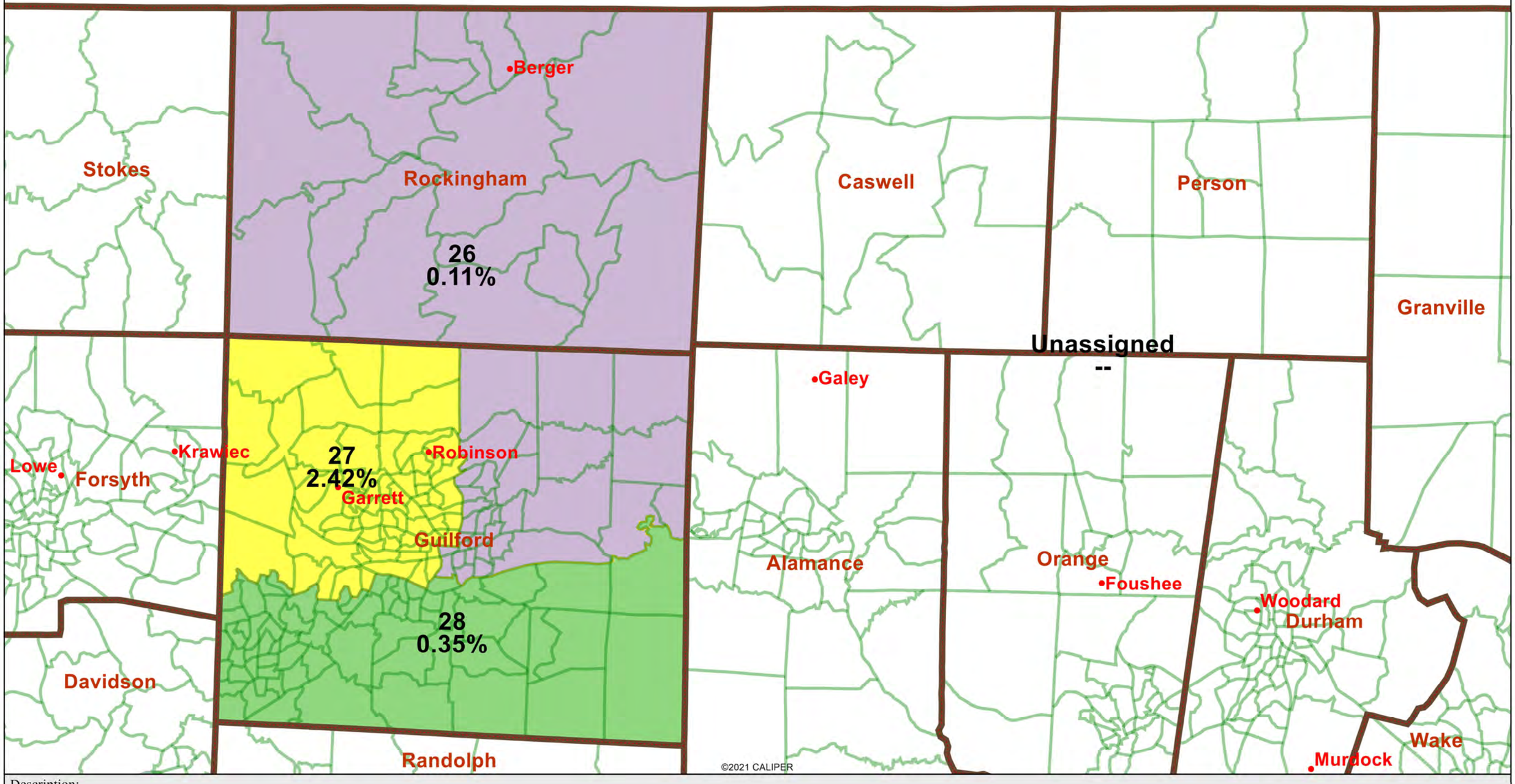

Description:

User:
Plan Name: **SBR22-10**
Plan Type: **Senate**

Measures of Compactness Report

Wednesday, February 16, 2022 8:10 PM

	Reock	Polsby-Popper
Sum	N/A	N/A
Min	0.38	0.38
Max	0.60	0.54
Mean	0.51	0.47
Std. Dev.	0.11	0.08

District	Reock	Polsby-Popper
26	**0.54**	**0.50**
27	**0.60**	**0.54**
28	**0.38**	**0.38**

Measures of Compactness Report

Measures of Compactness Summary

Reock	The measure is always between 0 and 1, with 1 being the most compact.
Polsby-Popper	The measure is always between 0 and 1, with 1 being the most compact.

Population Deviation Report

District Plan: SBR22-10

District	Seats	Ideal Pop	Actual Pop	Deviation	Deviation %
26	1	208,788	209,027	239	0.11%
27	1	208,788	213,843	5,055	2.42%
28	1	208,788	209,525	737	0.35%
Totals:	**3**		**632,395**		

Deviation range: 0.11% to 2.42%

2020 Election Contest Report - US President-13369-

District Plan: SBR22-10

District	Rep	% Rep	Dem	% Dem	Lib	% Lib	Grn	% Grn	Cnst	% Cnst	W-I	% W-I
26	46,666	45.33%	55,041	53.46%	623	0.61%	230	0.22%	178	0.17%	215	0.21%
27	50,011	40.57%	71,242	57.79%	1,155	0.94%	278	0.23%	241	0.20%	357	0.29%
28	41,919	39.47%	62,796	59.12%	766	0.72%	271	0.26%	215	0.20%	248	0.23%
Unassigned	2,615,703	50.43%	2,491,426	48.04%	46,096	0.89%	11,407	0.22%	9,274	0.18%	12,494	0.24%
Total:	**2,754,299**	**49.91%**	**2,680,505**	**48.57%**	**48,640**	**0.88%**	**12,186**	**0.22%**	**9,908**	**0.18%**	**13,314**	**0.24%**

Candidates: Trump (Rep), Biden (Dem), Jorgensen (Lib), Hawkins (Grn), Blankenship (Cst)
Data Source: North Carolina State Board of Elections, 'statewide_precinct_sort' file, administrative precincts excluded.
District plan definition file: 'SBR22-10.csv', modified 2/16/2022 8:11 PM
[EL20-PRS-20G] - Generated 2/16/2022

2020 Election Contest Report - US Senate -13370-

District Plan: SBR22-10

District	Rep	% Rep	Dem	% Dem	Lib	% Lib	Cnst	% Cnst
26	43,494	42.66%	53,984	52.95%	3,104	3.04%	1,368	1.34%
27	50,356	41.13%	67,440	55.08%	3,683	3.01%	963	0.79%
28	40,028	38.03%	60,649	57.63%	3,276	3.11%	1,289	1.22%
Unassigned	2,527,491	49.18%	2,385,437	46.42%	161,335	3.14%	64,839	1.26%
Total:	**2,661,369**	**48.67%**	**2,567,510**	**46.95%**	**171,398**	**3.13%**	**68,459**	**1.25%**

Candidates: Tillis (Rep), Cunningham (Dem), Bray (Lib), Hayes (Cst)
Data Source: North Carolina State Board of Elections, 'statewide_precinct_sort' file, administrative precincts excluded.
District plan definition file: 'SBR22-10.csv', modified 2/16/2022 8:11 PM
[EL20-SEN-20G] - Generated 2/16/2022

2020 Election Contest Report - NC Governor 13371-

District Plan: SBR22-10

District	Dem	% Dem	Rep	% Rep	Lib	% Lib	Cnst	% Cnst
26	58,139	56.82%	42,707	41.73%	1,059	1.03%	425	0.42%
27	74,368	60.65%	46,307	37.77%	1,427	1.16%	509	0.42%
28	65,849	62.45%	37,848	35.89%	1,234	1.17%	520	0.49%
Unassigned	2,632,345	50.95%	2,455,600	47.53%	56,688	1.10%	21,502	0.42%
Total:	**2,830,701**	**51.50%**	**2,582,462**	**46.98%**	**60,408**	**1.10%**	**22,956**	**0.42%**

Candidates: Cooper (Dem), Forest (Rep), DiFiore (Lib), Pisano (Cst)
Data Source: North Carolina State Board of Elections, 'statewide_precinct_sort' file, administrative precincts excluded.
District plan definition file: 'SBR22-10.csv', modified 2/16/2022 8:11 PM
[EL20-GOV-20G] - Generated 2/16/2022

2020 Election Contest Report - NC Lieutenant Governor

District Plan: SBR22-10

District	Rep	% Rep	Dem	% Dem
26	46,802	46.14%	54,643	53.86%
27	53,014	43.73%	68,229	56.27%
28	42,708	40.88%	61,769	59.12%
Unassigned	2,654,452	52.16%	2,435,085	47.84%
Total:	**2,796,976**	**51.64%**	**2,619,726**	**48.36%**

Candidates: Robinson (Rep), Holley (Dem)
Data Source: North Carolina State Board of Elections, 'statewide_precinct_sort' file, administrative precincts excluded.
District plan definition file: 'SBR22-10.csv', modified 2/16/2022 8:11 PM
[EL20-LG-20G] - Generated 2/16/2022

2020 Election Contest Report - NC Attorney General

District Plan: SBR22-10

District	Dem	% Dem	Rep	% Rep
26	56,302	55.67%	44,827	44.33%
27	70,198	58.04%	50,754	41.96%
28	63,490	60.94%	40,693	39.06%
Unassigned	2,520,785	49.61%	2,560,023	50.39%
Total:	**2,710,775**	**50.13%**	**2,696,297**	**49.87%**

Candidates: Stein (Dem), O'Neill (Rep)
Data Source: North Carolina State Board of Elections, 'statewide_precinct_sort' file, administrative precincts excluded.
District plan definition file: 'SBR22-10.csv', modified 2/16/2022 8:11 PM
[EL20-AG-20G] - Generated 2/16/2022

2020 Election Contest Report - NC Auditor -13374-

District Plan: SBR22-10

District	Dem	% Dem	Rep	% Rep
26	56,127	55.91%	44,267	44.09%
27	70,689	59.23%	48,658	40.77%
28	63,399	61.38%	39,891	38.62%
Unassigned	2,537,158	50.37%	2,499,678	49.63%
Total:	**2,727,373**	**50.89%**	**2,632,494**	**49.11%**

Candidates: Wood (Dem), Street (Rep)
Data Source: North Carolina State Board of Elections, 'statewide_precinct_sort' file, administrative precincts excluded.
District plan definition file: 'SBR22-10.csv', modified 2/16/2022 8:11 PM
[EL20-AUD-20G] - Generated 2/16/2022

2020 Election Contest Report - NC Commissioner of Agriculture

District Plan: SBR22-10

District	Rep	% Rep	Dem	% Dem
26	49,990	49.39%	51,225	50.61%
27	58,082	48.23%	62,335	51.77%
28	45,351	43.60%	58,654	56.40%
Unassigned	2,744,577	54.28%	2,311,329	45.72%
Total:	**2,898,000**	**53.85%**	**2,483,543**	**46.15%**

Candidates: Troxler (Rep), Wadsworth (Dem)
Data Source: North Carolina State Board of Elections, 'statewide_precinct_sort' file, administrative precincts excluded.
District plan definition file: 'SBR22-10.csv', modified 2/16/2022 8:11 PM
[EL20-COA-20G] - Generated 2/16/2022

2020 Election Contest Report - NC Commissioner of Labor

District Plan: SBR22-10

District	Rep	% Rep	Dem	% Dem
26	45,308	45.10%	55,143	54.90%
27	51,339	43.07%	67,867	56.93%
28	41,140	39.83%	62,143	60.17%
Unassigned	2,585,319	51.34%	2,449,892	48.66%
Total:	**2,723,106**	**50.82%**	**2,635,045**	**49.18%**

Candidates: Dobson (Rep), Holmes (Dem)
Data Source: North Carolina State Board of Elections, 'statewide_precinct_sort' file, administrative precincts excluded.
District plan definition file: 'SBR22-10.csv', modified 2/16/2022 8:11 PM
[EL20-COL-20G] - Generated 2/16/2022

2020 Election Contest Report - NC Secretary of State

District Plan: SBR22-10

District	Dem	% Dem	Rep	% Rep
26	56,982	56.59%	43,708	43.41%
27	71,036	59.24%	48,884	40.76%
28	64,043	61.83%	39,534	38.17%
Unassigned	2,560,702	50.65%	2,495,189	49.35%
Total:	**2,752,763**	**51.17%**	**2,627,315**	**48.83%**

Candidates: Marshall (Dem), Sykes (Rep)
Data Source: North Carolina State Board of Elections, 'statewide_precinct_sort' file, administrative precincts excluded.
District plan definition file: 'SBR22-10.csv', modified 2/16/2022 8:11 PM
[EL20-SOS-20G] - Generated 2/16/2022

2020 Election Contest Report - NC Treasurer13378-

District Plan: SBR22-10

District	Rep	% Rep	Dem	% Dem
26	46,204	46.06%	54,099	53.94%
27	52,844	44.25%	66,578	55.75%
28	42,450	41.08%	60,875	58.92%
Unassigned	2,667,705	53.13%	2,353,029	46.87%
Total:	**2,809,203**	**52.57%**	**2,534,581**	**47.43%**

Candidates: Folwell (Rep), Chatterji (Dem)
Data Source: North Carolina State Board of Elections, 'statewide_precinct_sort' file, administrative precincts excluded.
District plan definition file: 'SBR22-10.csv', modified 2/16/2022 8:11 PM
[EL20-TRS-20G] - Generated 2/16/2022

2016 Election Contest Report - US President-13379-

District Plan: SBR22-10

District	Rep	% Rep	Dem	% Dem	Lib	% Lib	W-I	% W-I
26	40,094	43.31%	49,840	53.84%	1,770	1.91%	862	0.93%
27	46,448	41.80%	59,396	53.45%	3,491	3.14%	1,794	1.61%
28	38,108	40.02%	53,753	56.45%	2,341	2.46%	1,020	1.07%
Unassigned	2,235,099	50.45%	2,017,327	45.53%	122,327	2.76%	55,721	1.26%
Total:	**2,359,749**	**49.90%**	**2,180,316**	**46.10%**	**129,929**	**2.75%**	**59,397**	**1.26%**

Candidates: Trump (Rep), Clinton (Dem), Johnson (Lib)
Data Source: North Carolina State Board of Elections, 'statewide_precinct_sort' file, administrative precincts excluded.
District plan definition file: 'SBR22-10.csv', modified 2/16/2022 8:11 PM
[EL20-PRS-16G] - Generated 2/16/2022

2016 Election Contest Report - NC Lieutenant Governor

District Plan: SBR22-10

District	Rep	% Rep	Dem	% Dem	Lib	% Lib
26	38,995	43.24%	48,978	54.30%	2,219	2.46%
27	49,574	45.75%	55,381	51.11%	3,396	3.13%
28	38,581	41.56%	51,635	55.62%	2,626	2.83%
Unassigned	2,263,469	52.44%	1,928,981	44.69%	124,119	2.88%
Total:	**2,390,619**	**51.88%**	**2,084,975**	**45.25%**	**132,360**	**2.87%**

Candidates: Forest (Rep), Coleman (Dem), Cole (Lib)
Data Source: North Carolina State Board of Elections, 'statewide_precinct_sort' file, administrative precincts excluded.
District plan definition file: 'SBR22-10.csv', modified 2/16/2022 8:11 PM
[EL20-LG-16G] - Generated 2/16/2022

Election Contest Report - 2016/2020 Composite

District Plan: SBR22-10

District	Dem	% Dem	Rep	% Rep
26	54,209	54.41%	44,422	44.58%
27	67,063	56.34%	50,523	42.45%
28	60,755	59.22%	40,688	39.66%
Unassigned	2,385,291	48.02%	2,525,359	50.83%
Total:	**2,567,318**	**48.54%**	**2,660,992**	**50.31%**

Values represent average vote count from 12 contests: 2016 President and Lieutenant Governor; 2020 President, US Senate, Governor, Lieutenant Governor, Attorney General, Auditor, Commissioner of Agriculture, Commissioner of Labor, Secretary of State, and Treasurer.

Data Source: North Carolina State Board of Elections, 'statewide_precinct_sort' files, administrative precincts excluded.

District plan definition file: 'SBR22-10.csv', modified 2/16/2022 8:11 PM

[EL20-CMP-1620G] - Generated 2/16/2022

County - District Report

District Plan: SBR22-10

County	District	Total County Population	Total District Population	County Pop in District	Percent of County Pop in District	Percent of District Pop in County
Guilford	26	541,299	209,027	117,931	21.79 %	56.42 %
	27	541,299	213,843	213,843	39.51 %	100.00 %
	28	541,299	209,525	209,525	38.71 %	100.00 %
Rockingham	26	91,096	209,027	91,096	100.00 %	43.58 %
			Assigned Geography Total:	**632,395**		

Report display: all assigned counties

Total Counties Statewide: 100

Fully Assigned Counties: 2

Partially Assigned Counties: 0

Fully Unassigned Counties: 98

Total Districts Assigned: 3

Split Counties: 1

District - County Report

District Plan: SBR22-10

District	County	Total District Population	Total County Population	District Pop in County	Percent of District Pop in County	Percent of County Pop in District
26	Guilford	209,027	541,299	117,931	56.42 %	21.79 %
	Rockingham	209,027	91,096	91,096	43.58 %	100.00 %
27	Guilford	213,843	541,299	213,843	100.00 %	39.51 %
28	Guilford	209,525	541,299	209,525	100.00 %	38.71 %
Unassigned	Alamance	9,806,993	171,415	171,415	1.75 %	100.00 %
	Alexander	9,806,993	36,444	36,444	0.37 %	100.00 %
	Alleghany	9,806,993	10,888	10,888	0.11 %	100.00 %
	Anson	9,806,993	22,055	22,055	0.22 %	100.00 %
	Ashe	9,806,993	26,577	26,577	0.27 %	100.00 %
	Avery	9,806,993	17,806	17,806	0.18 %	100.00 %
	Beaufort	9,806,993	44,652	44,652	0.46 %	100.00 %
	Bertie	9,806,993	17,934	17,934	0.18 %	100.00 %
	Bladen	9,806,993	29,606	29,606	0.30 %	100.00 %
	Brunswick	9,806,993	136,693	136,693	1.39 %	100.00 %
	Buncombe	9,806,993	269,452	269,452	2.75 %	100.00 %
	Burke	9,806,993	87,570	87,570	0.89 %	100.00 %
	Cabarrus	9,806,993	225,804	225,804	2.30 %	100.00 %
	Caldwell	9,806,993	80,652	80,652	0.82 %	100.00 %
	Camden	9,806,993	10,355	10,355	0.11 %	100.00 %
	Carteret	9,806,993	67,686	67,686	0.69 %	100.00 %
	Caswell	9,806,993	22,736	22,736	0.23 %	100.00 %
	Catawba	9,806,993	160,610	160,610	1.64 %	100.00 %
	Chatham	9,806,993	76,285	76,285	0.78 %	100.00 %
	Cherokee	9,806,993	28,774	28,774	0.29 %	100.00 %
	Chowan	9,806,993	13,708	13,708	0.14 %	100.00 %
	Clay	9,806,993	11,089	11,089	0.11 %	100.00 %
	Cleveland	9,806,993	99,519	99,519	1.01 %	100.00 %
	Columbus	9,806,993	50,623	50,623	0.52 %	100.00 %
	Craven	9,806,993	100,720	100,720	1.03 %	100.00 %
	Cumberland	9,806,993	334,728	334,728	3.41 %	100.00 %
	Currituck	9,806,993	28,100	28,100	0.29 %	100.00 %
	Dare	9,806,993	36,915	36,915	0.38 %	100.00 %
	Davidson	9,806,993	168,930	168,930	1.72 %	100.00 %
	Davie	9,806,993	42,712	42,712	0.44 %	100.00 %
	Duplin	9,806,993	48,715	48,715	0.50 %	100.00 %
	Durham	9,806,993	324,833	324,833	3.31 %	100.00 %
	Edgecombe	9,806,993	48,900	48,900	0.50 %	100.00 %
	Forsyth	9,806,993	382,590	382,590	3.90 %	100.00 %
	Franklin	9,806,993	68,573	68,573	0.70 %	100.00 %
	Gaston	9,806,993	227,943	227,943	2.32 %	100.00 %
	Gates	9,806,993	10,478	10,478	0.11 %	100.00 %
	Graham	9,806,993	8,030	8,030	0.08 %	100.00 %

District - County Report

District Plan: SBR22-10

District	County	Total District Population	Total County Population	District Pop in County	Percent of District Pop in County	Percent of County Pop in District
Unassigned	Granville	9,806,993	60,992	60,992	0.62 %	100.00 %
	Greene	9,806,993	20,451	20,451	0.21 %	100.00 %
	Halifax	9,806,993	48,622	48,622	0.50 %	100.00 %
	Harnett	9,806,993	133,568	133,568	1.36 %	100.00 %
	Haywood	9,806,993	62,089	62,089	0.63 %	100.00 %
	Henderson	9,806,993	116,281	116,281	1.19 %	100.00 %
	Hertford	9,806,993	21,552	21,552	0.22 %	100.00 %
	Hoke	9,806,993	52,082	52,082	0.53 %	100.00 %
	Hyde	9,806,993	4,589	4,589	0.05 %	100.00 %
	Iredell	9,806,993	186,693	186,693	1.90 %	100.00 %
	Jackson	9,806,993	43,109	43,109	0.44 %	100.00 %
	Johnston	9,806,993	215,999	215,999	2.20 %	100.00 %
	Jones	9,806,993	9,172	9,172	0.09 %	100.00 %
	Lee	9,806,993	63,285	63,285	0.65 %	100.00 %
	Lenoir	9,806,993	55,122	55,122	0.56 %	100.00 %
	Lincoln	9,806,993	86,810	86,810	0.89 %	100.00 %
	Macon	9,806,993	37,014	37,014	0.38 %	100.00 %
	Madison	9,806,993	21,193	21,193	0.22 %	100.00 %
	Martin	9,806,993	22,031	22,031	0.22 %	100.00 %
	McDowell	9,806,993	44,578	44,578	0.45 %	100.00 %
	Mecklenburg	9,806,993	1,115,482	1,115,482	11.37 %	100.00 %
	Mitchell	9,806,993	14,903	14,903	0.15 %	100.00 %
	Montgomery	9,806,993	25,751	25,751	0.26 %	100.00 %
	Moore	9,806,993	99,727	99,727	1.02 %	100.00 %
	Nash	9,806,993	94,970	94,970	0.97 %	100.00 %
	New Hanover	9,806,993	225,702	225,702	2.30 %	100.00 %
	Northampton	9,806,993	17,471	17,471	0.18 %	100.00 %
	Onslow	9,806,993	204,576	204,576	2.09 %	100.00 %
	Orange	9,806,993	148,696	148,696	1.52 %	100.00 %
	Pamlico	9,806,993	12,276	12,276	0.13 %	100.00 %
	Pasquotank	9,806,993	40,568	40,568	0.41 %	100.00 %
	Pender	9,806,993	60,203	60,203	0.61 %	100.00 %
	Perquimans	9,806,993	13,005	13,005	0.13 %	100.00 %
	Person	9,806,993	39,097	39,097	0.40 %	100.00 %
	Pitt	9,806,993	170,243	170,243	1.74 %	100.00 %
	Polk	9,806,993	19,328	19,328	0.20 %	100.00 %
	Randolph	9,806,993	144,171	144,171	1.47 %	100.00 %
	Richmond	9,806,993	42,946	42,946	0.44 %	100.00 %
	Robeson	9,806,993	116,530	116,530	1.19 %	100.00 %
	Rowan	9,806,993	146,875	146,875	1.50 %	100.00 %
	Rutherford	9,806,993	64,444	64,444	0.66 %	100.00 %
	Sampson	9,806,993	59,036	59,036	0.60 %	100.00 %

District - County Report

District Plan: SBR22-10

District	County	Total District Population	Total County Population	District Pop in County	Percent of District Pop in County	Percent of County Pop in District
Unassigned	Scotland	9,806,993	34,174	34,174	0.35 %	100.00 %
	Stanly	9,806,993	62,504	62,504	0.64 %	100.00 %
	Stokes	9,806,993	44,520	44,520	0.45 %	100.00 %
	Surry	9,806,993	71,359	71,359	0.73 %	100.00 %
	Swain	9,806,993	14,117	14,117	0.14 %	100.00 %
	Transylvania	9,806,993	32,986	32,986	0.34 %	100.00 %
	Tyrrell	9,806,993	3,245	3,245	0.03 %	100.00 %
	Union	9,806,993	238,267	238,267	2.43 %	100.00 %
	Vance	9,806,993	42,578	42,578	0.43 %	100.00 %
	Wake	9,806,993	1,129,410	1,129,410	11.52 %	100.00 %
	Warren	9,806,993	18,642	18,642	0.19 %	100.00 %
	Washington	9,806,993	11,003	11,003	0.11 %	100.00 %
	Watauga	9,806,993	54,086	54,086	0.55 %	100.00 %
	Wayne	9,806,993	117,333	117,333	1.20 %	100.00 %
	Wilkes	9,806,993	65,969	65,969	0.67 %	100.00 %
	Wilson	9,806,993	78,784	78,784	0.80 %	100.00 %
	Yadkin	9,806,993	37,214	37,214	0.38 %	100.00 %
	Yancey	9,806,993	18,470	18,470	0.19 %	100.00 %
			Total:	**10,439,388**		

Total Districts Assigned: 3

Total Counties Statewide: 100

Fully Assigned Counties: 2

Partially Assigned Counties: 0

Fully Unassigned Counties: 98

Split Counties: 1

Municipality - District Report

District Plan: SBR22-10

Municipality	District	Total Muni Population	Total District Population	Muni Pop in District	Percent of Muni Pop in District	Percent of District Pop in Muni
Archdale	28	11,907	209,525	380	3.19 %	0.18 %
	Unassigned	*11,907*	*9,806,993*	*11,527*	*96.81 %*	*0.12 %*
Burlington	26	57,303	209,027	0	0.00 %	0.00 %
	28	57,303	209,525	1,822	3.18 %	0.87 %
	Unassigned	*57,303*	*9,806,993*	*55,481*	*96.82 %*	*0.57 %*
Eden	26	15,421	209,027	15,421	100.00 %	7.38 %
Gibsonville	26	8,920	209,027	3,533	39.61 %	1.69 %
	28	8,920	209,525	1,109	12.43 %	0.53 %
	Unassigned	*8,920*	*9,806,993*	*4,278*	*47.96 %*	*0.04 %*
Greensboro	26	299,035	209,027	83,444	27.90 %	39.92 %
	27	299,035	213,843	160,174	53.56 %	74.90 %
	28	299,035	209,525	55,417	18.53 %	26.45 %
High Point	27	114,059	213,843	12,155	10.66 %	5.68 %
	28	114,059	209,525	95,166	83.44 %	45.42 %
	Unassigned	*114,059*	*9,806,993*	*6,738*	*5.91 %*	*0.07 %*
Jamestown	28	3,668	209,525	3,668	100.00 %	1.75 %
Kernersville	27	26,449	213,843	502	1.90 %	0.23 %
	Unassigned	*26,449*	*9,806,993*	*25,947*	*98.10 %*	*0.26 %*
Madison	26	2,129	209,027	2,129	100.00 %	1.02 %
Mayodan	26	2,418	209,027	2,418	100.00 %	1.16 %
Oak Ridge	27	7,474	213,843	7,474	100.00 %	3.50 %
Pleasant Garden	28	5,000	209,525	5,000	100.00 %	2.39 %
Reidsville	26	14,583	209,027	14,583	100.00 %	6.98 %
Sedalia	26	676	209,027	676	100.00 %	0.32 %
Stokesdale	27	5,924	213,843	5,924	100.00 %	2.77 %
Stoneville	26	1,308	209,027	1,308	100.00 %	0.63 %
Summerfield	27	10,951	213,843	10,951	100.00 %	5.12 %
Wentworth	26	2,662	209,027	2,662	100.00 %	1.27 %
Whitsett	28	584	209,525	584	100.00 %	0.28 %
			Assigned Geography Total:	**486,500**		

Report display: all municipalities

Total Municipalities Statewide: 553

Fully Assigned Municipalities: 14

Partially Assigned Municipalities: 5

Fully Unassigned Municipalities: 534

Total Districts Assigned: 3

Split Municipalities: 6

Splits Involving Population: 6

Municipality by County - District Report

District Plan: SBR22-10

Municipality	District	Total Muni Population	Total District Population	Muni Pop in District	Percent of Muni Pop in District	Percent of District Pop in Muni
Archdale (Guilford)	28	380	209,525	380	100.00 %	0.18 %
Burlington (Guilford)	26	1,822	209,027	0	0.00 %	0.00 %
	28	1,822	209,525	1,822	100.00 %	0.87 %
Eden	26	15,421	209,027	15,421	100.00 %	7.38 %
Gibsonville (Guilford)	26	4,642	209,027	3,533	76.11 %	1.69 %
	28	4,642	209,525	1,109	23.89 %	0.53 %
Greensboro	26	299,035	209,027	83,444	27.90 %	39.92 %
	27	299,035	213,843	160,174	53.56 %	74.90 %
	28	299,035	209,525	55,417	18.53 %	26.45 %
High Point (Guilford)	27	107,321	213,843	12,155	11.33 %	5.68 %
	28	107,321	209,525	95,166	88.67 %	45.42 %
Jamestown	28	3,668	209,525	3,668	100.00 %	1.75 %
Kernersville (Guilford)	27	502	213,843	502	100.00 %	0.23 %
Madison	26	2,129	209,027	2,129	100.00 %	1.02 %
Mayodan	26	2,418	209,027	2,418	100.00 %	1.16 %
Oak Ridge	27	7,474	213,843	7,474	100.00 %	3.50 %
Pleasant Garden	28	5,000	209,525	5,000	100.00 %	2.39 %
Reidsville	26	14,583	209,027	14,583	100.00 %	6.98 %
Sedalia	26	676	209,027	676	100.00 %	0.32 %
Stokesdale	27	5,924	213,843	5,924	100.00 %	2.77 %
Stoneville	26	1,308	209,027	1,308	100.00 %	0.63 %
Summerfield	27	10,951	213,843	10,951	100.00 %	5.12 %
Wentworth	26	2,662	209,027	2,662	100.00 %	1.27 %
Whitsett	28	584	209,525	584	100.00 %	0.28 %
			Assigned Geography Total:	**486,500**		

Report display: all municipalities

Total Municipalities (by County) Statewide: 614

Fully Assigned Municipalities: 19

Partially Assigned Municipalities: 0

Fully Unassigned Municipalities: 595

Total Districts Assigned: 3

Split Municipalities: 4

Splits Involving Population: 3

District - Municipality by County Report

District Plan: SBR22-10

District	Municipality	Total District Population	Total Muni Population	District Pop in Muni	Percent of District Pop in Muni	Percent of Muni Pop in District
26	Burlington (Guilford)	209,027	1,822	0	0.00 %	0.00 %
	Eden	209,027	15,421	15,421	7.38 %	100.00 %
	Gibsonville (Guilford)	209,027	4,642	3,533	1.69 %	76.11 %
	Greensboro	209,027	299,035	83,444	39.92 %	27.90 %
	Madison	209,027	2,129	2,129	1.02 %	100.00 %
	Mayodan	209,027	2,418	2,418	1.16 %	100.00 %
	Reidsville	209,027	14,583	14,583	6.98 %	100.00 %
	Sedalia	209,027	676	676	0.32 %	100.00 %
	Stoneville	209,027	1,308	1,308	0.63 %	100.00 %
	Wentworth	209,027	2,662	2,662	1.27 %	100.00 %
27	Greensboro	213,843	299,035	160,174	74.90 %	53.56 %
	High Point (Guilford)	213,843	107,321	12,155	5.68 %	11.33 %
	Kernersville (Guilford)	213,843	502	502	0.23 %	100.00 %
	Oak Ridge	213,843	7,474	7,474	3.50 %	100.00 %
	Stokesdale	213,843	5,924	5,924	2.77 %	100.00 %
	Summerfield	213,843	10,951	10,951	5.12 %	100.00 %
28	Archdale (Guilford)	209,525	380	380	0.18 %	100.00 %
	Burlington (Guilford)	209,525	1,822	1,822	0.87 %	100.00 %
	Gibsonville (Guilford)	209,525	4,642	1,109	0.53 %	23.89 %
	Greensboro	209,525	299,035	55,417	26.45 %	18.53 %
	High Point (Guilford)	209,525	107,321	95,166	45.42 %	88.67 %
	Jamestown	209,525	3,668	3,668	1.75 %	100.00 %
	Pleasant Garden	209,525	5,000	5,000	2.39 %	100.00 %
	Whitsett	209,525	584	584	0.28 %	100.00 %
			Total:	**486,500**		

Total Districts Assigned: 3

Total Municipalities (by County) Statewide: 614

Fully Assigned Municipalities: 19

Partially Assigned Municipalities: 0

Fully Unassigned Municipalities: 595

Split Municipalities: 4

Splits Involving Population: 3

Whole-Split VTD Counts by District Report

District Plan: SBR22-10

District	County	Whole VTDs	Split VTDs
26	Guilford	32	0
	Rockingham	15	0
27	Guilford	68	0
28	Guilford	65	0
	Total:	**180**	

Total Districts Assigned: 3

Total VTDs Statewide: 2666

Fully Assigned VTDs: 180

Partially Assigned VTDs: 0

Fully Unassigned VTDs: 2486

Split VTDs: 0

Splits Involving Population: 0

Whole-Split VTD Counts by County Report

District Plan: SBR22-10

County	Whole VTDs	Split VTDs
Alamance	37	0
Alexander	10	0
Alleghany	4	0
Anson	9	0
Ashe	17	0
Avery	19	0
Beaufort	21	0
Bertie	12	0
Bladen	17	0
Brunswick	25	0
Buncombe	79	0
Burke	33	0
Cabarrus	40	0
Caldwell	20	0
Camden	3	0
Carteret	28	0
Caswell	9	0
Catawba	40	0
Chatham	18	0
Cherokee	16	0
Chowan	6	0
Clay	9	0
Cleveland	21	0
Columbus	26	0
Craven	21	0
Cumberland	76	0
Currituck	11	0
Dare	16	0
Davidson	43	0
Davie	14	0
Duplin	19	0
Durham	57	0
Edgecombe	21	0
Forsyth	101	0
Franklin	18	0
Gaston	46	0
Gates	6	0
Graham	4	0
Granville	15	0
Greene	10	0
Guilford	165	0
Halifax	23	0
Harnett	13	0

Whole-Split VTD Counts by County Report

District Plan: SBR22-10

County	Whole VTDs	Split VTDs
Haywood	29	0
Henderson	34	0
Hertford	13	0
Hoke	15	0
Hyde	7	0
Iredell	29	0
Jackson	13	0
Johnston	36	0
Jones	7	0
Lee	10	0
Lenoir	22	0
Lincoln	23	0
Macon	15	0
Madison	12	0
Martin	13	0
McDowell	17	0
Mecklenburg	195	0
Mitchell	9	0
Montgomery	14	0
Moore	26	0
Nash	24	0
New Hanover	43	0
Northampton	13	0
Onslow	24	0
Orange	41	0
Pamlico	10	0
Pasquotank	9	0
Pender	20	0
Perquimans	7	0
Person	11	0
Pitt	40	0
Polk	7	0
Randolph	22	0
Richmond	16	0
Robeson	39	0
Rockingham	15	0
Rowan	41	0
Rutherford	17	0
Sampson	23	0
Scotland	7	0
Stanly	22	0
Stokes	18	0
Surry	24	0

Whole-Split VTD Counts by County Report

District Plan: SBR22-10

County	Whole VTDs	Split VTDs
Swain	5	0
Transylvania	15	0
Tyrrell	6	0
Union	52	0
Vance	12	0
Wake	204	0
Warren	14	0
Washington	6	0
Watauga	20	0
Wayne	28	0
Wilkes	27	0
Wilson	24	0
Yadkin	12	0
Yancey	11	0
Totals:	**2,666**	**0**

Total VTDs Statewide: 2666

Fully Assigned VTDs: 180

Partially Assigned VTDs: 0

Fully Unassigned VTDs: 2486

Total Districts Assigned: 3

Split VTDs: 0

Splits Involving Population: 0

Split VTD Detail Report

District Plan: SBR22-10

County	VTD	District	Total VTD Population	VTD Pop in District	Percent of VTD Pop in District
			Assigned Geography Total:		

Total VTDs Statewide: 2666

Fully Assigned VTDs: 180

Partially Assigned VTDs: 0

Fully Unassigned VTDs: 2486

Total Districts Assigned: 3

Split VTDs: 0

Splits Involving Population: 0

Incumbent-District Report

District Plan: SBR22-10

Residence Set: NC Senate - 2/12/2022

Last Name	First Name	Party	Current District	District in this Plan
Berger	Philip	R	30	26
Garrett	Michael	D	27	27
Robinson	Gladys	D	28	27

District plan definition file: 'SBR22-10.csv', modified 2/16/2022 8:11 PM
Row shading indicates that the district in this plan is shared by more than one incumbent.
[G20-IncDist] - Generated 2/16/2022

District-Incumbent Report

District Plan: SBR22-10

Residence Set: NC Senate - 2/12/2022

District in this Plan	Last Name	First Name	Party	Current District
26	Berger	Philip	R	30
27	Garrett	Michael	D	27
	Robinson	Gladys	D	28
28				

TABLED

-13396-

NORTH CAROLINA GENERAL ASSEMBLY
AMENDMENT
Senate Bill 744

AMENDMENT NO. A5
(to be filled in by Principal Clerk)

S744-ABW-35 [v.1]

Amends Title [NO]
Second Edition

Date _____,2022

Senator Garrett

moves to amend the bill on page 3, line 45, through page 4, line 16, by rewriting the lines to read:

"**District 26**: Guilford County: VTD G01, VTD G02, VTD G03, VTD G04, VTD G05, VTD G06, VTD G07, VTD G08, VTD G09, VTD G10, VTD G44, VTD G46, VTD G67, VTD G68, VTD G69, VTD G70, VTD G71, VTD G72, VTD G73, VTD G74, VTD GIB, VTD JEF1, VTD JEF2, VTD MON1, VTD MON2A, VTD MON2B, VTD MON3, VTD NMAD, VTD NWASH, VTD RC1, VTD SMAD, VTD SWASH; Rockingham County.

District 27: Guilford County: VTD CG1, VTD CG2, VTD CG3A, VTD CG3B, VTD FR1, VTD FR2, VTD FR3, VTD FR4, VTD FR5A, VTD FR5B, VTD G11, VTD G12, VTD G13, VTD G14, VTD G15, VTD G16, VTD G17, VTD G18, VTD G19, VTD G20, VTD G21, VTD G22, VTD G23, VTD G24, VTD G25, VTD G26, VTD G27, VTD G28, VTD G29, VTD G30, VTD G31, VTD G32, VTD G33, VTD G34, VTD G35, VTD G36, VTD G37, VTD G38, VTD G39, VTD G40A1, VTD G40A2, VTD G40B, VTD G41A, VTD G41B, VTD G42A, VTD G42B, VTD G43, VTD G45, VTD G47, VTD G48, VTD G49, VTD G50, VTD G51, VTD G62, VTD G63, VTD G64, VTD H29B, VTD NCGR1, VTD NCGR2, VTD NDRI, VTD OR1, VTD OR2, VTD SDRI, VTD SF1, VTD SF2, VTD SF3, VTD SF4, VTD STOK.

District 28: Guilford County: VTD FEN1, VTD FEN2, VTD G52, VTD G53, VTD G54, VTD G55, VTD G56, VTD G57, VTD G58, VTD G59, VTD G60, VTD G61, VTD G65, VTD G66, VTD G75, VTD GR, VTD H01, VTD H02, VTD H03, VTD H04, VTD H05, VTD H06, VTD H07, VTD H08, VTD H09, VTD H10, VTD H11, VTD H12, VTD H13, VTD H14, VTD H15, VTD H16, VTD H17, VTD H18, VTD H19A, VTD H19B, VTD H20A, VTD H20B, VTD H21, VTD H22, VTD H23, VTD H24, VTD H25, VTD H26, VTD H27-A, VTD

NORTH CAROLINA GENERAL ASSEMBLY
AMENDMENT
Senate Bill 744

TABLED

A5

AMENDMENT NO. _____
(to be filled in by
Principal Clerk)

S744-ABW-35 [v.1]

H27-B, VTD H28, VTD H29A, VTD JAM1, VTD JAM2, VTD JAM3, VTD JAM4, VTD JAM5, VTD JEF3, VTD JEF4, VTD NCLAY1, VTD NCLAY2, VTD PG1, VTD PG2, VTD RC2, VTD SCLAY, VTD SUM1, VTD SUM2, VTD SUM3, VTD SUM4.".

SIGNED _____
Amendment Sponsor

SIGNED _____
Committee Chair if Senate Committee Amendment

ADOPTED _____ FAILED _____ TABLED _____

SBR22-4

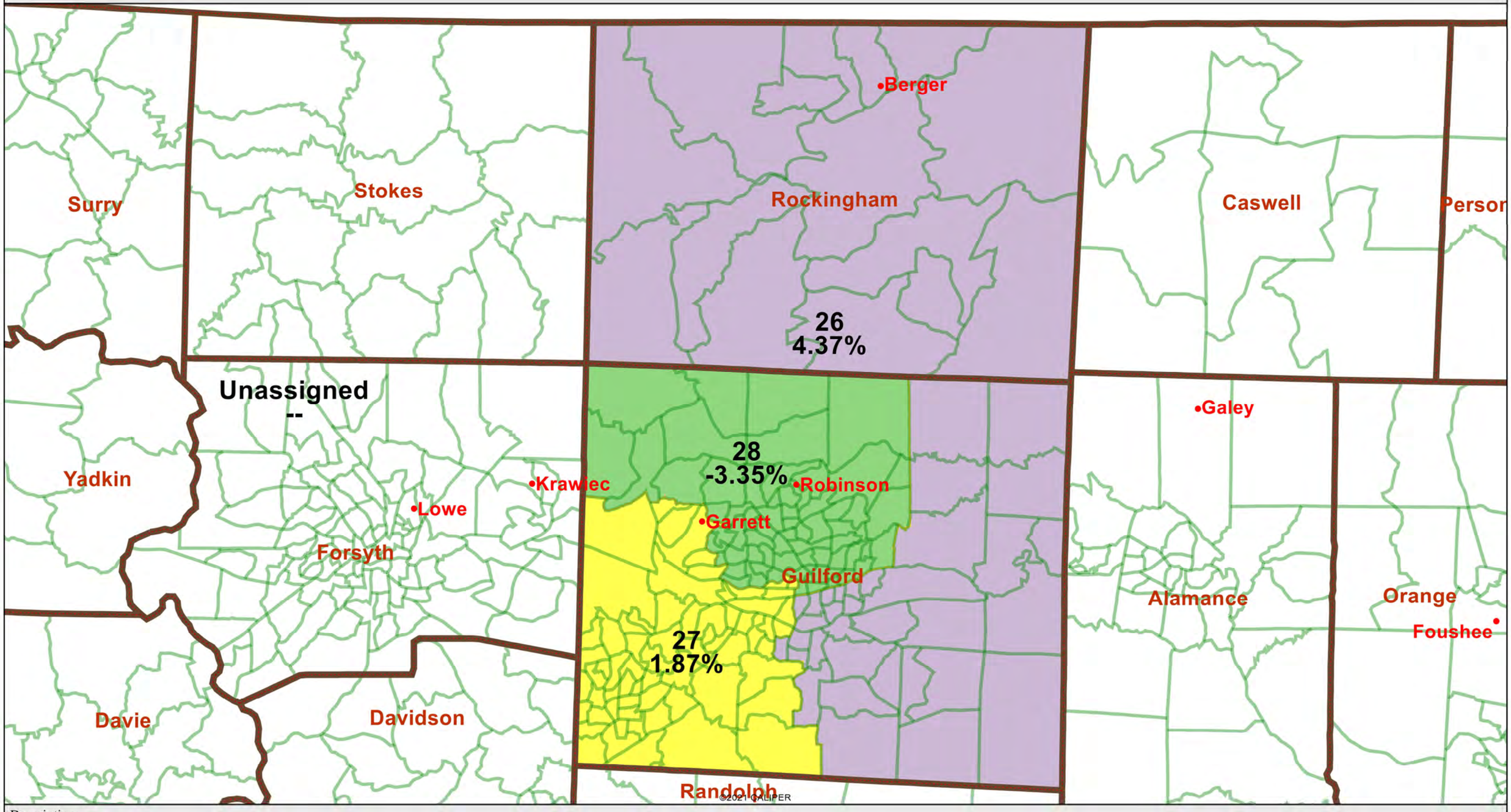

Description:

User:
Plan Name: **SBR22-4**
Plan Type: **Senate**

Measures of Compactness Report

Wednesday, February 16, 2022 6:36 PM

	Reock	Polsby-Popper
Sum	N/A	N/A
Min	0.41	0.42
Max	0.54	0.50
Mean	0.48	0.45
Std. Dev.	0.07	0.04

District	Reock	Polsby-Popper
26	**0.41**	**0.42**
27	**0.49**	**0.44**
28	**0.54**	**0.50**

Measures of Compactness Report

Measures of Compactness Summary

Reock	The measure is always between 0 and 1, with 1 being the most compact.
Polsby-Popper	The measure is always between 0 and 1, with 1 being the most compact.

Population Deviation Report

District Plan: SBR22-4

District	Seats	Ideal Pop	Actual Pop	Deviation	Deviation %
26	1	208,788	217,918	9,130	4.37%
27	1	208,788	212,689	3,901	1.87%
28	1	208,788	201,788	-7,000	-3.35%
Totals:	**3**		**632,395**		

Deviation range: -3.35% to 4.37%

2020 Election Contest Report - US President-13402-

District Plan: SBR22-4

District	Rep	% Rep	Dem	% Dem	Lib	% Lib	Grn	% Grn	Cnst	% Cnst	W-I	% W-I
26	55,239	48.40%	57,521	50.40%	727	0.64%	257	0.23%	168	0.15%	207	0.18%
27	40,442	38.29%	63,511	60.14%	860	0.81%	295	0.28%	215	0.20%	285	0.27%
28	42,915	38.07%	68,047	60.37%	957	0.85%	227	0.20%	251	0.22%	328	0.29%
Unassigned	2,615,703	50.43%	2,491,426	48.04%	46,096	0.89%	11,407	0.22%	9,274	0.18%	12,494	0.24%
Total:	**2,754,299**	**49.91%**	**2,680,505**	**48.57%**	**48,640**	**0.88%**	**12,186**	**0.22%**	**9,908**	**0.18%**	**13,314**	**0.24%**

Candidates: Trump (Rep), Biden (Dem), Jorgensen (Lib), Hawkins (Grn), Blankenship (Cst)
Data Source: North Carolina State Board of Elections, 'statewide_precinct_sort' file, administrative precincts excluded.
District plan definition file: 'SBR22-4.csv', modified 2/16/2022 6:37 PM
[EL20-PRS-20G] - Generated 2/16/2022

2020 Election Contest Report - US Senate -13403-

District Plan: SBR22-4

District	Rep	% Rep	Dem	% Dem	Lib	% Lib	Cnst	% Cnst
26	51,630	45.65%	56,585	50.03%	3,428	3.03%	1,463	1.29%
27	39,058	37.33%	60,917	58.23%	3,441	3.29%	1,200	1.15%
28	43,190	38.59%	64,571	57.70%	3,194	2.85%	957	0.86%
Unassigned	2,527,491	49.18%	2,385,437	46.42%	161,335	3.14%	64,839	1.26%
Total:	**2,661,369**	**48.67%**	**2,567,510**	**46.95%**	**171,398**	**3.13%**	**68,459**	**1.25%**

Candidates: Tillis (Rep), Cunningham (Dem), Bray (Lib), Hayes (Cst)
Data Source: North Carolina State Board of Elections, 'statewide_precinct_sort' file, administrative precincts excluded.
District plan definition file: 'SBR22-4.csv', modified 2/16/2022 6:37 PM
[EL20-SEN-20G] - Generated 2/16/2022

2020 Election Contest Report - NC Governor 13404-

District Plan: SBR22-4

District	Dem	% Dem	Rep	% Rep	Lib	% Lib	Cnst	% Cnst
26	61,220	53.92%	50,763	44.71%	1,131	1.00%	433	0.38%
27	66,421	63.39%	36,445	34.78%	1,369	1.31%	553	0.53%
28	70,715	63.11%	39,654	35.39%	1,220	1.09%	468	0.42%
Unassigned	2,632,345	50.95%	2,455,600	47.53%	56,688	1.10%	21,502	0.42%
Total:	**2,830,701**	**51.50%**	**2,582,462**	**46.98%**	**60,408**	**1.10%**	**22,956**	**0.42%**

Candidates: Cooper (Dem), Forest (Rep), DiFiore (Lib), Pisano (Cst)
Data Source: North Carolina State Board of Elections, 'statewide_precinct_sort' file, administrative precincts excluded.
District plan definition file: 'SBR22-4.csv', modified 2/16/2022 6:37 PM
[EL20-GOV-20G] - Generated 2/16/2022

2020 Election Contest Report - NC Lieutenant Governor

District Plan: SBR22-4

District	Rep	% Rep	Dem	% Dem
26	55,419	49.24%	57,134	50.76%
27	41,690	40.20%	62,012	59.80%
28	45,415	40.95%	65,495	59.05%
Unassigned	2,654,452	52.16%	2,435,085	47.84%
Total:	**2,796,976**	**51.64%**	**2,619,726**	**48.36%**

Candidates: Robinson (Rep), Holley (Dem)
Data Source: North Carolina State Board of Elections, 'statewide_precinct_sort' file, administrative precincts excluded.
District plan definition file: 'SBR22-4.csv', modified 2/16/2022 6:37 PM
[EL20-LG-20G] - Generated 2/16/2022

2020 Election Contest Report - NC Attorney General

District Plan: SBR22-4

District	Dem	% Dem	Rep	% Rep
26	59,102	52.67%	53,112	47.33%
27	63,676	61.54%	39,791	38.46%
28	67,212	60.78%	43,371	39.22%
Unassigned	2,520,785	49.61%	2,560,023	50.39%
Total:	**2,710,775**	**50.13%**	**2,696,297**	**49.87%**

Candidates: Stein (Dem), O'Neill (Rep)
Data Source: North Carolina State Board of Elections, 'statewide_precinct_sort' file, administrative precincts excluded.
District plan definition file: 'SBR22-4.csv', modified 2/16/2022 6:37 PM
[EL20-AG-20G] - Generated 2/16/2022

2020 Election Contest Report - NC Auditor -13407-

District Plan: SBR22-4

District	Dem	% Dem	Rep	% Rep
26	58,867	52.88%	52,465	47.12%
27	63,775	62.23%	38,711	37.77%
28	67,573	61.87%	41,640	38.13%
Unassigned	2,537,158	50.37%	2,499,678	49.63%
Total:	**2,727,373**	**50.89%**	**2,632,494**	**49.11%**

Candidates: Wood (Dem), Street (Rep)
Data Source: North Carolina State Board of Elections, 'statewide_precinct_sort' file, administrative precincts excluded.
District plan definition file: 'SBR22-4.csv', modified 2/16/2022 6:37 PM
[EL20-AUD-20G] - Generated 2/16/2022

2020 Election Contest Report - NC Commissioner of Agriculture

District Plan: SBR22-4

District	Rep	% Rep	Dem	% Dem
26	58,901	52.46%	53,387	47.54%
27	44,144	42.82%	58,940	57.18%
28	50,378	45.69%	59,887	54.31%
Unassigned	2,744,577	54.28%	2,311,329	45.72%
Total:	**2,898,000**	**53.85%**	**2,483,543**	**46.15%**

Candidates: Troxler (Rep), Wadsworth (Dem)
Data Source: North Carolina State Board of Elections, 'statewide_precinct_sort' file, administrative precincts excluded.
District plan definition file: 'SBR22-4.csv', modified 2/16/2022 6:37 PM
[EL20-COA-20G] - Generated 2/16/2022

2020 Election Contest Report - NC Commissioner of Labor

District Plan: SBR22-4

District	Rep	% Rep	Dem	% Dem
26	53,719	48.24%	57,650	51.76%
27	40,062	39.11%	62,366	60.89%
28	44,006	40.32%	65,137	59.68%
Unassigned	2,585,319	51.34%	2,449,892	48.66%
Total:	**2,723,106**	**50.82%**	**2,635,045**	**49.18%**

Candidates: Dobson (Rep), Holmes (Dem)
Data Source: North Carolina State Board of Elections, 'statewide_precinct_sort' file, administrative precincts excluded.
District plan definition file: 'SBR22-4.csv', modified 2/16/2022 6:37 PM
[EL20-COL-20G] - Generated 2/16/2022

2020 Election Contest Report - NC Secretary of State

District Plan: SBR22-4

District	Dem	% Dem	Rep	% Rep
26	59,841	53.58%	51,846	46.42%
27	64,299	62.56%	38,487	37.44%
28	67,921	61.91%	41,793	38.09%
Unassigned	2,560,702	50.65%	2,495,189	49.35%
Total:	**2,752,763**	**51.17%**	**2,627,315**	**48.83%**

Candidates: Marshall (Dem), Sykes (Rep)
Data Source: North Carolina State Board of Elections, 'statewide_precinct_sort' file, administrative precincts excluded.
District plan definition file: 'SBR22-4.csv', modified 2/16/2022 6:37 PM
[EL20-SOS-20G] - Generated 2/16/2022

2020 Election Contest Report - NC Treasurer13411-

District Plan: SBR22-4

District	Rep	% Rep	Dem	% Dem
26	54,611	49.08%	56,667	50.92%
27	41,592	40.56%	60,940	59.44%
28	45,295	41.46%	63,945	58.54%
Unassigned	2,667,705	53.13%	2,353,029	46.87%
Total:	**2,809,203**	**52.57%**	**2,534,581**	**47.43%**

Candidates: Folwell (Rep), Chatterji (Dem)
Data Source: North Carolina State Board of Elections, 'statewide_precinct_sort' file, administrative precincts excluded.
District plan definition file: 'SBR22-4.csv', modified 2/16/2022 6:37 PM
[EL20-TRS-20G] - Generated 2/16/2022

2016 Election Contest Report - US President -13412-

District Plan: SBR22-4

District	Rep	% Rep	Dem	% Dem	Lib	% Lib	W-I	% W-I
26	47,746	47.18%	50,451	49.86%	2,057	2.03%	938	0.93%
27	37,166	39.45%	53,243	56.52%	2,608	2.77%	1,185	1.26%
28	39,738	38.39%	59,295	57.28%	2,937	2.84%	1,553	1.50%
Unassigned	2,235,099	50.45%	2,017,327	45.53%	122,327	2.76%	55,721	1.26%
Total:	**2,359,749**	**49.90%**	**2,180,316**	**46.10%**	**129,929**	**2.75%**	**59,397**	**1.26%**

Candidates: Trump (Rep), Clinton (Dem), Johnson (Lib)
Data Source: North Carolina State Board of Elections, 'statewide_precinct_sort' file, administrative precincts excluded.
District plan definition file: 'SBR22-4.csv', modified 2/16/2022 6:37 PM
[EL20-PRS-16G] - Generated 2/16/2022

2016 Election Contest Report - NC Lieutenant Governor

District Plan: SBR22-4

District	Rep	% Rep	Dem	% Dem	Lib	% Lib
26	46,654	47.20%	49,762	50.34%	2,436	2.46%
27	38,168	41.69%	50,484	55.14%	2,909	3.18%
28	42,328	41.92%	55,748	55.21%	2,896	2.87%
Unassigned	2,263,469	52.44%	1,928,981	44.69%	124,119	2.88%
Total:	**2,390,619**	**51.88%**	**2,084,975**	**45.25%**	**132,360**	**2.87%**

Candidates: Forest (Rep), Coleman (Dem), Cole (Lib)
Data Source: North Carolina State Board of Elections, 'statewide_precinct_sort' file, administrative precincts excluded.
District plan definition file: 'SBR22-4.csv', modified 2/16/2022 6:37 PM
[EL20-LG-16G] - Generated 2/16/2022

Election Contest Report - 2016/2020 Composite 12414-

District Plan: SBR22-4

District	Dem	% Dem	Rep	% Rep
26	56,516	51.24%	52,675	47.76%
27	60,882	59.82%	39,646	38.96%
28	64,629	59.19%	43,310	39.67%
Unassigned	2,385,291	48.02%	2,525,359	50.83%
Total:	**2,567,318**	**48.54%**	**2,660,990**	**50.31%**

Values represent average vote count from 12 contests: 2016 President and Lieutenant Governor; 2020 President, US Senate, Governor, Lieutenant Governor, Attorney General, Auditor, Commissioner of Agriculture, Commissioner of Labor, Secretary of State, and Treasurer.

Data Source: North Carolina State Board of Elections, 'statewide_precinct_sort' files, administrative precincts excluded.

District plan definition file: 'SBR22-4.csv', modified 2/16/2022 6:37 PM

[EL20-CMP-1620G] - Generated 2/16/2022

County - District Report

District Plan: SBR22-4

County	District	Total County Population	Total District Population	County Pop in District	Percent of County Pop in District	Percent of District Pop in County
Guilford	26	541,299	217,918	126,822	23.43 %	58.20 %
	27	541,299	212,689	212,689	39.29 %	100.00 %
	28	541,299	201,788	201,788	37.28 %	100.00 %
Rockingham	26	91,096	217,918	91,096	100.00 %	41.80 %
			Assigned Geography Total:	**632,395**		

Report display: all assigned counties

Total Counties Statewide: 100

Fully Assigned Counties: 2

Partially Assigned Counties: 0

Fully Unassigned Counties: 98

Total Districts Assigned: 3

Split Counties: 1

District - County Report

District Plan: SBR22-4

District	County	Total District Population	Total County Population	District Pop in County	Percent of District Pop in County	Percent of County Pop in District
26	Guilford	217,918	541,299	126,822	58.20 %	23.43 %
	Rockingham	217,918	91,096	91,096	41.80 %	100.00 %
27	Guilford	212,689	541,299	212,689	100.00 %	39.29 %
28	Guilford	201,788	541,299	201,788	100.00 %	37.28 %
Unassigned	Alamance	9,806,993	171,415	171,415	1.75 %	100.00 %
	Alexander	9,806,993	36,444	36,444	0.37 %	100.00 %
	Alleghany	9,806,993	10,888	10,888	0.11 %	100.00 %
	Anson	9,806,993	22,055	22,055	0.22 %	100.00 %
	Ashe	9,806,993	26,577	26,577	0.27 %	100.00 %
	Avery	9,806,993	17,806	17,806	0.18 %	100.00 %
	Beaufort	9,806,993	44,652	44,652	0.46 %	100.00 %
	Bertie	9,806,993	17,934	17,934	0.18 %	100.00 %
	Bladen	9,806,993	29,606	29,606	0.30 %	100.00 %
	Brunswick	9,806,993	136,693	136,693	1.39 %	100.00 %
	Buncombe	9,806,993	269,452	269,452	2.75 %	100.00 %
	Burke	9,806,993	87,570	87,570	0.89 %	100.00 %
	Cabarrus	9,806,993	225,804	225,804	2.30 %	100.00 %
	Caldwell	9,806,993	80,652	80,652	0.82 %	100.00 %
	Camden	9,806,993	10,355	10,355	0.11 %	100.00 %
	Carteret	9,806,993	67,686	67,686	0.69 %	100.00 %
	Caswell	9,806,993	22,736	22,736	0.23 %	100.00 %
	Catawba	9,806,993	160,610	160,610	1.64 %	100.00 %
	Chatham	9,806,993	76,285	76,285	0.78 %	100.00 %
	Cherokee	9,806,993	28,774	28,774	0.29 %	100.00 %
	Chowan	9,806,993	13,708	13,708	0.14 %	100.00 %
	Clay	9,806,993	11,089	11,089	0.11 %	100.00 %
	Cleveland	9,806,993	99,519	99,519	1.01 %	100.00 %
	Columbus	9,806,993	50,623	50,623	0.52 %	100.00 %
	Craven	9,806,993	100,720	100,720	1.03 %	100.00 %
	Cumberland	9,806,993	334,728	334,728	3.41 %	100.00 %
	Currituck	9,806,993	28,100	28,100	0.29 %	100.00 %
	Dare	9,806,993	36,915	36,915	0.38 %	100.00 %
	Davidson	9,806,993	168,930	168,930	1.72 %	100.00 %
	Davie	9,806,993	42,712	42,712	0.44 %	100.00 %
	Duplin	9,806,993	48,715	48,715	0.50 %	100.00 %
	Durham	9,806,993	324,833	324,833	3.31 %	100.00 %
	Edgecombe	9,806,993	48,900	48,900	0.50 %	100.00 %
	Forsyth	9,806,993	382,590	382,590	3.90 %	100.00 %
	Franklin	9,806,993	68,573	68,573	0.70 %	100.00 %
	Gaston	9,806,993	227,943	227,943	2.32 %	100.00 %
	Gates	9,806,993	10,478	10,478	0.11 %	100.00 %
	Graham	9,806,993	8,030	8,030	0.08 %	100.00 %

District - County Report

District Plan: SBR22-4

District	County	Total District Population	Total County Population	District Pop in County	Percent of District Pop in County	Percent of County Pop in District
Unassigned	Granville	9,806,993	60,992	60,992	0.62 %	100.00 %
	Greene	9,806,993	20,451	20,451	0.21 %	100.00 %
	Halifax	9,806,993	48,622	48,622	0.50 %	100.00 %
	Harnett	9,806,993	133,568	133,568	1.36 %	100.00 %
	Haywood	9,806,993	62,089	62,089	0.63 %	100.00 %
	Henderson	9,806,993	116,281	116,281	1.19 %	100.00 %
	Hertford	9,806,993	21,552	21,552	0.22 %	100.00 %
	Hoke	9,806,993	52,082	52,082	0.53 %	100.00 %
	Hyde	9,806,993	4,589	4,589	0.05 %	100.00 %
	Iredell	9,806,993	186,693	186,693	1.90 %	100.00 %
	Jackson	9,806,993	43,109	43,109	0.44 %	100.00 %
	Johnston	9,806,993	215,999	215,999	2.20 %	100.00 %
	Jones	9,806,993	9,172	9,172	0.09 %	100.00 %
	Lee	9,806,993	63,285	63,285	0.65 %	100.00 %
	Lenoir	9,806,993	55,122	55,122	0.56 %	100.00 %
	Lincoln	9,806,993	86,810	86,810	0.89 %	100.00 %
	Macon	9,806,993	37,014	37,014	0.38 %	100.00 %
	Madison	9,806,993	21,193	21,193	0.22 %	100.00 %
	Martin	9,806,993	22,031	22,031	0.22 %	100.00 %
	McDowell	9,806,993	44,578	44,578	0.45 %	100.00 %
	Mecklenburg	9,806,993	1,115,482	1,115,482	11.37 %	100.00 %
	Mitchell	9,806,993	14,903	14,903	0.15 %	100.00 %
	Montgomery	9,806,993	25,751	25,751	0.26 %	100.00 %
	Moore	9,806,993	99,727	99,727	1.02 %	100.00 %
	Nash	9,806,993	94,970	94,970	0.97 %	100.00 %
	New Hanover	9,806,993	225,702	225,702	2.30 %	100.00 %
	Northampton	9,806,993	17,471	17,471	0.18 %	100.00 %
	Onslow	9,806,993	204,576	204,576	2.09 %	100.00 %
	Orange	9,806,993	148,696	148,696	1.52 %	100.00 %
	Pamlico	9,806,993	12,276	12,276	0.13 %	100.00 %
	Pasquotank	9,806,993	40,568	40,568	0.41 %	100.00 %
	Pender	9,806,993	60,203	60,203	0.61 %	100.00 %
	Perquimans	9,806,993	13,005	13,005	0.13 %	100.00 %
	Person	9,806,993	39,097	39,097	0.40 %	100.00 %
	Pitt	9,806,993	170,243	170,243	1.74 %	100.00 %
	Polk	9,806,993	19,328	19,328	0.20 %	100.00 %
	Randolph	9,806,993	144,171	144,171	1.47 %	100.00 %
	Richmond	9,806,993	42,946	42,946	0.44 %	100.00 %
	Robeson	9,806,993	116,530	116,530	1.19 %	100.00 %
	Rowan	9,806,993	146,875	146,875	1.50 %	100.00 %
	Rutherford	9,806,993	64,444	64,444	0.66 %	100.00 %
	Sampson	9,806,993	59,036	59,036	0.60 %	100.00 %

District - County Report

District Plan: SBR22-4

District	County	Total District Population	Total County Population	District Pop in County	Percent of District Pop in County	Percent of County Pop in District
Unassigned	Scotland	9,806,993	34,174	34,174	0.35 %	100.00 %
	Stanly	9,806,993	62,504	62,504	0.64 %	100.00 %
	Stokes	9,806,993	44,520	44,520	0.45 %	100.00 %
	Surry	9,806,993	71,359	71,359	0.73 %	100.00 %
	Swain	9,806,993	14,117	14,117	0.14 %	100.00 %
	Transylvania	9,806,993	32,986	32,986	0.34 %	100.00 %
	Tyrrell	9,806,993	3,245	3,245	0.03 %	100.00 %
	Union	9,806,993	238,267	238,267	2.43 %	100.00 %
	Vance	9,806,993	42,578	42,578	0.43 %	100.00 %
	Wake	9,806,993	1,129,410	1,129,410	11.52 %	100.00 %
	Warren	9,806,993	18,642	18,642	0.19 %	100.00 %
	Washington	9,806,993	11,003	11,003	0.11 %	100.00 %
	Watauga	9,806,993	54,086	54,086	0.55 %	100.00 %
	Wayne	9,806,993	117,333	117,333	1.20 %	100.00 %
	Wilkes	9,806,993	65,969	65,969	0.67 %	100.00 %
	Wilson	9,806,993	78,784	78,784	0.80 %	100.00 %
	Yadkin	9,806,993	37,214	37,214	0.38 %	100.00 %
	Yancey	9,806,993	18,470	18,470	0.19 %	100.00 %
			Total:	**10,439,388**		

Total Districts Assigned: 3

Total Counties Statewide: 100

Fully Assigned Counties: 2

Partially Assigned Counties: 0

Fully Unassigned Counties: 98

Split Counties: 1

Municipality - District Report

District Plan: SBR22-4

Municipality	District	Total Muni Population	Total District Population	Muni Pop in District	Percent of Muni Pop in District	Percent of District Pop in Muni
Archdale	27	11,907	212,689	380	3.19 %	0.18 %
	Unassigned	*11,907*	*9,806,993*	*11,527*	*96.81 %*	*0.12 %*
Burlington	26	57,303	217,918	1,822	3.18 %	0.84 %
	Unassigned	*57,303*	*9,806,993*	*55,481*	*96.82 %*	*0.57 %*
Eden	26	15,421	217,918	15,421	100.00 %	7.08 %
Gibsonville	26	8,920	217,918	4,642	52.04 %	2.13 %
	Unassigned	*8,920*	*9,806,993*	*4,278*	*47.96 %*	*0.04 %*
Greensboro	26	299,035	217,918	65,210	21.81 %	29.92 %
	27	299,035	212,689	77,044	25.76 %	36.22 %
	28	299,035	201,788	156,781	52.43 %	77.70 %
High Point	27	114,059	212,689	107,321	94.09 %	50.46 %
	Unassigned	*114,059*	*9,806,993*	*6,738*	*5.91 %*	*0.07 %*
Jamestown	27	3,668	212,689	3,668	100.00 %	1.72 %
Kernersville	27	26,449	212,689	502	1.90 %	0.24 %
	Unassigned	*26,449*	*9,806,993*	*25,947*	*98.10 %*	*0.26 %*
Madison	26	2,129	217,918	2,129	100.00 %	0.98 %
Mayodan	26	2,418	217,918	2,418	100.00 %	1.11 %
Oak Ridge	27	7,474	212,689	3	0.04 %	0.00 %
	28	7,474	201,788	7,471	99.96 %	3.70 %
Pleasant Garden	26	5,000	217,918	5,000	100.00 %	2.29 %
	27	5,000	212,689	0	0.00 %	0.00 %
Reidsville	26	14,583	217,918	14,583	100.00 %	6.69 %
Sedalia	26	676	217,918	676	100.00 %	0.31 %
Stokesdale	28	5,924	201,788	5,924	100.00 %	2.94 %
Stoneville	26	1,308	217,918	1,308	100.00 %	0.60 %
Summerfield	28	10,951	201,788	10,951	100.00 %	5.43 %
Wentworth	26	2,662	217,918	2,662	100.00 %	1.22 %
Whitsett	26	584	217,918	584	100.00 %	0.27 %
			Assigned Geography Total:	**486,500**		

Report display: all municipalities

Total Municipalities Statewide: 553

Fully Assigned Municipalities: 14

Partially Assigned Municipalities: 5

Fully Unassigned Municipalities: 534

Total Districts Assigned: 3

Split Municipalities: 8

Splits Involving Population: 7

Municipality by County - District Report

District Plan: SBR22-4

Municipality	District	Total Muni Population	Total District Population	Muni Pop in District	Percent of Muni Pop in District	Percent of District Pop in Muni
Archdale (Guilford)	27	380	212,689	380	100.00 %	0.18 %
Burlington (Guilford)	26	1,822	217,918	1,822	100.00 %	0.84 %
Eden	26	15,421	217,918	15,421	100.00 %	7.08 %
Gibsonville (Guilford)	26	4,642	217,918	4,642	100.00 %	2.13 %
Greensboro	26	299,035	217,918	65,210	21.81 %	29.92 %
	27	299,035	212,689	77,044	25.76 %	36.22 %
	28	299,035	201,788	156,781	52.43 %	77.70 %
High Point (Guilford)	27	107,321	212,689	107,321	100.00 %	50.46 %
Jamestown	27	3,668	212,689	3,668	100.00 %	1.72 %
Kernersville (Guilford)	27	502	212,689	502	100.00 %	0.24 %
Madison	26	2,129	217,918	2,129	100.00 %	0.98 %
Mayodan	26	2,418	217,918	2,418	100.00 %	1.11 %
Oak Ridge	27	7,474	212,689	3	0.04 %	0.00 %
	28	7,474	201,788	7,471	99.96 %	3.70 %
Pleasant Garden	26	5,000	217,918	5,000	100.00 %	2.29 %
	27	5,000	212,689	0	0.00 %	0.00 %
Reidsville	26	14,583	217,918	14,583	100.00 %	6.69 %
Sedalia	26	676	217,918	676	100.00 %	0.31 %
Stokesdale	28	5,924	201,788	5,924	100.00 %	2.94 %
Stoneville	26	1,308	217,918	1,308	100.00 %	0.60 %
Summerfield	28	10,951	201,788	10,951	100.00 %	5.43 %
Wentworth	26	2,662	217,918	2,662	100.00 %	1.22 %
Whitsett	26	584	217,918	584	100.00 %	0.27 %
			Assigned Geography Total:	**486,500**		

Report display: all municipalities

Total Municipalities (by County) Statewide: 614

Fully Assigned Municipalities: 19

Partially Assigned Municipalities: 0

Fully Unassigned Municipalities: 595

Total Districts Assigned: 3

Split Municipalities: 3

Splits Involving Population: 2

District - Municipality by County Report

District Plan: SBR22-4

District	Municipality	Total District Population	Total Muni Population	District Pop in Muni	Percent of District Pop in Muni	Percent of Muni Pop in District
26	Burlington (Guilford)	217,918	1,822	1,822	0.84 %	100.00 %
	Eden	217,918	15,421	15,421	7.08 %	100.00 %
	Gibsonville (Guilford)	217,918	4,642	4,642	2.13 %	100.00 %
	Greensboro	217,918	299,035	65,210	29.92 %	21.81 %
	Madison	217,918	2,129	2,129	0.98 %	100.00 %
	Mayodan	217,918	2,418	2,418	1.11 %	100.00 %
	Pleasant Garden	217,918	5,000	5,000	2.29 %	100.00 %
	Reidsville	217,918	14,583	14,583	6.69 %	100.00 %
	Sedalia	217,918	676	676	0.31 %	100.00 %
	Stoneville	217,918	1,308	1,308	0.60 %	100.00 %
	Wentworth	217,918	2,662	2,662	1.22 %	100.00 %
	Whitsett	217,918	584	584	0.27 %	100.00 %
27	Archdale (Guilford)	212,689	380	380	0.18 %	100.00 %
	Greensboro	212,689	299,035	77,044	36.22 %	25.76 %
	High Point (Guilford)	212,689	107,321	107,321	50.46 %	100.00 %
	Jamestown	212,689	3,668	3,668	1.72 %	100.00 %
	Kernersville (Guilford)	212,689	502	502	0.24 %	100.00 %
	Oak Ridge	212,689	7,474	3	0.00 %	0.04 %
	Pleasant Garden	212,689	5,000	0	0.00 %	0.00 %
28	Greensboro	201,788	299,035	156,781	77.70 %	52.43 %
	Oak Ridge	201,788	7,474	7,471	3.70 %	99.96 %
	Stokesdale	201,788	5,924	5,924	2.94 %	100.00 %
	Summerfield	201,788	10,951	10,951	5.43 %	100.00 %
			Total:	**486,500**		

Total Districts Assigned: 3

Total Municipalities (by County) Statewide: 614

Fully Assigned Municipalities: 19

Partially Assigned Municipalities: 0

Fully Unassigned Municipalities: 595

Split Municipalities: 3

Splits Involving Population: 2

Whole-Split VTD Counts by District Report

District Plan: SBR22-4

District	County	Whole VTDs	Split VTDs
26	Guilford	34	0
	Rockingham	15	0
27	Guilford	66	0
28	Guilford	65	0
	Total:	**180**	

Total Districts Assigned: 3

Total VTDs Statewide: 2666

Fully Assigned VTDs: 180

Partially Assigned VTDs: 0

Fully Unassigned VTDs: 2486

Split VTDs: 0

Splits Involving Population: 0

Whole-Split VTD Counts by County Report

District Plan: SBR22-4

County	Whole VTDs	Split VTDs
Alamance	37	0
Alexander	10	0
Alleghany	4	0
Anson	9	0
Ashe	17	0
Avery	19	0
Beaufort	21	0
Bertie	12	0
Bladen	17	0
Brunswick	25	0
Buncombe	79	0
Burke	33	0
Cabarrus	40	0
Caldwell	20	0
Camden	3	0
Carteret	28	0
Caswell	9	0
Catawba	40	0
Chatham	18	0
Cherokee	16	0
Chowan	6	0
Clay	9	0
Cleveland	21	0
Columbus	26	0
Craven	21	0
Cumberland	76	0
Currituck	11	0
Dare	16	0
Davidson	43	0
Davie	14	0
Duplin	19	0
Durham	57	0
Edgecombe	21	0
Forsyth	101	0
Franklin	18	0
Gaston	46	0
Gates	6	0
Graham	4	0
Granville	15	0
Greene	10	0
Guilford	165	0
Halifax	23	0
Harnett	13	0

Whole-Split VTD Counts by County Report

District Plan: SBR22-4

County	Whole VTDs	Split VTDs
Haywood	29	0
Henderson	34	0
Hertford	13	0
Hoke	15	0
Hyde	7	0
Iredell	29	0
Jackson	13	0
Johnston	36	0
Jones	7	0
Lee	10	0
Lenoir	22	0
Lincoln	23	0
Macon	15	0
Madison	12	0
Martin	13	0
McDowell	17	0
Mecklenburg	195	0
Mitchell	9	0
Montgomery	14	0
Moore	26	0
Nash	24	0
New Hanover	43	0
Northampton	13	0
Onslow	24	0
Orange	41	0
Pamlico	10	0
Pasquotank	9	0
Pender	20	0
Perquimans	7	0
Person	11	0
Pitt	40	0
Polk	7	0
Randolph	22	0
Richmond	16	0
Robeson	39	0
Rockingham	15	0
Rowan	41	0
Rutherford	17	0
Sampson	23	0
Scotland	7	0
Stanly	22	0
Stokes	18	0
Surry	24	0

Whole-Split VTD Counts by County Report

District Plan: SBR22-4

County	Whole VTDs	Split VTDs
Swain	5	0
Transylvania	15	0
Tyrrell	6	0
Union	52	0
Vance	12	0
Wake	204	0
Warren	14	0
Washington	6	0
Watauga	20	0
Wayne	28	0
Wilkes	27	0
Wilson	24	0
Yadkin	12	0
Yancey	11	0
Totals:	**2,666**	**0**

Total VTDs Statewide: 2666

Fully Assigned VTDs: 180

Partially Assigned VTDs: 0

Fully Unassigned VTDs: 2486

Total Districts Assigned: 3

Split VTDs: 0

Splits Involving Population: 0

Split VTD Detail Report

District Plan: SBR22-4

County	VTD	District	Total VTD Population	VTD Pop in District	Percent of VTD Pop in District
			Assigned Geography Total:		

Total VTDs Statewide: 2666

Fully Assigned VTDs: 180

Partially Assigned VTDs: 0

Fully Unassigned VTDs: 2486

Total Districts Assigned: 3

Split VTDs: 0

Splits Involving Population: 0

Incumbent-District Report

District Plan: SBR22-4

Residence Set: NC Senate - 2/12/2022

Last Name	First Name	Party	Current District	District in this Plan
Berger	Philip	R	30	26
Garrett	Michael	D	27	27
Robinson	Gladys	D	28	28

District plan definition file: 'SBR22-4.csv', modified 2/16/2022 6:37 PM
Row shading indicates that the district in this plan is shared by more than one incumbent.
[G20-IncDist] - Generated 2/16/2022

District-Incumbent Report

District Plan: SBR22-4

Residence Set: NC Senate - 2/12/2022

District in this Plan	Last Name	First Name	Party	Current District
26	Berger	Philip	R	30
27	Garrett	Michael	D	27
28	Robinson	Gladys	D	28

TABLED

-13429-

NORTH CAROLINA GENERAL ASSEMBLY
AMENDMENT
Senate Bill 744

AMENDMENT NO. A6
(to be filled in by Principal Clerk)

S744-ABA-55 [v.1]

Amends Title [NO]
Second Edition

Date _____,2022

Senator Garrett

moves to amend the bill on page 3, line 45, through page 4, line 16, by rewriting those lines to read:

"**District 26**: Guilford County: VTD FEN1, VTD FEN2, VTD G46, VTD G47, VTD G52, VTD G53, VTD G54, VTD G55, VTD G57, VTD G69, VTD G70, VTD G71, VTD G72, VTD G73, VTD G74, VTD G75, VTD GIB, VTD GR, VTD JEF1, VTD JEF2, VTD JEF3, VTD JEF4, VTD NCLAY1, VTD NCLAY2, VTD NMAD, VTD NWASH, VTD PG1, VTD PG2, VTD RC1, VTD RC2, VTD SCLAY, VTD SMAD, VTD SUM2, VTD SWASH; Rockingham County.

District 27: Guilford County: VTD FR1, VTD FR2, VTD FR4, VTD FR5A, VTD FR5B, VTD G14, VTD G15, VTD G42A, VTD G43, VTD G48, VTD G49, VTD G50, VTD G51, VTD G56, VTD G58, VTD G59, VTD G60, VTD G61, VTD G62, VTD G63, VTD G64, VTD G65, VTD G66, VTD H01, VTD H02, VTD H03, VTD H04, VTD H05, VTD H06, VTD H07, VTD H08, VTD H09, VTD H10, VTD H11, VTD H12, VTD H13, VTD H14, VTD H15, VTD H16, VTD H17, VTD H18, VTD H19A, VTD H19B, VTD H20A, VTD H20B, VTD H21, VTD H22, VTD H23, VTD H24, VTD H25, VTD H26, VTD H27-A, VTD H27-B, VTD H28, VTD H29A, VTD H29B, VTD JAM1, VTD JAM2, VTD JAM3, VTD JAM4, VTD JAM5, VTD NDRI, VTD SDRI, VTD SUM1, VTD SUM3, VTD SUM4.

District 28: Guilford County: VTD CG1, VTD CG2, VTD CG3A, VTD CG3B, VTD FR3, VTD G01, VTD G02, VTD G03, VTD G04, VTD G05, VTD G06, VTD G07, VTD G08, VTD G09, VTD G10, VTD G11, VTD G12, VTD G13, VTD G16, VTD G17, VTD G18, VTD G19, VTD G20, VTD G21, VTD G22, VTD G23, VTD G24, VTD G25, VTD G26, VTD G27, VTD G28, VTD G29, VTD G30, VTD G31, VTD G32, VTD G33, VTD G34, VTD G35, VTD G36, VTD G37, VTD G38, VTD G39, VTD G40A1, VTD G40A2, VTD G40B, VTD G41A, VTD G41B, VTD G42B, VTD G44, VTD G45, VTD G67, VTD G68, VTD

NORTH CAROLINA GENERAL ASSEMBLY
AMENDMENT
Senate Bill 744

TABLED

A6

AMENDMENT NO. _____
(to be filled in by
Principal Clerk)

S744-ABA-55 [v.1]

MON1, VTD MON2A, VTD MON2B, VTD MON3, VTD NCGR1, VTD NCGR2, VTD OR1, VTD OR2, VTD SF1, VTD SF2, VTD SF3, VTD SF4, VTD STOK.".

SIGNED _____
Amendment Sponsor

SIGNED _____
Committee Chair if Senate Committee Amendment

ADOPTED _____ FAILED _____ TABLED _____

SBR22-3

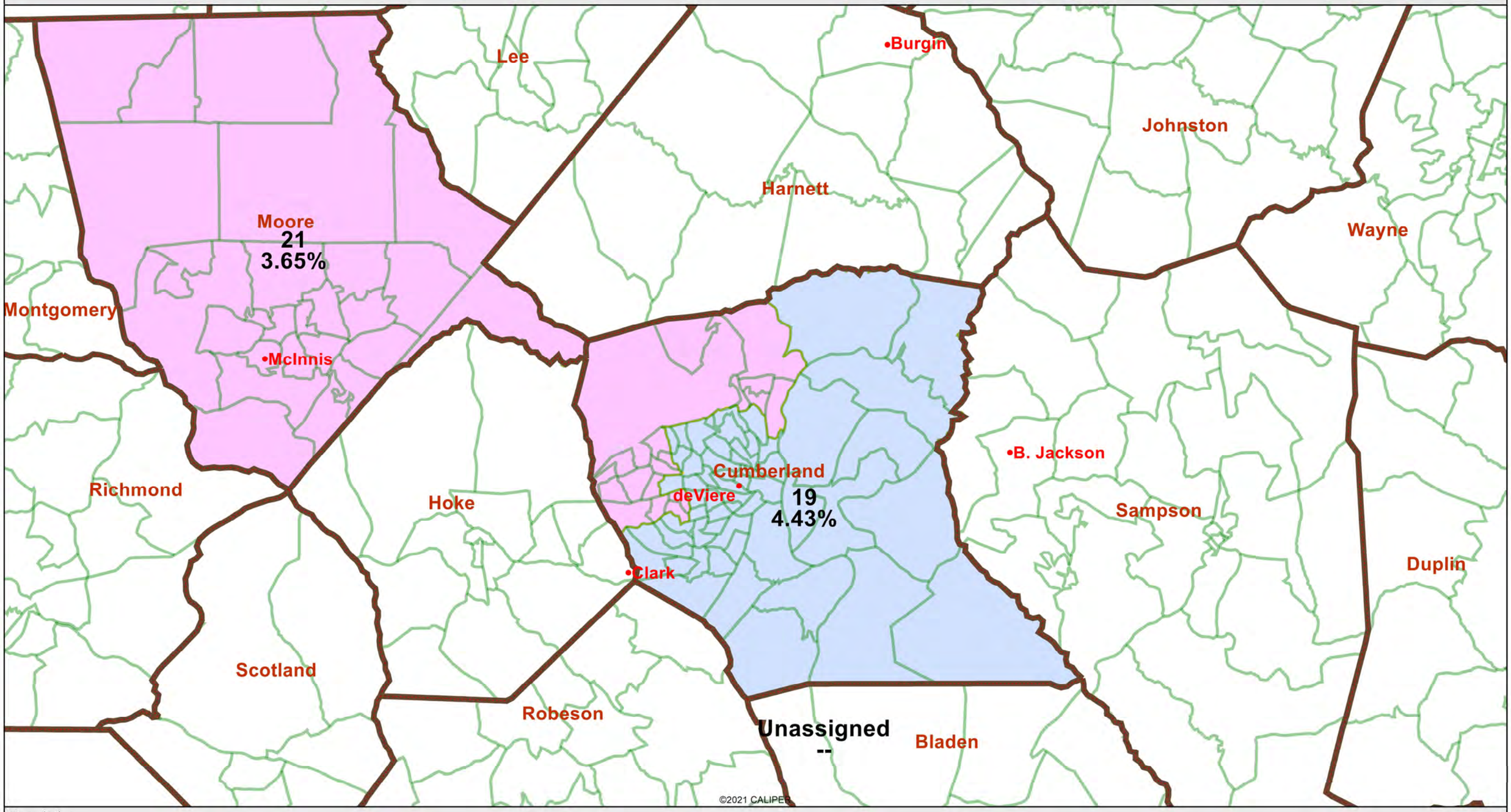

Description:

User:
Plan Name: **SBR22-3**
Plan Type: **Senate**

Measures of Compactness Report

Wednesday, February 16, 2022 6:31 PM

	Reock	Polsby-Popper
Sum	N/A	N/A
Min	0.31	0.23
Max	0.53	0.29
Mean	0.42	0.26
Std. Dev.	0.16	0.04

District	Reock	Polsby-Popper
19	**0.53**	**0.29**
21	**0.31**	**0.23**

Measures of Compactness Report

Measures of Compactness Summary

Reock	The measure is always between 0 and 1, with 1 being the most compact.
Polsby-Popper	The measure is always between 0 and 1, with 1 being the most compact.

Population Deviation Report

District Plan: SBR22-3

District	Seats	Ideal Pop	Actual Pop	Deviation	Deviation %
19	1	208,788	218,040	9,252	4.43%
21	1	208,788	216,415	7,627	3.65%
Totals:	**2**		**434,455**		

Deviation range: 3.65% to 4.43%

2020 Election Contest Report - US President-13435-

District Plan: SBR22-3

District	Rep	% Rep	Dem	% Dem	Lib	% Lib	Grn	% Grn	Cnst	% Cnst	W-I	% W-I
19	47,004	44.99%	55,676	53.29%	1,081	1.03%	273	0.26%	208	0.20%	239	0.23%
21	49,794	49.26%	49,572	49.04%	1,084	1.07%	235	0.23%	173	0.17%	219	0.22%
Unassigned	2,657,501	50.02%	2,575,257	48.47%	46,475	0.87%	11,678	0.22%	9,527	0.18%	12,856	0.24%
Total:	**2,754,299**	**49.91%**	**2,680,505**	**48.57%**	**48,640**	**0.88%**	**12,186**	**0.22%**	**9,908**	**0.18%**	**13,314**	**0.24%**

Candidates: Trump (Rep), Biden (Dem), Jorgensen (Lib), Hawkins (Grn), Blankenship (Cst)
Data Source: North Carolina State Board of Elections, 'statewide_precinct_sort' file, administrative precincts excluded.
District plan definition file: 'SBR22-3.csv', modified 2/16/2022 6:32 PM
[EL20-PRS-20G] - Generated 2/16/2022

2020 Election Contest Report - US Senate -13436-

District Plan: SBR22-3

District	Rep	% Rep	Dem	% Dem	Lib	% Lib	Cnst	% Cnst
19	44,762	43.27%	53,552	51.77%	3,559	3.44%	1,578	1.53%
21	48,044	47.98%	47,106	47.04%	3,580	3.58%	1,402	1.40%
Unassigned	2,568,563	48.78%	2,466,852	46.85%	164,259	3.12%	65,479	1.24%
Total:	**2,661,369**	**48.67%**	**2,567,510**	**46.95%**	**171,398**	**3.13%**	**68,459**	**1.25%**

Candidates: Tillis (Rep), Cunningham (Dem), Bray (Lib), Hayes (Cst)
Data Source: North Carolina State Board of Elections, 'statewide_precinct_sort' file, administrative precincts excluded.
District plan definition file: 'SBR22-3.csv', modified 2/16/2022 6:32 PM
[EL20-SEN-20G] - Generated 2/16/2022

2020 Election Contest Report - NC Governor 13437-

District Plan: SBR22-3

District	Dem	% Dem	Rep	% Rep	Lib	% Lib	Cnst	% Cnst
19	58,614	56.33%	43,452	41.76%	1,402	1.35%	582	0.56%
21	52,637	52.31%	46,059	45.77%	1,375	1.37%	557	0.55%
Unassigned	2,719,450	51.39%	2,492,951	47.11%	57,631	1.09%	21,817	0.41%
Total:	**2,830,701**	**51.50%**	**2,582,462**	**46.98%**	**60,408**	**1.10%**	**22,956**	**0.42%**

Candidates: Cooper (Dem), Forest (Rep), DiFiore (Lib), Pisano (Cst)
Data Source: North Carolina State Board of Elections, 'statewide_precinct_sort' file, administrative precincts excluded.
District plan definition file: 'SBR22-3.csv', modified 2/16/2022 6:32 PM
[EL20-GOV-20G] - Generated 2/16/2022

2020 Election Contest Report - NC Lieutenant Governor

District Plan: SBR22-3

District	Rep	% Rep	Dem	% Dem
19	47,139	45.87%	55,617	54.13%
21	50,087	50.66%	48,773	49.34%
Unassigned	2,699,750	51.77%	2,515,336	48.23%
Total:	**2,796,976**	**51.64%**	**2,619,726**	**48.36%**

Candidates: Robinson (Rep), Holley (Dem)
Data Source: North Carolina State Board of Elections, 'statewide_precinct_sort' file, administrative precincts excluded.
District plan definition file: 'SBR22-3.csv', modified 2/16/2022 6:32 PM
[EL20-LG-20G] - Generated 2/16/2022

2020 Election Contest Report - NC Attorney General

District Plan: SBR22-3

District	Dem	% Dem	Rep	% Rep
19	57,131	55.72%	45,405	44.28%
21	49,974	50.64%	48,705	49.36%
Unassigned	2,603,670	50.01%	2,602,187	49.99%
Total:	**2,710,775**	**50.13%**	**2,696,297**	**49.87%**

Candidates: Stein (Dem), O'Neill (Rep)
Data Source: North Carolina State Board of Elections, 'statewide_precinct_sort' file, administrative precincts excluded.
District plan definition file: 'SBR22-3.csv', modified 2/16/2022 6:32 PM
[EL20-AG-20G] - Generated 2/16/2022

2020 Election Contest Report - NC Auditor -13440-

District Plan: SBR22-3

District	Dem	% Dem	Rep	% Rep
19	57,000	55.97%	44,842	44.03%
21	50,184	51.31%	47,613	48.69%
Unassigned	2,620,189	50.78%	2,540,039	49.22%
Total:	**2,727,373**	**50.89%**	**2,632,494**	**49.11%**

Candidates: Wood (Dem), Street (Rep)
Data Source: North Carolina State Board of Elections, 'statewide_precinct_sort' file, administrative precincts excluded.
District plan definition file: 'SBR22-3.csv', modified 2/16/2022 6:32 PM
[EL20-AUD-20G] - Generated 2/16/2022

2020 Election Contest Report - NC Commissioner of Agriculture

District Plan: SBR22-3

District	Rep	% Rep	Dem	% Dem
19	48,235	47.17%	54,018	52.83%
21	51,831	52.75%	46,420	47.25%
Unassigned	2,797,934	54.00%	2,383,105	46.00%
Total:	**2,898,000**	**53.85%**	**2,483,543**	**46.15%**

Candidates: Troxler (Rep), Wadsworth (Dem)
Data Source: North Carolina State Board of Elections, 'statewide_precinct_sort' file, administrative precincts excluded.
District plan definition file: 'SBR22-3.csv', modified 2/16/2022 6:32 PM
[EL20-COA-20G] - Generated 2/16/2022

2020 Election Contest Report - NC Commissioner of Labor

District Plan: SBR22-3

District	Rep	% Rep	Dem	% Dem
19	45,932	44.97%	56,217	55.03%
21	48,976	50.07%	48,844	49.93%
Unassigned	2,628,198	50.95%	2,529,984	49.05%
Total:	**2,723,106**	**50.82%**	**2,635,045**	**49.18%**

Candidates: Dobson (Rep), Holmes (Dem)
Data Source: North Carolina State Board of Elections, 'statewide_precinct_sort' file, administrative precincts excluded.
District plan definition file: 'SBR22-3.csv', modified 2/16/2022 6:32 PM
[EL20-COL-20G] - Generated 2/16/2022

2020 Election Contest Report - NC Secretary of State

District Plan: SBR22-3

District	Dem	% Dem	Rep	% Rep
19	58,120	56.76%	44,275	43.24%
21	50,703	51.58%	47,593	48.42%
Unassigned	2,643,940	51.05%	2,535,447	48.95%
Total:	**2,752,763**	**51.17%**	**2,627,315**	**48.83%**

Candidates: Marshall (Dem), Sykes (Rep)
Data Source: North Carolina State Board of Elections, 'statewide_precinct_sort' file, administrative precincts excluded.
District plan definition file: 'SBR22-3.csv', modified 2/16/2022 6:32 PM
[EL20-SOS-20G] - Generated 2/16/2022

2020 Election Contest Report - NC Treasurer13444-

District Plan: SBR22-3

District	Rep	% Rep	Dem	% Dem
19	48,041	47.25%	53,629	52.75%
21	50,955	52.30%	46,466	47.70%
Unassigned	2,710,207	52.68%	2,434,486	47.32%
Total:	**2,809,203**	**52.57%**	**2,534,581**	**47.43%**

Candidates: Folwell (Rep), Chatterji (Dem)
Data Source: North Carolina State Board of Elections, 'statewide_precinct_sort' file, administrative precincts excluded.
District plan definition file: 'SBR22-3.csv', modified 2/16/2022 6:32 PM
[EL20-TRS-20G] - Generated 2/16/2022

2016 Election Contest Report - US President-13445-

District Plan: SBR22-3

District	Rep	% Rep	Dem	% Dem	Lib	% Lib	W-I	% W-I
19	40,160	44.37%	47,210	52.16%	2,314	2.56%	831	0.92%
21	41,593	48.55%	40,722	47.53%	2,414	2.82%	950	1.11%
Unassigned	2,277,996	50.03%	2,092,384	45.95%	125,201	2.75%	57,616	1.27%
Total:	**2,359,749**	**49.90%**	**2,180,316**	**46.10%**	**129,929**	**2.75%**	**59,397**	**1.26%**

Candidates: Trump (Rep), Clinton (Dem), Johnson (Lib)
Data Source: North Carolina State Board of Elections, 'statewide_precinct_sort' file, administrative precincts excluded.
District plan definition file: 'SBR22-3.csv', modified 2/16/2022 6:32 PM
[EL20-PRS-16G] - Generated 2/16/2022

2016 Election Contest Report - NC Lieutenant Governor

District Plan: SBR22-3

District	Rep	% Rep	Dem	% Dem	Lib	% Lib
19	39,479	44.88%	45,673	51.92%	2,816	3.20%
21	42,084	50.34%	39,005	46.66%	2,514	3.01%
Unassigned	2,309,056	52.05%	2,000,297	45.09%	127,030	2.86%
Total:	**2,390,619**	**51.88%**	**2,084,975**	**45.25%**	**132,360**	**2.87%**

Candidates: Forest (Rep), Coleman (Dem), Cole (Lib)
Data Source: North Carolina State Board of Elections, 'statewide_precinct_sort' file, administrative precincts excluded.
District plan definition file: 'SBR22-3.csv', modified 2/16/2022 6:32 PM
[EL20-LG-16G] - Generated 2/16/2022

Election Contest Report - 2016/2020 Composite 12447-

District Plan: SBR22-3

District	Dem	% Dem	Rep	% Rep
19	54,371	54.10%	44,894	44.67%
21	47,534	49.25%	47,778	49.50%
Unassigned	2,465,413	48.42%	2,568,319	50.44%
Total:	**2,567,318**	**48.54%**	**2,660,991**	**50.31%**

Values represent average vote count from 12 contests: 2016 President and Lieutenant Governor; 2020 President, US Senate, Governor, Lieutenant Governor, Attorney General, Auditor, Commissioner of Agriculture, Commissioner of Labor, Secretary of State, and Treasurer.

Data Source: North Carolina State Board of Elections, 'statewide_precinct_sort' files, administrative precincts excluded.

District plan definition file: 'SBR22-3.csv', modified 2/16/2022 6:32 PM

[EL20-CMP-1620G] - Generated 2/16/2022

County - District Report

District Plan: SBR22-3

County	District	Total County Population	Total District Population	County Pop in District	Percent of County Pop in District	Percent of District Pop in County
Cumberland	19	334,728	218,040	218,040	65.14 %	100.00 %
	21	334,728	216,415	116,688	34.86 %	53.92 %
Moore	21	99,727	216,415	99,727	100.00 %	46.08 %
			Assigned Geography Total:	**434,455**		

Report display: all assigned counties

Total Counties Statewide: 100

Fully Assigned Counties: 2

Partially Assigned Counties: 0

Fully Unassigned Counties: 98

Total Districts Assigned: 2

Split Counties: 1

District - County Report

District Plan: SBR22-3

District	County	Total District Population	Total County Population	District Pop in County	Percent of District Pop in County	Percent of County Pop in District
19	Cumberland	218,040	334,728	218,040	100.00 %	65.14 %
21	Cumberland	216,415	334,728	116,688	53.92 %	34.86 %
	Moore	216,415	99,727	99,727	46.08 %	100.00 %
Unassigned	Alamance	10,004,933	171,415	171,415	1.71 %	100.00 %
	Alexander	10,004,933	36,444	36,444	0.36 %	100.00 %
	Alleghany	10,004,933	10,888	10,888	0.11 %	100.00 %
	Anson	10,004,933	22,055	22,055	0.22 %	100.00 %
	Ashe	10,004,933	26,577	26,577	0.27 %	100.00 %
	Avery	10,004,933	17,806	17,806	0.18 %	100.00 %
	Beaufort	10,004,933	44,652	44,652	0.45 %	100.00 %
	Bertie	10,004,933	17,934	17,934	0.18 %	100.00 %
	Bladen	10,004,933	29,606	29,606	0.30 %	100.00 %
	Brunswick	10,004,933	136,693	136,693	1.37 %	100.00 %
	Buncombe	10,004,933	269,452	269,452	2.69 %	100.00 %
	Burke	10,004,933	87,570	87,570	0.88 %	100.00 %
	Cabarrus	10,004,933	225,804	225,804	2.26 %	100.00 %
	Caldwell	10,004,933	80,652	80,652	0.81 %	100.00 %
	Camden	10,004,933	10,355	10,355	0.10 %	100.00 %
	Carteret	10,004,933	67,686	67,686	0.68 %	100.00 %
	Caswell	10,004,933	22,736	22,736	0.23 %	100.00 %
	Catawba	10,004,933	160,610	160,610	1.61 %	100.00 %
	Chatham	10,004,933	76,285	76,285	0.76 %	100.00 %
	Cherokee	10,004,933	28,774	28,774	0.29 %	100.00 %
	Chowan	10,004,933	13,708	13,708	0.14 %	100.00 %
	Clay	10,004,933	11,089	11,089	0.11 %	100.00 %
	Cleveland	10,004,933	99,519	99,519	0.99 %	100.00 %
	Columbus	10,004,933	50,623	50,623	0.51 %	100.00 %
	Craven	10,004,933	100,720	100,720	1.01 %	100.00 %
	Currituck	10,004,933	28,100	28,100	0.28 %	100.00 %
	Dare	10,004,933	36,915	36,915	0.37 %	100.00 %
	Davidson	10,004,933	168,930	168,930	1.69 %	100.00 %
	Davie	10,004,933	42,712	42,712	0.43 %	100.00 %
	Duplin	10,004,933	48,715	48,715	0.49 %	100.00 %
	Durham	10,004,933	324,833	324,833	3.25 %	100.00 %
	Edgecombe	10,004,933	48,900	48,900	0.49 %	100.00 %
	Forsyth	10,004,933	382,590	382,590	3.82 %	100.00 %
	Franklin	10,004,933	68,573	68,573	0.69 %	100.00 %
	Gaston	10,004,933	227,943	227,943	2.28 %	100.00 %
	Gates	10,004,933	10,478	10,478	0.10 %	100.00 %
	Graham	10,004,933	8,030	8,030	0.08 %	100.00 %
	Granville	10,004,933	60,992	60,992	0.61 %	100.00 %
	Greene	10,004,933	20,451	20,451	0.20 %	100.00 %

District - County Report

District Plan: SBR22-3

District	County	Total District Population	Total County Population	District Pop in County	Percent of District Pop in County	Percent of County Pop in District
Unassigned	Guilford	10,004,933	541,299	541,299	5.41 %	100.00 %
	Halifax	10,004,933	48,622	48,622	0.49 %	100.00 %
	Harnett	10,004,933	133,568	133,568	1.34 %	100.00 %
	Haywood	10,004,933	62,089	62,089	0.62 %	100.00 %
	Henderson	10,004,933	116,281	116,281	1.16 %	100.00 %
	Hertford	10,004,933	21,552	21,552	0.22 %	100.00 %
	Hoke	10,004,933	52,082	52,082	0.52 %	100.00 %
	Hyde	10,004,933	4,589	4,589	0.05 %	100.00 %
	Iredell	10,004,933	186,693	186,693	1.87 %	100.00 %
	Jackson	10,004,933	43,109	43,109	0.43 %	100.00 %
	Johnston	10,004,933	215,999	215,999	2.16 %	100.00 %
	Jones	10,004,933	9,172	9,172	0.09 %	100.00 %
	Lee	10,004,933	63,285	63,285	0.63 %	100.00 %
	Lenoir	10,004,933	55,122	55,122	0.55 %	100.00 %
	Lincoln	10,004,933	86,810	86,810	0.87 %	100.00 %
	Macon	10,004,933	37,014	37,014	0.37 %	100.00 %
	Madison	10,004,933	21,193	21,193	0.21 %	100.00 %
	Martin	10,004,933	22,031	22,031	0.22 %	100.00 %
	McDowell	10,004,933	44,578	44,578	0.45 %	100.00 %
	Mecklenburg	10,004,933	1,115,482	1,115,482	11.15 %	100.00 %
	Mitchell	10,004,933	14,903	14,903	0.15 %	100.00 %
	Montgomery	10,004,933	25,751	25,751	0.26 %	100.00 %
	Nash	10,004,933	94,970	94,970	0.95 %	100.00 %
	New Hanover	10,004,933	225,702	225,702	2.26 %	100.00 %
	Northampton	10,004,933	17,471	17,471	0.17 %	100.00 %
	Onslow	10,004,933	204,576	204,576	2.04 %	100.00 %
	Orange	10,004,933	148,696	148,696	1.49 %	100.00 %
	Pamlico	10,004,933	12,276	12,276	0.12 %	100.00 %
	Pasquotank	10,004,933	40,568	40,568	0.41 %	100.00 %
	Pender	10,004,933	60,203	60,203	0.60 %	100.00 %
	Perquimans	10,004,933	13,005	13,005	0.13 %	100.00 %
	Person	10,004,933	39,097	39,097	0.39 %	100.00 %
	Pitt	10,004,933	170,243	170,243	1.70 %	100.00 %
	Polk	10,004,933	19,328	19,328	0.19 %	100.00 %
	Randolph	10,004,933	144,171	144,171	1.44 %	100.00 %
	Richmond	10,004,933	42,946	42,946	0.43 %	100.00 %
	Robeson	10,004,933	116,530	116,530	1.16 %	100.00 %
	Rockingham	10,004,933	91,096	91,096	0.91 %	100.00 %
	Rowan	10,004,933	146,875	146,875	1.47 %	100.00 %
	Rutherford	10,004,933	64,444	64,444	0.64 %	100.00 %
	Sampson	10,004,933	59,036	59,036	0.59 %	100.00 %
	Scotland	10,004,933	34,174	34,174	0.34 %	100.00 %

District - County Report

District Plan: SBR22-3

District	County	Total District Population	Total County Population	District Pop in County	Percent of District Pop in County	Percent of County Pop in District
Unassigned	Stanly	10,004,933	62,504	62,504	0.62 %	100.00 %
	Stokes	10,004,933	44,520	44,520	0.44 %	100.00 %
	Surry	10,004,933	71,359	71,359	0.71 %	100.00 %
	Swain	10,004,933	14,117	14,117	0.14 %	100.00 %
	Transylvania	10,004,933	32,986	32,986	0.33 %	100.00 %
	Tyrrell	10,004,933	3,245	3,245	0.03 %	100.00 %
	Union	10,004,933	238,267	238,267	2.38 %	100.00 %
	Vance	10,004,933	42,578	42,578	0.43 %	100.00 %
	Wake	10,004,933	1,129,410	1,129,410	11.29 %	100.00 %
	Warren	10,004,933	18,642	18,642	0.19 %	100.00 %
	Washington	10,004,933	11,003	11,003	0.11 %	100.00 %
	Watauga	10,004,933	54,086	54,086	0.54 %	100.00 %
	Wayne	10,004,933	117,333	117,333	1.17 %	100.00 %
	Wilkes	10,004,933	65,969	65,969	0.66 %	100.00 %
	Wilson	10,004,933	78,784	78,784	0.79 %	100.00 %
	Yadkin	10,004,933	37,214	37,214	0.37 %	100.00 %
	Yancey	10,004,933	18,470	18,470	0.18 %	100.00 %
			Total:	**10,439,388**		

Total Districts Assigned: 2

Total Counties Statewide: 100

Fully Assigned Counties: 2

Partially Assigned Counties: 0

Fully Unassigned Counties: 98

Split Counties: 1

Municipality - District Report

District Plan: SBR22-3

Municipality	District	Total Muni Population	Total District Population	Muni Pop in District	Percent of Muni Pop in District	Percent of District Pop in Muni
Aberdeen	21	8,516	216,415	8,516	100.00 %	3.94 %
Cameron	21	244	216,415	244	100.00 %	0.11 %
Candor	21	813	216,415	0	0.00 %	0.00 %
	Unassigned	*813*	*10,004,933*	*813*	*100.00 %*	*0.01 %*
Carthage	21	2,775	216,415	2,775	100.00 %	1.28 %
Eastover	19	3,656	218,040	3,656	100.00 %	1.68 %
Falcon	19	324	218,040	324	100.00 %	0.15 %
	Unassigned	*324*	*10,004,933*	*0*	*0.00 %*	*0.00 %*
Fayetteville	19	208,501	218,040	111,167	53.32 %	50.98 %
	21	208,501	216,415	97,334	46.68 %	44.98 %
Foxfire	21	1,288	216,415	1,288	100.00 %	0.60 %
Godwin	19	128	218,040	128	100.00 %	0.06 %
Hope Mills	19	17,808	218,040	17,808	100.00 %	8.17 %
Linden	19	136	218,040	136	100.00 %	0.06 %
Pinebluff	21	1,473	216,415	1,473	100.00 %	0.68 %
Pinehurst	21	17,581	216,415	17,581	100.00 %	8.12 %
Robbins	21	1,168	216,415	1,168	100.00 %	0.54 %
Southern Pines	21	15,545	216,415	15,545	100.00 %	7.18 %
Spring Lake	21	11,660	216,415	11,660	100.00 %	5.39 %
Stedman	19	1,277	218,040	1,277	100.00 %	0.59 %
Taylortown	21	634	216,415	634	100.00 %	0.29 %
Vass	21	952	216,415	952	100.00 %	0.44 %
Wade	19	638	218,040	638	100.00 %	0.29 %
Whispering Pines	21	4,987	216,415	4,987	100.00 %	2.30 %
			Assigned Geography Total:	**299,291**		

Report display: all municipalities

Total Municipalities Statewide: 553

Fully Assigned Municipalities: 19

Partially Assigned Municipalities: 2

Fully Unassigned Municipalities: 532

Total Districts Assigned: 2

Split Municipalities: 3

Splits Involving Population: 1

Municipality by County - District Report

District Plan: SBR22-3

Municipality	District	Total Muni Population	Total District Population	Muni Pop in District	Percent of Muni Pop in District	Percent of District Pop in Muni
Aberdeen	21	8,516	216,415	8,516	100.00 %	3.94 %
Cameron	21	244	216,415	244	100.00 %	0.11 %
Candor (Moore)	21	0	216,415	0	0.00 %	0.00 %
Carthage	21	2,775	216,415	2,775	100.00 %	1.28 %
Eastover	19	3,656	218,040	3,656	100.00 %	1.68 %
Falcon (Cumberland)	19	324	218,040	324	100.00 %	0.15 %
Fayetteville	19	208,501	218,040	111,167	53.32 %	50.98 %
	21	208,501	216,415	97,334	46.68 %	44.98 %
Foxfire	21	1,288	216,415	1,288	100.00 %	0.60 %
Godwin	19	128	218,040	128	100.00 %	0.06 %
Hope Mills	19	17,808	218,040	17,808	100.00 %	8.17 %
Linden	19	136	218,040	136	100.00 %	0.06 %
Pinebluff	21	1,473	216,415	1,473	100.00 %	0.68 %
Pinehurst	21	17,581	216,415	17,581	100.00 %	8.12 %
Robbins	21	1,168	216,415	1,168	100.00 %	0.54 %
Southern Pines	21	15,545	216,415	15,545	100.00 %	7.18 %
Spring Lake	21	11,660	216,415	11,660	100.00 %	5.39 %
Stedman	19	1,277	218,040	1,277	100.00 %	0.59 %
Taylortown	21	634	216,415	634	100.00 %	0.29 %
Vass	21	952	216,415	952	100.00 %	0.44 %
Wade	19	638	218,040	638	100.00 %	0.29 %
Whispering Pines	21	4,987	216,415	4,987	100.00 %	2.30 %
			Assigned Geography Total:	**299,291**		

Report display: all municipalities

Total Municipalities (by County) Statewide: 614

Fully Assigned Municipalities: 21

Partially Assigned Municipalities: 0

Fully Unassigned Municipalities: 593

Total Districts Assigned: 2

Split Municipalities: 1

Splits Involving Population: 1

District - Municipality by County Report

District Plan: SBR22-3

District	Municipality	Total District Population	Total Muni Population	District Pop in Muni	Percent of District Pop in Muni	Percent of Muni Pop in District
19	Eastover	218,040	3,656	3,656	1.68 %	100.00 %
	Falcon (Cumberland)	218,040	324	324	0.15 %	100.00 %
	Fayetteville	218,040	208,501	111,167	50.98 %	53.32 %
	Godwin	218,040	128	128	0.06 %	100.00 %
	Hope Mills	218,040	17,808	17,808	8.17 %	100.00 %
	Linden	218,040	136	136	0.06 %	100.00 %
	Stedman	218,040	1,277	1,277	0.59 %	100.00 %
	Wade	218,040	638	638	0.29 %	100.00 %
21	Aberdeen	216,415	8,516	8,516	3.94 %	100.00 %
	Cameron	216,415	244	244	0.11 %	100.00 %
	Candor (Moore)	216,415	0	0	0.00 %	0.00 %
	Carthage	216,415	2,775	2,775	1.28 %	100.00 %
	Fayetteville	216,415	208,501	97,334	44.98 %	46.68 %
	Foxfire	216,415	1,288	1,288	0.60 %	100.00 %
	Pinebluff	216,415	1,473	1,473	0.68 %	100.00 %
	Pinehurst	216,415	17,581	17,581	8.12 %	100.00 %
	Robbins	216,415	1,168	1,168	0.54 %	100.00 %
	Southern Pines	216,415	15,545	15,545	7.18 %	100.00 %
	Spring Lake	216,415	11,660	11,660	5.39 %	100.00 %
	Taylortown	216,415	634	634	0.29 %	100.00 %
	Vass	216,415	952	952	0.44 %	100.00 %
	Whispering Pines	216,415	4,987	4,987	2.30 %	100.00 %
			Total:	**299,291**		

Total Districts Assigned: 2

Total Municipalities (by County) Statewide: 614

Fully Assigned Municipalities: 21

Partially Assigned Municipalities: 0

Fully Unassigned Municipalities: 593

Split Municipalities: 1

Splits Involving Population: 1

Whole-Split VTD Counts by District Report

District Plan: SBR22-3

District	County	Whole VTDs	Split VTDs
19	Cumberland	57	0
21	Cumberland	19	0
	Moore	26	0
	Total:	**102**	

Total Districts Assigned: 2

Total VTDs Statewide: 2666

Fully Assigned VTDs: 102

Partially Assigned VTDs: 0

Fully Unassigned VTDs: 2564

Split VTDs: 0

Splits Involving Population: 0

Whole-Split VTD Counts by County Report

District Plan: SBR22-3

County	Whole VTDs	Split VTDs
Alamance	37	0
Alexander	10	0
Alleghany	4	0
Anson	9	0
Ashe	17	0
Avery	19	0
Beaufort	21	0
Bertie	12	0
Bladen	17	0
Brunswick	25	0
Buncombe	79	0
Burke	33	0
Cabarrus	40	0
Caldwell	20	0
Camden	3	0
Carteret	28	0
Caswell	9	0
Catawba	40	0
Chatham	18	0
Cherokee	16	0
Chowan	6	0
Clay	9	0
Cleveland	21	0
Columbus	26	0
Craven	21	0
Cumberland	76	0
Currituck	11	0
Dare	16	0
Davidson	43	0
Davie	14	0
Duplin	19	0
Durham	57	0
Edgecombe	21	0
Forsyth	101	0
Franklin	18	0
Gaston	46	0
Gates	6	0
Graham	4	0
Granville	15	0
Greene	10	0
Guilford	165	0
Halifax	23	0
Harnett	13	0

Whole-Split VTD Counts by County Report

District Plan: SBR22-3

County	Whole VTDs	Split VTDs
Haywood	29	0
Henderson	34	0
Hertford	13	0
Hoke	15	0
Hyde	7	0
Iredell	29	0
Jackson	13	0
Johnston	36	0
Jones	7	0
Lee	10	0
Lenoir	22	0
Lincoln	23	0
Macon	15	0
Madison	12	0
Martin	13	0
McDowell	17	0
Mecklenburg	195	0
Mitchell	9	0
Montgomery	14	0
Moore	26	0
Nash	24	0
New Hanover	43	0
Northampton	13	0
Onslow	24	0
Orange	41	0
Pamlico	10	0
Pasquotank	9	0
Pender	20	0
Perquimans	7	0
Person	11	0
Pitt	40	0
Polk	7	0
Randolph	22	0
Richmond	16	0
Robeson	39	0
Rockingham	15	0
Rowan	41	0
Rutherford	17	0
Sampson	23	0
Scotland	7	0
Stanly	22	0
Stokes	18	0
Surry	24	0

Whole-Split VTD Counts by County Report

District Plan: SBR22-3

County	Whole VTDs	Split VTDs
Swain	5	0
Transylvania	15	0
Tyrrell	6	0
Union	52	0
Vance	12	0
Wake	204	0
Warren	14	0
Washington	6	0
Watauga	20	0
Wayne	28	0
Wilkes	27	0
Wilson	24	0
Yadkin	12	0
Yancey	11	0
Totals:	**2,666**	**0**

Total VTDs Statewide: 2666

Fully Assigned VTDs: 102

Partially Assigned VTDs: 0

Fully Unassigned VTDs: 2564

Total Districts Assigned: 2

Split VTDs: 0

Splits Involving Population: 0

Split VTD Detail Report

District Plan: SBR22-3

County	VTD	District	Total VTD Population	VTD Pop in District	Percent of VTD Pop in District
			Assigned Geography Total:		

Total VTDs Statewide: 2666

Fully Assigned VTDs: 102

Partially Assigned VTDs: 0

Fully Unassigned VTDs: 2564

Total Districts Assigned: 2

Split VTDs: 0

Splits Involving Population: 0

Incumbent-District Report

District Plan: SBR22-3

Residence Set: NC Senate - 2/12/2022

Last Name	First Name	Party	Current District	District in this Plan
deViere	Kirk	D	19	19
McInnis	Thomas	R	25	21

District plan definition file: 'SBR22-3.csv', modified 2/16/2022 6:32 PM
Row shading indicates that the district in this plan is shared by more than one incumbent.
[G20-IncDist] - Generated 2/16/2022

District-Incumbent Report

District Plan: SBR22-3

Residence Set: NC Senate - 2/12/2022

District in this Plan	Last Name	First Name	Party	Current District
19	deViere	Kirk	D	19
21	McInnis	Thomas	R	25

TABLED

-13462

NORTH CAROLINA GENERAL ASSEMBLY
AMENDMENT
Senate Bill 744

AMENDMENT NO. A4
(to be filled in by Principal Clerk)

S744-ATU-50 [v.1]

Amends Title [NO]
Second Edition

Date _____,2022

Senator Marcus

moves to amend the bill on page 3, lines 20-27, by rewriting the lines to read:
"**District 19**: Cumberland County: VTD AL51, VTD CC01, VTD CC03, VTD CC04, VTD CC05, VTD CC06, VTD CC07, VTD CC08, VTD CC10, VTD CC12, VTD CC13, VTD CC14, VTD CC15, VTD CC16, VTD CC17, VTD CC18, VTD CC19, VTD CC21, VTD CC24, VTD CC26, VTD CC29, VTD CC31, VTD CC32, VTD CC33, VTD CC34, VTD CU02, VTD EO61-1, VTD EO61-2, VTD G10A, VTD G10B, VTD G10C, VTD G1A, VTD G1B, VTD G2A, VTD G2E-2, VTD G3A-1, VTD G3A-2, VTD G3B, VTD G3C, VTD G4A, VTD G4B, VTD G4C, VTD G5B-1, VTD G6A, VTD G6B, VTD G6C, VTD G7A, VTD G7B, VTD G8A, VTD G8B, VTD G8C, VTD G8D, VTD G9A, VTD G9B-1, VTD G9B-2, VTD LI65, VTD SH77.";

and on page 3, lines 32-35, by rewriting the lines to read:
"**District 21**: Cumberland County: VTD AH49, VTD CC25, VTD CC27, VTD CL57-1, VTD CL57-2, VTD G11B, VTD G2B, VTD G2C-1, VTD G2C-2, VTD G2D, VTD G2E-1, VTD G5A-1, VTD G5A-2, VTD G5B-2, VTD G5C, VTD LR63, VTD MB62, VTD MR02, VTD SL78-3; Moore County.".

SIGNED _____
Amendment Sponsor

SIGNED _____
Committee Chair if Senate Committee Amendment

ADOPTED _____ FAILED _____ TABLED _____

S744-ATU-50-V-1

Legislative Defendants' Remedial State Senate Plan (SB 744/SL 2022-2) Materials*†

* Corresponding csv files and shapefiles are submitted to the Court in native file via flash drive.

† Maptitude or an equivalent program is required to open these files.