GENERAL ASSEMBLY OF NORTH CAROLINA
SESSION 2021

SESSION LAW 2022-3
SENATE BILL 745

AN ACT TO REALIGN THE NORTH CAROLINA CONGRESSIONAL DISTRICTS PURSUANT TO THE ORDER OF THE NORTH CAROLINA SUPREME COURT IN HARPER V. HALL.

The General Assembly of North Carolina enacts:

SECTION 1. G.S. 163-201(a), as amended by S.L. 2021-174, is rewritten to read:

"(a) For purposes of nominating and electing members of the House of Representatives of the Congress of the United States in 2022, the State of North Carolina shall be divided into 14 districts as follows:

District 1: Bertie County, Chowan County, Edgecombe County, Franklin County, Gates County, Granville County: VTD ANTI, VTD CRDL, VTD EAOX, VTD SALM, VTD SASS, VTD SOOX, VTD WOEL: Block(s) 0779701012049, 0779701012053, 0779701012054, 0779701012055, 0779701012057, 0779701012058, 0779701012059, 0779701012060, 0779701012061, 0779701012062, 0779701012063, 0779702003000, 0779702003002; Greene County, Halifax County, Hertford County, Martin County, Nash County, Northampton County, Pasquotank County, Perquimans County, Pitt County: VTD 101, VTD 1403A1, VTD 1403A2: Block(s) 1470013011001, 1470013011002, 1470013011003, 1470013011004, 1470013011005, 1470013011006, 1470013011007, 1470013011009, 1470013011010, 1470013011011, 1470013011012, 1470013011013, 1470013011014, 1470013011021, 1470013011022, 1470013011025, 1470013011031; VTD 1501, VTD 1503, VTD 1504A, VTD 1504B, VTD 1505A, VTD 1505B, VTD 1512A, VTD 1512B, VTD 301, VTD 401, VTD 501, VTD 701, VTD 800A, VTD 800B, VTD 901; Vance County, Warren County, Wayne County: VTD 001, VTD 002, VTD 004, VTD 005, VTD 006, VTD 007, VTD 011, VTD 012, VTD 013, VTD 014, VTD 015, VTD 017: Block(s) 1910005001023, 1910005001028, 1910005001030, 1910005001031, 1910005001032, 1910005001034, 1910005001035, 1910005001036, 1910005001037, 1910005001038, 1910005001039, 1910005001040, 1910005001041, 1910005001042, 1910005001043, 1910005001044, 1910005001045, 1910005001046, 1910005001047, 1910005001048, 1910005001049, 1910005001050, 1910005001051, 1910005001052, 1910005001054, 1910005001055, 1910005001056, 1910005001057, 1910005001058, 1910005001063, 1910014022005, 1910014022006, 1910014022007, 1910014022008, 1910014022009, 1910014022010, 1910014022011, 1910014022012, 1910015002007, 1910015002008, 1910015002009, 1910015002010, 1910015002011, 1910015002012, 1910015002022, 1910015002023, 1910015002024, 1910015002025, 1910015002026, 1910015002027, 1910015002028, 1910015002029, 1910015002030, 1910015002031, 1910015002032, 1910015002033, 1910015002034, 1910015002035, 1910020001028, 1910020001032, 1910020001033, 1910020001043, 1910020001044, 1910020001046, 1910020001047, 1910020001048, 1910020001049, 1910020001052, 1910020001053, 1910020001054, 1910020001055, 1910020001056, 1910020001057, 1910020001064, 1910020001065, 1910020001078, 1910020001079, 1910020001080, 1910020001081, 1910020001084, 1910020001089, 1910020001090, 1910020001091, 1910020001092, 1910020001093, 1910020001094,

1910020001095, 1910020001096, 1910020001097, 1910020001098, 1910020001099, 1910020001100, 1910020001101, 1910020001102, 1910020001103, 1910020001104, 1910020001105, 1910020001106, 1910020001107, 1910020001108, 1910020001109, 1910020001110, 1910020001111, 1910020001112, 1910020001113, 1910020001114, 1910020001115, 1910020001116, 1910020001117, 1910020001118, 1910020001119, 1910020001120, 1910020001121, 1910020001122, 1910020001123; VTD 018, VTD 021, VTD 022, VTD 023, VTD 028, VTD 029, VTD 1920; Wilson County.

District 2: Wake County: VTD 01-01, VTD 01-02, VTD 01-03, VTD 01-04, VTD 01-05, VTD 01-06, VTD 01-07, VTD 01-09, VTD 01-10, VTD 01-11, VTD 01-12, VTD 01-13, VTD 01-14, VTD 01-15, VTD 01-16, VTD 01-17, VTD 01-18, VTD 01-19, VTD 01-20, VTD 01-21, VTD 01-22, VTD 01-23, VTD 01-25, VTD 01-26, VTD 01-27, VTD 01-28, VTD 01-29, VTD 01-30, VTD 01-31, VTD 01-32, VTD 01-33, VTD 01-34, VTD 01-35, VTD 01-36, VTD 01-37, VTD 01-38, VTD 01-39, VTD 01-40, VTD 01-41, VTD 01-42, VTD 01-43, VTD 01-44, VTD 01-45, VTD 01-46, VTD 01-47, VTD 01-48, VTD 01-49, VTD 01-50, VTD 01-51, VTD 02-01, VTD 02-02, VTD 02-03, VTD 02-04, VTD 02-05, VTD 02-06, VTD 04-01, VTD 04-02, VTD 04-03, VTD 04-04, VTD 04-05, VTD 04-06, VTD 04-07, VTD 04-08, VTD 04-09, VTD 04-10, VTD 04-11, VTD 04-12, VTD 04-14, VTD 04-15, VTD 04-16, VTD 04-17, VTD 04-18, VTD 04-19, VTD 04-20, VTD 04-21, VTD 05-01, VTD 05-03, VTD 05-05, VTD 05-08: Block(s) 1830536081000, 1830536081001, 1830536081006, 1830536081021, 1830536081022, 1830536081024, 1830536081025, 1830536081026, 1830536081027, 1830536081028, 1830536081042, 1830536082000, 1830536082001, 1830536082002, 1830536082003, 1830536082004, 1830536082005, 1830536082028, 1830536082043, 1830536082044, 1830536082046, 1830536091009, 1830536091010, 1830536091011, 1830536091012, 1830536091013, 1830536091014, 1830536091015, 1830536091016, 1830536091017, 1830536091018, 1830536091019, 1830536091020, 1830536091021, 1830536091022, 1830536091023, 1830536091024, 1830536091025, 1830536091026, 1830536091027, 1830536091028, 1830536091029, 1830536091030, 1830536091031, 1830536091032, 1830536091033, 1830536091034, 1830536091035, 1830536091036, 1830536091037, 1830536091038, 1830536091039, 1830536091040, 1830536091041, 1830536091042, 1830536091043, 1830536091044, 1830536091045, 1830536091046, 1830536091047, 1830536091048, 1830536091049, 1830536091050, 1830536091051, 1830536091052, 1830536091053, 1830536091054, 1830536091055, 1830536091056, 1830536091057, 1830536091058, 1830536091059, 1830536091060, 1830536091061, 1830536091062, 1830536091063, 1830536091064, 1830536091065, 1830536091066, 1830536091067, 1830536091068, 1830536091069, 1830536091070, 1830536091071, 1830536091074, 1830536091075, 1830536091076, 1830536091081, 1830536091082, 1830536091084, 1830536091085, 1830536091087, 1830536091096, 1830536091097, 1830536091098, 1830536091099, 1830536091100, 1830536091101, 1830536091102, 1830536091103, 1830536091104, 1830536091105, 1830536091106, 1830536091107, 1830536091108, 1830536091109, 1830536091110, 1830536091111, 1830536091114, 1830536121000, 1830536121001, 1830536121002, 1830536121003, 1830536121004, 1830536121005, 1830536121006, 1830536121007, 1830536121008, 1830536121009, 1830536121010, 1830536121011, 1830536121014, 1830536121015; VTD 07-01, VTD 07-02, VTD 07-03, VTD 07-04, VTD 07-05, VTD 07-06, VTD 07-07, VTD 07-09, VTD 07-10, VTD 07-11, VTD 07-12, VTD 07-13, VTD 08-02, VTD 08-03, VTD 08-04, VTD 08-05, VTD 08-06, VTD 08-07, VTD 08-08, VTD 08-09, VTD 08-10, VTD 08-11, VTD 09-01, VTD 09-02, VTD 09-03, VTD 10-01, VTD 10-02, VTD 10-03, VTD 10-04, VTD 11-01, VTD 11-02, VTD 13-01, VTD 13-02, VTD 13-05, VTD 13-06, VTD 13-07, VTD 13-08, VTD 13-09, VTD 13-10, VTD 13-11, VTD 14-01, VTD 14-02, VTD 17-01, VTD 17-02, VTD 17-03, VTD 17-04, VTD 17-05, VTD 17-06, VTD 17-07, VTD 17-09, VTD 17-10, VTD 17-11, VTD 17-12, VTD 17-13, VTD 18-01,

VTD 18-06, VTD 18-08, VTD 19-03, VTD 19-05, VTD 19-07, VTD 19-09, VTD 19-11, VTD 19-12, VTD 19-13, VTD 19-14, VTD 19-15, VTD 19-16, VTD 19-17, VTD 19-18, VTD 19-19, VTD 19-20, VTD 19-21.

District 3: Beaufort County, Camden County, Carteret County, Craven County, Currituck County, Dare County, Hyde County, Jones County, Lenoir County, Onslow County, Pamlico County, Pender County, Pitt County: VTD 1001, VTD 1101, VTD 1102A, VTD 1102B, VTD 1201, VTD 1301, VTD 1403A2: Block(s) 1470012003018, 1470013011000, 1470013011008, 1470013011015, 1470013011016, 1470013011017, 1470013011018, 1470013011019, 1470013011020, 1470013011023, 1470013011024, 1470013011026, 1470013011027, 1470013011028, 1470013011029, 1470013011030, 1470013012050, 1470013012051, 1470013012052, 1470013012053, 1470013012054, 1470013012055, 1470013012056, 1470013012057, 1470013012058, 1470013012059, 1470013012060, 1470013012061, 1470013012062, 1470013012063, 1470013012064, 1470013021000, 1470013021001, 1470013021002, 1470013021003, 1470013021004, 1470013021005, 1470013021006, 1470013021007, 1470013021008, 1470013021009, 1470013021010, 1470013021011, 1470013021012, 1470013021013, 1470013021014, 1470013021015, 1470013021016, 1470013021017, 1470013021018, 1470013021019, 1470013021020, 1470013021021, 1470013021022, 1470013021023, 1470013021024, 1470013021025, 1470013021026, 1470013021027, 1470013021028, 1470013021029, 1470013021030, 1470013021031, 1470013021032, 1470013021033, 1470013021034, 1470013021035, 1470013021036, 1470013021037, 1470013021038, 1470013021039, 1470013021040, 1470013021041, 1470013021042, 1470013021043, 1470013021044, 1470013023012, 1470013042031, 1470013042032, 1470013042035, 1470013042036, 1470013042037, 1470013042038, 1470013042043, 1470014021000, 1470014021001, 1470014021002, 1470014021003, 1470014021004, 1470014021005, 1470014021031, 1470014021033, 1470014033000, 1470014033001, 1470014033002; VTD 1403B, VTD 1506, VTD 1507, VTD 1507B, VTD 1508A, VTD 1508B, VTD 1509, VTD 1510A, VTD 1510B, VTD 1511A, VTD 1511B, VTD 1513A, VTD 1513B, VTD 200A, VTD 200B, VTD 601; Tyrrell County, Washington County.

District 4: Alamance County: VTD 002, VTD 004, VTD 005, VTD 007, VTD 011, VTD 013, VTD 035, VTD 03C, VTD 03N, VTD 03S, VTD 03W, VTD 063, VTD 064, VTD 06E, VTD 06N, VTD 06S, VTD 06W, VTD 08N, VTD 08S: Block(s) 0010218032003, 0010219021018, 0010219023005, 0010219023006, 0010219023009, 0010219023010; VTD 09N, VTD 09S, VTD 103, VTD 10N, VTD 10S, VTD 1210, VTD 124, VTD 125, VTD 126, VTD 127, VTD 128, VTD 129, VTD 12E, VTD 12N, VTD 12S, VTD 12W, VTD 3N2; Caswell County, Durham County, Granville County: VTD BERE, VTD BTNR, VTD CORI, VTD CRDM, VTD MTEN, VTD OKHL, VTD TYHO, VTD WILT, VTD WOEL: Block(s) 0779701012048, 0779701012064, 0779701012065, 0779701021016, 0779701021017, 0779701021018, 0779701021020, 0779701021021, 0779701021022, 0779701021023, 0779701021024, 0779701021034, 0779701021039, 0779701021040, 0779701021041, 0779701021057, 0779702003001, 0779702003003, 0779702003004, 0779702003005, 0779702003006, 0779702003007, 0779702003008, 0779702003009, 0779702003010, 0779702003011, 0779702003012, 0779702003013, 0779702003014, 0779702003015, 0779702003016, 0779702003017, 0779702003018, 0779702003019, 0779702003020, 0779702003021, 0779703001005, 0779703001007, 0779703001008, 0779703001033, 0779703003000, 0779703003001, 0779703003003, 0779703003004, 0779703003012; Orange County, Person County.

District 5: Alleghany County, Ashe County, Forsyth County, Rockingham County: VTD DR, VTD EC, VTD EDEN-1, VTD HO, VTD HU, VTD IR: Block(s) 1570415011008, 1570415011009, 1570415011010, 1570415011011, 1570415011012, 1570415011029, 1570415011030, 1570415011031, 1570415011032, 1570416011044, 1570416011047,

1570416011048, 1570416011049, 1570416011050, 1570416011051, 1570416011059, 1570416021005, 1570416021006, 1570416021007, 1570416021008, 1570416021009, 1570416021010, 1570416021011, 1570416021012, 1570416021013, 1570416021014, 1570416021015, 1570416021016, 1570416021017, 1570416021018, 1570416021019, 1570416021020, 1570416021021, 1570416021022, 1570416021023, 1570416021024, 1570416021025, 1570416021026, 1570416021027, 1570416021028, 1570416021029, 1570416021030, 1570416021031, 1570416021032, 1570416021033, 1570416022021, 1570416022022, 1570416022023, 1570416022024, 1570416022037, 1570416022038, 1570416023000, 1570416023006; VTD LI, VTD LK-2, VTD MA, VTD MC, VTD MS, VTD NB, VTD RC, VTD WS; Stokes County, Surry County, Watauga County, Wilkes County, Yadkin County: VTD NKNB, VTD SKNB: Block(s) 1970503006004, 1970503006007, 1970503006008, 1970503006017, 1970503006018, 1970503006019, 1970503006020, 1970503006021, 1970503006022, 1970503006023, 1970503006024, 1970503006027, 1970503006028, 1970503006029, 1970503006030, 1970503006031, 1970503006032, 1970503006033, 1970503006034, 1970503006035, 1970503006036, 1970503006037, 1970503006038, 1970503006039, 1970503006040, 1970503006041, 1970503006042, 1970503006043.

District 6: Alamance County: VTD 001, VTD 08S: Block(s) 0010218032002, 0010218032014, 0010218032015, 0010218032016, 0010218032017, 0010218032018, 0010218032019, 0010218032020, 0010218032021, 0010218032023, 0010218032024, 0010218032025, 0010218032026, 0010218032027, 0010218032028, 0010218032035, 0010218032036, 0010219022013, 0010219022015, 0010219023000, 0010219023001, 0010219023003, 0010219023004, 0010219023007, 0010219023008, 0010219023011, 0010219023012, 0010219023013, 0010219023014, 0010219023015, 0010219023016, 0010219023017, 0010219023018, 0010219023019, 0010219023020, 0010219023021, 0010219023022, 0010219023023, 0010219023024, 0010219023025, 0010219023026, 0010219023027, 0010219023028, 0010219023029, 0010219023030, 0010219023031, 0010219023032, 0010219023033, 0010219023034, 0010219023035, 0010219023036, 0010219023037, 0010219023038, 0010219023039, 0010219023040, 0010219023041, 0010219023042, 0010219023043; Chatham County, Guilford County: VTD CG1, VTD CG2, VTD CG3A, VTD CG3B, VTD FEN1, VTD FEN2, VTD G01, VTD G02, VTD G03, VTD G04, VTD G05, VTD G06, VTD G07, VTD G08, VTD G09, VTD G10, VTD G11, VTD G12, VTD G13, VTD G14, VTD G15, VTD G16, VTD G17, VTD G18, VTD G19, VTD G20, VTD G21, VTD G22, VTD G23, VTD G24, VTD G25, VTD G26, VTD G27, VTD G28, VTD G29, VTD G30, VTD G31, VTD G32, VTD G33, VTD G34, VTD G35, VTD G36, VTD G37, VTD G38, VTD G39, VTD G40B, VTD G44, VTD G45, VTD G46, VTD G47, VTD G48, VTD G49, VTD G50, VTD G51, VTD G52, VTD G53, VTD G54, VTD G55, VTD G56, VTD G57, VTD G58, VTD G59, VTD G60, VTD G63, VTD G67, VTD G68, VTD G69, VTD G70, VTD G71, VTD G72, VTD G73, VTD G74, VTD G75, VTD GIB, VTD GR, VTD JEF1, VTD JEF2, VTD JEF3, VTD JEF4, VTD MON1, VTD MON2A: Block(s) 0810119053010, 0810119053017, 0810119053018, 0810155001000, 0810155001001, 0810155001002, 0810155001003, 0810155001004, 0810155001005, 0810155001006, 0810155001007, 0810155001008, 0810155001009, 0810155001010, 0810155001011, 0810155001012, 0810155001013, 0810155001014, 0810155001015, 0810155001016, 0810155001017, 0810155001018, 0810155001019, 0810155001020, 0810155001021, 0810155001024, 0810155001025, 0810155001026, 0810155001027, 0810155001028, 0810155001029, 0810155001030, 0810155001031, 0810155001032, 0810155001033, 0810155001034, 0810155001036, 0810155001038, 0810155001039, 0810155001040, 0810155001041, 0810155001044, 0810155001045, 0810155001046, 0810155001047, 0810155001048, 0810155001049, 0810155002000, 0810155002001, 0810155002002, 0810155002005, 0810155003001, 0810155003003, 0810155003004, 0810155003005,

0810155003011, 0810155003012, 0810155003013, 0810155003014, 0810155003015, 0810155003016, 0810155003018, 0810155003019, 0810155003020, 0810155003021, 0810155003022, 0810155003034, 0810155003035, 0810155003037, 0810155003038, 0810155003039, 0810155003041, 0810155003042, 0810155003043, 0810155003044, 0810155003045, 0810155003050, 0810155003052, 0810155003054, 0810155003056, 0810155003058, 0810155003061, 0810157062030, 0810157062031; VTD MON2B, VTD NCLAY1, VTD NCLAY2, VTD NMAD, VTD NWASH, VTD PG1, VTD PG2, VTD RC1, VTD RC2, VTD SCLAY, VTD SMAD, VTD SUM1, VTD SUM2, VTD SUM3, VTD SUM4, VTD SWASH; Harnett County, Lee County, Randolph County, Rockingham County: VTD IR: Block(s) 1570416011045, 1570416011058, 1570416021002, 1570416021003, 1570416022000, 1570416022001, 1570416022002, 1570416022003, 1570416022004, 1570416022005, 1570416022006, 1570416022007, 1570416022008, 1570416022009, 1570416022010, 1570416022011, 1570416022012, 1570416022013, 1570416022014, 1570416022015, 1570416022016, 1570416022017, 1570416022018, 1570416022019, 1570416022020, 1570416022025, 1570416022026, 1570416022027, 1570416022028, 1570416022029, 1570416022030, 1570416022031, 1570416022032, 1570416022033, 1570416022034, 1570416022035, 1570416022036, 1570416022039, 1570416022040, 1570416022041; VTD SE.

District 7: Bladen County, Brunswick County, Columbus County: VTD P01A, VTD P02B, VTD P14, VTD P16B, VTD P17, VTD P19, VTD P20A, VTD P23: Block(s) 0479307003000, 0479307003001, 0479307003002, 0479307003003, 0479307003004, 0479307003007, 0479307003016, 0479307003017, 0479307003018, 0479307003019, 0479307003020, 0479307003033, 0479307003035, 0479307003036, 0479307003037, 0479307003038, 0479307003039, 0479307003042, 0479308002000, 0479308002001, 0479308002002, 0479308002003, 0479308002004, 0479308002005, 0479308002006, 0479308002007, 0479308002008, 0479308002009, 0479308002010, 0479308002016, 0479308003002, 0479308003003, 0479308003004, 0479308003005, 0479308003006, 0479308003007, 0479308003008, 0479308003009, 0479308003010, 0479308003011, 0479308003012, 0479308003013, 0479308003035, 0479308003036, 0479308003038, 0479308004002, 0479308004004, 0479308004005, 0479308004006, 0479308004007, 0479308004008, 0479308004009, 0479308004010, 0479308004011, 0479308004012, 0479308004013, 0479308004014, 0479308004015, 0479309001001, 0479309001002, 0479309001003, 0479309001004, 0479309001005, 0479309001006, 0479309001007, 0479309001008, 0479309001009, 0479309001010, 0479309001011, 0479309001012, 0479309001013, 0479309001014, 0479309001015, 0479309001016, 0479309001017, 0479309001018, 0479309001019, 0479309001020, 0479309001021, 0479309001022, 0479309001023, 0479309001024, 0479309001025, 0479309001029, 0479309001030, 0479309001031, 0479309001032, 0479309002009, 0479309002010, 0479309002023, 0479309002024, 0479309002025, 0479309004011; Cumberland County, New Hanover County.

District 8: Cabarrus County, Davidson County: VTD 004, VTD 006, VTD 008, VTD 010, VTD 016, VTD 020, VTD 022, VTD 024, VTD 026, VTD 028, VTD 030, VTD 032, VTD 034, VTD 036, VTD 038, VTD 040, VTD 042, VTD 044, VTD 046, VTD 048, VTD 050, VTD 052: Block(s) 0570615023024, 0570615023025, 0570615023026, 0570618051003, 0570618051004, 0570618051005, 0570618051006, 0570618051007, 0570618051011, 0570618051012, 0570618051013, 0570618051014, 0570618051015, 0570618051016, 0570618051018, 0570618052000, 0570618052001, 0570618052002, 0570618052004, 0570618052007, 0570618052008, 0570618052015, 0570618052016, 0570618052017, 0570618052022, 0570618052023, 0570618063000, 0570618063001, 0570618063002, 0570618063005, 0570618063010, 0570619021030, 0570619021035, 0570619022004, 0570619022005, 0570619022006; VTD 060, VTD 062, VTD 064, VTD 066, VTD 068, VTD 070, VTD 072, VTD 074, VTD 076, VTD 078, VTD 082, VTD 084, VTD 088, VTD 80A,

VTD 86A; Guilford County: VTD FR1, VTD FR2, VTD FR3, VTD FR4, VTD FR5A, VTD FR5B, VTD G40A1, VTD G40A2, VTD G41A, VTD G41B, VTD G42A, VTD G42B, VTD G43, VTD G61, VTD G62, VTD G64, VTD G65, VTD G66, VTD H01, VTD H02, VTD H03, VTD H04, VTD H05, VTD H06, VTD H07, VTD H08, VTD H09, VTD H10, VTD H11, VTD H12, VTD H13, VTD H14, VTD H15, VTD H16, VTD H17, VTD H18, VTD H19A, VTD H19B, VTD H20A, VTD H20B, VTD H21, VTD H22, VTD H23, VTD H24, VTD H25, VTD H26, VTD H27-A, VTD H27-B, VTD H28, VTD H29A, VTD H29B, VTD JAM1, VTD JAM2, VTD JAM3, VTD JAM4, VTD JAM5, VTD MON2A: Block(s) 0810155003000, 0810155003002, 0810155003006, 0810155003007, 0810155003017, 0810155003023, 0810155003059, 0810157062011, 0810157062012; VTD MON3, VTD NCGR1, VTD NCGR2, VTD NDRI, VTD OR1, VTD OR2, VTD SDRI, VTD SF1, VTD SF2, VTD SF3, VTD SF4, VTD STOK; Rowan County: VTD 001, VTD 002, VTD 003, VTD 004, VTD 007: Block(s) 1590519011009, 1590519011010, 1590519011011, 1590519011012, 1590519011013, 1590519011014, 1590519011015, 1590519011016, 1590519011017, 1590519011018, 1590519011019, 1590519011020, 1590519011021, 1590519011022, 1590519011024, 1590519011025, 1590519011026, 1590519011027, 1590519012000, 1590519012001, 1590519012002, 1590519012003, 1590519012004, 1590519012005, 1590519012006, 1590519012007, 1590519012008, 1590519012009, 1590519012010, 1590519012011, 1590519012012, 1590519012013, 1590519012014, 1590519012015, 1590519012016, 1590519012017, 1590519012018, 1590519012019, 1590519012020, 1590519012021, 1590519012022, 1590519031010, 1590519031011, 1590519031012, 1590519031021, 1590519031022, 1590519031023, 1590519031024, 1590519031025, 1590519031026, 1590519031027, 1590519031033, 1590519031038, 1590519032041, 1590519032042, 1590519032058, 1590519041044, 1590519042002, 1590519042003, 1590519042004, 1590519042005, 1590519042006, 1590519042015, 1590519042016, 1590519042017, 1590519042018, 1590519042019, 1590519042020, 1590519042021, 1590519042022, 1590519042023, 1590519042024, 1590519042025, 1590519042026, 1590519042028, 1590519042029, 1590519042030, 1590519042031, 1590519042032, 1590519042033, 1590519042034, 1590519042035, 1590519042036, 1590519042037, 1590519042038, 1590519042039, 1590519042040, 1590519042041, 1590519042042, 1590519042043, 1590519042044; VTD 008, VTD 009, VTD 010, VTD 011, VTD 012, VTD 013, VTD 015, VTD 016, VTD 017, VTD 018, VTD 021, VTD 022, VTD 023, VTD 024, VTD 025, VTD 026, VTD 028, VTD 029, VTD 030, VTD 031, VTD 032, VTD 033, VTD 034, VTD 035, VTD 036, VTD 038, VTD 039, VTD 040, VTD 041, VTD 042, VTD 044, VTD 045, VTD 05A, VTD 14A, VTD 19A.

District 9: Anson County, Columbus County: VTD P03, VTD P04, VTD P05, VTD P06, VTD P07, VTD P08, VTD P09, VTD P10, VTD P11, VTD P12, VTD P13, VTD P15, VTD P18, VTD P21, VTD P22A, VTD P23: Block(s) 0479307003015, 0479307003034, 0479307003040, 0479307003041; VTD P24, VTD P25B, VTD P26B; Davidson County: VTD 012, VTD 014, VTD 018, VTD 052: Block(s) 0570618051008, 0570618051017, 0570618052003, 0570618052005, 0570618052006, 0570618052009, 0570618052010, 0570618052011, 0570618052012, 0570618052013, 0570618052014, 0570618052018, 0570618052019, 0570618052020, 0570618052021, 0570618061000, 0570618061001, 0570618061002, 0570618061003, 0570618061004, 0570618061005, 0570618061006, 0570618061007, 0570618061008, 0570618061009, 0570618061010, 0570618061011, 0570618061012, 0570618061013, 0570618061014, 0570618061015, 0570618061016, 0570618061017, 0570618062000, 0570618062001, 0570618062002, 0570618062003, 0570618062004, 0570618062005, 0570618062006, 0570618062007, 0570618062008, 0570618062009, 0570618062010, 0570618062011, 0570618062012, 0570618062013, 0570618062014, 0570618062015, 0570618063003, 0570618063004, 0570618063006, 0570618063007, 0570618063008, 0570618063009, 0570618063011, 0570618063012,

0570618063013, 0570618063014, 0570618063015, 0570618063016, 0570618063017, 0570618063019, 0570618063020, 0570618063022, 0570619022028, 0570619022029, 0570619022040, 0570619022041, 0570619022055, 0570619022056, 0570619022059, 0570619022060, 0570620011001, 0570620011004, 0570620011005, 0570620011006, 0570620011014; VTD 054, VTD 056, VTD 058; Hoke County, Montgomery County, Moore County, Richmond County, Robeson County, Scotland County, Stanly County, Union County.

District 10: Alexander County, Avery County, Burke County, Caldwell County, Catawba County, Davie County, Iredell County, Lincoln County, McDowell County: VTD MAR-1: Block(s) 1119701022000, 1119701022001, 1119701022007, 1119701022008, 1119701022009, 1119701022013, 1119701022014, 1119701022015, 1119701022016, 1119701022017, 1119701022018, 1119701022019, 1119701022020, 1119701022021, 1119701022022, 1119701022023, 1119701022024, 1119701022025, 1119701022026, 1119701022027, 1119701022028, 1119701022029, 1119701022030, 1119701022031, 1119701022032, 1119701022033, 1119701022034, 1119701022035, 1119701022049, 1119701022050, 1119701022051, 1119701022052, 1119701022053, 1119701022054, 1119701022055, 1119701022056, 1119701022057, 1119701022058, 1119701022059, 1119701022060, 1119701022061, 1119701022062, 1119701022063, 1119701022064, 1119701022065, 1119701022066, 1119701022067, 1119701022068, 1119701022069, 1119701022070, 1119701022071, 1119701022072, 1119701022073, 1119701022074, 1119701022075, 1119701022076, 1119701022077, 1119701022078, 1119701022079, 1119701022080, 1119701022081, 1119701022082, 1119701022083, 1119701022084, 1119701022085, 1119701022086, 1119703001003, 1119703001004, 1119703001006, 1119703001007, 1119703001008, 1119703001036, 1119703002000, 1119703002001, 1119703002002, 1119703002003, 1119703002004, 1119703002005, 1119703002006, 1119703002007, 1119703002008, 1119703002009, 1119703002010, 1119703002011, 1119703002012, 1119703002013, 1119703002014, 1119703002015, 1119703002016, 1119703002017, 1119703002018, 1119703002019, 1119703002020, 1119703002021, 1119703002022, 1119703002023, 1119703002024, 1119703002025, 1119703002026, 1119703002027, 1119703002028, 1119703002029, 1119703003000, 1119703003001, 1119703003002, 1119703003003, 1119703003004, 1119703003005, 1119703003006, 1119703003007, 1119703003008, 1119703003009, 1119703003010, 1119703003011, 1119703003012, 1119703003013, 1119703003014, 1119703003015, 1119703003016, 1119703003017, 1119703003018, 1119704002000, 1119704002001, 1119704002011, 1119706001000, 1119706001001; VTD MAR-3, VTD MAR-4: Block(s) 1119702002004, 1119702002005, 1119702002007, 1119702002008, 1119702002027, 1119704001004, 1119704001006; VTD N.COVE, VTD NEBO, VTD T.COVE; Rowan County: VTD 007: Block(s) 1590519041028, 1590519041029, 1590519041030, 1590519041035, 1590519041036, 1590519041037, 1590519041038, 1590519041039, 1590519041040, 1590519041041, 1590519041042, 1590519041043, 1590519041045, 1590519041046, 1590519042001, 1590519042007, 1590519042008, 1590519042009, 1590519042010, 1590519042011, 1590519042012, 1590519042013, 1590519042014, 1590519042027; VTD 027; Yadkin County: VTD BNVL, VTD DCRK, VTD EBND, VTD FBSH, VTD NBCK, VTD NFAL, VTD NLIB, VTD SBCK, VTD SFAL, VTD SKNB: Block(s) 1970502002029, 1970502002030, 1970502002035, 1970502002036, 1970503006005, 1970503006009, 1970503006010, 1970503006011, 1970503006012, 1970503006013, 1970503006014, 1970503006015, 1970503006016, 1970503006026, 1970504011000, 1970504011001, 1970504011002, 1970504011003, 1970504011004, 1970504011005, 1970504011017, 1970504011018; VTD SLIB.

District 11: Buncombe County, Cherokee County, Clay County, Graham County, Haywood County, Henderson County, Jackson County, Macon County, Madison County, McDowell

County: VTD CCREEK, VTD DYSART, VTD FORT-1, VTD FORT-2, VTD GLENWD, VTD HIGGIN, VTD M.COVE, VTD MAR-1: Block(s) 1119704002018, 1119704002019; VTD MAR-2, VTD MAR-4: Block(s) 1119702002003, 1119702002018, 1119702002019, 1119702002021, 1119702002022, 1119702002023, 1119702002025, 1119702002026, 1119704001000, 1119704001001, 1119704001002, 1119704001003, 1119704001005, 1119704001007, 1119704001008, 1119704001009, 1119704001010, 1119704001011, 1119704001012, 1119704001013, 1119704001014, 1119704001015, 1119704001016, 1119704001017, 1119704001018, 1119704001019, 1119704001020, 1119704001021, 1119704001022, 1119704001025, 1119704001026, 1119704001027, 1119704001028, 1119704001029, 1119704001030, 1119704001031, 1119704001032, 1119704001033, 1119704001034, 1119704001035, 1119704001036, 1119704001037, 1119704001038, 1119704001040, 1119704001041, 1119704001042, 1119704001043, 1119704001044, 1119704001045, 1119704001046, 1119704001047, 1119704001048, 1119705001016, 1119705001017, 1119705001018, 1119705001019, 1119705001020, 1119705001021, 1119705001022, 1119705001023, 1119705001024, 1119705001025, 1119705001026, 1119705001027, 1119705001028, 1119705001029, 1119705001030, 1119705001031, 1119705001032, 1119705001033, 1119705001034, 1119705001048, 1119705001049, 1119705001050, 1119705001051, 1119705001052, 1119705001053; VTD MAR-5, VTD PLEASA, VTD WEST-M; Mitchell County, Polk County, Rutherford County: VTD 018, VTD 027, VTD 028: Block(s) 1619605021001, 1619605021002, 1619605021003, 1619605021004, 1619605021005, 1619605021006, 1619605021007, 1619605021008, 1619605021009, 1619605021011, 1619605021012, 1619605021014, 1619605021016, 1619605021017, 1619605021018, 1619605021019, 1619605021020, 1619605021021, 1619605021022, 1619605021023, 1619605021024, 1619605021025, 1619605021026, 1619605021027, 1619605021028, 1619605021030, 1619605021031, 1619605021033, 1619605021034, 1619605021043, 1619605021044, 1619605022000, 1619605022001, 1619605022002, 1619605022003, 1619605022004, 1619605022005, 1619605022006, 1619605022007, 1619605022008, 1619605022009, 1619605022010, 1619605022011, 1619605022012, 1619605022013, 1619605022014, 1619605022015, 1619605022016, 1619605022017, 1619605022018, 1619605022019, 1619605022020, 1619605022021, 1619605022022, 1619605022023, 1619605022024, 1619605022025, 1619605022026, 1619605022027, 1619605022028, 1619605022029, 1619605022030, 1619605022031, 1619605022032, 1619605022033, 1619605022034, 1619605022035, 1619605022036, 1619605022037, 1619605032000, 1619605032001, 1619605032002, 1619605032003, 1619605032004, 1619605032005, 1619605032007, 1619605032009, 1619605032010, 1619605032011, 1619605032012, 1619605032013, 1619605032014, 1619605032015, 1619605032017, 1619605032026, 1619605032027, 1619606001000, 1619606001001, 1619606001002, 1619606001003, 1619606001004, 1619606001005, 1619606001006, 1619606001014, 1619606001019, 1619606001024, 1619606001025, 1619606001028, 1619606001030, 1619606001031, 1619606001041, 1619606001072, 1619606001073, 1619606001075, 1619606001076, 1619606001077, 1619606002022, 1619606002023, 1619606003002, 1619606003003; VTD 06A, VTD 16A; Swain County, Transylvania County, Yancey County.

District 12: Mecklenburg County: VTD 002: Block(s) 1190024001000, 1190024001001, 1190024001002, 1190024001003, 1190024001004, 1190024001005, 1190024001006, 1190024001007, 1190024001008, 1190024001009, 1190024001010, 1190024001012, 1190024001013, 1190024001014, 1190024001015, 1190024001016, 1190024001017, 1190024001018, 1190024002000, 1190024002001, 1190024002002, 1190024002003, 1190024002004, 1190024002005, 1190024002006, 1190024002007, 1190024002008, 1190024002009, 1190024002010, 1190024003000, 1190024003001, 1190024003002, 1190024003003, 1190024003004, 1190024003012, 1190024003018, 1190024003019,

1190025001010, 1190025001011, 1190025001012, 1190025001013, 1190025001014, 1190025001015, 1190025001016, 1190025001017, 1190025002017, 1190025002021, 1190025002022, 1190025002023, 1190025002024, 1190025002025, 1190025002027, 1190025002028, 1190026001000, 1190026001001, 1190026001002, 1190026001005, 1190026001006, 1190026001007, 1190026001008, 1190026001011, 1190026001012, 1190026001013; VTD 003, VTD 004, VTD 005, VTD 006, VTD 007, VTD 011, VTD 012, VTD 013, VTD 014, VTD 015, VTD 016, VTD 017, VTD 025, VTD 026, VTD 027, VTD 028, VTD 029, VTD 030, VTD 033, VTD 034, VTD 035, VTD 036, VTD 041, VTD 042, VTD 043, VTD 044, VTD 045, VTD 046, VTD 047, VTD 054, VTD 055, VTD 056, VTD 060, VTD 061, VTD 062, VTD 063, VTD 064, VTD 065, VTD 066, VTD 067, VTD 068, VTD 082, VTD 083, VTD 084, VTD 085, VTD 089, VTD 090, VTD 091, VTD 094, VTD 095, VTD 096, VTD 099, VTD 100, VTD 102, VTD 103, VTD 104, VTD 105, VTD 106, VTD 107.1, VTD 108, VTD 109, VTD 112, VTD 113, VTD 115, VTD 116, VTD 117, VTD 118, VTD 121, VTD 123, VTD 124, VTD 125, VTD 126, VTD 127, VTD 128, VTD 130, VTD 131, VTD 132, VTD 133, VTD 134, VTD 135, VTD 136, VTD 137, VTD 141, VTD 142, VTD 143, VTD 145, VTD 146, VTD 149, VTD 150, VTD 151, VTD 201, VTD 202, VTD 203, VTD 204.1, VTD 205, VTD 206, VTD 207, VTD 208, VTD 209, VTD 210, VTD 211, VTD 212, VTD 213, VTD 214, VTD 215, VTD 216, VTD 217, VTD 218, VTD 219, VTD 220, VTD 221, VTD 222, VTD 223.1, VTD 227, VTD 233, VTD 234, VTD 235, VTD 236, VTD 237, VTD 238.1, VTD 239, VTD 240, VTD 241, VTD 242.

District 13: Duplin County, Johnston County, Sampson County, Wake County: VTD 03-00, VTD 04-13, VTD 05-06, VTD 05-07, VTD 05-08: Block(s) 1830536081002, 1830536081003, 1830536081004, 1830536081005, 1830536081007, 1830536081008, 1830536081009, 1830536081010, 1830536081011, 1830536081012, 1830536081013, 1830536081014, 1830536081015, 1830536081016, 1830536081017, 1830536081018, 1830536081019, 1830536081020, 1830536081023, 1830536081029, 1830536081030, 1830536081031, 1830536081032, 1830536081033, 1830536081034, 1830536081035, 1830536081036, 1830536081037, 1830536081038, 1830536081039, 1830536081040, 1830536081041, 1830536082006, 1830536082007, 1830536082008, 1830536082009, 1830536082010, 1830536082011, 1830536082012, 1830536082013, 1830536082014, 1830536082015, 1830536082016, 1830536082017, 1830536082018, 1830536082019, 1830536082020, 1830536082021, 1830536082022, 1830536082023, 1830536082024, 1830536082025, 1830536082026, 1830536082027, 1830536082029, 1830536082030, 1830536082031, 1830536082032, 1830536082033, 1830536082034, 1830536082035, 1830536082036, 1830536082037, 1830536082038, 1830536082039, 1830536082040, 1830536082041, 1830536082042, 1830536082045, 1830536082047, 1830536082048, 1830536082049; VTD 06-04, VTD 06-05, VTD 06-06, VTD 06-07, VTD 06-08, VTD 06-09, VTD 06-10, VTD 12-01, VTD 12-02, VTD 12-04, VTD 12-05, VTD 12-06, VTD 12-07, VTD 12-08, VTD 12-09, VTD 15-01, VTD 15-02, VTD 15-03, VTD 15-04, VTD 16-01, VTD 16-02, VTD 16-03, VTD 16-04, VTD 16-05, VTD 16-06, VTD 16-07, VTD 16-09, VTD 16-10, VTD 16-11, VTD 18-02, VTD 18-03, VTD 18-04, VTD 18-05, VTD 18-07, VTD 20-01, VTD 20-03, VTD 20-04, VTD 20-05, VTD 20-06A, VTD 20-06B, VTD 20-08, VTD 20-09, VTD 20-10, VTD 20-11, VTD 20-12, VTD 20-14, VTD 20-15, VTD 20-16, VTD 20-17; Wayne County: VTD 003, VTD 008, VTD 009, VTD 010, VTD 016, VTD 017: Block(s) 1910020001003, 1910020001004, 1910020001005, 1910020001006, 1910020001007, 1910020001008, 1910020001009, 1910020001010, 1910020001011, 1910020001012, 1910020001013, 1910020001014, 1910020001015, 1910020001016, 1910020001017, 1910020001018, 1910020001019, 1910020001020, 1910020001021, 1910020001022, 1910020001023, 1910020001024, 1910020001029, 1910020001030, 1910020001031, 1910020001034, 1910020001035, 1910020001045, 1910020001050, 1910020001051, 1910020001066, 1910020001067, 1910020001068, 1910020001069,

1910020001070, 1910020001071, 1910020001072, 1910020001073, 1910020001074, 1910020001075, 1910020001076, 1910020001077, 1910020001082, 1910020001083, 1910020001085, 1910020001086, 1910020001087, 1910020001088; VTD 024, VTD 026, VTD 027, VTD 2530.

District 14: Cleveland County, Gaston County, Mecklenburg County: VTD 001, VTD 002: Block(s) 1190024003011, 1190026001003, 1190026001004, 1190026001009, 1190026001010, 1190026001014, 1190026001015, 1190026001016, 1190026001017, 1190026001018, 1190026001019, 1190026001020, 1190026001021, 1190026001022, 1190026001023, 1190026001024, 1190026001025, 1190026001026, 1190026001027, 1190026001028, 1190026001030, 1190026001031, 1190026001032; VTD 008, VTD 009, VTD 010, VTD 018, VTD 019, VTD 020, VTD 021, VTD 022, VTD 023, VTD 024, VTD 031, VTD 032, VTD 037, VTD 038, VTD 039, VTD 040, VTD 048, VTD 049, VTD 050, VTD 051, VTD 052, VTD 053, VTD 057, VTD 058, VTD 059, VTD 069, VTD 070, VTD 071, VTD 072, VTD 073, VTD 074, VTD 075, VTD 076, VTD 077, VTD 079, VTD 080, VTD 081, VTD 086, VTD 087, VTD 088, VTD 092, VTD 093, VTD 097, VTD 098, VTD 101, VTD 110, VTD 111, VTD 114, VTD 119, VTD 120, VTD 122, VTD 129, VTD 138, VTD 139.1, VTD 140, VTD 144, VTD 147, VTD 148, VTD 200, VTD 224, VTD 225, VTD 226, VTD 228, VTD 229, VTD 230, VTD 231, VTD 232, VTD 243, VTD 78.1; Rutherford County: VTD 011, VTD 013, VTD 014, VTD 019, VTD 028: Block(s) 1619605021032, 1619606003000, 1619606003001, 1619606003004, 1619607004003; VTD 029, VTD 030, VTD 034, VTD 03A, VTD 04A, VTD 05A, VTD 09A, VTD 10A."

SECTION 2. The remedial plan adopted by Section 1 of this act is effective contingent upon its approval or adoption by the Wake County Superior Court in 21-CVS-015426 and 21-CVS-500085 and the denial by the Supreme Court of North Carolina of any motion to stay the approval or adoption of the remedial plan, unless the United States Supreme Court or any other federal court reverses or stays the 4 February 2022 order or 14 February 2022 opinion of the Supreme Court of North Carolina in No. 413PA21 holding unconstitutional G.S. 163-201(a) as it existed prior to the enactment of this act (or the decision is otherwise enjoined, made inoperable, or ineffective), and in such case the prior version of G.S. 163-201(a) is again effective.

SECTION 3. Except as otherwise provided, this act is effective when it becomes law.

In the General Assembly read three times and ratified this the 17th day of February, 2022.

s/ Warren Daniel
Presiding Officer of the Senate

s/ Tim Moore
Speaker of the House of Representatives

-13474-

S.L. 2022-3 Congress

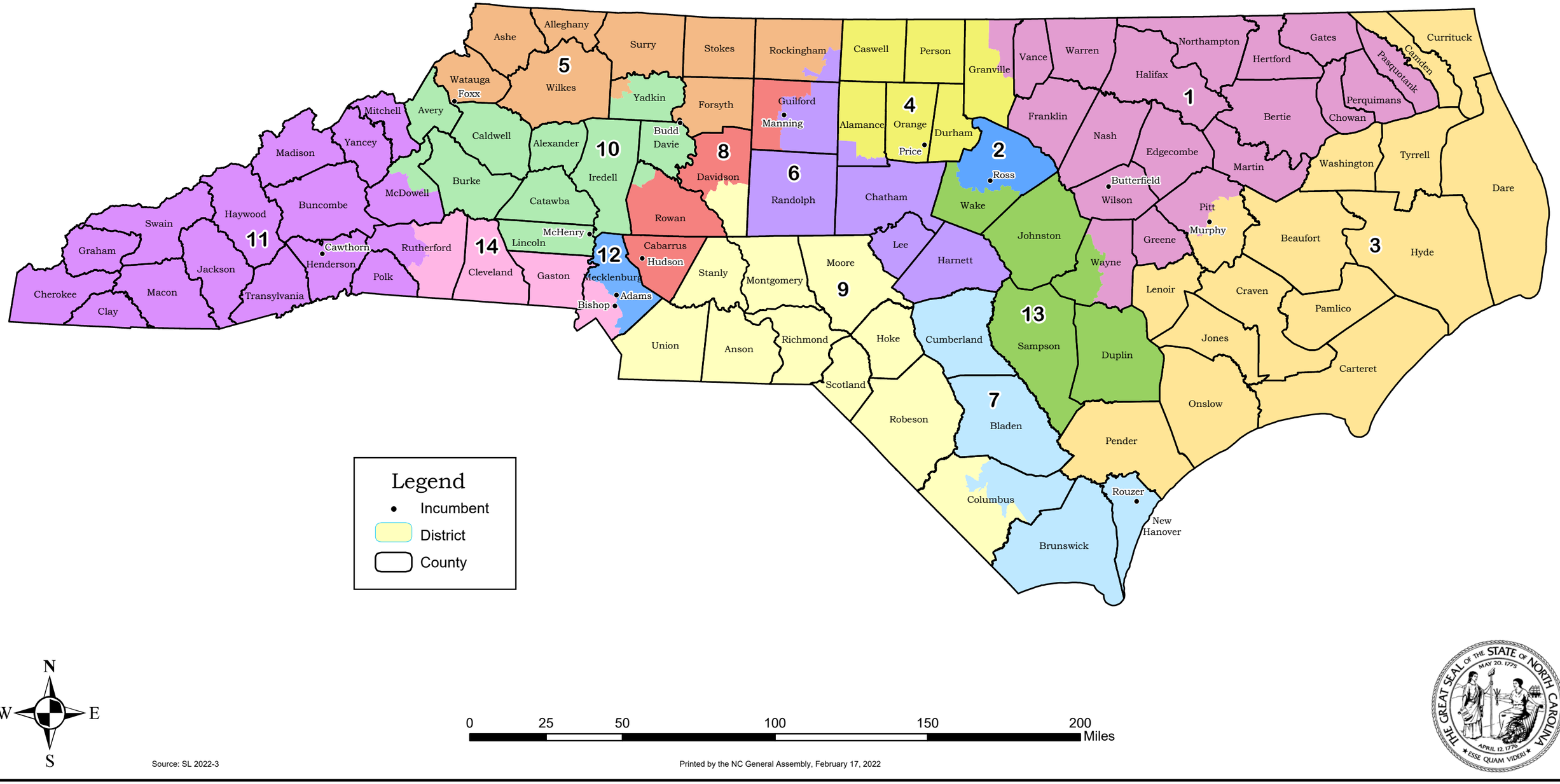

Source: SL 2022-3

Printed by the NC General Assembly, February 17, 2022

-13475-

S.L. 2022-3 Congress

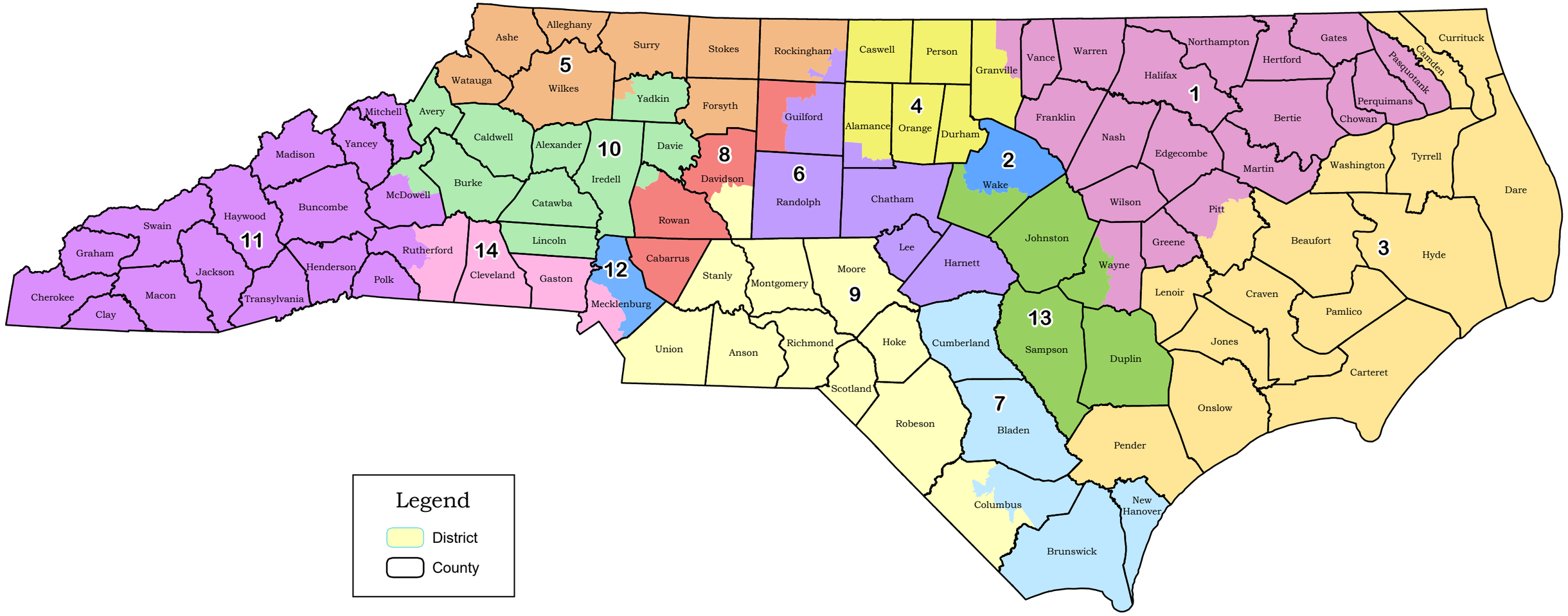

Source: SL 2022-3

Printed by the NC General Assembly, February 17, 2022

S.L. 2022-3 Congress

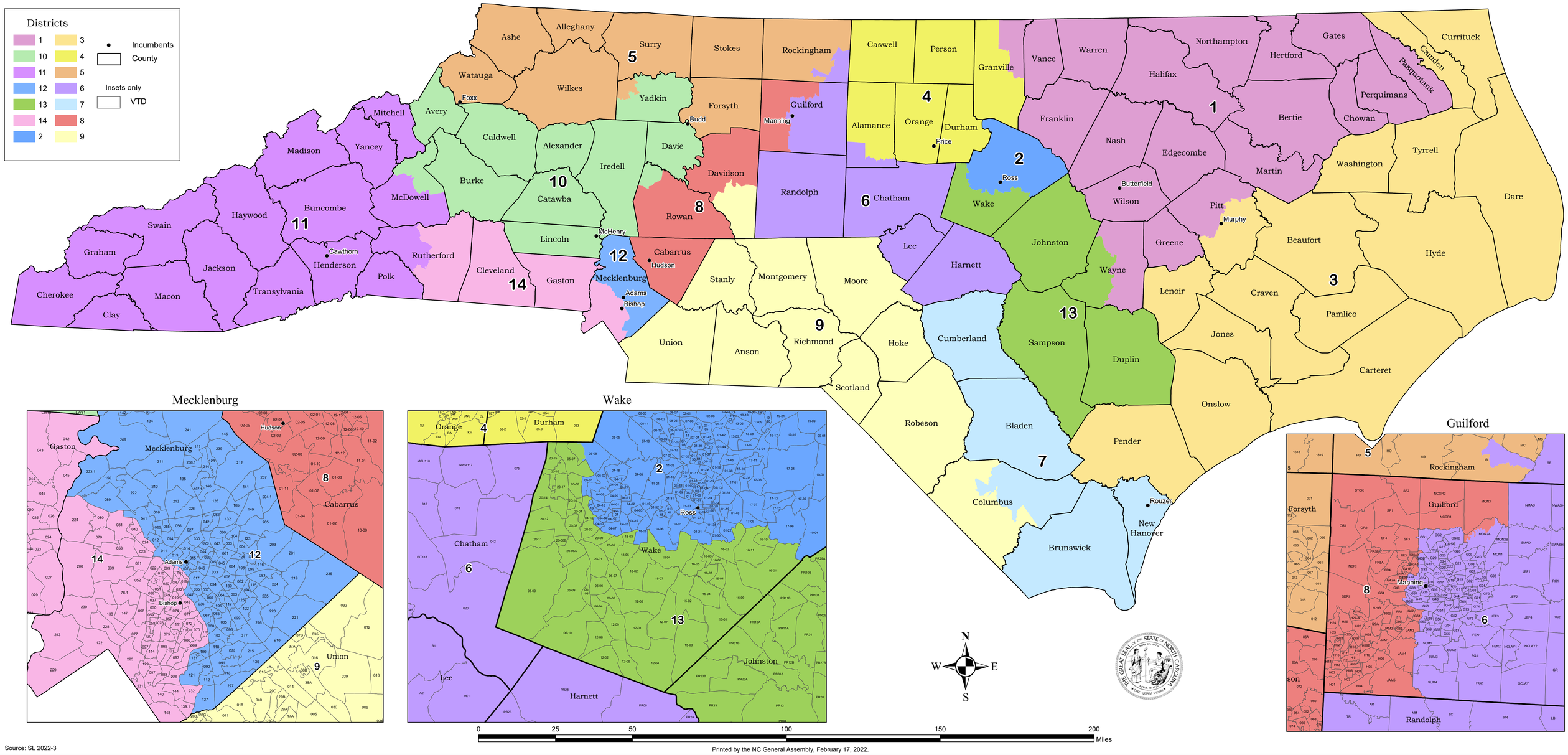

Source: SL 2022-3

Printed by the NC General Assembly, February 17, 2022.

S.L. 2022-3 Congress

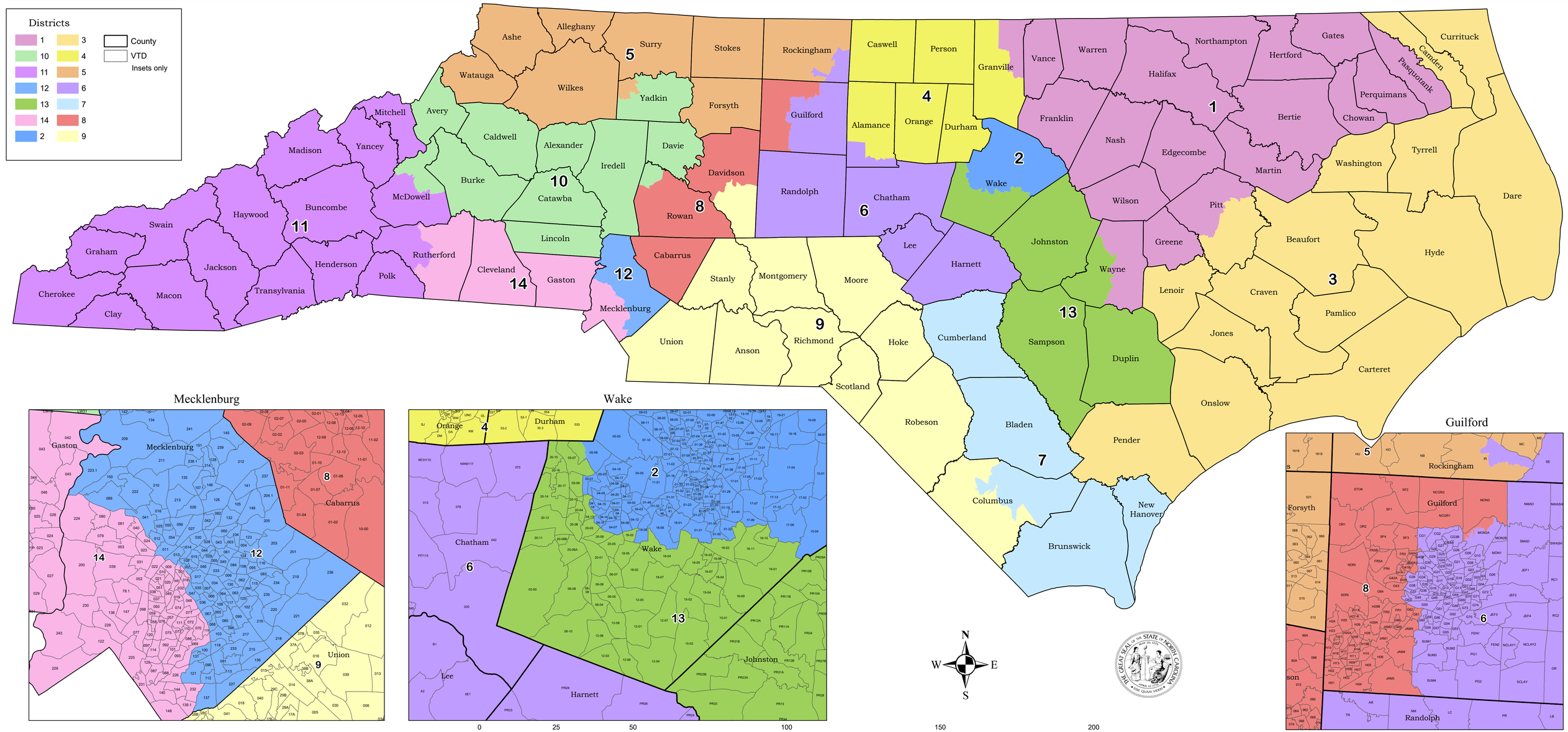

User:
Plan Name: **SL 2022-3**
Plan Type: **Congressional**

Measures of Compactness Report

Thursday, February 17, 2022 8:21 PM

	Reock	Polsby-Popper
Sum	N/A	N/A
Min	0.25	0.17
Max	0.69	0.56
Mean	0.38	0.30
Std. Dev.	0.12	0.10

District	Reock	Polsby-Popper
1	0.42	0.36
2	0.55	0.42
3	0.35	0.31
4	0.69	0.56
5	0.26	0.24
6	0.38	0.24
7	0.30	0.17
8	0.25	0.19
9	0.30	0.23
10	0.44	0.25
11	0.36	0.29

Measures of Compactness Report

	Reock	Polsby-Popper
Sum	N/A	N/A
Min	0.25	0.17
Max	0.69	0.56
Mean	0.38	0.30
Std. Dev.	0.12	0.10

District	Reock	Polsby-Popper
12	**0.40**	**0.37**
13	**0.36**	**0.25**
14	**0.30**	**0.26**

Measures of Compactness Report

Measures of Compactness Summary

Reock	The measure is always between 0 and 1, with 1 being the most compact.
Polsby-Popper	The measure is always between 0 and 1, with 1 being the most compact.

Population Deviation Report

District Plan: SL 2022-3

District	Seats	Ideal Pop	Actual Pop	Deviation	Deviation %
1	1	745,671	745,671	0	0.00%
2	1	745,671	745,671	0	0.00%
3	1	745,671	745,671	0	0.00%
4	1	745,671	745,671	0	0.00%
5	1	745,671	745,671	0	0.00%
6	1	745,671	745,670	-1	0.00%
7	1	745,671	745,671	0	0.00%
8	1	745,671	745,670	-1	0.00%
9	1	745,671	745,670	-1	0.00%
10	1	745,671	745,670	-1	0.00%
11	1	745,671	745,671	0	0.00%
12	1	745,671	745,671	0	0.00%
13	1	745,671	745,670	-1	0.00%
14	1	745,671	745,670	-1	0.00%
Totals:	**14**		**10,439,388**		

Deviation range: 0.00% to 0.00%

Census All Ages by Race Report

District Plan: SL 2022-3

District	White	% White	Black	% Black	NA	% NA	API	% API	Other	% Other	MR	% MR	Total
1	354,016	47.48%	307,421	41.23%	6,480	0.87%	6,912	0.93%	35,499	4.76%	35,343	4.74%	745,671
2	431,424	57.86%	159,527	21.39%	3,975	0.53%	43,900	5.89%	50,686	6.80%	56,159	7.53%	745,671
3	514,747	69.03%	131,125	17.58%	3,793	0.51%	13,225	1.77%	29,232	3.92%	53,549	7.18%	745,671
4	405,682	54.40%	188,297	25.25%	5,241	0.70%	33,108	4.44%	60,579	8.12%	52,764	7.08%	745,671
5	516,309	69.24%	120,170	16.12%	3,916	0.53%	12,125	1.63%	46,845	6.28%	46,306	6.21%	745,671
6	434,099	58.22%	182,861	24.52%	5,630	0.76%	17,899	2.40%	52,338	7.02%	52,843	7.09%	745,670
7	450,945	60.48%	182,307	24.45%	9,606	1.29%	15,447	2.07%	29,958	4.02%	57,408	7.70%	745,671
8	477,822	64.08%	136,816	18.35%	3,996	0.54%	33,793	4.53%	42,402	5.69%	50,841	6.82%	745,670
9	447,826	60.06%	136,747	18.34%	56,786	7.62%	15,674	2.10%	40,965	5.49%	47,672	6.39%	745,670
10	590,751	79.22%	54,195	7.27%	4,432	0.59%	17,505	2.35%	33,061	4.43%	45,726	6.13%	745,670
11	623,893	83.67%	25,748	3.45%	12,383	1.66%	8,132	1.09%	29,195	3.92%	46,320	6.21%	745,671
12	332,817	44.63%	242,884	32.57%	4,283	0.57%	44,365	5.95%	64,818	8.69%	56,504	7.58%	745,671
13	453,351	60.80%	119,289	16.00%	5,551	0.74%	56,406	7.56%	54,724	7.34%	56,349	7.56%	745,670
14	454,777	60.99%	152,830	20.50%	3,960	0.53%	33,078	4.44%	47,088	6.31%	53,937	7.23%	745,670
Total:	**6,488,459**	**62.15%**	**2,140,217**	**20.50%**	**130,032**	**1.25%**	**351,569**	**3.37%**	**617,390**	**5.91%**	**711,721**	**6.82%**	**10,439,388**

Data Source: 2020 Census Redistricting Data (Public Law 94-171) Summary File.
Black = Black or African American, NA = American Indian and Alaskan Native, API = Asian and Pacific Islander, MR = two or more races
District plan definition file: 'SL 2022-3.csv', modified 2/17/2022 8:37 PM
[PL20-AA-RCE] - Generated 2/17/2022

Census All Ages by Ethnicity Report

District Plan: SL 2022-3

District	Hispanic	% Hispanic	Non-Hisp	% Non-Hisp	White Non-Hisp	% White Non-Hisp
1	57,969	7.77%	687,702	92.23%	344,811	46.24%
2	91,021	12.21%	654,650	87.79%	419,010	56.19%
3	63,840	8.56%	681,831	91.44%	500,433	67.11%
4	98,776	13.25%	646,895	86.75%	392,955	52.70%
5	81,354	10.91%	664,317	89.09%	504,217	67.62%
6	93,504	12.54%	652,166	87.46%	418,785	56.16%
7	67,792	9.09%	677,879	90.91%	436,545	58.54%
8	77,672	10.42%	667,998	89.58%	465,512	62.43%
9	70,861	9.50%	674,809	90.50%	437,665	58.69%
10	62,795	8.42%	682,875	91.58%	580,206	77.81%
11	56,676	7.60%	688,995	92.40%	613,273	82.24%
12	110,705	14.85%	634,966	85.15%	318,322	42.69%
13	99,682	13.37%	645,988	86.63%	437,708	58.70%
14	85,949	11.53%	659,721	88.47%	442,706	59.37%
Total:	**1,118,596**	**10.72%**	**9,320,792**	**89.28%**	**6,312,148**	**60.46%**

Data Source: 2020 Census Redistricting Data (Public Law 94-171) Summary File. Hispanic indicates Hispanic or Latino origin without regard to race.
District plan definition file: 'SL 2022-3.csv', modified 2/17/2022 8:37 PM
[PL20-AA-ETH] - Generated 2/17/2022

Census All Age Black Populations Report -13484-

District Plan: SL 2022-3

District	Single Race Black	% Single Race Black	Multi-Race Black	% Multi-Race Black	Any Part Black	% Any Part Black
1	307,421	41.23%	14,827	1.99%	322,248	43.22%
2	159,527	21.39%	15,632	2.10%	175,159	23.49%
3	131,125	17.58%	15,873	2.13%	146,998	19.71%
4	188,297	25.25%	15,424	2.07%	203,721	27.32%
5	120,170	16.12%	12,473	1.67%	132,643	17.79%
6	182,861	24.52%	16,881	2.26%	199,742	26.79%
7	182,307	24.45%	20,947	2.81%	203,254	27.26%
8	136,816	18.35%	14,337	1.92%	151,153	20.27%
9	136,747	18.34%	13,518	1.81%	150,265	20.15%
10	54,195	7.27%	10,781	1.45%	64,976	8.71%
11	25,748	3.45%	8,257	1.11%	34,005	4.56%
12	242,884	32.57%	17,666	2.37%	260,550	34.94%
13	119,289	16.00%	13,127	1.76%	132,416	17.76%
14	152,830	20.50%	14,593	1.96%	167,423	22.45%
Total:	**2,140,217**	**20.50%**	**204,336**	**1.96%**	**2,344,553**	**22.46%**

Data Source: 2020 Census Redistricting Data (Public Law 94-171) Summary File.
District plan definition file: 'SL 2022-3.csv', modified 2/17/2022 8:37 PM
[PL20-AA-BLK] - Generated 2/17/2022

Census Voting Age by Race Report

District Plan: SL 2022-3

District	White	% White	Black	% Black	NA	% NA	API	% API	Other	% Other	MR	% MR	Total
1	292,062	49.90%	237,657	40.60%	4,984	0.85%	5,552	0.95%	23,023	3.93%	22,035	3.76%	585,313
2	353,692	60.62%	121,493	20.82%	2,912	0.50%	35,098	6.02%	33,505	5.74%	36,748	6.30%	583,448
3	420,429	71.32%	101,396	17.20%	3,033	0.51%	10,559	1.79%	20,689	3.51%	33,395	5.66%	589,501
4	339,152	57.16%	149,156	25.14%	3,824	0.64%	27,759	4.68%	39,459	6.65%	33,960	5.72%	593,310
5	426,456	72.08%	93,161	15.75%	2,899	0.49%	9,468	1.60%	30,046	5.08%	29,648	5.01%	591,678
6	354,247	61.25%	139,941	24.20%	4,250	0.73%	13,652	2.36%	33,970	5.87%	32,270	5.58%	578,330
7	378,139	63.70%	138,635	23.35%	7,456	1.26%	12,554	2.11%	20,802	3.50%	36,031	6.07%	593,617
8	385,083	67.31%	101,648	17.77%	3,037	0.53%	23,956	4.19%	27,352	4.78%	31,067	5.43%	572,143
9	354,924	62.59%	104,308	18.39%	42,318	7.46%	11,115	1.96%	26,230	4.63%	28,162	4.97%	567,057
10	480,514	81.69%	42,107	7.16%	3,170	0.54%	12,464	2.12%	21,780	3.70%	28,175	4.79%	588,210
11	523,720	85.84%	20,414	3.35%	8,802	1.44%	6,426	1.05%	19,898	3.26%	30,876	5.06%	610,136
12	272,402	47.47%	184,301	32.12%	3,174	0.55%	33,610	5.86%	43,133	7.52%	37,248	6.49%	573,868
13	347,939	63.46%	89,806	16.38%	3,932	0.72%	38,675	7.05%	35,067	6.40%	32,893	6.00%	548,312
14	371,378	64.01%	115,020	19.83%	2,935	0.51%	24,853	4.28%	31,422	5.42%	34,568	5.96%	580,176
Total:	**5,300,137**	**64.99%**	**1,639,043**	**20.10%**	**96,726**	**1.19%**	**265,741**	**3.26%**	**406,376**	**4.98%**	**447,076**	**5.48%**	**8,155,099**

Data Source: 2020 Census Redistricting Data (Public Law 94-171) Summary File.
Black = Black or African American, NA = American Indian and Alaskan Native, API = Asian and Pacific Islander, MR = two or more races
District plan definition file: 'SL 2022-3.csv', modified 2/17/2022 8:37 PM
[PL20-VA-RCE] - Generated 2/17/2022

Census Voting Age Population by Ethnicity Report

District Plan: SL 2022-3

District	Hispanic	% Hispanic	Non-Hisp	% Non-Hisp	White Non-Hisp	% White Non-Hisp
1	36,996	6.32%	548,317	93.68%	286,294	48.91%
2	60,597	10.39%	522,851	89.61%	345,419	59.20%
3	42,837	7.27%	546,664	92.73%	411,233	69.76%
4	64,543	10.88%	528,767	89.12%	330,748	55.75%
5	51,455	8.70%	540,223	91.30%	419,174	70.84%
6	58,758	10.16%	519,572	89.84%	345,311	59.71%
7	45,293	7.63%	548,324	92.37%	368,392	62.06%
8	48,788	8.53%	523,355	91.47%	377,882	66.05%
9	44,178	7.79%	522,879	92.21%	348,885	61.53%
10	40,045	6.81%	548,165	93.19%	474,297	80.63%
11	37,562	6.16%	572,574	93.84%	516,838	84.71%
12	73,810	12.86%	500,058	87.14%	262,736	45.78%
13	62,031	11.31%	486,281	88.69%	338,962	61.82%
14	57,418	9.90%	522,758	90.10%	363,462	62.65%
Total:	**724,311**	**8.88%**	**7,430,788**	**91.12%**	**5,189,633**	**63.64%**

Data Source: 2020 Census Redistricting Data (Public Law 94-171) Summary File. Hispanic indicates Hispanic or Latino origin without regard to race.
District plan definition file: 'SL 2022-3.csv', modified 2/17/2022 8:37 PM
[PL20-VA-ETH] - Generated 2/17/2022

Census Voting Age Black Populations Report 13487-

District Plan: SL 2022-3

District	Single Race Black	% Single Race Black	Multi-Race Black	% Multi-Race Black	Any Part Black	% Any Part Black
1	237,657	40.60%	8,076	1.38%	245,733	41.98%
2	121,493	20.82%	8,910	1.53%	130,403	22.35%
3	101,396	17.20%	7,544	1.28%	108,940	18.48%
4	149,156	25.14%	8,485	1.43%	157,641	26.57%
5	93,161	15.75%	6,403	1.08%	99,564	16.83%
6	139,941	24.20%	8,520	1.47%	148,461	25.67%
7	138,635	23.35%	10,707	1.80%	149,342	25.16%
8	101,648	17.77%	6,796	1.19%	108,444	18.95%
9	104,308	18.39%	6,236	1.10%	110,544	19.49%
10	42,107	7.16%	4,398	0.75%	46,505	7.91%
11	20,414	3.35%	3,859	0.63%	24,273	3.98%
12	184,301	32.12%	10,467	1.82%	194,768	33.94%
13	89,806	16.38%	6,175	1.13%	95,981	17.50%
14	115,020	19.83%	7,433	1.28%	122,453	21.11%
Total:	**1,639,043**	**20.10%**	**104,009**	**1.28%**	**1,743,052**	**21.37%**

Data Source: 2020 Census Redistricting Data (Public Law 94-171) Summary File.
District plan definition file: 'SL 2022-3.csv', modified 2/17/2022 8:37 PM
[PL20-VA-BLK] - Generated 2/17/2022

Voter Registration by Gender Report

-13488-

District Plan: SL 2022-3

District	Male	% Male	Female	% Female	Undesig	% Undesig	Total
1	221,453	41.97%	272,176	51.59%	33,986	6.44%	527,615
2	219,065	41.03%	253,818	47.54%	61,017	11.43%	533,900
3	222,105	42.74%	258,810	49.81%	38,719	7.45%	519,634
4	214,777	40.23%	262,554	49.17%	56,606	10.60%	533,937
5	221,415	42.62%	260,672	50.18%	37,411	7.20%	519,498
6	210,645	41.78%	253,470	50.27%	40,083	7.95%	504,198
7	226,261	40.83%	270,958	48.90%	56,882	10.27%	554,101
8	211,925	42.17%	248,603	49.47%	42,003	8.36%	502,531
9	221,777	43.11%	258,018	50.15%	34,675	6.74%	514,470
10	225,114	43.89%	249,332	48.61%	38,477	7.50%	512,923
11	244,392	43.55%	281,129	50.09%	35,710	6.36%	561,231
12	218,683	41.72%	261,672	49.92%	43,874	8.37%	524,229
13	211,146	42.89%	240,624	48.88%	40,537	8.23%	492,307
14	218,115	42.07%	258,674	49.90%	41,639	8.03%	518,428
Total:	**3,086,873**	**42.18%**	**3,630,510**	**49.60%**	**601,619**	**8.22%**	**7,319,002**

Data Source: North Carolina State Board of Elections. Voter registration snapshot as of November 7, 2020.
Note that voter records that could not be associated with a geographic location were excluded.
District plan definition file: 'SL 2022-3.csv', modified 2/17/2022 8:37 PM
[VR20-GND-20G] - Generated 2/17/2022

Voter Registration by Age Report

District Plan: SL 2022-3

District	18-25	% 18-25	26-40	% 26-40	41-65	% 41-65	66+	% 66+	Total
1	63,051	11.95%	120,630	22.86%	215,874	40.92%	128,060	24.27%	527,615
2	75,439	14.13%	161,941	30.33%	210,614	39.45%	85,906	16.09%	533,900
3	65,880	12.68%	123,601	23.79%	207,565	39.94%	122,588	23.59%	519,634
4	79,076	14.81%	155,963	29.21%	197,358	36.96%	101,540	19.02%	533,937
5	70,911	13.65%	117,989	22.71%	206,233	39.70%	124,365	23.94%	519,498
6	70,734	14.03%	123,239	24.44%	199,960	39.66%	110,265	21.87%	504,198
7	67,327	12.15%	137,485	24.81%	215,526	38.90%	133,763	24.14%	554,101
8	64,837	12.90%	118,188	23.52%	214,997	42.78%	104,509	20.80%	502,531
9	67,033	13.03%	114,339	22.22%	219,431	42.65%	113,667	22.09%	514,470
10	60,386	11.77%	106,825	20.83%	222,249	43.33%	123,463	24.07%	512,923
11	57,794	10.30%	122,777	21.88%	218,346	38.90%	162,314	28.92%	561,231
12	73,297	13.98%	163,411	31.17%	209,025	39.87%	78,496	14.97%	524,229
13	64,947	13.19%	119,055	24.18%	221,242	44.94%	87,063	17.68%	492,307
14	62,192	12.00%	146,440	28.25%	213,003	41.09%	96,793	18.67%	518,428
Total:	**942,904**	**12.88%**	**1,831,883**	**25.03%**	**2,971,423**	**40.60%**	**1,572,792**	**21.49%**	**7,319,002**

Data Source: North Carolina State Board of Elections. Voter registration snapshot as of November 7, 2020.
Note that voter records that could not be associated with a geographic location were excluded.
District plan definition file: 'SL 2022-3.csv', modified 2/17/2022 8:37 PM
[VR20-AGE-20G] - Generated 2/17/2022

Voter Registration by Ethnicity Report -13490-

District Plan: SL 2022-3

District	Hispanic	% Hispanic	Non-Hisp	% Non-Hisp	Undesig	% Undesig	Total
1	9,456	1.79%	381,730	72.35%	136,429	25.86%	527,615
2	20,138	3.77%	354,569	66.41%	159,193	29.82%	533,900
3	12,791	2.46%	370,239	71.25%	136,604	26.29%	519,634
4	19,362	3.63%	353,473	66.20%	161,102	30.17%	533,937
5	15,726	3.03%	381,824	73.50%	121,948	23.47%	519,498
6	17,817	3.53%	357,790	70.96%	128,591	25.50%	504,198
7	18,268	3.30%	359,804	64.93%	176,029	31.77%	554,101
8	14,951	2.98%	364,229	72.48%	123,351	24.55%	502,531
9	14,244	2.77%	402,830	78.30%	97,396	18.93%	514,470
10	12,332	2.40%	394,702	76.95%	105,889	20.64%	512,923
11	9,249	1.65%	391,584	69.77%	160,398	28.58%	561,231
12	24,064	4.59%	363,194	69.28%	136,971	26.13%	524,229
13	19,412	3.94%	334,716	67.99%	138,179	28.07%	492,307
14	18,636	3.59%	380,992	73.49%	118,800	22.92%	518,428
Total:	**226,446**	**3.09%**	**5,191,676**	**70.93%**	**1,900,880**	**25.97%**	**7,319,002**

Data Source: North Carolina State Board of Elections. Voter registration snapshot as of November 7, 2020.
Note that voter records that could not be associated with a geographic location were excluded.
District plan definition file: 'SL 2022-3.csv', modified 2/17/2022 8:37 PM
[VR20-ETH-20G] - Generated 2/17/2022

Voter Registration by Race Report

District Plan: SL 2022-3

District	White	% White	Black	% Black	NA	% NA	API	% API	Other	% Other	MR	% MR	UR	% UR	Total
1	250,043	47.39%	221,613	42.00%	2,800	0.53%	2,169	0.41%	10,130	1.92%	2,397	0.45%	38,463	7.29%	527,615
2	312,805	58.59%	110,418	20.68%	1,156	0.22%	12,997	2.43%	19,849	3.72%	4,933	0.92%	71,742	13.44%	533,900
3	363,125	69.88%	93,548	18.00%	1,173	0.23%	3,723	0.72%	11,886	2.29%	2,604	0.50%	43,575	8.39%	519,634
4	300,268	56.24%	131,091	24.55%	1,331	0.25%	14,015	2.62%	14,171	2.65%	5,952	1.11%	67,109	12.57%	533,937
5	368,336	70.90%	84,286	16.22%	881	0.17%	3,540	0.68%	10,719	2.06%	2,837	0.55%	48,899	9.41%	519,498
6	302,569	60.01%	124,821	24.76%	1,689	0.33%	5,607	1.11%	14,294	2.83%	3,602	0.71%	51,616	10.24%	504,198
7	335,228	60.50%	130,929	23.63%	4,301	0.78%	5,027	0.91%	16,541	2.99%	4,210	0.76%	57,865	10.44%	554,101
8	333,063	66.28%	92,326	18.37%	1,174	0.23%	8,456	1.68%	12,859	2.56%	2,727	0.54%	51,926	10.33%	502,531
9	318,228	61.86%	98,120	19.07%	31,849	6.19%	5,027	0.98%	14,151	2.75%	2,404	0.47%	44,691	8.69%	514,470
10	415,194	80.95%	35,897	7.00%	710	0.14%	4,959	0.97%	9,893	1.93%	1,641	0.32%	44,629	8.70%	512,923
11	481,105	85.72%	18,046	3.22%	3,999	0.71%	2,635	0.47%	8,168	1.46%	2,637	0.47%	44,641	7.95%	561,231
12	251,276	47.93%	177,439	33.85%	1,332	0.25%	11,661	2.22%	21,256	4.05%	4,641	0.89%	56,624	10.80%	524,229
13	317,803	64.55%	82,002	16.66%	1,777	0.36%	15,326	3.11%	18,321	3.72%	2,847	0.58%	54,231	11.02%	492,307
14	329,035	63.47%	108,692	20.97%	1,260	0.24%	9,111	1.76%	15,950	3.08%	3,104	0.60%	51,276	9.89%	518,428
Total:	**4,678,078**	**63.92%**	**1,509,228**	**20.62%**	**55,432**	**0.76%**	**104,253**	**1.42%**	**198,188**	**2.71%**	**46,536**	**0.64%**	**727,287**	**9.94%**	**7,319,002**

Black = Black or African American, NA = American Indian and Alaskan Native, API = Asian and Pacific Islander, MR = two or more races, UR = undesignated race

Data Source: North Carolina State Board of Elections. Voter registration snapshot as of November 7, 2020. Note that voter records that could not be associated with a geographic location were excluded.

District plan definition file: 'SL 2022-3.csv', modified 2/17/2022 8:37 PM

[VR20-RCE-20G] - Generated 2/17/2022

Voter Registration by Party Report

District Plan: SL 2022-3

District	Dem	% Dem	Rep	% Rep	Lib	% Lib	Una	% Una	Total
1	269,054	50.99%	121,327	23.00%	2,193	0.42%	134,544	25.50%	527,615
2	210,181	39.37%	118,179	22.14%	4,184	0.78%	200,738	37.60%	533,900
3	153,599	29.56%	185,841	35.76%	3,900	0.75%	175,663	33.81%	519,634
4	251,943	47.19%	96,039	17.99%	2,886	0.54%	182,593	34.20%	533,937
5	167,769	32.29%	184,574	35.53%	2,929	0.56%	163,672	31.51%	519,498
6	188,857	37.46%	154,563	30.66%	3,088	0.61%	157,095	31.16%	504,198
7	195,586	35.30%	161,009	29.06%	3,789	0.68%	193,096	34.85%	554,101
8	150,282	29.91%	188,051	37.42%	3,109	0.62%	160,537	31.95%	502,531
9	175,927	34.20%	172,565	33.54%	2,574	0.50%	162,808	31.65%	514,470
10	107,996	21.06%	231,785	45.19%	2,893	0.56%	169,682	33.08%	512,923
11	164,741	29.35%	181,356	32.31%	3,778	0.67%	210,609	37.53%	561,231
12	234,993	44.83%	106,327	20.28%	3,762	0.72%	178,532	34.06%	524,229
13	156,518	31.79%	157,146	31.92%	3,425	0.70%	174,663	35.48%	492,307
14	180,175	34.75%	162,259	31.30%	3,537	0.68%	171,867	33.15%	518,428
Total:	**2,607,621**	**35.63%**	**2,221,021**	**30.35%**	**46,047**	**0.63%**	**2,436,099**	**33.28%**	**7,319,002**

Data Source: North Carolina State Board of Elections. Voter registration snapshot as of November 7, 2020.
Note that voter records that could not be associated with a geographic location were excluded.
Green and Constitutional party registrations, recognized at the time of data collection, are not shown in this report.
District plan definition file: 'SL 2022-3.csv', modified 2/17/2022 8:37 PM
[VR20-AGE-20G] - Generated 2/17/2022

Voter Registration Party by Race Report

District Plan: SL 2022-3

	Democratic Voters				Republican Voters				Unaffiliated Voters			
District	**% White**	**% Black**	**% NA**	**% Other**	**% White**	**% Black**	**% NA**	**% Other**	**% White**	**% Black**	**% NA**	**% Other**
1	22.69%	69.81%	0.72%	6.78%	86.83%	4.08%	0.23%	8.86%	61.02%	21.06%	0.42%	17.49%
2	42.23%	39.60%	0.23%	17.94%	84.72%	1.96%	0.16%	13.16%	60.25%	12.17%	0.23%	27.35%
3	42.63%	47.88%	0.18%	9.30%	88.73%	1.52%	0.22%	9.53%	73.79%	9.60%	0.27%	16.35%
4	42.59%	41.98%	0.25%	15.18%	85.67%	2.36%	0.23%	11.75%	59.55%	12.41%	0.26%	27.78%
5	48.67%	39.83%	0.17%	11.32%	90.18%	1.02%	0.14%	8.67%	72.05%	9.37%	0.20%	18.38%
6	35.93%	51.74%	0.33%	12.00%	87.70%	1.80%	0.29%	10.20%	61.74%	15.19%	0.38%	22.69%
7	36.61%	50.76%	0.90%	11.72%	85.30%	2.22%	0.66%	11.82%	63.94%	14.31%	0.74%	21.00%
8	38.10%	47.02%	0.25%	14.63%	88.64%	1.34%	0.18%	9.85%	66.50%	11.71%	0.29%	21.49%
9	34.75%	45.11%	9.70%	10.45%	85.24%	1.40%	3.07%	10.28%	66.34%	9.89%	5.75%	18.02%
10	62.93%	25.01%	0.15%	11.91%	90.66%	0.51%	0.11%	8.71%	79.36%	4.47%	0.17%	16.01%
11	81.85%	7.83%	0.87%	9.45%	91.84%	0.37%	0.45%	7.34%	83.67%	2.08%	0.81%	13.44%
12	26.48%	58.74%	0.25%	14.53%	84.69%	3.48%	0.21%	11.62%	54.08%	19.58%	0.28%	26.06%
13	41.28%	40.81%	0.44%	17.46%	87.39%	1.34%	0.27%	11.00%	64.82%	9.03%	0.38%	25.77%
14	39.24%	46.89%	0.27%	13.61%	87.78%	1.71%	0.17%	10.34%	65.89%	12.23%	0.29%	21.59%
Total:	**40.74%**	**45.66%**	**1.03%**	**12.57%**	**87.90%**	**1.62%**	**0.47%**	**10.01%**	**66.85%**	**11.40%**	**0.73%**	**21.02%**

Black = Black or African American, NA = American Indian and Alaskan Native, 'Other' includes Asian, Pacific Islander, two or more races, and undesignated race

Data Source: North Carolina State Board of Elections. Voter registration snapshot as of November 7, 2020. Note that voter records that could not be associated with a geographic location were excluded.

District plan definition file: 'SL 2022-3.csv', modified 2/17/2022 8:37 PM

[VR20-PBR-20G] - Generated 2/17/2022

2020 Election Contest Report - US President -13494-

District Plan: SL 2022-3

District	Rep	% Rep	Dem	% Dem	Lib	% Lib	Grn	% Grn	Cnst	% Cnst	W-I	% W-I
1	178,621	46.36%	202,490	52.56%	2,231	0.58%	599	0.16%	757	0.20%	582	0.15%
2	138,685	33.24%	270,467	64.82%	4,813	1.15%	1,111	0.27%	662	0.16%	1,546	0.37%
3	229,626	60.61%	142,885	37.72%	4,244	1.12%	661	0.17%	715	0.19%	701	0.19%
4	129,223	31.97%	268,986	66.55%	3,213	0.79%	1,051	0.26%	660	0.16%	1,036	0.26%
5	218,454	55.16%	171,873	43.40%	3,250	0.82%	823	0.21%	714	0.18%	951	0.24%
6	187,664	49.43%	186,613	49.16%	3,075	0.81%	840	0.22%	633	0.17%	805	0.21%
7	194,474	49.03%	195,807	49.37%	3,916	0.99%	931	0.23%	643	0.16%	837	0.21%
8	221,152	56.99%	161,035	41.50%	3,308	0.85%	852	0.22%	776	0.20%	952	0.25%
9	233,670	61.59%	141,043	37.18%	2,710	0.71%	606	0.16%	644	0.17%	712	0.19%
10	283,784	70.33%	114,381	28.35%	3,034	0.75%	724	0.18%	797	0.20%	802	0.20%
11	237,289	54.34%	192,187	44.01%	3,842	0.88%	1,224	0.28%	1,086	0.25%	1,070	0.25%
12	115,519	30.65%	254,998	67.65%	3,438	0.91%	1,076	0.29%	646	0.17%	1,271	0.34%
13	197,407	50.04%	190,519	48.29%	4,192	1.06%	804	0.20%	576	0.15%	1,038	0.26%
14	188,731	49.43%	187,221	49.03%	3,374	0.88%	884	0.23%	599	0.16%	1,011	0.26%
Total:	**2,754,299**	**49.91%**	**2,680,505**	**48.57%**	**48,640**	**0.88%**	**12,186**	**0.22%**	**9,908**	**0.18%**	**13,314**	**0.24%**

Candidates: Trump (Rep), Biden (Dem), Jorgensen (Lib), Hawkins (Grn), Blankenship (Cst)
Data Source: North Carolina State Board of Elections, 'statewide_precinct_sort' file, administrative precincts excluded.
District plan definition file: 'SL 2022-3.csv', modified 2/17/2022 8:37 PM
[EL20-PRS-20G] - Generated 2/17/2022

2020 Election Contest Report - US Senate -13495-

District Plan: SL 2022-3

District	Rep	% Rep	Dem	% Dem	Lib	% Lib	Cnst	% Cnst
1	169,603	44.40%	198,978	52.10%	8,862	2.32%	4,504	1.18%
2	143,187	34.56%	253,571	61.21%	14,373	3.47%	3,136	0.76%
3	218,186	58.27%	137,884	36.82%	12,907	3.45%	5,477	1.46%
4	127,732	31.82%	259,502	64.64%	10,816	2.69%	3,418	0.85%
5	207,298	52.85%	167,042	42.59%	12,441	3.17%	5,462	1.39%
6	179,562	47.68%	180,966	48.05%	11,350	3.01%	4,709	1.25%
7	185,588	47.31%	186,777	47.61%	14,414	3.67%	5,507	1.40%
8	211,894	55.04%	155,025	40.27%	12,487	3.24%	5,594	1.45%
9	223,191	59.57%	135,899	36.27%	10,321	2.75%	5,260	1.40%
10	269,024	67.28%	111,446	27.87%	12,376	3.09%	7,027	1.76%
11	227,589	52.61%	186,911	43.20%	12,618	2.92%	5,519	1.28%
12	118,594	31.70%	238,441	63.74%	13,208	3.53%	3,823	1.02%
13	193,257	49.42%	179,985	46.03%	13,331	3.41%	4,458	1.14%
14	186,664	49.36%	175,083	46.29%	11,894	3.14%	4,565	1.21%
Total:	**2,661,369**	**48.67%**	**2,567,510**	**46.95%**	**171,398**	**3.13%**	**68,459**	**1.25%**

Candidates: Tillis (Rep), Cunningham (Dem), Bray (Lib), Hayes (Cst)
Data Source: North Carolina State Board of Elections, 'statewide_precinct_sort' file, administrative precincts excluded.
District plan definition file: 'SL 2022-3.csv', modified 2/17/2022 8:37 PM
[EL20-SEN-20G] - Generated 2/17/2022

2020 Election Contest Report - NC Governor 13496-

District Plan: SL 2022-3

District	Dem	% Dem	Rep	% Rep	Lib	% Lib	Cnst	% Cnst
1	212,871	55.37%	167,491	43.57%	2,695	0.70%	1,376	0.36%
2	280,536	67.46%	128,568	30.92%	5,239	1.26%	1,482	0.36%
3	151,327	40.16%	219,182	58.16%	4,469	1.19%	1,878	0.50%
4	278,034	68.93%	120,111	29.78%	3,900	0.97%	1,286	0.32%
5	186,661	47.31%	202,238	51.26%	4,102	1.04%	1,555	0.39%
6	198,255	52.49%	174,016	46.07%	3,927	1.04%	1,514	0.40%
7	207,353	52.52%	180,435	45.70%	5,030	1.27%	1,996	0.51%
8	172,963	44.80%	207,033	53.62%	4,346	1.13%	1,752	0.45%
9	154,591	40.97%	217,785	57.71%	3,472	0.92%	1,512	0.40%
10	127,897	31.79%	268,768	66.80%	3,884	0.97%	1,795	0.45%
11	204,534	47.06%	223,000	51.31%	5,161	1.19%	1,957	0.45%
12	258,271	68.82%	109,699	29.23%	5,473	1.46%	1,827	0.49%
13	203,175	51.66%	184,406	46.89%	4,239	1.08%	1,493	0.38%
14	194,233	51.12%	179,730	47.30%	4,471	1.18%	1,533	0.40%
Total:	**2,830,701**	**51.50%**	**2,582,462**	**46.98%**	**60,408**	**1.10%**	**22,956**	**0.42%**

Candidates: Cooper (Dem), Forest (Rep), DiFiore (Lib), Pisano (Cst)
Data Source: North Carolina State Board of Elections, 'statewide_precinct_sort' file, administrative precincts excluded.
District plan definition file: 'SL 2022-3.csv', modified 2/17/2022 8:37 PM
[EL20-GOV-20G] - Generated 2/17/2022

2020 Election Contest Report - NC Lieutenant Governor

District Plan: SL 2022-3

District	Rep	% Rep	Dem	% Dem
1	178,987	47.10%	201,065	52.90%
2	147,786	36.04%	262,313	63.96%
3	230,646	62.33%	139,378	37.67%
4	134,543	33.77%	263,885	66.23%
5	220,802	56.85%	167,610	43.15%
6	190,229	50.89%	183,583	49.11%
7	195,748	50.46%	192,215	49.54%
8	224,651	58.83%	157,224	41.17%
9	231,305	62.56%	138,403	37.44%
10	283,989	71.63%	112,491	28.37%
11	240,211	55.99%	188,816	44.01%
12	122,766	33.13%	247,787	66.87%
13	202,015	52.21%	184,897	47.79%
14	193,298	51.77%	180,059	48.23%
Total:	**2,796,976**	**51.64%**	**2,619,726**	**48.36%**

Candidates: Robinson (Rep), Holley (Dem)
Data Source: North Carolina State Board of Elections, 'statewide_precinct_sort' file, administrative precincts excluded.
District plan definition file: 'SL 2022-3.csv', modified 2/17/2022 8:37 PM
[EL20-LG-20G] - Generated 2/17/2022

2020 Election Contest Report - NC Attorney General

District Plan: SL 2022-3

District	Dem	% Dem	Rep	% Rep
1	209,062	55.16%	169,936	44.84%
2	269,636	65.78%	140,288	34.22%
3	145,011	39.32%	223,831	60.68%
4	269,816	67.84%	127,892	32.16%
5	173,114	44.54%	215,598	55.46%
6	190,212	51.04%	182,451	48.96%
7	198,717	51.34%	188,363	48.66%
8	164,851	43.26%	216,232	56.74%
9	145,250	39.37%	223,650	60.63%
10	121,625	30.73%	274,108	69.27%
11	194,960	45.56%	232,947	54.44%
12	250,702	67.75%	119,349	32.25%
13	192,303	49.85%	193,450	50.15%
14	185,516	49.64%	188,202	50.36%
Total:	**2,710,775**	**50.13%**	**2,696,297**	**49.87%**

Candidates: Stein (Dem), O'Neill (Rep)
Data Source: North Carolina State Board of Elections, 'statewide_precinct_sort' file, administrative precincts excluded.
District plan definition file: 'SL 2022-3.csv', modified 2/17/2022 8:37 PM
[EL20-AG-20G] - Generated 2/17/2022

2020 Election Contest Report - NC Auditor -13499-

District Plan: SL 2022-3

District	Dem	% Dem	Rep	% Rep
1	217,491	57.59%	160,167	42.41%
2	270,986	66.82%	134,572	33.18%
3	151,497	41.38%	214,581	58.62%
4	269,643	68.30%	125,134	31.70%
5	174,755	45.50%	209,280	54.50%
6	191,148	51.70%	178,562	48.30%
7	197,303	51.55%	185,429	48.45%
8	164,533	43.56%	213,148	56.44%
9	145,798	39.85%	220,105	60.15%
10	120,404	30.65%	272,490	69.35%
11	194,942	45.96%	229,196	54.04%
12	249,394	68.00%	117,340	32.00%
13	195,835	51.16%	186,928	48.84%
14	183,644	49.74%	185,562	50.26%
Total:	**2,727,373**	**50.89%**	**2,632,494**	**49.11%**

Candidates: Wood (Dem), Street (Rep)
Data Source: North Carolina State Board of Elections, 'statewide_precinct_sort' file, administrative precincts excluded.
District plan definition file: 'SL 2022-3.csv', modified 2/17/2022 8:37 PM
[EL20-AUD-20G] - Generated 2/17/2022

2020 Election Contest Report - NC Commissioner of Agriculture

District Plan: SL 2022-3

District	Rep	% Rep	Dem	% Dem
1	185,151	48.88%	193,599	51.12%
2	170,678	41.89%	236,781	58.11%
3	232,168	63.27%	134,779	36.73%
4	146,588	37.05%	249,021	62.95%
5	229,035	59.29%	157,246	40.71%
6	201,633	54.14%	170,763	45.86%
7	197,930	51.54%	186,118	48.46%
8	231,900	61.12%	147,545	38.88%
9	233,795	63.71%	133,149	36.29%
10	286,575	72.71%	107,554	27.29%
11	244,416	57.34%	181,817	42.66%
12	125,326	34.11%	242,062	65.89%
13	216,537	56.24%	168,513	43.76%
14	196,268	52.92%	174,596	47.08%
Total:	**2,898,000**	**53.85%**	**2,483,543**	**46.15%**

Candidates: Troxler (Rep), Wadsworth (Dem)
Data Source: North Carolina State Board of Elections, 'statewide_precinct_sort' file, administrative precincts excluded.
District plan definition file: 'SL 2022-3.csv', modified 2/17/2022 8:37 PM
[EL20-COA-20G] - Generated 2/17/2022

2020 Election Contest Report - NC Commissioner of Labor

District Plan: SL 2022-3

District	Rep	% Rep	Dem	% Dem
1	173,526	45.96%	204,024	54.04%
2	144,414	35.75%	259,542	64.25%
3	221,537	60.58%	144,127	39.42%
4	130,845	33.15%	263,807	66.85%
5	215,264	56.06%	168,691	43.94%
6	185,020	50.06%	184,570	49.94%
7	189,224	49.32%	194,455	50.68%
8	219,119	58.07%	158,249	41.93%
9	225,041	61.52%	140,773	38.48%
10	278,869	70.91%	114,378	29.09%
11	234,371	55.21%	190,116	44.79%
12	119,622	32.63%	247,033	67.37%
13	196,554	51.47%	185,301	48.53%
14	189,700	51.31%	179,979	48.69%
Total:	**2,723,106**	**50.82%**	**2,635,045**	**49.18%**

Candidates: Dobson (Rep), Holmes (Dem)
Data Source: North Carolina State Board of Elections, 'statewide_precinct_sort' file, administrative precincts excluded.
District plan definition file: 'SL 2022-3.csv', modified 2/17/2022 8:37 PM
[EL20-COL-20G] - Generated 2/17/2022

2020 Election Contest Report - NC Secretary of State

District Plan: SL 2022-3

District	Dem	% Dem	Rep	% Rep
1	214,385	56.61%	164,304	43.39%
2	272,341	66.85%	135,078	33.15%
3	150,460	40.99%	216,602	59.01%
4	271,680	68.58%	124,477	31.42%
5	177,288	46.02%	207,928	53.98%
6	194,362	52.38%	176,732	47.62%
7	201,276	52.23%	184,105	47.77%
8	166,274	43.89%	212,577	56.11%
9	148,667	40.46%	218,785	59.54%
10	123,086	31.25%	270,776	68.75%
11	197,238	46.34%	228,432	53.66%
12	251,712	68.36%	116,510	31.64%
13	197,292	51.37%	186,735	48.63%
14	186,702	50.33%	184,274	49.67%
Total:	**2,752,763**	**51.17%**	**2,627,315**	**48.83%**

Candidates: Marshall (Dem), Sykes (Rep)
Data Source: North Carolina State Board of Elections, 'statewide_precinct_sort' file, administrative precincts excluded.
District plan definition file: 'SL 2022-3.csv', modified 2/17/2022 8:37 PM
[EL20-SOS-20G] - Generated 2/17/2022

2020 Election Contest Report - NC Treasurer13503-

District Plan: SL 2022-3

District	Rep	% Rep	Dem	% Dem
1	179,293	47.68%	196,724	52.32%
2	156,047	38.57%	248,584	61.43%
3	226,323	62.14%	137,884	37.86%
4	138,470	35.17%	255,224	64.83%
5	220,279	57.34%	163,865	42.66%
6	188,656	51.11%	180,477	48.89%
7	196,663	51.57%	184,675	48.43%
8	222,497	59.04%	154,378	40.96%
9	228,628	62.76%	135,657	37.24%
10	280,944	71.77%	110,500	28.23%
11	239,596	56.68%	183,135	43.32%
12	131,892	36.06%	233,855	63.94%
13	202,940	53.26%	178,105	46.74%
14	196,975	53.45%	171,518	46.55%
Total:	**2,809,203**	**52.57%**	**2,534,581**	**47.43%**

Candidates: Folwell (Rep), Chatterji (Dem)
Data Source: North Carolina State Board of Elections, 'statewide_precinct_sort' file, administrative precincts excluded.
District plan definition file: 'SL 2022-3.csv', modified 2/17/2022 8:37 PM
[EL20-TRS-20G] - Generated 2/17/2022

2016 Election Contest Report - US President-13504-

District Plan: SL 2022-3

District	Rep	% Rep	Dem	% Dem	Lib	% Lib	W-I	% W-I
1	156,315	43.97%	190,586	53.61%	6,078	1.71%	2,529	0.71%
2	123,442	34.35%	216,482	60.24%	12,923	3.60%	6,540	1.82%
3	198,012	60.37%	118,316	36.07%	8,634	2.63%	3,018	0.92%
4	111,034	31.21%	230,447	64.77%	9,225	2.59%	5,092	1.43%
5	194,116	54.76%	145,715	41.10%	9,990	2.82%	4,679	1.32%
6	160,595	48.31%	159,765	48.06%	8,269	2.49%	3,816	1.15%
7	162,768	48.85%	157,398	47.24%	9,399	2.82%	3,649	1.10%
8	191,643	58.45%	123,623	37.70%	8,970	2.74%	3,653	1.11%
9	193,111	59.95%	118,087	36.66%	8,023	2.49%	2,913	0.90%
10	237,583	69.79%	90,462	26.57%	8,688	2.55%	3,697	1.09%
11	207,450	55.26%	150,165	40.00%	10,803	2.88%	6,991	1.86%
12	99,656	32.12%	196,168	63.22%	9,749	3.14%	4,731	1.52%
13	163,470	51.55%	139,799	44.09%	9,846	3.11%	3,984	1.26%
14	160,554	50.60%	143,303	45.16%	9,332	2.94%	4,105	1.29%
Total:	**2,359,749**	**49.90%**	**2,180,316**	**46.10%**	**129,929**	**2.75%**	**59,397**	**1.26%**

Candidates: Trump (Rep), Clinton (Dem), Johnson (Lib)
Data Source: North Carolina State Board of Elections, 'statewide_precinct_sort' file, administrative precincts excluded.
District plan definition file: 'SL 2022-3.csv', modified 2/17/2022 8:37 PM
[EL20-PRS-16G] - Generated 2/17/2022

2016 Election Contest Report - NC Lieutenant Governor

District Plan: SL 2022-3

District	Rep	% Rep	Dem	% Dem	Lib	% Lib
1	154,639	44.44%	187,380	53.85%	5,961	1.71%
2	138,814	39.39%	202,358	57.42%	11,217	3.18%
3	193,133	60.72%	115,747	36.39%	9,166	2.88%
4	119,398	34.30%	219,453	63.04%	9,286	2.67%
5	194,053	56.29%	140,811	40.84%	9,891	2.87%
6	162,152	49.84%	154,564	47.51%	8,640	2.66%
7	161,405	50.03%	150,594	46.68%	10,595	3.28%
8	192,792	60.32%	117,429	36.74%	9,417	2.95%
9	189,302	60.76%	114,297	36.68%	7,979	2.56%
10	235,961	71.17%	86,456	26.08%	9,111	2.75%
11	199,620	54.74%	151,814	41.63%	13,251	3.63%
12	110,796	36.64%	181,336	59.97%	10,240	3.39%
13	169,304	54.66%	132,050	42.63%	8,394	2.71%
14	169,250	54.75%	130,686	42.27%	9,212	2.98%
Total:	**2,390,619**	**51.88%**	**2,084,975**	**45.25%**	**132,360**	**2.87%**

Candidates: Forest (Rep), Coleman (Dem), Cole (Lib)
Data Source: North Carolina State Board of Elections, 'statewide_precinct_sort' file, administrative precincts excluded.
District plan definition file: 'SL 2022-3.csv', modified 2/17/2022 8:37 PM
[EL20-LG-16G] - Generated 2/17/2022

Election Contest Report - 2016/2020 Composite

District Plan: SL 2022-3

District	Dem	% Dem	Rep	% Rep
1	202,388	53.94%	169,836	45.26%
2	253,633	63.30%	141,797	35.39%
3	139,108	38.42%	218,652	60.39%
4	258,292	66.17%	127,954	32.78%
5	166,223	43.52%	211,195	55.30%
6	181,273	49.55%	180,606	49.37%
7	187,724	49.71%	185,178	49.03%
8	153,594	41.33%	213,720	57.50%
9	137,635	38.11%	219,864	60.87%
10	111,723	28.92%	270,239	69.96%
11	184,720	44.12%	228,676	54.62%
12	237,647	66.10%	117,256	32.61%
13	178,981	47.80%	191,084	51.03%
14	174,378	47.96%	184,934	50.87%
Total:	**2,567,319**	**48.54%**	**2,660,991**	**50.31%**

Values represent average vote count from 12 contests: 2016 President and Lieutenant Governor; 2020 President, US Senate, Governor, Lieutenant Governor, Attorney General, Auditor, Commissioner of Agriculture, Commissioner of Labor, Secretary of State, and Treasurer.

Data Source: North Carolina State Board of Elections, 'statewide_precinct_sort' files, administrative precincts excluded.

District plan definition file: 'SL 2022-3.csv', modified 2/17/2022 8:37 PM

[EL20-CMP-1620G] - Generated 2/17/2022

County - District Report

District Plan: SL 2022-3

County	District	Total County Population	Total District Population	County Pop in District	Percent of County Pop in District	Percent of District Pop in County
Alamance	4	171,415	745,671	164,383	95.90 %	22.04 %
	6	171,415	745,670	7,032	4.10 %	0.94 %
Alexander	10	36,444	745,670	36,444	100.00 %	4.89 %
Alleghany	5	10,888	745,671	10,888	100.00 %	1.46 %
Anson	9	22,055	745,670	22,055	100.00 %	2.96 %
Ashe	5	26,577	745,671	26,577	100.00 %	3.56 %
Avery	10	17,806	745,670	17,806	100.00 %	2.39 %
Beaufort	3	44,652	745,671	44,652	100.00 %	5.99 %
Bertie	1	17,934	745,671	17,934	100.00 %	2.41 %
Bladen	7	29,606	745,671	29,606	100.00 %	3.97 %
Brunswick	7	136,693	745,671	136,693	100.00 %	18.33 %
Buncombe	11	269,452	745,671	269,452	100.00 %	36.14 %
Burke	10	87,570	745,670	87,570	100.00 %	11.74 %
Cabarrus	8	225,804	745,670	225,804	100.00 %	30.28 %
Caldwell	10	80,652	745,670	80,652	100.00 %	10.82 %
Camden	3	10,355	745,671	10,355	100.00 %	1.39 %
Carteret	3	67,686	745,671	67,686	100.00 %	9.08 %
Caswell	4	22,736	745,671	22,736	100.00 %	3.05 %
Catawba	10	160,610	745,670	160,610	100.00 %	21.54 %
Chatham	6	76,285	745,670	76,285	100.00 %	10.23 %
Cherokee	11	28,774	745,671	28,774	100.00 %	3.86 %
Chowan	1	13,708	745,671	13,708	100.00 %	1.84 %
Clay	11	11,089	745,671	11,089	100.00 %	1.49 %
Cleveland	14	99,519	745,670	99,519	100.00 %	13.35 %
Columbus	7	50,623	745,671	18,942	37.42 %	2.54 %
	9	50,623	745,670	31,681	62.58 %	4.25 %
Craven	3	100,720	745,671	100,720	100.00 %	13.51 %
Cumberland	7	334,728	745,671	334,728	100.00 %	44.89 %
Currituck	3	28,100	745,671	28,100	100.00 %	3.77 %
Dare	3	36,915	745,671	36,915	100.00 %	4.95 %
Davidson	8	168,930	745,670	148,977	88.19 %	19.98 %
	9	168,930	745,670	19,953	11.81 %	2.68 %
Davie	10	42,712	745,670	42,712	100.00 %	5.73 %
Duplin	13	48,715	745,670	48,715	100.00 %	6.53 %
Durham	4	324,833	745,671	324,833	100.00 %	43.56 %
Edgecombe	1	48,900	745,671	48,900	100.00 %	6.56 %
Forsyth	5	382,590	745,671	382,590	100.00 %	51.31 %
Franklin	1	68,573	745,671	68,573	100.00 %	9.20 %
Gaston	14	227,943	745,670	227,943	100.00 %	30.57 %
Gates	1	10,478	745,671	10,478	100.00 %	1.41 %
Graham	11	8,030	745,671	8,030	100.00 %	1.08 %

County - District Report

District Plan: SL 2022-3

County	District	Total County Population	Total District Population	County Pop in District	Percent of County Pop in District	Percent of District Pop in County
Granville	1	60,992	745,671	15,066	24.70 %	2.02 %
	4	60,992	745,671	45,926	75.30 %	6.16 %
Greene	1	20,451	745,671	20,451	100.00 %	2.74 %
Guilford	6	541,299	745,670	314,447	58.09 %	42.17 %
	8	541,299	745,670	226,852	41.91 %	30.42 %
Halifax	1	48,622	745,671	48,622	100.00 %	6.52 %
Harnett	6	133,568	745,670	133,568	100.00 %	17.91 %
Haywood	11	62,089	745,671	62,089	100.00 %	8.33 %
Henderson	11	116,281	745,671	116,281	100.00 %	15.59 %
Hertford	1	21,552	745,671	21,552	100.00 %	2.89 %
Hoke	9	52,082	745,670	52,082	100.00 %	6.98 %
Hyde	3	4,589	745,671	4,589	100.00 %	0.62 %
Iredell	10	186,693	745,670	186,693	100.00 %	25.04 %
Jackson	11	43,109	745,671	43,109	100.00 %	5.78 %
Johnston	13	215,999	745,670	215,999	100.00 %	28.97 %
Jones	3	9,172	745,671	9,172	100.00 %	1.23 %
Lee	6	63,285	745,670	63,285	100.00 %	8.49 %
Lenoir	3	55,122	745,671	55,122	100.00 %	7.39 %
Lincoln	10	86,810	745,670	86,810	100.00 %	11.64 %
Macon	11	37,014	745,671	37,014	100.00 %	4.96 %
Madison	11	21,193	745,671	21,193	100.00 %	2.84 %
Martin	1	22,031	745,671	22,031	100.00 %	2.95 %
McDowell	10	44,578	745,670	11,789	26.45 %	1.58 %
	11	44,578	745,671	32,789	73.55 %	4.40 %
Mecklenburg	12	1,115,482	745,671	745,671	66.85 %	100.00 %
	14	1,115,482	745,670	369,811	33.15 %	49.59 %
Mitchell	11	14,903	745,671	14,903	100.00 %	2.00 %
Montgomery	9	25,751	745,670	25,751	100.00 %	3.45 %
Moore	9	99,727	745,670	99,727	100.00 %	13.37 %
Nash	1	94,970	745,671	94,970	100.00 %	12.74 %
New Hanover	7	225,702	745,671	225,702	100.00 %	30.27 %
Northampton	1	17,471	745,671	17,471	100.00 %	2.34 %
Onslow	3	204,576	745,671	204,576	100.00 %	27.44 %
Orange	4	148,696	745,671	148,696	100.00 %	19.94 %
Pamlico	3	12,276	745,671	12,276	100.00 %	1.65 %
Pasquotank	1	40,568	745,671	40,568	100.00 %	5.44 %
Pender	3	60,203	745,671	60,203	100.00 %	8.07 %
Perquimans	1	13,005	745,671	13,005	100.00 %	1.74 %
Person	4	39,097	745,671	39,097	100.00 %	5.24 %
Pitt	1	170,243	745,671	73,186	42.99 %	9.81 %
	3	170,243	745,671	97,057	57.01 %	13.02 %
Polk	11	19,328	745,671	19,328	100.00 %	2.59 %

County - District Report

District Plan: SL 2022-3

County	District	Total County Population	Total District Population	County Pop in District	Percent of County Pop in District	Percent of District Pop in County
Randolph	6	144,171	745,670	144,171	100.00 %	19.33 %
Richmond	9	42,946	745,670	42,946	100.00 %	5.76 %
Robeson	9	116,530	745,670	116,530	100.00 %	15.63 %
Rockingham	5	91,096	745,671	84,214	92.45 %	11.29 %
	6	91,096	745,670	6,882	7.55 %	0.92 %
Rowan	8	146,875	745,670	144,037	98.07 %	19.32 %
	10	146,875	745,670	2,838	1.93 %	0.38 %
Rutherford	11	64,444	745,671	16,047	24.90 %	2.15 %
	14	64,444	745,670	48,397	75.10 %	6.49 %
Sampson	13	59,036	745,670	59,036	100.00 %	7.92 %
Scotland	9	34,174	745,670	34,174	100.00 %	4.58 %
Stanly	9	62,504	745,670	62,504	100.00 %	8.38 %
Stokes	5	44,520	745,671	44,520	100.00 %	5.97 %
Surry	5	71,359	745,671	71,359	100.00 %	9.57 %
Swain	11	14,117	745,671	14,117	100.00 %	1.89 %
Transylvania	11	32,986	745,671	32,986	100.00 %	4.42 %
Tyrrell	3	3,245	745,671	3,245	100.00 %	0.44 %
Union	9	238,267	745,670	238,267	100.00 %	31.95 %
Vance	1	42,578	745,671	42,578	100.00 %	5.71 %
Wake	2	1,129,410	745,671	745,671	66.02 %	100.00 %
	13	1,129,410	745,670	383,739	33.98 %	51.46 %
Warren	1	18,642	745,671	18,642	100.00 %	2.50 %
Washington	3	11,003	745,671	11,003	100.00 %	1.48 %
Watauga	5	54,086	745,671	54,086	100.00 %	7.25 %
Wayne	1	117,333	745,671	79,152	67.46 %	10.61 %
	13	117,333	745,670	38,181	32.54 %	5.12 %
Wilkes	5	65,969	745,671	65,969	100.00 %	8.85 %
Wilson	1	78,784	745,671	78,784	100.00 %	10.57 %
Yadkin	5	37,214	745,671	5,468	14.69 %	0.73 %
	10	37,214	745,670	31,746	85.31 %	4.26 %
Yancey	11	18,470	745,671	18,470	100.00 %	2.48 %
			Assigned Geography Total:	**10,439,388**		

Report display: all assigned counties

Total Counties Statewide: 100

Fully Assigned Counties: 100

Partially Assigned Counties: 0

Fully Unassigned Counties: 0

Total Districts Assigned: 14

Split Counties: 14

District - County Report

District Plan: SL 2022-3

District	County	Total District Population	Total County Population	District Pop in County	Percent of District Pop in County	Percent of County Pop in District
1	Bertie	745,671	17,934	17,934	2.41 %	100.00 %
	Chowan	745,671	13,708	13,708	1.84 %	100.00 %
	Edgecombe	745,671	48,900	48,900	6.56 %	100.00 %
	Franklin	745,671	68,573	68,573	9.20 %	100.00 %
	Gates	745,671	10,478	10,478	1.41 %	100.00 %
	Granville	745,671	60,992	15,066	2.02 %	24.70 %
	Greene	745,671	20,451	20,451	2.74 %	100.00 %
	Halifax	745,671	48,622	48,622	6.52 %	100.00 %
	Hertford	745,671	21,552	21,552	2.89 %	100.00 %
	Martin	745,671	22,031	22,031	2.95 %	100.00 %
	Nash	745,671	94,970	94,970	12.74 %	100.00 %
	Northampton	745,671	17,471	17,471	2.34 %	100.00 %
	Pasquotank	745,671	40,568	40,568	5.44 %	100.00 %
	Perquimans	745,671	13,005	13,005	1.74 %	100.00 %
	Pitt	745,671	170,243	73,186	9.81 %	42.99 %
	Vance	745,671	42,578	42,578	5.71 %	100.00 %
	Warren	745,671	18,642	18,642	2.50 %	100.00 %
	Wayne	745,671	117,333	79,152	10.61 %	67.46 %
	Wilson	745,671	78,784	78,784	10.57 %	100.00 %
2	Wake	745,671	1,129,410	745,671	100.00 %	66.02 %
3	Beaufort	745,671	44,652	44,652	5.99 %	100.00 %
	Camden	745,671	10,355	10,355	1.39 %	100.00 %
	Carteret	745,671	67,686	67,686	9.08 %	100.00 %
	Craven	745,671	100,720	100,720	13.51 %	100.00 %
	Currituck	745,671	28,100	28,100	3.77 %	100.00 %
	Dare	745,671	36,915	36,915	4.95 %	100.00 %
	Hyde	745,671	4,589	4,589	0.62 %	100.00 %
	Jones	745,671	9,172	9,172	1.23 %	100.00 %
	Lenoir	745,671	55,122	55,122	7.39 %	100.00 %
	Onslow	745,671	204,576	204,576	27.44 %	100.00 %
	Pamlico	745,671	12,276	12,276	1.65 %	100.00 %
	Pender	745,671	60,203	60,203	8.07 %	100.00 %
	Pitt	745,671	170,243	97,057	13.02 %	57.01 %
	Tyrrell	745,671	3,245	3,245	0.44 %	100.00 %
	Washington	745,671	11,003	11,003	1.48 %	100.00 %
4	Alamance	745,671	171,415	164,383	22.04 %	95.90 %
	Caswell	745,671	22,736	22,736	3.05 %	100.00 %
	Durham	745,671	324,833	324,833	43.56 %	100.00 %
	Granville	745,671	60,992	45,926	6.16 %	75.30 %
	Orange	745,671	148,696	148,696	19.94 %	100.00 %
	Person	745,671	39,097	39,097	5.24 %	100.00 %

District - County Report

District Plan: SL 2022-3

District	County	Total District Population	Total County Population	District Pop in County	Percent of District Pop in County	Percent of County Pop in District
5	Alleghany	745,671	10,888	10,888	1.46 %	100.00 %
	Ashe	745,671	26,577	26,577	3.56 %	100.00 %
	Forsyth	745,671	382,590	382,590	51.31 %	100.00 %
	Rockingham	745,671	91,096	84,214	11.29 %	92.45 %
	Stokes	745,671	44,520	44,520	5.97 %	100.00 %
	Surry	745,671	71,359	71,359	9.57 %	100.00 %
	Watauga	745,671	54,086	54,086	7.25 %	100.00 %
	Wilkes	745,671	65,969	65,969	8.85 %	100.00 %
	Yadkin	745,671	37,214	5,468	0.73 %	14.69 %
6	Alamance	745,670	171,415	7,032	0.94 %	4.10 %
	Chatham	745,670	76,285	76,285	10.23 %	100.00 %
	Guilford	745,670	541,299	314,447	42.17 %	58.09 %
	Harnett	745,670	133,568	133,568	17.91 %	100.00 %
	Lee	745,670	63,285	63,285	8.49 %	100.00 %
	Randolph	745,670	144,171	144,171	19.33 %	100.00 %
	Rockingham	745,670	91,096	6,882	0.92 %	7.55 %
7	Bladen	745,671	29,606	29,606	3.97 %	100.00 %
	Brunswick	745,671	136,693	136,693	18.33 %	100.00 %
	Columbus	745,671	50,623	18,942	2.54 %	37.42 %
	Cumberland	745,671	334,728	334,728	44.89 %	100.00 %
	New Hanover	745,671	225,702	225,702	30.27 %	100.00 %
8	Cabarrus	745,670	225,804	225,804	30.28 %	100.00 %
	Davidson	745,670	168,930	148,977	19.98 %	88.19 %
	Guilford	745,670	541,299	226,852	30.42 %	41.91 %
	Rowan	745,670	146,875	144,037	19.32 %	98.07 %
9	Anson	745,670	22,055	22,055	2.96 %	100.00 %
	Columbus	745,670	50,623	31,681	4.25 %	62.58 %
	Davidson	745,670	168,930	19,953	2.68 %	11.81 %
	Hoke	745,670	52,082	52,082	6.98 %	100.00 %
	Montgomery	745,670	25,751	25,751	3.45 %	100.00 %
	Moore	745,670	99,727	99,727	13.37 %	100.00 %
	Richmond	745,670	42,946	42,946	5.76 %	100.00 %
	Robeson	745,670	116,530	116,530	15.63 %	100.00 %
	Scotland	745,670	34,174	34,174	4.58 %	100.00 %
	Stanly	745,670	62,504	62,504	8.38 %	100.00 %
	Union	745,670	238,267	238,267	31.95 %	100.00 %

District - County Report

District Plan: SL 2022-3

District	County	Total District Population	Total County Population	District Pop in County	Percent of District Pop in County	Percent of County Pop in District
10	Alexander	745,670	36,444	36,444	4.89 %	100.00 %
	Avery	745,670	17,806	17,806	2.39 %	100.00 %
	Burke	745,670	87,570	87,570	11.74 %	100.00 %
	Caldwell	745,670	80,652	80,652	10.82 %	100.00 %
	Catawba	745,670	160,610	160,610	21.54 %	100.00 %
	Davie	745,670	42,712	42,712	5.73 %	100.00 %
	Iredell	745,670	186,693	186,693	25.04 %	100.00 %
	Lincoln	745,670	86,810	86,810	11.64 %	100.00 %
	McDowell	745,670	44,578	11,789	1.58 %	26.45 %
	Rowan	745,670	146,875	2,838	0.38 %	1.93 %
	Yadkin	745,670	37,214	31,746	4.26 %	85.31 %
11	Buncombe	745,671	269,452	269,452	36.14 %	100.00 %
	Cherokee	745,671	28,774	28,774	3.86 %	100.00 %
	Clay	745,671	11,089	11,089	1.49 %	100.00 %
	Graham	745,671	8,030	8,030	1.08 %	100.00 %
	Haywood	745,671	62,089	62,089	8.33 %	100.00 %
	Henderson	745,671	116,281	116,281	15.59 %	100.00 %
	Jackson	745,671	43,109	43,109	5.78 %	100.00 %
	Macon	745,671	37,014	37,014	4.96 %	100.00 %
	Madison	745,671	21,193	21,193	2.84 %	100.00 %
	McDowell	745,671	44,578	32,789	4.40 %	73.55 %
	Mitchell	745,671	14,903	14,903	2.00 %	100.00 %
	Polk	745,671	19,328	19,328	2.59 %	100.00 %
	Rutherford	745,671	64,444	16,047	2.15 %	24.90 %
	Swain	745,671	14,117	14,117	1.89 %	100.00 %
	Transylvania	745,671	32,986	32,986	4.42 %	100.00 %
	Yancey	745,671	18,470	18,470	2.48 %	100.00 %
12	Mecklenburg	745,671	1,115,482	745,671	100.00 %	66.85 %
13	Duplin	745,670	48,715	48,715	6.53 %	100.00 %
	Johnston	745,670	215,999	215,999	28.97 %	100.00 %
	Sampson	745,670	59,036	59,036	7.92 %	100.00 %
	Wake	745,670	1,129,410	383,739	51.46 %	33.98 %
	Wayne	745,670	117,333	38,181	5.12 %	32.54 %
14	Cleveland	745,670	99,519	99,519	13.35 %	100.00 %
	Gaston	745,670	227,943	227,943	30.57 %	100.00 %
	Mecklenburg	745,670	1,115,482	369,811	49.59 %	33.15 %
	Rutherford	745,670	64,444	48,397	6.49 %	75.10 %
			Total:	**10,439,388**		

District - County Report

District Plan: SL 2022-3

Total Districts Assigned: 14

Total Counties Statewide: 100

Fully Assigned Counties: 100

Partially Assigned Counties: 0

Fully Unassigned Counties: 0

Split Counties: 14

Municipality - District Report

District Plan: SL 2022-3

Municipality	District	Total Muni Population	Total District Population	Muni Pop in District	Percent of Muni Pop in District	Percent of District Pop in Muni
Aberdeen	9	8,516	745,670	8,516	100.00 %	1.14 %
Ahoskie	1	4,891	745,671	4,891	100.00 %	0.66 %
Alamance	4	988	745,671	988	100.00 %	0.13 %
Albemarle	9	16,432	745,670	16,432	100.00 %	2.20 %
Alliance	3	733	745,671	733	100.00 %	0.10 %
Andrews	11	1,667	745,671	1,667	100.00 %	0.22 %
Angier	6	5,265	745,670	4,709	89.44 %	0.63 %
	13	5,265	745,670	556	10.56 %	0.07 %
Ansonville	9	440	745,670	440	100.00 %	0.06 %
Apex	2	58,780	745,671	0	0.00 %	0.00 %
	13	58,780	745,670	58,780	100.00 %	7.88 %
Arapahoe	3	416	745,671	416	100.00 %	0.06 %
Archdale	6	11,907	745,670	11,527	96.81 %	1.55 %
	8	11,907	745,670	380	3.19 %	0.05 %
Archer Lodge	13	4,797	745,670	4,797	100.00 %	0.64 %
Asheboro	6	27,156	745,670	27,156	100.00 %	3.64 %
Asheville	11	94,589	745,671	94,589	100.00 %	12.69 %
Askewville	1	184	745,671	184	100.00 %	0.02 %
Atkinson	3	296	745,671	296	100.00 %	0.04 %
Atlantic Beach	3	1,364	745,671	1,364	100.00 %	0.18 %
Aulander	1	763	745,671	763	100.00 %	0.10 %
Aurora	3	455	745,671	455	100.00 %	0.06 %
Autryville	13	167	745,670	167	100.00 %	0.02 %
Ayden	3	4,977	745,671	4,977	100.00 %	0.67 %
Badin	9	2,024	745,670	2,024	100.00 %	0.27 %
Bailey	1	568	745,671	568	100.00 %	0.08 %
Bakersville	11	450	745,671	450	100.00 %	0.06 %
Bald Head Island	7	268	745,671	268	100.00 %	0.04 %
Banner Elk	10	1,049	745,670	1,049	100.00 %	0.14 %
Bath	3	245	745,671	245	100.00 %	0.03 %
Bayboro	3	1,161	745,671	1,161	100.00 %	0.16 %
Bear Grass	1	89	745,671	89	100.00 %	0.01 %
Beaufort	3	4,464	745,671	4,464	100.00 %	0.60 %
Beech Mountain	5	675	745,671	613	90.81 %	0.08 %
	10	675	745,670	62	9.19 %	0.01 %
Belhaven	3	1,410	745,671	1,410	100.00 %	0.19 %
Belmont	14	15,010	745,670	15,010	100.00 %	2.01 %
Belville	7	2,406	745,671	2,406	100.00 %	0.32 %
Belwood	14	857	745,670	857	100.00 %	0.11 %
Benson	6	3,967	745,670	0	0.00 %	0.00 %
	13	3,967	745,670	3,967	100.00 %	0.53 %
Bermuda Run	10	3,120	745,670	3,120	100.00 %	0.42 %

Municipality - District Report

District Plan: SL 2022-3

Municipality	District	Total Muni Population	Total District Population	Muni Pop in District	Percent of Muni Pop in District	Percent of District Pop in Muni
Bessemer City	14	5,428	745,670	5,428	100.00 %	0.73 %
Bethania	5	344	745,671	344	100.00 %	0.05 %
Bethel	1	1,373	745,671	1,373	100.00 %	0.18 %
Beulaville	13	1,116	745,670	1,116	100.00 %	0.15 %
Biltmore Forest	11	1,409	745,671	1,409	100.00 %	0.19 %
Biscoe	9	1,848	745,670	1,848	100.00 %	0.25 %
Black Creek	1	692	745,671	692	100.00 %	0.09 %
Black Mountain	11	8,426	745,671	8,426	100.00 %	1.13 %
Bladenboro	7	1,648	745,671	1,648	100.00 %	0.22 %
Blowing Rock	5	1,376	745,671	1,285	93.39 %	0.17 %
	10	1,376	745,670	91	6.61 %	0.01 %
Boardman	9	166	745,670	166	100.00 %	0.02 %
Bogue	3	695	745,671	695	100.00 %	0.09 %
Boiling Spring Lakes	7	5,943	745,671	5,943	100.00 %	0.80 %
Boiling Springs	14	4,615	745,670	4,615	100.00 %	0.62 %
Bolivia	7	149	745,671	149	100.00 %	0.02 %
Bolton	7	519	745,671	519	100.00 %	0.07 %
Boone	5	19,092	745,671	19,092	100.00 %	2.56 %
Boonville	10	1,185	745,670	1,185	100.00 %	0.16 %
Bostic	14	355	745,670	355	100.00 %	0.05 %
Brevard	11	7,744	745,671	7,744	100.00 %	1.04 %
Bridgeton	3	349	745,671	349	100.00 %	0.05 %
Broadway	6	1,267	745,670	1,267	100.00 %	0.17 %
Brookford	10	442	745,670	442	100.00 %	0.06 %
Brunswick	9	973	745,670	973	100.00 %	0.13 %
Bryson City	11	1,558	745,671	1,558	100.00 %	0.21 %
Bunn	1	327	745,671	327	100.00 %	0.04 %
Burgaw	3	3,088	745,671	3,088	100.00 %	0.41 %
Burlington	4	57,303	745,671	55,481	96.82 %	7.44 %
	6	57,303	745,670	1,822	3.18 %	0.24 %
Burnsville	11	1,614	745,671	1,614	100.00 %	0.22 %
Butner	4	8,397	745,671	8,397	100.00 %	1.13 %
Cajah's Mountain	10	2,722	745,670	2,722	100.00 %	0.37 %
Calabash	7	2,011	745,671	2,011	100.00 %	0.27 %
Calypso	13	327	745,670	327	100.00 %	0.04 %
Cameron	9	244	745,670	244	100.00 %	0.03 %
Candor	9	813	745,670	813	100.00 %	0.11 %
Canton	11	4,422	745,671	4,422	100.00 %	0.59 %
Cape Carteret	3	2,224	745,671	2,224	100.00 %	0.30 %
Carolina Beach	7	6,564	745,671	6,564	100.00 %	0.88 %
Carolina Shores	7	4,588	745,671	4,588	100.00 %	0.62 %
Carrboro	4	21,295	745,671	21,295	100.00 %	2.86 %

Municipality - District Report

District Plan: SL 2022-3

Municipality	District	Total Muni Population	Total District Population	Muni Pop in District	Percent of Muni Pop in District	Percent of District Pop in Muni
Carthage	9	2,775	745,670	2,775	100.00 %	0.37 %
Cary	2	174,721	745,671	82,485	47.21 %	11.06 %
	6	174,721	745,670	3,709	2.12 %	0.50 %
	13	174,721	745,670	88,527	50.67 %	11.87 %
Casar	14	305	745,670	305	100.00 %	0.04 %
Castalia	1	264	745,671	264	100.00 %	0.04 %
Caswell Beach	7	395	745,671	395	100.00 %	0.05 %
Catawba	10	702	745,670	702	100.00 %	0.09 %
Cedar Point	3	1,764	745,671	1,764	100.00 %	0.24 %
Cedar Rock	10	301	745,670	301	100.00 %	0.04 %
Cerro Gordo	9	131	745,670	131	100.00 %	0.02 %
Chadbourn	7	1,574	745,671	0	0.00 %	0.00 %
	9	1,574	745,670	1,574	100.00 %	0.21 %
Chapel Hill	4	61,960	745,671	61,960	100.00 %	8.31 %
Charlotte	12	874,579	745,671	543,856	62.18 %	72.94 %
	14	874,579	745,670	330,723	37.82 %	44.35 %
Cherryville	14	6,078	745,670	6,078	100.00 %	0.82 %
Chimney Rock Village	11	140	745,671	140	100.00 %	0.02 %
China Grove	8	4,434	745,670	4,434	100.00 %	0.59 %
Chocowinity	3	722	745,671	722	100.00 %	0.10 %
Claremont	10	1,692	745,670	1,692	100.00 %	0.23 %
Clarkton	7	614	745,671	614	100.00 %	0.08 %
Clayton	2	26,307	745,671	0	0.00 %	0.00 %
	13	26,307	745,670	26,307	100.00 %	3.53 %
Clemmons	5	21,163	745,671	21,163	100.00 %	2.84 %
Cleveland	8	846	745,670	668	78.96 %	0.09 %
	10	846	745,670	178	21.04 %	0.02 %
Clinton	13	8,383	745,670	8,383	100.00 %	1.12 %
Clyde	11	1,368	745,671	1,368	100.00 %	0.18 %
Coats	6	2,155	745,670	2,155	100.00 %	0.29 %
Cofield	1	267	745,671	267	100.00 %	0.04 %
Colerain	1	217	745,671	217	100.00 %	0.03 %
Columbia	3	610	745,671	610	100.00 %	0.08 %
Columbus	11	1,060	745,671	1,060	100.00 %	0.14 %
Como	1	67	745,671	67	100.00 %	0.01 %
Concord	8	105,240	745,670	105,240	100.00 %	14.11 %
Conetoe	1	198	745,671	198	100.00 %	0.03 %
Connelly Springs	10	1,529	745,670	1,529	100.00 %	0.21 %
Conover	10	8,421	745,670	8,421	100.00 %	1.13 %
Conway	1	752	745,671	752	100.00 %	0.10 %
Cooleemee	10	940	745,670	940	100.00 %	0.13 %
Cornelius	12	31,412	745,671	31,412	100.00 %	4.21 %

Municipality - District Report

District Plan: SL 2022-3

Municipality	District	Total Muni Population	Total District Population	Muni Pop in District	Percent of Muni Pop in District	Percent of District Pop in Muni
Cove City	3	378	745,671	378	100.00 %	0.05 %
Cramerton	14	5,296	745,670	5,296	100.00 %	0.71 %
Creedmoor	4	4,866	745,671	4,866	100.00 %	0.65 %
Creswell	3	207	745,671	207	100.00 %	0.03 %
Crossnore	10	143	745,670	143	100.00 %	0.02 %
Dallas	14	5,927	745,670	5,927	100.00 %	0.79 %
Danbury	5	189	745,671	189	100.00 %	0.03 %
Davidson	10	15,106	745,670	378	2.50 %	0.05 %
	12	15,106	745,671	14,728	97.50 %	1.98 %
Dellview	14	6	745,670	6	100.00 %	0.00 %
Denton	9	1,494	745,670	1,494	100.00 %	0.20 %
Dillsboro	11	213	745,671	213	100.00 %	0.03 %
Dobbins Heights	9	687	745,670	687	100.00 %	0.09 %
Dobson	5	1,462	745,671	1,462	100.00 %	0.20 %
Dortches	1	1,082	745,671	1,082	100.00 %	0.15 %
Dover	3	349	745,671	349	100.00 %	0.05 %
Drexel	10	1,760	745,670	1,760	100.00 %	0.24 %
Dublin	7	267	745,671	267	100.00 %	0.04 %
Duck	3	742	745,671	742	100.00 %	0.10 %
Dunn	6	8,446	745,670	8,446	100.00 %	1.13 %
Durham	2	283,506	745,671	269	0.09 %	0.04 %
	4	283,506	745,671	283,237	99.91 %	37.98 %
	13	283,506	745,670	0	0.00 %	0.00 %
Earl	14	198	745,670	198	100.00 %	0.03 %
East Arcadia	7	418	745,671	418	100.00 %	0.06 %
East Bend	10	634	745,670	634	100.00 %	0.09 %
East Laurinburg	9	234	745,670	234	100.00 %	0.03 %
Eastover	7	3,656	745,671	3,656	100.00 %	0.49 %
East Spencer	8	1,567	745,670	1,567	100.00 %	0.21 %
Eden	5	15,421	745,671	15,421	100.00 %	2.07 %
Edenton	1	4,460	745,671	4,460	100.00 %	0.60 %
Elizabeth City	1	18,631	745,671	18,593	99.80 %	2.49 %
	3	18,631	745,671	38	0.20 %	0.01 %
Elizabethtown	7	3,296	745,671	3,296	100.00 %	0.44 %
Elkin	5	4,122	745,671	4,122	100.00 %	0.55 %
Elk Park	10	542	745,670	542	100.00 %	0.07 %
Ellenboro	14	723	745,670	723	100.00 %	0.10 %
Ellerbe	9	864	745,670	864	100.00 %	0.12 %
Elm City	1	1,218	745,671	1,218	100.00 %	0.16 %
Elon	4	11,336	745,671	11,336	100.00 %	1.52 %
Emerald Isle	3	3,847	745,671	3,847	100.00 %	0.52 %
Enfield	1	1,865	745,671	1,865	100.00 %	0.25 %

Municipality - District Report

District Plan: SL 2022-3

Municipality	District	Total Muni Population	Total District Population	Muni Pop in District	Percent of Muni Pop in District	Percent of District Pop in Muni
Erwin	6	4,542	745,670	4,542	100.00 %	0.61 %
Eureka	1	214	745,671	214	100.00 %	0.03 %
Everetts	1	150	745,671	150	100.00 %	0.02 %
Fair Bluff	9	709	745,670	709	100.00 %	0.10 %
Fairmont	9	2,191	745,670	2,191	100.00 %	0.29 %
Fairview	9	3,456	745,670	3,456	100.00 %	0.46 %
Faison	13	784	745,670	784	100.00 %	0.11 %
Faith	8	819	745,670	819	100.00 %	0.11 %
Falcon	7	324	745,671	324	100.00 %	0.04 %
	13	324	745,670	0	0.00 %	0.00 %
Falkland	1	47	745,671	47	100.00 %	0.01 %
Fallston	14	627	745,670	627	100.00 %	0.08 %
Farmville	1	4,461	745,671	4,461	100.00 %	0.60 %
Fayetteville	7	208,501	745,671	208,501	100.00 %	27.96 %
Flat Rock	11	3,486	745,671	3,486	100.00 %	0.47 %
Fletcher	11	7,987	745,671	7,987	100.00 %	1.07 %
Fontana Dam	11	13	745,671	13	100.00 %	0.00 %
Forest City	14	7,377	745,670	7,377	100.00 %	0.99 %
Forest Hills	11	303	745,671	303	100.00 %	0.04 %
Fountain	1	385	745,671	385	100.00 %	0.05 %
Four Oaks	13	2,158	745,670	2,158	100.00 %	0.29 %
Foxfire	9	1,288	745,670	1,288	100.00 %	0.17 %
Franklin	11	4,175	745,671	4,175	100.00 %	0.56 %
Franklinton	1	2,456	745,671	2,456	100.00 %	0.33 %
Franklinville	6	1,197	745,670	1,197	100.00 %	0.16 %
Fremont	1	1,196	745,671	1,196	100.00 %	0.16 %
Fuquay-Varina	6	34,152	745,670	0	0.00 %	0.00 %
	13	34,152	745,670	34,152	100.00 %	4.58 %
Gamewell	10	3,702	745,670	3,702	100.00 %	0.50 %
Garland	13	595	745,670	595	100.00 %	0.08 %
Garner	2	31,159	745,671	14	0.04 %	0.00 %
	13	31,159	745,670	31,145	99.96 %	4.18 %
Garysburg	1	904	745,671	904	100.00 %	0.12 %
Gaston	1	1,008	745,671	1,008	100.00 %	0.14 %
Gastonia	14	80,411	745,670	80,411	100.00 %	10.78 %
Gatesville	1	267	745,671	267	100.00 %	0.04 %
Gibson	9	449	745,670	449	100.00 %	0.06 %
Gibsonville	4	8,920	745,671	4,278	47.96 %	0.57 %
	6	8,920	745,670	4,642	52.04 %	0.62 %
Glen Alpine	10	1,529	745,670	1,529	100.00 %	0.21 %
Godwin	7	128	745,671	128	100.00 %	0.02 %

Municipality - District Report

District Plan: SL 2022-3

Municipality	District	Total Muni Population	Total District Population	Muni Pop in District	Percent of Muni Pop in District	Percent of District Pop in Muni
Goldsboro	1	33,657	745,671	29,417	87.40 %	3.95 %
	13	33,657	745,670	4,240	12.60 %	0.57 %
Goldston	6	234	745,670	234	100.00 %	0.03 %
Graham	4	17,157	745,671	17,157	100.00 %	2.30 %
Grandfather Village	10	95	745,670	95	100.00 %	0.01 %
Granite Falls	10	4,965	745,670	4,965	100.00 %	0.67 %
Granite Quarry	8	2,984	745,670	2,984	100.00 %	0.40 %
Grantsboro	3	692	745,671	692	100.00 %	0.09 %
Greenevers	13	567	745,670	567	100.00 %	0.08 %
Green Level	4	3,152	745,671	3,152	100.00 %	0.42 %
Greensboro	6	299,035	745,670	240,554	80.44 %	32.26 %
	8	299,035	745,670	58,481	19.56 %	7.84 %
Greenville	1	87,521	745,671	41,739	47.69 %	5.60 %
	3	87,521	745,671	45,782	52.31 %	6.14 %
Grifton	3	2,448	745,671	2,448	100.00 %	0.33 %
Grimesland	3	386	745,671	386	100.00 %	0.05 %
Grover	14	802	745,670	802	100.00 %	0.11 %
Halifax	1	170	745,671	170	100.00 %	0.02 %
Hamilton	1	306	745,671	306	100.00 %	0.04 %
Hamlet	9	6,025	745,670	6,025	100.00 %	0.81 %
Harmony	10	543	745,670	543	100.00 %	0.07 %
Harrells	13	160	745,670	160	100.00 %	0.02 %
Harrellsville	1	85	745,671	85	100.00 %	0.01 %
Harrisburg	8	18,967	745,670	18,967	100.00 %	2.54 %
Hassell	1	49	745,671	49	100.00 %	0.01 %
Havelock	3	16,621	745,671	16,621	100.00 %	2.23 %
Haw River	4	2,252	745,671	2,252	100.00 %	0.30 %
Hayesville	11	461	745,671	461	100.00 %	0.06 %
Hemby Bridge	9	1,614	745,670	1,614	100.00 %	0.22 %
Henderson	1	15,060	745,671	15,060	100.00 %	2.02 %
Hendersonville	11	15,137	745,671	15,137	100.00 %	2.03 %
Hertford	1	1,934	745,671	1,934	100.00 %	0.26 %
Hickory	10	43,490	745,670	43,490	100.00 %	5.83 %
Highlands	11	1,072	745,671	1,072	100.00 %	0.14 %
High Point	5	114,059	745,671	84	0.07 %	0.01 %
	6	114,059	745,670	8	0.01 %	0.00 %
	8	114,059	745,670	113,967	99.92 %	15.28 %
High Shoals	14	595	745,670	595	100.00 %	0.08 %
Hildebran	10	1,679	745,670	1,679	100.00 %	0.23 %
Hillsborough	4	9,660	745,671	9,660	100.00 %	1.30 %
Hobgood	1	268	745,671	268	100.00 %	0.04 %
Hoffman	9	418	745,670	418	100.00 %	0.06 %

Municipality - District Report

District Plan: SL 2022-3

Municipality	District	Total Muni Population	Total District Population	Muni Pop in District	Percent of Muni Pop in District	Percent of District Pop in Muni
Holden Beach	7	921	745,671	921	100.00 %	0.12 %
Holly Ridge	3	4,171	745,671	4,171	100.00 %	0.56 %
Holly Springs	13	41,239	745,670	41,239	100.00 %	5.53 %
Hookerton	1	413	745,671	413	100.00 %	0.06 %
Hope Mills	7	17,808	745,671	17,808	100.00 %	2.39 %
Hot Springs	11	520	745,671	520	100.00 %	0.07 %
Hudson	10	3,780	745,670	3,780	100.00 %	0.51 %
Huntersville	12	61,376	745,671	61,376	100.00 %	8.23 %
Indian Beach	3	223	745,671	223	100.00 %	0.03 %
Indian Trail	9	39,997	745,670	39,997	100.00 %	5.36 %
Jackson	1	430	745,671	430	100.00 %	0.06 %
Jacksonville	3	72,723	745,671	72,723	100.00 %	9.75 %
Jamestown	8	3,668	745,670	3,668	100.00 %	0.49 %
Jamesville	1	424	745,671	424	100.00 %	0.06 %
Jefferson	5	1,622	745,671	1,622	100.00 %	0.22 %
Jonesville	5	2,308	745,671	2,308	100.00 %	0.31 %
Kannapolis	8	53,114	745,670	53,114	100.00 %	7.12 %
Kelford	1	203	745,671	203	100.00 %	0.03 %
Kenansville	13	770	745,670	770	100.00 %	0.10 %
Kenly	1	1,491	745,671	198	13.28 %	0.03 %
	13	1,491	745,670	1,293	86.72 %	0.17 %
Kernersville	5	26,449	745,671	25,947	98.10 %	3.48 %
	8	26,449	745,670	502	1.90 %	0.07 %
Kill Devil Hills	3	7,656	745,671	7,656	100.00 %	1.03 %
King	5	7,197	745,671	7,197	100.00 %	0.97 %
Kings Mountain	14	11,142	745,670	11,142	100.00 %	1.49 %
Kingstown	14	656	745,670	656	100.00 %	0.09 %
Kinston	3	19,900	745,671	19,900	100.00 %	2.67 %
Kittrell	1	132	745,671	132	100.00 %	0.02 %
Kitty Hawk	3	3,689	745,671	3,689	100.00 %	0.49 %
Knightdale	2	19,435	745,671	19,435	100.00 %	2.61 %
Kure Beach	7	2,191	745,671	2,191	100.00 %	0.29 %
La Grange	3	2,595	745,671	2,595	100.00 %	0.35 %
Lake Lure	11	1,365	745,671	1,365	100.00 %	0.18 %
Lake Park	9	3,269	745,670	3,269	100.00 %	0.44 %
Lake Santeetlah	11	38	745,671	38	100.00 %	0.01 %
Lake Waccamaw	7	1,296	745,671	1,296	100.00 %	0.17 %
Landis	8	3,690	745,670	3,690	100.00 %	0.49 %
Lansing	5	126	745,671	126	100.00 %	0.02 %
Lasker	1	64	745,671	64	100.00 %	0.01 %
Lattimore	14	406	745,670	406	100.00 %	0.05 %
Laurel Park	11	2,250	745,671	2,250	100.00 %	0.30 %

Municipality - District Report

District Plan: SL 2022-3

Municipality	District	Total Muni Population	Total District Population	Muni Pop in District	Percent of Muni Pop in District	Percent of District Pop in Muni
Laurinburg	9	14,978	745,670	14,978	100.00 %	2.01 %
Lawndale	14	570	745,670	570	100.00 %	0.08 %
Leggett	1	37	745,671	37	100.00 %	0.00 %
Leland	7	22,908	745,671	22,908	100.00 %	3.07 %
Lenoir	10	18,352	745,670	18,352	100.00 %	2.46 %
Lewiston Woodville	1	426	745,671	426	100.00 %	0.06 %
Lewisville	5	13,381	745,671	13,381	100.00 %	1.79 %
Lexington	8	19,632	745,670	19,632	100.00 %	2.63 %
Liberty	6	2,655	745,670	2,655	100.00 %	0.36 %
Lilesville	9	395	745,670	395	100.00 %	0.05 %
Lillington	6	4,735	745,670	4,735	100.00 %	0.63 %
Lincolnton	10	11,091	745,670	11,091	100.00 %	1.49 %
Linden	7	136	745,671	136	100.00 %	0.02 %
Littleton	1	559	745,671	559	100.00 %	0.07 %
Locust	8	4,537	745,670	541	11.92 %	0.07 %
	9	4,537	745,670	3,996	88.08 %	0.54 %
Long View	10	5,088	745,670	5,088	100.00 %	0.68 %
Louisburg	1	3,064	745,671	3,064	100.00 %	0.41 %
Love Valley	10	154	745,670	154	100.00 %	0.02 %
Lowell	14	3,654	745,670	3,654	100.00 %	0.49 %
Lucama	1	1,036	745,671	1,036	100.00 %	0.14 %
Lumber Bridge	9	82	745,670	82	100.00 %	0.01 %
Lumberton	9	19,025	745,670	19,025	100.00 %	2.55 %
McAdenville	14	890	745,670	890	100.00 %	0.12 %
Macclesfield	1	413	745,671	413	100.00 %	0.06 %
McDonald	9	94	745,670	94	100.00 %	0.01 %
McFarlan	9	94	745,670	94	100.00 %	0.01 %
Macon	1	110	745,671	110	100.00 %	0.01 %
Madison	5	2,129	745,671	2,129	100.00 %	0.29 %
Maggie Valley	11	1,687	745,671	1,687	100.00 %	0.23 %
Magnolia	13	831	745,670	831	100.00 %	0.11 %
Maiden	10	3,736	745,670	3,736	100.00 %	0.50 %
Manteo	3	1,600	745,671	1,600	100.00 %	0.21 %
Marietta	9	111	745,670	111	100.00 %	0.01 %
Marion	10	7,717	745,670	2,273	29.45 %	0.30 %
	11	7,717	745,671	5,444	70.55 %	0.73 %
Marshall	11	777	745,671	777	100.00 %	0.10 %
Mars Hill	11	2,007	745,671	2,007	100.00 %	0.27 %
Marshville	9	2,522	745,670	2,522	100.00 %	0.34 %
Marvin	9	6,358	745,670	6,358	100.00 %	0.85 %
Matthews	12	29,435	745,671	29,435	100.00 %	3.95 %
Maxton	9	2,110	745,670	2,110	100.00 %	0.28 %

Municipality - District Report

District Plan: SL 2022-3

Municipality	District	Total Muni Population	Total District Population	Muni Pop in District	Percent of Muni Pop in District	Percent of District Pop in Muni
Mayodan	5	2,418	745,671	2,418	100.00 %	0.32 %
Maysville	3	818	745,671	818	100.00 %	0.11 %
Mebane	4	17,797	745,671	17,797	100.00 %	2.39 %
Mesic	3	144	745,671	144	100.00 %	0.02 %
Micro	13	458	745,670	458	100.00 %	0.06 %
Middleburg	1	101	745,671	101	100.00 %	0.01 %
Middlesex	1	912	745,671	912	100.00 %	0.12 %
Midland	8	4,684	745,670	4,684	100.00 %	0.63 %
	12	4,684	745,671	0	0.00 %	0.00 %
Midway	8	4,742	745,670	4,742	100.00 %	0.64 %
Mills River	11	7,078	745,671	7,078	100.00 %	0.95 %
Milton	4	155	745,671	155	100.00 %	0.02 %
Mineral Springs	9	3,159	745,670	3,159	100.00 %	0.42 %
Minnesott Beach	3	530	745,671	530	100.00 %	0.07 %
Mint Hill	9	26,450	745,670	6	0.02 %	0.00 %
	12	26,450	745,671	26,444	99.98 %	3.55 %
Misenheimer	9	650	745,670	650	100.00 %	0.09 %
Mocksville	10	5,900	745,670	5,900	100.00 %	0.79 %
Momeyer	1	277	745,671	277	100.00 %	0.04 %
Monroe	9	34,562	745,670	34,562	100.00 %	4.64 %
Montreat	11	901	745,671	901	100.00 %	0.12 %
Mooresboro	14	293	745,670	293	100.00 %	0.04 %
Mooresville	10	50,193	745,670	50,193	100.00 %	6.73 %
Morehead City	3	9,556	745,671	9,556	100.00 %	1.28 %
Morganton	10	17,474	745,670	17,474	100.00 %	2.34 %
Morrisville	2	29,630	745,671	13,377	45.15 %	1.79 %
	4	29,630	745,671	207	0.70 %	0.03 %
	13	29,630	745,670	16,046	54.15 %	2.15 %
Morven	9	329	745,670	329	100.00 %	0.04 %
Mount Airy	5	10,676	745,671	10,676	100.00 %	1.43 %
Mount Gilead	9	1,171	745,670	1,171	100.00 %	0.16 %
Mount Holly	14	17,703	745,670	17,703	100.00 %	2.37 %
Mount Olive	1	4,198	745,671	22	0.52 %	0.00 %
	13	4,198	745,670	4,176	99.48 %	0.56 %
Mount Pleasant	8	1,671	745,670	1,671	100.00 %	0.22 %
Murfreesboro	1	2,619	745,671	2,619	100.00 %	0.35 %
Murphy	11	1,608	745,671	1,608	100.00 %	0.22 %
Nags Head	3	3,168	745,671	3,168	100.00 %	0.42 %
Nashville	1	5,632	745,671	5,632	100.00 %	0.76 %
Navassa	7	1,367	745,671	1,367	100.00 %	0.18 %
New Bern	3	31,291	745,671	31,291	100.00 %	4.20 %
Newland	10	715	745,670	715	100.00 %	0.10 %

Municipality - District Report

District Plan: SL 2022-3

Municipality	District	Total Muni Population	Total District Population	Muni Pop in District	Percent of Muni Pop in District	Percent of District Pop in Muni
New London	9	607	745,670	607	100.00 %	0.08 %
Newport	3	4,364	745,671	4,364	100.00 %	0.59 %
Newton	10	13,148	745,670	13,148	100.00 %	1.76 %
Newton Grove	13	585	745,670	585	100.00 %	0.08 %
Norlina	1	920	745,671	920	100.00 %	0.12 %
Norman	9	100	745,670	100	100.00 %	0.01 %
North Topsail Beach	3	1,005	745,671	1,005	100.00 %	0.13 %
Northwest	7	703	745,671	703	100.00 %	0.09 %
North Wilkesboro	5	4,382	745,671	4,382	100.00 %	0.59 %
Norwood	9	2,367	745,670	2,367	100.00 %	0.32 %
Oakboro	9	2,128	745,670	2,128	100.00 %	0.29 %
Oak City	1	266	745,671	266	100.00 %	0.04 %
Oak Island	7	8,396	745,671	8,396	100.00 %	1.13 %
Oak Ridge	8	7,474	745,670	7,474	100.00 %	1.00 %
Ocean Isle Beach	7	867	745,671	867	100.00 %	0.12 %
Old Fort	11	811	745,671	811	100.00 %	0.11 %
Oriental	3	880	745,671	880	100.00 %	0.12 %
Orrum	9	59	745,670	59	100.00 %	0.01 %
Ossipee	4	536	745,671	536	100.00 %	0.07 %
Oxford	1	8,628	745,671	8,485	98.34 %	1.14 %
	4	8,628	745,671	143	1.66 %	0.02 %
Pantego	3	164	745,671	164	100.00 %	0.02 %
Parkton	9	504	745,670	504	100.00 %	0.07 %
Parmele	1	243	745,671	243	100.00 %	0.03 %
Patterson Springs	14	571	745,670	571	100.00 %	0.08 %
Peachland	9	390	745,670	390	100.00 %	0.05 %
Peletier	3	769	745,671	769	100.00 %	0.10 %
Pembroke	9	2,823	745,670	2,823	100.00 %	0.38 %
Pikeville	1	712	745,671	712	100.00 %	0.10 %
Pilot Mountain	5	1,440	745,671	1,440	100.00 %	0.19 %
Pinebluff	9	1,473	745,670	1,473	100.00 %	0.20 %
Pinehurst	9	17,581	745,670	17,581	100.00 %	2.36 %
Pine Knoll Shores	3	1,388	745,671	1,388	100.00 %	0.19 %
Pine Level	13	2,046	745,670	2,046	100.00 %	0.27 %
Pinetops	1	1,200	745,671	1,200	100.00 %	0.16 %
Pineville	14	10,602	745,670	10,602	100.00 %	1.42 %
Pink Hill	3	451	745,671	451	100.00 %	0.06 %
Pittsboro	6	4,537	745,670	4,537	100.00 %	0.61 %
Pleasant Garden	6	5,000	745,670	5,000	100.00 %	0.67 %
Plymouth	3	3,320	745,671	3,320	100.00 %	0.45 %
Polkton	9	2,250	745,670	2,250	100.00 %	0.30 %
Polkville	14	516	745,670	516	100.00 %	0.07 %

Municipality - District Report

District Plan: SL 2022-3

Municipality	District	Total Muni Population	Total District Population	Muni Pop in District	Percent of Muni Pop in District	Percent of District Pop in Muni
Pollocksville	3	268	745,671	268	100.00 %	0.04 %
Powellsville	1	189	745,671	189	100.00 %	0.03 %
Princeton	13	1,315	745,670	1,315	100.00 %	0.18 %
Princeville	1	1,254	745,671	1,254	100.00 %	0.17 %
Proctorville	9	121	745,670	121	100.00 %	0.02 %
Raeford	9	4,559	745,670	4,559	100.00 %	0.61 %
Raleigh	2	467,665	745,671	450,517	96.33 %	60.42 %
	4	467,665	745,671	1,559	0.33 %	0.21 %
	13	467,665	745,670	15,589	3.33 %	2.09 %
Ramseur	6	1,774	745,670	1,774	100.00 %	0.24 %
Randleman	6	4,595	745,670	4,595	100.00 %	0.62 %
Ranlo	14	4,511	745,670	4,511	100.00 %	0.60 %
Raynham	9	60	745,670	60	100.00 %	0.01 %
Red Cross	9	762	745,670	762	100.00 %	0.10 %
Red Oak	1	3,342	745,671	3,342	100.00 %	0.45 %
Red Springs	9	3,087	745,670	3,087	100.00 %	0.41 %
Reidsville	5	14,583	745,671	14,535	99.67 %	1.95 %
	6	14,583	745,670	48	0.33 %	0.01 %
Rennert	9	275	745,670	275	100.00 %	0.04 %
Rhodhiss	10	997	745,670	997	100.00 %	0.13 %
Richfield	9	582	745,670	582	100.00 %	0.08 %
Richlands	3	2,287	745,671	2,287	100.00 %	0.31 %
Rich Square	1	894	745,671	894	100.00 %	0.12 %
River Bend	3	2,902	745,671	2,902	100.00 %	0.39 %
Roanoke Rapids	1	15,229	745,671	15,229	100.00 %	2.04 %
Robbins	9	1,168	745,670	1,168	100.00 %	0.16 %
Robbinsville	11	597	745,671	597	100.00 %	0.08 %
Robersonville	1	1,269	745,671	1,269	100.00 %	0.17 %
Rockingham	9	9,243	745,670	9,243	100.00 %	1.24 %
Rockwell	8	2,302	745,670	2,302	100.00 %	0.31 %
Rocky Mount	1	54,341	745,671	54,341	100.00 %	7.29 %
Rolesville	2	9,475	745,671	9,475	100.00 %	1.27 %
Ronda	5	438	745,671	438	100.00 %	0.06 %
Roper	3	485	745,671	485	100.00 %	0.07 %
Roseboro	13	1,163	745,670	1,163	100.00 %	0.16 %
Rose Hill	13	1,371	745,670	1,371	100.00 %	0.18 %
Rosman	11	701	745,671	701	100.00 %	0.09 %
Rowland	9	885	745,670	885	100.00 %	0.12 %
Roxboro	4	8,134	745,671	8,134	100.00 %	1.09 %
Roxobel	1	187	745,671	187	100.00 %	0.03 %
Rural Hall	5	3,351	745,671	3,351	100.00 %	0.45 %
Ruth	11	347	745,671	347	100.00 %	0.05 %

Municipality - District Report

District Plan: SL 2022-3

Municipality	District	Total Muni Population	Total District Population	Muni Pop in District	Percent of Muni Pop in District	Percent of District Pop in Muni
Rutherford College	10	1,226	745,670	1,226	100.00 %	0.16 %
Rutherfordton	11	3,640	745,671	3,640	100.00 %	0.49 %
	14	3,640	745,670	0	0.00 %	0.00 %
St. Helena	3	417	745,671	417	100.00 %	0.06 %
St. James	7	6,529	745,671	6,529	100.00 %	0.88 %
St. Pauls	9	2,045	745,670	2,045	100.00 %	0.27 %
Salemburg	13	457	745,670	457	100.00 %	0.06 %
Salisbury	8	35,540	745,670	35,540	100.00 %	4.77 %
Saluda	11	631	745,671	631	100.00 %	0.08 %
Sandy Creek	7	248	745,671	248	100.00 %	0.03 %
Sandyfield	7	430	745,671	430	100.00 %	0.06 %
Sanford	6	30,261	745,670	30,261	100.00 %	4.06 %
Saratoga	1	353	745,671	353	100.00 %	0.05 %
Sawmills	10	5,020	745,670	5,020	100.00 %	0.67 %
Scotland Neck	1	1,640	745,671	1,640	100.00 %	0.22 %
Seaboard	1	542	745,671	542	100.00 %	0.07 %
Seagrove	6	235	745,670	235	100.00 %	0.03 %
Sedalia	6	676	745,670	676	100.00 %	0.09 %
Selma	13	6,317	745,670	6,317	100.00 %	0.85 %
Seven Devils	5	313	745,671	275	87.86 %	0.04 %
	10	313	745,670	38	12.14 %	0.01 %
Seven Springs	1	55	745,671	55	100.00 %	0.01 %
Severn	1	191	745,671	191	100.00 %	0.03 %
Shallotte	7	4,185	745,671	4,185	100.00 %	0.56 %
Sharpsburg	1	1,697	745,671	1,697	100.00 %	0.23 %
Shelby	14	21,918	745,670	21,918	100.00 %	2.94 %
Siler City	6	7,702	745,670	7,702	100.00 %	1.03 %
Simpson	3	390	745,671	390	100.00 %	0.05 %
Sims	1	275	745,671	275	100.00 %	0.04 %
Smithfield	13	11,292	745,670	11,292	100.00 %	1.51 %
Snow Hill	1	1,481	745,671	1,481	100.00 %	0.20 %
Southern Pines	9	15,545	745,670	15,545	100.00 %	2.08 %
Southern Shores	3	3,090	745,671	3,090	100.00 %	0.41 %
Southport	7	3,971	745,671	3,971	100.00 %	0.53 %
Sparta	5	1,834	745,671	1,834	100.00 %	0.25 %
Speed	1	63	745,671	63	100.00 %	0.01 %
Spencer	8	3,308	745,670	3,308	100.00 %	0.44 %
Spencer Mountain	14	0	745,670	0	0.00 %	0.00 %
Spindale	11	4,225	745,671	0	0.00 %	0.00 %
	14	4,225	745,670	4,225	100.00 %	0.57 %
Spring Hope	1	1,309	745,671	1,309	100.00 %	0.18 %
Spring Lake	7	11,660	745,671	11,660	100.00 %	1.56 %

Municipality - District Report

District Plan: SL 2022-3

Municipality	District	Total Muni Population	Total District Population	Muni Pop in District	Percent of Muni Pop in District	Percent of District Pop in Muni
Spruce Pine	11	2,194	745,671	2,194	100.00 %	0.29 %
Staley	6	397	745,670	397	100.00 %	0.05 %
Stallings	9	16,112	745,670	15,728	97.62 %	2.11 %
	12	16,112	745,671	384	2.38 %	0.05 %
Stanfield	9	1,585	745,670	1,585	100.00 %	0.21 %
Stanley	14	3,963	745,670	3,963	100.00 %	0.53 %
Stantonsburg	1	762	745,671	762	100.00 %	0.10 %
Star	9	806	745,670	806	100.00 %	0.11 %
Statesville	10	28,419	745,670	28,419	100.00 %	3.81 %
Stedman	7	1,277	745,671	1,277	100.00 %	0.17 %
Stem	4	960	745,671	960	100.00 %	0.13 %
Stokesdale	8	5,924	745,670	5,924	100.00 %	0.79 %
Stoneville	5	1,308	745,671	1,308	100.00 %	0.18 %
Stonewall	3	214	745,671	214	100.00 %	0.03 %
Stovall	1	324	745,671	324	100.00 %	0.04 %
Sugar Mountain	10	371	745,670	371	100.00 %	0.05 %
Summerfield	8	10,951	745,670	10,951	100.00 %	1.47 %
Sunset Beach	7	4,175	745,671	4,175	100.00 %	0.56 %
Surf City	3	3,867	745,671	3,867	100.00 %	0.52 %
Swansboro	3	3,744	745,671	3,744	100.00 %	0.50 %
Swepsonville	4	2,445	745,671	2,445	100.00 %	0.33 %
Sylva	11	2,578	745,671	2,578	100.00 %	0.35 %
Tabor City	9	3,781	745,670	3,781	100.00 %	0.51 %
Tarboro	1	10,721	745,671	10,721	100.00 %	1.44 %
Tar Heel	7	90	745,671	90	100.00 %	0.01 %
Taylorsville	10	2,320	745,670	2,320	100.00 %	0.31 %
Taylortown	9	634	745,670	634	100.00 %	0.09 %
Teachey	13	448	745,670	448	100.00 %	0.06 %
Thomasville	6	27,183	745,670	521	1.92 %	0.07 %
	8	27,183	745,670	26,662	98.08 %	3.58 %
Tobaccoville	5	2,578	745,671	2,578	100.00 %	0.35 %
Topsail Beach	3	461	745,671	461	100.00 %	0.06 %
Trenton	3	238	745,671	238	100.00 %	0.03 %
Trent Woods	3	4,074	745,671	4,074	100.00 %	0.55 %
Trinity	6	7,006	745,670	7,006	100.00 %	0.94 %
Troutman	10	3,698	745,670	3,698	100.00 %	0.50 %
Troy	9	2,850	745,670	2,850	100.00 %	0.38 %
Tryon	11	1,562	745,671	1,562	100.00 %	0.21 %
Turkey	13	213	745,670	213	100.00 %	0.03 %
Unionville	9	6,643	745,670	6,643	100.00 %	0.89 %
Valdese	10	4,689	745,670	4,689	100.00 %	0.63 %
Vanceboro	3	869	745,671	869	100.00 %	0.12 %

Municipality - District Report

District Plan: SL 2022-3

Municipality	District	Total Muni Population	Total District Population	Muni Pop in District	Percent of Muni Pop in District	Percent of District Pop in Muni
Vandemere	3	246	745,671	246	100.00 %	0.03 %
Varnamtown	7	525	745,671	525	100.00 %	0.07 %
Vass	9	952	745,670	952	100.00 %	0.13 %
Waco	14	310	745,670	310	100.00 %	0.04 %
Wade	7	638	745,671	638	100.00 %	0.09 %
Wadesboro	9	5,008	745,670	5,008	100.00 %	0.67 %
Wagram	9	615	745,670	615	100.00 %	0.08 %
Wake Forest	1	47,601	745,671	1,504	3.16 %	0.20 %
	2	47,601	745,671	46,097	96.84 %	6.18 %
Walkertown	5	5,692	745,671	5,692	100.00 %	0.76 %
Wallace	3	3,413	745,671	0	0.00 %	0.00 %
	13	3,413	745,670	3,413	100.00 %	0.46 %
Wallburg	8	3,051	745,670	3,051	100.00 %	0.41 %
Walnut Cove	5	1,586	745,671	1,586	100.00 %	0.21 %
Walnut Creek	1	1,084	745,671	1,084	100.00 %	0.15 %
Walstonburg	1	193	745,671	193	100.00 %	0.03 %
Warrenton	1	851	745,671	851	100.00 %	0.11 %
Warsaw	13	2,733	745,670	2,733	100.00 %	0.37 %
Washington	3	9,875	745,671	9,875	100.00 %	1.32 %
Washington Park	3	392	745,671	392	100.00 %	0.05 %
Watha	3	181	745,671	181	100.00 %	0.02 %
Waxhaw	9	20,534	745,670	20,534	100.00 %	2.75 %
Waynesville	11	10,140	745,671	10,140	100.00 %	1.36 %
Weaverville	11	4,567	745,671	4,567	100.00 %	0.61 %
Webster	11	372	745,671	372	100.00 %	0.05 %
Weddington	9	13,181	745,670	13,176	99.96 %	1.77 %
	12	13,181	745,671	5	0.04 %	0.00 %
Weldon	1	1,444	745,671	1,444	100.00 %	0.19 %
Wendell	2	9,793	745,671	9,793	100.00 %	1.31 %
Wentworth	5	2,662	745,671	2,662	100.00 %	0.36 %
Wesley Chapel	9	8,681	745,670	8,681	100.00 %	1.16 %
West Jefferson	5	1,279	745,671	1,279	100.00 %	0.17 %
Whispering Pines	9	4,987	745,670	4,987	100.00 %	0.67 %
Whitakers	1	627	745,671	627	100.00 %	0.08 %
White Lake	7	843	745,671	843	100.00 %	0.11 %
Whiteville	7	4,766	745,671	4,766	100.00 %	0.64 %
	9	4,766	745,670	0	0.00 %	0.00 %
Whitsett	6	584	745,670	584	100.00 %	0.08 %
Wilkesboro	5	3,687	745,671	3,687	100.00 %	0.49 %
Williamston	1	5,248	745,671	5,248	100.00 %	0.70 %
Wilmington	7	115,451	745,671	115,451	100.00 %	15.48 %
Wilson	1	47,851	745,671	47,851	100.00 %	6.42 %

Municipality - District Report

District Plan: SL 2022-3

Municipality	District	Total Muni Population	Total District Population	Muni Pop in District	Percent of Muni Pop in District	Percent of District Pop in Muni
Wilson's Mills	13	2,534	745,670	2,534	100.00 %	0.34 %
Windsor	1	3,582	745,671	3,582	100.00 %	0.48 %
Winfall	1	555	745,671	555	100.00 %	0.07 %
Wingate	9	4,055	745,670	4,055	100.00 %	0.54 %
Winston-Salem	5	249,545	745,671	249,545	100.00 %	33.47 %
Winterville	1	10,462	745,671	1,929	18.44 %	0.26 %
	3	10,462	745,671	8,533	81.56 %	1.14 %
Winton	1	629	745,671	629	100.00 %	0.08 %
Woodfin	11	7,936	745,671	7,936	100.00 %	1.06 %
Woodland	1	557	745,671	557	100.00 %	0.07 %
Wrightsville Beach	7	2,473	745,671	2,473	100.00 %	0.33 %
Yadkinville	10	2,995	745,670	2,995	100.00 %	0.40 %
Yanceyville	4	1,937	745,671	1,937	100.00 %	0.26 %
Youngsville	1	2,016	745,671	2,016	100.00 %	0.27 %
Zebulon	2	6,903	745,671	6,903	100.00 %	0.93 %
	13	6,903	745,670	0	0.00 %	0.00 %
			Assigned Geography Total:	**6,017,605**		

Report display: all municipalities

Total Municipalities Statewide: 553

Fully Assigned Municipalities: 553

Partially Assigned Municipalities: 0

Fully Unassigned Municipalities: 0

Total Districts Assigned: 14

Split Municipalities: 45

Splits Involving Population: 33

Municipality by County - District Report

District Plan: SL 2022-3

Municipality	District	Total Muni Population	Total District Population	Muni Pop in District	Percent of Muni Pop in District	Percent of District Pop in Muni
Aberdeen	9	8,516	745,670	8,516	100.00 %	1.14 %
Ahoskie	1	4,891	745,671	4,891	100.00 %	0.66 %
Alamance	4	988	745,671	988	100.00 %	0.13 %
Albemarle	9	16,432	745,670	16,432	100.00 %	2.20 %
Alliance	3	733	745,671	733	100.00 %	0.10 %
Andrews	11	1,667	745,671	1,667	100.00 %	0.22 %
Angier (Harnett)	6	4,709	745,670	4,709	100.00 %	0.63 %
Angier (Wake)	13	556	745,670	556	100.00 %	0.07 %
Ansonville	9	440	745,670	440	100.00 %	0.06 %
Apex	2	58,780	745,671	0	0.00 %	0.00 %
	13	58,780	745,670	58,780	100.00 %	7.88 %
Arapahoe	3	416	745,671	416	100.00 %	0.06 %
Archdale (Guilford)	8	380	745,670	380	100.00 %	0.05 %
Archdale (Randolph)	6	11,527	745,670	11,527	100.00 %	1.55 %
Archer Lodge	13	4,797	745,670	4,797	100.00 %	0.64 %
Asheboro	6	27,156	745,670	27,156	100.00 %	3.64 %
Asheville	11	94,589	745,671	94,589	100.00 %	12.69 %
Askewville	1	184	745,671	184	100.00 %	0.02 %
Atkinson	3	296	745,671	296	100.00 %	0.04 %
Atlantic Beach	3	1,364	745,671	1,364	100.00 %	0.18 %
Aulander	1	763	745,671	763	100.00 %	0.10 %
Aurora	3	455	745,671	455	100.00 %	0.06 %
Autryville	13	167	745,670	167	100.00 %	0.02 %
Ayden	3	4,977	745,671	4,977	100.00 %	0.67 %
Badin	9	2,024	745,670	2,024	100.00 %	0.27 %
Bailey	1	568	745,671	568	100.00 %	0.08 %
Bakersville	11	450	745,671	450	100.00 %	0.06 %
Bald Head Island	7	268	745,671	268	100.00 %	0.04 %
Banner Elk	10	1,049	745,670	1,049	100.00 %	0.14 %
Bath	3	245	745,671	245	100.00 %	0.03 %
Bayboro	3	1,161	745,671	1,161	100.00 %	0.16 %
Bear Grass	1	89	745,671	89	100.00 %	0.01 %
Beaufort	3	4,464	745,671	4,464	100.00 %	0.60 %
Beech Mountain (Avery)	10	62	745,670	62	100.00 %	0.01 %
Beech Mountain (Watauga)	5	613	745,671	613	100.00 %	0.08 %
Belhaven	3	1,410	745,671	1,410	100.00 %	0.19 %
Belmont	14	15,010	745,670	15,010	100.00 %	2.01 %
Belville	7	2,406	745,671	2,406	100.00 %	0.32 %
Belwood	14	857	745,670	857	100.00 %	0.11 %
Benson (Harnett)	6	0	745,670	0	0.00 %	0.00 %
Benson (Johnston)	13	3,967	745,670	3,967	100.00 %	0.53 %

Municipality by County - District Report

District Plan: SL 2022-3

Municipality	District	Total Muni Population	Total District Population	Muni Pop in District	Percent of Muni Pop in District	Percent of District Pop in Muni
Bermuda Run	10	3,120	745,670	3,120	100.00 %	0.42 %
Bessemer City	14	5,428	745,670	5,428	100.00 %	0.73 %
Bethania	5	344	745,671	344	100.00 %	0.05 %
Bethel	1	1,373	745,671	1,373	100.00 %	0.18 %
Beulaville	13	1,116	745,670	1,116	100.00 %	0.15 %
Biltmore Forest	11	1,409	745,671	1,409	100.00 %	0.19 %
Biscoe	9	1,848	745,670	1,848	100.00 %	0.25 %
Black Creek	1	692	745,671	692	100.00 %	0.09 %
Black Mountain	11	8,426	745,671	8,426	100.00 %	1.13 %
Bladenboro	7	1,648	745,671	1,648	100.00 %	0.22 %
Blowing Rock (Caldwell)	10	91	745,670	91	100.00 %	0.01 %
Blowing Rock (Watauga)	5	1,285	745,671	1,285	100.00 %	0.17 %
Boardman	9	166	745,670	166	100.00 %	0.02 %
Bogue	3	695	745,671	695	100.00 %	0.09 %
Boiling Spring Lakes	7	5,943	745,671	5,943	100.00 %	0.80 %
Boiling Springs	14	4,615	745,670	4,615	100.00 %	0.62 %
Bolivia	7	149	745,671	149	100.00 %	0.02 %
Bolton	7	519	745,671	519	100.00 %	0.07 %
Boone	5	19,092	745,671	19,092	100.00 %	2.56 %
Boonville	10	1,185	745,670	1,185	100.00 %	0.16 %
Bostic	14	355	745,670	355	100.00 %	0.05 %
Brevard	11	7,744	745,671	7,744	100.00 %	1.04 %
Bridgeton	3	349	745,671	349	100.00 %	0.05 %
Broadway (Harnett)	6	0	745,670	0	0.00 %	0.00 %
Broadway (Lee)	6	1,267	745,670	1,267	100.00 %	0.17 %
Brookford	10	442	745,670	442	100.00 %	0.06 %
Brunswick	9	973	745,670	973	100.00 %	0.13 %
Bryson City	11	1,558	745,671	1,558	100.00 %	0.21 %
Bunn	1	327	745,671	327	100.00 %	0.04 %
Burgaw	3	3,088	745,671	3,088	100.00 %	0.41 %
Burlington (Alamance)	4	55,481	745,671	55,481	100.00 %	7.44 %
Burlington (Guilford)	6	1,822	745,670	1,822	100.00 %	0.24 %
Burnsville	11	1,614	745,671	1,614	100.00 %	0.22 %
Butner	4	8,397	745,671	8,397	100.00 %	1.13 %
Cajah's Mountain	10	2,722	745,670	2,722	100.00 %	0.37 %
Calabash	7	2,011	745,671	2,011	100.00 %	0.27 %
Calypso	13	327	745,670	327	100.00 %	0.04 %
Cameron	9	244	745,670	244	100.00 %	0.03 %
Candor (Montgomery)	9	813	745,670	813	100.00 %	0.11 %
Candor (Moore)	9	0	745,670	0	0.00 %	0.00 %
Canton	11	4,422	745,671	4,422	100.00 %	0.59 %

Municipality by County - District Report

District Plan: SL 2022-3

Municipality	District	Total Muni Population	Total District Population	Muni Pop in District	Percent of Muni Pop in District	Percent of District Pop in Muni
Cape Carteret	3	2,224	745,671	2,224	100.00 %	0.30 %
Carolina Beach	7	6,564	745,671	6,564	100.00 %	0.88 %
Carolina Shores	7	4,588	745,671	4,588	100.00 %	0.62 %
Carrboro	4	21,295	745,671	21,295	100.00 %	2.86 %
Carthage	9	2,775	745,670	2,775	100.00 %	0.37 %
Cary (Chatham)	6	3,709	745,670	3,709	100.00 %	0.50 %
Cary (Wake)	2	171,012	745,671	82,485	48.23 %	11.06 %
	13	171,012	745,670	88,527	51.77 %	11.87 %
Casar	14	305	745,670	305	100.00 %	0.04 %
Castalia	1	264	745,671	264	100.00 %	0.04 %
Caswell Beach	7	395	745,671	395	100.00 %	0.05 %
Catawba	10	702	745,670	702	100.00 %	0.09 %
Cedar Point	3	1,764	745,671	1,764	100.00 %	0.24 %
Cedar Rock	10	301	745,670	301	100.00 %	0.04 %
Cerro Gordo	9	131	745,670	131	100.00 %	0.02 %
Chadbourn	7	1,574	745,671	0	0.00 %	0.00 %
	9	1,574	745,670	1,574	100.00 %	0.21 %
Chapel Hill (Durham)	4	2,906	745,671	2,906	100.00 %	0.39 %
Chapel Hill (Orange)	4	59,054	745,671	59,054	100.00 %	7.92 %
Charlotte	12	874,579	745,671	543,856	62.18 %	72.94 %
	14	874,579	745,670	330,723	37.82 %	44.35 %
Cherryville	14	6,078	745,670	6,078	100.00 %	0.82 %
Chimney Rock Village	11	140	745,671	140	100.00 %	0.02 %
China Grove	8	4,434	745,670	4,434	100.00 %	0.59 %
Chocowinity	3	722	745,671	722	100.00 %	0.10 %
Claremont	10	1,692	745,670	1,692	100.00 %	0.23 %
Clarkton	7	614	745,671	614	100.00 %	0.08 %
Clayton (Johnston)	13	26,307	745,670	26,307	100.00 %	3.53 %
Clayton (Wake)	2	0	745,671	0	0.00 %	0.00 %
	13	0	745,670	0	0.00 %	0.00 %
Clemmons	5	21,163	745,671	21,163	100.00 %	2.84 %
Cleveland	8	846	745,670	668	78.96 %	0.09 %
	10	846	745,670	178	21.04 %	0.02 %
Clinton	13	8,383	745,670	8,383	100.00 %	1.12 %
Clyde	11	1,368	745,671	1,368	100.00 %	0.18 %
Coats	6	2,155	745,670	2,155	100.00 %	0.29 %
Cofield	1	267	745,671	267	100.00 %	0.04 %
Colerain	1	217	745,671	217	100.00 %	0.03 %
Columbia	3	610	745,671	610	100.00 %	0.08 %
Columbus	11	1,060	745,671	1,060	100.00 %	0.14 %
Como	1	67	745,671	67	100.00 %	0.01 %

Municipality by County - District Report

District Plan: SL 2022-3

Municipality	District	Total Muni Population	Total District Population	Muni Pop in District	Percent of Muni Pop in District	Percent of District Pop in Muni
Concord	8	105,240	745,670	105,240	100.00 %	14.11 %
Conetoe	1	198	745,671	198	100.00 %	0.03 %
Connelly Springs	10	1,529	745,670	1,529	100.00 %	0.21 %
Conover	10	8,421	745,670	8,421	100.00 %	1.13 %
Conway	1	752	745,671	752	100.00 %	0.10 %
Cooleemee	10	940	745,670	940	100.00 %	0.13 %
Cornelius	12	31,412	745,671	31,412	100.00 %	4.21 %
Cove City	3	378	745,671	378	100.00 %	0.05 %
Cramerton	14	5,296	745,670	5,296	100.00 %	0.71 %
Creedmoor	4	4,866	745,671	4,866	100.00 %	0.65 %
Creswell	3	207	745,671	207	100.00 %	0.03 %
Crossnore	10	143	745,670	143	100.00 %	0.02 %
Dallas	14	5,927	745,670	5,927	100.00 %	0.79 %
Danbury	5	189	745,671	189	100.00 %	0.03 %
Davidson (Iredell)	10	378	745,670	378	100.00 %	0.05 %
Davidson (Mecklenburg)	12	14,728	745,671	14,728	100.00 %	1.98 %
Dellview	14	6	745,670	6	100.00 %	0.00 %
Denton	9	1,494	745,670	1,494	100.00 %	0.20 %
Dillsboro	11	213	745,671	213	100.00 %	0.03 %
Dobbins Heights	9	687	745,670	687	100.00 %	0.09 %
Dobson	5	1,462	745,671	1,462	100.00 %	0.20 %
Dortches	1	1,082	745,671	1,082	100.00 %	0.15 %
Dover	3	349	745,671	349	100.00 %	0.05 %
Drexel	10	1,760	745,670	1,760	100.00 %	0.24 %
Dublin	7	267	745,671	267	100.00 %	0.04 %
Duck	3	742	745,671	742	100.00 %	0.10 %
Dunn	6	8,446	745,670	8,446	100.00 %	1.13 %
Durham (Durham)	4	283,093	745,671	283,093	100.00 %	37.96 %
Durham (Orange)	4	144	745,671	144	100.00 %	0.02 %
Durham (Wake)	2	269	745,671	269	100.00 %	0.04 %
	13	269	745,670	0	0.00 %	0.00 %
Earl	14	198	745,670	198	100.00 %	0.03 %
East Arcadia	7	418	745,671	418	100.00 %	0.06 %
East Bend	10	634	745,670	634	100.00 %	0.09 %
East Laurinburg	9	234	745,670	234	100.00 %	0.03 %
East Spencer	8	1,567	745,670	1,567	100.00 %	0.21 %
Eastover	7	3,656	745,671	3,656	100.00 %	0.49 %
Eden	5	15,421	745,671	15,421	100.00 %	2.07 %
Edenton	1	4,460	745,671	4,460	100.00 %	0.60 %
Elizabeth City (Camden)	3	38	745,671	38	100.00 %	0.01 %
Elizabeth City (Pasquotank)	1	18,593	745,671	18,593	100.00 %	2.49 %

Municipality by County - District Report

District Plan: SL 2022-3

Municipality	District	Total Muni Population	Total District Population	Muni Pop in District	Percent of Muni Pop in District	Percent of District Pop in Muni
Elizabethtown	7	3,296	745,671	3,296	100.00 %	0.44 %
Elk Park	10	542	745,670	542	100.00 %	0.07 %
Elkin (Surry)	5	4,049	745,671	4,049	100.00 %	0.54 %
Elkin (Wilkes)	5	73	745,671	73	100.00 %	0.01 %
Ellenboro	14	723	745,670	723	100.00 %	0.10 %
Ellerbe	9	864	745,670	864	100.00 %	0.12 %
Elm City (Nash)	1	0	745,671	0	0.00 %	0.00 %
Elm City (Wilson)	1	1,218	745,671	1,218	100.00 %	0.16 %
Elon	4	11,336	745,671	11,336	100.00 %	1.52 %
Emerald Isle	3	3,847	745,671	3,847	100.00 %	0.52 %
Enfield	1	1,865	745,671	1,865	100.00 %	0.25 %
Erwin	6	4,542	745,670	4,542	100.00 %	0.61 %
Eureka	1	214	745,671	214	100.00 %	0.03 %
Everetts	1	150	745,671	150	100.00 %	0.02 %
Fair Bluff	9	709	745,670	709	100.00 %	0.10 %
Fairmont	9	2,191	745,670	2,191	100.00 %	0.29 %
Fairview	9	3,456	745,670	3,456	100.00 %	0.46 %
Faison (Duplin)	13	784	745,670	784	100.00 %	0.11 %
Faison (Sampson)	13	0	745,670	0	0.00 %	0.00 %
Faith	8	819	745,670	819	100.00 %	0.11 %
Falcon (Cumberland)	7	324	745,671	324	100.00 %	0.04 %
Falcon (Sampson)	13	0	745,670	0	0.00 %	0.00 %
Falkland	1	47	745,671	47	100.00 %	0.01 %
Fallston	14	627	745,670	627	100.00 %	0.08 %
Farmville	1	4,461	745,671	4,461	100.00 %	0.60 %
Fayetteville	7	208,501	745,671	208,501	100.00 %	27.96 %
Flat Rock	11	3,486	745,671	3,486	100.00 %	0.47 %
Fletcher	11	7,987	745,671	7,987	100.00 %	1.07 %
Fontana Dam	11	13	745,671	13	100.00 %	0.00 %
Forest City	14	7,377	745,670	7,377	100.00 %	0.99 %
Forest Hills	11	303	745,671	303	100.00 %	0.04 %
Fountain	1	385	745,671	385	100.00 %	0.05 %
Four Oaks	13	2,158	745,670	2,158	100.00 %	0.29 %
Foxfire	9	1,288	745,670	1,288	100.00 %	0.17 %
Franklin	11	4,175	745,671	4,175	100.00 %	0.56 %
Franklinton	1	2,456	745,671	2,456	100.00 %	0.33 %
Franklinville	6	1,197	745,670	1,197	100.00 %	0.16 %
Fremont	1	1,196	745,671	1,196	100.00 %	0.16 %
Fuquay-Varina (Harnett)	6	0	745,670	0	0.00 %	0.00 %
Fuquay-Varina (Wake)	13	34,152	745,670	34,152	100.00 %	4.58 %
Gamewell	10	3,702	745,670	3,702	100.00 %	0.50 %

Municipality by County - District Report

District Plan: SL 2022-3

Municipality	District	Total Muni Population	Total District Population	Muni Pop in District	Percent of Muni Pop in District	Percent of District Pop in Muni
Garland	13	595	745,670	595	100.00 %	0.08 %
Garner	2	31,159	745,671	14	0.04 %	0.00 %
	13	31,159	745,670	31,145	99.96 %	4.18 %
Garysburg	1	904	745,671	904	100.00 %	0.12 %
Gaston	1	1,008	745,671	1,008	100.00 %	0.14 %
Gastonia	14	80,411	745,670	80,411	100.00 %	10.78 %
Gatesville	1	267	745,671	267	100.00 %	0.04 %
Gibson	9	449	745,670	449	100.00 %	0.06 %
Gibsonville (Alamance)	4	4,278	745,671	4,278	100.00 %	0.57 %
Gibsonville (Guilford)	6	4,642	745,670	4,642	100.00 %	0.62 %
Glen Alpine	10	1,529	745,670	1,529	100.00 %	0.21 %
Godwin	7	128	745,671	128	100.00 %	0.02 %
Goldsboro	1	33,657	745,671	29,417	87.40 %	3.95 %
	13	33,657	745,670	4,240	12.60 %	0.57 %
Goldston	6	234	745,670	234	100.00 %	0.03 %
Graham	4	17,157	745,671	17,157	100.00 %	2.30 %
Grandfather Village	10	95	745,670	95	100.00 %	0.01 %
Granite Falls	10	4,965	745,670	4,965	100.00 %	0.67 %
Granite Quarry	8	2,984	745,670	2,984	100.00 %	0.40 %
Grantsboro	3	692	745,671	692	100.00 %	0.09 %
Green Level	4	3,152	745,671	3,152	100.00 %	0.42 %
Greenevers	13	567	745,670	567	100.00 %	0.08 %
Greensboro	6	299,035	745,670	240,554	80.44 %	32.26 %
	8	299,035	745,670	58,481	19.56 %	7.84 %
Greenville	1	87,521	745,671	41,739	47.69 %	5.60 %
	3	87,521	745,671	45,782	52.31 %	6.14 %
Grifton (Lenoir)	3	147	745,671	147	100.00 %	0.02 %
Grifton (Pitt)	3	2,301	745,671	2,301	100.00 %	0.31 %
Grimesland	3	386	745,671	386	100.00 %	0.05 %
Grover	14	802	745,670	802	100.00 %	0.11 %
Halifax	1	170	745,671	170	100.00 %	0.02 %
Hamilton	1	306	745,671	306	100.00 %	0.04 %
Hamlet	9	6,025	745,670	6,025	100.00 %	0.81 %
Harmony	10	543	745,670	543	100.00 %	0.07 %
Harrells (Duplin)	13	0	745,670	0	0.00 %	0.00 %
Harrells (Sampson)	13	160	745,670	160	100.00 %	0.02 %
Harrellsville	1	85	745,671	85	100.00 %	0.01 %
Harrisburg	8	18,967	745,670	18,967	100.00 %	2.54 %
Hassell	1	49	745,671	49	100.00 %	0.01 %
Havelock	3	16,621	745,671	16,621	100.00 %	2.23 %
Haw River	4	2,252	745,671	2,252	100.00 %	0.30 %

Municipality by County - District Report

District Plan: SL 2022-3

Municipality	District	Total Muni Population	Total District Population	Muni Pop in District	Percent of Muni Pop in District	Percent of District Pop in Muni
Hayesville	11	461	745,671	461	100.00 %	0.06 %
Hemby Bridge	9	1,614	745,670	1,614	100.00 %	0.22 %
Henderson	1	15,060	745,671	15,060	100.00 %	2.02 %
Hendersonville	11	15,137	745,671	15,137	100.00 %	2.03 %
Hertford	1	1,934	745,671	1,934	100.00 %	0.26 %
Hickory (Burke)	10	79	745,670	79	100.00 %	0.01 %
Hickory (Caldwell)	10	32	745,670	32	100.00 %	0.00 %
Hickory (Catawba)	10	43,379	745,670	43,379	100.00 %	5.82 %
High Point (Davidson)	8	6,646	745,670	6,646	100.00 %	0.89 %
High Point (Forsyth)	5	84	745,671	84	100.00 %	0.01 %
High Point (Guilford)	8	107,321	745,670	107,321	100.00 %	14.39 %
High Point (Randolph)	6	8	745,670	8	100.00 %	0.00 %
High Shoals	14	595	745,670	595	100.00 %	0.08 %
Highlands (Jackson)	11	12	745,671	12	100.00 %	0.00 %
Highlands (Macon)	11	1,060	745,671	1,060	100.00 %	0.14 %
Hildebran	10	1,679	745,670	1,679	100.00 %	0.23 %
Hillsborough	4	9,660	745,671	9,660	100.00 %	1.30 %
Hobgood	1	268	745,671	268	100.00 %	0.04 %
Hoffman	9	418	745,670	418	100.00 %	0.06 %
Holden Beach	7	921	745,671	921	100.00 %	0.12 %
Holly Ridge	3	4,171	745,671	4,171	100.00 %	0.56 %
Holly Springs	13	41,239	745,670	41,239	100.00 %	5.53 %
Hookerton	1	413	745,671	413	100.00 %	0.06 %
Hope Mills	7	17,808	745,671	17,808	100.00 %	2.39 %
Hot Springs	11	520	745,671	520	100.00 %	0.07 %
Hudson	10	3,780	745,670	3,780	100.00 %	0.51 %
Huntersville	12	61,376	745,671	61,376	100.00 %	8.23 %
Indian Beach	3	223	745,671	223	100.00 %	0.03 %
Indian Trail	9	39,997	745,670	39,997	100.00 %	5.36 %
Jackson	1	430	745,671	430	100.00 %	0.06 %
Jacksonville	3	72,723	745,671	72,723	100.00 %	9.75 %
Jamestown	8	3,668	745,670	3,668	100.00 %	0.49 %
Jamesville	1	424	745,671	424	100.00 %	0.06 %
Jefferson	5	1,622	745,671	1,622	100.00 %	0.22 %
Jonesville	5	2,308	745,671	2,308	100.00 %	0.31 %
Kannapolis (Cabarrus)	8	42,846	745,670	42,846	100.00 %	5.75 %
Kannapolis (Rowan)	8	10,268	745,670	10,268	100.00 %	1.38 %
Kelford	1	203	745,671	203	100.00 %	0.03 %
Kenansville	13	770	745,670	770	100.00 %	0.10 %
Kenly (Johnston)	13	1,293	745,670	1,293	100.00 %	0.17 %
Kenly (Wilson)	1	198	745,671	198	100.00 %	0.03 %

Municipality by County - District Report

District Plan: SL 2022-3

Municipality	District	Total Muni Population	Total District Population	Muni Pop in District	Percent of Muni Pop in District	Percent of District Pop in Muni
Kernersville (Forsyth)	5	25,947	745,671	25,947	100.00 %	3.48 %
Kernersville (Guilford)	8	502	745,670	502	100.00 %	0.07 %
Kill Devil Hills	3	7,656	745,671	7,656	100.00 %	1.03 %
King (Forsyth)	5	591	745,671	591	100.00 %	0.08 %
King (Stokes)	5	6,606	745,671	6,606	100.00 %	0.89 %
Kings Mountain (Cleveland)	14	10,032	745,670	10,032	100.00 %	1.35 %
Kings Mountain (Gaston)	14	1,110	745,670	1,110	100.00 %	0.15 %
Kingstown	14	656	745,670	656	100.00 %	0.09 %
Kinston	3	19,900	745,671	19,900	100.00 %	2.67 %
Kittrell	1	132	745,671	132	100.00 %	0.02 %
Kitty Hawk	3	3,689	745,671	3,689	100.00 %	0.49 %
Knightdale	2	19,435	745,671	19,435	100.00 %	2.61 %
Kure Beach	7	2,191	745,671	2,191	100.00 %	0.29 %
La Grange	3	2,595	745,671	2,595	100.00 %	0.35 %
Lake Lure	11	1,365	745,671	1,365	100.00 %	0.18 %
Lake Park	9	3,269	745,670	3,269	100.00 %	0.44 %
Lake Santeetlah	11	38	745,671	38	100.00 %	0.01 %
Lake Waccamaw	7	1,296	745,671	1,296	100.00 %	0.17 %
Landis	8	3,690	745,670	3,690	100.00 %	0.49 %
Lansing	5	126	745,671	126	100.00 %	0.02 %
Lasker	1	64	745,671	64	100.00 %	0.01 %
Lattimore	14	406	745,670	406	100.00 %	0.05 %
Laurel Park	11	2,250	745,671	2,250	100.00 %	0.30 %
Laurinburg	9	14,978	745,670	14,978	100.00 %	2.01 %
Lawndale	14	570	745,670	570	100.00 %	0.08 %
Leggett	1	37	745,671	37	100.00 %	0.00 %
Leland	7	22,908	745,671	22,908	100.00 %	3.07 %
Lenoir	10	18,352	745,670	18,352	100.00 %	2.46 %
Lewiston Woodville	1	426	745,671	426	100.00 %	0.06 %
Lewisville	5	13,381	745,671	13,381	100.00 %	1.79 %
Lexington	8	19,632	745,670	19,632	100.00 %	2.63 %
Liberty	6	2,655	745,670	2,655	100.00 %	0.36 %
Lilesville	9	395	745,670	395	100.00 %	0.05 %
Lillington	6	4,735	745,670	4,735	100.00 %	0.63 %
Lincolnton	10	11,091	745,670	11,091	100.00 %	1.49 %
Linden	7	136	745,671	136	100.00 %	0.02 %
Littleton	1	559	745,671	559	100.00 %	0.07 %
Locust (Cabarrus)	8	541	745,670	541	100.00 %	0.07 %
Locust (Stanly)	9	3,996	745,670	3,996	100.00 %	0.54 %
Long View (Burke)	10	735	745,670	735	100.00 %	0.10 %
Long View (Catawba)	10	4,353	745,670	4,353	100.00 %	0.58 %

Municipality by County - District Report

District Plan: SL 2022-3

Municipality	District	Total Muni Population	Total District Population	Muni Pop in District	Percent of Muni Pop in District	Percent of District Pop in Muni
Louisburg	1	3,064	745,671	3,064	100.00 %	0.41 %
Love Valley	10	154	745,670	154	100.00 %	0.02 %
Lowell	14	3,654	745,670	3,654	100.00 %	0.49 %
Lucama	1	1,036	745,671	1,036	100.00 %	0.14 %
Lumber Bridge	9	82	745,670	82	100.00 %	0.01 %
Lumberton	9	19,025	745,670	19,025	100.00 %	2.55 %
Macclesfield	1	413	745,671	413	100.00 %	0.06 %
Macon	1	110	745,671	110	100.00 %	0.01 %
Madison	5	2,129	745,671	2,129	100.00 %	0.29 %
Maggie Valley	11	1,687	745,671	1,687	100.00 %	0.23 %
Magnolia	13	831	745,670	831	100.00 %	0.11 %
Maiden (Catawba)	10	3,736	745,670	3,736	100.00 %	0.50 %
Maiden (Lincoln)	10	0	745,670	0	0.00 %	0.00 %
Manteo	3	1,600	745,671	1,600	100.00 %	0.21 %
Marietta	9	111	745,670	111	100.00 %	0.01 %
Marion	10	7,717	745,670	2,273	29.45 %	0.30 %
	11	7,717	745,671	5,444	70.55 %	0.73 %
Mars Hill	11	2,007	745,671	2,007	100.00 %	0.27 %
Marshall	11	777	745,671	777	100.00 %	0.10 %
Marshville	9	2,522	745,670	2,522	100.00 %	0.34 %
Marvin	9	6,358	745,670	6,358	100.00 %	0.85 %
Matthews	12	29,435	745,671	29,435	100.00 %	3.95 %
Maxton (Robeson)	9	1,902	745,670	1,902	100.00 %	0.26 %
Maxton (Scotland)	9	208	745,670	208	100.00 %	0.03 %
Mayodan	5	2,418	745,671	2,418	100.00 %	0.32 %
Maysville	3	818	745,671	818	100.00 %	0.11 %
McAdenville	14	890	745,670	890	100.00 %	0.12 %
McDonald	9	94	745,670	94	100.00 %	0.01 %
McFarlan	9	94	745,670	94	100.00 %	0.01 %
Mebane (Alamance)	4	14,626	745,671	14,626	100.00 %	1.96 %
Mebane (Orange)	4	3,171	745,671	3,171	100.00 %	0.43 %
Mesic	3	144	745,671	144	100.00 %	0.02 %
Micro	13	458	745,670	458	100.00 %	0.06 %
Middleburg	1	101	745,671	101	100.00 %	0.01 %
Middlesex	1	912	745,671	912	100.00 %	0.12 %
Midland (Cabarrus)	8	4,684	745,670	4,684	100.00 %	0.63 %
Midland (Mecklenburg)	12	0	745,671	0	0.00 %	0.00 %
Midway	8	4,742	745,670	4,742	100.00 %	0.64 %
Mills River	11	7,078	745,671	7,078	100.00 %	0.95 %
Milton	4	155	745,671	155	100.00 %	0.02 %
Mineral Springs	9	3,159	745,670	3,159	100.00 %	0.42 %

Municipality by County - District Report

District Plan: SL 2022-3

Municipality	District	Total Muni Population	Total District Population	Muni Pop in District	Percent of Muni Pop in District	Percent of District Pop in Muni
Minnesott Beach	3	530	745,671	530	100.00 %	0.07 %
Mint Hill (Mecklenburg)	12	26,444	745,671	26,444	100.00 %	3.55 %
Mint Hill (Union)	9	6	745,670	6	100.00 %	0.00 %
Misenheimer	9	650	745,670	650	100.00 %	0.09 %
Mocksville	10	5,900	745,670	5,900	100.00 %	0.79 %
Momeyer	1	277	745,671	277	100.00 %	0.04 %
Monroe	9	34,562	745,670	34,562	100.00 %	4.64 %
Montreat	11	901	745,671	901	100.00 %	0.12 %
Mooresboro	14	293	745,670	293	100.00 %	0.04 %
Mooresville	10	50,193	745,670	50,193	100.00 %	6.73 %
Morehead City	3	9,556	745,671	9,556	100.00 %	1.28 %
Morganton	10	17,474	745,670	17,474	100.00 %	2.34 %
Morrisville (Durham)	4	207	745,671	207	100.00 %	0.03 %
Morrisville (Wake)	2	29,423	745,671	13,377	45.46 %	1.79 %
	13	29,423	745,670	16,046	54.54 %	2.15 %
Morven	9	329	745,670	329	100.00 %	0.04 %
Mount Airy	5	10,676	745,671	10,676	100.00 %	1.43 %
Mount Gilead	9	1,171	745,670	1,171	100.00 %	0.16 %
Mount Holly	14	17,703	745,670	17,703	100.00 %	2.37 %
Mount Olive (Duplin)	13	5	745,670	5	100.00 %	0.00 %
Mount Olive (Wayne)	1	4,193	745,671	22	0.52 %	0.00 %
	13	4,193	745,670	4,171	99.48 %	0.56 %
Mount Pleasant	8	1,671	745,670	1,671	100.00 %	0.22 %
Murfreesboro	1	2,619	745,671	2,619	100.00 %	0.35 %
Murphy	11	1,608	745,671	1,608	100.00 %	0.22 %
Nags Head	3	3,168	745,671	3,168	100.00 %	0.42 %
Nashville	1	5,632	745,671	5,632	100.00 %	0.76 %
Navassa	7	1,367	745,671	1,367	100.00 %	0.18 %
New Bern	3	31,291	745,671	31,291	100.00 %	4.20 %
New London	9	607	745,670	607	100.00 %	0.08 %
Newland	10	715	745,670	715	100.00 %	0.10 %
Newport	3	4,364	745,671	4,364	100.00 %	0.59 %
Newton	10	13,148	745,670	13,148	100.00 %	1.76 %
Newton Grove	13	585	745,670	585	100.00 %	0.08 %
Norlina	1	920	745,671	920	100.00 %	0.12 %
Norman	9	100	745,670	100	100.00 %	0.01 %
North Topsail Beach	3	1,005	745,671	1,005	100.00 %	0.13 %
North Wilkesboro	5	4,382	745,671	4,382	100.00 %	0.59 %
Northwest	7	703	745,671	703	100.00 %	0.09 %
Norwood	9	2,367	745,670	2,367	100.00 %	0.32 %
Oak City	1	266	745,671	266	100.00 %	0.04 %

Municipality by County - District Report

District Plan: SL 2022-3

Municipality	District	Total Muni Population	Total District Population	Muni Pop in District	Percent of Muni Pop in District	Percent of District Pop in Muni
Oak Island	7	8,396	745,671	8,396	100.00 %	1.13 %
Oak Ridge	8	7,474	745,670	7,474	100.00 %	1.00 %
Oakboro	9	2,128	745,670	2,128	100.00 %	0.29 %
Ocean Isle Beach	7	867	745,671	867	100.00 %	0.12 %
Old Fort	11	811	745,671	811	100.00 %	0.11 %
Oriental	3	880	745,671	880	100.00 %	0.12 %
Orrum	9	59	745,670	59	100.00 %	0.01 %
Ossipee	4	536	745,671	536	100.00 %	0.07 %
Oxford	1	8,628	745,671	8,485	98.34 %	1.14 %
	4	8,628	745,671	143	1.66 %	0.02 %
Pantego	3	164	745,671	164	100.00 %	0.02 %
Parkton	9	504	745,670	504	100.00 %	0.07 %
Parmele	1	243	745,671	243	100.00 %	0.03 %
Patterson Springs	14	571	745,670	571	100.00 %	0.08 %
Peachland	9	390	745,670	390	100.00 %	0.05 %
Peletier	3	769	745,671	769	100.00 %	0.10 %
Pembroke	9	2,823	745,670	2,823	100.00 %	0.38 %
Pikeville	1	712	745,671	712	100.00 %	0.10 %
Pilot Mountain	5	1,440	745,671	1,440	100.00 %	0.19 %
Pine Knoll Shores	3	1,388	745,671	1,388	100.00 %	0.19 %
Pine Level	13	2,046	745,670	2,046	100.00 %	0.27 %
Pinebluff	9	1,473	745,670	1,473	100.00 %	0.20 %
Pinehurst	9	17,581	745,670	17,581	100.00 %	2.36 %
Pinetops	1	1,200	745,671	1,200	100.00 %	0.16 %
Pineville	14	10,602	745,670	10,602	100.00 %	1.42 %
Pink Hill	3	451	745,671	451	100.00 %	0.06 %
Pittsboro	6	4,537	745,670	4,537	100.00 %	0.61 %
Pleasant Garden	6	5,000	745,670	5,000	100.00 %	0.67 %
Plymouth	3	3,320	745,671	3,320	100.00 %	0.45 %
Polkton	9	2,250	745,670	2,250	100.00 %	0.30 %
Polkville	14	516	745,670	516	100.00 %	0.07 %
Pollocksville	3	268	745,671	268	100.00 %	0.04 %
Powellsville	1	189	745,671	189	100.00 %	0.03 %
Princeton	13	1,315	745,670	1,315	100.00 %	0.18 %
Princeville	1	1,254	745,671	1,254	100.00 %	0.17 %
Proctorville	9	121	745,670	121	100.00 %	0.02 %
Raeford	9	4,559	745,670	4,559	100.00 %	0.61 %
Raleigh (Durham)	4	1,559	745,671	1,559	100.00 %	0.21 %
Raleigh (Wake)	2	466,106	745,671	450,517	96.66 %	60.42 %
	13	466,106	745,670	15,589	3.34 %	2.09 %
Ramseur	6	1,774	745,670	1,774	100.00 %	0.24 %

Municipality by County - District Report

District Plan: SL 2022-3

Municipality	District	Total Muni Population	Total District Population	Muni Pop in District	Percent of Muni Pop in District	Percent of District Pop in Muni
Randleman	6	4,595	745,670	4,595	100.00 %	0.62 %
Ranlo	14	4,511	745,670	4,511	100.00 %	0.60 %
Raynham	9	60	745,670	60	100.00 %	0.01 %
Red Cross	9	762	745,670	762	100.00 %	0.10 %
Red Oak	1	3,342	745,671	3,342	100.00 %	0.45 %
Red Springs (Hoke)	9	0	745,670	0	0.00 %	0.00 %
Red Springs (Robeson)	9	3,087	745,670	3,087	100.00 %	0.41 %
Reidsville	5	14,583	745,671	14,535	99.67 %	1.95 %
	6	14,583	745,670	48	0.33 %	0.01 %
Rennert	9	275	745,670	275	100.00 %	0.04 %
Rhodhiss (Burke)	10	639	745,670	639	100.00 %	0.09 %
Rhodhiss (Caldwell)	10	358	745,670	358	100.00 %	0.05 %
Rich Square	1	894	745,671	894	100.00 %	0.12 %
Richfield	9	582	745,670	582	100.00 %	0.08 %
Richlands	3	2,287	745,671	2,287	100.00 %	0.31 %
River Bend	3	2,902	745,671	2,902	100.00 %	0.39 %
Roanoke Rapids	1	15,229	745,671	15,229	100.00 %	2.04 %
Robbins	9	1,168	745,670	1,168	100.00 %	0.16 %
Robbinsville	11	597	745,671	597	100.00 %	0.08 %
Robersonville	1	1,269	745,671	1,269	100.00 %	0.17 %
Rockingham	9	9,243	745,670	9,243	100.00 %	1.24 %
Rockwell	8	2,302	745,670	2,302	100.00 %	0.31 %
Rocky Mount (Edgecombe)	1	15,414	745,671	15,414	100.00 %	2.07 %
Rocky Mount (Nash)	1	38,927	745,671	38,927	100.00 %	5.22 %
Rolesville	2	9,475	745,671	9,475	100.00 %	1.27 %
Ronda	5	438	745,671	438	100.00 %	0.06 %
Roper	3	485	745,671	485	100.00 %	0.07 %
Rose Hill	13	1,371	745,670	1,371	100.00 %	0.18 %
Roseboro	13	1,163	745,670	1,163	100.00 %	0.16 %
Rosman	11	701	745,671	701	100.00 %	0.09 %
Rowland	9	885	745,670	885	100.00 %	0.12 %
Roxboro	4	8,134	745,671	8,134	100.00 %	1.09 %
Roxobel	1	187	745,671	187	100.00 %	0.03 %
Rural Hall	5	3,351	745,671	3,351	100.00 %	0.45 %
Ruth	11	347	745,671	347	100.00 %	0.05 %
Rutherford College (Burke)	10	1,226	745,670	1,226	100.00 %	0.16 %
Rutherford College (Caldwell)	10	0	745,670	0	0.00 %	0.00 %
Rutherfordton	11	3,640	745,671	3,640	100.00 %	0.49 %
	14	3,640	745,670	0	0.00 %	0.00 %
Salemburg	13	457	745,670	457	100.00 %	0.06 %
Salisbury	8	35,540	745,670	35,540	100.00 %	4.77 %

Municipality by County - District Report

District Plan: SL 2022-3

Municipality	District	Total Muni Population	Total District Population	Muni Pop in District	Percent of Muni Pop in District	Percent of District Pop in Muni
Saluda (Henderson)	11	11	745,671	11	100.00 %	0.00 %
Saluda (Polk)	11	620	745,671	620	100.00 %	0.08 %
Sandy Creek	7	248	745,671	248	100.00 %	0.03 %
Sandyfield	7	430	745,671	430	100.00 %	0.06 %
Sanford	6	30,261	745,670	30,261	100.00 %	4.06 %
Saratoga	1	353	745,671	353	100.00 %	0.05 %
Sawmills	10	5,020	745,670	5,020	100.00 %	0.67 %
Scotland Neck	1	1,640	745,671	1,640	100.00 %	0.22 %
Seaboard	1	542	745,671	542	100.00 %	0.07 %
Seagrove	6	235	745,670	235	100.00 %	0.03 %
Sedalia	6	676	745,670	676	100.00 %	0.09 %
Selma	13	6,317	745,670	6,317	100.00 %	0.85 %
Seven Devils (Avery)	10	38	745,670	38	100.00 %	0.01 %
Seven Devils (Watauga)	5	275	745,671	275	100.00 %	0.04 %
Seven Springs	1	55	745,671	55	100.00 %	0.01 %
Severn	1	191	745,671	191	100.00 %	0.03 %
Shallotte	7	4,185	745,671	4,185	100.00 %	0.56 %
Sharpsburg (Edgecombe)	1	215	745,671	215	100.00 %	0.03 %
Sharpsburg (Nash)	1	1,061	745,671	1,061	100.00 %	0.14 %
Sharpsburg (Wilson)	1	421	745,671	421	100.00 %	0.06 %
Shelby	14	21,918	745,670	21,918	100.00 %	2.94 %
Siler City	6	7,702	745,670	7,702	100.00 %	1.03 %
Simpson	3	390	745,671	390	100.00 %	0.05 %
Sims	1	275	745,671	275	100.00 %	0.04 %
Smithfield	13	11,292	745,670	11,292	100.00 %	1.51 %
Snow Hill	1	1,481	745,671	1,481	100.00 %	0.20 %
Southern Pines	9	15,545	745,670	15,545	100.00 %	2.08 %
Southern Shores	3	3,090	745,671	3,090	100.00 %	0.41 %
Southport	7	3,971	745,671	3,971	100.00 %	0.53 %
Sparta	5	1,834	745,671	1,834	100.00 %	0.25 %
Speed	1	63	745,671	63	100.00 %	0.01 %
Spencer	8	3,308	745,670	3,308	100.00 %	0.44 %
Spencer Mountain	14	0	745,670	0	0.00 %	0.00 %
Spindale	11	4,225	745,671	0	0.00 %	0.00 %
	14	4,225	745,670	4,225	100.00 %	0.57 %
Spring Hope	1	1,309	745,671	1,309	100.00 %	0.18 %
Spring Lake	7	11,660	745,671	11,660	100.00 %	1.56 %
Spruce Pine	11	2,194	745,671	2,194	100.00 %	0.29 %
St. Helena	3	417	745,671	417	100.00 %	0.06 %
St. James	7	6,529	745,671	6,529	100.00 %	0.88 %
St. Pauls	9	2,045	745,670	2,045	100.00 %	0.27 %

Municipality by County - District Report

District Plan: SL 2022-3

Municipality	District	Total Muni Population	Total District Population	Muni Pop in District	Percent of Muni Pop in District	Percent of District Pop in Muni
Staley	6	397	745,670	397	100.00 %	0.05 %
Stallings (Mecklenburg)	12	384	745,671	384	100.00 %	0.05 %
Stallings (Union)	9	15,728	745,670	15,728	100.00 %	2.11 %
Stanfield	9	1,585	745,670	1,585	100.00 %	0.21 %
Stanley	14	3,963	745,670	3,963	100.00 %	0.53 %
Stantonsburg	1	762	745,671	762	100.00 %	0.10 %
Star	9	806	745,670	806	100.00 %	0.11 %
Statesville	10	28,419	745,670	28,419	100.00 %	3.81 %
Stedman	7	1,277	745,671	1,277	100.00 %	0.17 %
Stem	4	960	745,671	960	100.00 %	0.13 %
Stokesdale	8	5,924	745,670	5,924	100.00 %	0.79 %
Stoneville	5	1,308	745,671	1,308	100.00 %	0.18 %
Stonewall	3	214	745,671	214	100.00 %	0.03 %
Stovall	1	324	745,671	324	100.00 %	0.04 %
Sugar Mountain	10	371	745,670	371	100.00 %	0.05 %
Summerfield	8	10,951	745,670	10,951	100.00 %	1.47 %
Sunset Beach	7	4,175	745,671	4,175	100.00 %	0.56 %
Surf City (Onslow)	3	334	745,671	334	100.00 %	0.04 %
Surf City (Pender)	3	3,533	745,671	3,533	100.00 %	0.47 %
Swansboro	3	3,744	745,671	3,744	100.00 %	0.50 %
Swepsonville	4	2,445	745,671	2,445	100.00 %	0.33 %
Sylva	11	2,578	745,671	2,578	100.00 %	0.35 %
Tabor City	9	3,781	745,670	3,781	100.00 %	0.51 %
Tar Heel	7	90	745,671	90	100.00 %	0.01 %
Tarboro	1	10,721	745,671	10,721	100.00 %	1.44 %
Taylorsville	10	2,320	745,670	2,320	100.00 %	0.31 %
Taylortown	9	634	745,670	634	100.00 %	0.09 %
Teachey	13	448	745,670	448	100.00 %	0.06 %
Thomasville (Davidson)	8	26,662	745,670	26,662	100.00 %	3.58 %
Thomasville (Randolph)	6	521	745,670	521	100.00 %	0.07 %
Tobaccoville (Forsyth)	5	2,578	745,671	2,578	100.00 %	0.35 %
Tobaccoville (Stokes)	5	0	745,671	0	0.00 %	0.00 %
Topsail Beach	3	461	745,671	461	100.00 %	0.06 %
Trent Woods	3	4,074	745,671	4,074	100.00 %	0.55 %
Trenton	3	238	745,671	238	100.00 %	0.03 %
Trinity	6	7,006	745,670	7,006	100.00 %	0.94 %
Troutman	10	3,698	745,670	3,698	100.00 %	0.50 %
Troy	9	2,850	745,670	2,850	100.00 %	0.38 %
Tryon	11	1,562	745,671	1,562	100.00 %	0.21 %
Turkey	13	213	745,670	213	100.00 %	0.03 %
Unionville	9	6,643	745,670	6,643	100.00 %	0.89 %

Municipality by County - District Report

District Plan: SL 2022-3

Municipality	District	Total Muni Population	Total District Population	Muni Pop in District	Percent of Muni Pop in District	Percent of District Pop in Muni
Valdese	10	4,689	745,670	4,689	100.00 %	0.63 %
Vanceboro	3	869	745,671	869	100.00 %	0.12 %
Vandemere	3	246	745,671	246	100.00 %	0.03 %
Varnamtown	7	525	745,671	525	100.00 %	0.07 %
Vass	9	952	745,670	952	100.00 %	0.13 %
Waco	14	310	745,670	310	100.00 %	0.04 %
Wade	7	638	745,671	638	100.00 %	0.09 %
Wadesboro	9	5,008	745,670	5,008	100.00 %	0.67 %
Wagram	9	615	745,670	615	100.00 %	0.08 %
Wake Forest (Franklin)	1	1,504	745,671	1,504	100.00 %	0.20 %
Wake Forest (Wake)	2	46,097	745,671	46,097	100.00 %	6.18 %
Walkertown	5	5,692	745,671	5,692	100.00 %	0.76 %
Wallace (Duplin)	13	3,413	745,670	3,413	100.00 %	0.46 %
Wallace (Pender)	3	0	745,671	0	0.00 %	0.00 %
Wallburg	8	3,051	745,670	3,051	100.00 %	0.41 %
Walnut Cove	5	1,586	745,671	1,586	100.00 %	0.21 %
Walnut Creek	1	1,084	745,671	1,084	100.00 %	0.15 %
Walstonburg	1	193	745,671	193	100.00 %	0.03 %
Warrenton	1	851	745,671	851	100.00 %	0.11 %
Warsaw	13	2,733	745,670	2,733	100.00 %	0.37 %
Washington	3	9,875	745,671	9,875	100.00 %	1.32 %
Washington Park	3	392	745,671	392	100.00 %	0.05 %
Watha	3	181	745,671	181	100.00 %	0.02 %
Waxhaw	9	20,534	745,670	20,534	100.00 %	2.75 %
Waynesville	11	10,140	745,671	10,140	100.00 %	1.36 %
Weaverville	11	4,567	745,671	4,567	100.00 %	0.61 %
Webster	11	372	745,671	372	100.00 %	0.05 %
Weddington (Mecklenburg)	12	5	745,671	5	100.00 %	0.00 %
Weddington (Union)	9	13,176	745,670	13,176	100.00 %	1.77 %
Weldon	1	1,444	745,671	1,444	100.00 %	0.19 %
Wendell	2	9,793	745,671	9,793	100.00 %	1.31 %
Wentworth	5	2,662	745,671	2,662	100.00 %	0.36 %
Wesley Chapel	9	8,681	745,670	8,681	100.00 %	1.16 %
West Jefferson	5	1,279	745,671	1,279	100.00 %	0.17 %
Whispering Pines	9	4,987	745,670	4,987	100.00 %	0.67 %
Whitakers (Edgecombe)	1	290	745,671	290	100.00 %	0.04 %
Whitakers (Nash)	1	337	745,671	337	100.00 %	0.05 %
White Lake	7	843	745,671	843	100.00 %	0.11 %
Whiteville	7	4,766	745,671	4,766	100.00 %	0.64 %
	9	4,766	745,670	0	0.00 %	0.00 %
Whitsett	6	584	745,670	584	100.00 %	0.08 %

Municipality by County - District Report

District Plan: SL 2022-3

Municipality	District	Total Muni Population	Total District Population	Muni Pop in District	Percent of Muni Pop in District	Percent of District Pop in Muni
Wilkesboro	5	3,687	745,671	3,687	100.00 %	0.49 %
Williamston	1	5,248	745,671	5,248	100.00 %	0.70 %
Wilmington	7	115,451	745,671	115,451	100.00 %	15.48 %
Wilson	1	47,851	745,671	47,851	100.00 %	6.42 %
Wilson's Mills	13	2,534	745,670	2,534	100.00 %	0.34 %
Windsor	1	3,582	745,671	3,582	100.00 %	0.48 %
Winfall	1	555	745,671	555	100.00 %	0.07 %
Wingate	9	4,055	745,670	4,055	100.00 %	0.54 %
Winston-Salem	5	249,545	745,671	249,545	100.00 %	33.47 %
Winterville	1	10,462	745,671	1,929	18.44 %	0.26 %
	3	10,462	745,671	8,533	81.56 %	1.14 %
Winton	1	629	745,671	629	100.00 %	0.08 %
Woodfin	11	7,936	745,671	7,936	100.00 %	1.06 %
Woodland	1	557	745,671	557	100.00 %	0.07 %
Wrightsville Beach	7	2,473	745,671	2,473	100.00 %	0.33 %
Yadkinville	10	2,995	745,670	2,995	100.00 %	0.40 %
Yanceyville	4	1,937	745,671	1,937	100.00 %	0.26 %
Youngsville	1	2,016	745,671	2,016	100.00 %	0.27 %
Zebulon (Johnston)	13	0	745,670	0	0.00 %	0.00 %
Zebulon (Wake)	2	6,903	745,671	6,903	100.00 %	0.93 %
			Assigned Geography Total:	**6,017,605**		

Report display: all municipalities

Total Municipalities (by County) Statewide: 614

Fully Assigned Municipalities: 614

Partially Assigned Municipalities: 0

Fully Unassigned Municipalities: 0

Total Districts Assigned: 14

Split Municipalities: 21

Splits Involving Population: 14

District - Municipality by County Report

District Plan: SL 2022-3

District	Municipality	Total District Population	Total Muni Population	District Pop in Muni	Percent of District Pop in Muni	Percent of Muni Pop in District
1	Ahoskie	745,671	4,891	4,891	0.66 %	100.00 %
	Askewville	745,671	184	184	0.02 %	100.00 %
	Aulander	745,671	763	763	0.10 %	100.00 %
	Bailey	745,671	568	568	0.08 %	100.00 %
	Bear Grass	745,671	89	89	0.01 %	100.00 %
	Bethel	745,671	1,373	1,373	0.18 %	100.00 %
	Black Creek	745,671	692	692	0.09 %	100.00 %
	Bunn	745,671	327	327	0.04 %	100.00 %
	Castalia	745,671	264	264	0.04 %	100.00 %
	Cofield	745,671	267	267	0.04 %	100.00 %
	Colerain	745,671	217	217	0.03 %	100.00 %
	Como	745,671	67	67	0.01 %	100.00 %
	Conetoe	745,671	198	198	0.03 %	100.00 %
	Conway	745,671	752	752	0.10 %	100.00 %
	Dortches	745,671	1,082	1,082	0.15 %	100.00 %
	Edenton	745,671	4,460	4,460	0.60 %	100.00 %
	Elizabeth City (Pasquotank)	745,671	18,593	18,593	2.49 %	100.00 %
	Elm City (Nash)	745,671	0	0	0.00 %	0.00 %
	Elm City (Wilson)	745,671	1,218	1,218	0.16 %	100.00 %
	Enfield	745,671	1,865	1,865	0.25 %	100.00 %
	Eureka	745,671	214	214	0.03 %	100.00 %
	Everetts	745,671	150	150	0.02 %	100.00 %
	Falkland	745,671	47	47	0.01 %	100.00 %
	Farmville	745,671	4,461	4,461	0.60 %	100.00 %
	Fountain	745,671	385	385	0.05 %	100.00 %
	Franklinton	745,671	2,456	2,456	0.33 %	100.00 %
	Fremont	745,671	1,196	1,196	0.16 %	100.00 %
	Garysburg	745,671	904	904	0.12 %	100.00 %
	Gaston	745,671	1,008	1,008	0.14 %	100.00 %
	Gatesville	745,671	267	267	0.04 %	100.00 %
	Goldsboro	745,671	33,657	29,417	3.95 %	87.40 %
	Greenville	745,671	87,521	41,739	5.60 %	47.69 %
	Halifax	745,671	170	170	0.02 %	100.00 %
	Hamilton	745,671	306	306	0.04 %	100.00 %
	Harrellsville	745,671	85	85	0.01 %	100.00 %
	Hassell	745,671	49	49	0.01 %	100.00 %
	Henderson	745,671	15,060	15,060	2.02 %	100.00 %
	Hertford	745,671	1,934	1,934	0.26 %	100.00 %
	Hobgood	745,671	268	268	0.04 %	100.00 %
	Hookerton	745,671	413	413	0.06 %	100.00 %

District - Municipality by County Report

District Plan: SL 2022-3

District	Municipality	Total District Population	Total Muni Population	District Pop in Muni	Percent of District Pop in Muni	Percent of Muni Pop in District
1	Jackson	745,671	430	430	0.06 %	100.00 %
	Jamesville	745,671	424	424	0.06 %	100.00 %
	Kelford	745,671	203	203	0.03 %	100.00 %
	Kenly (Wilson)	745,671	198	198	0.03 %	100.00 %
	Kittrell	745,671	132	132	0.02 %	100.00 %
	Lasker	745,671	64	64	0.01 %	100.00 %
	Leggett	745,671	37	37	0.00 %	100.00 %
	Lewiston Woodville	745,671	426	426	0.06 %	100.00 %
	Littleton	745,671	559	559	0.07 %	100.00 %
	Louisburg	745,671	3,064	3,064	0.41 %	100.00 %
	Lucama	745,671	1,036	1,036	0.14 %	100.00 %
	Macclesfield	745,671	413	413	0.06 %	100.00 %
	Macon	745,671	110	110	0.01 %	100.00 %
	Middleburg	745,671	101	101	0.01 %	100.00 %
	Middlesex	745,671	912	912	0.12 %	100.00 %
	Momeyer	745,671	277	277	0.04 %	100.00 %
	Mount Olive (Wayne)	745,671	4,193	22	0.00 %	0.52 %
	Murfreesboro	745,671	2,619	2,619	0.35 %	100.00 %
	Nashville	745,671	5,632	5,632	0.76 %	100.00 %
	Norlina	745,671	920	920	0.12 %	100.00 %
	Oak City	745,671	266	266	0.04 %	100.00 %
	Oxford	745,671	8,628	8,485	1.14 %	98.34 %
	Parmele	745,671	243	243	0.03 %	100.00 %
	Pikeville	745,671	712	712	0.10 %	100.00 %
	Pinetops	745,671	1,200	1,200	0.16 %	100.00 %
	Powellsville	745,671	189	189	0.03 %	100.00 %
	Princeville	745,671	1,254	1,254	0.17 %	100.00 %
	Red Oak	745,671	3,342	3,342	0.45 %	100.00 %
	Rich Square	745,671	894	894	0.12 %	100.00 %
	Roanoke Rapids	745,671	15,229	15,229	2.04 %	100.00 %
	Robersonville	745,671	1,269	1,269	0.17 %	100.00 %
	Rocky Mount (Edgecombe)	745,671	15,414	15,414	2.07 %	100.00 %
	Rocky Mount (Nash)	745,671	38,927	38,927	5.22 %	100.00 %
	Roxobel	745,671	187	187	0.03 %	100.00 %
	Saratoga	745,671	353	353	0.05 %	100.00 %
	Scotland Neck	745,671	1,640	1,640	0.22 %	100.00 %
	Seaboard	745,671	542	542	0.07 %	100.00 %
	Seven Springs	745,671	55	55	0.01 %	100.00 %
	Severn	745,671	191	191	0.03 %	100.00 %
	Sharpsburg (Edgecombe)	745,671	215	215	0.03 %	100.00 %

District - Municipality by County Report

District Plan: SL 2022-3

District	Municipality	Total District Population	Total Muni Population	District Pop in Muni	Percent of District Pop in Muni	Percent of Muni Pop in District
1	Sharpsburg (Nash)	745,671	1,061	1,061	0.14 %	100.00 %
	Sharpsburg (Wilson)	745,671	421	421	0.06 %	100.00 %
	Sims	745,671	275	275	0.04 %	100.00 %
	Snow Hill	745,671	1,481	1,481	0.20 %	100.00 %
	Speed	745,671	63	63	0.01 %	100.00 %
	Spring Hope	745,671	1,309	1,309	0.18 %	100.00 %
	Stantonsburg	745,671	762	762	0.10 %	100.00 %
	Stovall	745,671	324	324	0.04 %	100.00 %
	Tarboro	745,671	10,721	10,721	1.44 %	100.00 %
	Wake Forest (Franklin)	745,671	1,504	1,504	0.20 %	100.00 %
	Walnut Creek	745,671	1,084	1,084	0.15 %	100.00 %
	Walstonburg	745,671	193	193	0.03 %	100.00 %
	Warrenton	745,671	851	851	0.11 %	100.00 %
	Weldon	745,671	1,444	1,444	0.19 %	100.00 %
	Whitakers (Edgecombe)	745,671	290	290	0.04 %	100.00 %
	Whitakers (Nash)	745,671	337	337	0.05 %	100.00 %
	Williamston	745,671	5,248	5,248	0.70 %	100.00 %
	Wilson	745,671	47,851	47,851	6.42 %	100.00 %
	Windsor	745,671	3,582	3,582	0.48 %	100.00 %
	Winfall	745,671	555	555	0.07 %	100.00 %
	Winterville	745,671	10,462	1,929	0.26 %	18.44 %
	Winton	745,671	629	629	0.08 %	100.00 %
	Woodland	745,671	557	557	0.07 %	100.00 %
	Youngsville	745,671	2,016	2,016	0.27 %	100.00 %
2	Apex	745,671	58,780	0	0.00 %	0.00 %
	Cary (Wake)	745,671	171,012	82,485	11.06 %	48.23 %
	Clayton (Wake)	745,671	0	0	0.00 %	0.00 %
	Durham (Wake)	745,671	269	269	0.04 %	100.00 %
	Garner	745,671	31,159	14	0.00 %	0.04 %
	Knightdale	745,671	19,435	19,435	2.61 %	100.00 %
	Morrisville (Wake)	745,671	29,423	13,377	1.79 %	45.46 %
	Raleigh (Wake)	745,671	466,106	450,517	60.42 %	96.66 %
	Rolesville	745,671	9,475	9,475	1.27 %	100.00 %
	Wake Forest (Wake)	745,671	46,097	46,097	6.18 %	100.00 %
	Wendell	745,671	9,793	9,793	1.31 %	100.00 %
	Zebulon (Wake)	745,671	6,903	6,903	0.93 %	100.00 %
3	Alliance	745,671	733	733	0.10 %	100.00 %
	Arapahoe	745,671	416	416	0.06 %	100.00 %
	Atkinson	745,671	296	296	0.04 %	100.00 %
	Atlantic Beach	745,671	1,364	1,364	0.18 %	100.00 %

District - Municipality by County Report

District Plan: SL 2022-3

District	Municipality	Total District Population	Total Muni Population	District Pop in Muni	Percent of District Pop in Muni	Percent of Muni Pop in District
3	Aurora	745,671	455	455	0.06 %	100.00 %
	Ayden	745,671	4,977	4,977	0.67 %	100.00 %
	Bath	745,671	245	245	0.03 %	100.00 %
	Bayboro	745,671	1,161	1,161	0.16 %	100.00 %
	Beaufort	745,671	4,464	4,464	0.60 %	100.00 %
	Belhaven	745,671	1,410	1,410	0.19 %	100.00 %
	Bogue	745,671	695	695	0.09 %	100.00 %
	Bridgeton	745,671	349	349	0.05 %	100.00 %
	Burgaw	745,671	3,088	3,088	0.41 %	100.00 %
	Cape Carteret	745,671	2,224	2,224	0.30 %	100.00 %
	Cedar Point	745,671	1,764	1,764	0.24 %	100.00 %
	Chocowinity	745,671	722	722	0.10 %	100.00 %
	Columbia	745,671	610	610	0.08 %	100.00 %
	Cove City	745,671	378	378	0.05 %	100.00 %
	Creswell	745,671	207	207	0.03 %	100.00 %
	Dover	745,671	349	349	0.05 %	100.00 %
	Duck	745,671	742	742	0.10 %	100.00 %
	Elizabeth City (Camden)	745,671	38	38	0.01 %	100.00 %
	Emerald Isle	745,671	3,847	3,847	0.52 %	100.00 %
	Grantsboro	745,671	692	692	0.09 %	100.00 %
	Greenville	745,671	87,521	45,782	6.14 %	52.31 %
	Grifton (Lenoir)	745,671	147	147	0.02 %	100.00 %
	Grifton (Pitt)	745,671	2,301	2,301	0.31 %	100.00 %
	Grimesland	745,671	386	386	0.05 %	100.00 %
	Havelock	745,671	16,621	16,621	2.23 %	100.00 %
	Holly Ridge	745,671	4,171	4,171	0.56 %	100.00 %
	Indian Beach	745,671	223	223	0.03 %	100.00 %
	Jacksonville	745,671	72,723	72,723	9.75 %	100.00 %
	Kill Devil Hills	745,671	7,656	7,656	1.03 %	100.00 %
	Kinston	745,671	19,900	19,900	2.67 %	100.00 %
	Kitty Hawk	745,671	3,689	3,689	0.49 %	100.00 %
	La Grange	745,671	2,595	2,595	0.35 %	100.00 %
	Manteo	745,671	1,600	1,600	0.21 %	100.00 %
	Maysville	745,671	818	818	0.11 %	100.00 %
	Mesic	745,671	144	144	0.02 %	100.00 %
	Minnesott Beach	745,671	530	530	0.07 %	100.00 %
	Morehead City	745,671	9,556	9,556	1.28 %	100.00 %
	Nags Head	745,671	3,168	3,168	0.42 %	100.00 %
	New Bern	745,671	31,291	31,291	4.20 %	100.00 %
	Newport	745,671	4,364	4,364	0.59 %	100.00 %

District - Municipality by County Report

District Plan: SL 2022-3

District	Municipality	Total District Population	Total Muni Population	District Pop in Muni	Percent of District Pop in Muni	Percent of Muni Pop in District
3	North Topsail Beach	745,671	1,005	1,005	0.13 %	100.00 %
	Oriental	745,671	880	880	0.12 %	100.00 %
	Pantego	745,671	164	164	0.02 %	100.00 %
	Peletier	745,671	769	769	0.10 %	100.00 %
	Pine Knoll Shores	745,671	1,388	1,388	0.19 %	100.00 %
	Pink Hill	745,671	451	451	0.06 %	100.00 %
	Plymouth	745,671	3,320	3,320	0.45 %	100.00 %
	Pollocksville	745,671	268	268	0.04 %	100.00 %
	Richlands	745,671	2,287	2,287	0.31 %	100.00 %
	River Bend	745,671	2,902	2,902	0.39 %	100.00 %
	Roper	745,671	485	485	0.07 %	100.00 %
	Simpson	745,671	390	390	0.05 %	100.00 %
	Southern Shores	745,671	3,090	3,090	0.41 %	100.00 %
	St. Helena	745,671	417	417	0.06 %	100.00 %
	Stonewall	745,671	214	214	0.03 %	100.00 %
	Surf City (Onslow)	745,671	334	334	0.04 %	100.00 %
	Surf City (Pender)	745,671	3,533	3,533	0.47 %	100.00 %
	Swansboro	745,671	3,744	3,744	0.50 %	100.00 %
	Topsail Beach	745,671	461	461	0.06 %	100.00 %
	Trent Woods	745,671	4,074	4,074	0.55 %	100.00 %
	Trenton	745,671	238	238	0.03 %	100.00 %
	Vanceboro	745,671	869	869	0.12 %	100.00 %
	Vandemere	745,671	246	246	0.03 %	100.00 %
	Wallace (Pender)	745,671	0	0	0.00 %	0.00 %
	Washington	745,671	9,875	9,875	1.32 %	100.00 %
	Washington Park	745,671	392	392	0.05 %	100.00 %
	Watha	745,671	181	181	0.02 %	100.00 %
	Winterville	745,671	10,462	8,533	1.14 %	81.56 %
4	Alamance	745,671	988	988	0.13 %	100.00 %
	Burlington (Alamance)	745,671	55,481	55,481	7.44 %	100.00 %
	Butner	745,671	8,397	8,397	1.13 %	100.00 %
	Carrboro	745,671	21,295	21,295	2.86 %	100.00 %
	Chapel Hill (Durham)	745,671	2,906	2,906	0.39 %	100.00 %
	Chapel Hill (Orange)	745,671	59,054	59,054	7.92 %	100.00 %
	Creedmoor	745,671	4,866	4,866	0.65 %	100.00 %
	Durham (Durham)	745,671	283,093	283,093	37.96 %	100.00 %
	Durham (Orange)	745,671	144	144	0.02 %	100.00 %
	Elon	745,671	11,336	11,336	1.52 %	100.00 %
	Gibsonville (Alamance)	745,671	4,278	4,278	0.57 %	100.00 %
	Graham	745,671	17,157	17,157	2.30 %	100.00 %

District - Municipality by County Report

District Plan: SL 2022-3

District	Municipality	Total District Population	Total Muni Population	District Pop in Muni	Percent of District Pop in Muni	Percent of Muni Pop in District
4	Green Level	745,671	3,152	3,152	0.42 %	100.00 %
	Haw River	745,671	2,252	2,252	0.30 %	100.00 %
	Hillsborough	745,671	9,660	9,660	1.30 %	100.00 %
	Mebane (Alamance)	745,671	14,626	14,626	1.96 %	100.00 %
	Mebane (Orange)	745,671	3,171	3,171	0.43 %	100.00 %
	Milton	745,671	155	155	0.02 %	100.00 %
	Morrisville (Durham)	745,671	207	207	0.03 %	100.00 %
	Ossipee	745,671	536	536	0.07 %	100.00 %
	Oxford	745,671	8,628	143	0.02 %	1.66 %
	Raleigh (Durham)	745,671	1,559	1,559	0.21 %	100.00 %
	Roxboro	745,671	8,134	8,134	1.09 %	100.00 %
	Stem	745,671	960	960	0.13 %	100.00 %
	Swepsonville	745,671	2,445	2,445	0.33 %	100.00 %
	Yanceyville	745,671	1,937	1,937	0.26 %	100.00 %
5	Beech Mountain (Watauga)	745,671	613	613	0.08 %	100.00 %
	Bethania	745,671	344	344	0.05 %	100.00 %
	Blowing Rock (Watauga)	745,671	1,285	1,285	0.17 %	100.00 %
	Boone	745,671	19,092	19,092	2.56 %	100.00 %
	Clemmons	745,671	21,163	21,163	2.84 %	100.00 %
	Danbury	745,671	189	189	0.03 %	100.00 %
	Dobson	745,671	1,462	1,462	0.20 %	100.00 %
	Eden	745,671	15,421	15,421	2.07 %	100.00 %
	Elkin (Surry)	745,671	4,049	4,049	0.54 %	100.00 %
	Elkin (Wilkes)	745,671	73	73	0.01 %	100.00 %
	High Point (Forsyth)	745,671	84	84	0.01 %	100.00 %
	Jefferson	745,671	1,622	1,622	0.22 %	100.00 %
	Jonesville	745,671	2,308	2,308	0.31 %	100.00 %
	Kernersville (Forsyth)	745,671	25,947	25,947	3.48 %	100.00 %
	King (Forsyth)	745,671	591	591	0.08 %	100.00 %
	King (Stokes)	745,671	6,606	6,606	0.89 %	100.00 %
	Lansing	745,671	126	126	0.02 %	100.00 %
	Lewisville	745,671	13,381	13,381	1.79 %	100.00 %
	Madison	745,671	2,129	2,129	0.29 %	100.00 %
	Mayodan	745,671	2,418	2,418	0.32 %	100.00 %
	Mount Airy	745,671	10,676	10,676	1.43 %	100.00 %
	North Wilkesboro	745,671	4,382	4,382	0.59 %	100.00 %
	Pilot Mountain	745,671	1,440	1,440	0.19 %	100.00 %
	Reidsville	745,671	14,583	14,535	1.95 %	99.67 %
	Ronda	745,671	438	438	0.06 %	100.00 %
	Rural Hall	745,671	3,351	3,351	0.45 %	100.00 %

District - Municipality by County Report

District Plan: SL 2022-3

District	Municipality	Total District Population	Total Muni Population	District Pop in Muni	Percent of District Pop in Muni	Percent of Muni Pop in District
5	Seven Devils (Watauga)	745,671	275	275	0.04 %	100.00 %
	Sparta	745,671	1,834	1,834	0.25 %	100.00 %
	Stoneville	745,671	1,308	1,308	0.18 %	100.00 %
	Tobaccoville (Forsyth)	745,671	2,578	2,578	0.35 %	100.00 %
	Tobaccoville (Stokes)	745,671	0	0	0.00 %	0.00 %
	Walkertown	745,671	5,692	5,692	0.76 %	100.00 %
	Walnut Cove	745,671	1,586	1,586	0.21 %	100.00 %
	Wentworth	745,671	2,662	2,662	0.36 %	100.00 %
	West Jefferson	745,671	1,279	1,279	0.17 %	100.00 %
	Wilkesboro	745,671	3,687	3,687	0.49 %	100.00 %
	Winston-Salem	745,671	249,545	249,545	33.47 %	100.00 %
6	Angier (Harnett)	745,670	4,709	4,709	0.63 %	100.00 %
	Archdale (Randolph)	745,670	11,527	11,527	1.55 %	100.00 %
	Asheboro	745,670	27,156	27,156	3.64 %	100.00 %
	Benson (Harnett)	745,670	0	0	0.00 %	0.00 %
	Broadway (Harnett)	745,670	0	0	0.00 %	0.00 %
	Broadway (Lee)	745,670	1,267	1,267	0.17 %	100.00 %
	Burlington (Guilford)	745,670	1,822	1,822	0.24 %	100.00 %
	Cary (Chatham)	745,670	3,709	3,709	0.50 %	100.00 %
	Coats	745,670	2,155	2,155	0.29 %	100.00 %
	Dunn	745,670	8,446	8,446	1.13 %	100.00 %
	Erwin	745,670	4,542	4,542	0.61 %	100.00 %
	Franklinville	745,670	1,197	1,197	0.16 %	100.00 %
	Fuquay-Varina (Harnett)	745,670	0	0	0.00 %	0.00 %
	Gibsonville (Guilford)	745,670	4,642	4,642	0.62 %	100.00 %
	Goldston	745,670	234	234	0.03 %	100.00 %
	Greensboro	745,670	299,035	240,554	32.26 %	80.44 %
	High Point (Randolph)	745,670	8	8	0.00 %	100.00 %
	Liberty	745,670	2,655	2,655	0.36 %	100.00 %
	Lillington	745,670	4,735	4,735	0.63 %	100.00 %
	Pittsboro	745,670	4,537	4,537	0.61 %	100.00 %
	Pleasant Garden	745,670	5,000	5,000	0.67 %	100.00 %
	Ramseur	745,670	1,774	1,774	0.24 %	100.00 %
	Randleman	745,670	4,595	4,595	0.62 %	100.00 %
	Reidsville	745,670	14,583	48	0.01 %	0.33 %
	Sanford	745,670	30,261	30,261	4.06 %	100.00 %
	Seagrove	745,670	235	235	0.03 %	100.00 %
	Sedalia	745,670	676	676	0.09 %	100.00 %
	Siler City	745,670	7,702	7,702	1.03 %	100.00 %
	Staley	745,670	397	397	0.05 %	100.00 %

District - Municipality by County Report

District Plan: SL 2022-3

District	Municipality	Total District Population	Total Muni Population	District Pop in Muni	Percent of District Pop in Muni	Percent of Muni Pop in District
6	Thomasville (Randolph)	745,670	521	521	0.07 %	100.00 %
	Trinity	745,670	7,006	7,006	0.94 %	100.00 %
	Whitsett	745,670	584	584	0.08 %	100.00 %
7	Bald Head Island	745,671	268	268	0.04 %	100.00 %
	Belville	745,671	2,406	2,406	0.32 %	100.00 %
	Bladenboro	745,671	1,648	1,648	0.22 %	100.00 %
	Boiling Spring Lakes	745,671	5,943	5,943	0.80 %	100.00 %
	Bolivia	745,671	149	149	0.02 %	100.00 %
	Bolton	745,671	519	519	0.07 %	100.00 %
	Calabash	745,671	2,011	2,011	0.27 %	100.00 %
	Carolina Beach	745,671	6,564	6,564	0.88 %	100.00 %
	Carolina Shores	745,671	4,588	4,588	0.62 %	100.00 %
	Caswell Beach	745,671	395	395	0.05 %	100.00 %
	Chadbourn	745,671	1,574	0	0.00 %	0.00 %
	Clarkton	745,671	614	614	0.08 %	100.00 %
	Dublin	745,671	267	267	0.04 %	100.00 %
	East Arcadia	745,671	418	418	0.06 %	100.00 %
	Eastover	745,671	3,656	3,656	0.49 %	100.00 %
	Elizabethtown	745,671	3,296	3,296	0.44 %	100.00 %
	Falcon (Cumberland)	745,671	324	324	0.04 %	100.00 %
	Fayetteville	745,671	208,501	208,501	27.96 %	100.00 %
	Godwin	745,671	128	128	0.02 %	100.00 %
	Holden Beach	745,671	921	921	0.12 %	100.00 %
	Hope Mills	745,671	17,808	17,808	2.39 %	100.00 %
	Kure Beach	745,671	2,191	2,191	0.29 %	100.00 %
	Lake Waccamaw	745,671	1,296	1,296	0.17 %	100.00 %
	Leland	745,671	22,908	22,908	3.07 %	100.00 %
	Linden	745,671	136	136	0.02 %	100.00 %
	Navassa	745,671	1,367	1,367	0.18 %	100.00 %
	Northwest	745,671	703	703	0.09 %	100.00 %
	Oak Island	745,671	8,396	8,396	1.13 %	100.00 %
	Ocean Isle Beach	745,671	867	867	0.12 %	100.00 %
	Sandy Creek	745,671	248	248	0.03 %	100.00 %
	Sandyfield	745,671	430	430	0.06 %	100.00 %
	Shallotte	745,671	4,185	4,185	0.56 %	100.00 %
	Southport	745,671	3,971	3,971	0.53 %	100.00 %
	Spring Lake	745,671	11,660	11,660	1.56 %	100.00 %
	St. James	745,671	6,529	6,529	0.88 %	100.00 %
	Stedman	745,671	1,277	1,277	0.17 %	100.00 %
	Sunset Beach	745,671	4,175	4,175	0.56 %	100.00 %

District - Municipality by County Report

District Plan: SL 2022-3

District	Municipality	Total District Population	Total Muni Population	District Pop in Muni	Percent of District Pop in Muni	Percent of Muni Pop in District
7	Tar Heel	745,671	90	90	0.01 %	100.00 %
	Varnamtown	745,671	525	525	0.07 %	100.00 %
	Wade	745,671	638	638	0.09 %	100.00 %
	White Lake	745,671	843	843	0.11 %	100.00 %
	Whiteville	745,671	4,766	4,766	0.64 %	100.00 %
	Wilmington	745,671	115,451	115,451	15.48 %	100.00 %
	Wrightsville Beach	745,671	2,473	2,473	0.33 %	100.00 %
8	Archdale (Guilford)	745,670	380	380	0.05 %	100.00 %
	China Grove	745,670	4,434	4,434	0.59 %	100.00 %
	Cleveland	745,670	846	668	0.09 %	78.96 %
	Concord	745,670	105,240	105,240	14.11 %	100.00 %
	East Spencer	745,670	1,567	1,567	0.21 %	100.00 %
	Faith	745,670	819	819	0.11 %	100.00 %
	Granite Quarry	745,670	2,984	2,984	0.40 %	100.00 %
	Greensboro	745,670	299,035	58,481	7.84 %	19.56 %
	Harrisburg	745,670	18,967	18,967	2.54 %	100.00 %
	High Point (Davidson)	745,670	6,646	6,646	0.89 %	100.00 %
	High Point (Guilford)	745,670	107,321	107,321	14.39 %	100.00 %
	Jamestown	745,670	3,668	3,668	0.49 %	100.00 %
	Kannapolis (Cabarrus)	745,670	42,846	42,846	5.75 %	100.00 %
	Kannapolis (Rowan)	745,670	10,268	10,268	1.38 %	100.00 %
	Kernersville (Guilford)	745,670	502	502	0.07 %	100.00 %
	Landis	745,670	3,690	3,690	0.49 %	100.00 %
	Lexington	745,670	19,632	19,632	2.63 %	100.00 %
	Locust (Cabarrus)	745,670	541	541	0.07 %	100.00 %
	Midland (Cabarrus)	745,670	4,684	4,684	0.63 %	100.00 %
	Midway	745,670	4,742	4,742	0.64 %	100.00 %
	Mount Pleasant	745,670	1,671	1,671	0.22 %	100.00 %
	Oak Ridge	745,670	7,474	7,474	1.00 %	100.00 %
	Rockwell	745,670	2,302	2,302	0.31 %	100.00 %
	Salisbury	745,670	35,540	35,540	4.77 %	100.00 %
	Spencer	745,670	3,308	3,308	0.44 %	100.00 %
	Stokesdale	745,670	5,924	5,924	0.79 %	100.00 %
	Summerfield	745,670	10,951	10,951	1.47 %	100.00 %
	Thomasville (Davidson)	745,670	26,662	26,662	3.58 %	100.00 %
	Wallburg	745,670	3,051	3,051	0.41 %	100.00 %
9	Aberdeen	745,670	8,516	8,516	1.14 %	100.00 %
	Albemarle	745,670	16,432	16,432	2.20 %	100.00 %
	Ansonville	745,670	440	440	0.06 %	100.00 %
	Badin	745,670	2,024	2,024	0.27 %	100.00 %

District - Municipality by County Report

District Plan: SL 2022-3

District	Municipality	Total District Population	Total Muni Population	District Pop in Muni	Percent of District Pop in Muni	Percent of Muni Pop in District
9	Biscoe	745,670	1,848	1,848	0.25 %	100.00 %
	Boardman	745,670	166	166	0.02 %	100.00 %
	Brunswick	745,670	973	973	0.13 %	100.00 %
	Cameron	745,670	244	244	0.03 %	100.00 %
	Candor (Montgomery)	745,670	813	813	0.11 %	100.00 %
	Candor (Moore)	745,670	0	0	0.00 %	0.00 %
	Carthage	745,670	2,775	2,775	0.37 %	100.00 %
	Cerro Gordo	745,670	131	131	0.02 %	100.00 %
	Chadbourn	745,670	1,574	1,574	0.21 %	100.00 %
	Denton	745,670	1,494	1,494	0.20 %	100.00 %
	Dobbins Heights	745,670	687	687	0.09 %	100.00 %
	East Laurinburg	745,670	234	234	0.03 %	100.00 %
	Ellerbe	745,670	864	864	0.12 %	100.00 %
	Fair Bluff	745,670	709	709	0.10 %	100.00 %
	Fairmont	745,670	2,191	2,191	0.29 %	100.00 %
	Fairview	745,670	3,456	3,456	0.46 %	100.00 %
	Foxfire	745,670	1,288	1,288	0.17 %	100.00 %
	Gibson	745,670	449	449	0.06 %	100.00 %
	Hamlet	745,670	6,025	6,025	0.81 %	100.00 %
	Hemby Bridge	745,670	1,614	1,614	0.22 %	100.00 %
	Hoffman	745,670	418	418	0.06 %	100.00 %
	Indian Trail	745,670	39,997	39,997	5.36 %	100.00 %
	Lake Park	745,670	3,269	3,269	0.44 %	100.00 %
	Laurinburg	745,670	14,978	14,978	2.01 %	100.00 %
	Lilesville	745,670	395	395	0.05 %	100.00 %
	Locust (Stanly)	745,670	3,996	3,996	0.54 %	100.00 %
	Lumber Bridge	745,670	82	82	0.01 %	100.00 %
	Lumberton	745,670	19,025	19,025	2.55 %	100.00 %
	Marietta	745,670	111	111	0.01 %	100.00 %
	Marshville	745,670	2,522	2,522	0.34 %	100.00 %
	Marvin	745,670	6,358	6,358	0.85 %	100.00 %
	Maxton (Robeson)	745,670	1,902	1,902	0.26 %	100.00 %
	Maxton (Scotland)	745,670	208	208	0.03 %	100.00 %
	McDonald	745,670	94	94	0.01 %	100.00 %
	McFarlan	745,670	94	94	0.01 %	100.00 %
	Mineral Springs	745,670	3,159	3,159	0.42 %	100.00 %
	Mint Hill (Union)	745,670	6	6	0.00 %	100.00 %
	Misenheimer	745,670	650	650	0.09 %	100.00 %
	Monroe	745,670	34,562	34,562	4.64 %	100.00 %
	Morven	745,670	329	329	0.04 %	100.00 %

District - Municipality by County Report

District Plan: SL 2022-3

District	Municipality	Total District Population	Total Muni Population	District Pop in Muni	Percent of District Pop in Muni	Percent of Muni Pop in District
9	Mount Gilead	745,670	1,171	1,171	0.16 %	100.00 %
	New London	745,670	607	607	0.08 %	100.00 %
	Norman	745,670	100	100	0.01 %	100.00 %
	Norwood	745,670	2,367	2,367	0.32 %	100.00 %
	Oakboro	745,670	2,128	2,128	0.29 %	100.00 %
	Orrum	745,670	59	59	0.01 %	100.00 %
	Parkton	745,670	504	504	0.07 %	100.00 %
	Peachland	745,670	390	390	0.05 %	100.00 %
	Pembroke	745,670	2,823	2,823	0.38 %	100.00 %
	Pinebluff	745,670	1,473	1,473	0.20 %	100.00 %
	Pinehurst	745,670	17,581	17,581	2.36 %	100.00 %
	Polkton	745,670	2,250	2,250	0.30 %	100.00 %
	Proctorville	745,670	121	121	0.02 %	100.00 %
	Raeford	745,670	4,559	4,559	0.61 %	100.00 %
	Raynham	745,670	60	60	0.01 %	100.00 %
	Red Cross	745,670	762	762	0.10 %	100.00 %
	Red Springs (Hoke)	745,670	0	0	0.00 %	0.00 %
	Red Springs (Robeson)	745,670	3,087	3,087	0.41 %	100.00 %
	Rennert	745,670	275	275	0.04 %	100.00 %
	Richfield	745,670	582	582	0.08 %	100.00 %
	Robbins	745,670	1,168	1,168	0.16 %	100.00 %
	Rockingham	745,670	9,243	9,243	1.24 %	100.00 %
	Rowland	745,670	885	885	0.12 %	100.00 %
	Southern Pines	745,670	15,545	15,545	2.08 %	100.00 %
	St. Pauls	745,670	2,045	2,045	0.27 %	100.00 %
	Stallings (Union)	745,670	15,728	15,728	2.11 %	100.00 %
	Stanfield	745,670	1,585	1,585	0.21 %	100.00 %
	Star	745,670	806	806	0.11 %	100.00 %
	Tabor City	745,670	3,781	3,781	0.51 %	100.00 %
	Taylortown	745,670	634	634	0.09 %	100.00 %
	Troy	745,670	2,850	2,850	0.38 %	100.00 %
	Unionville	745,670	6,643	6,643	0.89 %	100.00 %
	Vass	745,670	952	952	0.13 %	100.00 %
	Wadesboro	745,670	5,008	5,008	0.67 %	100.00 %
	Wagram	745,670	615	615	0.08 %	100.00 %
	Waxhaw	745,670	20,534	20,534	2.75 %	100.00 %
	Weddington (Union)	745,670	13,176	13,176	1.77 %	100.00 %
	Wesley Chapel	745,670	8,681	8,681	1.16 %	100.00 %
	Whispering Pines	745,670	4,987	4,987	0.67 %	100.00 %
	Whiteville	745,670	4,766	0	0.00 %	0.00 %

District - Municipality by County Report

District Plan: SL 2022-3

District	Municipality	Total District Population	Total Muni Population	District Pop in Muni	Percent of District Pop in Muni	Percent of Muni Pop in District
9	Wingate	745,670	4,055	4,055	0.54 %	100.00 %
10	Banner Elk	745,670	1,049	1,049	0.14 %	100.00 %
	Beech Mountain (Avery)	745,670	62	62	0.01 %	100.00 %
	Bermuda Run	745,670	3,120	3,120	0.42 %	100.00 %
	Blowing Rock (Caldwell)	745,670	91	91	0.01 %	100.00 %
	Boonville	745,670	1,185	1,185	0.16 %	100.00 %
	Brookford	745,670	442	442	0.06 %	100.00 %
	Cajah's Mountain	745,670	2,722	2,722	0.37 %	100.00 %
	Catawba	745,670	702	702	0.09 %	100.00 %
	Cedar Rock	745,670	301	301	0.04 %	100.00 %
	Claremont	745,670	1,692	1,692	0.23 %	100.00 %
	Cleveland	745,670	846	178	0.02 %	21.04 %
	Connelly Springs	745,670	1,529	1,529	0.21 %	100.00 %
	Conover	745,670	8,421	8,421	1.13 %	100.00 %
	Cooleemee	745,670	940	940	0.13 %	100.00 %
	Crossnore	745,670	143	143	0.02 %	100.00 %
	Davidson (Iredell)	745,670	378	378	0.05 %	100.00 %
	Drexel	745,670	1,760	1,760	0.24 %	100.00 %
	East Bend	745,670	634	634	0.09 %	100.00 %
	Elk Park	745,670	542	542	0.07 %	100.00 %
	Gamewell	745,670	3,702	3,702	0.50 %	100.00 %
	Glen Alpine	745,670	1,529	1,529	0.21 %	100.00 %
	Grandfather Village	745,670	95	95	0.01 %	100.00 %
	Granite Falls	745,670	4,965	4,965	0.67 %	100.00 %
	Harmony	745,670	543	543	0.07 %	100.00 %
	Hickory (Burke)	745,670	79	79	0.01 %	100.00 %
	Hickory (Caldwell)	745,670	32	32	0.00 %	100.00 %
	Hickory (Catawba)	745,670	43,379	43,379	5.82 %	100.00 %
	Hildebran	745,670	1,679	1,679	0.23 %	100.00 %
	Hudson	745,670	3,780	3,780	0.51 %	100.00 %
	Lenoir	745,670	18,352	18,352	2.46 %	100.00 %
	Lincolnton	745,670	11,091	11,091	1.49 %	100.00 %
	Long View (Burke)	745,670	735	735	0.10 %	100.00 %
	Long View (Catawba)	745,670	4,353	4,353	0.58 %	100.00 %
	Love Valley	745,670	154	154	0.02 %	100.00 %
	Maiden (Catawba)	745,670	3,736	3,736	0.50 %	100.00 %
	Maiden (Lincoln)	745,670	0	0	0.00 %	0.00 %
	Marion	745,670	7,717	2,273	0.30 %	29.45 %
	Mocksville	745,670	5,900	5,900	0.79 %	100.00 %
	Mooresville	745,670	50,193	50,193	6.73 %	100.00 %

District - Municipality by County Report

District Plan: SL 2022-3

District	Municipality	Total District Population	Total Muni Population	District Pop in Muni	Percent of District Pop in Muni	Percent of Muni Pop in District
	Morganton	745,670	17,474	17,474	2.34 %	100.00 %
	Newland	745,670	715	715	0.10 %	100.00 %
	Newton	745,670	13,148	13,148	1.76 %	100.00 %
	Rhodhiss (Burke)	745,670	639	639	0.09 %	100.00 %
	Rhodhiss (Caldwell)	745,670	358	358	0.05 %	100.00 %
	Rutherford College (Burke)	745,670	1,226	1,226	0.16 %	100.00 %
	Rutherford College (Caldwell)	745,670	0	0	0.00 %	0.00 %
10	Sawmills	745,670	5,020	5,020	0.67 %	100.00 %
	Seven Devils (Avery)	745,670	38	38	0.01 %	100.00 %
	Statesville	745,670	28,419	28,419	3.81 %	100.00 %
	Sugar Mountain	745,670	371	371	0.05 %	100.00 %
	Taylorsville	745,670	2,320	2,320	0.31 %	100.00 %
	Troutman	745,670	3,698	3,698	0.50 %	100.00 %
	Valdese	745,670	4,689	4,689	0.63 %	100.00 %
	Yadkinville	745,670	2,995	2,995	0.40 %	100.00 %
	Andrews	745,671	1,667	1,667	0.22 %	100.00 %
	Asheville	745,671	94,589	94,589	12.69 %	100.00 %
	Bakersville	745,671	450	450	0.06 %	100.00 %
	Biltmore Forest	745,671	1,409	1,409	0.19 %	100.00 %
	Black Mountain	745,671	8,426	8,426	1.13 %	100.00 %
	Brevard	745,671	7,744	7,744	1.04 %	100.00 %
	Bryson City	745,671	1,558	1,558	0.21 %	100.00 %
	Burnsville	745,671	1,614	1,614	0.22 %	100.00 %
	Canton	745,671	4,422	4,422	0.59 %	100.00 %
	Chimney Rock Village	745,671	140	140	0.02 %	100.00 %
	Clyde	745,671	1,368	1,368	0.18 %	100.00 %
	Columbus	745,671	1,060	1,060	0.14 %	100.00 %
11	Dillsboro	745,671	213	213	0.03 %	100.00 %
	Flat Rock	745,671	3,486	3,486	0.47 %	100.00 %
	Fletcher	745,671	7,987	7,987	1.07 %	100.00 %
	Fontana Dam	745,671	13	13	0.00 %	100.00 %
	Forest Hills	745,671	303	303	0.04 %	100.00 %
	Franklin	745,671	4,175	4,175	0.56 %	100.00 %
	Hayesville	745,671	461	461	0.06 %	100.00 %
	Hendersonville	745,671	15,137	15,137	2.03 %	100.00 %
	Highlands (Jackson)	745,671	12	12	0.00 %	100.00 %
	Highlands (Macon)	745,671	1,060	1,060	0.14 %	100.00 %
	Hot Springs	745,671	520	520	0.07 %	100.00 %
	Lake Lure	745,671	1,365	1,365	0.18 %	100.00 %
	Lake Santeetlah	745,671	38	38	0.01 %	100.00 %

District - Municipality by County Report

District Plan: SL 2022-3

District	Municipality	Total District Population	Total Muni Population	District Pop in Muni	Percent of District Pop in Muni	Percent of Muni Pop in District
11	Laurel Park	745,671	2,250	2,250	0.30 %	100.00 %
	Maggie Valley	745,671	1,687	1,687	0.23 %	100.00 %
	Marion	745,671	7,717	5,444	0.73 %	70.55 %
	Mars Hill	745,671	2,007	2,007	0.27 %	100.00 %
	Marshall	745,671	777	777	0.10 %	100.00 %
	Mills River	745,671	7,078	7,078	0.95 %	100.00 %
	Montreat	745,671	901	901	0.12 %	100.00 %
	Murphy	745,671	1,608	1,608	0.22 %	100.00 %
	Old Fort	745,671	811	811	0.11 %	100.00 %
	Robbinsville	745,671	597	597	0.08 %	100.00 %
	Rosman	745,671	701	701	0.09 %	100.00 %
	Ruth	745,671	347	347	0.05 %	100.00 %
	Rutherfordton	745,671	3,640	3,640	0.49 %	100.00 %
	Saluda (Henderson)	745,671	11	11	0.00 %	100.00 %
	Saluda (Polk)	745,671	620	620	0.08 %	100.00 %
	Spindale	745,671	4,225	0	0.00 %	0.00 %
	Spruce Pine	745,671	2,194	2,194	0.29 %	100.00 %
	Sylva	745,671	2,578	2,578	0.35 %	100.00 %
	Tryon	745,671	1,562	1,562	0.21 %	100.00 %
	Waynesville	745,671	10,140	10,140	1.36 %	100.00 %
	Weaverville	745,671	4,567	4,567	0.61 %	100.00 %
	Webster	745,671	372	372	0.05 %	100.00 %
	Woodfin	745,671	7,936	7,936	1.06 %	100.00 %
12	Charlotte	745,671	874,579	543,856	72.94 %	62.18 %
	Cornelius	745,671	31,412	31,412	4.21 %	100.00 %
	Davidson (Mecklenburg)	745,671	14,728	14,728	1.98 %	100.00 %
	Huntersville	745,671	61,376	61,376	8.23 %	100.00 %
	Matthews	745,671	29,435	29,435	3.95 %	100.00 %
	Midland (Mecklenburg)	745,671	0	0	0.00 %	0.00 %
	Mint Hill (Mecklenburg)	745,671	26,444	26,444	3.55 %	100.00 %
	Stallings (Mecklenburg)	745,671	384	384	0.05 %	100.00 %
	Weddington (Mecklenburg)	745,671	5	5	0.00 %	100.00 %
13	Angier (Wake)	745,670	556	556	0.07 %	100.00 %
	Apex	745,670	58,780	58,780	7.88 %	100.00 %
	Archer Lodge	745,670	4,797	4,797	0.64 %	100.00 %
	Autryville	745,670	167	167	0.02 %	100.00 %
	Benson (Johnston)	745,670	3,967	3,967	0.53 %	100.00 %
	Beulaville	745,670	1,116	1,116	0.15 %	100.00 %
	Calypso	745,670	327	327	0.04 %	100.00 %
	Cary (Wake)	745,670	171,012	88,527	11.87 %	51.77 %

District - Municipality by County Report

District Plan: SL 2022-3

District	Municipality	Total District Population	Total Muni Population	District Pop in Muni	Percent of District Pop in Muni	Percent of Muni Pop in District
13	Clayton (Johnston)	745,670	26,307	26,307	3.53 %	100.00 %
	Clayton (Wake)	745,670	0	0	0.00 %	0.00 %
	Clinton	745,670	8,383	8,383	1.12 %	100.00 %
	Durham (Wake)	745,670	269	0	0.00 %	0.00 %
	Faison (Duplin)	745,670	784	784	0.11 %	100.00 %
	Faison (Sampson)	745,670	0	0	0.00 %	0.00 %
	Falcon (Sampson)	745,670	0	0	0.00 %	0.00 %
	Four Oaks	745,670	2,158	2,158	0.29 %	100.00 %
	Fuquay-Varina (Wake)	745,670	34,152	34,152	4.58 %	100.00 %
	Garland	745,670	595	595	0.08 %	100.00 %
	Garner	745,670	31,159	31,145	4.18 %	99.96 %
	Goldsboro	745,670	33,657	4,240	0.57 %	12.60 %
	Greenevers	745,670	567	567	0.08 %	100.00 %
	Harrells (Duplin)	745,670	0	0	0.00 %	0.00 %
	Harrells (Sampson)	745,670	160	160	0.02 %	100.00 %
	Holly Springs	745,670	41,239	41,239	5.53 %	100.00 %
	Kenansville	745,670	770	770	0.10 %	100.00 %
	Kenly (Johnston)	745,670	1,293	1,293	0.17 %	100.00 %
	Magnolia	745,670	831	831	0.11 %	100.00 %
	Micro	745,670	458	458	0.06 %	100.00 %
	Morrisville (Wake)	745,670	29,423	16,046	2.15 %	54.54 %
	Mount Olive (Duplin)	745,670	5	5	0.00 %	100.00 %
	Mount Olive (Wayne)	745,670	4,193	4,171	0.56 %	99.48 %
	Newton Grove	745,670	585	585	0.08 %	100.00 %
	Pine Level	745,670	2,046	2,046	0.27 %	100.00 %
	Princeton	745,670	1,315	1,315	0.18 %	100.00 %
	Raleigh (Wake)	745,670	466,106	15,589	2.09 %	3.34 %
	Rose Hill	745,670	1,371	1,371	0.18 %	100.00 %
	Roseboro	745,670	1,163	1,163	0.16 %	100.00 %
	Salemburg	745,670	457	457	0.06 %	100.00 %
	Selma	745,670	6,317	6,317	0.85 %	100.00 %
	Smithfield	745,670	11,292	11,292	1.51 %	100.00 %
	Teachey	745,670	448	448	0.06 %	100.00 %
	Turkey	745,670	213	213	0.03 %	100.00 %
	Wallace (Duplin)	745,670	3,413	3,413	0.46 %	100.00 %
	Warsaw	745,670	2,733	2,733	0.37 %	100.00 %
	Wilson's Mills	745,670	2,534	2,534	0.34 %	100.00 %
	Zebulon (Johnston)	745,670	0	0	0.00 %	0.00 %
14	Belmont	745,670	15,010	15,010	2.01 %	100.00 %
	Belwood	745,670	857	857	0.11 %	100.00 %

District - Municipality by County Report

District Plan: SL 2022-3

District	Municipality	Total District Population	Total Muni Population	District Pop in Muni	Percent of District Pop in Muni	Percent of Muni Pop in District
	Bessemer City	745,670	5,428	5,428	0.73 %	100.00 %
	Boiling Springs	745,670	4,615	4,615	0.62 %	100.00 %
	Bostic	745,670	355	355	0.05 %	100.00 %
	Casar	745,670	305	305	0.04 %	100.00 %
	Charlotte	745,670	874,579	330,723	44.35 %	37.82 %
	Cherryville	745,670	6,078	6,078	0.82 %	100.00 %
	Cramerton	745,670	5,296	5,296	0.71 %	100.00 %
	Dallas	745,670	5,927	5,927	0.79 %	100.00 %
	Dellview	745,670	6	6	0.00 %	100.00 %
	Earl	745,670	198	198	0.03 %	100.00 %
	Ellenboro	745,670	723	723	0.10 %	100.00 %
	Fallston	745,670	627	627	0.08 %	100.00 %
	Forest City	745,670	7,377	7,377	0.99 %	100.00 %
	Gastonia	745,670	80,411	80,411	10.78 %	100.00 %
	Grover	745,670	802	802	0.11 %	100.00 %
	High Shoals	745,670	595	595	0.08 %	100.00 %
	Kings Mountain (Cleveland)	745,670	10,032	10,032	1.35 %	100.00 %
14	Kings Mountain (Gaston)	745,670	1,110	1,110	0.15 %	100.00 %
	Kingstown	745,670	656	656	0.09 %	100.00 %
	Lattimore	745,670	406	406	0.05 %	100.00 %
	Lawndale	745,670	570	570	0.08 %	100.00 %
	Lowell	745,670	3,654	3,654	0.49 %	100.00 %
	McAdenville	745,670	890	890	0.12 %	100.00 %
	Mooresboro	745,670	293	293	0.04 %	100.00 %
	Mount Holly	745,670	17,703	17,703	2.37 %	100.00 %
	Patterson Springs	745,670	571	571	0.08 %	100.00 %
	Pineville	745,670	10,602	10,602	1.42 %	100.00 %
	Polkville	745,670	516	516	0.07 %	100.00 %
	Ranlo	745,670	4,511	4,511	0.60 %	100.00 %
	Rutherfordton	745,670	3,640	0	0.00 %	0.00 %
	Shelby	745,670	21,918	21,918	2.94 %	100.00 %
	Spencer Mountain	745,670	0	0	0.00 %	0.00 %
	Spindale	745,670	4,225	4,225	0.57 %	100.00 %
	Stanley	745,670	3,963	3,963	0.53 %	100.00 %
	Waco	745,670	310	310	0.04 %	100.00 %
			Total:	**6,017,605**		

District - Municipality by County Report

District Plan: SL 2022-3

Total Districts Assigned: 14

Total Municipalities (by County) Statewide: 614

Fully Assigned Municipalities: 614

Partially Assigned Municipalities: 0

Fully Unassigned Municipalities: 0

Split Municipalities: 21

Splits Involving Population: 14

Whole-Split VTD Counts by District Report

District Plan: SL 2022-3

District	County	Whole VTDs	Split VTDs
1	Bertie	12	0
	Chowan	6	0
	Edgecombe	21	0
	Franklin	18	0
	Gates	6	0
	Granville	6	1
	Greene	10	0
	Halifax	23	0
	Hertford	13	0
	Martin	13	0
	Nash	24	0
	Northampton	13	0
	Pasquotank	9	0
	Perquimans	7	0
	Pitt	17	1
	Vance	12	0
	Warren	14	0
	Wayne	18	1
	Wilson	24	0
2	Wake	150	1
3	Beaufort	21	0
	Camden	3	0
	Carteret	28	0
	Craven	21	0
	Currituck	11	0
	Dare	16	0
	Hyde	7	0
	Jones	7	0
	Lenoir	22	0
	Onslow	24	0
	Pamlico	10	0
	Pender	20	0
	Pitt	22	1
	Tyrrell	6	0
	Washington	6	0
4	Alamance	35	1
	Caswell	9	0
	Durham	57	0
	Granville	8	1
	Orange	41	0
	Person	11	0

Whole-Split VTD Counts by District Report

District Plan: SL 2022-3

District	County	Whole VTDs	Split VTDs
5	Alleghany	4	0
	Ashe	17	0
	Forsyth	101	0
	Rockingham	13	1
	Stokes	18	0
	Surry	24	0
	Watauga	20	0
	Wilkes	27	0
	Yadkin	1	1
6	Alamance	1	1
	Chatham	18	0
	Guilford	96	1
	Harnett	13	0
	Lee	10	0
	Randolph	22	0
	Rockingham	1	1
7	Bladen	17	0
	Brunswick	25	0
	Columbus	7	1
	Cumberland	76	0
	New Hanover	43	0
8	Cabarrus	40	0
	Davidson	36	1
	Guilford	68	1
	Rowan	39	1
9	Anson	9	0
	Columbus	18	1
	Davidson	6	1
	Hoke	15	0
	Montgomery	14	0
	Moore	26	0
	Richmond	16	0
	Robeson	39	0
	Scotland	7	0
	Stanly	22	0
	Union	52	0

Whole-Split VTD Counts by District Report

District Plan: SL 2022-3

District	County	Whole VTDs	Split VTDs
10	Alexander	10	0
	Avery	19	0
	Burke	33	0
	Caldwell	20	0
	Catawba	40	0
	Davie	14	0
	Iredell	29	0
	Lincoln	23	0
	McDowell	4	2
	Rowan	1	1
	Yadkin	10	1
11	Buncombe	79	0
	Cherokee	16	0
	Clay	9	0
	Graham	4	0
	Haywood	29	0
	Henderson	34	0
	Jackson	13	0
	Macon	15	0
	Madison	12	0
	McDowell	11	2
	Mitchell	9	0
	Polk	7	0
	Rutherford	4	1
	Swain	5	0
	Transylvania	15	0
	Yancey	11	0
12	Mecklenburg	124	1
13	Duplin	19	0
	Johnston	36	0
	Sampson	23	0
	Wake	53	1
	Wayne	9	1
14	Cleveland	21	0
	Gaston	46	0
	Mecklenburg	70	1
	Rutherford	12	1
	Total:	**2,651**	

Whole-Split VTD Counts by District Report

District Plan: SL 2022-3

Total Districts Assigned: 14
Total VTDs Statewide: 2666
Fully Assigned VTDs: 2666
Partially Assigned VTDs: 0
Fully Unassigned VTDs: 0
Split VTDs: 15
Splits Involving Population: 15

Whole-Split VTD Counts by County Report

District Plan: SL 2022-3

County	Whole VTDs	Split VTDs
Alamance	36	1
Alexander	10	0
Alleghany	4	0
Anson	9	0
Ashe	17	0
Avery	19	0
Beaufort	21	0
Bertie	12	0
Bladen	17	0
Brunswick	25	0
Buncombe	79	0
Burke	33	0
Cabarrus	40	0
Caldwell	20	0
Camden	3	0
Carteret	28	0
Caswell	9	0
Catawba	40	0
Chatham	18	0
Cherokee	16	0
Chowan	6	0
Clay	9	0
Cleveland	21	0
Columbus	25	1
Craven	21	0
Cumberland	76	0
Currituck	11	0
Dare	16	0
Davidson	42	1
Davie	14	0
Duplin	19	0
Durham	57	0
Edgecombe	21	0
Forsyth	101	0
Franklin	18	0
Gaston	46	0
Gates	6	0
Graham	4	0
Granville	14	1
Greene	10	0
Guilford	164	1
Halifax	23	0
Harnett	13	0

Whole-Split VTD Counts by County Report

District Plan: SL 2022-3

County	Whole VTDs	Split VTDs
Haywood	29	0
Henderson	34	0
Hertford	13	0
Hoke	15	0
Hyde	7	0
Iredell	29	0
Jackson	13	0
Johnston	36	0
Jones	7	0
Lee	10	0
Lenoir	22	0
Lincoln	23	0
Macon	15	0
Madison	12	0
Martin	13	0
McDowell	15	2
Mecklenburg	194	1
Mitchell	9	0
Montgomery	14	0
Moore	26	0
Nash	24	0
New Hanover	43	0
Northampton	13	0
Onslow	24	0
Orange	41	0
Pamlico	10	0
Pasquotank	9	0
Pender	20	0
Perquimans	7	0
Person	11	0
Pitt	39	1
Polk	7	0
Randolph	22	0
Richmond	16	0
Robeson	39	0
Rockingham	14	1
Rowan	40	1
Rutherford	16	1
Sampson	23	0
Scotland	7	0
Stanly	22	0
Stokes	18	0
Surry	24	0

Whole-Split VTD Counts by County Report

District Plan: SL 2022-3

County	Whole VTDs	Split VTDs
Swain	5	0
Transylvania	15	0
Tyrrell	6	0
Union	52	0
Vance	12	0
Wake	203	1
Warren	14	0
Washington	6	0
Watauga	20	0
Wayne	27	1
Wilkes	27	0
Wilson	24	0
Yadkin	11	1
Yancey	11	0
Totals:	**2,651**	**15**

Total VTDs Statewide: 2666

Fully Assigned VTDs: 2666

Partially Assigned VTDs: 0

Fully Unassigned VTDs: 0

Total Districts Assigned: 14

Split VTDs: 15

Splits Involving Population: 15

Split VTD Detail Report

District Plan: SL 2022-3

County	VTD	District	Total VTD Population	VTD Pop in District	Percent of VTD Pop in District
Alamance	08S	4	2,101	204	9.71 %
		6	2,101	1,897	90.29 %
Columbus	P23	7	2,624	2,542	96.88 %
		9	2,624	82	3.13 %
Davidson	052	8	6,077	1,827	30.06 %
		9	6,077	4,250	69.94 %
Granville	WOEL	1	2,046	572	27.96 %
		4	2,046	1,474	72.04 %
Guilford	MON2A	6	5,481	4,940	90.13 %
		8	5,481	541	9.87 %
McDowell	MAR-1	10	4,221	4,213	99.81 %
		11	4,221	8	0.19 %
	MAR-4	10	2,154	166	7.71 %
		11	2,154	1,988	92.29 %
Mecklenburg	002	12	4,336	3,329	76.78 %
		14	4,336	1,007	23.22 %
Pitt	1403A2	1	4,710	432	9.17 %
		3	4,710	4,278	90.83 %
Rockingham	IR	5	3,504	2,631	75.09 %
		6	3,504	873	24.91 %
Rowan	007	8	2,936	1,903	64.82 %
		10	2,936	1,033	35.18 %
Rutherford	028	11	2,273	2,201	96.83 %
		14	2,273	72	3.17 %
Wake	05-08	2	10,241	3,129	30.55 %
		13	10,241	7,112	69.45 %
Wayne	017	1	2,574	2,027	78.75 %
		13	2,574	547	21.25 %
Yadkin	SKNB	5	1,686	1,008	59.79 %
		10	1,686	678	40.21 %
			Assigned Geography Total:	**56,964**	

Total VTDs Statewide: 2666

Fully Assigned VTDs: 2666

Partially Assigned VTDs: 0

Fully Unassigned VTDs: 0

Total Districts Assigned: 14

Split VTDs: 15

Splits Involving Population: 15

Incumbent-District Report

District Plan: SL 2022-3

Residence Set: Congress - 9/22/2021

Last Name	First Name	Party	Current District	District in this Plan
Adams	Alma	Democratic	12	12
Bishop	Dan	Republican	9	14
Budd	Ted	Republican	13	10
Butterfield	GK	Democratic	1	1
Cawthorn	Madison	Republican	11	11
Foxx	Virginia	Republican	5	5
Hudson	Richard	Republican	8	8
Manning	Kathy	Democratic	6	6
McHenry	Patrick	Republican	10	10
Murphy	Greg	Republican	3	3
Price	David	Democratic	4	4
Ross	Deborah	Democratic	2	2
Rouzer	David	Republican	7	7

District-Incumbent Report

District Plan: SL 2022-3

Residence Set: Congress - 9/22/2021

District in this Plan	Last Name	First Name	Party	Current District
1	Butterfield	GK	Democratic	1
2	Ross	Deborah	Democratic	2
3	Murphy	Greg	Republican	3
4	Price	David	Democratic	4
5	Foxx	Virginia	Republican	5
6	Manning	Kathy	Democratic	6
7	Rouzer	David	Republican	7
8	Hudson	Richard	Republican	8
9				
10	Budd	Ted	Republican	13
	McHenry	Patrick	Republican	10
11	Cawthorn	Madison	Republican	11
12	Adams	Alma	Democratic	12
13				
14	Bishop	Dan	Republican	9

S.L. 2022-3, District 1

-13572-

Granville
Vance
Warren
Northampton
Halifax
Hertford
Gates
Currituck
Camden
Perquimans
Chowan
Franklin
1
Bertie
Nash
Edgecombe
Martin
Washington
Tyrrell
Dare
2
Wake
Ross
Butterfield
Wilson
Pitt
Murphy
Johnston
Greene
Beaufort
Hyde
Harnett
Wayne
3
Lenoir
Craven
Pamlico
Carteret
13
Duplin
Jones

Legend
District
County
VTD

N
W
E
S

Source: SL 2022-3

5 10 20 30 40 Miles

Printed by the NC General Assembly, 02/18/2022

S.L. 2022-3, District 2

Granville

Durham

Franklin

Wake

2

Ross

Nash

Johnston

Legend

District

County

VTD

N

W E

S

Source: SL 2022-3

Printed by the NC General Assembly, 02/18/2022

0 2.25 4.5 9 13.5 18 Miles

S.L. 2022-3, District 3

-13574-

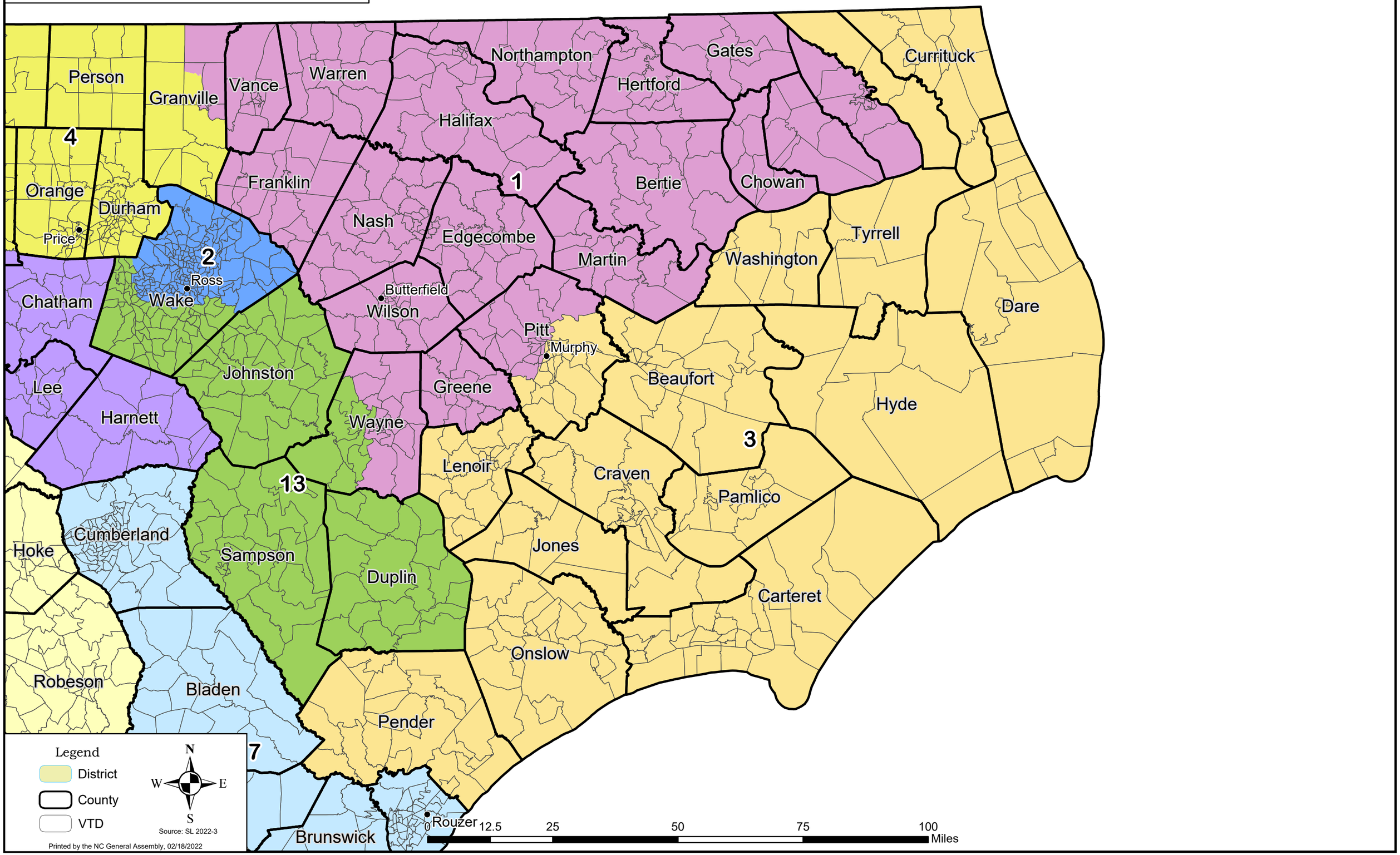

S.L. 2022-3, District 4

-13575-

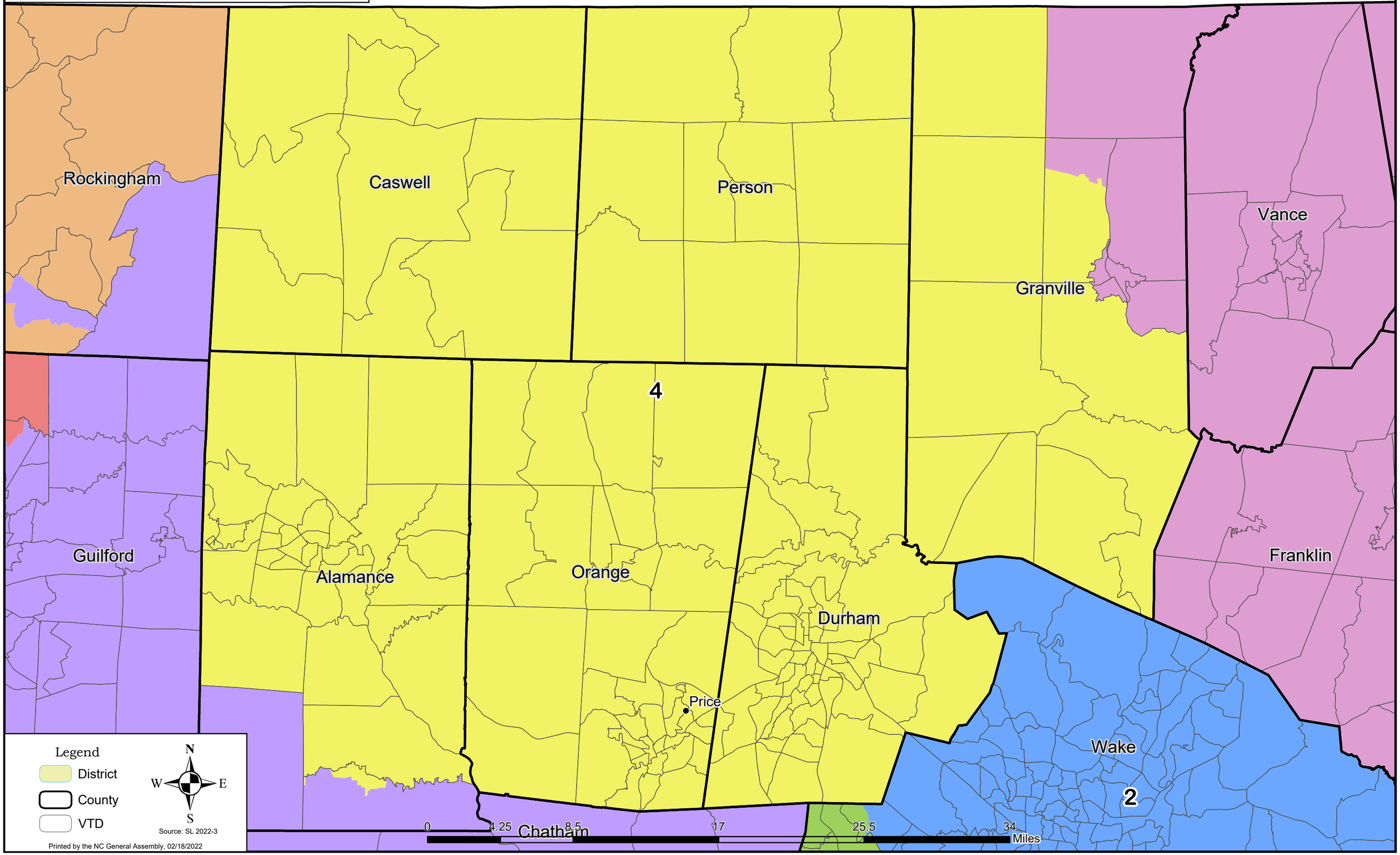

Printed by the NC General Assembly, 02/18/2022

S.L. 2022-3, District 5

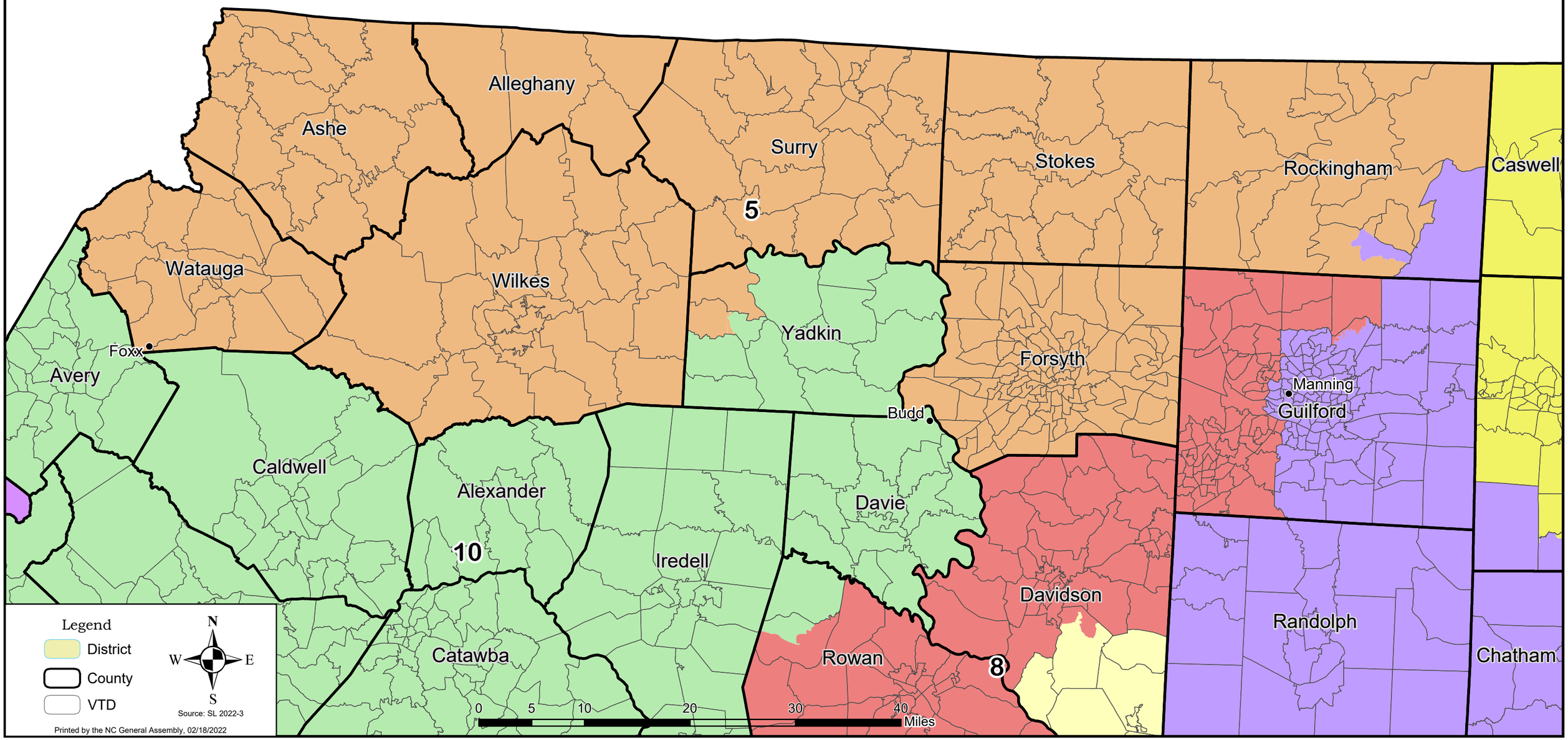

Printed by the NC General Assembly, 02/18/2022

S.L. 2022-3, District 6

Surry
Stokes
Rockingham
Caswell
Person
Granville
Vance
Warren
Yadkin
Forsyth
Manning
Guilford
4
Alamance
Orange
Durham
Franklin
Budd
Price
Davie
Nash
2
Wake
Ross
Davidson
8
Randolph
6
Chatham
Wilson
Rowan
Johnston
Lee
Cabarrus
Harnett
Montgomery
Moore
Wayne
Stanly
Cumberland
Sampson
13
Richmond
Hoke
Duplin

Legend
District
County
VTD

N
W
E
S

Source: SL 2022-3

0 5 10 20 30 40 Miles

Printed by the NC General Assembly, 02/18/2022

S.L. 2022-3, District 7

Montgomery
Moore
Harnett
Johnston
Wayne
Lenoir
Craven
Pamlico
Richmond
9
Hoke
Cumberland
13
Sampson
Duplin
Jones
Scotland
Onslow
Carteret
Robeson
Bladen
Pender
7
Columbus
Rouzer
New Hanover
Brunswick

Legend
District
County
VTD

N
W
E
S

Source: SL 2022-3

Printed by the NC General Assembly, 02/18/2022

0 5 10 20 30 40
Miles

S.L. 2022-3, District 8

Surry
Stokes
Rockingham
Caswell
Wilkes
Yadkin
Forsyth
Manning
Guilford
Alamance
Orange
Budd
Alexander
Davie
10
Iredell
Davidson
8
Randolph
6
Chatham
Catawba
Rowan
Lincoln
McHenry
Hudson
Cabarrus
Lee
Gaston
12
Mecklenburg
Adams
Bishop
Stanly
Montgomery
Moore
Union
Anson
Richmond
Hoke

Legend
District
County
VTD

N
W
E
S

Source: SL 2022-3

Printed by the NC General Assembly, 02/18/2022

0 5 10 20 30 40 Miles

S.L. 2022-3, District 9

-13580-

Burke
Catawba
Iredell
Davidson
Rowan
8
Randolph
6
Chatham
Ross
Wake
Nash
Butterfield
Wilson
McHenry
Lincoln
Hudson
Cabarrus
Lee
Johnston
Wayne
14
Cleveland
Gaston
12
Adams
Bishop
Mecklenburg
Stanly
Montgomery
Moore
Harnett
13
Union
Anson
Richmond
9
Scotland
Hoke
Cumberland
Sampson
Duplin
Robeson
Bladen
Pender
7
Columbus
New Hanover
Rouzer
Brunswick

Legend
District
County
VTD

N
W
E
S

Source: SL 2022-3

Printed by the NC General Assembly, 02/18/2022

0 10 20 40 60 80 Miles

S.L. 2022-3, District 10

-13581-

Ashe
Watauga
Wilkes
5
Surry
Stokes
Yadkin
Forsyth
Foxx
Avery
Mitchell
Budd
Caldwell
Alexander
10
Davie
Iredell
Davidson
Burke
McDowell
8
Catawba
Rowan
Yancey
Lincoln
McHenry
Cleveland
Mecklenburg
Cabarrus
Hudson
Stanly
Gaston

Legend
District
County
VTD

N
W E
S

Source: SL 2022-3

0 5 10 20 30 40 Miles

Printed by the NC General Assembly, 02/18/2022

S.L. 2022-3, District 11

Watauga
Foxx
Avery
Mitchell
Yancey
Madison
Burke
McDowell
Buncombe
Haywood
Swain
11
Graham
Cawthorn
Rutherford
Henderson
Jackson
Polk
Transylvania
Cherokee
Macon
Clay

Legend
District
County
VTD

N
W E
S

Source: SL 2022-3

Printed by the NC General Assembly, 02/18/2022

0 5 10 20 30 40
Miles

S.L. 2022-3, District 12

Iredell

-13583-

Rowan

McHenry

Lincoln

Hudson

Cabarrus

Gaston

12

Stanly

Mecklenburg

Adams

Bishop

Union

Legend

District

County

VTD

N

W E

S

Source: SL 2022-3

Printed by the NC General Assembly, 02/18/2022

0 3 6 12 18 24 Miles

S.L. 2022-3, District 13

Durham
Randolph
2
Ross
Wake
Nash
13584-
Edgecombe
Martin
Butterfield
Wilson
6
Chatham
Pitt
Murphy
Johnston
Beaufort
Greene
Lee
Harnett
Wayne
Moore
Lenoir
Craven
13
Cumberland
Jones
Richmond
Hoke
Sampson
Duplin
9
Scotland
Carteret
Onslow
Robeson
Bladen
Pender

Legend
District
County
VTD

N
W
E
S

Source: SL 2022-3

Printed by the NC General Assembly, 02/18/2022

0 5 10 20 30 40 Miles

S.L. 2022-3, District 14

-13585-

Burke

McDowell

Catawba

Iredell

Lincoln

McHenry

Rutherford

Cleveland

14

Gaston

12

Mecklenburg

Adams

Bishop

Polk

Union

Legend

- District
- County
- VTD

N

W E

S

Source: SL 2022-3

Printed by the NC General Assembly, 02/18/2022

0 4 8 16 24 32 Miles

CCG22-5

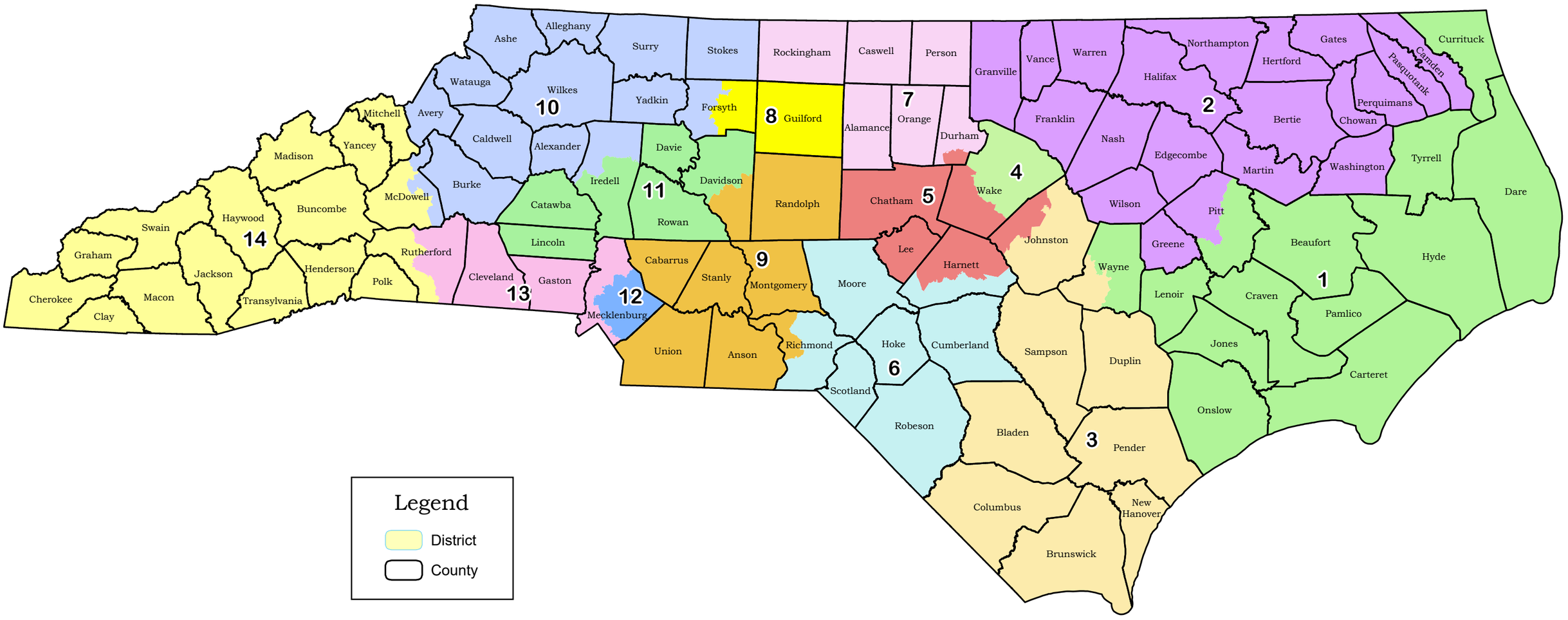

CCG22-5

Printed by the NC General Assembly, February 17, 2022

User:
Plan Name: **CCG22-5**
Plan Type: **Congressional**

Measures of Compactness Report

Saturday, February 12, 2022 11:10 AM

	Reock	Polsby-Popper
Sum	N/A	N/A
Min	0.31	0.22
Max	0.64	0.51
Mean	0.45	0.36
Std. Dev.	0.09	0.09

District	Reock	Polsby-Popper
1	0.42	0.29
2	0.40	0.41
3	0.42	0.32
4	0.58	0.51
5	0.47	0.27
6	0.51	0.26
7	0.46	0.48
8	0.50	0.46
9	0.43	0.37
10	0.41	0.32
11	0.35	0.33

Measures of Compactness Report

	Reock	Polsby-Popper
Sum	N/A	N/A
Min	0.31	0.22
Max	0.64	0.51
Mean	0.45	0.36
Std. Dev.	0.09	0.09

District	Reock	Polsby-Popper
12	**0.64**	**0.43**
13	**0.31**	**0.22**
14	**0.36**	**0.30**

Measures of Compactness Report

Measures of Compactness Summary

Reock	The measure is always between 0 and 1, with 1 being the most compact.
Polsby-Popper	The measure is always between 0 and 1, with 1 being the most compact.

Population Deviation Report

District Plan: CCG22-5

District	Seats	Ideal Pop	Actual Pop	Deviation	Deviation %
1	1	745,671	745,670	-1	0.00%
2	1	745,671	745,671	0	0.00%
3	1	745,671	745,671	0	0.00%
4	1	745,671	745,671	0	0.00%
5	1	745,671	745,671	0	0.00%
6	1	745,671	745,671	0	0.00%
7	1	745,671	745,671	0	0.00%
8	1	745,671	745,671	0	0.00%
9	1	745,671	745,670	-1	0.00%
10	1	745,671	745,670	-1	0.00%
11	1	745,671	745,670	-1	0.00%
12	1	745,671	745,671	0	0.00%
13	1	745,671	745,670	-1	0.00%
14	1	745,671	745,670	-1	0.00%
Totals:	**14**		**10,439,388**		

Deviation range: 0.00% to 0.00%

2020 Election Contest Report - US President-13591-

District Plan: CCG22-5

District	Rep	% Rep	Dem	% Dem	Lib	% Lib	Grn	% Grn	Cnst	% Cnst	W-I	% W-I
1	222,094	60.03%	141,803	38.33%	4,080	1.10%	645	0.17%	692	0.19%	680	0.18%
2	181,575	46.58%	203,945	52.32%	2,313	0.59%	605	0.16%	762	0.20%	597	0.15%
3	240,565	57.87%	169,594	40.80%	3,409	0.82%	755	0.18%	612	0.15%	732	0.18%
4	137,868	33.24%	268,823	64.81%	4,779	1.15%	1,122	0.27%	662	0.16%	1,504	0.36%
5	183,598	44.32%	223,218	53.88%	4,691	1.13%	921	0.22%	642	0.15%	1,228	0.30%
6	168,126	49.98%	163,210	48.52%	3,090	0.92%	766	0.23%	563	0.17%	649	0.19%
7	144,874	36.14%	250,318	62.45%	3,042	0.76%	994	0.25%	630	0.16%	975	0.24%
8	147,084	38.16%	232,615	60.34%	3,047	0.79%	979	0.25%	742	0.19%	1,022	0.27%
9	252,311	63.89%	137,227	34.75%	3,189	0.81%	699	0.18%	643	0.16%	875	0.22%
10	264,115	65.35%	134,527	33.29%	3,102	0.77%	695	0.17%	832	0.21%	855	0.21%
11	270,656	68.14%	120,811	30.42%	3,252	0.82%	819	0.21%	801	0.20%	845	0.21%
12	109,035	29.52%	253,651	68.67%	3,574	0.97%	1,088	0.29%	678	0.18%	1,369	0.37%
13	194,648	49.99%	189,160	48.58%	3,250	0.83%	869	0.22%	564	0.14%	917	0.24%
14	237,750	54.46%	191,603	43.89%	3,822	0.88%	1,229	0.28%	1,085	0.25%	1,066	0.24%
Total:	**2,754,299**	**49.91%**	**2,680,505**	**48.57%**	**48,640**	**0.88%**	**12,186**	**0.22%**	**9,908**	**0.18%**	**13,314**	**0.24%**

Candidates: Trump (Rep), Biden (Dem), Jorgensen (Lib), Hawkins (Grn), Blankenship (Cst)
Data Source: North Carolina State Board of Elections, 'statewide_precinct_sort' file, administrative precincts excluded.
District plan definition file: 'CCG22-5.csv', modified 2/12/2022 11:04 AM
[EL20-PRS-20G] - Generated 2/12/2022

2020 Election Contest Report - US Senate -13592-

District Plan: CCG22-5

District	Rep	% Rep	Dem	% Dem	Lib	% Lib	Cnst	% Cnst
1	211,157	57.73%	137,033	37.46%	12,267	3.35%	5,320	1.45%
2	172,402	44.61%	200,413	51.86%	9,130	2.36%	4,512	1.17%
3	228,349	55.56%	163,074	39.68%	13,695	3.33%	5,848	1.42%
4	141,478	34.36%	252,637	61.36%	14,395	3.50%	3,240	0.79%
5	182,882	44.48%	209,981	51.07%	14,206	3.46%	4,090	0.99%
6	158,707	47.79%	157,499	47.43%	10,883	3.28%	4,994	1.50%
7	141,284	35.50%	242,323	60.89%	10,719	2.69%	3,634	0.91%
8	143,568	37.56%	222,599	58.23%	11,864	3.10%	4,228	1.11%
9	242,600	62.01%	131,014	33.49%	11,994	3.07%	5,609	1.43%
10	248,655	62.15%	132,843	33.20%	12,135	3.03%	6,482	1.62%
11	257,531	65.33%	117,662	29.85%	12,393	3.14%	6,615	1.68%
12	115,494	31.50%	234,642	64.00%	12,881	3.51%	3,593	0.98%
13	189,235	49.07%	179,414	46.52%	12,244	3.17%	4,783	1.24%
14	228,027	52.72%	186,376	43.09%	12,592	2.91%	5,511	1.27%
Total:	**2,661,369**	**48.67%**	**2,567,510**	**46.95%**	**171,398**	**3.13%**	**68,459**	**1.25%**

Candidates: Tillis (Rep), Cunningham (Dem), Bray (Lib), Hayes (Cst)
Data Source: North Carolina State Board of Elections, 'statewide_precinct_sort' file, administrative precincts excluded.
District plan definition file: 'CCG22-5.csv', modified 2/12/2022 11:04 AM
[EL20-SEN-20G] - Generated 2/12/2022

2020 Election Contest Report - NC Governor 13593-

District Plan: CCG22-5

District	Dem	% Dem	Rep	% Rep	Lib	% Lib	Cnst	% Cnst
1	150,080	40.78%	211,899	57.57%	4,245	1.15%	1,838	0.50%
2	214,625	55.18%	170,209	43.76%	2,794	0.72%	1,361	0.35%
3	182,353	44.05%	225,649	54.51%	4,202	1.02%	1,741	0.42%
4	278,697	67.43%	127,906	30.95%	5,184	1.25%	1,511	0.37%
5	236,555	57.26%	170,269	41.22%	4,752	1.15%	1,531	0.37%
6	175,334	52.43%	153,319	45.85%	4,077	1.22%	1,692	0.51%
7	260,380	65.11%	134,510	33.64%	3,758	0.94%	1,258	0.31%
8	241,969	63.17%	134,800	35.19%	4,509	1.18%	1,767	0.46%
9	148,676	37.84%	238,698	60.75%	3,955	1.01%	1,591	0.40%
10	151,239	37.55%	246,168	61.11%	3,772	0.94%	1,637	0.41%
11	133,740	33.75%	256,726	64.79%	4,056	1.02%	1,717	0.43%
12	255,911	69.58%	104,727	28.48%	5,397	1.47%	1,745	0.47%
13	197,140	50.88%	184,185	47.53%	4,551	1.17%	1,618	0.42%
14	204,002	46.95%	223,397	51.41%	5,156	1.19%	1,949	0.45%
Total:	**2,830,701**	**51.50%**	**2,582,462**	**46.98%**	**60,408**	**1.10%**	**22,956**	**0.42%**

Candidates: Cooper (Dem), Forest (Rep), DiFiore (Lib), Pisano (Cst)
Data Source: North Carolina State Board of Elections, 'statewide_precinct_sort' file, administrative precincts excluded.
District plan definition file: 'CCG22-5.csv', modified 2/12/2022 11:04 AM
[EL20-GOV-20G] - Generated 2/12/2022

2020 Election Contest Report - NC Lieutenant Governor

District Plan: CCG22-5

District	Rep	% Rep	Dem	% Dem
1	223,018	61.68%	138,554	38.32%
2	182,056	47.35%	202,433	52.65%
3	240,896	59.31%	165,287	40.69%
4	146,283	35.87%	261,517	64.13%
5	190,525	46.88%	215,900	53.12%
6	165,756	50.43%	162,916	49.57%
7	149,382	37.81%	245,703	62.19%
8	152,364	40.19%	226,707	59.81%
9	253,817	65.57%	133,275	34.43%
10	264,368	66.71%	131,950	33.29%
11	272,340	69.62%	118,832	30.38%
12	118,954	32.78%	243,956	67.22%
13	196,598	51.60%	184,437	48.40%
14	240,619	56.10%	188,259	43.90%
Total:	**2,796,976**	**51.64%**	**2,619,726**	**48.36%**

Candidates: Robinson (Rep), Holley (Dem)
Data Source: North Carolina State Board of Elections, 'statewide_precinct_sort' file, administrative precincts excluded.
District plan definition file: 'CCG22-5.csv', modified 2/12/2022 11:04 AM
[EL20-LG-20G] - Generated 2/12/2022

2020 Election Contest Report - NC Attorney General

District Plan: CCG22-5

District	Dem	% Dem	Rep	% Rep
1	144,028	39.94%	216,576	60.06%
2	210,729	54.98%	172,585	45.02%
3	173,407	42.84%	231,370	57.16%
4	268,633	65.91%	138,935	34.09%
5	223,433	55.08%	182,249	44.92%
6	167,708	51.18%	159,952	48.82%
7	251,997	63.90%	142,335	36.10%
8	231,548	61.16%	147,042	38.84%
9	141,087	36.52%	245,286	63.48%
10	139,933	35.32%	256,201	64.68%
11	127,078	32.54%	263,398	67.46%
12	247,169	68.21%	115,209	31.79%
13	189,597	49.71%	191,825	50.29%
14	194,428	45.45%	233,334	54.55%
Total:	**2,710,775**	**50.13%**	**2,696,297**	**49.87%**

Candidates: Stein (Dem), O'Neill (Rep)
Data Source: North Carolina State Board of Elections, 'statewide_precinct_sort' file, administrative precincts excluded.
District plan definition file: 'CCG22-5.csv', modified 2/12/2022 11:04 AM
[EL20-AG-20G] - Generated 2/12/2022

2020 Election Contest Report - NC Auditor -13596-

District Plan: CCG22-5

District	Dem	% Dem	Rep	% Rep
1	150,455	42.05%	207,368	57.95%
2	219,370	57.42%	162,673	42.58%
3	173,814	43.38%	226,877	56.62%
4	270,092	66.95%	133,322	33.05%
5	226,117	56.27%	175,726	43.73%
6	169,407	52.04%	156,119	47.96%
7	251,515	64.27%	139,804	35.73%
8	232,583	62.08%	142,039	37.92%
9	139,341	36.39%	243,535	63.61%
10	140,159	35.77%	251,688	64.23%
11	126,539	32.62%	261,361	67.38%
12	245,751	68.47%	113,167	31.53%
13	187,827	49.82%	189,217	50.18%
14	194,403	45.85%	229,598	54.15%
Total:	**2,727,373**	**50.89%**	**2,632,494**	**49.11%**

Candidates: Wood (Dem), Street (Rep)
Data Source: North Carolina State Board of Elections, 'statewide_precinct_sort' file, administrative precincts excluded.
District plan definition file: 'CCG22-5.csv', modified 2/12/2022 11:04 AM
[EL20-AUD-20G] - Generated 2/12/2022

2020 Election Contest Report - NC Commissioner of Agriculture

District Plan: CCG22-5

District	Rep	% Rep	Dem	% Dem
1	225,216	62.76%	133,627	37.24%
2	188,316	49.16%	194,724	50.84%
3	244,279	60.70%	158,156	39.30%
4	168,963	41.69%	236,304	58.31%
5	207,164	51.29%	196,772	48.71%
6	169,051	51.77%	157,484	48.23%
7	161,334	41.09%	231,282	58.91%
8	163,659	43.40%	213,455	56.60%
9	256,995	66.87%	127,347	33.13%
10	270,535	68.67%	123,448	31.33%
11	276,579	71.09%	112,486	28.91%
12	122,932	34.18%	236,690	65.82%
13	198,140	52.33%	180,503	47.67%
14	244,837	57.46%	181,265	42.54%
Total:	**2,898,000**	**53.85%**	**2,483,543**	**46.15%**

Candidates: Troxler (Rep), Wadsworth (Dem)
Data Source: North Carolina State Board of Elections, 'statewide_precinct_sort' file, administrative precincts excluded.
District plan definition file: 'CCG22-5.csv', modified 2/12/2022 11:04 AM
[EL20-COA-20G] - Generated 2/12/2022

2020 Election Contest Report - NC Commissioner of Labor

District Plan: CCG22-5

District	Rep	% Rep	Dem	% Dem
1	214,753	60.07%	142,772	39.93%
2	176,286	46.17%	205,557	53.83%
3	232,819	58.03%	168,387	41.97%
4	143,032	35.60%	258,779	64.40%
5	185,322	46.23%	215,544	53.77%
6	160,339	49.20%	165,571	50.80%
7	145,300	37.14%	245,933	62.86%
8	147,334	39.35%	227,056	60.65%
9	248,101	64.87%	134,365	35.13%
10	258,811	65.98%	133,453	34.02%
11	267,440	68.94%	120,501	31.06%
12	116,451	32.46%	242,285	67.54%
13	192,341	50.94%	185,277	49.06%
14	234,777	55.33%	189,565	44.67%
Total:	**2,723,106**	**50.82%**	**2,635,045**	**49.18%**

Candidates: Dobson (Rep), Holmes (Dem)
Data Source: North Carolina State Board of Elections, 'statewide_precinct_sort' file, administrative precincts excluded.
District plan definition file: 'CCG22-5.csv', modified 2/12/2022 11:04 AM
[EL20-COL-20G] - Generated 2/12/2022

2020 Election Contest Report - NC Secretary of State

District Plan: CCG22-5

District	Dem	% Dem	Rep	% Rep
1	149,681	41.71%	209,194	58.29%
2	215,994	56.40%	166,996	43.60%
3	177,976	44.14%	225,233	55.86%
4	271,516	67.02%	133,640	32.98%
5	227,558	56.42%	175,787	43.58%
6	172,692	52.83%	154,169	47.17%
7	253,854	64.64%	138,860	35.36%
8	234,381	62.38%	141,353	37.62%
9	141,642	36.85%	242,758	63.15%
10	143,280	36.44%	249,919	63.56%
11	128,554	33.06%	260,308	66.94%
12	248,159	68.83%	112,356	31.17%
13	190,811	50.38%	187,908	49.62%
14	196,665	46.22%	228,834	53.78%
Total:	**2,752,763**	**51.17%**	**2,627,315**	**48.83%**

Candidates: Marshall (Dem), Sykes (Rep)
Data Source: North Carolina State Board of Elections, 'statewide_precinct_sort' file, administrative precincts excluded.
District plan definition file: 'CCG22-5.csv', modified 2/12/2022 11:04 AM
[EL20-SOS-20G] - Generated 2/12/2022

2020 Election Contest Report - NC Treasurer13600-

District Plan: CCG22-5

District	Rep	% Rep	Dem	% Dem
1	219,249	61.59%	136,738	38.41%
2	182,222	47.91%	198,153	52.09%
3	237,627	59.60%	161,046	40.40%
4	154,623	38.42%	247,849	61.58%
5	193,688	48.38%	206,629	51.62%
6	166,417	51.32%	157,886	48.68%
7	151,534	38.82%	238,843	61.18%
8	153,545	40.98%	221,182	59.02%
9	251,223	65.84%	130,366	34.16%
10	261,184	66.72%	130,287	33.28%
11	269,544	69.71%	117,099	30.29%
12	129,085	36.06%	228,933	63.94%
13	199,295	52.97%	176,939	47.03%
14	239,967	56.78%	182,631	43.22%
Total:	**2,809,203**	**52.57%**	**2,534,581**	**47.43%**

Candidates: Folwell (Rep), Chatterji (Dem)
Data Source: North Carolina State Board of Elections, 'statewide_precinct_sort' file, administrative precincts excluded.
District plan definition file: 'CCG22-5.csv', modified 2/12/2022 11:04 AM
[EL20-TRS-20G] - Generated 2/12/2022

2016 Election Contest Report - US President-13601-

District Plan: CCG22-5

District	Rep	% Rep	Dem	% Dem	Lib	% Lib	W-I	% W-I
1	193,263	59.85%	118,274	36.63%	8,322	2.58%	3,034	0.94%
2	157,685	44.04%	191,484	53.48%	6,311	1.76%	2,566	0.72%
3	199,946	57.48%	136,005	39.10%	8,648	2.49%	3,269	0.94%
4	122,123	34.25%	215,565	60.46%	12,550	3.52%	6,293	1.77%
5	149,914	45.68%	161,573	49.23%	11,623	3.54%	5,064	1.54%
6	138,469	47.91%	140,665	48.67%	7,246	2.51%	2,634	0.91%
7	125,392	35.18%	217,415	61.00%	8,856	2.48%	4,772	1.34%
8	133,135	38.20%	201,639	57.86%	9,298	2.67%	4,416	1.27%
9	214,049	65.17%	102,180	31.11%	8,806	2.68%	3,433	1.05%
10	231,386	64.87%	110,897	31.09%	9,717	2.72%	4,695	1.32%
11	226,736	67.93%	94,961	28.45%	8,670	2.60%	3,399	1.02%
12	93,979	30.48%	199,126	64.59%	10,144	3.29%	5,041	1.64%
13	165,822	51.91%	140,873	44.10%	8,983	2.81%	3,792	1.19%
14	207,850	55.39%	149,659	39.88%	10,755	2.87%	6,989	1.86%
Total:	**2,359,749**	**49.90%**	**2,180,316**	**46.10%**	**129,929**	**2.75%**	**59,397**	**1.26%**

Candidates: Trump (Rep), Clinton (Dem), Johnson (Lib)
Data Source: North Carolina State Board of Elections, 'statewide_precinct_sort' file, administrative precincts excluded.
District plan definition file: 'CCG22-5.csv', modified 2/12/2022 11:04 AM
[EL20-PRS-16G] - Generated 2/12/2022

2016 Election Contest Report - NC Lieutenant Governor

District Plan: CCG22-5

District	Rep	% Rep	Dem	% Dem	Lib	% Lib
1	188,855	60.28%	115,676	36.92%	8,742	2.79%
2	155,888	44.47%	188,454	53.76%	6,227	1.78%
3	197,213	58.56%	130,260	38.68%	9,307	2.76%
4	136,447	39.00%	202,567	57.89%	10,878	3.11%
5	159,491	49.68%	151,858	47.30%	9,699	3.02%
6	133,355	47.69%	138,109	49.39%	8,191	2.93%
7	131,455	37.73%	207,873	59.66%	9,104	2.61%
8	138,070	40.64%	191,823	56.47%	9,815	2.89%
9	215,376	67.27%	95,924	29.96%	8,845	2.76%
10	229,573	66.14%	108,082	31.14%	9,468	2.73%
11	225,284	69.29%	90,454	27.82%	9,388	2.89%
12	108,691	36.20%	181,338	60.40%	10,182	3.39%
13	171,025	54.91%	131,137	42.11%	9,279	2.98%
14	199,896	54.83%	151,420	41.54%	13,235	3.63%
Total:	**2,390,619**	**51.88%**	**2,084,975**	**45.25%**	**132,360**	**2.87%**

Candidates: Forest (Rep), Coleman (Dem), Cole (Lib)
Data Source: North Carolina State Board of Elections, 'statewide_precinct_sort' file, administrative precincts excluded.
District plan definition file: 'CCG22-5.csv', modified 2/12/2022 11:04 AM
[EL20-LG-16G] - Generated 2/12/2022

Election Contest Report - 2016/2020 Composite

District Plan: CCG22-5

District	Dem	% Dem	Rep	% Rep
1	138,227	39.02%	211,887	59.81%
2	203,823	53.73%	172,408	45.45%
3	163,280	41.32%	227,569	57.58%
4	252,748	63.46%	140,385	35.25%
5	207,928	52.97%	179,718	45.79%
6	160,707	50.00%	156,982	48.84%
7	241,453	62.29%	142,172	36.68%
8	223,130	59.86%	145,333	38.99%
9	130,204	34.59%	242,062	64.31%
10	131,675	33.86%	252,717	64.99%
11	117,393	30.83%	258,992	68.03%
12	234,801	66.56%	113,340	32.13%
13	177,760	48.00%	188,353	50.86%
14	184,190	44.01%	229,074	54.73%
Total:	**2,567,319**	**48.54%**	**2,660,992**	**50.31%**

Values represent average vote count from 12 contests: 2016 President and Lieutenant Governor; 2020 President, US Senate, Governor, Lieutenant Governor, Attorney General, Auditor, Commissioner of Agriculture, Commissioner of Labor, Secretary of State, and Treasurer.

Data Source: North Carolina State Board of Elections, 'statewide_precinct_sort' files, administrative precincts excluded.

District plan definition file: 'CCG22-5.csv', modified 2/12/2022 11:04 AM

[EL20-CMP-1620G] - Generated 2/12/2022

County - District Report

District Plan: CCG22-5

County	District	Total County Population	Total District Population	County Pop in District	Percent of County Pop in District	Percent of District Pop in County
Alamance	7	171,415	745,671	171,415	100.00 %	22.99 %
Alexander	10	36,444	745,670	36,444	100.00 %	4.89 %
Alleghany	10	10,888	745,670	10,888	100.00 %	1.46 %
Anson	9	22,055	745,670	22,055	100.00 %	2.96 %
Ashe	10	26,577	745,670	26,577	100.00 %	3.56 %
Avery	10	17,806	745,670	17,806	100.00 %	2.39 %
Beaufort	1	44,652	745,670	44,652	100.00 %	5.99 %
Bertie	2	17,934	745,671	17,934	100.00 %	2.41 %
Bladen	3	29,606	745,671	29,606	100.00 %	3.97 %
Brunswick	3	136,693	745,671	136,693	100.00 %	18.33 %
Buncombe	14	269,452	745,670	269,452	100.00 %	36.14 %
Burke	10	87,570	745,670	87,570	100.00 %	11.74 %
Cabarrus	9	225,804	745,670	225,804	100.00 %	30.28 %
Caldwell	10	80,652	745,670	80,652	100.00 %	10.82 %
Camden	2	10,355	745,671	10,355	100.00 %	1.39 %
Carteret	1	67,686	745,670	67,686	100.00 %	9.08 %
Caswell	7	22,736	745,671	22,736	100.00 %	3.05 %
Catawba	11	160,610	745,670	160,610	100.00 %	21.54 %
Chatham	5	76,285	745,671	76,285	100.00 %	10.23 %
Cherokee	14	28,774	745,670	28,774	100.00 %	3.86 %
Chowan	2	13,708	745,671	13,708	100.00 %	1.84 %
Clay	14	11,089	745,670	11,089	100.00 %	1.49 %
Cleveland	13	99,519	745,670	99,519	100.00 %	13.35 %
Columbus	3	50,623	745,671	50,623	100.00 %	6.79 %
Craven	1	100,720	745,670	100,720	100.00 %	13.51 %
Cumberland	6	334,728	745,671	334,728	100.00 %	44.89 %
Currituck	1	28,100	745,670	28,100	100.00 %	3.77 %
Dare	1	36,915	745,670	36,915	100.00 %	4.95 %
Davidson	9	168,930	745,670	24,383	14.43 %	3.27 %
	11	168,930	745,670	144,547	85.57 %	19.38 %
Davie	11	42,712	745,670	42,712	100.00 %	5.73 %
Duplin	3	48,715	745,671	48,715	100.00 %	6.53 %
Durham	5	324,833	745,671	52,202	16.07 %	7.00 %
	7	324,833	745,671	272,631	83.93 %	36.56 %
Edgecombe	2	48,900	745,671	48,900	100.00 %	6.56 %
Forsyth	8	382,590	745,671	204,372	53.42 %	27.41 %
	10	382,590	745,670	178,218	46.58 %	23.90 %
Franklin	2	68,573	745,671	68,573	100.00 %	9.20 %
Gaston	13	227,943	745,670	227,943	100.00 %	30.57 %
Gates	2	10,478	745,671	10,478	100.00 %	1.41 %
Graham	14	8,030	745,670	8,030	100.00 %	1.08 %
Granville	2	60,992	745,671	60,992	100.00 %	8.18 %

County - District Report

District Plan: CCG22-5

County	District	Total County Population	Total District Population	County Pop in District	Percent of County Pop in District	Percent of District Pop in County
Greene	2	20,451	745,671	20,451	100.00 %	2.74 %
Guilford	8	541,299	745,671	541,299	100.00 %	72.59 %
Halifax	2	48,622	745,671	48,622	100.00 %	6.52 %
Harnett	5	133,568	745,671	65,349	48.93 %	8.76 %
	6	133,568	745,671	68,219	51.07 %	9.15 %
Haywood	14	62,089	745,670	62,089	100.00 %	8.33 %
Henderson	14	116,281	745,670	116,281	100.00 %	15.59 %
Hertford	2	21,552	745,671	21,552	100.00 %	2.89 %
Hoke	6	52,082	745,671	52,082	100.00 %	6.98 %
Hyde	1	4,589	745,670	4,589	100.00 %	0.62 %
Iredell	10	186,693	745,670	22,577	12.09 %	3.03 %
	11	186,693	745,670	164,116	87.91 %	22.01 %
Jackson	14	43,109	745,670	43,109	100.00 %	5.78 %
Johnston	3	215,999	745,671	111,188	51.48 %	14.91 %
	5	215,999	745,671	104,811	48.52 %	14.06 %
Jones	1	9,172	745,670	9,172	100.00 %	1.23 %
Lee	5	63,285	745,671	63,285	100.00 %	8.49 %
Lenoir	1	55,122	745,670	55,122	100.00 %	7.39 %
Lincoln	11	86,810	745,670	86,810	100.00 %	11.64 %
Macon	14	37,014	745,670	37,014	100.00 %	4.96 %
Madison	14	21,193	745,670	21,193	100.00 %	2.84 %
Martin	2	22,031	745,671	22,031	100.00 %	2.95 %
McDowell	10	44,578	745,670	11,790	26.45 %	1.58 %
	14	44,578	745,670	32,788	73.55 %	4.40 %
Mecklenburg	12	1,115,482	745,671	745,671	66.85 %	100.00 %
	13	1,115,482	745,670	369,811	33.15 %	49.59 %
Mitchell	14	14,903	745,670	14,903	100.00 %	2.00 %
Montgomery	9	25,751	745,670	25,751	100.00 %	3.45 %
Moore	6	99,727	745,671	99,727	100.00 %	13.37 %
Nash	2	94,970	745,671	94,970	100.00 %	12.74 %
New Hanover	3	225,702	745,671	225,702	100.00 %	30.27 %
Northampton	2	17,471	745,671	17,471	100.00 %	2.34 %
Onslow	1	204,576	745,670	204,576	100.00 %	27.44 %
Orange	7	148,696	745,671	148,696	100.00 %	19.94 %
Pamlico	1	12,276	745,670	12,276	100.00 %	1.65 %
Pasquotank	2	40,568	745,671	40,568	100.00 %	5.44 %
Pender	3	60,203	745,671	60,203	100.00 %	8.07 %
Perquimans	2	13,005	745,671	13,005	100.00 %	1.74 %
Person	7	39,097	745,671	39,097	100.00 %	5.24 %
Pitt	1	170,243	745,670	85,189	50.04 %	11.42 %
	2	170,243	745,671	85,054	49.96 %	11.41 %
Polk	14	19,328	745,670	19,328	100.00 %	2.59 %

County - District Report

District Plan: CCG22-5

County	District	Total County Population	Total District Population	County Pop in District	Percent of County Pop in District	Percent of District Pop in County
Randolph	9	144,171	745,670	144,171	100.00 %	19.33 %
Richmond	6	42,946	745,671	40,211	93.63 %	5.39 %
	9	42,946	745,670	2,735	6.37 %	0.37 %
Robeson	6	116,530	745,671	116,530	100.00 %	15.63 %
Rockingham	7	91,096	745,671	91,096	100.00 %	12.22 %
Rowan	11	146,875	745,670	146,875	100.00 %	19.70 %
Rutherford	13	64,444	745,670	48,397	75.10 %	6.49 %
	14	64,444	745,670	16,047	24.90 %	2.15 %
Sampson	3	59,036	745,671	59,036	100.00 %	7.92 %
Scotland	6	34,174	745,671	34,174	100.00 %	4.58 %
Stanly	9	62,504	745,670	62,504	100.00 %	8.38 %
Stokes	10	44,520	745,670	44,520	100.00 %	5.97 %
Surry	10	71,359	745,670	71,359	100.00 %	9.57 %
Swain	14	14,117	745,670	14,117	100.00 %	1.89 %
Transylvania	14	32,986	745,670	32,986	100.00 %	4.42 %
Tyrrell	1	3,245	745,670	3,245	100.00 %	0.44 %
Union	9	238,267	745,670	238,267	100.00 %	31.95 %
Vance	2	42,578	745,671	42,578	100.00 %	5.71 %
Wake	4	1,129,410	745,671	745,671	66.02 %	100.00 %
	5	1,129,410	745,671	383,739	33.98 %	51.46 %
Warren	2	18,642	745,671	18,642	100.00 %	2.50 %
Washington	2	11,003	745,671	11,003	100.00 %	1.48 %
Watauga	10	54,086	745,670	54,086	100.00 %	7.25 %
Wayne	1	117,333	745,670	93,428	79.63 %	12.53 %
	3	117,333	745,671	23,905	20.37 %	3.21 %
Wilkes	10	65,969	745,670	65,969	100.00 %	8.85 %
Wilson	2	78,784	745,671	78,784	100.00 %	10.57 %
Yadkin	10	37,214	745,670	37,214	100.00 %	4.99 %
Yancey	14	18,470	745,670	18,470	100.00 %	2.48 %
			Assigned Geography Total:	**10,439,388**		

Report display: all assigned counties

Total Counties Statewide: 100

Fully Assigned Counties: 100

Partially Assigned Counties: 0

Fully Unassigned Counties: 0

Total Districts Assigned: 14

Split Counties: 13

District - County Report

District Plan: CCG22-5

District	County	Total District Population	Total County Population	District Pop in County	Percent of District Pop in County	Percent of County Pop in District
1	Beaufort	745,670	44,652	44,652	5.99 %	100.00 %
	Carteret	745,670	67,686	67,686	9.08 %	100.00 %
	Craven	745,670	100,720	100,720	13.51 %	100.00 %
	Currituck	745,670	28,100	28,100	3.77 %	100.00 %
	Dare	745,670	36,915	36,915	4.95 %	100.00 %
	Hyde	745,670	4,589	4,589	0.62 %	100.00 %
	Jones	745,670	9,172	9,172	1.23 %	100.00 %
	Lenoir	745,670	55,122	55,122	7.39 %	100.00 %
	Onslow	745,670	204,576	204,576	27.44 %	100.00 %
	Pamlico	745,670	12,276	12,276	1.65 %	100.00 %
	Pitt	745,670	170,243	85,189	11.42 %	50.04 %
	Tyrrell	745,670	3,245	3,245	0.44 %	100.00 %
	Wayne	745,670	117,333	93,428	12.53 %	79.63 %
2	Bertie	745,671	17,934	17,934	2.41 %	100.00 %
	Camden	745,671	10,355	10,355	1.39 %	100.00 %
	Chowan	745,671	13,708	13,708	1.84 %	100.00 %
	Edgecombe	745,671	48,900	48,900	6.56 %	100.00 %
	Franklin	745,671	68,573	68,573	9.20 %	100.00 %
	Gates	745,671	10,478	10,478	1.41 %	100.00 %
	Granville	745,671	60,992	60,992	8.18 %	100.00 %
	Greene	745,671	20,451	20,451	2.74 %	100.00 %
	Halifax	745,671	48,622	48,622	6.52 %	100.00 %
	Hertford	745,671	21,552	21,552	2.89 %	100.00 %
	Martin	745,671	22,031	22,031	2.95 %	100.00 %
	Nash	745,671	94,970	94,970	12.74 %	100.00 %
	Northampton	745,671	17,471	17,471	2.34 %	100.00 %
	Pasquotank	745,671	40,568	40,568	5.44 %	100.00 %
	Perquimans	745,671	13,005	13,005	1.74 %	100.00 %
	Pitt	745,671	170,243	85,054	11.41 %	49.96 %
	Vance	745,671	42,578	42,578	5.71 %	100.00 %
	Warren	745,671	18,642	18,642	2.50 %	100.00 %
	Washington	745,671	11,003	11,003	1.48 %	100.00 %
	Wilson	745,671	78,784	78,784	10.57 %	100.00 %
3	Bladen	745,671	29,606	29,606	3.97 %	100.00 %
	Brunswick	745,671	136,693	136,693	18.33 %	100.00 %
	Columbus	745,671	50,623	50,623	6.79 %	100.00 %
	Duplin	745,671	48,715	48,715	6.53 %	100.00 %
	Johnston	745,671	215,999	111,188	14.91 %	51.48 %
	New Hanover	745,671	225,702	225,702	30.27 %	100.00 %
	Pender	745,671	60,203	60,203	8.07 %	100.00 %
	Sampson	745,671	59,036	59,036	7.92 %	100.00 %
	Wayne	745,671	117,333	23,905	3.21 %	20.37 %

District - County Report

District Plan: CCG22-5

District	County	Total District Population	Total County Population	District Pop in County	Percent of District Pop in County	Percent of County Pop in District
4	Wake	745,671	1,129,410	745,671	100.00 %	66.02 %
5	Chatham	745,671	76,285	76,285	10.23 %	100.00 %
	Durham	745,671	324,833	52,202	7.00 %	16.07 %
	Harnett	745,671	133,568	65,349	8.76 %	48.93 %
	Johnston	745,671	215,999	104,811	14.06 %	48.52 %
	Lee	745,671	63,285	63,285	8.49 %	100.00 %
	Wake	745,671	1,129,410	383,739	51.46 %	33.98 %
6	Cumberland	745,671	334,728	334,728	44.89 %	100.00 %
	Harnett	745,671	133,568	68,219	9.15 %	51.07 %
	Hoke	745,671	52,082	52,082	6.98 %	100.00 %
	Moore	745,671	99,727	99,727	13.37 %	100.00 %
	Richmond	745,671	42,946	40,211	5.39 %	93.63 %
	Robeson	745,671	116,530	116,530	15.63 %	100.00 %
	Scotland	745,671	34,174	34,174	4.58 %	100.00 %
7	Alamance	745,671	171,415	171,415	22.99 %	100.00 %
	Caswell	745,671	22,736	22,736	3.05 %	100.00 %
	Durham	745,671	324,833	272,631	36.56 %	83.93 %
	Orange	745,671	148,696	148,696	19.94 %	100.00 %
	Person	745,671	39,097	39,097	5.24 %	100.00 %
	Rockingham	745,671	91,096	91,096	12.22 %	100.00 %
8	Forsyth	745,671	382,590	204,372	27.41 %	53.42 %
	Guilford	745,671	541,299	541,299	72.59 %	100.00 %
9	Anson	745,670	22,055	22,055	2.96 %	100.00 %
	Cabarrus	745,670	225,804	225,804	30.28 %	100.00 %
	Davidson	745,670	168,930	24,383	3.27 %	14.43 %
	Montgomery	745,670	25,751	25,751	3.45 %	100.00 %
	Randolph	745,670	144,171	144,171	19.33 %	100.00 %
	Richmond	745,670	42,946	2,735	0.37 %	6.37 %
	Stanly	745,670	62,504	62,504	8.38 %	100.00 %
	Union	745,670	238,267	238,267	31.95 %	100.00 %

District - County Report

District Plan: CCG22-5

District	County	Total District Population	Total County Population	District Pop in County	Percent of District Pop in County	Percent of County Pop in District
10	Alexander	745,670	36,444	36,444	4.89 %	100.00 %
	Alleghany	745,670	10,888	10,888	1.46 %	100.00 %
	Ashe	745,670	26,577	26,577	3.56 %	100.00 %
	Avery	745,670	17,806	17,806	2.39 %	100.00 %
	Burke	745,670	87,570	87,570	11.74 %	100.00 %
	Caldwell	745,670	80,652	80,652	10.82 %	100.00 %
	Forsyth	745,670	382,590	178,218	23.90 %	46.58 %
	Iredell	745,670	186,693	22,577	3.03 %	12.09 %
	McDowell	745,670	44,578	11,790	1.58 %	26.45 %
	Stokes	745,670	44,520	44,520	5.97 %	100.00 %
	Surry	745,670	71,359	71,359	9.57 %	100.00 %
	Watauga	745,670	54,086	54,086	7.25 %	100.00 %
	Wilkes	745,670	65,969	65,969	8.85 %	100.00 %
	Yadkin	745,670	37,214	37,214	4.99 %	100.00 %
11	Catawba	745,670	160,610	160,610	21.54 %	100.00 %
	Davidson	745,670	168,930	144,547	19.38 %	85.57 %
	Davie	745,670	42,712	42,712	5.73 %	100.00 %
	Iredell	745,670	186,693	164,116	22.01 %	87.91 %
	Lincoln	745,670	86,810	86,810	11.64 %	100.00 %
	Rowan	745,670	146,875	146,875	19.70 %	100.00 %
12	Mecklenburg	745,671	1,115,482	745,671	100.00 %	66.85 %
13	Cleveland	745,670	99,519	99,519	13.35 %	100.00 %
	Gaston	745,670	227,943	227,943	30.57 %	100.00 %
	Mecklenburg	745,670	1,115,482	369,811	49.59 %	33.15 %
	Rutherford	745,670	64,444	48,397	6.49 %	75.10 %
14	Buncombe	745,670	269,452	269,452	36.14 %	100.00 %
	Cherokee	745,670	28,774	28,774	3.86 %	100.00 %
	Clay	745,670	11,089	11,089	1.49 %	100.00 %
	Graham	745,670	8,030	8,030	1.08 %	100.00 %
	Haywood	745,670	62,089	62,089	8.33 %	100.00 %
	Henderson	745,670	116,281	116,281	15.59 %	100.00 %
	Jackson	745,670	43,109	43,109	5.78 %	100.00 %
	Macon	745,670	37,014	37,014	4.96 %	100.00 %
	Madison	745,670	21,193	21,193	2.84 %	100.00 %
	McDowell	745,670	44,578	32,788	4.40 %	73.55 %
	Mitchell	745,670	14,903	14,903	2.00 %	100.00 %
	Polk	745,670	19,328	19,328	2.59 %	100.00 %
	Rutherford	745,670	64,444	16,047	2.15 %	24.90 %
	Swain	745,670	14,117	14,117	1.89 %	100.00 %
	Transylvania	745,670	32,986	32,986	4.42 %	100.00 %
	Yancey	745,670	18,470	18,470	2.48 %	100.00 %
			Total:	**10,439,388**		

District plan definition file: 'CCG22-5.csv', modified 2/12/2022 11:04 AM
Data Source: 2020 Census Redistricting Data (Public Law 94-171) Summary File - North Carolina
[G20-DistCnty] - Generated 2/12/2022

District - County Report

District Plan: CCG22-5

Total Districts Assigned: 14

Total Counties Statewide: 100

Fully Assigned Counties: 100

Partially Assigned Counties: 0

Fully Unassigned Counties: 0

Split Counties: 13

Municipality - District Report

District Plan: CCG22-5

Municipality	District	Total Muni Population	Total District Population	Muni Pop in District	Percent of Muni Pop in District	Percent of District Pop in Muni
Aberdeen	6	8,516	745,671	8,516	100.00 %	1.14 %
Ahoskie	2	4,891	745,671	4,891	100.00 %	0.66 %
Alamance	7	988	745,671	988	100.00 %	0.13 %
Albemarle	9	16,432	745,670	16,432	100.00 %	2.20 %
Alliance	1	733	745,670	733	100.00 %	0.10 %
Andrews	14	1,667	745,670	1,667	100.00 %	0.22 %
Angier	5	5,265	745,671	5,265	100.00 %	0.71 %
Ansonville	9	440	745,670	440	100.00 %	0.06 %
Apex	5	58,780	745,671	58,780	100.00 %	7.88 %
Arapahoe	1	416	745,670	416	100.00 %	0.06 %
Archdale	8	11,907	745,671	380	3.19 %	0.05 %
	9	11,907	745,670	11,527	96.81 %	1.55 %
Archer Lodge	5	4,797	745,671	4,797	100.00 %	0.64 %
Asheboro	9	27,156	745,670	27,156	100.00 %	3.64 %
Asheville	14	94,589	745,670	94,589	100.00 %	12.69 %
Askewville	2	184	745,671	184	100.00 %	0.02 %
Atkinson	3	296	745,671	296	100.00 %	0.04 %
Atlantic Beach	1	1,364	745,670	1,364	100.00 %	0.18 %
Aulander	2	763	745,671	763	100.00 %	0.10 %
Aurora	1	455	745,670	455	100.00 %	0.06 %
Autryville	3	167	745,671	167	100.00 %	0.02 %
Ayden	1	4,977	745,670	4,977	100.00 %	0.67 %
Badin	9	2,024	745,670	2,024	100.00 %	0.27 %
Bailey	2	568	745,671	568	100.00 %	0.08 %
Bakersville	14	450	745,670	450	100.00 %	0.06 %
Bald Head Island	3	268	745,671	268	100.00 %	0.04 %
Banner Elk	10	1,049	745,670	1,049	100.00 %	0.14 %
Bath	1	245	745,670	245	100.00 %	0.03 %
Bayboro	1	1,161	745,670	1,161	100.00 %	0.16 %
Bear Grass	2	89	745,671	89	100.00 %	0.01 %
Beaufort	1	4,464	745,670	4,464	100.00 %	0.60 %
Beech Mountain	10	675	745,670	675	100.00 %	0.09 %
Belhaven	1	1,410	745,670	1,410	100.00 %	0.19 %
Belmont	13	15,010	745,670	15,010	100.00 %	2.01 %
Belville	3	2,406	745,671	2,406	100.00 %	0.32 %
Belwood	13	857	745,670	857	100.00 %	0.11 %
Benson	3	3,967	745,671	3,967	100.00 %	0.53 %
	5	3,967	745,671	0	0.00 %	0.00 %
Bermuda Run	11	3,120	745,670	3,120	100.00 %	0.42 %
Bessemer City	13	5,428	745,670	5,428	100.00 %	0.73 %
Bethania	10	344	745,670	344	100.00 %	0.05 %
Bethel	2	1,373	745,671	1,373	100.00 %	0.18 %

Municipality - District Report

District Plan: CCG22-5

Municipality	District	Total Muni Population	Total District Population	Muni Pop in District	Percent of Muni Pop in District	Percent of District Pop in Muni
Beulaville	3	1,116	745,671	1,116	100.00 %	0.15 %
Biltmore Forest	14	1,409	745,670	1,409	100.00 %	0.19 %
Biscoe	9	1,848	745,670	1,848	100.00 %	0.25 %
Black Creek	2	692	745,671	692	100.00 %	0.09 %
Black Mountain	14	8,426	745,670	8,426	100.00 %	1.13 %
Bladenboro	3	1,648	745,671	1,648	100.00 %	0.22 %
Blowing Rock	10	1,376	745,670	1,376	100.00 %	0.18 %
Boardman	3	166	745,671	166	100.00 %	0.02 %
Bogue	1	695	745,670	695	100.00 %	0.09 %
Boiling Spring Lakes	3	5,943	745,671	5,943	100.00 %	0.80 %
Boiling Springs	13	4,615	745,670	4,615	100.00 %	0.62 %
Bolivia	3	149	745,671	149	100.00 %	0.02 %
Bolton	3	519	745,671	519	100.00 %	0.07 %
Boone	10	19,092	745,670	19,092	100.00 %	2.56 %
Boonville	10	1,185	745,670	1,185	100.00 %	0.16 %
Bostic	13	355	745,670	355	100.00 %	0.05 %
Brevard	14	7,744	745,670	7,744	100.00 %	1.04 %
Bridgeton	1	349	745,670	349	100.00 %	0.05 %
Broadway	5	1,267	745,671	1,267	100.00 %	0.17 %
Brookford	11	442	745,670	442	100.00 %	0.06 %
Brunswick	3	973	745,671	973	100.00 %	0.13 %
Bryson City	14	1,558	745,670	1,558	100.00 %	0.21 %
Bunn	2	327	745,671	327	100.00 %	0.04 %
Burgaw	3	3,088	745,671	3,088	100.00 %	0.41 %
Burlington	7	57,303	745,671	55,481	96.82 %	7.44 %
	8	57,303	745,671	1,822	3.18 %	0.24 %
Burnsville	14	1,614	745,670	1,614	100.00 %	0.22 %
Butner	2	8,397	745,671	8,397	100.00 %	1.13 %
Cajah's Mountain	10	2,722	745,670	2,722	100.00 %	0.37 %
Calabash	3	2,011	745,671	2,011	100.00 %	0.27 %
Calypso	3	327	745,671	327	100.00 %	0.04 %
Cameron	6	244	745,671	244	100.00 %	0.03 %
Candor	6	813	745,671	0	0.00 %	0.00 %
	9	813	745,670	813	100.00 %	0.11 %
Canton	14	4,422	745,670	4,422	100.00 %	0.59 %
Cape Carteret	1	2,224	745,670	2,224	100.00 %	0.30 %
Carolina Beach	3	6,564	745,671	6,564	100.00 %	0.88 %
Carolina Shores	3	4,588	745,671	4,588	100.00 %	0.62 %
Carrboro	7	21,295	745,671	21,295	100.00 %	2.86 %
Carthage	6	2,775	745,671	2,775	100.00 %	0.37 %
Cary	4	174,721	745,671	30,544	17.48 %	4.10 %
	5	174,721	745,671	144,177	82.52 %	19.34 %

Municipality - District Report

District Plan: CCG22-5

Municipality	District	Total Muni Population	Total District Population	Muni Pop in District	Percent of Muni Pop in District	Percent of District Pop in Muni
Casar	13	305	745,670	305	100.00 %	0.04 %
Castalia	2	264	745,671	264	100.00 %	0.04 %
Caswell Beach	3	395	745,671	395	100.00 %	0.05 %
Catawba	11	702	745,670	702	100.00 %	0.09 %
Cedar Point	1	1,764	745,670	1,764	100.00 %	0.24 %
Cedar Rock	10	301	745,670	301	100.00 %	0.04 %
Cerro Gordo	3	131	745,671	131	100.00 %	0.02 %
Chadbourn	3	1,574	745,671	1,574	100.00 %	0.21 %
Chapel Hill	7	61,960	745,671	61,960	100.00 %	8.31 %
Charlotte	12	874,579	745,671	670,083	76.62 %	89.86 %
	13	874,579	745,670	204,496	23.38 %	27.42 %
Cherryville	13	6,078	745,670	6,078	100.00 %	0.82 %
Chimney Rock Village	14	140	745,670	140	100.00 %	0.02 %
China Grove	11	4,434	745,670	4,434	100.00 %	0.59 %
Chocowinity	1	722	745,670	722	100.00 %	0.10 %
Claremont	11	1,692	745,670	1,692	100.00 %	0.23 %
Clarkton	3	614	745,671	614	100.00 %	0.08 %
Clayton	4	26,307	745,671	0	0.00 %	0.00 %
	5	26,307	745,671	26,307	100.00 %	3.53 %
Clemmons	10	21,163	745,670	21,163	100.00 %	2.84 %
Cleveland	11	846	745,670	846	100.00 %	0.11 %
Clinton	3	8,383	745,671	8,383	100.00 %	1.12 %
Clyde	14	1,368	745,670	1,368	100.00 %	0.18 %
Coats	5	2,155	745,671	2,155	100.00 %	0.29 %
Cofield	2	267	745,671	267	100.00 %	0.04 %
Colerain	2	217	745,671	217	100.00 %	0.03 %
Columbia	1	610	745,670	610	100.00 %	0.08 %
Columbus	14	1,060	745,670	1,060	100.00 %	0.14 %
Como	2	67	745,671	67	100.00 %	0.01 %
Concord	9	105,240	745,670	105,240	100.00 %	14.11 %
Conetoe	2	198	745,671	198	100.00 %	0.03 %
Connelly Springs	10	1,529	745,670	1,529	100.00 %	0.21 %
Conover	11	8,421	745,670	8,421	100.00 %	1.13 %
Conway	2	752	745,671	752	100.00 %	0.10 %
Cooleemee	11	940	745,670	940	100.00 %	0.13 %
Cornelius	13	31,412	745,670	31,412	100.00 %	4.21 %
Cove City	1	378	745,670	378	100.00 %	0.05 %
Cramerton	13	5,296	745,670	5,296	100.00 %	0.71 %
Creedmoor	2	4,866	745,671	4,866	100.00 %	0.65 %
Creswell	2	207	745,671	207	100.00 %	0.03 %
Crossnore	10	143	745,670	143	100.00 %	0.02 %
Dallas	13	5,927	745,670	5,927	100.00 %	0.79 %

Municipality - District Report

District Plan: CCG22-5

Municipality	District	Total Muni Population	Total District Population	Muni Pop in District	Percent of Muni Pop in District	Percent of District Pop in Muni
Danbury	10	189	745,670	189	100.00 %	0.03 %
Davidson	11	15,106	745,670	378	2.50 %	0.05 %
	13	15,106	745,670	14,728	97.50 %	1.98 %
Dellview	13	6	745,670	6	100.00 %	0.00 %
Denton	9	1,494	745,670	1,494	100.00 %	0.20 %
Dillsboro	14	213	745,670	213	100.00 %	0.03 %
Dobbins Heights	6	687	745,671	687	100.00 %	0.09 %
Dobson	10	1,462	745,670	1,462	100.00 %	0.20 %
Dortches	2	1,082	745,671	1,082	100.00 %	0.15 %
Dover	1	349	745,670	349	100.00 %	0.05 %
Drexel	10	1,760	745,670	1,760	100.00 %	0.24 %
Dublin	3	267	745,671	267	100.00 %	0.04 %
Duck	1	742	745,670	742	100.00 %	0.10 %
Dunn	6	8,446	745,671	8,446	100.00 %	1.13 %
Durham	4	283,506	745,671	269	0.09 %	0.04 %
	5	283,506	745,671	49,765	17.55 %	6.67 %
	7	283,506	745,671	233,472	82.35 %	31.31 %
Earl	13	198	745,670	198	100.00 %	0.03 %
East Arcadia	3	418	745,671	418	100.00 %	0.06 %
East Bend	10	634	745,670	634	100.00 %	0.09 %
East Laurinburg	6	234	745,671	234	100.00 %	0.03 %
Eastover	6	3,656	745,671	3,656	100.00 %	0.49 %
East Spencer	11	1,567	745,670	1,567	100.00 %	0.21 %
Eden	7	15,421	745,671	15,421	100.00 %	2.07 %
Edenton	2	4,460	745,671	4,460	100.00 %	0.60 %
Elizabeth City	2	18,631	745,671	18,631	100.00 %	2.50 %
Elizabethtown	3	3,296	745,671	3,296	100.00 %	0.44 %
Elkin	10	4,122	745,670	4,122	100.00 %	0.55 %
Elk Park	10	542	745,670	542	100.00 %	0.07 %
Ellenboro	13	723	745,670	723	100.00 %	0.10 %
Ellerbe	6	864	745,671	864	100.00 %	0.12 %
Elm City	2	1,218	745,671	1,218	100.00 %	0.16 %
Elon	7	11,336	745,671	11,336	100.00 %	1.52 %
Emerald Isle	1	3,847	745,670	3,847	100.00 %	0.52 %
Enfield	2	1,865	745,671	1,865	100.00 %	0.25 %
Erwin	5	4,542	745,671	0	0.00 %	0.00 %
	6	4,542	745,671	4,542	100.00 %	0.61 %
Eureka	1	214	745,670	214	100.00 %	0.03 %
Everetts	2	150	745,671	150	100.00 %	0.02 %
Fair Bluff	3	709	745,671	709	100.00 %	0.10 %
Fairmont	6	2,191	745,671	2,191	100.00 %	0.29 %
Fairview	9	3,456	745,670	3,456	100.00 %	0.46 %

Municipality - District Report

District Plan: CCG22-5

Municipality	District	Total Muni Population	Total District Population	Muni Pop in District	Percent of Muni Pop in District	Percent of District Pop in Muni
Faison	3	784	745,671	784	100.00 %	0.11 %
Faith	11	819	745,670	819	100.00 %	0.11 %
Falcon	3	324	745,671	0	0.00 %	0.00 %
	6	324	745,671	324	100.00 %	0.04 %
Falkland	2	47	745,671	47	100.00 %	0.01 %
Fallston	13	627	745,670	627	100.00 %	0.08 %
Farmville	2	4,461	745,671	4,461	100.00 %	0.60 %
Fayetteville	6	208,501	745,671	208,501	100.00 %	27.96 %
Flat Rock	14	3,486	745,670	3,486	100.00 %	0.47 %
Fletcher	14	7,987	745,670	7,987	100.00 %	1.07 %
Fontana Dam	14	13	745,670	13	100.00 %	0.00 %
Forest City	13	7,377	745,670	7,377	100.00 %	0.99 %
Forest Hills	14	303	745,670	303	100.00 %	0.04 %
Fountain	2	385	745,671	385	100.00 %	0.05 %
Four Oaks	3	2,158	745,671	2,158	100.00 %	0.29 %
Foxfire	6	1,288	745,671	1,288	100.00 %	0.17 %
Franklin	14	4,175	745,670	4,175	100.00 %	0.56 %
Franklinton	2	2,456	745,671	2,456	100.00 %	0.33 %
Franklinville	9	1,197	745,670	1,197	100.00 %	0.16 %
Fremont	1	1,196	745,670	1,196	100.00 %	0.16 %
Fuquay-Varina	5	34,152	745,671	34,152	100.00 %	4.58 %
Gamewell	10	3,702	745,670	3,702	100.00 %	0.50 %
Garland	3	595	745,671	595	100.00 %	0.08 %
Garner	4	31,159	745,671	28,321	90.89 %	3.80 %
	5	31,159	745,671	2,838	9.11 %	0.38 %
Garysburg	2	904	745,671	904	100.00 %	0.12 %
Gaston	2	1,008	745,671	1,008	100.00 %	0.14 %
Gastonia	13	80,411	745,670	80,411	100.00 %	10.78 %
Gatesville	2	267	745,671	267	100.00 %	0.04 %
Gibson	6	449	745,671	449	100.00 %	0.06 %
Gibsonville	7	8,920	745,671	4,278	47.96 %	0.57 %
	8	8,920	745,671	4,642	52.04 %	0.62 %
Glen Alpine	10	1,529	745,670	1,529	100.00 %	0.21 %
Godwin	6	128	745,671	128	100.00 %	0.02 %
Goldsboro	1	33,657	745,670	33,656	100.00 %	4.51 %
	3	33,657	745,671	1	0.00 %	0.00 %
Goldston	5	234	745,671	234	100.00 %	0.03 %
Graham	7	17,157	745,671	17,157	100.00 %	2.30 %
Grandfather Village	10	95	745,670	95	100.00 %	0.01 %
Granite Falls	10	4,965	745,670	4,965	100.00 %	0.67 %
Granite Quarry	11	2,984	745,670	2,984	100.00 %	0.40 %
Grantsboro	1	692	745,670	692	100.00 %	0.09 %

Municipality - District Report

District Plan: CCG22-5

Municipality	District	Total Muni Population	Total District Population	Muni Pop in District	Percent of Muni Pop in District	Percent of District Pop in Muni
Greenevers	3	567	745,671	567	100.00 %	0.08 %
Green Level	7	3,152	745,671	3,152	100.00 %	0.42 %
Greensboro	8	299,035	745,671	299,035	100.00 %	40.10 %
Greenville	1	87,521	745,670	41,903	47.88 %	5.62 %
	2	87,521	745,671	45,618	52.12 %	6.12 %
Grifton	1	2,448	745,670	2,448	100.00 %	0.33 %
Grimesland	1	386	745,670	386	100.00 %	0.05 %
Grover	13	802	745,670	802	100.00 %	0.11 %
Halifax	2	170	745,671	170	100.00 %	0.02 %
Hamilton	2	306	745,671	306	100.00 %	0.04 %
Hamlet	6	6,025	745,671	6,025	100.00 %	0.81 %
Harmony	10	543	745,670	543	100.00 %	0.07 %
Harrells	3	160	745,671	160	100.00 %	0.02 %
Harrellsville	2	85	745,671	85	100.00 %	0.01 %
Harrisburg	9	18,967	745,670	18,967	100.00 %	2.54 %
Hassell	2	49	745,671	49	100.00 %	0.01 %
Havelock	1	16,621	745,670	16,621	100.00 %	2.23 %
Haw River	7	2,252	745,671	2,252	100.00 %	0.30 %
Hayesville	14	461	745,670	461	100.00 %	0.06 %
Hemby Bridge	9	1,614	745,670	1,614	100.00 %	0.22 %
Henderson	2	15,060	745,671	15,060	100.00 %	2.02 %
Hendersonville	14	15,137	745,670	15,137	100.00 %	2.03 %
Hertford	2	1,934	745,671	1,934	100.00 %	0.26 %
Hickory	10	43,490	745,670	111	0.26 %	0.01 %
	11	43,490	745,670	43,379	99.74 %	5.82 %
Highlands	14	1,072	745,670	1,072	100.00 %	0.14 %
High Point	8	114,059	745,671	107,405	94.17 %	14.40 %
	9	114,059	745,670	8	0.01 %	0.00 %
	11	114,059	745,670	6,646	5.83 %	0.89 %
High Shoals	13	595	745,670	595	100.00 %	0.08 %
Hildebran	10	1,679	745,670	1,679	100.00 %	0.23 %
Hillsborough	7	9,660	745,671	9,660	100.00 %	1.30 %
Hobgood	2	268	745,671	268	100.00 %	0.04 %
Hoffman	6	418	745,671	418	100.00 %	0.06 %
Holden Beach	3	921	745,671	921	100.00 %	0.12 %
Holly Ridge	1	4,171	745,670	4,171	100.00 %	0.56 %
Holly Springs	5	41,239	745,671	41,239	100.00 %	5.53 %
Hookerton	2	413	745,671	413	100.00 %	0.06 %
Hope Mills	6	17,808	745,671	17,808	100.00 %	2.39 %
Hot Springs	14	520	745,670	520	100.00 %	0.07 %
Hudson	10	3,780	745,670	3,780	100.00 %	0.51 %
Huntersville	13	61,376	745,670	61,376	100.00 %	8.23 %

Municipality - District Report

District Plan: CCG22-5

Municipality	District	Total Muni Population	Total District Population	Muni Pop in District	Percent of Muni Pop in District	Percent of District Pop in Muni
Indian Beach	1	223	745,670	223	100.00 %	0.03 %
Indian Trail	9	39,997	745,670	39,997	100.00 %	5.36 %
Jackson	2	430	745,671	430	100.00 %	0.06 %
Jacksonville	1	72,723	745,670	72,723	100.00 %	9.75 %
Jamestown	8	3,668	745,671	3,668	100.00 %	0.49 %
Jamesville	2	424	745,671	424	100.00 %	0.06 %
Jefferson	10	1,622	745,670	1,622	100.00 %	0.22 %
Jonesville	10	2,308	745,670	2,308	100.00 %	0.31 %
Kannapolis	9	53,114	745,670	42,846	80.67 %	5.75 %
	11	53,114	745,670	10,268	19.33 %	1.38 %
Kelford	2	203	745,671	203	100.00 %	0.03 %
Kenansville	3	770	745,671	770	100.00 %	0.10 %
Kenly	2	1,491	745,671	198	13.28 %	0.03 %
	3	1,491	745,671	1,293	86.72 %	0.17 %
Kernersville	8	26,449	745,671	26,449	100.00 %	3.55 %
Kill Devil Hills	1	7,656	745,670	7,656	100.00 %	1.03 %
King	10	7,197	745,670	7,197	100.00 %	0.97 %
Kings Mountain	13	11,142	745,670	11,142	100.00 %	1.49 %
Kingstown	13	656	745,670	656	100.00 %	0.09 %
Kinston	1	19,900	745,670	19,900	100.00 %	2.67 %
Kittrell	2	132	745,671	132	100.00 %	0.02 %
Kitty Hawk	1	3,689	745,670	3,689	100.00 %	0.49 %
Knightdale	4	19,435	745,671	19,435	100.00 %	2.61 %
Kure Beach	3	2,191	745,671	2,191	100.00 %	0.29 %
La Grange	1	2,595	745,670	2,595	100.00 %	0.35 %
Lake Lure	14	1,365	745,670	1,365	100.00 %	0.18 %
Lake Park	9	3,269	745,670	3,269	100.00 %	0.44 %
Lake Santeetlah	14	38	745,670	38	100.00 %	0.01 %
Lake Waccamaw	3	1,296	745,671	1,296	100.00 %	0.17 %
Landis	11	3,690	745,670	3,690	100.00 %	0.49 %
Lansing	10	126	745,670	126	100.00 %	0.02 %
Lasker	2	64	745,671	64	100.00 %	0.01 %
Lattimore	13	406	745,670	406	100.00 %	0.05 %
Laurel Park	14	2,250	745,670	2,250	100.00 %	0.30 %
Laurinburg	6	14,978	745,671	14,978	100.00 %	2.01 %
Lawndale	13	570	745,670	570	100.00 %	0.08 %
Leggett	2	37	745,671	37	100.00 %	0.00 %
Leland	3	22,908	745,671	22,908	100.00 %	3.07 %
Lenoir	10	18,352	745,670	18,352	100.00 %	2.46 %
Lewiston Woodville	2	426	745,671	426	100.00 %	0.06 %
Lewisville	10	13,381	745,670	13,381	100.00 %	1.79 %
Lexington	11	19,632	745,670	19,632	100.00 %	2.63 %

Municipality - District Report

District Plan: CCG22-5

Municipality	District	Total Muni Population	Total District Population	Muni Pop in District	Percent of Muni Pop in District	Percent of District Pop in Muni
Liberty	9	2,655	745,670	2,655	100.00 %	0.36 %
Lilesville	9	395	745,670	395	100.00 %	0.05 %
Lillington	5	4,735	745,671	3,853	81.37 %	0.52 %
	6	4,735	745,671	882	18.63 %	0.12 %
Lincolnton	11	11,091	745,670	11,091	100.00 %	1.49 %
Linden	6	136	745,671	136	100.00 %	0.02 %
Littleton	2	559	745,671	559	100.00 %	0.07 %
Locust	9	4,537	745,670	4,537	100.00 %	0.61 %
Long View	10	5,088	745,670	735	14.45 %	0.10 %
	11	5,088	745,670	4,353	85.55 %	0.58 %
Louisburg	2	3,064	745,671	3,064	100.00 %	0.41 %
Love Valley	10	154	745,670	154	100.00 %	0.02 %
Lowell	13	3,654	745,670	3,654	100.00 %	0.49 %
Lucama	2	1,036	745,671	1,036	100.00 %	0.14 %
Lumber Bridge	6	82	745,671	82	100.00 %	0.01 %
Lumberton	6	19,025	745,671	19,025	100.00 %	2.55 %
McAdenville	13	890	745,670	890	100.00 %	0.12 %
Macclesfield	2	413	745,671	413	100.00 %	0.06 %
McDonald	6	94	745,671	94	100.00 %	0.01 %
McFarlan	9	94	745,670	94	100.00 %	0.01 %
Macon	2	110	745,671	110	100.00 %	0.01 %
Madison	7	2,129	745,671	2,129	100.00 %	0.29 %
Maggie Valley	14	1,687	745,670	1,687	100.00 %	0.23 %
Magnolia	3	831	745,671	831	100.00 %	0.11 %
Maiden	11	3,736	745,670	3,736	100.00 %	0.50 %
Manteo	1	1,600	745,670	1,600	100.00 %	0.21 %
Marietta	6	111	745,671	111	100.00 %	0.01 %
Marion	10	7,717	745,670	887	11.49 %	0.12 %
	14	7,717	745,670	6,830	88.51 %	0.92 %
Marshall	14	777	745,670	777	100.00 %	0.10 %
Mars Hill	14	2,007	745,670	2,007	100.00 %	0.27 %
Marshville	9	2,522	745,670	2,522	100.00 %	0.34 %
Marvin	9	6,358	745,670	6,358	100.00 %	0.85 %
Matthews	12	29,435	745,671	29,435	100.00 %	3.95 %
Maxton	6	2,110	745,671	2,110	100.00 %	0.28 %
Mayodan	7	2,418	745,671	2,418	100.00 %	0.32 %
Maysville	1	818	745,670	818	100.00 %	0.11 %
Mebane	7	17,797	745,671	17,797	100.00 %	2.39 %
Mesic	1	144	745,670	144	100.00 %	0.02 %
Micro	3	458	745,671	458	100.00 %	0.06 %
Middleburg	2	101	745,671	101	100.00 %	0.01 %
Middlesex	2	912	745,671	912	100.00 %	0.12 %

Municipality - District Report

District Plan: CCG22-5

Municipality	District	Total Muni Population	Total District Population	Muni Pop in District	Percent of Muni Pop in District	Percent of District Pop in Muni
Midland	9	4,684	745,670	4,684	100.00 %	0.63 %
	12	4,684	745,671	0	0.00 %	0.00 %
Midway	11	4,742	745,670	4,742	100.00 %	0.64 %
Mills River	14	7,078	745,670	7,078	100.00 %	0.95 %
Milton	7	155	745,671	155	100.00 %	0.02 %
Mineral Springs	9	3,159	745,670	3,159	100.00 %	0.42 %
Minnesott Beach	1	530	745,670	530	100.00 %	0.07 %
Mint Hill	9	26,450	745,670	6	0.02 %	0.00 %
	12	26,450	745,671	26,444	99.98 %	3.55 %
Misenheimer	9	650	745,670	650	100.00 %	0.09 %
Mocksville	11	5,900	745,670	5,900	100.00 %	0.79 %
Momeyer	2	277	745,671	277	100.00 %	0.04 %
Monroe	9	34,562	745,670	34,562	100.00 %	4.64 %
Montreat	14	901	745,670	901	100.00 %	0.12 %
Mooresboro	13	293	745,670	293	100.00 %	0.04 %
Mooresville	11	50,193	745,670	50,193	100.00 %	6.73 %
Morehead City	1	9,556	745,670	9,556	100.00 %	1.28 %
Morganton	10	17,474	745,670	17,474	100.00 %	2.34 %
Morrisville	5	29,630	745,671	29,630	100.00 %	3.97 %
Morven	9	329	745,670	329	100.00 %	0.04 %
Mount Airy	10	10,676	745,670	10,676	100.00 %	1.43 %
Mount Gilead	9	1,171	745,670	1,171	100.00 %	0.16 %
Mount Holly	13	17,703	745,670	17,703	100.00 %	2.37 %
Mount Olive	1	4,198	745,670	22	0.52 %	0.00 %
	3	4,198	745,671	4,176	99.48 %	0.56 %
Mount Pleasant	9	1,671	745,670	1,671	100.00 %	0.22 %
Murfreesboro	2	2,619	745,671	2,619	100.00 %	0.35 %
Murphy	14	1,608	745,670	1,608	100.00 %	0.22 %
Nags Head	1	3,168	745,670	3,168	100.00 %	0.42 %
Nashville	2	5,632	745,671	5,632	100.00 %	0.76 %
Navassa	3	1,367	745,671	1,367	100.00 %	0.18 %
New Bern	1	31,291	745,670	31,291	100.00 %	4.20 %
Newland	10	715	745,670	715	100.00 %	0.10 %
New London	9	607	745,670	607	100.00 %	0.08 %
Newport	1	4,364	745,670	4,364	100.00 %	0.59 %
Newton	11	13,148	745,670	13,148	100.00 %	1.76 %
Newton Grove	3	585	745,671	585	100.00 %	0.08 %
Norlina	2	920	745,671	920	100.00 %	0.12 %
Norman	6	100	745,671	100	100.00 %	0.01 %
North Topsail Beach	1	1,005	745,670	1,005	100.00 %	0.13 %
Northwest	3	703	745,671	703	100.00 %	0.09 %
North Wilkesboro	10	4,382	745,670	4,382	100.00 %	0.59 %

Municipality - District Report

District Plan: CCG22-5

Municipality	District	Total Muni Population	Total District Population	Muni Pop in District	Percent of Muni Pop in District	Percent of District Pop in Muni
Norwood	9	2,367	745,670	2,367	100.00 %	0.32 %
Oakboro	9	2,128	745,670	2,128	100.00 %	0.29 %
Oak City	2	266	745,671	266	100.00 %	0.04 %
Oak Island	3	8,396	745,671	8,396	100.00 %	1.13 %
Oak Ridge	8	7,474	745,671	7,474	100.00 %	1.00 %
Ocean Isle Beach	3	867	745,671	867	100.00 %	0.12 %
Old Fort	14	811	745,670	811	100.00 %	0.11 %
Oriental	1	880	745,670	880	100.00 %	0.12 %
Orrum	6	59	745,671	59	100.00 %	0.01 %
Ossipee	7	536	745,671	536	100.00 %	0.07 %
Oxford	2	8,628	745,671	8,628	100.00 %	1.16 %
Pantego	1	164	745,670	164	100.00 %	0.02 %
Parkton	6	504	745,671	504	100.00 %	0.07 %
Parmele	2	243	745,671	243	100.00 %	0.03 %
Patterson Springs	13	571	745,670	571	100.00 %	0.08 %
Peachland	9	390	745,670	390	100.00 %	0.05 %
Peletier	1	769	745,670	769	100.00 %	0.10 %
Pembroke	6	2,823	745,671	2,823	100.00 %	0.38 %
Pikeville	1	712	745,670	712	100.00 %	0.10 %
Pilot Mountain	10	1,440	745,670	1,440	100.00 %	0.19 %
Pinebluff	6	1,473	745,671	1,473	100.00 %	0.20 %
Pinehurst	6	17,581	745,671	17,581	100.00 %	2.36 %
Pine Knoll Shores	1	1,388	745,670	1,388	100.00 %	0.19 %
Pine Level	3	2,046	745,671	2,046	100.00 %	0.27 %
Pinetops	2	1,200	745,671	1,200	100.00 %	0.16 %
Pineville	12	10,602	745,671	0	0.00 %	0.00 %
	13	10,602	745,670	10,602	100.00 %	1.42 %
Pink Hill	1	451	745,670	451	100.00 %	0.06 %
Pittsboro	5	4,537	745,671	4,537	100.00 %	0.61 %
Pleasant Garden	8	5,000	745,671	5,000	100.00 %	0.67 %
Plymouth	2	3,320	745,671	3,320	100.00 %	0.45 %
Polkton	9	2,250	745,670	2,250	100.00 %	0.30 %
Polkville	13	516	745,670	516	100.00 %	0.07 %
Pollocksville	1	268	745,670	268	100.00 %	0.04 %
Powellsville	2	189	745,671	189	100.00 %	0.03 %
Princeton	3	1,315	745,671	1,315	100.00 %	0.18 %
Princeville	2	1,254	745,671	1,254	100.00 %	0.17 %
Proctorville	6	121	745,671	121	100.00 %	0.02 %
Raeford	6	4,559	745,671	4,559	100.00 %	0.61 %
Raleigh	4	467,665	745,671	466,106	99.67 %	62.51 %
	5	467,665	745,671	233	0.05 %	0.03 %
	7	467,665	745,671	1,326	0.28 %	0.18 %

Municipality - District Report

District Plan: CCG22-5

Municipality	District	Total Muni Population	Total District Population	Muni Pop in District	Percent of Muni Pop in District	Percent of District Pop in Muni
Ramseur	9	1,774	745,670	1,774	100.00 %	0.24 %
Randleman	9	4,595	745,670	4,595	100.00 %	0.62 %
Ranlo	13	4,511	745,670	4,511	100.00 %	0.60 %
Raynham	6	60	745,671	60	100.00 %	0.01 %
Red Cross	9	762	745,670	762	100.00 %	0.10 %
Red Oak	2	3,342	745,671	3,342	100.00 %	0.45 %
Red Springs	6	3,087	745,671	3,087	100.00 %	0.41 %
Reidsville	7	14,583	745,671	14,583	100.00 %	1.96 %
Rennert	6	275	745,671	275	100.00 %	0.04 %
Rhodhiss	10	997	745,670	997	100.00 %	0.13 %
Richfield	9	582	745,670	582	100.00 %	0.08 %
Richlands	1	2,287	745,670	2,287	100.00 %	0.31 %
Rich Square	2	894	745,671	894	100.00 %	0.12 %
River Bend	1	2,902	745,670	2,902	100.00 %	0.39 %
Roanoke Rapids	2	15,229	745,671	15,229	100.00 %	2.04 %
Robbins	6	1,168	745,671	1,168	100.00 %	0.16 %
Robbinsville	14	597	745,670	597	100.00 %	0.08 %
Robersonville	2	1,269	745,671	1,269	100.00 %	0.17 %
Rockingham	6	9,243	745,671	9,243	100.00 %	1.24 %
Rockwell	11	2,302	745,670	2,302	100.00 %	0.31 %
Rocky Mount	2	54,341	745,671	54,341	100.00 %	7.29 %
Rolesville	4	9,475	745,671	9,475	100.00 %	1.27 %
Ronda	10	438	745,670	438	100.00 %	0.06 %
Roper	2	485	745,671	485	100.00 %	0.07 %
Roseboro	3	1,163	745,671	1,163	100.00 %	0.16 %
Rose Hill	3	1,371	745,671	1,371	100.00 %	0.18 %
Rosman	14	701	745,670	701	100.00 %	0.09 %
Rowland	6	885	745,671	885	100.00 %	0.12 %
Roxboro	7	8,134	745,671	8,134	100.00 %	1.09 %
Roxobel	2	187	745,671	187	100.00 %	0.03 %
Rural Hall	10	3,351	745,670	3,351	100.00 %	0.45 %
Ruth	13	347	745,670	347	100.00 %	0.05 %
Rutherford College	10	1,226	745,670	1,226	100.00 %	0.16 %
Rutherfordton	13	3,640	745,670	3,640	100.00 %	0.49 %
St. Helena	3	417	745,671	417	100.00 %	0.06 %
St. James	3	6,529	745,671	6,529	100.00 %	0.88 %
St. Pauls	6	2,045	745,671	2,045	100.00 %	0.27 %
Salemburg	3	457	745,671	457	100.00 %	0.06 %
Salisbury	11	35,540	745,670	35,540	100.00 %	4.77 %
Saluda	14	631	745,670	631	100.00 %	0.08 %
Sandy Creek	3	248	745,671	248	100.00 %	0.03 %
Sandyfield	3	430	745,671	430	100.00 %	0.06 %

Municipality - District Report

District Plan: CCG22-5

Municipality	District	Total Muni Population	Total District Population	Muni Pop in District	Percent of Muni Pop in District	Percent of District Pop in Muni
Sanford	5	30,261	745,671	30,261	100.00 %	4.06 %
Saratoga	2	353	745,671	353	100.00 %	0.05 %
Sawmills	10	5,020	745,670	5,020	100.00 %	0.67 %
Scotland Neck	2	1,640	745,671	1,640	100.00 %	0.22 %
Seaboard	2	542	745,671	542	100.00 %	0.07 %
Seagrove	9	235	745,670	235	100.00 %	0.03 %
Sedalia	8	676	745,671	676	100.00 %	0.09 %
Selma	3	6,317	745,671	6,317	100.00 %	0.85 %
Seven Devils	10	313	745,670	313	100.00 %	0.04 %
Seven Springs	1	55	745,670	55	100.00 %	0.01 %
Severn	2	191	745,671	191	100.00 %	0.03 %
Shallotte	3	4,185	745,671	4,185	100.00 %	0.56 %
Sharpsburg	2	1,697	745,671	1,697	100.00 %	0.23 %
Shelby	13	21,918	745,670	21,918	100.00 %	2.94 %
Siler City	5	7,702	745,671	7,702	100.00 %	1.03 %
Simpson	1	390	745,670	390	100.00 %	0.05 %
Sims	2	275	745,671	275	100.00 %	0.04 %
Smithfield	3	11,292	745,671	11,292	100.00 %	1.51 %
Snow Hill	2	1,481	745,671	1,481	100.00 %	0.20 %
Southern Pines	6	15,545	745,671	15,545	100.00 %	2.08 %
Southern Shores	1	3,090	745,670	3,090	100.00 %	0.41 %
Southport	3	3,971	745,671	3,971	100.00 %	0.53 %
Sparta	10	1,834	745,670	1,834	100.00 %	0.25 %
Speed	2	63	745,671	63	100.00 %	0.01 %
Spencer	11	3,308	745,670	3,308	100.00 %	0.44 %
Spencer Mountain	13	0	745,670	0	0.00 %	0.00 %
Spindale	13	4,225	745,670	4,225	100.00 %	0.57 %
Spring Hope	2	1,309	745,671	1,309	100.00 %	0.18 %
Spring Lake	6	11,660	745,671	11,660	100.00 %	1.56 %
Spruce Pine	14	2,194	745,670	2,194	100.00 %	0.29 %
Staley	9	397	745,670	397	100.00 %	0.05 %
Stallings	9	16,112	745,670	15,728	97.62 %	2.11 %
	12	16,112	745,671	384	2.38 %	0.05 %
Stanfield	9	1,585	745,670	1,585	100.00 %	0.21 %
Stanley	13	3,963	745,670	3,963	100.00 %	0.53 %
Stantonsburg	2	762	745,671	762	100.00 %	0.10 %
Star	9	806	745,670	806	100.00 %	0.11 %
Statesville	10	28,419	745,670	2	0.01 %	0.00 %
	11	28,419	745,670	28,417	99.99 %	3.81 %
Stedman	6	1,277	745,671	1,277	100.00 %	0.17 %
Stem	2	960	745,671	960	100.00 %	0.13 %
Stokesdale	8	5,924	745,671	5,924	100.00 %	0.79 %

Municipality - District Report

District Plan: CCG22-5

Municipality	District	Total Muni Population	Total District Population	Muni Pop in District	Percent of Muni Pop in District	Percent of District Pop in Muni
Stoneville	7	1,308	745,671	1,308	100.00 %	0.18 %
Stonewall	1	214	745,670	214	100.00 %	0.03 %
Stovall	2	324	745,671	324	100.00 %	0.04 %
Sugar Mountain	10	371	745,670	371	100.00 %	0.05 %
Summerfield	8	10,951	745,671	10,951	100.00 %	1.47 %
Sunset Beach	3	4,175	745,671	4,175	100.00 %	0.56 %
Surf City	1	3,867	745,670	334	8.64 %	0.04 %
	3	3,867	745,671	3,533	91.36 %	0.47 %
Swansboro	1	3,744	745,670	3,744	100.00 %	0.50 %
Swepsonville	7	2,445	745,671	2,445	100.00 %	0.33 %
Sylva	14	2,578	745,670	2,578	100.00 %	0.35 %
Tabor City	3	3,781	745,671	3,781	100.00 %	0.51 %
Tarboro	2	10,721	745,671	10,721	100.00 %	1.44 %
Tar Heel	3	90	745,671	90	100.00 %	0.01 %
Taylorsville	10	2,320	745,670	2,320	100.00 %	0.31 %
Taylortown	6	634	745,671	634	100.00 %	0.09 %
Teachey	3	448	745,671	448	100.00 %	0.06 %
Thomasville	9	27,183	745,670	521	1.92 %	0.07 %
	11	27,183	745,670	26,662	98.08 %	3.58 %
Tobaccoville	10	2,578	745,670	2,578	100.00 %	0.35 %
Topsail Beach	3	461	745,671	461	100.00 %	0.06 %
Trenton	1	238	745,670	238	100.00 %	0.03 %
Trent Woods	1	4,074	745,670	4,074	100.00 %	0.55 %
Trinity	9	7,006	745,670	7,006	100.00 %	0.94 %
Troutman	11	3,698	745,670	3,698	100.00 %	0.50 %
Troy	9	2,850	745,670	2,850	100.00 %	0.38 %
Tryon	14	1,562	745,670	1,562	100.00 %	0.21 %
Turkey	3	213	745,671	213	100.00 %	0.03 %
Unionville	9	6,643	745,670	6,643	100.00 %	0.89 %
Valdese	10	4,689	745,670	4,689	100.00 %	0.63 %
Vanceboro	1	869	745,670	869	100.00 %	0.12 %
Vandemere	1	246	745,670	246	100.00 %	0.03 %
Varnamtown	3	525	745,671	525	100.00 %	0.07 %
Vass	6	952	745,671	952	100.00 %	0.13 %
Waco	13	310	745,670	310	100.00 %	0.04 %
Wade	6	638	745,671	638	100.00 %	0.09 %
Wadesboro	9	5,008	745,670	5,008	100.00 %	0.67 %
Wagram	6	615	745,671	615	100.00 %	0.08 %
Wake Forest	2	47,601	745,671	1,504	3.16 %	0.20 %
	4	47,601	745,671	46,097	96.84 %	6.18 %
Walkertown	8	5,692	745,671	5,692	100.00 %	0.76 %
Wallace	3	3,413	745,671	3,413	100.00 %	0.46 %

Municipality - District Report

District Plan: CCG22-5

Municipality	District	Total Muni Population	Total District Population	Muni Pop in District	Percent of Muni Pop in District	Percent of District Pop in Muni
Wallburg	11	3,051	745,670	3,051	100.00 %	0.41 %
Walnut Cove	10	1,586	745,670	1,586	100.00 %	0.21 %
Walnut Creek	1	1,084	745,670	1,084	100.00 %	0.15 %
Walstonburg	2	193	745,671	193	100.00 %	0.03 %
Warrenton	2	851	745,671	851	100.00 %	0.11 %
Warsaw	3	2,733	745,671	2,733	100.00 %	0.37 %
Washington	1	9,875	745,670	9,875	100.00 %	1.32 %
Washington Park	1	392	745,670	392	100.00 %	0.05 %
Watha	3	181	745,671	181	100.00 %	0.02 %
Waxhaw	9	20,534	745,670	20,534	100.00 %	2.75 %
Waynesville	14	10,140	745,670	10,140	100.00 %	1.36 %
Weaverville	14	4,567	745,670	4,567	100.00 %	0.61 %
Webster	14	372	745,670	372	100.00 %	0.05 %
Weddington	9	13,181	745,670	13,176	99.96 %	1.77 %
	12	13,181	745,671	5	0.04 %	0.00 %
Weldon	2	1,444	745,671	1,444	100.00 %	0.19 %
Wendell	4	9,793	745,671	9,793	100.00 %	1.31 %
Wentworth	7	2,662	745,671	2,662	100.00 %	0.36 %
Wesley Chapel	9	8,681	745,670	8,681	100.00 %	1.16 %
West Jefferson	10	1,279	745,670	1,279	100.00 %	0.17 %
Whispering Pines	6	4,987	745,671	4,987	100.00 %	0.67 %
Whitakers	2	627	745,671	627	100.00 %	0.08 %
White Lake	3	843	745,671	843	100.00 %	0.11 %
Whiteville	3	4,766	745,671	4,766	100.00 %	0.64 %
Whitsett	8	584	745,671	584	100.00 %	0.08 %
Wilkesboro	10	3,687	745,670	3,687	100.00 %	0.49 %
Williamston	2	5,248	745,671	5,248	100.00 %	0.70 %
Wilmington	3	115,451	745,671	115,451	100.00 %	15.48 %
Wilson	2	47,851	745,671	47,851	100.00 %	6.42 %
Wilson's Mills	3	2,534	745,671	2,534	100.00 %	0.34 %
	5	2,534	745,671	0	0.00 %	0.00 %
Windsor	2	3,582	745,671	3,582	100.00 %	0.48 %
Winfall	2	555	745,671	555	100.00 %	0.07 %
Wingate	9	4,055	745,670	4,055	100.00 %	0.54 %
Winston-Salem	8	249,545	745,671	138,601	55.54 %	18.59 %
	10	249,545	745,670	110,944	44.46 %	14.88 %
Winterville	2	10,462	745,671	10,462	100.00 %	1.40 %
Winton	2	629	745,671	629	100.00 %	0.08 %
Woodfin	14	7,936	745,670	7,936	100.00 %	1.06 %
Woodland	2	557	745,671	557	100.00 %	0.07 %
Wrightsville Beach	3	2,473	745,671	2,473	100.00 %	0.33 %
Yadkinville	10	2,995	745,670	2,995	100.00 %	0.40 %

Municipality - District Report

District Plan: CCG22-5

Municipality	District	Total Muni Population	Total District Population	Muni Pop in District	Percent of Muni Pop in District	Percent of District Pop in Muni
Yanceyville	7	1,937	745,671	1,937	100.00 %	0.26 %
Youngsville	2	2,016	745,671	2,016	100.00 %	0.27 %
Zebulon	3	6,903	745,671	0	0.00 %	0.00 %
	4	6,903	745,671	6,903	100.00 %	0.93 %
			Assigned Geography Total:	**6,017,605**		

Report display: all municipalities

Total Municipalities Statewide: 553

Fully Assigned Municipalities: 553

Partially Assigned Municipalities: 0

Fully Unassigned Municipalities: 0

Total Districts Assigned: 14

Split Municipalities: 36

Municipality by County - District Report

District Plan: CCG22-5

Municipality	District	Total Muni Population	Total District Population	Muni Pop in District	Percent of Muni Pop in District	Percent of District Pop in Muni
Aberdeen	6	8,516	745,671	8,516	100.00 %	1.14 %
Ahoskie	2	4,891	745,671	4,891	100.00 %	0.66 %
Alamance	7	988	745,671	988	100.00 %	0.13 %
Albemarle	9	16,432	745,670	16,432	100.00 %	2.20 %
Alliance	1	733	745,670	733	100.00 %	0.10 %
Andrews	14	1,667	745,670	1,667	100.00 %	0.22 %
Angier (Harnett)	5	4,709	745,671	4,709	100.00 %	0.63 %
Angier (Wake)	5	556	745,671	556	100.00 %	0.07 %
Ansonville	9	440	745,670	440	100.00 %	0.06 %
Apex	5	58,780	745,671	58,780	100.00 %	7.88 %
Arapahoe	1	416	745,670	416	100.00 %	0.06 %
Archdale (Guilford)	8	380	745,671	380	100.00 %	0.05 %
Archdale (Randolph)	9	11,527	745,670	11,527	100.00 %	1.55 %
Archer Lodge	5	4,797	745,671	4,797	100.00 %	0.64 %
Asheboro	9	27,156	745,670	27,156	100.00 %	3.64 %
Asheville	14	94,589	745,670	94,589	100.00 %	12.69 %
Askewville	2	184	745,671	184	100.00 %	0.02 %
Atkinson	3	296	745,671	296	100.00 %	0.04 %
Atlantic Beach	1	1,364	745,670	1,364	100.00 %	0.18 %
Aulander	2	763	745,671	763	100.00 %	0.10 %
Aurora	1	455	745,670	455	100.00 %	0.06 %
Autryville	3	167	745,671	167	100.00 %	0.02 %
Ayden	1	4,977	745,670	4,977	100.00 %	0.67 %
Badin	9	2,024	745,670	2,024	100.00 %	0.27 %
Bailey	2	568	745,671	568	100.00 %	0.08 %
Bakersville	14	450	745,670	450	100.00 %	0.06 %
Bald Head Island	3	268	745,671	268	100.00 %	0.04 %
Banner Elk	10	1,049	745,670	1,049	100.00 %	0.14 %
Bath	1	245	745,670	245	100.00 %	0.03 %
Bayboro	1	1,161	745,670	1,161	100.00 %	0.16 %
Bear Grass	2	89	745,671	89	100.00 %	0.01 %
Beaufort	1	4,464	745,670	4,464	100.00 %	0.60 %
Beech Mountain (Avery)	10	62	745,670	62	100.00 %	0.01 %
Beech Mountain (Watauga)	10	613	745,670	613	100.00 %	0.08 %
Belhaven	1	1,410	745,670	1,410	100.00 %	0.19 %
Belmont	13	15,010	745,670	15,010	100.00 %	2.01 %
Belville	3	2,406	745,671	2,406	100.00 %	0.32 %
Belwood	13	857	745,670	857	100.00 %	0.11 %
Benson (Harnett)	5	0	745,671	0	0.00 %	0.00 %
Benson (Johnston)	3	3,967	745,671	3,967	100.00 %	0.53 %
Bermuda Run	11	3,120	745,670	3,120	100.00 %	0.42 %

Municipality by County - District Report

District Plan: CCG22-5

Municipality	District	Total Muni Population	Total District Population	Muni Pop in District	Percent of Muni Pop in District	Percent of District Pop in Muni
Bessemer City	13	5,428	745,670	5,428	100.00 %	0.73 %
Bethania	10	344	745,670	344	100.00 %	0.05 %
Bethel	2	1,373	745,671	1,373	100.00 %	0.18 %
Beulaville	3	1,116	745,671	1,116	100.00 %	0.15 %
Biltmore Forest	14	1,409	745,670	1,409	100.00 %	0.19 %
Biscoe	9	1,848	745,670	1,848	100.00 %	0.25 %
Black Creek	2	692	745,671	692	100.00 %	0.09 %
Black Mountain	14	8,426	745,670	8,426	100.00 %	1.13 %
Bladenboro	3	1,648	745,671	1,648	100.00 %	0.22 %
Blowing Rock (Caldwell)	10	91	745,670	91	100.00 %	0.01 %
Blowing Rock (Watauga)	10	1,285	745,670	1,285	100.00 %	0.17 %
Boardman	3	166	745,671	166	100.00 %	0.02 %
Bogue	1	695	745,670	695	100.00 %	0.09 %
Boiling Spring Lakes	3	5,943	745,671	5,943	100.00 %	0.80 %
Boiling Springs	13	4,615	745,670	4,615	100.00 %	0.62 %
Bolivia	3	149	745,671	149	100.00 %	0.02 %
Bolton	3	519	745,671	519	100.00 %	0.07 %
Boone	10	19,092	745,670	19,092	100.00 %	2.56 %
Boonville	10	1,185	745,670	1,185	100.00 %	0.16 %
Bostic	13	355	745,670	355	100.00 %	0.05 %
Brevard	14	7,744	745,670	7,744	100.00 %	1.04 %
Bridgeton	1	349	745,670	349	100.00 %	0.05 %
Broadway (Harnett)	5	0	745,671	0	0.00 %	0.00 %
Broadway (Lee)	5	1,267	745,671	1,267	100.00 %	0.17 %
Brookford	11	442	745,670	442	100.00 %	0.06 %
Brunswick	3	973	745,671	973	100.00 %	0.13 %
Bryson City	14	1,558	745,670	1,558	100.00 %	0.21 %
Bunn	2	327	745,671	327	100.00 %	0.04 %
Burgaw	3	3,088	745,671	3,088	100.00 %	0.41 %
Burlington (Alamance)	7	55,481	745,671	55,481	100.00 %	7.44 %
Burlington (Guilford)	8	1,822	745,671	1,822	100.00 %	0.24 %
Burnsville	14	1,614	745,670	1,614	100.00 %	0.22 %
Butner	2	8,397	745,671	8,397	100.00 %	1.13 %
Cajah's Mountain	10	2,722	745,670	2,722	100.00 %	0.37 %
Calabash	3	2,011	745,671	2,011	100.00 %	0.27 %
Calypso	3	327	745,671	327	100.00 %	0.04 %
Cameron	6	244	745,671	244	100.00 %	0.03 %
Candor (Montgomery)	9	813	745,670	813	100.00 %	0.11 %
Candor (Moore)	6	0	745,671	0	0.00 %	0.00 %
Canton	14	4,422	745,670	4,422	100.00 %	0.59 %
Cape Carteret	1	2,224	745,670	2,224	100.00 %	0.30 %

Municipality by County - District Report

District Plan: CCG22-5

Municipality	District	Total Muni Population	Total District Population	Muni Pop in District	Percent of Muni Pop in District	Percent of District Pop in Muni
Carolina Beach	3	6,564	745,671	6,564	100.00 %	0.88 %
Carolina Shores	3	4,588	745,671	4,588	100.00 %	0.62 %
Carrboro	7	21,295	745,671	21,295	100.00 %	2.86 %
Carthage	6	2,775	745,671	2,775	100.00 %	0.37 %
Cary (Chatham)	5	3,709	745,671	3,709	100.00 %	0.50 %
Cary (Wake)	4	171,012	745,671	30,544	17.86 %	4.10 %
	5	171,012	745,671	140,468	82.14 %	18.84 %
Casar	13	305	745,670	305	100.00 %	0.04 %
Castalia	2	264	745,671	264	100.00 %	0.04 %
Caswell Beach	3	395	745,671	395	100.00 %	0.05 %
Catawba	11	702	745,670	702	100.00 %	0.09 %
Cedar Point	1	1,764	745,670	1,764	100.00 %	0.24 %
Cedar Rock	10	301	745,670	301	100.00 %	0.04 %
Cerro Gordo	3	131	745,671	131	100.00 %	0.02 %
Chadbourn	3	1,574	745,671	1,574	100.00 %	0.21 %
Chapel Hill (Durham)	7	2,906	745,671	2,906	100.00 %	0.39 %
Chapel Hill (Orange)	7	59,054	745,671	59,054	100.00 %	7.92 %
Charlotte	12	874,579	745,671	670,083	76.62 %	89.86 %
	13	874,579	745,670	204,496	23.38 %	27.42 %
Cherryville	13	6,078	745,670	6,078	100.00 %	0.82 %
Chimney Rock Village	14	140	745,670	140	100.00 %	0.02 %
China Grove	11	4,434	745,670	4,434	100.00 %	0.59 %
Chocowinity	1	722	745,670	722	100.00 %	0.10 %
Claremont	11	1,692	745,670	1,692	100.00 %	0.23 %
Clarkton	3	614	745,671	614	100.00 %	0.08 %
Clayton (Johnston)	5	26,307	745,671	26,307	100.00 %	3.53 %
Clayton (Wake)	4	0	745,671	0	0.00 %	0.00 %
Clemmons	10	21,163	745,670	21,163	100.00 %	2.84 %
Cleveland	11	846	745,670	846	100.00 %	0.11 %
Clinton	3	8,383	745,671	8,383	100.00 %	1.12 %
Clyde	14	1,368	745,670	1,368	100.00 %	0.18 %
Coats	5	2,155	745,671	2,155	100.00 %	0.29 %
Cofield	2	267	745,671	267	100.00 %	0.04 %
Colerain	2	217	745,671	217	100.00 %	0.03 %
Columbia	1	610	745,670	610	100.00 %	0.08 %
Columbus	14	1,060	745,670	1,060	100.00 %	0.14 %
Como	2	67	745,671	67	100.00 %	0.01 %
Concord	9	105,240	745,670	105,240	100.00 %	14.11 %
Conetoe	2	198	745,671	198	100.00 %	0.03 %
Connelly Springs	10	1,529	745,670	1,529	100.00 %	0.21 %
Conover	11	8,421	745,670	8,421	100.00 %	1.13 %

Municipality by County - District Report

District Plan: CCG22-5

Municipality	District	Total Muni Population	Total District Population	Muni Pop in District	Percent of Muni Pop in District	Percent of District Pop in Muni
Conway	2	752	745,671	752	100.00 %	0.10 %
Cooleemee	11	940	745,670	940	100.00 %	0.13 %
Cornelius	13	31,412	745,670	31,412	100.00 %	4.21 %
Cove City	1	378	745,670	378	100.00 %	0.05 %
Cramerton	13	5,296	745,670	5,296	100.00 %	0.71 %
Creedmoor	2	4,866	745,671	4,866	100.00 %	0.65 %
Creswell	2	207	745,671	207	100.00 %	0.03 %
Crossnore	10	143	745,670	143	100.00 %	0.02 %
Dallas	13	5,927	745,670	5,927	100.00 %	0.79 %
Danbury	10	189	745,670	189	100.00 %	0.03 %
Davidson (Iredell)	11	378	745,670	378	100.00 %	0.05 %
Davidson (Mecklenburg)	13	14,728	745,670	14,728	100.00 %	1.98 %
Dellview	13	6	745,670	6	100.00 %	0.00 %
Denton	9	1,494	745,670	1,494	100.00 %	0.20 %
Dillsboro	14	213	745,670	213	100.00 %	0.03 %
Dobbins Heights	6	687	745,671	687	100.00 %	0.09 %
Dobson	10	1,462	745,670	1,462	100.00 %	0.20 %
Dortches	2	1,082	745,671	1,082	100.00 %	0.15 %
Dover	1	349	745,670	349	100.00 %	0.05 %
Drexel	10	1,760	745,670	1,760	100.00 %	0.24 %
Dublin	3	267	745,671	267	100.00 %	0.04 %
Duck	1	742	745,670	742	100.00 %	0.10 %
Dunn	6	8,446	745,671	8,446	100.00 %	1.13 %
Durham (Durham)	5	283,093	745,671	49,765	17.58 %	6.67 %
	7	283,093	745,671	233,328	82.42 %	31.29 %
Durham (Orange)	7	144	745,671	144	100.00 %	0.02 %
Durham (Wake)	4	269	745,671	269	100.00 %	0.04 %
	5	269	745,671	0	0.00 %	0.00 %
Earl	13	198	745,670	198	100.00 %	0.03 %
East Arcadia	3	418	745,671	418	100.00 %	0.06 %
East Bend	10	634	745,670	634	100.00 %	0.09 %
East Laurinburg	6	234	745,671	234	100.00 %	0.03 %
East Spencer	11	1,567	745,670	1,567	100.00 %	0.21 %
Eastover	6	3,656	745,671	3,656	100.00 %	0.49 %
Eden	7	15,421	745,671	15,421	100.00 %	2.07 %
Edenton	2	4,460	745,671	4,460	100.00 %	0.60 %
Elizabeth City (Camden)	2	38	745,671	38	100.00 %	0.01 %
Elizabeth City (Pasquotank)	2	18,593	745,671	18,593	100.00 %	2.49 %
Elizabethtown	3	3,296	745,671	3,296	100.00 %	0.44 %
Elk Park	10	542	745,670	542	100.00 %	0.07 %
Elkin (Surry)	10	4,049	745,670	4,049	100.00 %	0.54 %

Municipality by County - District Report

District Plan: CCG22-5

Municipality	District	Total Muni Population	Total District Population	Muni Pop in District	Percent of Muni Pop in District	Percent of District Pop in Muni
Elkin (Wilkes)	10	73	745,670	73	100.00 %	0.01 %
Ellenboro	13	723	745,670	723	100.00 %	0.10 %
Ellerbe	6	864	745,671	864	100.00 %	0.12 %
Elm City (Nash)	2	0	745,671	0	0.00 %	0.00 %
Elm City (Wilson)	2	1,218	745,671	1,218	100.00 %	0.16 %
Elon	7	11,336	745,671	11,336	100.00 %	1.52 %
Emerald Isle	1	3,847	745,670	3,847	100.00 %	0.52 %
Enfield	2	1,865	745,671	1,865	100.00 %	0.25 %
Erwin	5	4,542	745,671	0	0.00 %	0.00 %
	6	4,542	745,671	4,542	100.00 %	0.61 %
Eureka	1	214	745,670	214	100.00 %	0.03 %
Everetts	2	150	745,671	150	100.00 %	0.02 %
Fair Bluff	3	709	745,671	709	100.00 %	0.10 %
Fairmont	6	2,191	745,671	2,191	100.00 %	0.29 %
Fairview	9	3,456	745,670	3,456	100.00 %	0.46 %
Faison (Duplin)	3	784	745,671	784	100.00 %	0.11 %
Faison (Sampson)	3	0	745,671	0	0.00 %	0.00 %
Faith	11	819	745,670	819	100.00 %	0.11 %
Falcon (Cumberland)	6	324	745,671	324	100.00 %	0.04 %
Falcon (Sampson)	3	0	745,671	0	0.00 %	0.00 %
Falkland	2	47	745,671	47	100.00 %	0.01 %
Fallston	13	627	745,670	627	100.00 %	0.08 %
Farmville	2	4,461	745,671	4,461	100.00 %	0.60 %
Fayetteville	6	208,501	745,671	208,501	100.00 %	27.96 %
Flat Rock	14	3,486	745,670	3,486	100.00 %	0.47 %
Fletcher	14	7,987	745,670	7,987	100.00 %	1.07 %
Fontana Dam	14	13	745,670	13	100.00 %	0.00 %
Forest City	13	7,377	745,670	7,377	100.00 %	0.99 %
Forest Hills	14	303	745,670	303	100.00 %	0.04 %
Fountain	2	385	745,671	385	100.00 %	0.05 %
Four Oaks	3	2,158	745,671	2,158	100.00 %	0.29 %
Foxfire	6	1,288	745,671	1,288	100.00 %	0.17 %
Franklin	14	4,175	745,670	4,175	100.00 %	0.56 %
Franklinton	2	2,456	745,671	2,456	100.00 %	0.33 %
Franklinville	9	1,197	745,670	1,197	100.00 %	0.16 %
Fremont	1	1,196	745,670	1,196	100.00 %	0.16 %
Fuquay-Varina (Harnett)	5	0	745,671	0	0.00 %	0.00 %
Fuquay-Varina (Wake)	5	34,152	745,671	34,152	100.00 %	4.58 %
Gamewell	10	3,702	745,670	3,702	100.00 %	0.50 %
Garland	3	595	745,671	595	100.00 %	0.08 %

Municipality by County - District Report

District Plan: CCG22-5

Municipality	District	Total Muni Population	Total District Population	Muni Pop in District	Percent of Muni Pop in District	Percent of District Pop in Muni
Garner	4	31,159	745,671	28,321	90.89 %	3.80 %
	5	31,159	745,671	2,838	9.11 %	0.38 %
Garysburg	2	904	745,671	904	100.00 %	0.12 %
Gaston	2	1,008	745,671	1,008	100.00 %	0.14 %
Gastonia	13	80,411	745,670	80,411	100.00 %	10.78 %
Gatesville	2	267	745,671	267	100.00 %	0.04 %
Gibson	6	449	745,671	449	100.00 %	0.06 %
Gibsonville (Alamance)	7	4,278	745,671	4,278	100.00 %	0.57 %
Gibsonville (Guilford)	8	4,642	745,671	4,642	100.00 %	0.62 %
Glen Alpine	10	1,529	745,670	1,529	100.00 %	0.21 %
Godwin	6	128	745,671	128	100.00 %	0.02 %
Goldsboro	1	33,657	745,670	33,656	100.00 %	4.51 %
	3	33,657	745,671	1	0.00 %	0.00 %
Goldston	5	234	745,671	234	100.00 %	0.03 %
Graham	7	17,157	745,671	17,157	100.00 %	2.30 %
Grandfather Village	10	95	745,670	95	100.00 %	0.01 %
Granite Falls	10	4,965	745,670	4,965	100.00 %	0.67 %
Granite Quarry	11	2,984	745,670	2,984	100.00 %	0.40 %
Grantsboro	1	692	745,670	692	100.00 %	0.09 %
Green Level	7	3,152	745,671	3,152	100.00 %	0.42 %
Greenevers	3	567	745,671	567	100.00 %	0.08 %
Greensboro	8	299,035	745,671	299,035	100.00 %	40.10 %
Greenville	1	87,521	745,670	41,903	47.88 %	5.62 %
	2	87,521	745,671	45,618	52.12 %	6.12 %
Grifton (Lenoir)	1	147	745,670	147	100.00 %	0.02 %
Grifton (Pitt)	1	2,301	745,670	2,301	100.00 %	0.31 %
Grimesland	1	386	745,670	386	100.00 %	0.05 %
Grover	13	802	745,670	802	100.00 %	0.11 %
Halifax	2	170	745,671	170	100.00 %	0.02 %
Hamilton	2	306	745,671	306	100.00 %	0.04 %
Hamlet	6	6,025	745,671	6,025	100.00 %	0.81 %
Harmony	10	543	745,670	543	100.00 %	0.07 %
Harrells (Duplin)	3	0	745,671	0	0.00 %	0.00 %
Harrells (Sampson)	3	160	745,671	160	100.00 %	0.02 %
Harrellsville	2	85	745,671	85	100.00 %	0.01 %
Harrisburg	9	18,967	745,670	18,967	100.00 %	2.54 %
Hassell	2	49	745,671	49	100.00 %	0.01 %
Havelock	1	16,621	745,670	16,621	100.00 %	2.23 %
Haw River	7	2,252	745,671	2,252	100.00 %	0.30 %
Hayesville	14	461	745,670	461	100.00 %	0.06 %
Hemby Bridge	9	1,614	745,670	1,614	100.00 %	0.22 %

Municipality by County - District Report

District Plan: CCG22-5

Municipality	District	Total Muni Population	Total District Population	Muni Pop in District	Percent of Muni Pop in District	Percent of District Pop in Muni
Henderson	2	15,060	745,671	15,060	100.00 %	2.02 %
Hendersonville	14	15,137	745,670	15,137	100.00 %	2.03 %
Hertford	2	1,934	745,671	1,934	100.00 %	0.26 %
Hickory (Burke)	10	79	745,670	79	100.00 %	0.01 %
Hickory (Caldwell)	10	32	745,670	32	100.00 %	0.00 %
Hickory (Catawba)	11	43,379	745,670	43,379	100.00 %	5.82 %
High Point (Davidson)	11	6,646	745,670	6,646	100.00 %	0.89 %
High Point (Forsyth)	8	84	745,671	84	100.00 %	0.01 %
High Point (Guilford)	8	107,321	745,671	107,321	100.00 %	14.39 %
High Point (Randolph)	9	8	745,670	8	100.00 %	0.00 %
High Shoals	13	595	745,670	595	100.00 %	0.08 %
Highlands (Jackson)	14	12	745,670	12	100.00 %	0.00 %
Highlands (Macon)	14	1,060	745,670	1,060	100.00 %	0.14 %
Hildebran	10	1,679	745,670	1,679	100.00 %	0.23 %
Hillsborough	7	9,660	745,671	9,660	100.00 %	1.30 %
Hobgood	2	268	745,671	268	100.00 %	0.04 %
Hoffman	6	418	745,671	418	100.00 %	0.06 %
Holden Beach	3	921	745,671	921	100.00 %	0.12 %
Holly Ridge	1	4,171	745,670	4,171	100.00 %	0.56 %
Holly Springs	5	41,239	745,671	41,239	100.00 %	5.53 %
Hookerton	2	413	745,671	413	100.00 %	0.06 %
Hope Mills	6	17,808	745,671	17,808	100.00 %	2.39 %
Hot Springs	14	520	745,670	520	100.00 %	0.07 %
Hudson	10	3,780	745,670	3,780	100.00 %	0.51 %
Huntersville	13	61,376	745,670	61,376	100.00 %	8.23 %
Indian Beach	1	223	745,670	223	100.00 %	0.03 %
Indian Trail	9	39,997	745,670	39,997	100.00 %	5.36 %
Jackson	2	430	745,671	430	100.00 %	0.06 %
Jacksonville	1	72,723	745,670	72,723	100.00 %	9.75 %
Jamestown	8	3,668	745,671	3,668	100.00 %	0.49 %
Jamesville	2	424	745,671	424	100.00 %	0.06 %
Jefferson	10	1,622	745,670	1,622	100.00 %	0.22 %
Jonesville	10	2,308	745,670	2,308	100.00 %	0.31 %
Kannapolis (Cabarrus)	9	42,846	745,670	42,846	100.00 %	5.75 %
Kannapolis (Rowan)	11	10,268	745,670	10,268	100.00 %	1.38 %
Kelford	2	203	745,671	203	100.00 %	0.03 %
Kenansville	3	770	745,671	770	100.00 %	0.10 %
Kenly (Johnston)	3	1,293	745,671	1,293	100.00 %	0.17 %
Kenly (Wilson)	2	198	745,671	198	100.00 %	0.03 %
Kernersville (Forsyth)	8	25,947	745,671	25,947	100.00 %	3.48 %
Kernersville (Guilford)	8	502	745,671	502	100.00 %	0.07 %

Municipality by County - District Report

District Plan: CCG22-5

Municipality	District	Total Muni Population	Total District Population	Muni Pop in District	Percent of Muni Pop in District	Percent of District Pop in Muni
Kill Devil Hills	1	7,656	745,670	7,656	100.00 %	1.03 %
King (Forsyth)	10	591	745,670	591	100.00 %	0.08 %
King (Stokes)	10	6,606	745,670	6,606	100.00 %	0.89 %
Kings Mountain (Cleveland)	13	10,032	745,670	10,032	100.00 %	1.35 %
Kings Mountain (Gaston)	13	1,110	745,670	1,110	100.00 %	0.15 %
Kingstown	13	656	745,670	656	100.00 %	0.09 %
Kinston	1	19,900	745,670	19,900	100.00 %	2.67 %
Kittrell	2	132	745,671	132	100.00 %	0.02 %
Kitty Hawk	1	3,689	745,670	3,689	100.00 %	0.49 %
Knightdale	4	19,435	745,671	19,435	100.00 %	2.61 %
Kure Beach	3	2,191	745,671	2,191	100.00 %	0.29 %
La Grange	1	2,595	745,670	2,595	100.00 %	0.35 %
Lake Lure	14	1,365	745,670	1,365	100.00 %	0.18 %
Lake Park	9	3,269	745,670	3,269	100.00 %	0.44 %
Lake Santeetlah	14	38	745,670	38	100.00 %	0.01 %
Lake Waccamaw	3	1,296	745,671	1,296	100.00 %	0.17 %
Landis	11	3,690	745,670	3,690	100.00 %	0.49 %
Lansing	10	126	745,670	126	100.00 %	0.02 %
Lasker	2	64	745,671	64	100.00 %	0.01 %
Lattimore	13	406	745,670	406	100.00 %	0.05 %
Laurel Park	14	2,250	745,670	2,250	100.00 %	0.30 %
Laurinburg	6	14,978	745,671	14,978	100.00 %	2.01 %
Lawndale	13	570	745,670	570	100.00 %	0.08 %
Leggett	2	37	745,671	37	100.00 %	0.00 %
Leland	3	22,908	745,671	22,908	100.00 %	3.07 %
Lenoir	10	18,352	745,670	18,352	100.00 %	2.46 %
Lewiston Woodville	2	426	745,671	426	100.00 %	0.06 %
Lewisville	10	13,381	745,670	13,381	100.00 %	1.79 %
Lexington	11	19,632	745,670	19,632	100.00 %	2.63 %
Liberty	9	2,655	745,670	2,655	100.00 %	0.36 %
Lilesville	9	395	745,670	395	100.00 %	0.05 %
Lillington	5	4,735	745,671	3,853	81.37 %	0.52 %
	6	4,735	745,671	882	18.63 %	0.12 %
Lincolnton	11	11,091	745,670	11,091	100.00 %	1.49 %
Linden	6	136	745,671	136	100.00 %	0.02 %
Littleton	2	559	745,671	559	100.00 %	0.07 %
Locust (Cabarrus)	9	541	745,670	541	100.00 %	0.07 %
Locust (Stanly)	9	3,996	745,670	3,996	100.00 %	0.54 %
Long View (Burke)	10	735	745,670	735	100.00 %	0.10 %
Long View (Catawba)	11	4,353	745,670	4,353	100.00 %	0.58 %
Louisburg	2	3,064	745,671	3,064	100.00 %	0.41 %

Municipality by County - District Report

District Plan: CCG22-5

Municipality	District	Total Muni Population	Total District Population	Muni Pop in District	Percent of Muni Pop in District	Percent of District Pop in Muni
Love Valley	10	154	745,670	154	100.00 %	0.02 %
Lowell	13	3,654	745,670	3,654	100.00 %	0.49 %
Lucama	2	1,036	745,671	1,036	100.00 %	0.14 %
Lumber Bridge	6	82	745,671	82	100.00 %	0.01 %
Lumberton	6	19,025	745,671	19,025	100.00 %	2.55 %
Macclesfield	2	413	745,671	413	100.00 %	0.06 %
Macon	2	110	745,671	110	100.00 %	0.01 %
Madison	7	2,129	745,671	2,129	100.00 %	0.29 %
Maggie Valley	14	1,687	745,670	1,687	100.00 %	0.23 %
Magnolia	3	831	745,671	831	100.00 %	0.11 %
Maiden (Catawba)	11	3,736	745,670	3,736	100.00 %	0.50 %
Maiden (Lincoln)	11	0	745,670	0	0.00 %	0.00 %
Manteo	1	1,600	745,670	1,600	100.00 %	0.21 %
Marietta	6	111	745,671	111	100.00 %	0.01 %
Marion	10	7,717	745,670	887	11.49 %	0.12 %
	14	7,717	745,670	6,830	88.51 %	0.92 %
Mars Hill	14	2,007	745,670	2,007	100.00 %	0.27 %
Marshall	14	777	745,670	777	100.00 %	0.10 %
Marshville	9	2,522	745,670	2,522	100.00 %	0.34 %
Marvin	9	6,358	745,670	6,358	100.00 %	0.85 %
Matthews	12	29,435	745,671	29,435	100.00 %	3.95 %
Maxton (Robeson)	6	1,902	745,671	1,902	100.00 %	0.26 %
Maxton (Scotland)	6	208	745,671	208	100.00 %	0.03 %
Mayodan	7	2,418	745,671	2,418	100.00 %	0.32 %
Maysville	1	818	745,670	818	100.00 %	0.11 %
McAdenville	13	890	745,670	890	100.00 %	0.12 %
McDonald	6	94	745,671	94	100.00 %	0.01 %
McFarlan	9	94	745,670	94	100.00 %	0.01 %
Mebane (Alamance)	7	14,626	745,671	14,626	100.00 %	1.96 %
Mebane (Orange)	7	3,171	745,671	3,171	100.00 %	0.43 %
Mesic	1	144	745,670	144	100.00 %	0.02 %
Micro	3	458	745,671	458	100.00 %	0.06 %
Middleburg	2	101	745,671	101	100.00 %	0.01 %
Middlesex	2	912	745,671	912	100.00 %	0.12 %
Midland (Cabarrus)	9	4,684	745,670	4,684	100.00 %	0.63 %
Midland (Mecklenburg)	12	0	745,671	0	0.00 %	0.00 %
Midway	11	4,742	745,670	4,742	100.00 %	0.64 %
Mills River	14	7,078	745,670	7,078	100.00 %	0.95 %
Milton	7	155	745,671	155	100.00 %	0.02 %
Mineral Springs	9	3,159	745,670	3,159	100.00 %	0.42 %
Minnesott Beach	1	530	745,670	530	100.00 %	0.07 %

Municipality by County - District Report

District Plan: CCG22-5

Municipality	District	Total Muni Population	Total District Population	Muni Pop in District	Percent of Muni Pop in District	Percent of District Pop in Muni
Mint Hill (Mecklenburg)	12	26,444	745,671	26,444	100.00 %	3.55 %
Mint Hill (Union)	9	6	745,670	6	100.00 %	0.00 %
Misenheimer	9	650	745,670	650	100.00 %	0.09 %
Mocksville	11	5,900	745,670	5,900	100.00 %	0.79 %
Momeyer	2	277	745,671	277	100.00 %	0.04 %
Monroe	9	34,562	745,670	34,562	100.00 %	4.64 %
Montreat	14	901	745,670	901	100.00 %	0.12 %
Mooresboro	13	293	745,670	293	100.00 %	0.04 %
Mooresville	11	50,193	745,670	50,193	100.00 %	6.73 %
Morehead City	1	9,556	745,670	9,556	100.00 %	1.28 %
Morganton	10	17,474	745,670	17,474	100.00 %	2.34 %
Morrisville (Durham)	5	207	745,671	207	100.00 %	0.03 %
Morrisville (Wake)	5	29,423	745,671	29,423	100.00 %	3.95 %
Morven	9	329	745,670	329	100.00 %	0.04 %
Mount Airy	10	10,676	745,670	10,676	100.00 %	1.43 %
Mount Gilead	9	1,171	745,670	1,171	100.00 %	0.16 %
Mount Holly	13	17,703	745,670	17,703	100.00 %	2.37 %
Mount Olive (Duplin)	3	5	745,671	5	100.00 %	0.00 %
Mount Olive (Wayne)	1	4,193	745,670	22	0.52 %	0.00 %
	3	4,193	745,671	4,171	99.48 %	0.56 %
Mount Pleasant	9	1,671	745,670	1,671	100.00 %	0.22 %
Murfreesboro	2	2,619	745,671	2,619	100.00 %	0.35 %
Murphy	14	1,608	745,670	1,608	100.00 %	0.22 %
Nags Head	1	3,168	745,670	3,168	100.00 %	0.42 %
Nashville	2	5,632	745,671	5,632	100.00 %	0.76 %
Navassa	3	1,367	745,671	1,367	100.00 %	0.18 %
New Bern	1	31,291	745,670	31,291	100.00 %	4.20 %
New London	9	607	745,670	607	100.00 %	0.08 %
Newland	10	715	745,670	715	100.00 %	0.10 %
Newport	1	4,364	745,670	4,364	100.00 %	0.59 %
Newton	11	13,148	745,670	13,148	100.00 %	1.76 %
Newton Grove	3	585	745,671	585	100.00 %	0.08 %
Norlina	2	920	745,671	920	100.00 %	0.12 %
Norman	6	100	745,671	100	100.00 %	0.01 %
North Topsail Beach	1	1,005	745,670	1,005	100.00 %	0.13 %
North Wilkesboro	10	4,382	745,670	4,382	100.00 %	0.59 %
Northwest	3	703	745,671	703	100.00 %	0.09 %
Norwood	9	2,367	745,670	2,367	100.00 %	0.32 %
Oak City	2	266	745,671	266	100.00 %	0.04 %
Oak Island	3	8,396	745,671	8,396	100.00 %	1.13 %
Oak Ridge	8	7,474	745,671	7,474	100.00 %	1.00 %

Municipality by County - District Report

District Plan: CCG22-5

Municipality	District	Total Muni Population	Total District Population	Muni Pop in District	Percent of Muni Pop in District	Percent of District Pop in Muni
Oakboro	9	2,128	745,670	2,128	100.00 %	0.29 %
Ocean Isle Beach	3	867	745,671	867	100.00 %	0.12 %
Old Fort	14	811	745,670	811	100.00 %	0.11 %
Oriental	1	880	745,670	880	100.00 %	0.12 %
Orrum	6	59	745,671	59	100.00 %	0.01 %
Ossipee	7	536	745,671	536	100.00 %	0.07 %
Oxford	2	8,628	745,671	8,628	100.00 %	1.16 %
Pantego	1	164	745,670	164	100.00 %	0.02 %
Parkton	6	504	745,671	504	100.00 %	0.07 %
Parmele	2	243	745,671	243	100.00 %	0.03 %
Patterson Springs	13	571	745,670	571	100.00 %	0.08 %
Peachland	9	390	745,670	390	100.00 %	0.05 %
Peletier	1	769	745,670	769	100.00 %	0.10 %
Pembroke	6	2,823	745,671	2,823	100.00 %	0.38 %
Pikeville	1	712	745,670	712	100.00 %	0.10 %
Pilot Mountain	10	1,440	745,670	1,440	100.00 %	0.19 %
Pine Knoll Shores	1	1,388	745,670	1,388	100.00 %	0.19 %
Pine Level	3	2,046	745,671	2,046	100.00 %	0.27 %
Pinebluff	6	1,473	745,671	1,473	100.00 %	0.20 %
Pinehurst	6	17,581	745,671	17,581	100.00 %	2.36 %
Pinetops	2	1,200	745,671	1,200	100.00 %	0.16 %
Pineville	12	10,602	745,671	0	0.00 %	0.00 %
	13	10,602	745,670	10,602	100.00 %	1.42 %
Pink Hill	1	451	745,670	451	100.00 %	0.06 %
Pittsboro	5	4,537	745,671	4,537	100.00 %	0.61 %
Pleasant Garden	8	5,000	745,671	5,000	100.00 %	0.67 %
Plymouth	2	3,320	745,671	3,320	100.00 %	0.45 %
Polkton	9	2,250	745,670	2,250	100.00 %	0.30 %
Polkville	13	516	745,670	516	100.00 %	0.07 %
Pollocksville	1	268	745,670	268	100.00 %	0.04 %
Powellsville	2	189	745,671	189	100.00 %	0.03 %
Princeton	3	1,315	745,671	1,315	100.00 %	0.18 %
Princeville	2	1,254	745,671	1,254	100.00 %	0.17 %
Proctorville	6	121	745,671	121	100.00 %	0.02 %
Raeford	6	4,559	745,671	4,559	100.00 %	0.61 %
Raleigh (Durham)	5	1,559	745,671	233	14.95 %	0.03 %
	7	1,559	745,671	1,326	85.05 %	0.18 %
Raleigh (Wake)	4	466,106	745,671	466,106	100.00 %	62.51 %
Ramseur	9	1,774	745,670	1,774	100.00 %	0.24 %
Randleman	9	4,595	745,670	4,595	100.00 %	0.62 %
Ranlo	13	4,511	745,670	4,511	100.00 %	0.60 %

Municipality by County - District Report

District Plan: CCG22-5

Municipality	District	Total Muni Population	Total District Population	Muni Pop in District	Percent of Muni Pop in District	Percent of District Pop in Muni
Raynham	6	60	745,671	60	100.00 %	0.01 %
Red Cross	9	762	745,670	762	100.00 %	0.10 %
Red Oak	2	3,342	745,671	3,342	100.00 %	0.45 %
Red Springs (Hoke)	6	0	745,671	0	0.00 %	0.00 %
Red Springs (Robeson)	6	3,087	745,671	3,087	100.00 %	0.41 %
Reidsville	7	14,583	745,671	14,583	100.00 %	1.96 %
Rennert	6	275	745,671	275	100.00 %	0.04 %
Rhodhiss (Burke)	10	639	745,670	639	100.00 %	0.09 %
Rhodhiss (Caldwell)	10	358	745,670	358	100.00 %	0.05 %
Rich Square	2	894	745,671	894	100.00 %	0.12 %
Richfield	9	582	745,670	582	100.00 %	0.08 %
Richlands	1	2,287	745,670	2,287	100.00 %	0.31 %
River Bend	1	2,902	745,670	2,902	100.00 %	0.39 %
Roanoke Rapids	2	15,229	745,671	15,229	100.00 %	2.04 %
Robbins	6	1,168	745,671	1,168	100.00 %	0.16 %
Robbinsville	14	597	745,670	597	100.00 %	0.08 %
Robersonville	2	1,269	745,671	1,269	100.00 %	0.17 %
Rockingham	6	9,243	745,671	9,243	100.00 %	1.24 %
Rockwell	11	2,302	745,670	2,302	100.00 %	0.31 %
Rocky Mount (Edgecombe)	2	15,414	745,671	15,414	100.00 %	2.07 %
Rocky Mount (Nash)	2	38,927	745,671	38,927	100.00 %	5.22 %
Rolesville	4	9,475	745,671	9,475	100.00 %	1.27 %
Ronda	10	438	745,670	438	100.00 %	0.06 %
Roper	2	485	745,671	485	100.00 %	0.07 %
Rose Hill	3	1,371	745,671	1,371	100.00 %	0.18 %
Roseboro	3	1,163	745,671	1,163	100.00 %	0.16 %
Rosman	14	701	745,670	701	100.00 %	0.09 %
Rowland	6	885	745,671	885	100.00 %	0.12 %
Roxboro	7	8,134	745,671	8,134	100.00 %	1.09 %
Roxobel	2	187	745,671	187	100.00 %	0.03 %
Rural Hall	10	3,351	745,670	3,351	100.00 %	0.45 %
Ruth	13	347	745,670	347	100.00 %	0.05 %
Rutherford College (Burke)	10	1,226	745,670	1,226	100.00 %	0.16 %
Rutherford College (Caldwell)	10	0	745,670	0	0.00 %	0.00 %
Rutherfordton	13	3,640	745,670	3,640	100.00 %	0.49 %
Salemburg	3	457	745,671	457	100.00 %	0.06 %
Salisbury	11	35,540	745,670	35,540	100.00 %	4.77 %
Saluda (Henderson)	14	11	745,670	11	100.00 %	0.00 %
Saluda (Polk)	14	620	745,670	620	100.00 %	0.08 %
Sandy Creek	3	248	745,671	248	100.00 %	0.03 %
Sandyfield	3	430	745,671	430	100.00 %	0.06 %

Municipality by County - District Report

District Plan: CCG22-5

Municipality	District	Total Muni Population	Total District Population	Muni Pop in District	Percent of Muni Pop in District	Percent of District Pop in Muni
Sanford	5	30,261	745,671	30,261	100.00 %	4.06 %
Saratoga	2	353	745,671	353	100.00 %	0.05 %
Sawmills	10	5,020	745,670	5,020	100.00 %	0.67 %
Scotland Neck	2	1,640	745,671	1,640	100.00 %	0.22 %
Seaboard	2	542	745,671	542	100.00 %	0.07 %
Seagrove	9	235	745,670	235	100.00 %	0.03 %
Sedalia	8	676	745,671	676	100.00 %	0.09 %
Selma	3	6,317	745,671	6,317	100.00 %	0.85 %
Seven Devils (Avery)	10	38	745,670	38	100.00 %	0.01 %
Seven Devils (Watauga)	10	275	745,670	275	100.00 %	0.04 %
Seven Springs	1	55	745,670	55	100.00 %	0.01 %
Severn	2	191	745,671	191	100.00 %	0.03 %
Shallotte	3	4,185	745,671	4,185	100.00 %	0.56 %
Sharpsburg (Edgecombe)	2	215	745,671	215	100.00 %	0.03 %
Sharpsburg (Nash)	2	1,061	745,671	1,061	100.00 %	0.14 %
Sharpsburg (Wilson)	2	421	745,671	421	100.00 %	0.06 %
Shelby	13	21,918	745,670	21,918	100.00 %	2.94 %
Siler City	5	7,702	745,671	7,702	100.00 %	1.03 %
Simpson	1	390	745,670	390	100.00 %	0.05 %
Sims	2	275	745,671	275	100.00 %	0.04 %
Smithfield	3	11,292	745,671	11,292	100.00 %	1.51 %
Snow Hill	2	1,481	745,671	1,481	100.00 %	0.20 %
Southern Pines	6	15,545	745,671	15,545	100.00 %	2.08 %
Southern Shores	1	3,090	745,670	3,090	100.00 %	0.41 %
Southport	3	3,971	745,671	3,971	100.00 %	0.53 %
Sparta	10	1,834	745,670	1,834	100.00 %	0.25 %
Speed	2	63	745,671	63	100.00 %	0.01 %
Spencer	11	3,308	745,670	3,308	100.00 %	0.44 %
Spencer Mountain	13	0	745,670	0	0.00 %	0.00 %
Spindale	13	4,225	745,670	4,225	100.00 %	0.57 %
Spring Hope	2	1,309	745,671	1,309	100.00 %	0.18 %
Spring Lake	6	11,660	745,671	11,660	100.00 %	1.56 %
Spruce Pine	14	2,194	745,670	2,194	100.00 %	0.29 %
St. Helena	3	417	745,671	417	100.00 %	0.06 %
St. James	3	6,529	745,671	6,529	100.00 %	0.88 %
St. Pauls	6	2,045	745,671	2,045	100.00 %	0.27 %
Staley	9	397	745,670	397	100.00 %	0.05 %
Stallings (Mecklenburg)	12	384	745,671	384	100.00 %	0.05 %
Stallings (Union)	9	15,728	745,670	15,728	100.00 %	2.11 %
Stanfield	9	1,585	745,670	1,585	100.00 %	0.21 %
Stanley	13	3,963	745,670	3,963	100.00 %	0.53 %

Municipality by County - District Report

District Plan: CCG22-5

Municipality	District	Total Muni Population	Total District Population	Muni Pop in District	Percent of Muni Pop in District	Percent of District Pop in Muni
Stantonsburg	2	762	745,671	762	100.00 %	0.10 %
Star	9	806	745,670	806	100.00 %	0.11 %
Statesville	10	28,419	745,670	2	0.01 %	0.00 %
	11	28,419	745,670	28,417	99.99 %	3.81 %
Stedman	6	1,277	745,671	1,277	100.00 %	0.17 %
Stem	2	960	745,671	960	100.00 %	0.13 %
Stokesdale	8	5,924	745,671	5,924	100.00 %	0.79 %
Stoneville	7	1,308	745,671	1,308	100.00 %	0.18 %
Stonewall	1	214	745,670	214	100.00 %	0.03 %
Stovall	2	324	745,671	324	100.00 %	0.04 %
Sugar Mountain	10	371	745,670	371	100.00 %	0.05 %
Summerfield	8	10,951	745,671	10,951	100.00 %	1.47 %
Sunset Beach	3	4,175	745,671	4,175	100.00 %	0.56 %
Surf City (Onslow)	1	334	745,670	334	100.00 %	0.04 %
Surf City (Pender)	3	3,533	745,671	3,533	100.00 %	0.47 %
Swansboro	1	3,744	745,670	3,744	100.00 %	0.50 %
Swepsonville	7	2,445	745,671	2,445	100.00 %	0.33 %
Sylva	14	2,578	745,670	2,578	100.00 %	0.35 %
Tabor City	3	3,781	745,671	3,781	100.00 %	0.51 %
Tar Heel	3	90	745,671	90	100.00 %	0.01 %
Tarboro	2	10,721	745,671	10,721	100.00 %	1.44 %
Taylorsville	10	2,320	745,670	2,320	100.00 %	0.31 %
Taylortown	6	634	745,671	634	100.00 %	0.09 %
Teachey	3	448	745,671	448	100.00 %	0.06 %
Thomasville (Davidson)	11	26,662	745,670	26,662	100.00 %	3.58 %
Thomasville (Randolph)	9	521	745,670	521	100.00 %	0.07 %
Tobaccoville (Forsyth)	10	2,578	745,670	2,578	100.00 %	0.35 %
Tobaccoville (Stokes)	10	0	745,670	0	0.00 %	0.00 %
Topsail Beach	3	461	745,671	461	100.00 %	0.06 %
Trent Woods	1	4,074	745,670	4,074	100.00 %	0.55 %
Trenton	1	238	745,670	238	100.00 %	0.03 %
Trinity	9	7,006	745,670	7,006	100.00 %	0.94 %
Troutman	11	3,698	745,670	3,698	100.00 %	0.50 %
Troy	9	2,850	745,670	2,850	100.00 %	0.38 %
Tryon	14	1,562	745,670	1,562	100.00 %	0.21 %
Turkey	3	213	745,671	213	100.00 %	0.03 %
Unionville	9	6,643	745,670	6,643	100.00 %	0.89 %
Valdese	10	4,689	745,670	4,689	100.00 %	0.63 %
Vanceboro	1	869	745,670	869	100.00 %	0.12 %
Vandemere	1	246	745,670	246	100.00 %	0.03 %
Varnamtown	3	525	745,671	525	100.00 %	0.07 %

Municipality by County - District Report

District Plan: CCG22-5

Municipality	District	Total Muni Population	Total District Population	Muni Pop in District	Percent of Muni Pop in District	Percent of District Pop in Muni
Vass	6	952	745,671	952	100.00 %	0.13 %
Waco	13	310	745,670	310	100.00 %	0.04 %
Wade	6	638	745,671	638	100.00 %	0.09 %
Wadesboro	9	5,008	745,670	5,008	100.00 %	0.67 %
Wagram	6	615	745,671	615	100.00 %	0.08 %
Wake Forest (Franklin)	2	1,504	745,671	1,504	100.00 %	0.20 %
Wake Forest (Wake)	4	46,097	745,671	46,097	100.00 %	6.18 %
Walkertown	8	5,692	745,671	5,692	100.00 %	0.76 %
Wallace (Duplin)	3	3,413	745,671	3,413	100.00 %	0.46 %
Wallace (Pender)	3	0	745,671	0	0.00 %	0.00 %
Wallburg	11	3,051	745,670	3,051	100.00 %	0.41 %
Walnut Cove	10	1,586	745,670	1,586	100.00 %	0.21 %
Walnut Creek	1	1,084	745,670	1,084	100.00 %	0.15 %
Walstonburg	2	193	745,671	193	100.00 %	0.03 %
Warrenton	2	851	745,671	851	100.00 %	0.11 %
Warsaw	3	2,733	745,671	2,733	100.00 %	0.37 %
Washington	1	9,875	745,670	9,875	100.00 %	1.32 %
Washington Park	1	392	745,670	392	100.00 %	0.05 %
Watha	3	181	745,671	181	100.00 %	0.02 %
Waxhaw	9	20,534	745,670	20,534	100.00 %	2.75 %
Waynesville	14	10,140	745,670	10,140	100.00 %	1.36 %
Weaverville	14	4,567	745,670	4,567	100.00 %	0.61 %
Webster	14	372	745,670	372	100.00 %	0.05 %
Weddington (Mecklenburg)	12	5	745,671	5	100.00 %	0.00 %
Weddington (Union)	9	13,176	745,670	13,176	100.00 %	1.77 %
Weldon	2	1,444	745,671	1,444	100.00 %	0.19 %
Wendell	4	9,793	745,671	9,793	100.00 %	1.31 %
Wentworth	7	2,662	745,671	2,662	100.00 %	0.36 %
Wesley Chapel	9	8,681	745,670	8,681	100.00 %	1.16 %
West Jefferson	10	1,279	745,670	1,279	100.00 %	0.17 %
Whispering Pines	6	4,987	745,671	4,987	100.00 %	0.67 %
Whitakers (Edgecombe)	2	290	745,671	290	100.00 %	0.04 %
Whitakers (Nash)	2	337	745,671	337	100.00 %	0.05 %
White Lake	3	843	745,671	843	100.00 %	0.11 %
Whiteville	3	4,766	745,671	4,766	100.00 %	0.64 %
Whitsett	8	584	745,671	584	100.00 %	0.08 %
Wilkesboro	10	3,687	745,670	3,687	100.00 %	0.49 %
Williamston	2	5,248	745,671	5,248	100.00 %	0.70 %
Wilmington	3	115,451	745,671	115,451	100.00 %	15.48 %
Wilson	2	47,851	745,671	47,851	100.00 %	6.42 %

Municipality by County - District Report

District Plan: CCG22-5

Municipality	District	Total Muni Population	Total District Population	Muni Pop in District	Percent of Muni Pop in District	Percent of District Pop in Muni
Wilson's Mills	3	2,534	745,671	2,534	100.00 %	0.34 %
	5	2,534	745,671	0	0.00 %	0.00 %
Windsor	2	3,582	745,671	3,582	100.00 %	0.48 %
Winfall	2	555	745,671	555	100.00 %	0.07 %
Wingate	9	4,055	745,670	4,055	100.00 %	0.54 %
Winston-Salem	8	249,545	745,671	138,601	55.54 %	18.59 %
	10	249,545	745,670	110,944	44.46 %	14.88 %
Winterville	2	10,462	745,671	10,462	100.00 %	1.40 %
Winton	2	629	745,671	629	100.00 %	0.08 %
Woodfin	14	7,936	745,670	7,936	100.00 %	1.06 %
Woodland	2	557	745,671	557	100.00 %	0.07 %
Wrightsville Beach	3	2,473	745,671	2,473	100.00 %	0.33 %
Yadkinville	10	2,995	745,670	2,995	100.00 %	0.40 %
Yanceyville	7	1,937	745,671	1,937	100.00 %	0.26 %
Youngsville	2	2,016	745,671	2,016	100.00 %	0.27 %
Zebulon (Johnston)	3	0	745,671	0	0.00 %	0.00 %
Zebulon (Wake)	4	6,903	745,671	6,903	100.00 %	0.93 %
			Assigned Geography Total:	**6,017,605**		

Report display: all municipalities

Total Municipalities (by County) Statewide: 614

Fully Assigned Municipalities: 614

Partially Assigned Municipalities: 0

Fully Unassigned Municipalities: 0

Total Districts Assigned: 14

Split Municipalities: 16

District - Municipality by County Report

District Plan: CCG22-5

District	Municipality	Total District Population	Total Muni Population	District Pop in Muni	Percent of District Pop in Muni	Percent of Muni Pop in District
1	Alliance	745,670	733	733	0.10 %	100.00 %
	Arapahoe	745,670	416	416	0.06 %	100.00 %
	Atlantic Beach	745,670	1,364	1,364	0.18 %	100.00 %
	Aurora	745,670	455	455	0.06 %	100.00 %
	Ayden	745,670	4,977	4,977	0.67 %	100.00 %
	Bath	745,670	245	245	0.03 %	100.00 %
	Bayboro	745,670	1,161	1,161	0.16 %	100.00 %
	Beaufort	745,670	4,464	4,464	0.60 %	100.00 %
	Belhaven	745,670	1,410	1,410	0.19 %	100.00 %
	Bogue	745,670	695	695	0.09 %	100.00 %
	Bridgeton	745,670	349	349	0.05 %	100.00 %
	Cape Carteret	745,670	2,224	2,224	0.30 %	100.00 %
	Cedar Point	745,670	1,764	1,764	0.24 %	100.00 %
	Chocowinity	745,670	722	722	0.10 %	100.00 %
	Columbia	745,670	610	610	0.08 %	100.00 %
	Cove City	745,670	378	378	0.05 %	100.00 %
	Dover	745,670	349	349	0.05 %	100.00 %
	Duck	745,670	742	742	0.10 %	100.00 %
	Emerald Isle	745,670	3,847	3,847	0.52 %	100.00 %
	Eureka	745,670	214	214	0.03 %	100.00 %
	Fremont	745,670	1,196	1,196	0.16 %	100.00 %
	Goldsboro	745,670	33,657	33,656	4.51 %	100.00 %
	Grantsboro	745,670	692	692	0.09 %	100.00 %
	Greenville	745,670	87,521	41,903	5.62 %	47.88 %
	Grifton (Lenoir)	745,670	147	147	0.02 %	100.00 %
	Grifton (Pitt)	745,670	2,301	2,301	0.31 %	100.00 %
	Grimesland	745,670	386	386	0.05 %	100.00 %
	Havelock	745,670	16,621	16,621	2.23 %	100.00 %
	Holly Ridge	745,670	4,171	4,171	0.56 %	100.00 %
	Indian Beach	745,670	223	223	0.03 %	100.00 %
	Jacksonville	745,670	72,723	72,723	9.75 %	100.00 %
	Kill Devil Hills	745,670	7,656	7,656	1.03 %	100.00 %
	Kinston	745,670	19,900	19,900	2.67 %	100.00 %
	Kitty Hawk	745,670	3,689	3,689	0.49 %	100.00 %
	La Grange	745,670	2,595	2,595	0.35 %	100.00 %
	Manteo	745,670	1,600	1,600	0.21 %	100.00 %
	Maysville	745,670	818	818	0.11 %	100.00 %
	Mesic	745,670	144	144	0.02 %	100.00 %
	Minnesott Beach	745,670	530	530	0.07 %	100.00 %
	Morehead City	745,670	9,556	9,556	1.28 %	100.00 %

District - Municipality by County Report

District Plan: CCG22-5

District	Municipality	Total District Population	Total Muni Population	District Pop in Muni	Percent of District Pop in Muni	Percent of Muni Pop in District
1	Mount Olive (Wayne)	745,670	4,193	22	0.00 %	0.52 %
	Nags Head	745,670	3,168	3,168	0.42 %	100.00 %
	New Bern	745,670	31,291	31,291	4.20 %	100.00 %
	Newport	745,670	4,364	4,364	0.59 %	100.00 %
	North Topsail Beach	745,670	1,005	1,005	0.13 %	100.00 %
	Oriental	745,670	880	880	0.12 %	100.00 %
	Pantego	745,670	164	164	0.02 %	100.00 %
	Peletier	745,670	769	769	0.10 %	100.00 %
	Pikeville	745,670	712	712	0.10 %	100.00 %
	Pine Knoll Shores	745,670	1,388	1,388	0.19 %	100.00 %
	Pink Hill	745,670	451	451	0.06 %	100.00 %
	Pollocksville	745,670	268	268	0.04 %	100.00 %
	Richlands	745,670	2,287	2,287	0.31 %	100.00 %
	River Bend	745,670	2,902	2,902	0.39 %	100.00 %
	Seven Springs	745,670	55	55	0.01 %	100.00 %
	Simpson	745,670	390	390	0.05 %	100.00 %
	Southern Shores	745,670	3,090	3,090	0.41 %	100.00 %
	Stonewall	745,670	214	214	0.03 %	100.00 %
	Surf City (Onslow)	745,670	334	334	0.04 %	100.00 %
	Swansboro	745,670	3,744	3,744	0.50 %	100.00 %
	Trent Woods	745,670	4,074	4,074	0.55 %	100.00 %
	Trenton	745,670	238	238	0.03 %	100.00 %
	Vanceboro	745,670	869	869	0.12 %	100.00 %
	Vandemere	745,670	246	246	0.03 %	100.00 %
	Walnut Creek	745,670	1,084	1,084	0.15 %	100.00 %
	Washington	745,670	9,875	9,875	1.32 %	100.00 %
	Washington Park	745,670	392	392	0.05 %	100.00 %
2	Ahoskie	745,671	4,891	4,891	0.66 %	100.00 %
	Askewville	745,671	184	184	0.02 %	100.00 %
	Aulander	745,671	763	763	0.10 %	100.00 %
	Bailey	745,671	568	568	0.08 %	100.00 %
	Bear Grass	745,671	89	89	0.01 %	100.00 %
	Bethel	745,671	1,373	1,373	0.18 %	100.00 %
	Black Creek	745,671	692	692	0.09 %	100.00 %
	Bunn	745,671	327	327	0.04 %	100.00 %
	Butner	745,671	8,397	8,397	1.13 %	100.00 %
	Castalia	745,671	264	264	0.04 %	100.00 %
	Cofield	745,671	267	267	0.04 %	100.00 %
	Colerain	745,671	217	217	0.03 %	100.00 %
	Como	745,671	67	67	0.01 %	100.00 %

District - Municipality by County Report

District Plan: CCG22-5

District	Municipality	Total District Population	Total Muni Population	District Pop in Muni	Percent of District Pop in Muni	Percent of Muni Pop in District
2	Conetoe	745,671	198	198	0.03 %	100.00 %
	Conway	745,671	752	752	0.10 %	100.00 %
	Creedmoor	745,671	4,866	4,866	0.65 %	100.00 %
	Creswell	745,671	207	207	0.03 %	100.00 %
	Dortches	745,671	1,082	1,082	0.15 %	100.00 %
	Edenton	745,671	4,460	4,460	0.60 %	100.00 %
	Elizabeth City (Camden)	745,671	38	38	0.01 %	100.00 %
	Elizabeth City (Pasquotank)	745,671	18,593	18,593	2.49 %	100.00 %
	Elm City (Nash)	745,671	0	0	0.00 %	0.00 %
	Elm City (Wilson)	745,671	1,218	1,218	0.16 %	100.00 %
	Enfield	745,671	1,865	1,865	0.25 %	100.00 %
	Everetts	745,671	150	150	0.02 %	100.00 %
	Falkland	745,671	47	47	0.01 %	100.00 %
	Farmville	745,671	4,461	4,461	0.60 %	100.00 %
	Fountain	745,671	385	385	0.05 %	100.00 %
	Franklinton	745,671	2,456	2,456	0.33 %	100.00 %
	Garysburg	745,671	904	904	0.12 %	100.00 %
	Gaston	745,671	1,008	1,008	0.14 %	100.00 %
	Gatesville	745,671	267	267	0.04 %	100.00 %
	Greenville	745,671	87,521	45,618	6.12 %	52.12 %
	Halifax	745,671	170	170	0.02 %	100.00 %
	Hamilton	745,671	306	306	0.04 %	100.00 %
	Harrellsville	745,671	85	85	0.01 %	100.00 %
	Hassell	745,671	49	49	0.01 %	100.00 %
	Henderson	745,671	15,060	15,060	2.02 %	100.00 %
	Hertford	745,671	1,934	1,934	0.26 %	100.00 %
	Hobgood	745,671	268	268	0.04 %	100.00 %
	Hookerton	745,671	413	413	0.06 %	100.00 %
	Jackson	745,671	430	430	0.06 %	100.00 %
	Jamesville	745,671	424	424	0.06 %	100.00 %
	Kelford	745,671	203	203	0.03 %	100.00 %
	Kenly (Wilson)	745,671	198	198	0.03 %	100.00 %
	Kittrell	745,671	132	132	0.02 %	100.00 %
	Lasker	745,671	64	64	0.01 %	100.00 %
	Leggett	745,671	37	37	0.00 %	100.00 %
	Lewiston Woodville	745,671	426	426	0.06 %	100.00 %
	Littleton	745,671	559	559	0.07 %	100.00 %
	Louisburg	745,671	3,064	3,064	0.41 %	100.00 %
	Lucama	745,671	1,036	1,036	0.14 %	100.00 %
	Macclesfield	745,671	413	413	0.06 %	100.00 %

District - Municipality by County Report

District Plan: CCG22-5

District	Municipality	Total District Population	Total Muni Population	District Pop in Muni	Percent of District Pop in Muni	Percent of Muni Pop in District
2	Macon	745,671	110	110	0.01 %	100.00 %
	Middleburg	745,671	101	101	0.01 %	100.00 %
	Middlesex	745,671	912	912	0.12 %	100.00 %
	Momeyer	745,671	277	277	0.04 %	100.00 %
	Murfreesboro	745,671	2,619	2,619	0.35 %	100.00 %
	Nashville	745,671	5,632	5,632	0.76 %	100.00 %
	Norlina	745,671	920	920	0.12 %	100.00 %
	Oak City	745,671	266	266	0.04 %	100.00 %
	Oxford	745,671	8,628	8,628	1.16 %	100.00 %
	Parmele	745,671	243	243	0.03 %	100.00 %
	Pinetops	745,671	1,200	1,200	0.16 %	100.00 %
	Plymouth	745,671	3,320	3,320	0.45 %	100.00 %
	Powellsville	745,671	189	189	0.03 %	100.00 %
	Princeville	745,671	1,254	1,254	0.17 %	100.00 %
	Red Oak	745,671	3,342	3,342	0.45 %	100.00 %
	Rich Square	745,671	894	894	0.12 %	100.00 %
	Roanoke Rapids	745,671	15,229	15,229	2.04 %	100.00 %
	Robersonville	745,671	1,269	1,269	0.17 %	100.00 %
	Rocky Mount (Edgecombe)	745,671	15,414	15,414	2.07 %	100.00 %
	Rocky Mount (Nash)	745,671	38,927	38,927	5.22 %	100.00 %
	Roper	745,671	485	485	0.07 %	100.00 %
	Roxobel	745,671	187	187	0.03 %	100.00 %
	Saratoga	745,671	353	353	0.05 %	100.00 %
	Scotland Neck	745,671	1,640	1,640	0.22 %	100.00 %
	Seaboard	745,671	542	542	0.07 %	100.00 %
	Severn	745,671	191	191	0.03 %	100.00 %
	Sharpsburg (Edgecombe)	745,671	215	215	0.03 %	100.00 %
	Sharpsburg (Nash)	745,671	1,061	1,061	0.14 %	100.00 %
	Sharpsburg (Wilson)	745,671	421	421	0.06 %	100.00 %
	Sims	745,671	275	275	0.04 %	100.00 %
	Snow Hill	745,671	1,481	1,481	0.20 %	100.00 %
	Speed	745,671	63	63	0.01 %	100.00 %
	Spring Hope	745,671	1,309	1,309	0.18 %	100.00 %
	Stantonsburg	745,671	762	762	0.10 %	100.00 %
	Stem	745,671	960	960	0.13 %	100.00 %
	Stovall	745,671	324	324	0.04 %	100.00 %
	Tarboro	745,671	10,721	10,721	1.44 %	100.00 %
	Wake Forest (Franklin)	745,671	1,504	1,504	0.20 %	100.00 %
	Walstonburg	745,671	193	193	0.03 %	100.00 %
	Warrenton	745,671	851	851	0.11 %	100.00 %

District - Municipality by County Report

District Plan: CCG22-5

District	Municipality	Total District Population	Total Muni Population	District Pop in Muni	Percent of District Pop in Muni	Percent of Muni Pop in District
2	Weldon	745,671	1,444	1,444	0.19 %	100.00 %
	Whitakers (Edgecombe)	745,671	290	290	0.04 %	100.00 %
	Whitakers (Nash)	745,671	337	337	0.05 %	100.00 %
	Williamston	745,671	5,248	5,248	0.70 %	100.00 %
	Wilson	745,671	47,851	47,851	6.42 %	100.00 %
	Windsor	745,671	3,582	3,582	0.48 %	100.00 %
	Winfall	745,671	555	555	0.07 %	100.00 %
	Winterville	745,671	10,462	10,462	1.40 %	100.00 %
	Winton	745,671	629	629	0.08 %	100.00 %
	Woodland	745,671	557	557	0.07 %	100.00 %
	Youngsville	745,671	2,016	2,016	0.27 %	100.00 %
3	Atkinson	745,671	296	296	0.04 %	100.00 %
	Autryville	745,671	167	167	0.02 %	100.00 %
	Bald Head Island	745,671	268	268	0.04 %	100.00 %
	Belville	745,671	2,406	2,406	0.32 %	100.00 %
	Benson (Johnston)	745,671	3,967	3,967	0.53 %	100.00 %
	Beulaville	745,671	1,116	1,116	0.15 %	100.00 %
	Bladenboro	745,671	1,648	1,648	0.22 %	100.00 %
	Boardman	745,671	166	166	0.02 %	100.00 %
	Boiling Spring Lakes	745,671	5,943	5,943	0.80 %	100.00 %
	Bolivia	745,671	149	149	0.02 %	100.00 %
	Bolton	745,671	519	519	0.07 %	100.00 %
	Brunswick	745,671	973	973	0.13 %	100.00 %
	Burgaw	745,671	3,088	3,088	0.41 %	100.00 %
	Calabash	745,671	2,011	2,011	0.27 %	100.00 %
	Calypso	745,671	327	327	0.04 %	100.00 %
	Carolina Beach	745,671	6,564	6,564	0.88 %	100.00 %
	Carolina Shores	745,671	4,588	4,588	0.62 %	100.00 %
	Caswell Beach	745,671	395	395	0.05 %	100.00 %
	Cerro Gordo	745,671	131	131	0.02 %	100.00 %
	Chadbourn	745,671	1,574	1,574	0.21 %	100.00 %
	Clarkton	745,671	614	614	0.08 %	100.00 %
	Clinton	745,671	8,383	8,383	1.12 %	100.00 %
	Dublin	745,671	267	267	0.04 %	100.00 %
	East Arcadia	745,671	418	418	0.06 %	100.00 %
	Elizabethtown	745,671	3,296	3,296	0.44 %	100.00 %
	Fair Bluff	745,671	709	709	0.10 %	100.00 %
	Faison (Duplin)	745,671	784	784	0.11 %	100.00 %
	Faison (Sampson)	745,671	0	0	0.00 %	0.00 %
	Falcon (Sampson)	745,671	0	0	0.00 %	0.00 %

District - Municipality by County Report

District Plan: CCG22-5

District	Municipality	Total District Population	Total Muni Population	District Pop in Muni	Percent of District Pop in Muni	Percent of Muni Pop in District
3	Four Oaks	745,671	2,158	2,158	0.29 %	100.00 %
	Garland	745,671	595	595	0.08 %	100.00 %
	Goldsboro	745,671	33,657	1	0.00 %	0.00 %
	Greenevers	745,671	567	567	0.08 %	100.00 %
	Harrells (Duplin)	745,671	0	0	0.00 %	0.00 %
	Harrells (Sampson)	745,671	160	160	0.02 %	100.00 %
	Holden Beach	745,671	921	921	0.12 %	100.00 %
	Kenansville	745,671	770	770	0.10 %	100.00 %
	Kenly (Johnston)	745,671	1,293	1,293	0.17 %	100.00 %
	Kure Beach	745,671	2,191	2,191	0.29 %	100.00 %
	Lake Waccamaw	745,671	1,296	1,296	0.17 %	100.00 %
	Leland	745,671	22,908	22,908	3.07 %	100.00 %
	Magnolia	745,671	831	831	0.11 %	100.00 %
	Micro	745,671	458	458	0.06 %	100.00 %
	Mount Olive (Duplin)	745,671	5	5	0.00 %	100.00 %
	Mount Olive (Wayne)	745,671	4,193	4,171	0.56 %	99.48 %
	Navassa	745,671	1,367	1,367	0.18 %	100.00 %
	Newton Grove	745,671	585	585	0.08 %	100.00 %
	Northwest	745,671	703	703	0.09 %	100.00 %
	Oak Island	745,671	8,396	8,396	1.13 %	100.00 %
	Ocean Isle Beach	745,671	867	867	0.12 %	100.00 %
	Pine Level	745,671	2,046	2,046	0.27 %	100.00 %
	Princeton	745,671	1,315	1,315	0.18 %	100.00 %
	Rose Hill	745,671	1,371	1,371	0.18 %	100.00 %
	Roseboro	745,671	1,163	1,163	0.16 %	100.00 %
	Salemburg	745,671	457	457	0.06 %	100.00 %
	Sandy Creek	745,671	248	248	0.03 %	100.00 %
	Sandyfield	745,671	430	430	0.06 %	100.00 %
	Selma	745,671	6,317	6,317	0.85 %	100.00 %
	Shallotte	745,671	4,185	4,185	0.56 %	100.00 %
	Smithfield	745,671	11,292	11,292	1.51 %	100.00 %
	Southport	745,671	3,971	3,971	0.53 %	100.00 %
	St. Helena	745,671	417	417	0.06 %	100.00 %
	St. James	745,671	6,529	6,529	0.88 %	100.00 %
	Sunset Beach	745,671	4,175	4,175	0.56 %	100.00 %
	Surf City (Pender)	745,671	3,533	3,533	0.47 %	100.00 %
	Tabor City	745,671	3,781	3,781	0.51 %	100.00 %
	Tar Heel	745,671	90	90	0.01 %	100.00 %
	Teachey	745,671	448	448	0.06 %	100.00 %
	Topsail Beach	745,671	461	461	0.06 %	100.00 %

District - Municipality by County Report

District Plan: CCG22-5

District	Municipality	Total District Population	Total Muni Population	District Pop in Muni	Percent of District Pop in Muni	Percent of Muni Pop in District
3	Turkey	745,671	213	213	0.03 %	100.00 %
	Varnamtown	745,671	525	525	0.07 %	100.00 %
	Wallace (Duplin)	745,671	3,413	3,413	0.46 %	100.00 %
	Wallace (Pender)	745,671	0	0	0.00 %	0.00 %
	Warsaw	745,671	2,733	2,733	0.37 %	100.00 %
	Watha	745,671	181	181	0.02 %	100.00 %
	White Lake	745,671	843	843	0.11 %	100.00 %
	Whiteville	745,671	4,766	4,766	0.64 %	100.00 %
	Wilmington	745,671	115,451	115,451	15.48 %	100.00 %
	Wilson's Mills	745,671	2,534	2,534	0.34 %	100.00 %
	Wrightsville Beach	745,671	2,473	2,473	0.33 %	100.00 %
	Zebulon (Johnston)	745,671	0	0	0.00 %	0.00 %
4	Cary (Wake)	745,671	171,012	30,544	4.10 %	17.86 %
	Clayton (Wake)	745,671	0	0	0.00 %	0.00 %
	Durham (Wake)	745,671	269	269	0.04 %	100.00 %
	Garner	745,671	31,159	28,321	3.80 %	90.89 %
	Knightdale	745,671	19,435	19,435	2.61 %	100.00 %
	Raleigh (Wake)	745,671	466,106	466,106	62.51 %	100.00 %
	Rolesville	745,671	9,475	9,475	1.27 %	100.00 %
	Wake Forest (Wake)	745,671	46,097	46,097	6.18 %	100.00 %
	Wendell	745,671	9,793	9,793	1.31 %	100.00 %
	Zebulon (Wake)	745,671	6,903	6,903	0.93 %	100.00 %
5	Angier (Harnett)	745,671	4,709	4,709	0.63 %	100.00 %
	Angier (Wake)	745,671	556	556	0.07 %	100.00 %
	Apex	745,671	58,780	58,780	7.88 %	100.00 %
	Archer Lodge	745,671	4,797	4,797	0.64 %	100.00 %
	Benson (Harnett)	745,671	0	0	0.00 %	0.00 %
	Broadway (Harnett)	745,671	0	0	0.00 %	0.00 %
	Broadway (Lee)	745,671	1,267	1,267	0.17 %	100.00 %
	Cary (Chatham)	745,671	3,709	3,709	0.50 %	100.00 %
	Cary (Wake)	745,671	171,012	140,468	18.84 %	82.14 %
	Clayton (Johnston)	745,671	26,307	26,307	3.53 %	100.00 %
	Coats	745,671	2,155	2,155	0.29 %	100.00 %
	Durham (Durham)	745,671	283,093	49,765	6.67 %	17.58 %
	Durham (Wake)	745,671	269	0	0.00 %	0.00 %
	Erwin	745,671	4,542	0	0.00 %	0.00 %
	Fuquay-Varina (Harnett)	745,671	0	0	0.00 %	0.00 %
	Fuquay-Varina (Wake)	745,671	34,152	34,152	4.58 %	100.00 %
	Garner	745,671	31,159	2,838	0.38 %	9.11 %
	Goldston	745,671	234	234	0.03 %	100.00 %

District - Municipality by County Report

District Plan: CCG22-5

District	Municipality	Total District Population	Total Muni Population	District Pop in Muni	Percent of District Pop in Muni	Percent of Muni Pop in District
5	Holly Springs	745,671	41,239	41,239	5.53 %	100.00 %
	Lillington	745,671	4,735	3,853	0.52 %	81.37 %
	Morrisville (Durham)	745,671	207	207	0.03 %	100.00 %
	Morrisville (Wake)	745,671	29,423	29,423	3.95 %	100.00 %
	Pittsboro	745,671	4,537	4,537	0.61 %	100.00 %
	Raleigh (Durham)	745,671	1,559	233	0.03 %	14.95 %
	Sanford	745,671	30,261	30,261	4.06 %	100.00 %
	Siler City	745,671	7,702	7,702	1.03 %	100.00 %
	Wilson's Mills	745,671	2,534	0	0.00 %	0.00 %
6	Aberdeen	745,671	8,516	8,516	1.14 %	100.00 %
	Cameron	745,671	244	244	0.03 %	100.00 %
	Candor (Moore)	745,671	0	0	0.00 %	0.00 %
	Carthage	745,671	2,775	2,775	0.37 %	100.00 %
	Dobbins Heights	745,671	687	687	0.09 %	100.00 %
	Dunn	745,671	8,446	8,446	1.13 %	100.00 %
	East Laurinburg	745,671	234	234	0.03 %	100.00 %
	Eastover	745,671	3,656	3,656	0.49 %	100.00 %
	Ellerbe	745,671	864	864	0.12 %	100.00 %
	Erwin	745,671	4,542	4,542	0.61 %	100.00 %
	Fairmont	745,671	2,191	2,191	0.29 %	100.00 %
	Falcon (Cumberland)	745,671	324	324	0.04 %	100.00 %
	Fayetteville	745,671	208,501	208,501	27.96 %	100.00 %
	Foxfire	745,671	1,288	1,288	0.17 %	100.00 %
	Gibson	745,671	449	449	0.06 %	100.00 %
	Godwin	745,671	128	128	0.02 %	100.00 %
	Hamlet	745,671	6,025	6,025	0.81 %	100.00 %
	Hoffman	745,671	418	418	0.06 %	100.00 %
	Hope Mills	745,671	17,808	17,808	2.39 %	100.00 %
	Laurinburg	745,671	14,978	14,978	2.01 %	100.00 %
	Lillington	745,671	4,735	882	0.12 %	18.63 %
	Linden	745,671	136	136	0.02 %	100.00 %
	Lumber Bridge	745,671	82	82	0.01 %	100.00 %
	Lumberton	745,671	19,025	19,025	2.55 %	100.00 %
	Marietta	745,671	111	111	0.01 %	100.00 %
	Maxton (Robeson)	745,671	1,902	1,902	0.26 %	100.00 %
	Maxton (Scotland)	745,671	208	208	0.03 %	100.00 %
	McDonald	745,671	94	94	0.01 %	100.00 %
	Norman	745,671	100	100	0.01 %	100.00 %
	Orrum	745,671	59	59	0.01 %	100.00 %
	Parkton	745,671	504	504	0.07 %	100.00 %

District - Municipality by County Report

District Plan: CCG22-5

District	Municipality	Total District Population	Total Muni Population	District Pop in Muni	Percent of District Pop in Muni	Percent of Muni Pop in District
	Pembroke	745,671	2,823	2,823	0.38 %	100.00 %
	Pinebluff	745,671	1,473	1,473	0.20 %	100.00 %
	Pinehurst	745,671	17,581	17,581	2.36 %	100.00 %
	Proctorville	745,671	121	121	0.02 %	100.00 %
	Raeford	745,671	4,559	4,559	0.61 %	100.00 %
	Raynham	745,671	60	60	0.01 %	100.00 %
	Red Springs (Hoke)	745,671	0	0	0.00 %	0.00 %
	Red Springs (Robeson)	745,671	3,087	3,087	0.41 %	100.00 %
	Rennert	745,671	275	275	0.04 %	100.00 %
	Robbins	745,671	1,168	1,168	0.16 %	100.00 %
6	Rockingham	745,671	9,243	9,243	1.24 %	100.00 %
	Rowland	745,671	885	885	0.12 %	100.00 %
	Southern Pines	745,671	15,545	15,545	2.08 %	100.00 %
	Spring Lake	745,671	11,660	11,660	1.56 %	100.00 %
	St. Pauls	745,671	2,045	2,045	0.27 %	100.00 %
	Stedman	745,671	1,277	1,277	0.17 %	100.00 %
	Taylortown	745,671	634	634	0.09 %	100.00 %
	Vass	745,671	952	952	0.13 %	100.00 %
	Wade	745,671	638	638	0.09 %	100.00 %
	Wagram	745,671	615	615	0.08 %	100.00 %
	Whispering Pines	745,671	4,987	4,987	0.67 %	100.00 %
	Alamance	745,671	988	988	0.13 %	100.00 %
	Burlington (Alamance)	745,671	55,481	55,481	7.44 %	100.00 %
	Carrboro	745,671	21,295	21,295	2.86 %	100.00 %
	Chapel Hill (Durham)	745,671	2,906	2,906	0.39 %	100.00 %
	Chapel Hill (Orange)	745,671	59,054	59,054	7.92 %	100.00 %
	Durham (Durham)	745,671	283,093	233,328	31.29 %	82.42 %
	Durham (Orange)	745,671	144	144	0.02 %	100.00 %
	Eden	745,671	15,421	15,421	2.07 %	100.00 %
	Elon	745,671	11,336	11,336	1.52 %	100.00 %
7	Gibsonville (Alamance)	745,671	4,278	4,278	0.57 %	100.00 %
	Graham	745,671	17,157	17,157	2.30 %	100.00 %
	Green Level	745,671	3,152	3,152	0.42 %	100.00 %
	Haw River	745,671	2,252	2,252	0.30 %	100.00 %
	Hillsborough	745,671	9,660	9,660	1.30 %	100.00 %
	Madison	745,671	2,129	2,129	0.29 %	100.00 %
	Mayodan	745,671	2,418	2,418	0.32 %	100.00 %
	Mebane (Alamance)	745,671	14,626	14,626	1.96 %	100.00 %
	Mebane (Orange)	745,671	3,171	3,171	0.43 %	100.00 %
	Milton	745,671	155	155	0.02 %	100.00 %

District - Municipality by County Report

District Plan: CCG22-5

District	Municipality	Total District Population	Total Muni Population	District Pop in Muni	Percent of District Pop in Muni	Percent of Muni Pop in District
7	Ossipee	745,671	536	536	0.07 %	100.00 %
	Raleigh (Durham)	745,671	1,559	1,326	0.18 %	85.05 %
	Reidsville	745,671	14,583	14,583	1.96 %	100.00 %
	Roxboro	745,671	8,134	8,134	1.09 %	100.00 %
	Stoneville	745,671	1,308	1,308	0.18 %	100.00 %
	Swepsonville	745,671	2,445	2,445	0.33 %	100.00 %
	Wentworth	745,671	2,662	2,662	0.36 %	100.00 %
	Yanceyville	745,671	1,937	1,937	0.26 %	100.00 %
8	Archdale (Guilford)	745,671	380	380	0.05 %	100.00 %
	Burlington (Guilford)	745,671	1,822	1,822	0.24 %	100.00 %
	Gibsonville (Guilford)	745,671	4,642	4,642	0.62 %	100.00 %
	Greensboro	745,671	299,035	299,035	40.10 %	100.00 %
	High Point (Forsyth)	745,671	84	84	0.01 %	100.00 %
	High Point (Guilford)	745,671	107,321	107,321	14.39 %	100.00 %
	Jamestown	745,671	3,668	3,668	0.49 %	100.00 %
	Kernersville (Forsyth)	745,671	25,947	25,947	3.48 %	100.00 %
	Kernersville (Guilford)	745,671	502	502	0.07 %	100.00 %
	Oak Ridge	745,671	7,474	7,474	1.00 %	100.00 %
	Pleasant Garden	745,671	5,000	5,000	0.67 %	100.00 %
	Sedalia	745,671	676	676	0.09 %	100.00 %
	Stokesdale	745,671	5,924	5,924	0.79 %	100.00 %
	Summerfield	745,671	10,951	10,951	1.47 %	100.00 %
	Walkertown	745,671	5,692	5,692	0.76 %	100.00 %
	Whitsett	745,671	584	584	0.08 %	100.00 %
	Winston-Salem	745,671	249,545	138,601	18.59 %	55.54 %
9	Albemarle	745,670	16,432	16,432	2.20 %	100.00 %
	Ansonville	745,670	440	440	0.06 %	100.00 %
	Archdale (Randolph)	745,670	11,527	11,527	1.55 %	100.00 %
	Asheboro	745,670	27,156	27,156	3.64 %	100.00 %
	Badin	745,670	2,024	2,024	0.27 %	100.00 %
	Biscoe	745,670	1,848	1,848	0.25 %	100.00 %
	Candor (Montgomery)	745,670	813	813	0.11 %	100.00 %
	Concord	745,670	105,240	105,240	14.11 %	100.00 %
	Denton	745,670	1,494	1,494	0.20 %	100.00 %
	Fairview	745,670	3,456	3,456	0.46 %	100.00 %
	Franklinville	745,670	1,197	1,197	0.16 %	100.00 %
	Harrisburg	745,670	18,967	18,967	2.54 %	100.00 %
	Hemby Bridge	745,670	1,614	1,614	0.22 %	100.00 %
	High Point (Randolph)	745,670	8	8	0.00 %	100.00 %
	Indian Trail	745,670	39,997	39,997	5.36 %	100.00 %

District - Municipality by County Report

District Plan: CCG22-5

District	Municipality	Total District Population	Total Muni Population	District Pop in Muni	Percent of District Pop in Muni	Percent of Muni Pop in District
9	Kannapolis (Cabarrus)	745,670	42,846	42,846	5.75 %	100.00 %
	Lake Park	745,670	3,269	3,269	0.44 %	100.00 %
	Liberty	745,670	2,655	2,655	0.36 %	100.00 %
	Lilesville	745,670	395	395	0.05 %	100.00 %
	Locust (Cabarrus)	745,670	541	541	0.07 %	100.00 %
	Locust (Stanly)	745,670	3,996	3,996	0.54 %	100.00 %
	Marshville	745,670	2,522	2,522	0.34 %	100.00 %
	Marvin	745,670	6,358	6,358	0.85 %	100.00 %
	McFarlan	745,670	94	94	0.01 %	100.00 %
	Midland (Cabarrus)	745,670	4,684	4,684	0.63 %	100.00 %
	Mineral Springs	745,670	3,159	3,159	0.42 %	100.00 %
	Mint Hill (Union)	745,670	6	6	0.00 %	100.00 %
	Misenheimer	745,670	650	650	0.09 %	100.00 %
	Monroe	745,670	34,562	34,562	4.64 %	100.00 %
	Morven	745,670	329	329	0.04 %	100.00 %
	Mount Gilead	745,670	1,171	1,171	0.16 %	100.00 %
	Mount Pleasant	745,670	1,671	1,671	0.22 %	100.00 %
	New London	745,670	607	607	0.08 %	100.00 %
	Norwood	745,670	2,367	2,367	0.32 %	100.00 %
	Oakboro	745,670	2,128	2,128	0.29 %	100.00 %
	Peachland	745,670	390	390	0.05 %	100.00 %
	Polkton	745,670	2,250	2,250	0.30 %	100.00 %
	Ramseur	745,670	1,774	1,774	0.24 %	100.00 %
	Randleman	745,670	4,595	4,595	0.62 %	100.00 %
	Red Cross	745,670	762	762	0.10 %	100.00 %
	Richfield	745,670	582	582	0.08 %	100.00 %
	Seagrove	745,670	235	235	0.03 %	100.00 %
	Staley	745,670	397	397	0.05 %	100.00 %
	Stallings (Union)	745,670	15,728	15,728	2.11 %	100.00 %
	Stanfield	745,670	1,585	1,585	0.21 %	100.00 %
	Star	745,670	806	806	0.11 %	100.00 %
	Thomasville (Randolph)	745,670	521	521	0.07 %	100.00 %
	Trinity	745,670	7,006	7,006	0.94 %	100.00 %
	Troy	745,670	2,850	2,850	0.38 %	100.00 %
	Unionville	745,670	6,643	6,643	0.89 %	100.00 %
	Wadesboro	745,670	5,008	5,008	0.67 %	100.00 %
	Waxhaw	745,670	20,534	20,534	2.75 %	100.00 %
	Weddington (Union)	745,670	13,176	13,176	1.77 %	100.00 %
	Wesley Chapel	745,670	8,681	8,681	1.16 %	100.00 %
	Wingate	745,670	4,055	4,055	0.54 %	100.00 %

District - Municipality by County Report

District Plan: CCG22-5

District	Municipality	Total District Population	Total Muni Population	District Pop in Muni	Percent of District Pop in Muni	Percent of Muni Pop in District
10	Banner Elk	745,670	1,049	1,049	0.14 %	100.00 %
	Beech Mountain (Avery)	745,670	62	62	0.01 %	100.00 %
	Beech Mountain (Watauga)	745,670	613	613	0.08 %	100.00 %
	Bethania	745,670	344	344	0.05 %	100.00 %
	Blowing Rock (Caldwell)	745,670	91	91	0.01 %	100.00 %
	Blowing Rock (Watauga)	745,670	1,285	1,285	0.17 %	100.00 %
	Boone	745,670	19,092	19,092	2.56 %	100.00 %
	Boonville	745,670	1,185	1,185	0.16 %	100.00 %
	Cajah's Mountain	745,670	2,722	2,722	0.37 %	100.00 %
	Cedar Rock	745,670	301	301	0.04 %	100.00 %
	Clemmons	745,670	21,163	21,163	2.84 %	100.00 %
	Connelly Springs	745,670	1,529	1,529	0.21 %	100.00 %
	Crossnore	745,670	143	143	0.02 %	100.00 %
	Danbury	745,670	189	189	0.03 %	100.00 %
	Dobson	745,670	1,462	1,462	0.20 %	100.00 %
	Drexel	745,670	1,760	1,760	0.24 %	100.00 %
	East Bend	745,670	634	634	0.09 %	100.00 %
	Elk Park	745,670	542	542	0.07 %	100.00 %
	Elkin (Surry)	745,670	4,049	4,049	0.54 %	100.00 %
	Elkin (Wilkes)	745,670	73	73	0.01 %	100.00 %
	Gamewell	745,670	3,702	3,702	0.50 %	100.00 %
	Glen Alpine	745,670	1,529	1,529	0.21 %	100.00 %
	Grandfather Village	745,670	95	95	0.01 %	100.00 %
	Granite Falls	745,670	4,965	4,965	0.67 %	100.00 %
	Harmony	745,670	543	543	0.07 %	100.00 %
	Hickory (Burke)	745,670	79	79	0.01 %	100.00 %
	Hickory (Caldwell)	745,670	32	32	0.00 %	100.00 %
	Hildebran	745,670	1,679	1,679	0.23 %	100.00 %
	Hudson	745,670	3,780	3,780	0.51 %	100.00 %
	Jefferson	745,670	1,622	1,622	0.22 %	100.00 %
	Jonesville	745,670	2,308	2,308	0.31 %	100.00 %
	King (Forsyth)	745,670	591	591	0.08 %	100.00 %
	King (Stokes)	745,670	6,606	6,606	0.89 %	100.00 %
	Lansing	745,670	126	126	0.02 %	100.00 %
	Lenoir	745,670	18,352	18,352	2.46 %	100.00 %
	Lewisville	745,670	13,381	13,381	1.79 %	100.00 %
	Long View (Burke)	745,670	735	735	0.10 %	100.00 %
	Love Valley	745,670	154	154	0.02 %	100.00 %
	Marion	745,670	7,717	887	0.12 %	11.49 %
	Morganton	745,670	17,474	17,474	2.34 %	100.00 %

District - Municipality by County Report

District Plan: CCG22-5

District	Municipality	Total District Population	Total Muni Population	District Pop in Muni	Percent of District Pop in Muni	Percent of Muni Pop in District
10	Mount Airy	745,670	10,676	10,676	1.43 %	100.00 %
	Newland	745,670	715	715	0.10 %	100.00 %
	North Wilkesboro	745,670	4,382	4,382	0.59 %	100.00 %
	Pilot Mountain	745,670	1,440	1,440	0.19 %	100.00 %
	Rhodhiss (Burke)	745,670	639	639	0.09 %	100.00 %
	Rhodhiss (Caldwell)	745,670	358	358	0.05 %	100.00 %
	Ronda	745,670	438	438	0.06 %	100.00 %
	Rural Hall	745,670	3,351	3,351	0.45 %	100.00 %
	Rutherford College (Burke)	745,670	1,226	1,226	0.16 %	100.00 %
	Rutherford College (Caldwell)	745,670	0	0	0.00 %	0.00 %
	Sawmills	745,670	5,020	5,020	0.67 %	100.00 %
	Seven Devils (Avery)	745,670	38	38	0.01 %	100.00 %
	Seven Devils (Watauga)	745,670	275	275	0.04 %	100.00 %
	Sparta	745,670	1,834	1,834	0.25 %	100.00 %
	Statesville	745,670	28,419	2	0.00 %	0.01 %
	Sugar Mountain	745,670	371	371	0.05 %	100.00 %
	Taylorsville	745,670	2,320	2,320	0.31 %	100.00 %
	Tobaccoville (Forsyth)	745,670	2,578	2,578	0.35 %	100.00 %
	Tobaccoville (Stokes)	745,670	0	0	0.00 %	0.00 %
	Valdese	745,670	4,689	4,689	0.63 %	100.00 %
	Walnut Cove	745,670	1,586	1,586	0.21 %	100.00 %
	West Jefferson	745,670	1,279	1,279	0.17 %	100.00 %
	Wilkesboro	745,670	3,687	3,687	0.49 %	100.00 %
	Winston-Salem	745,670	249,545	110,944	14.88 %	44.46 %
	Yadkinville	745,670	2,995	2,995	0.40 %	100.00 %
11	Bermuda Run	745,670	3,120	3,120	0.42 %	100.00 %
	Brookford	745,670	442	442	0.06 %	100.00 %
	Catawba	745,670	702	702	0.09 %	100.00 %
	China Grove	745,670	4,434	4,434	0.59 %	100.00 %
	Claremont	745,670	1,692	1,692	0.23 %	100.00 %
	Cleveland	745,670	846	846	0.11 %	100.00 %
	Conover	745,670	8,421	8,421	1.13 %	100.00 %
	Cooleemee	745,670	940	940	0.13 %	100.00 %
	Davidson (Iredell)	745,670	378	378	0.05 %	100.00 %
	East Spencer	745,670	1,567	1,567	0.21 %	100.00 %
	Faith	745,670	819	819	0.11 %	100.00 %
	Granite Quarry	745,670	2,984	2,984	0.40 %	100.00 %
	Hickory (Catawba)	745,670	43,379	43,379	5.82 %	100.00 %
	High Point (Davidson)	745,670	6,646	6,646	0.89 %	100.00 %
	Kannapolis (Rowan)	745,670	10,268	10,268	1.38 %	100.00 %

District - Municipality by County Report

District Plan: CCG22-5

District	Municipality	Total District Population	Total Muni Population	District Pop in Muni	Percent of District Pop in Muni	Percent of Muni Pop in District
11	Landis	745,670	3,690	3,690	0.49 %	100.00 %
	Lexington	745,670	19,632	19,632	2.63 %	100.00 %
	Lincolnton	745,670	11,091	11,091	1.49 %	100.00 %
	Long View (Catawba)	745,670	4,353	4,353	0.58 %	100.00 %
	Maiden (Catawba)	745,670	3,736	3,736	0.50 %	100.00 %
	Maiden (Lincoln)	745,670	0	0	0.00 %	0.00 %
	Midway	745,670	4,742	4,742	0.64 %	100.00 %
	Mocksville	745,670	5,900	5,900	0.79 %	100.00 %
	Mooresville	745,670	50,193	50,193	6.73 %	100.00 %
	Newton	745,670	13,148	13,148	1.76 %	100.00 %
	Rockwell	745,670	2,302	2,302	0.31 %	100.00 %
	Salisbury	745,670	35,540	35,540	4.77 %	100.00 %
	Spencer	745,670	3,308	3,308	0.44 %	100.00 %
	Statesville	745,670	28,419	28,417	3.81 %	99.99 %
	Thomasville (Davidson)	745,670	26,662	26,662	3.58 %	100.00 %
	Troutman	745,670	3,698	3,698	0.50 %	100.00 %
	Wallburg	745,670	3,051	3,051	0.41 %	100.00 %
12	Charlotte	745,671	874,579	670,083	89.86 %	76.62 %
	Matthews	745,671	29,435	29,435	3.95 %	100.00 %
	Midland (Mecklenburg)	745,671	0	0	0.00 %	0.00 %
	Mint Hill (Mecklenburg)	745,671	26,444	26,444	3.55 %	100.00 %
	Pineville	745,671	10,602	0	0.00 %	0.00 %
	Stallings (Mecklenburg)	745,671	384	384	0.05 %	100.00 %
	Weddington (Mecklenburg)	745,671	5	5	0.00 %	100.00 %
13	Belmont	745,670	15,010	15,010	2.01 %	100.00 %
	Belwood	745,670	857	857	0.11 %	100.00 %
	Bessemer City	745,670	5,428	5,428	0.73 %	100.00 %
	Boiling Springs	745,670	4,615	4,615	0.62 %	100.00 %
	Bostic	745,670	355	355	0.05 %	100.00 %
	Casar	745,670	305	305	0.04 %	100.00 %
	Charlotte	745,670	874,579	204,496	27.42 %	23.38 %
	Cherryville	745,670	6,078	6,078	0.82 %	100.00 %
	Cornelius	745,670	31,412	31,412	4.21 %	100.00 %
	Cramerton	745,670	5,296	5,296	0.71 %	100.00 %
	Dallas	745,670	5,927	5,927	0.79 %	100.00 %
	Davidson (Mecklenburg)	745,670	14,728	14,728	1.98 %	100.00 %
	Dellview	745,670	6	6	0.00 %	100.00 %
	Earl	745,670	198	198	0.03 %	100.00 %
	Ellenboro	745,670	723	723	0.10 %	100.00 %
	Fallston	745,670	627	627	0.08 %	100.00 %

District - Municipality by County Report

District Plan: CCG22-5

District	Municipality	Total District Population	Total Muni Population	District Pop in Muni	Percent of District Pop in Muni	Percent of Muni Pop in District
13	Forest City	745,670	7,377	7,377	0.99 %	100.00 %
	Gastonia	745,670	80,411	80,411	10.78 %	100.00 %
	Grover	745,670	802	802	0.11 %	100.00 %
	High Shoals	745,670	595	595	0.08 %	100.00 %
	Huntersville	745,670	61,376	61,376	8.23 %	100.00 %
	Kings Mountain (Cleveland)	745,670	10,032	10,032	1.35 %	100.00 %
	Kings Mountain (Gaston)	745,670	1,110	1,110	0.15 %	100.00 %
	Kingstown	745,670	656	656	0.09 %	100.00 %
	Lattimore	745,670	406	406	0.05 %	100.00 %
	Lawndale	745,670	570	570	0.08 %	100.00 %
	Lowell	745,670	3,654	3,654	0.49 %	100.00 %
	McAdenville	745,670	890	890	0.12 %	100.00 %
	Mooresboro	745,670	293	293	0.04 %	100.00 %
	Mount Holly	745,670	17,703	17,703	2.37 %	100.00 %
	Patterson Springs	745,670	571	571	0.08 %	100.00 %
	Pineville	745,670	10,602	10,602	1.42 %	100.00 %
	Polkville	745,670	516	516	0.07 %	100.00 %
	Ranlo	745,670	4,511	4,511	0.60 %	100.00 %
	Ruth	745,670	347	347	0.05 %	100.00 %
	Rutherfordton	745,670	3,640	3,640	0.49 %	100.00 %
	Shelby	745,670	21,918	21,918	2.94 %	100.00 %
	Spencer Mountain	745,670	0	0	0.00 %	0.00 %
	Spindale	745,670	4,225	4,225	0.57 %	100.00 %
	Stanley	745,670	3,963	3,963	0.53 %	100.00 %
	Waco	745,670	310	310	0.04 %	100.00 %
14	Andrews	745,670	1,667	1,667	0.22 %	100.00 %
	Asheville	745,670	94,589	94,589	12.69 %	100.00 %
	Bakersville	745,670	450	450	0.06 %	100.00 %
	Biltmore Forest	745,670	1,409	1,409	0.19 %	100.00 %
	Black Mountain	745,670	8,426	8,426	1.13 %	100.00 %
	Brevard	745,670	7,744	7,744	1.04 %	100.00 %
	Bryson City	745,670	1,558	1,558	0.21 %	100.00 %
	Burnsville	745,670	1,614	1,614	0.22 %	100.00 %
	Canton	745,670	4,422	4,422	0.59 %	100.00 %
	Chimney Rock Village	745,670	140	140	0.02 %	100.00 %
	Clyde	745,670	1,368	1,368	0.18 %	100.00 %
	Columbus	745,670	1,060	1,060	0.14 %	100.00 %
	Dillsboro	745,670	213	213	0.03 %	100.00 %
	Flat Rock	745,670	3,486	3,486	0.47 %	100.00 %
	Fletcher	745,670	7,987	7,987	1.07 %	100.00 %

District - Municipality by County Report

District Plan: CCG22-5

District	Municipality	Total District Population	Total Muni Population	District Pop in Muni	Percent of District Pop in Muni	Percent of Muni Pop in District
14	Fontana Dam	745,670	13	13	0.00 %	100.00 %
	Forest Hills	745,670	303	303	0.04 %	100.00 %
	Franklin	745,670	4,175	4,175	0.56 %	100.00 %
	Hayesville	745,670	461	461	0.06 %	100.00 %
	Hendersonville	745,670	15,137	15,137	2.03 %	100.00 %
	Highlands (Jackson)	745,670	12	12	0.00 %	100.00 %
	Highlands (Macon)	745,670	1,060	1,060	0.14 %	100.00 %
	Hot Springs	745,670	520	520	0.07 %	100.00 %
	Lake Lure	745,670	1,365	1,365	0.18 %	100.00 %
	Lake Santeetlah	745,670	38	38	0.01 %	100.00 %
	Laurel Park	745,670	2,250	2,250	0.30 %	100.00 %
	Maggie Valley	745,670	1,687	1,687	0.23 %	100.00 %
	Marion	745,670	7,717	6,830	0.92 %	88.51 %
	Mars Hill	745,670	2,007	2,007	0.27 %	100.00 %
	Marshall	745,670	777	777	0.10 %	100.00 %
	Mills River	745,670	7,078	7,078	0.95 %	100.00 %
	Montreat	745,670	901	901	0.12 %	100.00 %
	Murphy	745,670	1,608	1,608	0.22 %	100.00 %
	Old Fort	745,670	811	811	0.11 %	100.00 %
	Robbinsville	745,670	597	597	0.08 %	100.00 %
	Rosman	745,670	701	701	0.09 %	100.00 %
	Saluda (Henderson)	745,670	11	11	0.00 %	100.00 %
	Saluda (Polk)	745,670	620	620	0.08 %	100.00 %
	Spruce Pine	745,670	2,194	2,194	0.29 %	100.00 %
	Sylva	745,670	2,578	2,578	0.35 %	100.00 %
	Tryon	745,670	1,562	1,562	0.21 %	100.00 %
	Waynesville	745,670	10,140	10,140	1.36 %	100.00 %
	Weaverville	745,670	4,567	4,567	0.61 %	100.00 %
	Webster	745,670	372	372	0.05 %	100.00 %
	Woodfin	745,670	7,936	7,936	1.06 %	100.00 %
			Total:	**6,017,605**		

Total Districts Assigned: 14

Total Municipalities (by County) Statewide: 614

Fully Assigned Municipalities: 614

Partially Assigned Municipalities: 0

Fully Unassigned Municipalities: 0

Split Municipalities: 16

Whole-Split VTD Counts by District Report

District Plan: CCG22-5

District	County	Whole VTDs	Split VTDs
1	Beaufort	21	0
	Carteret	28	0
	Craven	21	0
	Currituck	11	0
	Dare	16	0
	Hyde	7	0
	Jones	7	0
	Lenoir	22	0
	Onslow	24	0
	Pamlico	10	0
	Pitt	20	1
	Tyrrell	6	0
	Wayne	22	1
2	Bertie	12	0
	Camden	3	0
	Chowan	6	0
	Edgecombe	21	0
	Franklin	18	0
	Gates	6	0
	Granville	15	0
	Greene	10	0
	Halifax	23	0
	Hertford	13	0
	Martin	13	0
	Nash	24	0
	Northampton	13	0
	Pasquotank	9	0
	Perquimans	7	0
	Pitt	19	1
	Vance	12	0
	Warren	14	0
	Washington	6	0
	Wilson	24	0
3	Bladen	17	0
	Brunswick	25	0
	Columbus	26	0
	Duplin	19	0
	Johnston	21	1
	New Hanover	43	0
	Pender	20	0
	Sampson	23	0
	Wayne	5	1
4	Wake	147	1

District plan definition file: 'CCG22-5.csv', modified 2/12/2022 11:04 AM
Based on TIGER 2020 VTDs
[G20-VTD-SbD] - Generated 2/12/2022

Whole-Split VTD Counts by District Report

District Plan: CCG22-5

District	County	Whole VTDs	Split VTDs
5	Chatham	18	0
	Durham	6	1
	Harnett	6	1
	Johnston	14	1
	Lee	10	0
	Wake	56	1
6	Cumberland	76	0
	Harnett	6	1
	Hoke	15	0
	Moore	26	0
	Richmond	12	1
	Robeson	39	0
	Scotland	7	0
7	Alamance	37	0
	Caswell	9	0
	Durham	50	1
	Orange	41	0
	Person	11	0
	Rockingham	15	0
8	Forsyth	58	1
	Guilford	165	0
9	Anson	9	0
	Cabarrus	40	0
	Davidson	7	1
	Montgomery	14	0
	Randolph	22	0
	Richmond	3	1
	Stanly	22	0
	Union	52	0
10	Alexander	10	0
	Alleghany	4	0
	Ashe	17	0
	Avery	19	0
	Burke	33	0
	Caldwell	20	0
	Forsyth	42	1
	Iredell	7	1
	McDowell	3	1
	Stokes	18	0
	Surry	24	0
	Watauga	20	0
	Wilkes	27	0
	Yadkin	12	0

Whole-Split VTD Counts by District Report

District Plan: CCG22-5

District	County	Whole VTDs	Split VTDs
11	Catawba	40	0
	Davidson	35	1
	Davie	14	0
	Iredell	21	1
	Lincoln	23	0
	Rowan	41	0
12	Mecklenburg	152	1
13	Cleveland	21	0
	Gaston	46	0
	Mecklenburg	42	1
	Rutherford	11	1
14	Buncombe	79	0
	Cherokee	16	0
	Clay	9	0
	Graham	4	0
	Haywood	29	0
	Henderson	34	0
	Jackson	13	0
	Macon	15	0
	Madison	12	0
	McDowell	13	1
	Mitchell	9	0
	Polk	7	0
	Rutherford	5	1
	Swain	5	0
	Transylvania	15	0
	Yancey	11	0
	Total:	**2,653**	

Total Districts Assigned: 14

Total VTDs Statewide: 2666

Fully Assigned VTDs: 2666

Partially Assigned VTDs: 0

Fully Unassigned VTDs: 0

Split VTDs: 13

Whole-Split VTD Counts by County Report

District Plan: CCG22-5

County	Whole VTDs	Split VTDs
Alamance	37	0
Alexander	10	0
Alleghany	4	0
Anson	9	0
Ashe	17	0
Avery	19	0
Beaufort	21	0
Bertie	12	0
Bladen	17	0
Brunswick	25	0
Buncombe	79	0
Burke	33	0
Cabarrus	40	0
Caldwell	20	0
Camden	3	0
Carteret	28	0
Caswell	9	0
Catawba	40	0
Chatham	18	0
Cherokee	16	0
Chowan	6	0
Clay	9	0
Cleveland	21	0
Columbus	26	0
Craven	21	0
Cumberland	76	0
Currituck	11	0
Dare	16	0
Davidson	42	1
Davie	14	0
Duplin	19	0
Durham	56	1
Edgecombe	21	0
Forsyth	100	1
Franklin	18	0
Gaston	46	0
Gates	6	0
Graham	4	0
Granville	15	0
Greene	10	0
Guilford	165	0
Halifax	23	0
Harnett	12	1

Whole-Split VTD Counts by County Report

District Plan: CCG22-5

County	Whole VTDs	Split VTDs
Haywood	29	0
Henderson	34	0
Hertford	13	0
Hoke	15	0
Hyde	7	0
Iredell	28	1
Jackson	13	0
Johnston	35	1
Jones	7	0
Lee	10	0
Lenoir	22	0
Lincoln	23	0
Macon	15	0
Madison	12	0
Martin	13	0
McDowell	16	1
Mecklenburg	194	1
Mitchell	9	0
Montgomery	14	0
Moore	26	0
Nash	24	0
New Hanover	43	0
Northampton	13	0
Onslow	24	0
Orange	41	0
Pamlico	10	0
Pasquotank	9	0
Pender	20	0
Perquimans	7	0
Person	11	0
Pitt	39	1
Polk	7	0
Randolph	22	0
Richmond	15	1
Robeson	39	0
Rockingham	15	0
Rowan	41	0
Rutherford	16	1
Sampson	23	0
Scotland	7	0
Stanly	22	0
Stokes	18	0
Surry	24	0

Whole-Split VTD Counts by County Report

District Plan: CCG22-5

County	Whole VTDs	Split VTDs
Swain	5	0
Transylvania	15	0
Tyrrell	6	0
Union	52	0
Vance	12	0
Wake	203	1
Warren	14	0
Washington	6	0
Watauga	20	0
Wayne	27	1
Wilkes	27	0
Wilson	24	0
Yadkin	12	0
Yancey	11	0
Totals:	**2,653**	**13**

Total VTDs Statewide: 2666

Fully Assigned VTDs: 2666

Partially Assigned VTDs: 0

Fully Unassigned VTDs: 0

Total Districts Assigned: 14

Split VTDs: 13

Split VTD Detail Report

District Plan: CCG22-5

County	VTD	District	Total VTD Population	VTD Pop in District	Percent of VTD Pop in District
Davidson	052	9	6,077	4,783	78.71 %
		11	6,077	1,294	21.29 %
Durham	051	5	7,058	1,164	16.49 %
		7	7,058	5,894	83.51 %
Forsyth	111	8	2,539	1,921	75.66 %
		10	2,539	618	24.34 %
Harnett	PR07	5	24,663	11,626	47.14 %
		6	24,663	13,037	52.86 %
Iredell	SH-A	10	4,352	1,335	30.68 %
		11	4,352	3,017	69.32 %
Johnston	PR29B	3	16,495	10,386	62.96 %
		5	16,495	6,109	37.04 %
McDowell	MAR-1	10	4,221	3,451	81.76 %
		14	4,221	770	18.24 %
Mecklenburg	139.1	12	5,530	500	9.04 %
		13	5,530	5,030	90.96 %
Pitt	501	1	1,913	1,505	78.67 %
		2	1,913	408	21.33 %
Richmond	002	6	6,905	5,102	73.89 %
		9	6,905	1,803	26.11 %
Rutherford	027	13	4,484	4,481	99.93 %
		14	4,484	3	0.07 %
Wake	15-01	4	6,482	2,274	35.08 %
		5	6,482	4,208	64.92 %
Wayne	008	1	4,364	729	16.70 %
		3	4,364	3,635	83.30 %
			Assigned Geography Total:	**95,083**	

Total VTDs Statewide: 2666

Fully Assigned VTDs: 2666

Partially Assigned VTDs: 0

Fully Unassigned VTDs: 0

Total Districts Assigned: 14

Split VTDs: 13

Incumbent-District Report

District Plan: CCG22-5

Residence Set: Congress - 9/22/2021

Last Name	First Name	Party	Current District	District in this Plan
Adams	Alma	Democratic	12	12
Bishop	Dan	Republican	9	12
Budd	Ted	Republican	13	11
Butterfield	GK	Democratic	1	2
Cawthorn	Madison	Republican	11	14
Foxx	Virginia	Republican	5	10
Hudson	Richard	Republican	8	9
Manning	Kathy	Democratic	6	8
McHenry	Patrick	Republican	10	11
Murphy	Greg	Republican	3	1
Price	David	Democratic	4	7
Ross	Deborah	Democratic	2	4
Rouzer	David	Republican	7	3

District plan definition file: 'CCG22-5.csv', modified 2/12/2022 11:04 AM
Row shading indicates that the district in this plan is shared by more than one incumbent.
[G20-IncDist] - Generated 2/12/2022

District-Incumbent Report

District Plan: CCG22-5

Residence Set: Congress - 9/22/2021

District in this Plan	Last Name	First Name	Party	Current District
1	Murphy	Greg	Republican	3
2	Butterfield	GK	Democratic	1
3	Rouzer	David	Republican	7
4	Ross	Deborah	Democratic	2
5				
6				
7	Price	David	Democratic	4
8	Manning	Kathy	Democratic	6
9	Hudson	Richard	Republican	8
10	Foxx	Virginia	Republican	5
11	Budd	Ted	Republican	13
	McHenry	Patrick	Republican	10
12	Adams	Alma	Democratic	12
	Bishop	Dan	Republican	9
13				
14	Cawthorn	Madison	Republican	11

Population Deviation Report

District Plan: CCG22-5

District	Seats	Ideal Pop	Actual Pop	Deviation	Deviation %
1	1	745,671	745,670	-1	0.00%
2	1	745,671	745,671	0	0.00%
3	1	745,671	745,671	0	0.00%
4	1	745,671	745,671	0	0.00%
5	1	745,671	745,671	0	0.00%
6	1	745,671	745,671	0	0.00%
7	1	745,671	745,671	0	0.00%
8	1	745,671	745,671	0	0.00%
9	1	745,671	745,670	-1	0.00%
10	1	745,671	745,670	-1	0.00%
11	1	745,671	745,670	-1	0.00%
12	1	745,671	745,671	0	0.00%
13	1	745,671	745,670	-1	0.00%
14	1	745,671	745,670	-1	0.00%
Totals:	**14**		**10,439,388**		

Deviation range: 0.00% to 0.00%

Census All Ages by Race Report

District Plan: CCG22-5

District	White	% White	Black	% Black	NA	% NA	API	% API	Other	% Other	MR	% MR	Total
1	499,549	66.99%	141,927	19.03%	3,867	0.52%	13,889	1.86%	32,372	4.34%	54,066	7.25%	745,670
2	360,210	48.31%	304,573	40.85%	6,468	0.87%	6,300	0.84%	33,564	4.50%	34,556	4.63%	745,671
3	516,918	69.32%	120,189	16.12%	7,690	1.03%	6,611	0.89%	47,957	6.43%	46,306	6.21%	745,671
4	421,250	56.49%	175,406	23.52%	4,307	0.58%	33,301	4.47%	55,261	7.41%	56,146	7.53%	745,671
5	473,808	63.54%	94,882	12.72%	4,060	0.54%	73,329	9.83%	41,480	5.56%	58,112	7.79%	745,671
6	345,201	46.29%	224,040	30.05%	60,927	8.17%	15,806	2.12%	37,606	5.04%	62,091	8.33%	745,671
7	424,616	56.94%	178,056	23.88%	5,130	0.69%	28,550	3.83%	58,288	7.82%	51,031	6.84%	745,671
8	364,766	48.92%	243,233	32.62%	4,769	0.64%	32,077	4.30%	50,865	6.82%	49,961	6.70%	745,671
9	515,912	69.19%	100,393	13.46%	4,195	0.56%	25,925	3.48%	47,546	6.38%	51,699	6.93%	745,670
10	595,100	79.81%	57,185	7.67%	4,185	0.56%	13,425	1.80%	33,855	4.54%	41,920	5.62%	745,670
11	559,830	75.08%	78,848	10.57%	3,816	0.51%	16,829	2.26%	37,380	5.01%	48,967	6.57%	745,670
12	338,232	45.36%	227,679	30.53%	5,018	0.67%	46,197	6.20%	71,612	9.60%	56,933	7.64%	745,671
13	448,606	60.16%	168,585	22.61%	3,229	0.43%	31,301	4.20%	40,339	5.41%	53,610	7.19%	745,670
14	624,461	83.74%	25,221	3.38%	12,371	1.66%	8,029	1.08%	29,265	3.92%	46,323	6.21%	745,670
Total:	**6,488,459**	**62.15%**	**2,140,217**	**20.50%**	**130,032**	**1.25%**	**351,569**	**3.37%**	**617,390**	**5.91%**	**711,721**	**6.82%**	**10,439,388**

Data Source: 2020 Census Redistricting Data (Public Law 94-171) Summary File.
Black = Black or African American, NA = American Indian and Alaskan Native, API = Asian and Pacific Islander, MR = two or more races
District plan definition file: 'CCG22-5.csv', modified 2/18/2022 10:20 AM
[PL20-AA-RCE] - Generated 2/18/2022

Census All Ages by Ethnicity Report

District Plan: CCG22-5

District	Hispanic	% Hispanic	Non-Hisp	% Non-Hisp	White Non-Hisp	% White Non-Hisp
1	68,567	9.20%	677,103	90.80%	484,623	64.99%
2	54,593	7.32%	691,078	92.68%	351,584	47.15%
3	82,571	11.07%	663,100	88.93%	503,495	67.52%
4	96,423	12.93%	649,248	87.07%	408,514	54.78%
5	83,712	11.23%	661,959	88.77%	459,103	61.57%
6	79,256	10.63%	666,415	89.37%	329,890	44.24%
7	95,170	12.76%	650,501	87.24%	412,086	55.26%
8	87,192	11.69%	658,479	88.31%	353,068	47.35%
9	85,002	11.40%	660,668	88.60%	503,208	67.48%
10	62,501	8.38%	683,169	91.62%	584,473	78.38%
11	70,159	9.41%	675,511	90.59%	547,942	73.48%
12	120,903	16.21%	624,768	83.79%	322,894	43.30%
13	75,851	10.17%	669,819	89.83%	437,366	58.65%
14	56,696	7.60%	688,974	92.40%	613,902	82.33%
Total:	**1,118,596**	**10.72%**	**9,320,792**	**89.28%**	**6,312,148**	**60.46%**

Data Source: 2020 Census Redistricting Data (Public Law 94-171) Summary File. Hispanic indicates Hispanic or Latino origin without regard to race.
District plan definition file: 'CCG22-5.csv', modified 2/18/2022 10:20 AM
[PL20-AA-ETH] - Generated 2/18/2022

Census All Age Black Populations Report -13670-

District Plan: CCG22-5

District	Single Race Black	% Single Race Black	Multi-Race Black	% Multi-Race Black	Any Part Black	% Any Part Black
1	141,927	19.03%	16,639	2.23%	158,566	21.26%
2	304,573	40.85%	14,406	1.93%	318,979	42.78%
3	120,189	16.12%	11,558	1.55%	131,747	17.67%
4	175,406	23.52%	16,066	2.15%	191,472	25.68%
5	94,882	12.72%	13,464	1.81%	108,346	14.53%
6	224,040	30.05%	24,679	3.31%	248,719	33.36%
7	178,056	23.88%	14,937	2.00%	192,993	25.88%
8	243,233	32.62%	18,034	2.42%	261,267	35.04%
9	100,393	13.46%	12,709	1.70%	113,102	15.17%
10	57,185	7.67%	9,616	1.29%	66,801	8.96%
11	78,848	10.57%	11,699	1.57%	90,547	12.14%
12	227,679	30.53%	16,377	2.20%	244,056	32.73%
13	168,585	22.61%	15,905	2.13%	184,490	24.74%
14	25,221	3.38%	8,247	1.11%	33,468	4.49%
Total:	**2,140,217**	**20.50%**	**204,336**	**1.96%**	**2,344,553**	**22.46%**

Data Source: 2020 Census Redistricting Data (Public Law 94-171) Summary File.
District plan definition file: 'CCG22-5.csv', modified 2/18/2022 10:20 AM
[PL20-AA-BLK] - Generated 2/18/2022

Census Voting Age by Race Report

District Plan: CCG22-5

District	White	% White	Black	% Black	NA	% NA	API	% API	Other	% Other	MR	% MR	Total
1	409,171	69.46%	109,097	18.52%	3,052	0.52%	11,213	1.90%	22,776	3.87%	33,791	5.74%	589,100
2	296,990	50.63%	236,304	40.29%	5,005	0.85%	4,981	0.85%	21,756	3.71%	21,505	3.67%	586,541
3	429,355	72.22%	94,057	15.82%	5,773	0.97%	5,330	0.90%	30,589	5.14%	29,444	4.95%	594,548
4	345,140	59.36%	133,103	22.89%	3,159	0.54%	27,196	4.68%	36,276	6.24%	36,545	6.29%	581,419
5	368,544	66.12%	72,156	12.94%	2,971	0.53%	52,021	9.33%	27,230	4.89%	34,492	6.19%	557,414
6	276,628	48.98%	168,225	29.78%	45,556	8.07%	12,614	2.23%	25,373	4.49%	36,419	6.45%	564,815
7	353,809	59.70%	140,848	23.76%	3,738	0.63%	23,780	4.01%	37,940	6.40%	32,559	5.49%	592,674
8	303,891	52.26%	185,907	31.97%	3,514	0.60%	23,909	4.11%	32,697	5.62%	31,594	5.43%	581,512
9	406,500	72.20%	74,552	13.24%	3,132	0.56%	17,545	3.12%	30,384	5.40%	30,927	5.49%	563,040
10	490,203	81.99%	44,976	7.52%	3,057	0.51%	10,122	1.69%	22,482	3.76%	27,065	4.53%	597,905
11	452,569	77.76%	60,076	10.32%	2,863	0.49%	12,175	2.09%	24,338	4.18%	29,986	5.15%	582,007
12	280,911	48.42%	174,296	30.04%	3,621	0.62%	35,403	6.10%	47,597	8.20%	38,311	6.60%	580,139
13	362,302	63.12%	125,485	21.86%	2,491	0.43%	23,108	4.03%	26,984	4.70%	33,584	5.85%	573,954
14	524,124	85.92%	19,961	3.27%	8,794	1.44%	6,344	1.04%	19,954	3.27%	30,854	5.06%	610,031
Total:	**5,300,137**	**64.99%**	**1,639,043**	**20.10%**	**96,726**	**1.19%**	**265,741**	**3.26%**	**406,376**	**4.98%**	**447,076**	**5.48%**	**8,155,099**

Data Source: 2020 Census Redistricting Data (Public Law 94-171) Summary File.
Black = Black or African American, NA = American Indian and Alaskan Native, API = Asian and Pacific Islander, MR = two or more races
District plan definition file: 'CCG22-5.csv', modified 2/18/2022 10:20 AM
[PL20-VA-RCE] - Generated 2/18/2022

Census Voting Age Population by Ethnicity Report

District Plan: CCG22-5

District	Hispanic	% Hispanic	Non-Hisp	% Non-Hisp	White Non-Hisp	% White Non-Hisp
1	45,903	7.79%	543,197	92.21%	399,603	67.83%
2	34,932	5.96%	551,609	94.04%	291,461	49.69%
3	51,944	8.74%	542,604	91.26%	421,273	70.86%
4	63,762	10.97%	517,657	89.03%	336,704	57.91%
5	53,133	9.53%	504,281	90.47%	359,939	64.57%
6	50,930	9.02%	513,885	90.98%	266,797	47.24%
7	61,723	10.41%	530,951	89.59%	345,776	58.34%
8	55,367	9.52%	526,145	90.48%	296,749	51.03%
9	53,045	9.42%	509,995	90.58%	399,035	70.87%
10	40,377	6.75%	557,528	93.25%	483,720	80.90%
11	44,343	7.62%	537,664	92.38%	445,659	76.57%
12	81,096	13.98%	499,043	86.02%	270,518	46.63%
13	50,200	8.75%	523,754	91.25%	355,104	61.87%
14	37,556	6.16%	572,475	93.84%	517,295	84.80%
Total:	**724,311**	**8.88%**	**7,430,788**	**91.12%**	**5,189,633**	**63.64%**

Data Source: 2020 Census Redistricting Data (Public Law 94-171) Summary File. Hispanic indicates Hispanic or Latino origin without regard to race.
District plan definition file: 'CCG22-5.csv', modified 2/18/2022 10:20 AM
[PL20-VA-ETH] - Generated 2/18/2022

Census Voting Age Black Populations Report 13673-

District Plan: CCG22-5

District	Single Race Black	% Single Race Black	Multi-Race Black	% Multi-Race Black	Any Part Black	% Any Part Black
1	109,097	18.52%	8,012	1.36%	117,109	19.88%
2	236,304	40.29%	7,796	1.33%	244,100	41.62%
3	94,057	15.82%	5,721	0.96%	99,778	16.78%
4	133,103	22.89%	9,095	1.56%	142,198	24.46%
5	72,156	12.94%	6,513	1.17%	78,669	14.11%
6	168,225	29.78%	12,022	2.13%	180,247	31.91%
7	140,848	23.76%	7,994	1.35%	148,842	25.11%
8	185,907	31.97%	9,989	1.72%	195,896	33.69%
9	74,552	13.24%	5,687	1.01%	80,239	14.25%
10	44,976	7.52%	4,540	0.76%	49,516	8.28%
11	60,076	10.32%	4,882	0.84%	64,958	11.16%
12	174,296	30.04%	10,062	1.73%	184,358	31.78%
13	125,485	21.86%	7,856	1.37%	133,341	23.23%
14	19,961	3.27%	3,840	0.63%	23,801	3.90%
Total:	**1,639,043**	**20.10%**	**104,009**	**1.28%**	**1,743,052**	**21.37%**

Data Source: 2020 Census Redistricting Data (Public Law 94-171) Summary File.
District plan definition file: 'CCG22-5.csv', modified 2/18/2022 10:20 AM
[PL20-VA-BLK] - Generated 2/18/2022

Voter Registration by Gender Report

District Plan: CCG22-5

District	Male	% Male	Female	% Female	Undesig	% Undesig	Total
1	217,210	42.55%	254,891	49.93%	38,423	7.53%	510,524
2	222,762	42.02%	272,329	51.37%	35,006	6.60%	530,097
3	232,111	42.30%	270,694	49.33%	45,981	8.38%	548,786
4	217,785	40.90%	253,523	47.61%	61,194	11.49%	532,502
5	214,254	42.12%	244,636	48.09%	49,819	9.79%	508,709
6	206,155	41.31%	253,435	50.79%	39,409	7.90%	498,999
7	217,647	40.99%	264,673	49.84%	48,716	9.17%	531,036
8	214,905	41.51%	265,068	51.20%	37,732	7.29%	517,705
9	216,619	42.64%	245,007	48.22%	46,448	9.14%	508,074
10	225,453	43.54%	256,392	49.51%	35,997	6.95%	517,842
11	220,809	43.22%	248,377	48.62%	41,652	8.15%	510,838
12	219,348	41.84%	261,402	49.86%	43,470	8.29%	524,220
13	217,462	41.93%	259,188	49.97%	42,040	8.11%	518,690
14	244,353	43.56%	280,895	50.07%	35,732	6.37%	560,980
Total:	**3,086,873**	**42.18%**	**3,630,510**	**49.60%**	**601,619**	**8.22%**	**7,319,002**

Data Source: North Carolina State Board of Elections. Voter registration snapshot as of November 7, 2020.
Note that voter records that could not be associated with a geographic location were excluded.
District plan definition file: 'CCG22-5.csv', modified 2/18/2022 10:20 AM
[VR20-GND-20G] - Generated 2/18/2022

Voter Registration by Age Report

District Plan: CCG22-5

District	18-25	% 18-25	26-40	% 26-40	41-65	% 41-65	66+	% 66+	Total
1	65,372	12.80%	122,882	24.07%	202,491	39.66%	119,779	23.46%	510,524
2	63,084	11.90%	120,464	22.72%	218,636	41.24%	127,913	24.13%	530,097
3	62,309	11.35%	118,602	21.61%	219,334	39.97%	148,541	27.07%	548,786
4	76,038	14.28%	161,404	30.31%	210,193	39.47%	84,867	15.94%	532,502
5	63,796	12.54%	129,379	25.43%	224,725	44.18%	90,809	17.85%	508,709
6	66,228	13.27%	133,645	26.78%	198,572	39.79%	100,554	20.15%	498,999
7	78,313	14.75%	147,038	27.69%	198,330	37.35%	107,355	20.22%	531,036
8	75,643	14.61%	133,037	25.70%	203,955	39.40%	105,070	20.30%	517,705
9	68,868	13.55%	113,571	22.35%	224,044	44.10%	101,591	20.00%	508,074
10	67,965	13.12%	108,870	21.02%	209,699	40.49%	131,308	25.36%	517,842
11	61,964	12.13%	110,312	21.59%	221,151	43.29%	117,411	22.98%	510,838
12	71,933	13.72%	173,711	33.14%	198,051	37.78%	80,525	15.36%	524,220
13	63,518	12.25%	136,243	26.27%	224,044	43.19%	94,885	18.29%	518,690
14	57,873	10.32%	122,725	21.88%	218,198	38.90%	162,184	28.91%	560,980
Total:	**942,904**	**12.88%**	**1,831,883**	**25.03%**	**2,971,423**	**40.60%**	**1,572,792**	**21.49%**	**7,319,002**

Data Source: North Carolina State Board of Elections. Voter registration snapshot as of November 7, 2020.
Note that voter records that could not be associated with a geographic location were excluded.
District plan definition file: 'CCG22-5.csv', modified 2/18/2022 10:20 AM
[VR20-AGE-20G] - Generated 2/18/2022

Voter Registration by Ethnicity Report -13676-

District Plan: CCG22-5

District	Hispanic	% Hispanic	Non-Hisp	% Non-Hisp	Undesig	% Undesig	Total
1	13,470	2.64%	364,083	71.32%	132,971	26.05%	510,524
2	8,774	1.66%	383,004	72.25%	138,319	26.09%	530,097
3	13,950	2.54%	379,181	69.09%	155,655	28.36%	548,786
4	20,773	3.90%	353,076	66.31%	158,653	29.79%	532,502
5	18,870	3.71%	335,615	65.97%	154,224	30.32%	508,709
6	21,018	4.21%	358,933	71.93%	119,048	23.86%	498,999
7	18,144	3.42%	358,828	67.57%	154,064	29.01%	531,036
8	17,491	3.38%	381,750	73.74%	118,464	22.88%	517,705
9	16,854	3.32%	359,771	70.81%	131,449	25.87%	508,074
10	12,040	2.33%	399,769	77.20%	106,033	20.48%	517,842
11	13,076	2.56%	381,967	74.77%	115,795	22.67%	510,838
12	24,236	4.62%	366,858	69.98%	133,126	25.40%	524,220
13	18,480	3.56%	377,490	72.78%	122,720	23.66%	518,690
14	9,270	1.65%	391,351	69.76%	160,359	28.59%	560,980
Total:	**226,446**	**3.09%**	**5,191,676**	**70.93%**	**1,900,880**	**25.97%**	**7,319,002**

Data Source: North Carolina State Board of Elections. Voter registration snapshot as of November 7, 2020.
Note that voter records that could not be associated with a geographic location were excluded.
District plan definition file: 'CCG22-5.csv', modified 2/18/2022 10:20 AM
[VR20-ETH-20G] - Generated 2/18/2022

Voter Registration by Race Report

District Plan: CCG22-5

District	White	% White	Black	% Black	NA	% NA	API	% API	Other	% Other	MR	% MR	UR	% UR	Total
1	348,305	68.23%	99,099	19.41%	1,138	0.22%	3,906	0.77%	12,848	2.52%	2,689	0.53%	42,539	8.33%	510,524
2	255,407	48.18%	219,129	41.34%	2,808	0.53%	2,046	0.39%	9,300	1.75%	2,366	0.45%	39,041	7.36%	530,097
3	388,645	70.82%	89,109	16.24%	3,004	0.55%	2,297	0.42%	11,231	2.05%	2,344	0.43%	52,156	9.50%	548,786
4	302,219	56.75%	121,652	22.85%	1,180	0.22%	11,033	2.07%	19,266	3.62%	4,937	0.93%	72,215	13.56%	532,502
5	338,217	66.49%	64,607	12.70%	1,472	0.29%	19,536	3.84%	19,150	3.76%	3,472	0.68%	62,255	12.24%	508,709
6	231,548	46.40%	157,499	31.56%	33,737	6.76%	5,095	1.02%	19,921	3.99%	4,397	0.88%	46,802	9.38%	498,999
7	311,087	58.58%	124,554	23.45%	1,276	0.24%	12,433	2.34%	13,074	2.46%	5,517	1.04%	63,095	11.88%	531,036
8	268,767	51.92%	170,623	32.96%	1,310	0.25%	9,350	1.81%	14,695	2.84%	4,279	0.83%	48,681	9.40%	517,705
9	360,791	71.01%	67,453	13.28%	1,309	0.26%	6,713	1.32%	14,038	2.76%	2,198	0.43%	55,572	10.94%	508,074
10	420,467	81.20%	38,357	7.41%	744	0.14%	3,820	0.74%	8,913	1.72%	2,115	0.41%	43,426	8.39%	517,842
11	391,215	76.58%	52,976	10.37%	862	0.17%	4,643	0.91%	10,365	2.03%	1,835	0.36%	48,942	9.58%	510,838
12	259,025	49.41%	170,384	32.50%	1,395	0.27%	11,935	2.28%	21,198	4.04%	4,468	0.85%	55,815	10.65%	524,220
13	321,084	61.90%	116,161	22.40%	1,204	0.23%	8,841	1.70%	16,039	3.09%	3,286	0.63%	52,075	10.04%	518,690
14	481,301	85.80%	17,625	3.14%	3,993	0.71%	2,605	0.46%	8,150	1.45%	2,633	0.47%	44,673	7.96%	560,980
Total:	**4,678,078**	**63.92%**	**1,509,228**	**20.62%**	**55,432**	**0.76%**	**104,253**	**1.42%**	**198,188**	**2.71%**	**46,536**	**0.64%**	**727,287**	**9.94%**	**7,319,002**

Black = Black or African American, NA = American Indian and Alaskan Native, API = Asian and Pacific Islander, MR = two or more races, UR = undesignated race

Data Source: North Carolina State Board of Elections. Voter registration snapshot as of November 7, 2020. Note that voter records that could not be associated with a geographic location were excluded.

District plan definition file: 'CCG22-5.csv', modified 2/18/2022 10:20 AM

[VR20-RCE-20G] - Generated 2/18/2022

Voter Registration by Party Report

District Plan: CCG22-5

District	Dem	% Dem	Rep	% Rep	Lib	% Lib	Una	% Una	Total
1	154,762	30.31%	182,164	35.68%	3,747	0.73%	169,216	33.15%	510,524
2	270,071	50.95%	119,527	22.55%	2,187	0.41%	137,836	26.00%	530,097
3	172,646	31.46%	189,328	34.50%	3,305	0.60%	182,924	33.33%	548,786
4	215,643	40.50%	116,406	21.86%	4,186	0.79%	195,651	36.74%	532,502
5	162,187	31.88%	144,785	28.46%	3,698	0.73%	197,473	38.82%	508,709
6	209,081	41.90%	126,675	25.39%	3,217	0.64%	159,382	31.94%	498,999
7	241,872	45.55%	108,215	20.38%	2,830	0.53%	177,658	33.45%	531,036
8	226,684	43.79%	128,701	24.86%	3,019	0.58%	158,745	30.66%	517,705
9	130,901	25.76%	209,680	41.27%	3,043	0.60%	163,859	32.25%	508,074
10	129,800	25.07%	218,939	42.28%	2,945	0.57%	165,558	31.97%	517,842
11	114,003	22.32%	226,679	44.37%	2,791	0.55%	166,829	32.66%	510,838
12	234,065	44.65%	106,529	20.32%	3,814	0.73%	179,220	34.19%	524,220
13	181,458	34.98%	161,840	31.20%	3,479	0.67%	171,302	33.03%	518,690
14	164,448	29.31%	181,553	32.36%	3,786	0.67%	210,446	37.51%	560,980
Total:	**2,607,621**	**35.63%**	**2,221,021**	**30.35%**	**46,047**	**0.63%**	**2,436,099**	**33.28%**	**7,319,002**

Data Source: North Carolina State Board of Elections. Voter registration snapshot as of November 7, 2020.
Note that voter records that could not be associated with a geographic location were excluded.
Green and Constitutional party registrations, recognized at the time of data collection, are not shown in this report.
District plan definition file: 'CCG22-5.csv', modified 2/18/2022 10:20 AM
[VR20-AGE-20G] - Generated 2/18/2022

Voter Registration Party by Race Report

District Plan: CCG22-5

	Democratic Voters				Republican Voters				Unaffiliated Voters			
District	**% White**	**% Black**	**% NA**	**% Other**	**% White**	**% Black**	**% NA**	**% Other**	**% White**	**% Black**	**% NA**	**% Other**
1	40.16%	49.97%	0.19%	9.68%	88.60%	1.67%	0.21%	9.51%	71.96%	10.86%	0.26%	16.92%
2	23.60%	69.09%	0.72%	6.59%	86.75%	4.00%	0.22%	9.03%	62.70%	19.80%	0.43%	17.08%
3	47.36%	41.65%	0.78%	10.20%	88.67%	1.22%	0.36%	9.75%	74.53%	8.01%	0.51%	16.95%
4	39.62%	42.75%	0.24%	17.39%	84.54%	2.15%	0.17%	13.15%	59.00%	13.55%	0.23%	27.22%
5	49.91%	30.29%	0.33%	19.46%	86.04%	1.07%	0.23%	12.66%	65.76%	6.96%	0.30%	26.99%
6	22.70%	57.91%	8.48%	10.91%	79.50%	3.32%	4.60%	12.58%	50.96%	19.88%	6.30%	22.86%
7	43.68%	41.70%	0.24%	14.38%	86.93%	2.10%	0.21%	10.77%	61.57%	11.85%	0.25%	26.32%
8	29.05%	59.10%	0.25%	11.61%	87.68%	2.80%	0.20%	9.32%	55.47%	20.45%	0.30%	23.78%
9	43.43%	39.88%	0.26%	16.43%	88.70%	0.89%	0.20%	10.21%	70.51%	8.03%	0.32%	21.14%
10	66.15%	22.72%	0.16%	10.97%	91.43%	0.47%	0.12%	7.99%	79.67%	4.65%	0.17%	15.52%
11	51.64%	35.42%	0.19%	12.75%	89.79%	0.73%	0.15%	9.34%	75.87%	6.47%	0.19%	17.47%
12	28.63%	56.72%	0.27%	14.38%	85.04%	3.47%	0.22%	11.26%	55.18%	18.51%	0.29%	26.03%
13	36.32%	49.64%	0.24%	13.80%	87.53%	1.73%	0.17%	10.57%	64.75%	13.35%	0.28%	21.62%
14	82.02%	7.65%	0.88%	9.45%	91.86%	0.35%	0.44%	7.34%	83.70%	2.05%	0.81%	13.43%
Total:	**40.74%**	**45.66%**	**1.03%**	**12.57%**	**87.90%**	**1.62%**	**0.47%**	**10.01%**	**66.85%**	**11.40%**	**0.73%**	**21.02%**

Black = Black or African American, NA = American Indian and Alaskan Native, 'Other' includes Asian, Pacific Islander, two or more races, and undesignated race

Data Source: North Carolina State Board of Elections. Voter registration snapshot as of November 7, 2020. Note that voter records that could not be associated with a geographic location were excluded.

District plan definition file: 'CCG22-5.csv', modified 2/18/2022 10:20 AM

[VR20-PBR-20G] - Generated 2/18/2022

2020 Election Contest Report - US President-13680-

District Plan: CCG22-5

District	Rep	% Rep	Dem	% Dem	Lib	% Lib	Grn	% Grn	Cnst	% Cnst	W-I	% W-I
1	222,094	60.03%	141,803	38.33%	4,080	1.10%	645	0.17%	692	0.19%	680	0.18%
2	181,575	46.58%	203,945	52.32%	2,313	0.59%	605	0.16%	762	0.20%	597	0.15%
3	240,565	57.87%	169,594	40.80%	3,409	0.82%	755	0.18%	612	0.15%	732	0.18%
4	137,868	33.24%	268,823	64.81%	4,779	1.15%	1,122	0.27%	662	0.16%	1,504	0.36%
5	183,598	44.32%	223,218	53.88%	4,691	1.13%	921	0.22%	642	0.15%	1,228	0.30%
6	168,126	49.98%	163,210	48.52%	3,090	0.92%	766	0.23%	563	0.17%	649	0.19%
7	144,874	36.14%	250,318	62.45%	3,042	0.76%	994	0.25%	630	0.16%	975	0.24%
8	147,084	38.16%	232,615	60.34%	3,047	0.79%	979	0.25%	742	0.19%	1,022	0.27%
9	252,311	63.89%	137,227	34.75%	3,189	0.81%	699	0.18%	643	0.16%	875	0.22%
10	264,115	65.35%	134,527	33.29%	3,102	0.77%	695	0.17%	832	0.21%	855	0.21%
11	270,656	68.14%	120,811	30.42%	3,252	0.82%	819	0.21%	801	0.20%	845	0.21%
12	109,035	29.52%	253,651	68.67%	3,574	0.97%	1,088	0.29%	678	0.18%	1,369	0.37%
13	194,648	49.99%	189,160	48.58%	3,250	0.83%	869	0.22%	564	0.14%	917	0.24%
14	237,750	54.46%	191,603	43.89%	3,822	0.88%	1,229	0.28%	1,085	0.25%	1,066	0.24%
Total:	**2,754,299**	**49.91%**	**2,680,505**	**48.57%**	**48,640**	**0.88%**	**12,186**	**0.22%**	**9,908**	**0.18%**	**13,314**	**0.24%**

Candidates: Trump (Rep), Biden (Dem), Jorgensen (Lib), Hawkins (Grn), Blankenship (Cst)
Data Source: North Carolina State Board of Elections, 'statewide_precinct_sort' file, administrative precincts excluded.
District plan definition file: 'CCG22-5.csv', modified 2/18/2022 10:20 AM
[EL20-PRS-20G] - Generated 2/18/2022

2020 Election Contest Report - US Senate -13681-

District Plan: CCG22-5

District	Rep	% Rep	Dem	% Dem	Lib	% Lib	Cnst	% Cnst
1	211,157	57.73%	137,033	37.46%	12,267	3.35%	5,320	1.45%
2	172,402	44.61%	200,413	51.86%	9,130	2.36%	4,512	1.17%
3	228,349	55.56%	163,074	39.68%	13,695	3.33%	5,848	1.42%
4	141,478	34.36%	252,637	61.36%	14,395	3.50%	3,240	0.79%
5	182,882	44.48%	209,981	51.07%	14,206	3.46%	4,090	0.99%
6	158,707	47.79%	157,499	47.43%	10,883	3.28%	4,994	1.50%
7	141,284	35.50%	242,323	60.89%	10,719	2.69%	3,634	0.91%
8	143,568	37.56%	222,599	58.23%	11,864	3.10%	4,228	1.11%
9	242,600	62.01%	131,014	33.49%	11,994	3.07%	5,609	1.43%
10	248,655	62.15%	132,843	33.20%	12,135	3.03%	6,482	1.62%
11	257,531	65.33%	117,662	29.85%	12,393	3.14%	6,615	1.68%
12	115,494	31.50%	234,642	64.00%	12,881	3.51%	3,593	0.98%
13	189,235	49.07%	179,414	46.52%	12,244	3.17%	4,783	1.24%
14	228,027	52.72%	186,376	43.09%	12,592	2.91%	5,511	1.27%
Total:	**2,661,369**	**48.67%**	**2,567,510**	**46.95%**	**171,398**	**3.13%**	**68,459**	**1.25%**

Candidates: Tillis (Rep), Cunningham (Dem), Bray (Lib), Hayes (Cst)
Data Source: North Carolina State Board of Elections, 'statewide_precinct_sort' file, administrative precincts excluded.
District plan definition file: 'CCG22-5.csv', modified 2/18/2022 10:20 AM
[EL20-SEN-20G] - Generated 2/18/2022

2020 Election Contest Report - NC Governor 13682-

District Plan: CCG22-5

District	Dem	% Dem	Rep	% Rep	Lib	% Lib	Cnst	% Cnst
1	150,080	40.78%	211,899	57.57%	4,245	1.15%	1,838	0.50%
2	214,625	55.18%	170,209	43.76%	2,794	0.72%	1,361	0.35%
3	182,353	44.05%	225,649	54.51%	4,202	1.02%	1,741	0.42%
4	278,697	67.43%	127,906	30.95%	5,184	1.25%	1,511	0.37%
5	236,555	57.26%	170,269	41.22%	4,752	1.15%	1,531	0.37%
6	175,334	52.43%	153,319	45.85%	4,077	1.22%	1,692	0.51%
7	260,380	65.11%	134,510	33.64%	3,758	0.94%	1,258	0.31%
8	241,969	63.17%	134,800	35.19%	4,509	1.18%	1,767	0.46%
9	148,676	37.84%	238,698	60.75%	3,955	1.01%	1,591	0.40%
10	151,239	37.55%	246,168	61.11%	3,772	0.94%	1,637	0.41%
11	133,740	33.75%	256,726	64.79%	4,056	1.02%	1,717	0.43%
12	255,911	69.58%	104,727	28.48%	5,397	1.47%	1,745	0.47%
13	197,140	50.88%	184,185	47.53%	4,551	1.17%	1,618	0.42%
14	204,002	46.95%	223,397	51.41%	5,156	1.19%	1,949	0.45%
Total:	**2,830,701**	**51.50%**	**2,582,462**	**46.98%**	**60,408**	**1.10%**	**22,956**	**0.42%**

Candidates: Cooper (Dem), Forest (Rep), DiFiore (Lib), Pisano (Cst)
Data Source: North Carolina State Board of Elections, 'statewide_precinct_sort' file, administrative precincts excluded.
District plan definition file: 'CCG22-5.csv', modified 2/18/2022 10:20 AM
[EL20-GOV-20G] - Generated 2/18/2022

2020 Election Contest Report - NC Lieutenant Governor

District Plan: CCG22-5

District	Rep	% Rep	Dem	% Dem
1	223,018	61.68%	138,554	38.32%
2	182,056	47.35%	202,433	52.65%
3	240,896	59.31%	165,287	40.69%
4	146,283	35.87%	261,517	64.13%
5	190,525	46.88%	215,900	53.12%
6	165,756	50.43%	162,916	49.57%
7	149,382	37.81%	245,703	62.19%
8	152,364	40.19%	226,707	59.81%
9	253,817	65.57%	133,275	34.43%
10	264,368	66.71%	131,950	33.29%
11	272,340	69.62%	118,832	30.38%
12	118,954	32.78%	243,956	67.22%
13	196,598	51.60%	184,437	48.40%
14	240,619	56.10%	188,259	43.90%
Total:	**2,796,976**	**51.64%**	**2,619,726**	**48.36%**

Candidates: Robinson (Rep), Holley (Dem)
Data Source: North Carolina State Board of Elections, 'statewide_precinct_sort' file, administrative precincts excluded.
District plan definition file: 'CCG22-5.csv', modified 2/18/2022 10:20 AM
[EL20-LG-20G] - Generated 2/18/2022

2020 Election Contest Report - NC Attorney General

District Plan: CCG22-5

District	Dem	% Dem	Rep	% Rep
1	144,028	39.94%	216,576	60.06%
2	210,729	54.98%	172,585	45.02%
3	173,407	42.84%	231,370	57.16%
4	268,633	65.91%	138,935	34.09%
5	223,433	55.08%	182,249	44.92%
6	167,708	51.18%	159,952	48.82%
7	251,997	63.90%	142,335	36.10%
8	231,548	61.16%	147,042	38.84%
9	141,087	36.52%	245,286	63.48%
10	139,933	35.32%	256,201	64.68%
11	127,078	32.54%	263,398	67.46%
12	247,169	68.21%	115,209	31.79%
13	189,597	49.71%	191,825	50.29%
14	194,428	45.45%	233,334	54.55%
Total:	**2,710,775**	**50.13%**	**2,696,297**	**49.87%**

Candidates: Stein (Dem), O'Neill (Rep)
Data Source: North Carolina State Board of Elections, 'statewide_precinct_sort' file, administrative precincts excluded.
District plan definition file: 'CCG22-5.csv', modified 2/18/2022 10:20 AM
[EL20-AG-20G] - Generated 2/18/2022

2020 Election Contest Report - NC Auditor -13685-

District Plan: CCG22-5

District	Dem	% Dem	Rep	% Rep
1	150,455	42.05%	207,368	57.95%
2	219,370	57.42%	162,673	42.58%
3	173,814	43.38%	226,877	56.62%
4	270,092	66.95%	133,322	33.05%
5	226,117	56.27%	175,726	43.73%
6	169,407	52.04%	156,119	47.96%
7	251,515	64.27%	139,804	35.73%
8	232,583	62.08%	142,039	37.92%
9	139,341	36.39%	243,535	63.61%
10	140,159	35.77%	251,688	64.23%
11	126,539	32.62%	261,361	67.38%
12	245,751	68.47%	113,167	31.53%
13	187,827	49.82%	189,217	50.18%
14	194,403	45.85%	229,598	54.15%
Total:	**2,727,373**	**50.89%**	**2,632,494**	**49.11%**

Candidates: Wood (Dem), Street (Rep)
Data Source: North Carolina State Board of Elections, 'statewide_precinct_sort' file, administrative precincts excluded.
District plan definition file: 'CCG22-5.csv', modified 2/18/2022 10:20 AM
[EL20-AUD-20G] - Generated 2/18/2022

2020 Election Contest Report - NC Commissioner of Agriculture

District Plan: CCG22-5

District	Rep	% Rep	Dem	% Dem
1	225,216	62.76%	133,627	37.24%
2	188,316	49.16%	194,724	50.84%
3	244,279	60.70%	158,156	39.30%
4	168,963	41.69%	236,304	58.31%
5	207,164	51.29%	196,772	48.71%
6	169,051	51.77%	157,484	48.23%
7	161,334	41.09%	231,282	58.91%
8	163,659	43.40%	213,455	56.60%
9	256,995	66.87%	127,347	33.13%
10	270,535	68.67%	123,448	31.33%
11	276,579	71.09%	112,486	28.91%
12	122,932	34.18%	236,690	65.82%
13	198,140	52.33%	180,503	47.67%
14	244,837	57.46%	181,265	42.54%
Total:	**2,898,000**	**53.85%**	**2,483,543**	**46.15%**

Candidates: Troxler (Rep), Wadsworth (Dem)
Data Source: North Carolina State Board of Elections, 'statewide_precinct_sort' file, administrative precincts excluded.
District plan definition file: 'CCG22-5.csv', modified 2/18/2022 10:20 AM
[EL20-COA-20G] - Generated 2/18/2022

2020 Election Contest Report - NC Commissioner of Labor

District Plan: CCG22-5

District	Rep	% Rep	Dem	% Dem
1	214,753	60.07%	142,772	39.93%
2	176,286	46.17%	205,557	53.83%
3	232,819	58.03%	168,387	41.97%
4	143,032	35.60%	258,779	64.40%
5	185,322	46.23%	215,544	53.77%
6	160,339	49.20%	165,571	50.80%
7	145,300	37.14%	245,933	62.86%
8	147,334	39.35%	227,056	60.65%
9	248,101	64.87%	134,365	35.13%
10	258,811	65.98%	133,453	34.02%
11	267,440	68.94%	120,501	31.06%
12	116,451	32.46%	242,285	67.54%
13	192,341	50.94%	185,277	49.06%
14	234,777	55.33%	189,565	44.67%
Total:	**2,723,106**	**50.82%**	**2,635,045**	**49.18%**

Candidates: Dobson (Rep), Holmes (Dem)
Data Source: North Carolina State Board of Elections, 'statewide_precinct_sort' file, administrative precincts excluded.
District plan definition file: 'CCG22-5.csv', modified 2/18/2022 10:20 AM
[EL20-COL-20G] - Generated 2/18/2022

2020 Election Contest Report - NC Secretary of State

District Plan: CCG22-5

District	Dem	% Dem	Rep	% Rep
1	149,681	41.71%	209,194	58.29%
2	215,994	56.40%	166,996	43.60%
3	177,976	44.14%	225,233	55.86%
4	271,516	67.02%	133,640	32.98%
5	227,558	56.42%	175,787	43.58%
6	172,692	52.83%	154,169	47.17%
7	253,854	64.64%	138,860	35.36%
8	234,381	62.38%	141,353	37.62%
9	141,642	36.85%	242,758	63.15%
10	143,280	36.44%	249,919	63.56%
11	128,554	33.06%	260,308	66.94%
12	248,159	68.83%	112,356	31.17%
13	190,811	50.38%	187,908	49.62%
14	196,665	46.22%	228,834	53.78%
Total:	**2,752,763**	**51.17%**	**2,627,315**	**48.83%**

Candidates: Marshall (Dem), Sykes (Rep)
Data Source: North Carolina State Board of Elections, 'statewide_precinct_sort' file, administrative precincts excluded.
District plan definition file: 'CCG22-5.csv', modified 2/18/2022 10:20 AM
[EL20-SOS-20G] - Generated 2/18/2022

2020 Election Contest Report - NC Treasurer13689-

District Plan: CCG22-5

District	Rep	% Rep	Dem	% Dem
1	219,249	61.59%	136,738	38.41%
2	182,222	47.91%	198,153	52.09%
3	237,627	59.60%	161,046	40.40%
4	154,623	38.42%	247,849	61.58%
5	193,688	48.38%	206,629	51.62%
6	166,417	51.32%	157,886	48.68%
7	151,534	38.82%	238,843	61.18%
8	153,545	40.98%	221,182	59.02%
9	251,223	65.84%	130,366	34.16%
10	261,184	66.72%	130,287	33.28%
11	269,544	69.71%	117,099	30.29%
12	129,085	36.06%	228,933	63.94%
13	199,295	52.97%	176,939	47.03%
14	239,967	56.78%	182,631	43.22%
Total:	**2,809,203**	**52.57%**	**2,534,581**	**47.43%**

Candidates: Folwell (Rep), Chatterji (Dem)
Data Source: North Carolina State Board of Elections, 'statewide_precinct_sort' file, administrative precincts excluded.
District plan definition file: 'CCG22-5.csv', modified 2/18/2022 10:20 AM
[EL20-TRS-20G] - Generated 2/18/2022

2016 Election Contest Report - US President-13690-

District Plan: CCG22-5

District	Rep	% Rep	Dem	% Dem	Lib	% Lib	W-I	% W-I
1	193,263	59.85%	118,274	36.63%	8,322	2.58%	3,034	0.94%
2	157,685	44.04%	191,484	53.48%	6,311	1.76%	2,566	0.72%
3	199,946	57.48%	136,005	39.10%	8,648	2.49%	3,269	0.94%
4	122,123	34.25%	215,565	60.46%	12,550	3.52%	6,293	1.77%
5	149,914	45.68%	161,573	49.23%	11,623	3.54%	5,064	1.54%
6	138,469	47.91%	140,665	48.67%	7,246	2.51%	2,634	0.91%
7	125,392	35.18%	217,415	61.00%	8,856	2.48%	4,772	1.34%
8	133,135	38.20%	201,639	57.86%	9,298	2.67%	4,416	1.27%
9	214,049	65.17%	102,180	31.11%	8,806	2.68%	3,433	1.05%
10	231,386	64.87%	110,897	31.09%	9,717	2.72%	4,695	1.32%
11	226,736	67.93%	94,961	28.45%	8,670	2.60%	3,399	1.02%
12	93,979	30.48%	199,126	64.59%	10,144	3.29%	5,041	1.64%
13	165,822	51.91%	140,873	44.10%	8,983	2.81%	3,792	1.19%
14	207,850	55.39%	149,659	39.88%	10,755	2.87%	6,989	1.86%
Total:	**2,359,749**	**49.90%**	**2,180,316**	**46.10%**	**129,929**	**2.75%**	**59,397**	**1.26%**

Candidates: Trump (Rep), Clinton (Dem), Johnson (Lib)
Data Source: North Carolina State Board of Elections, 'statewide_precinct_sort' file, administrative precincts excluded.
District plan definition file: 'CCG22-5.csv', modified 2/18/2022 10:20 AM
[EL20-PRS-16G] - Generated 2/18/2022

2016 Election Contest Report - NC Lieutenant Governor

District Plan: CCG22-5

District	Rep	% Rep	Dem	% Dem	Lib	% Lib
1	188,855	60.28%	115,676	36.92%	8,742	2.79%
2	155,888	44.47%	188,454	53.76%	6,227	1.78%
3	197,213	58.56%	130,260	38.68%	9,307	2.76%
4	136,447	39.00%	202,567	57.89%	10,878	3.11%
5	159,491	49.68%	151,858	47.30%	9,699	3.02%
6	133,355	47.69%	138,109	49.39%	8,191	2.93%
7	131,455	37.73%	207,873	59.66%	9,104	2.61%
8	138,070	40.64%	191,823	56.47%	9,815	2.89%
9	215,376	67.27%	95,924	29.96%	8,845	2.76%
10	229,573	66.14%	108,082	31.14%	9,468	2.73%
11	225,284	69.29%	90,454	27.82%	9,388	2.89%
12	108,691	36.20%	181,338	60.40%	10,182	3.39%
13	171,025	54.91%	131,137	42.11%	9,279	2.98%
14	199,896	54.83%	151,420	41.54%	13,235	3.63%
Total:	**2,390,619**	**51.88%**	**2,084,975**	**45.25%**	**132,360**	**2.87%**

Candidates: Forest (Rep), Coleman (Dem), Cole (Lib)
Data Source: North Carolina State Board of Elections, 'statewide_precinct_sort' file, administrative precincts excluded.
District plan definition file: 'CCG22-5.csv', modified 2/18/2022 10:20 AM
[EL20-LG-16G] - Generated 2/18/2022

Election Contest Report - 2016/2020 Composite

District Plan: CCG22-5

District	Dem	% Dem	Rep	% Rep
1	138,227	39.02%	211,887	59.81%
2	203,823	53.73%	172,408	45.45%
3	163,280	41.32%	227,569	57.58%
4	252,748	63.46%	140,385	35.25%
5	207,928	52.97%	179,718	45.79%
6	160,707	50.00%	156,982	48.84%
7	241,453	62.29%	142,172	36.68%
8	223,130	59.86%	145,333	38.99%
9	130,204	34.59%	242,062	64.31%
10	131,675	33.86%	252,717	64.99%
11	117,393	30.83%	258,992	68.03%
12	234,801	66.56%	113,340	32.13%
13	177,760	48.00%	188,353	50.86%
14	184,190	44.01%	229,074	54.73%
Total:	**2,567,319**	**48.54%**	**2,660,992**	**50.31%**

Values represent average vote count from 12 contests: 2016 President and Lieutenant Governor; 2020 President, US Senate, Governor, Lieutenant Governor, Attorney General, Auditor, Commissioner of Agriculture, Commissioner of Labor, Secretary of State, and Treasurer.

Data Source: North Carolina State Board of Elections, 'statewide_precinct_sort' files, administrative precincts excluded.

District plan definition file: 'CCG22-5.csv', modified 2/18/2022 10:20 AM

[EL20-CMP-1620G] - Generated 2/18/2022

County - District Report

District Plan: CCG22-5

County	District	Total County Population	Total District Population	County Pop in District	Percent of County Pop in District	Percent of District Pop in County
Alamance	7	171,415	745,671	171,415	100.00 %	22.99 %
Alexander	10	36,444	745,670	36,444	100.00 %	4.89 %
Alleghany	10	10,888	745,670	10,888	100.00 %	1.46 %
Anson	9	22,055	745,670	22,055	100.00 %	2.96 %
Ashe	10	26,577	745,670	26,577	100.00 %	3.56 %
Avery	10	17,806	745,670	17,806	100.00 %	2.39 %
Beaufort	1	44,652	745,670	44,652	100.00 %	5.99 %
Bertie	2	17,934	745,671	17,934	100.00 %	2.41 %
Bladen	3	29,606	745,671	29,606	100.00 %	3.97 %
Brunswick	3	136,693	745,671	136,693	100.00 %	18.33 %
Buncombe	14	269,452	745,670	269,452	100.00 %	36.14 %
Burke	10	87,570	745,670	87,570	100.00 %	11.74 %
Cabarrus	9	225,804	745,670	225,804	100.00 %	30.28 %
Caldwell	10	80,652	745,670	80,652	100.00 %	10.82 %
Camden	2	10,355	745,671	10,355	100.00 %	1.39 %
Carteret	1	67,686	745,670	67,686	100.00 %	9.08 %
Caswell	7	22,736	745,671	22,736	100.00 %	3.05 %
Catawba	11	160,610	745,670	160,610	100.00 %	21.54 %
Chatham	5	76,285	745,671	76,285	100.00 %	10.23 %
Cherokee	14	28,774	745,670	28,774	100.00 %	3.86 %
Chowan	2	13,708	745,671	13,708	100.00 %	1.84 %
Clay	14	11,089	745,670	11,089	100.00 %	1.49 %
Cleveland	13	99,519	745,670	99,519	100.00 %	13.35 %
Columbus	3	50,623	745,671	50,623	100.00 %	6.79 %
Craven	1	100,720	745,670	100,720	100.00 %	13.51 %
Cumberland	6	334,728	745,671	334,728	100.00 %	44.89 %
Currituck	1	28,100	745,670	28,100	100.00 %	3.77 %
Dare	1	36,915	745,670	36,915	100.00 %	4.95 %
Davidson	9	168,930	745,670	24,383	14.43 %	3.27 %
	11	168,930	745,670	144,547	85.57 %	19.38 %
Davie	11	42,712	745,670	42,712	100.00 %	5.73 %
Duplin	3	48,715	745,671	48,715	100.00 %	6.53 %
Durham	5	324,833	745,671	52,202	16.07 %	7.00 %
	7	324,833	745,671	272,631	83.93 %	36.56 %
Edgecombe	2	48,900	745,671	48,900	100.00 %	6.56 %
Forsyth	8	382,590	745,671	204,372	53.42 %	27.41 %
	10	382,590	745,670	178,218	46.58 %	23.90 %
Franklin	2	68,573	745,671	68,573	100.00 %	9.20 %
Gaston	13	227,943	745,670	227,943	100.00 %	30.57 %
Gates	2	10,478	745,671	10,478	100.00 %	1.41 %
Graham	14	8,030	745,670	8,030	100.00 %	1.08 %
Granville	2	60,992	745,671	60,992	100.00 %	8.18 %

County - District Report

District Plan: CCG22-5

County	District	Total County Population	Total District Population	County Pop in District	Percent of County Pop in District	Percent of District Pop in County
Greene	2	20,451	745,671	20,451	100.00 %	2.74 %
Guilford	8	541,299	745,671	541,299	100.00 %	72.59 %
Halifax	2	48,622	745,671	48,622	100.00 %	6.52 %
Harnett	5	133,568	745,671	65,349	48.93 %	8.76 %
	6	133,568	745,671	68,219	51.07 %	9.15 %
Haywood	14	62,089	745,670	62,089	100.00 %	8.33 %
Henderson	14	116,281	745,670	116,281	100.00 %	15.59 %
Hertford	2	21,552	745,671	21,552	100.00 %	2.89 %
Hoke	6	52,082	745,671	52,082	100.00 %	6.98 %
Hyde	1	4,589	745,670	4,589	100.00 %	0.62 %
Iredell	10	186,693	745,670	22,577	12.09 %	3.03 %
	11	186,693	745,670	164,116	87.91 %	22.01 %
Jackson	14	43,109	745,670	43,109	100.00 %	5.78 %
Johnston	3	215,999	745,671	111,188	51.48 %	14.91 %
	5	215,999	745,671	104,811	48.52 %	14.06 %
Jones	1	9,172	745,670	9,172	100.00 %	1.23 %
Lee	5	63,285	745,671	63,285	100.00 %	8.49 %
Lenoir	1	55,122	745,670	55,122	100.00 %	7.39 %
Lincoln	11	86,810	745,670	86,810	100.00 %	11.64 %
Macon	14	37,014	745,670	37,014	100.00 %	4.96 %
Madison	14	21,193	745,670	21,193	100.00 %	2.84 %
Martin	2	22,031	745,671	22,031	100.00 %	2.95 %
McDowell	10	44,578	745,670	11,790	26.45 %	1.58 %
	14	44,578	745,670	32,788	73.55 %	4.40 %
Mecklenburg	12	1,115,482	745,671	745,671	66.85 %	100.00 %
	13	1,115,482	745,670	369,811	33.15 %	49.59 %
Mitchell	14	14,903	745,670	14,903	100.00 %	2.00 %
Montgomery	9	25,751	745,670	25,751	100.00 %	3.45 %
Moore	6	99,727	745,671	99,727	100.00 %	13.37 %
Nash	2	94,970	745,671	94,970	100.00 %	12.74 %
New Hanover	3	225,702	745,671	225,702	100.00 %	30.27 %
Northampton	2	17,471	745,671	17,471	100.00 %	2.34 %
Onslow	1	204,576	745,670	204,576	100.00 %	27.44 %
Orange	7	148,696	745,671	148,696	100.00 %	19.94 %
Pamlico	1	12,276	745,670	12,276	100.00 %	1.65 %
Pasquotank	2	40,568	745,671	40,568	100.00 %	5.44 %
Pender	3	60,203	745,671	60,203	100.00 %	8.07 %
Perquimans	2	13,005	745,671	13,005	100.00 %	1.74 %
Person	7	39,097	745,671	39,097	100.00 %	5.24 %
Pitt	1	170,243	745,670	85,189	50.04 %	11.42 %
	2	170,243	745,671	85,054	49.96 %	11.41 %
Polk	14	19,328	745,670	19,328	100.00 %	2.59 %

County - District Report

District Plan: CCG22-5

County	District	Total County Population	Total District Population	County Pop in District	Percent of County Pop in District	Percent of District Pop in County
Randolph	9	144,171	745,670	144,171	100.00 %	19.33 %
Richmond	6	42,946	745,671	40,211	93.63 %	5.39 %
	9	42,946	745,670	2,735	6.37 %	0.37 %
Robeson	6	116,530	745,671	116,530	100.00 %	15.63 %
Rockingham	7	91,096	745,671	91,096	100.00 %	12.22 %
Rowan	11	146,875	745,670	146,875	100.00 %	19.70 %
Rutherford	13	64,444	745,670	48,397	75.10 %	6.49 %
	14	64,444	745,670	16,047	24.90 %	2.15 %
Sampson	3	59,036	745,671	59,036	100.00 %	7.92 %
Scotland	6	34,174	745,671	34,174	100.00 %	4.58 %
Stanly	9	62,504	745,670	62,504	100.00 %	8.38 %
Stokes	10	44,520	745,670	44,520	100.00 %	5.97 %
Surry	10	71,359	745,670	71,359	100.00 %	9.57 %
Swain	14	14,117	745,670	14,117	100.00 %	1.89 %
Transylvania	14	32,986	745,670	32,986	100.00 %	4.42 %
Tyrrell	1	3,245	745,670	3,245	100.00 %	0.44 %
Union	9	238,267	745,670	238,267	100.00 %	31.95 %
Vance	2	42,578	745,671	42,578	100.00 %	5.71 %
Wake	4	1,129,410	745,671	745,671	66.02 %	100.00 %
	5	1,129,410	745,671	383,739	33.98 %	51.46 %
Warren	2	18,642	745,671	18,642	100.00 %	2.50 %
Washington	2	11,003	745,671	11,003	100.00 %	1.48 %
Watauga	10	54,086	745,670	54,086	100.00 %	7.25 %
Wayne	1	117,333	745,670	93,428	79.63 %	12.53 %
	3	117,333	745,671	23,905	20.37 %	3.21 %
Wilkes	10	65,969	745,670	65,969	100.00 %	8.85 %
Wilson	2	78,784	745,671	78,784	100.00 %	10.57 %
Yadkin	10	37,214	745,670	37,214	100.00 %	4.99 %
Yancey	14	18,470	745,670	18,470	100.00 %	2.48 %
			Assigned Geography Total:	**10,439,388**		

Report display: all assigned counties

Total Counties Statewide: 100

Fully Assigned Counties: 100

Partially Assigned Counties: 0

Fully Unassigned Counties: 0

Total Districts Assigned: 14

Split Counties: 13

District - County Report

District Plan: CCG22-5

District	County	Total District Population	Total County Population	District Pop in County	Percent of District Pop in County	Percent of County Pop in District
1	Beaufort	745,670	44,652	44,652	5.99 %	100.00 %
	Carteret	745,670	67,686	67,686	9.08 %	100.00 %
	Craven	745,670	100,720	100,720	13.51 %	100.00 %
	Currituck	745,670	28,100	28,100	3.77 %	100.00 %
	Dare	745,670	36,915	36,915	4.95 %	100.00 %
	Hyde	745,670	4,589	4,589	0.62 %	100.00 %
	Jones	745,670	9,172	9,172	1.23 %	100.00 %
	Lenoir	745,670	55,122	55,122	7.39 %	100.00 %
	Onslow	745,670	204,576	204,576	27.44 %	100.00 %
	Pamlico	745,670	12,276	12,276	1.65 %	100.00 %
	Pitt	745,670	170,243	85,189	11.42 %	50.04 %
	Tyrrell	745,670	3,245	3,245	0.44 %	100.00 %
	Wayne	745,670	117,333	93,428	12.53 %	79.63 %
2	Bertie	745,671	17,934	17,934	2.41 %	100.00 %
	Camden	745,671	10,355	10,355	1.39 %	100.00 %
	Chowan	745,671	13,708	13,708	1.84 %	100.00 %
	Edgecombe	745,671	48,900	48,900	6.56 %	100.00 %
	Franklin	745,671	68,573	68,573	9.20 %	100.00 %
	Gates	745,671	10,478	10,478	1.41 %	100.00 %
	Granville	745,671	60,992	60,992	8.18 %	100.00 %
	Greene	745,671	20,451	20,451	2.74 %	100.00 %
	Halifax	745,671	48,622	48,622	6.52 %	100.00 %
	Hertford	745,671	21,552	21,552	2.89 %	100.00 %
	Martin	745,671	22,031	22,031	2.95 %	100.00 %
	Nash	745,671	94,970	94,970	12.74 %	100.00 %
	Northampton	745,671	17,471	17,471	2.34 %	100.00 %
	Pasquotank	745,671	40,568	40,568	5.44 %	100.00 %
	Perquimans	745,671	13,005	13,005	1.74 %	100.00 %
	Pitt	745,671	170,243	85,054	11.41 %	49.96 %
	Vance	745,671	42,578	42,578	5.71 %	100.00 %
	Warren	745,671	18,642	18,642	2.50 %	100.00 %
	Washington	745,671	11,003	11,003	1.48 %	100.00 %
	Wilson	745,671	78,784	78,784	10.57 %	100.00 %
3	Bladen	745,671	29,606	29,606	3.97 %	100.00 %
	Brunswick	745,671	136,693	136,693	18.33 %	100.00 %
	Columbus	745,671	50,623	50,623	6.79 %	100.00 %
	Duplin	745,671	48,715	48,715	6.53 %	100.00 %
	Johnston	745,671	215,999	111,188	14.91 %	51.48 %
	New Hanover	745,671	225,702	225,702	30.27 %	100.00 %
	Pender	745,671	60,203	60,203	8.07 %	100.00 %
	Sampson	745,671	59,036	59,036	7.92 %	100.00 %
	Wayne	745,671	117,333	23,905	3.21 %	20.37 %

District - County Report

District Plan: CCG22-5

District	County	Total District Population	Total County Population	District Pop in County	Percent of District Pop in County	Percent of County Pop in District
4	Wake	745,671	1,129,410	745,671	100.00 %	66.02 %
5	Chatham	745,671	76,285	76,285	10.23 %	100.00 %
	Durham	745,671	324,833	52,202	7.00 %	16.07 %
	Harnett	745,671	133,568	65,349	8.76 %	48.93 %
	Johnston	745,671	215,999	104,811	14.06 %	48.52 %
	Lee	745,671	63,285	63,285	8.49 %	100.00 %
	Wake	745,671	1,129,410	383,739	51.46 %	33.98 %
6	Cumberland	745,671	334,728	334,728	44.89 %	100.00 %
	Harnett	745,671	133,568	68,219	9.15 %	51.07 %
	Hoke	745,671	52,082	52,082	6.98 %	100.00 %
	Moore	745,671	99,727	99,727	13.37 %	100.00 %
	Richmond	745,671	42,946	40,211	5.39 %	93.63 %
	Robeson	745,671	116,530	116,530	15.63 %	100.00 %
	Scotland	745,671	34,174	34,174	4.58 %	100.00 %
7	Alamance	745,671	171,415	171,415	22.99 %	100.00 %
	Caswell	745,671	22,736	22,736	3.05 %	100.00 %
	Durham	745,671	324,833	272,631	36.56 %	83.93 %
	Orange	745,671	148,696	148,696	19.94 %	100.00 %
	Person	745,671	39,097	39,097	5.24 %	100.00 %
	Rockingham	745,671	91,096	91,096	12.22 %	100.00 %
8	Forsyth	745,671	382,590	204,372	27.41 %	53.42 %
	Guilford	745,671	541,299	541,299	72.59 %	100.00 %
9	Anson	745,670	22,055	22,055	2.96 %	100.00 %
	Cabarrus	745,670	225,804	225,804	30.28 %	100.00 %
	Davidson	745,670	168,930	24,383	3.27 %	14.43 %
	Montgomery	745,670	25,751	25,751	3.45 %	100.00 %
	Randolph	745,670	144,171	144,171	19.33 %	100.00 %
	Richmond	745,670	42,946	2,735	0.37 %	6.37 %
	Stanly	745,670	62,504	62,504	8.38 %	100.00 %
	Union	745,670	238,267	238,267	31.95 %	100.00 %

District - County Report

District Plan: CCG22-5

District	County	Total District Population	Total County Population	District Pop in County	Percent of District Pop in County	Percent of County Pop in District
10	Alexander	745,670	36,444	36,444	4.89 %	100.00 %
	Alleghany	745,670	10,888	10,888	1.46 %	100.00 %
	Ashe	745,670	26,577	26,577	3.56 %	100.00 %
	Avery	745,670	17,806	17,806	2.39 %	100.00 %
	Burke	745,670	87,570	87,570	11.74 %	100.00 %
	Caldwell	745,670	80,652	80,652	10.82 %	100.00 %
	Forsyth	745,670	382,590	178,218	23.90 %	46.58 %
	Iredell	745,670	186,693	22,577	3.03 %	12.09 %
	McDowell	745,670	44,578	11,790	1.58 %	26.45 %
	Stokes	745,670	44,520	44,520	5.97 %	100.00 %
	Surry	745,670	71,359	71,359	9.57 %	100.00 %
	Watauga	745,670	54,086	54,086	7.25 %	100.00 %
	Wilkes	745,670	65,969	65,969	8.85 %	100.00 %
	Yadkin	745,670	37,214	37,214	4.99 %	100.00 %
11	Catawba	745,670	160,610	160,610	21.54 %	100.00 %
	Davidson	745,670	168,930	144,547	19.38 %	85.57 %
	Davie	745,670	42,712	42,712	5.73 %	100.00 %
	Iredell	745,670	186,693	164,116	22.01 %	87.91 %
	Lincoln	745,670	86,810	86,810	11.64 %	100.00 %
	Rowan	745,670	146,875	146,875	19.70 %	100.00 %
12	Mecklenburg	745,671	1,115,482	745,671	100.00 %	66.85 %
13	Cleveland	745,670	99,519	99,519	13.35 %	100.00 %
	Gaston	745,670	227,943	227,943	30.57 %	100.00 %
	Mecklenburg	745,670	1,115,482	369,811	49.59 %	33.15 %
	Rutherford	745,670	64,444	48,397	6.49 %	75.10 %
14	Buncombe	745,670	269,452	269,452	36.14 %	100.00 %
	Cherokee	745,670	28,774	28,774	3.86 %	100.00 %
	Clay	745,670	11,089	11,089	1.49 %	100.00 %
	Graham	745,670	8,030	8,030	1.08 %	100.00 %
	Haywood	745,670	62,089	62,089	8.33 %	100.00 %
	Henderson	745,670	116,281	116,281	15.59 %	100.00 %
	Jackson	745,670	43,109	43,109	5.78 %	100.00 %
	Macon	745,670	37,014	37,014	4.96 %	100.00 %
	Madison	745,670	21,193	21,193	2.84 %	100.00 %
	McDowell	745,670	44,578	32,788	4.40 %	73.55 %
	Mitchell	745,670	14,903	14,903	2.00 %	100.00 %
	Polk	745,670	19,328	19,328	2.59 %	100.00 %
	Rutherford	745,670	64,444	16,047	2.15 %	24.90 %
	Swain	745,670	14,117	14,117	1.89 %	100.00 %
	Transylvania	745,670	32,986	32,986	4.42 %	100.00 %
	Yancey	745,670	18,470	18,470	2.48 %	100.00 %
			Total:	**10,439,388**		

District plan definition file: 'CCG22-5.csv', modified 2/18/2022 10:20 AM
Data Source: 2020 Census Redistricting Data (Public Law 94-171) Summary File - North Carolina
[G20-DistCnty] - Generated 2/18/2022

District - County Report

District Plan: CCG22-5

Total Districts Assigned: 14

Total Counties Statewide: 100

Fully Assigned Counties: 100

Partially Assigned Counties: 0

Fully Unassigned Counties: 0

Split Counties: 13

Municipality - District Report

District Plan: CCG22-5

Municipality	District	Total Muni Population	Total District Population	Muni Pop in District	Percent of Muni Pop in District	Percent of District Pop in Muni
Aberdeen	6	8,516	745,671	8,516	100.00 %	1.14 %
Ahoskie	2	4,891	745,671	4,891	100.00 %	0.66 %
Alamance	7	988	745,671	988	100.00 %	0.13 %
Albemarle	9	16,432	745,670	16,432	100.00 %	2.20 %
Alliance	1	733	745,670	733	100.00 %	0.10 %
Andrews	14	1,667	745,670	1,667	100.00 %	0.22 %
Angier	5	5,265	745,671	5,265	100.00 %	0.71 %
Ansonville	9	440	745,670	440	100.00 %	0.06 %
Apex	5	58,780	745,671	58,780	100.00 %	7.88 %
Arapahoe	1	416	745,670	416	100.00 %	0.06 %
Archdale	8	11,907	745,671	380	3.19 %	0.05 %
	9	11,907	745,670	11,527	96.81 %	1.55 %
Archer Lodge	5	4,797	745,671	4,797	100.00 %	0.64 %
Asheboro	9	27,156	745,670	27,156	100.00 %	3.64 %
Asheville	14	94,589	745,670	94,589	100.00 %	12.69 %
Askewville	2	184	745,671	184	100.00 %	0.02 %
Atkinson	3	296	745,671	296	100.00 %	0.04 %
Atlantic Beach	1	1,364	745,670	1,364	100.00 %	0.18 %
Aulander	2	763	745,671	763	100.00 %	0.10 %
Aurora	1	455	745,670	455	100.00 %	0.06 %
Autryville	3	167	745,671	167	100.00 %	0.02 %
Ayden	1	4,977	745,670	4,977	100.00 %	0.67 %
Badin	9	2,024	745,670	2,024	100.00 %	0.27 %
Bailey	2	568	745,671	568	100.00 %	0.08 %
Bakersville	14	450	745,670	450	100.00 %	0.06 %
Bald Head Island	3	268	745,671	268	100.00 %	0.04 %
Banner Elk	10	1,049	745,670	1,049	100.00 %	0.14 %
Bath	1	245	745,670	245	100.00 %	0.03 %
Bayboro	1	1,161	745,670	1,161	100.00 %	0.16 %
Bear Grass	2	89	745,671	89	100.00 %	0.01 %
Beaufort	1	4,464	745,670	4,464	100.00 %	0.60 %
Beech Mountain	10	675	745,670	675	100.00 %	0.09 %
Belhaven	1	1,410	745,670	1,410	100.00 %	0.19 %
Belmont	13	15,010	745,670	15,010	100.00 %	2.01 %
Belville	3	2,406	745,671	2,406	100.00 %	0.32 %
Belwood	13	857	745,670	857	100.00 %	0.11 %
Benson	3	3,967	745,671	3,967	100.00 %	0.53 %
	5	3,967	745,671	0	0.00 %	0.00 %
Bermuda Run	11	3,120	745,670	3,120	100.00 %	0.42 %
Bessemer City	13	5,428	745,670	5,428	100.00 %	0.73 %
Bethania	10	344	745,670	344	100.00 %	0.05 %
Bethel	2	1,373	745,671	1,373	100.00 %	0.18 %

Municipality - District Report

District Plan: CCG22-5

Municipality	District	Total Muni Population	Total District Population	Muni Pop in District	Percent of Muni Pop in District	Percent of District Pop in Muni
Beulaville	3	1,116	745,671	1,116	100.00 %	0.15 %
Biltmore Forest	14	1,409	745,670	1,409	100.00 %	0.19 %
Biscoe	9	1,848	745,670	1,848	100.00 %	0.25 %
Black Creek	2	692	745,671	692	100.00 %	0.09 %
Black Mountain	14	8,426	745,670	8,426	100.00 %	1.13 %
Bladenboro	3	1,648	745,671	1,648	100.00 %	0.22 %
Blowing Rock	10	1,376	745,670	1,376	100.00 %	0.18 %
Boardman	3	166	745,671	166	100.00 %	0.02 %
Bogue	1	695	745,670	695	100.00 %	0.09 %
Boiling Spring Lakes	3	5,943	745,671	5,943	100.00 %	0.80 %
Boiling Springs	13	4,615	745,670	4,615	100.00 %	0.62 %
Bolivia	3	149	745,671	149	100.00 %	0.02 %
Bolton	3	519	745,671	519	100.00 %	0.07 %
Boone	10	19,092	745,670	19,092	100.00 %	2.56 %
Boonville	10	1,185	745,670	1,185	100.00 %	0.16 %
Bostic	13	355	745,670	355	100.00 %	0.05 %
Brevard	14	7,744	745,670	7,744	100.00 %	1.04 %
Bridgeton	1	349	745,670	349	100.00 %	0.05 %
Broadway	5	1,267	745,671	1,267	100.00 %	0.17 %
Brookford	11	442	745,670	442	100.00 %	0.06 %
Brunswick	3	973	745,671	973	100.00 %	0.13 %
Bryson City	14	1,558	745,670	1,558	100.00 %	0.21 %
Bunn	2	327	745,671	327	100.00 %	0.04 %
Burgaw	3	3,088	745,671	3,088	100.00 %	0.41 %
Burlington	7	57,303	745,671	55,481	96.82 %	7.44 %
	8	57,303	745,671	1,822	3.18 %	0.24 %
Burnsville	14	1,614	745,670	1,614	100.00 %	0.22 %
Butner	2	8,397	745,671	8,397	100.00 %	1.13 %
Cajah's Mountain	10	2,722	745,670	2,722	100.00 %	0.37 %
Calabash	3	2,011	745,671	2,011	100.00 %	0.27 %
Calypso	3	327	745,671	327	100.00 %	0.04 %
Cameron	6	244	745,671	244	100.00 %	0.03 %
Candor	6	813	745,671	0	0.00 %	0.00 %
	9	813	745,670	813	100.00 %	0.11 %
Canton	14	4,422	745,670	4,422	100.00 %	0.59 %
Cape Carteret	1	2,224	745,670	2,224	100.00 %	0.30 %
Carolina Beach	3	6,564	745,671	6,564	100.00 %	0.88 %
Carolina Shores	3	4,588	745,671	4,588	100.00 %	0.62 %
Carrboro	7	21,295	745,671	21,295	100.00 %	2.86 %
Carthage	6	2,775	745,671	2,775	100.00 %	0.37 %
Cary	4	174,721	745,671	30,544	17.48 %	4.10 %
	5	174,721	745,671	144,177	82.52 %	19.34 %

Municipality - District Report

District Plan: CCG22-5

Municipality	District	Total Muni Population	Total District Population	Muni Pop in District	Percent of Muni Pop in District	Percent of District Pop in Muni
Casar	13	305	745,670	305	100.00 %	0.04 %
Castalia	2	264	745,671	264	100.00 %	0.04 %
Caswell Beach	3	395	745,671	395	100.00 %	0.05 %
Catawba	11	702	745,670	702	100.00 %	0.09 %
Cedar Point	1	1,764	745,670	1,764	100.00 %	0.24 %
Cedar Rock	10	301	745,670	301	100.00 %	0.04 %
Cerro Gordo	3	131	745,671	131	100.00 %	0.02 %
Chadbourn	3	1,574	745,671	1,574	100.00 %	0.21 %
Chapel Hill	7	61,960	745,671	61,960	100.00 %	8.31 %
Charlotte	12	874,579	745,671	670,083	76.62 %	89.86 %
	13	874,579	745,670	204,496	23.38 %	27.42 %
Cherryville	13	6,078	745,670	6,078	100.00 %	0.82 %
Chimney Rock Village	14	140	745,670	140	100.00 %	0.02 %
China Grove	11	4,434	745,670	4,434	100.00 %	0.59 %
Chocowinity	1	722	745,670	722	100.00 %	0.10 %
Claremont	11	1,692	745,670	1,692	100.00 %	0.23 %
Clarkton	3	614	745,671	614	100.00 %	0.08 %
Clayton	4	26,307	745,671	0	0.00 %	0.00 %
	5	26,307	745,671	26,307	100.00 %	3.53 %
Clemmons	10	21,163	745,670	21,163	100.00 %	2.84 %
Cleveland	11	846	745,670	846	100.00 %	0.11 %
Clinton	3	8,383	745,671	8,383	100.00 %	1.12 %
Clyde	14	1,368	745,670	1,368	100.00 %	0.18 %
Coats	5	2,155	745,671	2,155	100.00 %	0.29 %
Cofield	2	267	745,671	267	100.00 %	0.04 %
Colerain	2	217	745,671	217	100.00 %	0.03 %
Columbia	1	610	745,670	610	100.00 %	0.08 %
Columbus	14	1,060	745,670	1,060	100.00 %	0.14 %
Como	2	67	745,671	67	100.00 %	0.01 %
Concord	9	105,240	745,670	105,240	100.00 %	14.11 %
Conetoe	2	198	745,671	198	100.00 %	0.03 %
Connelly Springs	10	1,529	745,670	1,529	100.00 %	0.21 %
Conover	11	8,421	745,670	8,421	100.00 %	1.13 %
Conway	2	752	745,671	752	100.00 %	0.10 %
Cooleemee	11	940	745,670	940	100.00 %	0.13 %
Cornelius	13	31,412	745,670	31,412	100.00 %	4.21 %
Cove City	1	378	745,670	378	100.00 %	0.05 %
Cramerton	13	5,296	745,670	5,296	100.00 %	0.71 %
Creedmoor	2	4,866	745,671	4,866	100.00 %	0.65 %
Creswell	2	207	745,671	207	100.00 %	0.03 %
Crossnore	10	143	745,670	143	100.00 %	0.02 %
Dallas	13	5,927	745,670	5,927	100.00 %	0.79 %

Municipality - District Report

District Plan: CCG22-5

Municipality	District	Total Muni Population	Total District Population	Muni Pop in District	Percent of Muni Pop in District	Percent of District Pop in Muni
Danbury	10	189	745,670	189	100.00 %	0.03 %
Davidson	11	15,106	745,670	378	2.50 %	0.05 %
	13	15,106	745,670	14,728	97.50 %	1.98 %
Dellview	13	6	745,670	6	100.00 %	0.00 %
Denton	9	1,494	745,670	1,494	100.00 %	0.20 %
Dillsboro	14	213	745,670	213	100.00 %	0.03 %
Dobbins Heights	6	687	745,671	687	100.00 %	0.09 %
Dobson	10	1,462	745,670	1,462	100.00 %	0.20 %
Dortches	2	1,082	745,671	1,082	100.00 %	0.15 %
Dover	1	349	745,670	349	100.00 %	0.05 %
Drexel	10	1,760	745,670	1,760	100.00 %	0.24 %
Dublin	3	267	745,671	267	100.00 %	0.04 %
Duck	1	742	745,670	742	100.00 %	0.10 %
Dunn	6	8,446	745,671	8,446	100.00 %	1.13 %
Durham	4	283,506	745,671	269	0.09 %	0.04 %
	5	283,506	745,671	49,765	17.55 %	6.67 %
	7	283,506	745,671	233,472	82.35 %	31.31 %
Earl	13	198	745,670	198	100.00 %	0.03 %
East Arcadia	3	418	745,671	418	100.00 %	0.06 %
East Bend	10	634	745,670	634	100.00 %	0.09 %
East Laurinburg	6	234	745,671	234	100.00 %	0.03 %
Eastover	6	3,656	745,671	3,656	100.00 %	0.49 %
East Spencer	11	1,567	745,670	1,567	100.00 %	0.21 %
Eden	7	15,421	745,671	15,421	100.00 %	2.07 %
Edenton	2	4,460	745,671	4,460	100.00 %	0.60 %
Elizabeth City	2	18,631	745,671	18,631	100.00 %	2.50 %
Elizabethtown	3	3,296	745,671	3,296	100.00 %	0.44 %
Elkin	10	4,122	745,670	4,122	100.00 %	0.55 %
Elk Park	10	542	745,670	542	100.00 %	0.07 %
Ellenboro	13	723	745,670	723	100.00 %	0.10 %
Ellerbe	6	864	745,671	864	100.00 %	0.12 %
Elm City	2	1,218	745,671	1,218	100.00 %	0.16 %
Elon	7	11,336	745,671	11,336	100.00 %	1.52 %
Emerald Isle	1	3,847	745,670	3,847	100.00 %	0.52 %
Enfield	2	1,865	745,671	1,865	100.00 %	0.25 %
Erwin	5	4,542	745,671	0	0.00 %	0.00 %
	6	4,542	745,671	4,542	100.00 %	0.61 %
Eureka	1	214	745,670	214	100.00 %	0.03 %
Everetts	2	150	745,671	150	100.00 %	0.02 %
Fair Bluff	3	709	745,671	709	100.00 %	0.10 %
Fairmont	6	2,191	745,671	2,191	100.00 %	0.29 %
Fairview	9	3,456	745,670	3,456	100.00 %	0.46 %

Municipality - District Report

District Plan: CCG22-5

Municipality	District	Total Muni Population	Total District Population	Muni Pop in District	Percent of Muni Pop in District	Percent of District Pop in Muni
Faison	3	784	745,671	784	100.00 %	0.11 %
Faith	11	819	745,670	819	100.00 %	0.11 %
Falcon	3	324	745,671	0	0.00 %	0.00 %
	6	324	745,671	324	100.00 %	0.04 %
Falkland	2	47	745,671	47	100.00 %	0.01 %
Fallston	13	627	745,670	627	100.00 %	0.08 %
Farmville	2	4,461	745,671	4,461	100.00 %	0.60 %
Fayetteville	6	208,501	745,671	208,501	100.00 %	27.96 %
Flat Rock	14	3,486	745,670	3,486	100.00 %	0.47 %
Fletcher	14	7,987	745,670	7,987	100.00 %	1.07 %
Fontana Dam	14	13	745,670	13	100.00 %	0.00 %
Forest City	13	7,377	745,670	7,377	100.00 %	0.99 %
Forest Hills	14	303	745,670	303	100.00 %	0.04 %
Fountain	2	385	745,671	385	100.00 %	0.05 %
Four Oaks	3	2,158	745,671	2,158	100.00 %	0.29 %
Foxfire	6	1,288	745,671	1,288	100.00 %	0.17 %
Franklin	14	4,175	745,670	4,175	100.00 %	0.56 %
Franklinton	2	2,456	745,671	2,456	100.00 %	0.33 %
Franklinville	9	1,197	745,670	1,197	100.00 %	0.16 %
Fremont	1	1,196	745,670	1,196	100.00 %	0.16 %
Fuquay-Varina	5	34,152	745,671	34,152	100.00 %	4.58 %
Gamewell	10	3,702	745,670	3,702	100.00 %	0.50 %
Garland	3	595	745,671	595	100.00 %	0.08 %
Garner	4	31,159	745,671	28,321	90.89 %	3.80 %
	5	31,159	745,671	2,838	9.11 %	0.38 %
Garysburg	2	904	745,671	904	100.00 %	0.12 %
Gaston	2	1,008	745,671	1,008	100.00 %	0.14 %
Gastonia	13	80,411	745,670	80,411	100.00 %	10.78 %
Gatesville	2	267	745,671	267	100.00 %	0.04 %
Gibson	6	449	745,671	449	100.00 %	0.06 %
Gibsonville	7	8,920	745,671	4,278	47.96 %	0.57 %
	8	8,920	745,671	4,642	52.04 %	0.62 %
Glen Alpine	10	1,529	745,670	1,529	100.00 %	0.21 %
Godwin	6	128	745,671	128	100.00 %	0.02 %
Goldsboro	1	33,657	745,670	33,656	100.00 %	4.51 %
	3	33,657	745,671	1	0.00 %	0.00 %
Goldston	5	234	745,671	234	100.00 %	0.03 %
Graham	7	17,157	745,671	17,157	100.00 %	2.30 %
Grandfather Village	10	95	745,670	95	100.00 %	0.01 %
Granite Falls	10	4,965	745,670	4,965	100.00 %	0.67 %
Granite Quarry	11	2,984	745,670	2,984	100.00 %	0.40 %
Grantsboro	1	692	745,670	692	100.00 %	0.09 %

Municipality - District Report

District Plan: CCG22-5

Municipality	District	Total Muni Population	Total District Population	Muni Pop in District	Percent of Muni Pop in District	Percent of District Pop in Muni
Greenevers	3	567	745,671	567	100.00 %	0.08 %
Green Level	7	3,152	745,671	3,152	100.00 %	0.42 %
Greensboro	8	299,035	745,671	299,035	100.00 %	40.10 %
Greenville	1	87,521	745,670	41,903	47.88 %	5.62 %
	2	87,521	745,671	45,618	52.12 %	6.12 %
Grifton	1	2,448	745,670	2,448	100.00 %	0.33 %
Grimesland	1	386	745,670	386	100.00 %	0.05 %
Grover	13	802	745,670	802	100.00 %	0.11 %
Halifax	2	170	745,671	170	100.00 %	0.02 %
Hamilton	2	306	745,671	306	100.00 %	0.04 %
Hamlet	6	6,025	745,671	6,025	100.00 %	0.81 %
Harmony	10	543	745,670	543	100.00 %	0.07 %
Harrells	3	160	745,671	160	100.00 %	0.02 %
Harrellsville	2	85	745,671	85	100.00 %	0.01 %
Harrisburg	9	18,967	745,670	18,967	100.00 %	2.54 %
Hassell	2	49	745,671	49	100.00 %	0.01 %
Havelock	1	16,621	745,670	16,621	100.00 %	2.23 %
Haw River	7	2,252	745,671	2,252	100.00 %	0.30 %
Hayesville	14	461	745,670	461	100.00 %	0.06 %
Hemby Bridge	9	1,614	745,670	1,614	100.00 %	0.22 %
Henderson	2	15,060	745,671	15,060	100.00 %	2.02 %
Hendersonville	14	15,137	745,670	15,137	100.00 %	2.03 %
Hertford	2	1,934	745,671	1,934	100.00 %	0.26 %
Hickory	10	43,490	745,670	111	0.26 %	0.01 %
	11	43,490	745,670	43,379	99.74 %	5.82 %
Highlands	14	1,072	745,670	1,072	100.00 %	0.14 %
High Point	8	114,059	745,671	107,405	94.17 %	14.40 %
	9	114,059	745,670	8	0.01 %	0.00 %
	11	114,059	745,670	6,646	5.83 %	0.89 %
High Shoals	13	595	745,670	595	100.00 %	0.08 %
Hildebran	10	1,679	745,670	1,679	100.00 %	0.23 %
Hillsborough	7	9,660	745,671	9,660	100.00 %	1.30 %
Hobgood	2	268	745,671	268	100.00 %	0.04 %
Hoffman	6	418	745,671	418	100.00 %	0.06 %
Holden Beach	3	921	745,671	921	100.00 %	0.12 %
Holly Ridge	1	4,171	745,670	4,171	100.00 %	0.56 %
Holly Springs	5	41,239	745,671	41,239	100.00 %	5.53 %
Hookerton	2	413	745,671	413	100.00 %	0.06 %
Hope Mills	6	17,808	745,671	17,808	100.00 %	2.39 %
Hot Springs	14	520	745,670	520	100.00 %	0.07 %
Hudson	10	3,780	745,670	3,780	100.00 %	0.51 %
Huntersville	13	61,376	745,670	61,376	100.00 %	8.23 %

Municipality - District Report

District Plan: CCG22-5

Municipality	District	Total Muni Population	Total District Population	Muni Pop in District	Percent of Muni Pop in District	Percent of District Pop in Muni
Indian Beach	1	223	745,670	223	100.00 %	0.03 %
Indian Trail	9	39,997	745,670	39,997	100.00 %	5.36 %
Jackson	2	430	745,671	430	100.00 %	0.06 %
Jacksonville	1	72,723	745,670	72,723	100.00 %	9.75 %
Jamestown	8	3,668	745,671	3,668	100.00 %	0.49 %
Jamesville	2	424	745,671	424	100.00 %	0.06 %
Jefferson	10	1,622	745,670	1,622	100.00 %	0.22 %
Jonesville	10	2,308	745,670	2,308	100.00 %	0.31 %
Kannapolis	9	53,114	745,670	42,846	80.67 %	5.75 %
	11	53,114	745,670	10,268	19.33 %	1.38 %
Kelford	2	203	745,671	203	100.00 %	0.03 %
Kenansville	3	770	745,671	770	100.00 %	0.10 %
Kenly	2	1,491	745,671	198	13.28 %	0.03 %
	3	1,491	745,671	1,293	86.72 %	0.17 %
Kernersville	8	26,449	745,671	26,449	100.00 %	3.55 %
Kill Devil Hills	1	7,656	745,670	7,656	100.00 %	1.03 %
King	10	7,197	745,670	7,197	100.00 %	0.97 %
Kings Mountain	13	11,142	745,670	11,142	100.00 %	1.49 %
Kingstown	13	656	745,670	656	100.00 %	0.09 %
Kinston	1	19,900	745,670	19,900	100.00 %	2.67 %
Kittrell	2	132	745,671	132	100.00 %	0.02 %
Kitty Hawk	1	3,689	745,670	3,689	100.00 %	0.49 %
Knightdale	4	19,435	745,671	19,435	100.00 %	2.61 %
Kure Beach	3	2,191	745,671	2,191	100.00 %	0.29 %
La Grange	1	2,595	745,670	2,595	100.00 %	0.35 %
Lake Lure	14	1,365	745,670	1,365	100.00 %	0.18 %
Lake Park	9	3,269	745,670	3,269	100.00 %	0.44 %
Lake Santeetlah	14	38	745,670	38	100.00 %	0.01 %
Lake Waccamaw	3	1,296	745,671	1,296	100.00 %	0.17 %
Landis	11	3,690	745,670	3,690	100.00 %	0.49 %
Lansing	10	126	745,670	126	100.00 %	0.02 %
Lasker	2	64	745,671	64	100.00 %	0.01 %
Lattimore	13	406	745,670	406	100.00 %	0.05 %
Laurel Park	14	2,250	745,670	2,250	100.00 %	0.30 %
Laurinburg	6	14,978	745,671	14,978	100.00 %	2.01 %
Lawndale	13	570	745,670	570	100.00 %	0.08 %
Leggett	2	37	745,671	37	100.00 %	0.00 %
Leland	3	22,908	745,671	22,908	100.00 %	3.07 %
Lenoir	10	18,352	745,670	18,352	100.00 %	2.46 %
Lewiston Woodville	2	426	745,671	426	100.00 %	0.06 %
Lewisville	10	13,381	745,670	13,381	100.00 %	1.79 %
Lexington	11	19,632	745,670	19,632	100.00 %	2.63 %

Municipality - District Report

District Plan: CCG22-5

Municipality	District	Total Muni Population	Total District Population	Muni Pop in District	Percent of Muni Pop in District	Percent of District Pop in Muni
Liberty	9	2,655	745,670	2,655	100.00 %	0.36 %
Lilesville	9	395	745,670	395	100.00 %	0.05 %
Lillington	5	4,735	745,671	3,853	81.37 %	0.52 %
	6	4,735	745,671	882	18.63 %	0.12 %
Lincolnton	11	11,091	745,670	11,091	100.00 %	1.49 %
Linden	6	136	745,671	136	100.00 %	0.02 %
Littleton	2	559	745,671	559	100.00 %	0.07 %
Locust	9	4,537	745,670	4,537	100.00 %	0.61 %
Long View	10	5,088	745,670	735	14.45 %	0.10 %
	11	5,088	745,670	4,353	85.55 %	0.58 %
Louisburg	2	3,064	745,671	3,064	100.00 %	0.41 %
Love Valley	10	154	745,670	154	100.00 %	0.02 %
Lowell	13	3,654	745,670	3,654	100.00 %	0.49 %
Lucama	2	1,036	745,671	1,036	100.00 %	0.14 %
Lumber Bridge	6	82	745,671	82	100.00 %	0.01 %
Lumberton	6	19,025	745,671	19,025	100.00 %	2.55 %
McAdenville	13	890	745,670	890	100.00 %	0.12 %
Macclesfield	2	413	745,671	413	100.00 %	0.06 %
McDonald	6	94	745,671	94	100.00 %	0.01 %
McFarlan	9	94	745,670	94	100.00 %	0.01 %
Macon	2	110	745,671	110	100.00 %	0.01 %
Madison	7	2,129	745,671	2,129	100.00 %	0.29 %
Maggie Valley	14	1,687	745,670	1,687	100.00 %	0.23 %
Magnolia	3	831	745,671	831	100.00 %	0.11 %
Maiden	11	3,736	745,670	3,736	100.00 %	0.50 %
Manteo	1	1,600	745,670	1,600	100.00 %	0.21 %
Marietta	6	111	745,671	111	100.00 %	0.01 %
Marion	10	7,717	745,670	887	11.49 %	0.12 %
	14	7,717	745,670	6,830	88.51 %	0.92 %
Marshall	14	777	745,670	777	100.00 %	0.10 %
Mars Hill	14	2,007	745,670	2,007	100.00 %	0.27 %
Marshville	9	2,522	745,670	2,522	100.00 %	0.34 %
Marvin	9	6,358	745,670	6,358	100.00 %	0.85 %
Matthews	12	29,435	745,671	29,435	100.00 %	3.95 %
Maxton	6	2,110	745,671	2,110	100.00 %	0.28 %
Mayodan	7	2,418	745,671	2,418	100.00 %	0.32 %
Maysville	1	818	745,670	818	100.00 %	0.11 %
Mebane	7	17,797	745,671	17,797	100.00 %	2.39 %
Mesic	1	144	745,670	144	100.00 %	0.02 %
Micro	3	458	745,671	458	100.00 %	0.06 %
Middleburg	2	101	745,671	101	100.00 %	0.01 %
Middlesex	2	912	745,671	912	100.00 %	0.12 %

Municipality - District Report

District Plan: CCG22-5

Municipality	District	Total Muni Population	Total District Population	Muni Pop in District	Percent of Muni Pop in District	Percent of District Pop in Muni
Midland	9	4,684	745,670	4,684	100.00 %	0.63 %
	12	4,684	745,671	0	0.00 %	0.00 %
Midway	11	4,742	745,670	4,742	100.00 %	0.64 %
Mills River	14	7,078	745,670	7,078	100.00 %	0.95 %
Milton	7	155	745,671	155	100.00 %	0.02 %
Mineral Springs	9	3,159	745,670	3,159	100.00 %	0.42 %
Minnesott Beach	1	530	745,670	530	100.00 %	0.07 %
Mint Hill	9	26,450	745,670	6	0.02 %	0.00 %
	12	26,450	745,671	26,444	99.98 %	3.55 %
Misenheimer	9	650	745,670	650	100.00 %	0.09 %
Mocksville	11	5,900	745,670	5,900	100.00 %	0.79 %
Momeyer	2	277	745,671	277	100.00 %	0.04 %
Monroe	9	34,562	745,670	34,562	100.00 %	4.64 %
Montreat	14	901	745,670	901	100.00 %	0.12 %
Mooresboro	13	293	745,670	293	100.00 %	0.04 %
Mooresville	11	50,193	745,670	50,193	100.00 %	6.73 %
Morehead City	1	9,556	745,670	9,556	100.00 %	1.28 %
Morganton	10	17,474	745,670	17,474	100.00 %	2.34 %
Morrisville	5	29,630	745,671	29,630	100.00 %	3.97 %
Morven	9	329	745,670	329	100.00 %	0.04 %
Mount Airy	10	10,676	745,670	10,676	100.00 %	1.43 %
Mount Gilead	9	1,171	745,670	1,171	100.00 %	0.16 %
Mount Holly	13	17,703	745,670	17,703	100.00 %	2.37 %
Mount Olive	1	4,198	745,670	22	0.52 %	0.00 %
	3	4,198	745,671	4,176	99.48 %	0.56 %
Mount Pleasant	9	1,671	745,670	1,671	100.00 %	0.22 %
Murfreesboro	2	2,619	745,671	2,619	100.00 %	0.35 %
Murphy	14	1,608	745,670	1,608	100.00 %	0.22 %
Nags Head	1	3,168	745,670	3,168	100.00 %	0.42 %
Nashville	2	5,632	745,671	5,632	100.00 %	0.76 %
Navassa	3	1,367	745,671	1,367	100.00 %	0.18 %
New Bern	1	31,291	745,670	31,291	100.00 %	4.20 %
Newland	10	715	745,670	715	100.00 %	0.10 %
New London	9	607	745,670	607	100.00 %	0.08 %
Newport	1	4,364	745,670	4,364	100.00 %	0.59 %
Newton	11	13,148	745,670	13,148	100.00 %	1.76 %
Newton Grove	3	585	745,671	585	100.00 %	0.08 %
Norlina	2	920	745,671	920	100.00 %	0.12 %
Norman	6	100	745,671	100	100.00 %	0.01 %
North Topsail Beach	1	1,005	745,670	1,005	100.00 %	0.13 %
Northwest	3	703	745,671	703	100.00 %	0.09 %
North Wilkesboro	10	4,382	745,670	4,382	100.00 %	0.59 %

Municipality - District Report

District Plan: CCG22-5

Municipality	District	Total Muni Population	Total District Population	Muni Pop in District	Percent of Muni Pop in District	Percent of District Pop in Muni
Norwood	9	2,367	745,670	2,367	100.00 %	0.32 %
Oakboro	9	2,128	745,670	2,128	100.00 %	0.29 %
Oak City	2	266	745,671	266	100.00 %	0.04 %
Oak Island	3	8,396	745,671	8,396	100.00 %	1.13 %
Oak Ridge	8	7,474	745,671	7,474	100.00 %	1.00 %
Ocean Isle Beach	3	867	745,671	867	100.00 %	0.12 %
Old Fort	14	811	745,670	811	100.00 %	0.11 %
Oriental	1	880	745,670	880	100.00 %	0.12 %
Orrum	6	59	745,671	59	100.00 %	0.01 %
Ossipee	7	536	745,671	536	100.00 %	0.07 %
Oxford	2	8,628	745,671	8,628	100.00 %	1.16 %
Pantego	1	164	745,670	164	100.00 %	0.02 %
Parkton	6	504	745,671	504	100.00 %	0.07 %
Parmele	2	243	745,671	243	100.00 %	0.03 %
Patterson Springs	13	571	745,670	571	100.00 %	0.08 %
Peachland	9	390	745,670	390	100.00 %	0.05 %
Peletier	1	769	745,670	769	100.00 %	0.10 %
Pembroke	6	2,823	745,671	2,823	100.00 %	0.38 %
Pikeville	1	712	745,670	712	100.00 %	0.10 %
Pilot Mountain	10	1,440	745,670	1,440	100.00 %	0.19 %
Pinebluff	6	1,473	745,671	1,473	100.00 %	0.20 %
Pinehurst	6	17,581	745,671	17,581	100.00 %	2.36 %
Pine Knoll Shores	1	1,388	745,670	1,388	100.00 %	0.19 %
Pine Level	3	2,046	745,671	2,046	100.00 %	0.27 %
Pinetops	2	1,200	745,671	1,200	100.00 %	0.16 %
Pineville	12	10,602	745,671	0	0.00 %	0.00 %
	13	10,602	745,670	10,602	100.00 %	1.42 %
Pink Hill	1	451	745,670	451	100.00 %	0.06 %
Pittsboro	5	4,537	745,671	4,537	100.00 %	0.61 %
Pleasant Garden	8	5,000	745,671	5,000	100.00 %	0.67 %
Plymouth	2	3,320	745,671	3,320	100.00 %	0.45 %
Polkton	9	2,250	745,670	2,250	100.00 %	0.30 %
Polkville	13	516	745,670	516	100.00 %	0.07 %
Pollocksville	1	268	745,670	268	100.00 %	0.04 %
Powellsville	2	189	745,671	189	100.00 %	0.03 %
Princeton	3	1,315	745,671	1,315	100.00 %	0.18 %
Princeville	2	1,254	745,671	1,254	100.00 %	0.17 %
Proctorville	6	121	745,671	121	100.00 %	0.02 %
Raeford	6	4,559	745,671	4,559	100.00 %	0.61 %
Raleigh	4	467,665	745,671	466,106	99.67 %	62.51 %
	5	467,665	745,671	233	0.05 %	0.03 %
	7	467,665	745,671	1,326	0.28 %	0.18 %

Municipality - District Report

District Plan: CCG22-5

Municipality	District	Total Muni Population	Total District Population	Muni Pop in District	Percent of Muni Pop in District	Percent of District Pop in Muni
Ramseur	9	1,774	745,670	1,774	100.00 %	0.24 %
Randleman	9	4,595	745,670	4,595	100.00 %	0.62 %
Ranlo	13	4,511	745,670	4,511	100.00 %	0.60 %
Raynham	6	60	745,671	60	100.00 %	0.01 %
Red Cross	9	762	745,670	762	100.00 %	0.10 %
Red Oak	2	3,342	745,671	3,342	100.00 %	0.45 %
Red Springs	6	3,087	745,671	3,087	100.00 %	0.41 %
Reidsville	7	14,583	745,671	14,583	100.00 %	1.96 %
Rennert	6	275	745,671	275	100.00 %	0.04 %
Rhodhiss	10	997	745,670	997	100.00 %	0.13 %
Richfield	9	582	745,670	582	100.00 %	0.08 %
Richlands	1	2,287	745,670	2,287	100.00 %	0.31 %
Rich Square	2	894	745,671	894	100.00 %	0.12 %
River Bend	1	2,902	745,670	2,902	100.00 %	0.39 %
Roanoke Rapids	2	15,229	745,671	15,229	100.00 %	2.04 %
Robbins	6	1,168	745,671	1,168	100.00 %	0.16 %
Robbinsville	14	597	745,670	597	100.00 %	0.08 %
Robersonville	2	1,269	745,671	1,269	100.00 %	0.17 %
Rockingham	6	9,243	745,671	9,243	100.00 %	1.24 %
Rockwell	11	2,302	745,670	2,302	100.00 %	0.31 %
Rocky Mount	2	54,341	745,671	54,341	100.00 %	7.29 %
Rolesville	4	9,475	745,671	9,475	100.00 %	1.27 %
Ronda	10	438	745,670	438	100.00 %	0.06 %
Roper	2	485	745,671	485	100.00 %	0.07 %
Roseboro	3	1,163	745,671	1,163	100.00 %	0.16 %
Rose Hill	3	1,371	745,671	1,371	100.00 %	0.18 %
Rosman	14	701	745,670	701	100.00 %	0.09 %
Rowland	6	885	745,671	885	100.00 %	0.12 %
Roxboro	7	8,134	745,671	8,134	100.00 %	1.09 %
Roxobel	2	187	745,671	187	100.00 %	0.03 %
Rural Hall	10	3,351	745,670	3,351	100.00 %	0.45 %
Ruth	13	347	745,670	347	100.00 %	0.05 %
Rutherford College	10	1,226	745,670	1,226	100.00 %	0.16 %
Rutherfordton	13	3,640	745,670	3,640	100.00 %	0.49 %
St. Helena	3	417	745,671	417	100.00 %	0.06 %
St. James	3	6,529	745,671	6,529	100.00 %	0.88 %
St. Pauls	6	2,045	745,671	2,045	100.00 %	0.27 %
Salemburg	3	457	745,671	457	100.00 %	0.06 %
Salisbury	11	35,540	745,670	35,540	100.00 %	4.77 %
Saluda	14	631	745,670	631	100.00 %	0.08 %
Sandy Creek	3	248	745,671	248	100.00 %	0.03 %
Sandyfield	3	430	745,671	430	100.00 %	0.06 %

Municipality - District Report

District Plan: CCG22-5

Municipality	District	Total Muni Population	Total District Population	Muni Pop in District	Percent of Muni Pop in District	Percent of District Pop in Muni
Sanford	5	30,261	745,671	30,261	100.00 %	4.06 %
Saratoga	2	353	745,671	353	100.00 %	0.05 %
Sawmills	10	5,020	745,670	5,020	100.00 %	0.67 %
Scotland Neck	2	1,640	745,671	1,640	100.00 %	0.22 %
Seaboard	2	542	745,671	542	100.00 %	0.07 %
Seagrove	9	235	745,670	235	100.00 %	0.03 %
Sedalia	8	676	745,671	676	100.00 %	0.09 %
Selma	3	6,317	745,671	6,317	100.00 %	0.85 %
Seven Devils	10	313	745,670	313	100.00 %	0.04 %
Seven Springs	1	55	745,670	55	100.00 %	0.01 %
Severn	2	191	745,671	191	100.00 %	0.03 %
Shallotte	3	4,185	745,671	4,185	100.00 %	0.56 %
Sharpsburg	2	1,697	745,671	1,697	100.00 %	0.23 %
Shelby	13	21,918	745,670	21,918	100.00 %	2.94 %
Siler City	5	7,702	745,671	7,702	100.00 %	1.03 %
Simpson	1	390	745,670	390	100.00 %	0.05 %
Sims	2	275	745,671	275	100.00 %	0.04 %
Smithfield	3	11,292	745,671	11,292	100.00 %	1.51 %
Snow Hill	2	1,481	745,671	1,481	100.00 %	0.20 %
Southern Pines	6	15,545	745,671	15,545	100.00 %	2.08 %
Southern Shores	1	3,090	745,670	3,090	100.00 %	0.41 %
Southport	3	3,971	745,671	3,971	100.00 %	0.53 %
Sparta	10	1,834	745,670	1,834	100.00 %	0.25 %
Speed	2	63	745,671	63	100.00 %	0.01 %
Spencer	11	3,308	745,670	3,308	100.00 %	0.44 %
Spencer Mountain	13	0	745,670	0	0.00 %	0.00 %
Spindale	13	4,225	745,670	4,225	100.00 %	0.57 %
Spring Hope	2	1,309	745,671	1,309	100.00 %	0.18 %
Spring Lake	6	11,660	745,671	11,660	100.00 %	1.56 %
Spruce Pine	14	2,194	745,670	2,194	100.00 %	0.29 %
Staley	9	397	745,670	397	100.00 %	0.05 %
Stallings	9	16,112	745,670	15,728	97.62 %	2.11 %
	12	16,112	745,671	384	2.38 %	0.05 %
Stanfield	9	1,585	745,670	1,585	100.00 %	0.21 %
Stanley	13	3,963	745,670	3,963	100.00 %	0.53 %
Stantonsburg	2	762	745,671	762	100.00 %	0.10 %
Star	9	806	745,670	806	100.00 %	0.11 %
Statesville	10	28,419	745,670	2	0.01 %	0.00 %
	11	28,419	745,670	28,417	99.99 %	3.81 %
Stedman	6	1,277	745,671	1,277	100.00 %	0.17 %
Stem	2	960	745,671	960	100.00 %	0.13 %
Stokesdale	8	5,924	745,671	5,924	100.00 %	0.79 %

Municipality - District Report

District Plan: CCG22-5

Municipality	District	Total Muni Population	Total District Population	Muni Pop in District	Percent of Muni Pop in District	Percent of District Pop in Muni
Stoneville	7	1,308	745,671	1,308	100.00 %	0.18 %
Stonewall	1	214	745,670	214	100.00 %	0.03 %
Stovall	2	324	745,671	324	100.00 %	0.04 %
Sugar Mountain	10	371	745,670	371	100.00 %	0.05 %
Summerfield	8	10,951	745,671	10,951	100.00 %	1.47 %
Sunset Beach	3	4,175	745,671	4,175	100.00 %	0.56 %
Surf City	1	3,867	745,670	334	8.64 %	0.04 %
	3	3,867	745,671	3,533	91.36 %	0.47 %
Swansboro	1	3,744	745,670	3,744	100.00 %	0.50 %
Swepsonville	7	2,445	745,671	2,445	100.00 %	0.33 %
Sylva	14	2,578	745,670	2,578	100.00 %	0.35 %
Tabor City	3	3,781	745,671	3,781	100.00 %	0.51 %
Tarboro	2	10,721	745,671	10,721	100.00 %	1.44 %
Tar Heel	3	90	745,671	90	100.00 %	0.01 %
Taylorsville	10	2,320	745,670	2,320	100.00 %	0.31 %
Taylortown	6	634	745,671	634	100.00 %	0.09 %
Teachey	3	448	745,671	448	100.00 %	0.06 %
Thomasville	9	27,183	745,670	521	1.92 %	0.07 %
	11	27,183	745,670	26,662	98.08 %	3.58 %
Tobaccoville	10	2,578	745,670	2,578	100.00 %	0.35 %
Topsail Beach	3	461	745,671	461	100.00 %	0.06 %
Trenton	1	238	745,670	238	100.00 %	0.03 %
Trent Woods	1	4,074	745,670	4,074	100.00 %	0.55 %
Trinity	9	7,006	745,670	7,006	100.00 %	0.94 %
Troutman	11	3,698	745,670	3,698	100.00 %	0.50 %
Troy	9	2,850	745,670	2,850	100.00 %	0.38 %
Tryon	14	1,562	745,670	1,562	100.00 %	0.21 %
Turkey	3	213	745,671	213	100.00 %	0.03 %
Unionville	9	6,643	745,670	6,643	100.00 %	0.89 %
Valdese	10	4,689	745,670	4,689	100.00 %	0.63 %
Vanceboro	1	869	745,670	869	100.00 %	0.12 %
Vandemere	1	246	745,670	246	100.00 %	0.03 %
Varnamtown	3	525	745,671	525	100.00 %	0.07 %
Vass	6	952	745,671	952	100.00 %	0.13 %
Waco	13	310	745,670	310	100.00 %	0.04 %
Wade	6	638	745,671	638	100.00 %	0.09 %
Wadesboro	9	5,008	745,670	5,008	100.00 %	0.67 %
Wagram	6	615	745,671	615	100.00 %	0.08 %
Wake Forest	2	47,601	745,671	1,504	3.16 %	0.20 %
	4	47,601	745,671	46,097	96.84 %	6.18 %
Walkertown	8	5,692	745,671	5,692	100.00 %	0.76 %
Wallace	3	3,413	745,671	3,413	100.00 %	0.46 %

Municipality - District Report

District Plan: CCG22-5

Municipality	District	Total Muni Population	Total District Population	Muni Pop in District	Percent of Muni Pop in District	Percent of District Pop in Muni
Wallburg	11	3,051	745,670	3,051	100.00 %	0.41 %
Walnut Cove	10	1,586	745,670	1,586	100.00 %	0.21 %
Walnut Creek	1	1,084	745,670	1,084	100.00 %	0.15 %
Walstonburg	2	193	745,671	193	100.00 %	0.03 %
Warrenton	2	851	745,671	851	100.00 %	0.11 %
Warsaw	3	2,733	745,671	2,733	100.00 %	0.37 %
Washington	1	9,875	745,670	9,875	100.00 %	1.32 %
Washington Park	1	392	745,670	392	100.00 %	0.05 %
Watha	3	181	745,671	181	100.00 %	0.02 %
Waxhaw	9	20,534	745,670	20,534	100.00 %	2.75 %
Waynesville	14	10,140	745,670	10,140	100.00 %	1.36 %
Weaverville	14	4,567	745,670	4,567	100.00 %	0.61 %
Webster	14	372	745,670	372	100.00 %	0.05 %
Weddington	9	13,181	745,670	13,176	99.96 %	1.77 %
	12	13,181	745,671	5	0.04 %	0.00 %
Weldon	2	1,444	745,671	1,444	100.00 %	0.19 %
Wendell	4	9,793	745,671	9,793	100.00 %	1.31 %
Wentworth	7	2,662	745,671	2,662	100.00 %	0.36 %
Wesley Chapel	9	8,681	745,670	8,681	100.00 %	1.16 %
West Jefferson	10	1,279	745,670	1,279	100.00 %	0.17 %
Whispering Pines	6	4,987	745,671	4,987	100.00 %	0.67 %
Whitakers	2	627	745,671	627	100.00 %	0.08 %
White Lake	3	843	745,671	843	100.00 %	0.11 %
Whiteville	3	4,766	745,671	4,766	100.00 %	0.64 %
Whitsett	8	584	745,671	584	100.00 %	0.08 %
Wilkesboro	10	3,687	745,670	3,687	100.00 %	0.49 %
Williamston	2	5,248	745,671	5,248	100.00 %	0.70 %
Wilmington	3	115,451	745,671	115,451	100.00 %	15.48 %
Wilson	2	47,851	745,671	47,851	100.00 %	6.42 %
Wilson's Mills	3	2,534	745,671	2,534	100.00 %	0.34 %
	5	2,534	745,671	0	0.00 %	0.00 %
Windsor	2	3,582	745,671	3,582	100.00 %	0.48 %
Winfall	2	555	745,671	555	100.00 %	0.07 %
Wingate	9	4,055	745,670	4,055	100.00 %	0.54 %
Winston-Salem	8	249,545	745,671	138,601	55.54 %	18.59 %
	10	249,545	745,670	110,944	44.46 %	14.88 %
Winterville	2	10,462	745,671	10,462	100.00 %	1.40 %
Winton	2	629	745,671	629	100.00 %	0.08 %
Woodfin	14	7,936	745,670	7,936	100.00 %	1.06 %
Woodland	2	557	745,671	557	100.00 %	0.07 %
Wrightsville Beach	3	2,473	745,671	2,473	100.00 %	0.33 %
Yadkinville	10	2,995	745,670	2,995	100.00 %	0.40 %

Municipality - District Report

District Plan: CCG22-5

Municipality	District	Total Muni Population	Total District Population	Muni Pop in District	Percent of Muni Pop in District	Percent of District Pop in Muni
Yanceyville	7	1,937	745,671	1,937	100.00 %	0.26 %
Youngsville	2	2,016	745,671	2,016	100.00 %	0.27 %
Zebulon	3	6,903	745,671	0	0.00 %	0.00 %
	4	6,903	745,671	6,903	100.00 %	0.93 %
			Assigned Geography Total:	**6,017,605**		

Report display: all municipalities

Total Municipalities Statewide: 553

Fully Assigned Municipalities: 553

Partially Assigned Municipalities: 0

Fully Unassigned Municipalities: 0

Total Districts Assigned: 14

Split Municipalities: 36

Splits Involving Population: 27

Municipality by County - District Report

District Plan: CCG22-5

Municipality	District	Total Muni Population	Total District Population	Muni Pop in District	Percent of Muni Pop in District	Percent of District Pop in Muni
Aberdeen	6	8,516	745,671	8,516	100.00 %	1.14 %
Ahoskie	2	4,891	745,671	4,891	100.00 %	0.66 %
Alamance	7	988	745,671	988	100.00 %	0.13 %
Albemarle	9	16,432	745,670	16,432	100.00 %	2.20 %
Alliance	1	733	745,670	733	100.00 %	0.10 %
Andrews	14	1,667	745,670	1,667	100.00 %	0.22 %
Angier (Harnett)	5	4,709	745,671	4,709	100.00 %	0.63 %
Angier (Wake)	5	556	745,671	556	100.00 %	0.07 %
Ansonville	9	440	745,670	440	100.00 %	0.06 %
Apex	5	58,780	745,671	58,780	100.00 %	7.88 %
Arapahoe	1	416	745,670	416	100.00 %	0.06 %
Archdale (Guilford)	8	380	745,671	380	100.00 %	0.05 %
Archdale (Randolph)	9	11,527	745,670	11,527	100.00 %	1.55 %
Archer Lodge	5	4,797	745,671	4,797	100.00 %	0.64 %
Asheboro	9	27,156	745,670	27,156	100.00 %	3.64 %
Asheville	14	94,589	745,670	94,589	100.00 %	12.69 %
Askewville	2	184	745,671	184	100.00 %	0.02 %
Atkinson	3	296	745,671	296	100.00 %	0.04 %
Atlantic Beach	1	1,364	745,670	1,364	100.00 %	0.18 %
Aulander	2	763	745,671	763	100.00 %	0.10 %
Aurora	1	455	745,670	455	100.00 %	0.06 %
Autryville	3	167	745,671	167	100.00 %	0.02 %
Ayden	1	4,977	745,670	4,977	100.00 %	0.67 %
Badin	9	2,024	745,670	2,024	100.00 %	0.27 %
Bailey	2	568	745,671	568	100.00 %	0.08 %
Bakersville	14	450	745,670	450	100.00 %	0.06 %
Bald Head Island	3	268	745,671	268	100.00 %	0.04 %
Banner Elk	10	1,049	745,670	1,049	100.00 %	0.14 %
Bath	1	245	745,670	245	100.00 %	0.03 %
Bayboro	1	1,161	745,670	1,161	100.00 %	0.16 %
Bear Grass	2	89	745,671	89	100.00 %	0.01 %
Beaufort	1	4,464	745,670	4,464	100.00 %	0.60 %
Beech Mountain (Avery)	10	62	745,670	62	100.00 %	0.01 %
Beech Mountain (Watauga)	10	613	745,670	613	100.00 %	0.08 %
Belhaven	1	1,410	745,670	1,410	100.00 %	0.19 %
Belmont	13	15,010	745,670	15,010	100.00 %	2.01 %
Belville	3	2,406	745,671	2,406	100.00 %	0.32 %
Belwood	13	857	745,670	857	100.00 %	0.11 %
Benson (Harnett)	5	0	745,671	0	0.00 %	0.00 %
Benson (Johnston)	3	3,967	745,671	3,967	100.00 %	0.53 %
Bermuda Run	11	3,120	745,670	3,120	100.00 %	0.42 %

Municipality by County - District Report

District Plan: CCG22-5

Municipality	District	Total Muni Population	Total District Population	Muni Pop in District	Percent of Muni Pop in District	Percent of District Pop in Muni
Bessemer City	13	5,428	745,670	5,428	100.00 %	0.73 %
Bethania	10	344	745,670	344	100.00 %	0.05 %
Bethel	2	1,373	745,671	1,373	100.00 %	0.18 %
Beulaville	3	1,116	745,671	1,116	100.00 %	0.15 %
Biltmore Forest	14	1,409	745,670	1,409	100.00 %	0.19 %
Biscoe	9	1,848	745,670	1,848	100.00 %	0.25 %
Black Creek	2	692	745,671	692	100.00 %	0.09 %
Black Mountain	14	8,426	745,670	8,426	100.00 %	1.13 %
Bladenboro	3	1,648	745,671	1,648	100.00 %	0.22 %
Blowing Rock (Caldwell)	10	91	745,670	91	100.00 %	0.01 %
Blowing Rock (Watauga)	10	1,285	745,670	1,285	100.00 %	0.17 %
Boardman	3	166	745,671	166	100.00 %	0.02 %
Bogue	1	695	745,670	695	100.00 %	0.09 %
Boiling Spring Lakes	3	5,943	745,671	5,943	100.00 %	0.80 %
Boiling Springs	13	4,615	745,670	4,615	100.00 %	0.62 %
Bolivia	3	149	745,671	149	100.00 %	0.02 %
Bolton	3	519	745,671	519	100.00 %	0.07 %
Boone	10	19,092	745,670	19,092	100.00 %	2.56 %
Boonville	10	1,185	745,670	1,185	100.00 %	0.16 %
Bostic	13	355	745,670	355	100.00 %	0.05 %
Brevard	14	7,744	745,670	7,744	100.00 %	1.04 %
Bridgeton	1	349	745,670	349	100.00 %	0.05 %
Broadway (Harnett)	5	0	745,671	0	0.00 %	0.00 %
Broadway (Lee)	5	1,267	745,671	1,267	100.00 %	0.17 %
Brookford	11	442	745,670	442	100.00 %	0.06 %
Brunswick	3	973	745,671	973	100.00 %	0.13 %
Bryson City	14	1,558	745,670	1,558	100.00 %	0.21 %
Bunn	2	327	745,671	327	100.00 %	0.04 %
Burgaw	3	3,088	745,671	3,088	100.00 %	0.41 %
Burlington (Alamance)	7	55,481	745,671	55,481	100.00 %	7.44 %
Burlington (Guilford)	8	1,822	745,671	1,822	100.00 %	0.24 %
Burnsville	14	1,614	745,670	1,614	100.00 %	0.22 %
Butner	2	8,397	745,671	8,397	100.00 %	1.13 %
Cajah's Mountain	10	2,722	745,670	2,722	100.00 %	0.37 %
Calabash	3	2,011	745,671	2,011	100.00 %	0.27 %
Calypso	3	327	745,671	327	100.00 %	0.04 %
Cameron	6	244	745,671	244	100.00 %	0.03 %
Candor (Montgomery)	9	813	745,670	813	100.00 %	0.11 %
Candor (Moore)	6	0	745,671	0	0.00 %	0.00 %
Canton	14	4,422	745,670	4,422	100.00 %	0.59 %
Cape Carteret	1	2,224	745,670	2,224	100.00 %	0.30 %

Municipality by County - District Report

District Plan: CCG22-5

Municipality	District	Total Muni Population	Total District Population	Muni Pop in District	Percent of Muni Pop in District	Percent of District Pop in Muni
Carolina Beach	3	6,564	745,671	6,564	100.00 %	0.88 %
Carolina Shores	3	4,588	745,671	4,588	100.00 %	0.62 %
Carrboro	7	21,295	745,671	21,295	100.00 %	2.86 %
Carthage	6	2,775	745,671	2,775	100.00 %	0.37 %
Cary (Chatham)	5	3,709	745,671	3,709	100.00 %	0.50 %
Cary (Wake)	4	171,012	745,671	30,544	17.86 %	4.10 %
	5	171,012	745,671	140,468	82.14 %	18.84 %
Casar	13	305	745,670	305	100.00 %	0.04 %
Castalia	2	264	745,671	264	100.00 %	0.04 %
Caswell Beach	3	395	745,671	395	100.00 %	0.05 %
Catawba	11	702	745,670	702	100.00 %	0.09 %
Cedar Point	1	1,764	745,670	1,764	100.00 %	0.24 %
Cedar Rock	10	301	745,670	301	100.00 %	0.04 %
Cerro Gordo	3	131	745,671	131	100.00 %	0.02 %
Chadbourn	3	1,574	745,671	1,574	100.00 %	0.21 %
Chapel Hill (Durham)	7	2,906	745,671	2,906	100.00 %	0.39 %
Chapel Hill (Orange)	7	59,054	745,671	59,054	100.00 %	7.92 %
Charlotte	12	874,579	745,671	670,083	76.62 %	89.86 %
	13	874,579	745,670	204,496	23.38 %	27.42 %
Cherryville	13	6,078	745,670	6,078	100.00 %	0.82 %
Chimney Rock Village	14	140	745,670	140	100.00 %	0.02 %
China Grove	11	4,434	745,670	4,434	100.00 %	0.59 %
Chocowinity	1	722	745,670	722	100.00 %	0.10 %
Claremont	11	1,692	745,670	1,692	100.00 %	0.23 %
Clarkton	3	614	745,671	614	100.00 %	0.08 %
Clayton (Johnston)	5	26,307	745,671	26,307	100.00 %	3.53 %
Clayton (Wake)	4	0	745,671	0	0.00 %	0.00 %
Clemmons	10	21,163	745,670	21,163	100.00 %	2.84 %
Cleveland	11	846	745,670	846	100.00 %	0.11 %
Clinton	3	8,383	745,671	8,383	100.00 %	1.12 %
Clyde	14	1,368	745,670	1,368	100.00 %	0.18 %
Coats	5	2,155	745,671	2,155	100.00 %	0.29 %
Cofield	2	267	745,671	267	100.00 %	0.04 %
Colerain	2	217	745,671	217	100.00 %	0.03 %
Columbia	1	610	745,670	610	100.00 %	0.08 %
Columbus	14	1,060	745,670	1,060	100.00 %	0.14 %
Como	2	67	745,671	67	100.00 %	0.01 %
Concord	9	105,240	745,670	105,240	100.00 %	14.11 %
Conetoe	2	198	745,671	198	100.00 %	0.03 %
Connelly Springs	10	1,529	745,670	1,529	100.00 %	0.21 %
Conover	11	8,421	745,670	8,421	100.00 %	1.13 %

Municipality by County - District Report

District Plan: CCG22-5

Municipality	District	Total Muni Population	Total District Population	Muni Pop in District	Percent of Muni Pop in District	Percent of District Pop in Muni
Conway	2	752	745,671	752	100.00 %	0.10 %
Cooleemee	11	940	745,670	940	100.00 %	0.13 %
Cornelius	13	31,412	745,670	31,412	100.00 %	4.21 %
Cove City	1	378	745,670	378	100.00 %	0.05 %
Cramerton	13	5,296	745,670	5,296	100.00 %	0.71 %
Creedmoor	2	4,866	745,671	4,866	100.00 %	0.65 %
Creswell	2	207	745,671	207	100.00 %	0.03 %
Crossnore	10	143	745,670	143	100.00 %	0.02 %
Dallas	13	5,927	745,670	5,927	100.00 %	0.79 %
Danbury	10	189	745,670	189	100.00 %	0.03 %
Davidson (Iredell)	11	378	745,670	378	100.00 %	0.05 %
Davidson (Mecklenburg)	13	14,728	745,670	14,728	100.00 %	1.98 %
Dellview	13	6	745,670	6	100.00 %	0.00 %
Denton	9	1,494	745,670	1,494	100.00 %	0.20 %
Dillsboro	14	213	745,670	213	100.00 %	0.03 %
Dobbins Heights	6	687	745,671	687	100.00 %	0.09 %
Dobson	10	1,462	745,670	1,462	100.00 %	0.20 %
Dortches	2	1,082	745,671	1,082	100.00 %	0.15 %
Dover	1	349	745,670	349	100.00 %	0.05 %
Drexel	10	1,760	745,670	1,760	100.00 %	0.24 %
Dublin	3	267	745,671	267	100.00 %	0.04 %
Duck	1	742	745,670	742	100.00 %	0.10 %
Dunn	6	8,446	745,671	8,446	100.00 %	1.13 %
Durham (Durham)	5	283,093	745,671	49,765	17.58 %	6.67 %
	7	283,093	745,671	233,328	82.42 %	31.29 %
Durham (Orange)	7	144	745,671	144	100.00 %	0.02 %
Durham (Wake)	4	269	745,671	269	100.00 %	0.04 %
	5	269	745,671	0	0.00 %	0.00 %
Earl	13	198	745,670	198	100.00 %	0.03 %
East Arcadia	3	418	745,671	418	100.00 %	0.06 %
East Bend	10	634	745,670	634	100.00 %	0.09 %
East Laurinburg	6	234	745,671	234	100.00 %	0.03 %
East Spencer	11	1,567	745,670	1,567	100.00 %	0.21 %
Eastover	6	3,656	745,671	3,656	100.00 %	0.49 %
Eden	7	15,421	745,671	15,421	100.00 %	2.07 %
Edenton	2	4,460	745,671	4,460	100.00 %	0.60 %
Elizabeth City (Camden)	2	38	745,671	38	100.00 %	0.01 %
Elizabeth City (Pasquotank)	2	18,593	745,671	18,593	100.00 %	2.49 %
Elizabethtown	3	3,296	745,671	3,296	100.00 %	0.44 %
Elk Park	10	542	745,670	542	100.00 %	0.07 %
Elkin (Surry)	10	4,049	745,670	4,049	100.00 %	0.54 %

Municipality by County - District Report

District Plan: CCG22-5

Municipality	District	Total Muni Population	Total District Population	Muni Pop in District	Percent of Muni Pop in District	Percent of District Pop in Muni
Elkin (Wilkes)	10	73	745,670	73	100.00 %	0.01 %
Ellenboro	13	723	745,670	723	100.00 %	0.10 %
Ellerbe	6	864	745,671	864	100.00 %	0.12 %
Elm City (Nash)	2	0	745,671	0	0.00 %	0.00 %
Elm City (Wilson)	2	1,218	745,671	1,218	100.00 %	0.16 %
Elon	7	11,336	745,671	11,336	100.00 %	1.52 %
Emerald Isle	1	3,847	745,670	3,847	100.00 %	0.52 %
Enfield	2	1,865	745,671	1,865	100.00 %	0.25 %
Erwin	5	4,542	745,671	0	0.00 %	0.00 %
	6	4,542	745,671	4,542	100.00 %	0.61 %
Eureka	1	214	745,670	214	100.00 %	0.03 %
Everetts	2	150	745,671	150	100.00 %	0.02 %
Fair Bluff	3	709	745,671	709	100.00 %	0.10 %
Fairmont	6	2,191	745,671	2,191	100.00 %	0.29 %
Fairview	9	3,456	745,670	3,456	100.00 %	0.46 %
Faison (Duplin)	3	784	745,671	784	100.00 %	0.11 %
Faison (Sampson)	3	0	745,671	0	0.00 %	0.00 %
Faith	11	819	745,670	819	100.00 %	0.11 %
Falcon (Cumberland)	6	324	745,671	324	100.00 %	0.04 %
Falcon (Sampson)	3	0	745,671	0	0.00 %	0.00 %
Falkland	2	47	745,671	47	100.00 %	0.01 %
Fallston	13	627	745,670	627	100.00 %	0.08 %
Farmville	2	4,461	745,671	4,461	100.00 %	0.60 %
Fayetteville	6	208,501	745,671	208,501	100.00 %	27.96 %
Flat Rock	14	3,486	745,670	3,486	100.00 %	0.47 %
Fletcher	14	7,987	745,670	7,987	100.00 %	1.07 %
Fontana Dam	14	13	745,670	13	100.00 %	0.00 %
Forest City	13	7,377	745,670	7,377	100.00 %	0.99 %
Forest Hills	14	303	745,670	303	100.00 %	0.04 %
Fountain	2	385	745,671	385	100.00 %	0.05 %
Four Oaks	3	2,158	745,671	2,158	100.00 %	0.29 %
Foxfire	6	1,288	745,671	1,288	100.00 %	0.17 %
Franklin	14	4,175	745,670	4,175	100.00 %	0.56 %
Franklinton	2	2,456	745,671	2,456	100.00 %	0.33 %
Franklinville	9	1,197	745,670	1,197	100.00 %	0.16 %
Fremont	1	1,196	745,670	1,196	100.00 %	0.16 %
Fuquay-Varina (Harnett)	5	0	745,671	0	0.00 %	0.00 %
Fuquay-Varina (Wake)	5	34,152	745,671	34,152	100.00 %	4.58 %
Gamewell	10	3,702	745,670	3,702	100.00 %	0.50 %
Garland	3	595	745,671	595	100.00 %	0.08 %

Municipality by County - District Report

District Plan: CCG22-5

Municipality	District	Total Muni Population	Total District Population	Muni Pop in District	Percent of Muni Pop in District	Percent of District Pop in Muni
Garner	4	31,159	745,671	28,321	90.89 %	3.80 %
	5	31,159	745,671	2,838	9.11 %	0.38 %
Garysburg	2	904	745,671	904	100.00 %	0.12 %
Gaston	2	1,008	745,671	1,008	100.00 %	0.14 %
Gastonia	13	80,411	745,670	80,411	100.00 %	10.78 %
Gatesville	2	267	745,671	267	100.00 %	0.04 %
Gibson	6	449	745,671	449	100.00 %	0.06 %
Gibsonville (Alamance)	7	4,278	745,671	4,278	100.00 %	0.57 %
Gibsonville (Guilford)	8	4,642	745,671	4,642	100.00 %	0.62 %
Glen Alpine	10	1,529	745,670	1,529	100.00 %	0.21 %
Godwin	6	128	745,671	128	100.00 %	0.02 %
Goldsboro	1	33,657	745,670	33,656	100.00 %	4.51 %
	3	33,657	745,671	1	0.00 %	0.00 %
Goldston	5	234	745,671	234	100.00 %	0.03 %
Graham	7	17,157	745,671	17,157	100.00 %	2.30 %
Grandfather Village	10	95	745,670	95	100.00 %	0.01 %
Granite Falls	10	4,965	745,670	4,965	100.00 %	0.67 %
Granite Quarry	11	2,984	745,670	2,984	100.00 %	0.40 %
Grantsboro	1	692	745,670	692	100.00 %	0.09 %
Green Level	7	3,152	745,671	3,152	100.00 %	0.42 %
Greenevers	3	567	745,671	567	100.00 %	0.08 %
Greensboro	8	299,035	745,671	299,035	100.00 %	40.10 %
Greenville	1	87,521	745,670	41,903	47.88 %	5.62 %
	2	87,521	745,671	45,618	52.12 %	6.12 %
Grifton (Lenoir)	1	147	745,670	147	100.00 %	0.02 %
Grifton (Pitt)	1	2,301	745,670	2,301	100.00 %	0.31 %
Grimesland	1	386	745,670	386	100.00 %	0.05 %
Grover	13	802	745,670	802	100.00 %	0.11 %
Halifax	2	170	745,671	170	100.00 %	0.02 %
Hamilton	2	306	745,671	306	100.00 %	0.04 %
Hamlet	6	6,025	745,671	6,025	100.00 %	0.81 %
Harmony	10	543	745,670	543	100.00 %	0.07 %
Harrells (Duplin)	3	0	745,671	0	0.00 %	0.00 %
Harrells (Sampson)	3	160	745,671	160	100.00 %	0.02 %
Harrellsville	2	85	745,671	85	100.00 %	0.01 %
Harrisburg	9	18,967	745,670	18,967	100.00 %	2.54 %
Hassell	2	49	745,671	49	100.00 %	0.01 %
Havelock	1	16,621	745,670	16,621	100.00 %	2.23 %
Haw River	7	2,252	745,671	2,252	100.00 %	0.30 %
Hayesville	14	461	745,670	461	100.00 %	0.06 %
Hemby Bridge	9	1,614	745,670	1,614	100.00 %	0.22 %

Municipality by County - District Report

District Plan: CCG22-5

Municipality	District	Total Muni Population	Total District Population	Muni Pop in District	Percent of Muni Pop in District	Percent of District Pop in Muni
Henderson	2	15,060	745,671	15,060	100.00 %	2.02 %
Hendersonville	14	15,137	745,670	15,137	100.00 %	2.03 %
Hertford	2	1,934	745,671	1,934	100.00 %	0.26 %
Hickory (Burke)	10	79	745,670	79	100.00 %	0.01 %
Hickory (Caldwell)	10	32	745,670	32	100.00 %	0.00 %
Hickory (Catawba)	11	43,379	745,670	43,379	100.00 %	5.82 %
High Point (Davidson)	11	6,646	745,670	6,646	100.00 %	0.89 %
High Point (Forsyth)	8	84	745,671	84	100.00 %	0.01 %
High Point (Guilford)	8	107,321	745,671	107,321	100.00 %	14.39 %
High Point (Randolph)	9	8	745,670	8	100.00 %	0.00 %
High Shoals	13	595	745,670	595	100.00 %	0.08 %
Highlands (Jackson)	14	12	745,670	12	100.00 %	0.00 %
Highlands (Macon)	14	1,060	745,670	1,060	100.00 %	0.14 %
Hildebran	10	1,679	745,670	1,679	100.00 %	0.23 %
Hillsborough	7	9,660	745,671	9,660	100.00 %	1.30 %
Hobgood	2	268	745,671	268	100.00 %	0.04 %
Hoffman	6	418	745,671	418	100.00 %	0.06 %
Holden Beach	3	921	745,671	921	100.00 %	0.12 %
Holly Ridge	1	4,171	745,670	4,171	100.00 %	0.56 %
Holly Springs	5	41,239	745,671	41,239	100.00 %	5.53 %
Hookerton	2	413	745,671	413	100.00 %	0.06 %
Hope Mills	6	17,808	745,671	17,808	100.00 %	2.39 %
Hot Springs	14	520	745,670	520	100.00 %	0.07 %
Hudson	10	3,780	745,670	3,780	100.00 %	0.51 %
Huntersville	13	61,376	745,670	61,376	100.00 %	8.23 %
Indian Beach	1	223	745,670	223	100.00 %	0.03 %
Indian Trail	9	39,997	745,670	39,997	100.00 %	5.36 %
Jackson	2	430	745,671	430	100.00 %	0.06 %
Jacksonville	1	72,723	745,670	72,723	100.00 %	9.75 %
Jamestown	8	3,668	745,671	3,668	100.00 %	0.49 %
Jamesville	2	424	745,671	424	100.00 %	0.06 %
Jefferson	10	1,622	745,670	1,622	100.00 %	0.22 %
Jonesville	10	2,308	745,670	2,308	100.00 %	0.31 %
Kannapolis (Cabarrus)	9	42,846	745,670	42,846	100.00 %	5.75 %
Kannapolis (Rowan)	11	10,268	745,670	10,268	100.00 %	1.38 %
Kelford	2	203	745,671	203	100.00 %	0.03 %
Kenansville	3	770	745,671	770	100.00 %	0.10 %
Kenly (Johnston)	3	1,293	745,671	1,293	100.00 %	0.17 %
Kenly (Wilson)	2	198	745,671	198	100.00 %	0.03 %
Kernersville (Forsyth)	8	25,947	745,671	25,947	100.00 %	3.48 %
Kernersville (Guilford)	8	502	745,671	502	100.00 %	0.07 %

Municipality by County - District Report

District Plan: CCG22-5

Municipality	District	Total Muni Population	Total District Population	Muni Pop in District	Percent of Muni Pop in District	Percent of District Pop in Muni
Kill Devil Hills	1	7,656	745,670	7,656	100.00 %	1.03 %
King (Forsyth)	10	591	745,670	591	100.00 %	0.08 %
King (Stokes)	10	6,606	745,670	6,606	100.00 %	0.89 %
Kings Mountain (Cleveland)	13	10,032	745,670	10,032	100.00 %	1.35 %
Kings Mountain (Gaston)	13	1,110	745,670	1,110	100.00 %	0.15 %
Kingstown	13	656	745,670	656	100.00 %	0.09 %
Kinston	1	19,900	745,670	19,900	100.00 %	2.67 %
Kittrell	2	132	745,671	132	100.00 %	0.02 %
Kitty Hawk	1	3,689	745,670	3,689	100.00 %	0.49 %
Knightdale	4	19,435	745,671	19,435	100.00 %	2.61 %
Kure Beach	3	2,191	745,671	2,191	100.00 %	0.29 %
La Grange	1	2,595	745,670	2,595	100.00 %	0.35 %
Lake Lure	14	1,365	745,670	1,365	100.00 %	0.18 %
Lake Park	9	3,269	745,670	3,269	100.00 %	0.44 %
Lake Santeetlah	14	38	745,670	38	100.00 %	0.01 %
Lake Waccamaw	3	1,296	745,671	1,296	100.00 %	0.17 %
Landis	11	3,690	745,670	3,690	100.00 %	0.49 %
Lansing	10	126	745,670	126	100.00 %	0.02 %
Lasker	2	64	745,671	64	100.00 %	0.01 %
Lattimore	13	406	745,670	406	100.00 %	0.05 %
Laurel Park	14	2,250	745,670	2,250	100.00 %	0.30 %
Laurinburg	6	14,978	745,671	14,978	100.00 %	2.01 %
Lawndale	13	570	745,670	570	100.00 %	0.08 %
Leggett	2	37	745,671	37	100.00 %	0.00 %
Leland	3	22,908	745,671	22,908	100.00 %	3.07 %
Lenoir	10	18,352	745,670	18,352	100.00 %	2.46 %
Lewiston Woodville	2	426	745,671	426	100.00 %	0.06 %
Lewisville	10	13,381	745,670	13,381	100.00 %	1.79 %
Lexington	11	19,632	745,670	19,632	100.00 %	2.63 %
Liberty	9	2,655	745,670	2,655	100.00 %	0.36 %
Lilesville	9	395	745,670	395	100.00 %	0.05 %
Lillington	5	4,735	745,671	3,853	81.37 %	0.52 %
	6	4,735	745,671	882	18.63 %	0.12 %
Lincolnton	11	11,091	745,670	11,091	100.00 %	1.49 %
Linden	6	136	745,671	136	100.00 %	0.02 %
Littleton	2	559	745,671	559	100.00 %	0.07 %
Locust (Cabarrus)	9	541	745,670	541	100.00 %	0.07 %
Locust (Stanly)	9	3,996	745,670	3,996	100.00 %	0.54 %
Long View (Burke)	10	735	745,670	735	100.00 %	0.10 %
Long View (Catawba)	11	4,353	745,670	4,353	100.00 %	0.58 %
Louisburg	2	3,064	745,671	3,064	100.00 %	0.41 %

Municipality by County - District Report

District Plan: CCG22-5

Municipality	District	Total Muni Population	Total District Population	Muni Pop in District	Percent of Muni Pop in District	Percent of District Pop in Muni
Love Valley	10	154	745,670	154	100.00 %	0.02 %
Lowell	13	3,654	745,670	3,654	100.00 %	0.49 %
Lucama	2	1,036	745,671	1,036	100.00 %	0.14 %
Lumber Bridge	6	82	745,671	82	100.00 %	0.01 %
Lumberton	6	19,025	745,671	19,025	100.00 %	2.55 %
Macclesfield	2	413	745,671	413	100.00 %	0.06 %
Macon	2	110	745,671	110	100.00 %	0.01 %
Madison	7	2,129	745,671	2,129	100.00 %	0.29 %
Maggie Valley	14	1,687	745,670	1,687	100.00 %	0.23 %
Magnolia	3	831	745,671	831	100.00 %	0.11 %
Maiden (Catawba)	11	3,736	745,670	3,736	100.00 %	0.50 %
Maiden (Lincoln)	11	0	745,670	0	0.00 %	0.00 %
Manteo	1	1,600	745,670	1,600	100.00 %	0.21 %
Marietta	6	111	745,671	111	100.00 %	0.01 %
Marion	10	7,717	745,670	887	11.49 %	0.12 %
	14	7,717	745,670	6,830	88.51 %	0.92 %
Mars Hill	14	2,007	745,670	2,007	100.00 %	0.27 %
Marshall	14	777	745,670	777	100.00 %	0.10 %
Marshville	9	2,522	745,670	2,522	100.00 %	0.34 %
Marvin	9	6,358	745,670	6,358	100.00 %	0.85 %
Matthews	12	29,435	745,671	29,435	100.00 %	3.95 %
Maxton (Robeson)	6	1,902	745,671	1,902	100.00 %	0.26 %
Maxton (Scotland)	6	208	745,671	208	100.00 %	0.03 %
Mayodan	7	2,418	745,671	2,418	100.00 %	0.32 %
Maysville	1	818	745,670	818	100.00 %	0.11 %
McAdenville	13	890	745,670	890	100.00 %	0.12 %
McDonald	6	94	745,671	94	100.00 %	0.01 %
McFarlan	9	94	745,670	94	100.00 %	0.01 %
Mebane (Alamance)	7	14,626	745,671	14,626	100.00 %	1.96 %
Mebane (Orange)	7	3,171	745,671	3,171	100.00 %	0.43 %
Mesic	1	144	745,670	144	100.00 %	0.02 %
Micro	3	458	745,671	458	100.00 %	0.06 %
Middleburg	2	101	745,671	101	100.00 %	0.01 %
Middlesex	2	912	745,671	912	100.00 %	0.12 %
Midland (Cabarrus)	9	4,684	745,670	4,684	100.00 %	0.63 %
Midland (Mecklenburg)	12	0	745,671	0	0.00 %	0.00 %
Midway	11	4,742	745,670	4,742	100.00 %	0.64 %
Mills River	14	7,078	745,670	7,078	100.00 %	0.95 %
Milton	7	155	745,671	155	100.00 %	0.02 %
Mineral Springs	9	3,159	745,670	3,159	100.00 %	0.42 %
Minnesott Beach	1	530	745,670	530	100.00 %	0.07 %

Municipality by County - District Report

District Plan: CCG22-5

Municipality	District	Total Muni Population	Total District Population	Muni Pop in District	Percent of Muni Pop in District	Percent of District Pop in Muni
Mint Hill (Mecklenburg)	12	26,444	745,671	26,444	100.00 %	3.55 %
Mint Hill (Union)	9	6	745,670	6	100.00 %	0.00 %
Misenheimer	9	650	745,670	650	100.00 %	0.09 %
Mocksville	11	5,900	745,670	5,900	100.00 %	0.79 %
Momeyer	2	277	745,671	277	100.00 %	0.04 %
Monroe	9	34,562	745,670	34,562	100.00 %	4.64 %
Montreat	14	901	745,670	901	100.00 %	0.12 %
Mooresboro	13	293	745,670	293	100.00 %	0.04 %
Mooresville	11	50,193	745,670	50,193	100.00 %	6.73 %
Morehead City	1	9,556	745,670	9,556	100.00 %	1.28 %
Morganton	10	17,474	745,670	17,474	100.00 %	2.34 %
Morrisville (Durham)	5	207	745,671	207	100.00 %	0.03 %
Morrisville (Wake)	5	29,423	745,671	29,423	100.00 %	3.95 %
Morven	9	329	745,670	329	100.00 %	0.04 %
Mount Airy	10	10,676	745,670	10,676	100.00 %	1.43 %
Mount Gilead	9	1,171	745,670	1,171	100.00 %	0.16 %
Mount Holly	13	17,703	745,670	17,703	100.00 %	2.37 %
Mount Olive (Duplin)	3	5	745,671	5	100.00 %	0.00 %
Mount Olive (Wayne)	1	4,193	745,670	22	0.52 %	0.00 %
	3	4,193	745,671	4,171	99.48 %	0.56 %
Mount Pleasant	9	1,671	745,670	1,671	100.00 %	0.22 %
Murfreesboro	2	2,619	745,671	2,619	100.00 %	0.35 %
Murphy	14	1,608	745,670	1,608	100.00 %	0.22 %
Nags Head	1	3,168	745,670	3,168	100.00 %	0.42 %
Nashville	2	5,632	745,671	5,632	100.00 %	0.76 %
Navassa	3	1,367	745,671	1,367	100.00 %	0.18 %
New Bern	1	31,291	745,670	31,291	100.00 %	4.20 %
New London	9	607	745,670	607	100.00 %	0.08 %
Newland	10	715	745,670	715	100.00 %	0.10 %
Newport	1	4,364	745,670	4,364	100.00 %	0.59 %
Newton	11	13,148	745,670	13,148	100.00 %	1.76 %
Newton Grove	3	585	745,671	585	100.00 %	0.08 %
Norlina	2	920	745,671	920	100.00 %	0.12 %
Norman	6	100	745,671	100	100.00 %	0.01 %
North Topsail Beach	1	1,005	745,670	1,005	100.00 %	0.13 %
North Wilkesboro	10	4,382	745,670	4,382	100.00 %	0.59 %
Northwest	3	703	745,671	703	100.00 %	0.09 %
Norwood	9	2,367	745,670	2,367	100.00 %	0.32 %
Oak City	2	266	745,671	266	100.00 %	0.04 %
Oak Island	3	8,396	745,671	8,396	100.00 %	1.13 %
Oak Ridge	8	7,474	745,671	7,474	100.00 %	1.00 %

Municipality by County - District Report

District Plan: CCG22-5

Municipality	District	Total Muni Population	Total District Population	Muni Pop in District	Percent of Muni Pop in District	Percent of District Pop in Muni
Oakboro	9	2,128	745,670	2,128	100.00 %	0.29 %
Ocean Isle Beach	3	867	745,671	867	100.00 %	0.12 %
Old Fort	14	811	745,670	811	100.00 %	0.11 %
Oriental	1	880	745,670	880	100.00 %	0.12 %
Orrum	6	59	745,671	59	100.00 %	0.01 %
Ossipee	7	536	745,671	536	100.00 %	0.07 %
Oxford	2	8,628	745,671	8,628	100.00 %	1.16 %
Pantego	1	164	745,670	164	100.00 %	0.02 %
Parkton	6	504	745,671	504	100.00 %	0.07 %
Parmele	2	243	745,671	243	100.00 %	0.03 %
Patterson Springs	13	571	745,670	571	100.00 %	0.08 %
Peachland	9	390	745,670	390	100.00 %	0.05 %
Peletier	1	769	745,670	769	100.00 %	0.10 %
Pembroke	6	2,823	745,671	2,823	100.00 %	0.38 %
Pikeville	1	712	745,670	712	100.00 %	0.10 %
Pilot Mountain	10	1,440	745,670	1,440	100.00 %	0.19 %
Pine Knoll Shores	1	1,388	745,670	1,388	100.00 %	0.19 %
Pine Level	3	2,046	745,671	2,046	100.00 %	0.27 %
Pinebluff	6	1,473	745,671	1,473	100.00 %	0.20 %
Pinehurst	6	17,581	745,671	17,581	100.00 %	2.36 %
Pinetops	2	1,200	745,671	1,200	100.00 %	0.16 %
Pineville	12	10,602	745,671	0	0.00 %	0.00 %
	13	10,602	745,670	10,602	100.00 %	1.42 %
Pink Hill	1	451	745,670	451	100.00 %	0.06 %
Pittsboro	5	4,537	745,671	4,537	100.00 %	0.61 %
Pleasant Garden	8	5,000	745,671	5,000	100.00 %	0.67 %
Plymouth	2	3,320	745,671	3,320	100.00 %	0.45 %
Polkton	9	2,250	745,670	2,250	100.00 %	0.30 %
Polkville	13	516	745,670	516	100.00 %	0.07 %
Pollocksville	1	268	745,670	268	100.00 %	0.04 %
Powellsville	2	189	745,671	189	100.00 %	0.03 %
Princeton	3	1,315	745,671	1,315	100.00 %	0.18 %
Princeville	2	1,254	745,671	1,254	100.00 %	0.17 %
Proctorville	6	121	745,671	121	100.00 %	0.02 %
Raeford	6	4,559	745,671	4,559	100.00 %	0.61 %
Raleigh (Durham)	5	1,559	745,671	233	14.95 %	0.03 %
	7	1,559	745,671	1,326	85.05 %	0.18 %
Raleigh (Wake)	4	466,106	745,671	466,106	100.00 %	62.51 %
Ramseur	9	1,774	745,670	1,774	100.00 %	0.24 %
Randleman	9	4,595	745,670	4,595	100.00 %	0.62 %
Ranlo	13	4,511	745,670	4,511	100.00 %	0.60 %

Municipality by County - District Report

District Plan: CCG22-5

Municipality	District	Total Muni Population	Total District Population	Muni Pop in District	Percent of Muni Pop in District	Percent of District Pop in Muni
Raynham	6	60	745,671	60	100.00 %	0.01 %
Red Cross	9	762	745,670	762	100.00 %	0.10 %
Red Oak	2	3,342	745,671	3,342	100.00 %	0.45 %
Red Springs (Hoke)	6	0	745,671	0	0.00 %	0.00 %
Red Springs (Robeson)	6	3,087	745,671	3,087	100.00 %	0.41 %
Reidsville	7	14,583	745,671	14,583	100.00 %	1.96 %
Rennert	6	275	745,671	275	100.00 %	0.04 %
Rhodhiss (Burke)	10	639	745,670	639	100.00 %	0.09 %
Rhodhiss (Caldwell)	10	358	745,670	358	100.00 %	0.05 %
Rich Square	2	894	745,671	894	100.00 %	0.12 %
Richfield	9	582	745,670	582	100.00 %	0.08 %
Richlands	1	2,287	745,670	2,287	100.00 %	0.31 %
River Bend	1	2,902	745,670	2,902	100.00 %	0.39 %
Roanoke Rapids	2	15,229	745,671	15,229	100.00 %	2.04 %
Robbins	6	1,168	745,671	1,168	100.00 %	0.16 %
Robbinsville	14	597	745,670	597	100.00 %	0.08 %
Robersonville	2	1,269	745,671	1,269	100.00 %	0.17 %
Rockingham	6	9,243	745,671	9,243	100.00 %	1.24 %
Rockwell	11	2,302	745,670	2,302	100.00 %	0.31 %
Rocky Mount (Edgecombe)	2	15,414	745,671	15,414	100.00 %	2.07 %
Rocky Mount (Nash)	2	38,927	745,671	38,927	100.00 %	5.22 %
Rolesville	4	9,475	745,671	9,475	100.00 %	1.27 %
Ronda	10	438	745,670	438	100.00 %	0.06 %
Roper	2	485	745,671	485	100.00 %	0.07 %
Rose Hill	3	1,371	745,671	1,371	100.00 %	0.18 %
Roseboro	3	1,163	745,671	1,163	100.00 %	0.16 %
Rosman	14	701	745,670	701	100.00 %	0.09 %
Rowland	6	885	745,671	885	100.00 %	0.12 %
Roxboro	7	8,134	745,671	8,134	100.00 %	1.09 %
Roxobel	2	187	745,671	187	100.00 %	0.03 %
Rural Hall	10	3,351	745,670	3,351	100.00 %	0.45 %
Ruth	13	347	745,670	347	100.00 %	0.05 %
Rutherford College (Burke)	10	1,226	745,670	1,226	100.00 %	0.16 %
Rutherford College (Caldwell)	10	0	745,670	0	0.00 %	0.00 %
Rutherfordton	13	3,640	745,670	3,640	100.00 %	0.49 %
Salemburg	3	457	745,671	457	100.00 %	0.06 %
Salisbury	11	35,540	745,670	35,540	100.00 %	4.77 %
Saluda (Henderson)	14	11	745,670	11	100.00 %	0.00 %
Saluda (Polk)	14	620	745,670	620	100.00 %	0.08 %
Sandy Creek	3	248	745,671	248	100.00 %	0.03 %
Sandyfield	3	430	745,671	430	100.00 %	0.06 %

Municipality by County - District Report

District Plan: CCG22-5

Municipality	District	Total Muni Population	Total District Population	Muni Pop in District	Percent of Muni Pop in District	Percent of District Pop in Muni
Sanford	5	30,261	745,671	30,261	100.00 %	4.06 %
Saratoga	2	353	745,671	353	100.00 %	0.05 %
Sawmills	10	5,020	745,670	5,020	100.00 %	0.67 %
Scotland Neck	2	1,640	745,671	1,640	100.00 %	0.22 %
Seaboard	2	542	745,671	542	100.00 %	0.07 %
Seagrove	9	235	745,670	235	100.00 %	0.03 %
Sedalia	8	676	745,671	676	100.00 %	0.09 %
Selma	3	6,317	745,671	6,317	100.00 %	0.85 %
Seven Devils (Avery)	10	38	745,670	38	100.00 %	0.01 %
Seven Devils (Watauga)	10	275	745,670	275	100.00 %	0.04 %
Seven Springs	1	55	745,670	55	100.00 %	0.01 %
Severn	2	191	745,671	191	100.00 %	0.03 %
Shallotte	3	4,185	745,671	4,185	100.00 %	0.56 %
Sharpsburg (Edgecombe)	2	215	745,671	215	100.00 %	0.03 %
Sharpsburg (Nash)	2	1,061	745,671	1,061	100.00 %	0.14 %
Sharpsburg (Wilson)	2	421	745,671	421	100.00 %	0.06 %
Shelby	13	21,918	745,670	21,918	100.00 %	2.94 %
Siler City	5	7,702	745,671	7,702	100.00 %	1.03 %
Simpson	1	390	745,670	390	100.00 %	0.05 %
Sims	2	275	745,671	275	100.00 %	0.04 %
Smithfield	3	11,292	745,671	11,292	100.00 %	1.51 %
Snow Hill	2	1,481	745,671	1,481	100.00 %	0.20 %
Southern Pines	6	15,545	745,671	15,545	100.00 %	2.08 %
Southern Shores	1	3,090	745,670	3,090	100.00 %	0.41 %
Southport	3	3,971	745,671	3,971	100.00 %	0.53 %
Sparta	10	1,834	745,670	1,834	100.00 %	0.25 %
Speed	2	63	745,671	63	100.00 %	0.01 %
Spencer	11	3,308	745,670	3,308	100.00 %	0.44 %
Spencer Mountain	13	0	745,670	0	0.00 %	0.00 %
Spindale	13	4,225	745,670	4,225	100.00 %	0.57 %
Spring Hope	2	1,309	745,671	1,309	100.00 %	0.18 %
Spring Lake	6	11,660	745,671	11,660	100.00 %	1.56 %
Spruce Pine	14	2,194	745,670	2,194	100.00 %	0.29 %
St. Helena	3	417	745,671	417	100.00 %	0.06 %
St. James	3	6,529	745,671	6,529	100.00 %	0.88 %
St. Pauls	6	2,045	745,671	2,045	100.00 %	0.27 %
Staley	9	397	745,670	397	100.00 %	0.05 %
Stallings (Mecklenburg)	12	384	745,671	384	100.00 %	0.05 %
Stallings (Union)	9	15,728	745,670	15,728	100.00 %	2.11 %
Stanfield	9	1,585	745,670	1,585	100.00 %	0.21 %
Stanley	13	3,963	745,670	3,963	100.00 %	0.53 %

Municipality by County - District Report

District Plan: CCG22-5

Municipality	District	Total Muni Population	Total District Population	Muni Pop in District	Percent of Muni Pop in District	Percent of District Pop in Muni
Stantonsburg	2	762	745,671	762	100.00 %	0.10 %
Star	9	806	745,670	806	100.00 %	0.11 %
Statesville	10	28,419	745,670	2	0.01 %	0.00 %
	11	28,419	745,670	28,417	99.99 %	3.81 %
Stedman	6	1,277	745,671	1,277	100.00 %	0.17 %
Stem	2	960	745,671	960	100.00 %	0.13 %
Stokesdale	8	5,924	745,671	5,924	100.00 %	0.79 %
Stoneville	7	1,308	745,671	1,308	100.00 %	0.18 %
Stonewall	1	214	745,670	214	100.00 %	0.03 %
Stovall	2	324	745,671	324	100.00 %	0.04 %
Sugar Mountain	10	371	745,670	371	100.00 %	0.05 %
Summerfield	8	10,951	745,671	10,951	100.00 %	1.47 %
Sunset Beach	3	4,175	745,671	4,175	100.00 %	0.56 %
Surf City (Onslow)	1	334	745,670	334	100.00 %	0.04 %
Surf City (Pender)	3	3,533	745,671	3,533	100.00 %	0.47 %
Swansboro	1	3,744	745,670	3,744	100.00 %	0.50 %
Swepsonville	7	2,445	745,671	2,445	100.00 %	0.33 %
Sylva	14	2,578	745,670	2,578	100.00 %	0.35 %
Tabor City	3	3,781	745,671	3,781	100.00 %	0.51 %
Tar Heel	3	90	745,671	90	100.00 %	0.01 %
Tarboro	2	10,721	745,671	10,721	100.00 %	1.44 %
Taylorsville	10	2,320	745,670	2,320	100.00 %	0.31 %
Taylortown	6	634	745,671	634	100.00 %	0.09 %
Teachey	3	448	745,671	448	100.00 %	0.06 %
Thomasville (Davidson)	11	26,662	745,670	26,662	100.00 %	3.58 %
Thomasville (Randolph)	9	521	745,670	521	100.00 %	0.07 %
Tobaccoville (Forsyth)	10	2,578	745,670	2,578	100.00 %	0.35 %
Tobaccoville (Stokes)	10	0	745,670	0	0.00 %	0.00 %
Topsail Beach	3	461	745,671	461	100.00 %	0.06 %
Trent Woods	1	4,074	745,670	4,074	100.00 %	0.55 %
Trenton	1	238	745,670	238	100.00 %	0.03 %
Trinity	9	7,006	745,670	7,006	100.00 %	0.94 %
Troutman	11	3,698	745,670	3,698	100.00 %	0.50 %
Troy	9	2,850	745,670	2,850	100.00 %	0.38 %
Tryon	14	1,562	745,670	1,562	100.00 %	0.21 %
Turkey	3	213	745,671	213	100.00 %	0.03 %
Unionville	9	6,643	745,670	6,643	100.00 %	0.89 %
Valdese	10	4,689	745,670	4,689	100.00 %	0.63 %
Vanceboro	1	869	745,670	869	100.00 %	0.12 %
Vandemere	1	246	745,670	246	100.00 %	0.03 %
Varnamtown	3	525	745,671	525	100.00 %	0.07 %

Municipality by County - District Report

District Plan: CCG22-5

Municipality	District	Total Muni Population	Total District Population	Muni Pop in District	Percent of Muni Pop in District	Percent of District Pop in Muni
Vass	6	952	745,671	952	100.00 %	0.13 %
Waco	13	310	745,670	310	100.00 %	0.04 %
Wade	6	638	745,671	638	100.00 %	0.09 %
Wadesboro	9	5,008	745,670	5,008	100.00 %	0.67 %
Wagram	6	615	745,671	615	100.00 %	0.08 %
Wake Forest (Franklin)	2	1,504	745,671	1,504	100.00 %	0.20 %
Wake Forest (Wake)	4	46,097	745,671	46,097	100.00 %	6.18 %
Walkertown	8	5,692	745,671	5,692	100.00 %	0.76 %
Wallace (Duplin)	3	3,413	745,671	3,413	100.00 %	0.46 %
Wallace (Pender)	3	0	745,671	0	0.00 %	0.00 %
Wallburg	11	3,051	745,670	3,051	100.00 %	0.41 %
Walnut Cove	10	1,586	745,670	1,586	100.00 %	0.21 %
Walnut Creek	1	1,084	745,670	1,084	100.00 %	0.15 %
Walstonburg	2	193	745,671	193	100.00 %	0.03 %
Warrenton	2	851	745,671	851	100.00 %	0.11 %
Warsaw	3	2,733	745,671	2,733	100.00 %	0.37 %
Washington	1	9,875	745,670	9,875	100.00 %	1.32 %
Washington Park	1	392	745,670	392	100.00 %	0.05 %
Watha	3	181	745,671	181	100.00 %	0.02 %
Waxhaw	9	20,534	745,670	20,534	100.00 %	2.75 %
Waynesville	14	10,140	745,670	10,140	100.00 %	1.36 %
Weaverville	14	4,567	745,670	4,567	100.00 %	0.61 %
Webster	14	372	745,670	372	100.00 %	0.05 %
Weddington (Mecklenburg)	12	5	745,671	5	100.00 %	0.00 %
Weddington (Union)	9	13,176	745,670	13,176	100.00 %	1.77 %
Weldon	2	1,444	745,671	1,444	100.00 %	0.19 %
Wendell	4	9,793	745,671	9,793	100.00 %	1.31 %
Wentworth	7	2,662	745,671	2,662	100.00 %	0.36 %
Wesley Chapel	9	8,681	745,670	8,681	100.00 %	1.16 %
West Jefferson	10	1,279	745,670	1,279	100.00 %	0.17 %
Whispering Pines	6	4,987	745,671	4,987	100.00 %	0.67 %
Whitakers (Edgecombe)	2	290	745,671	290	100.00 %	0.04 %
Whitakers (Nash)	2	337	745,671	337	100.00 %	0.05 %
White Lake	3	843	745,671	843	100.00 %	0.11 %
Whiteville	3	4,766	745,671	4,766	100.00 %	0.64 %
Whitsett	8	584	745,671	584	100.00 %	0.08 %
Wilkesboro	10	3,687	745,670	3,687	100.00 %	0.49 %
Williamston	2	5,248	745,671	5,248	100.00 %	0.70 %
Wilmington	3	115,451	745,671	115,451	100.00 %	15.48 %
Wilson	2	47,851	745,671	47,851	100.00 %	6.42 %

Municipality by County - District Report

District Plan: CCG22-5

Municipality	District	Total Muni Population	Total District Population	Muni Pop in District	Percent of Muni Pop in District	Percent of District Pop in Muni
Wilson's Mills	3	2,534	745,671	2,534	100.00 %	0.34 %
	5	2,534	745,671	0	0.00 %	0.00 %
Windsor	2	3,582	745,671	3,582	100.00 %	0.48 %
Winfall	2	555	745,671	555	100.00 %	0.07 %
Wingate	9	4,055	745,670	4,055	100.00 %	0.54 %
Winston-Salem	8	249,545	745,671	138,601	55.54 %	18.59 %
	10	249,545	745,670	110,944	44.46 %	14.88 %
Winterville	2	10,462	745,671	10,462	100.00 %	1.40 %
Winton	2	629	745,671	629	100.00 %	0.08 %
Woodfin	14	7,936	745,670	7,936	100.00 %	1.06 %
Woodland	2	557	745,671	557	100.00 %	0.07 %
Wrightsville Beach	3	2,473	745,671	2,473	100.00 %	0.33 %
Yadkinville	10	2,995	745,670	2,995	100.00 %	0.40 %
Yanceyville	7	1,937	745,671	1,937	100.00 %	0.26 %
Youngsville	2	2,016	745,671	2,016	100.00 %	0.27 %
Zebulon (Johnston)	3	0	745,671	0	0.00 %	0.00 %
Zebulon (Wake)	4	6,903	745,671	6,903	100.00 %	0.93 %
			Assigned Geography Total:	**6,017,605**		

Report display: all municipalities

Total Municipalities (by County) Statewide: 614

Fully Assigned Municipalities: 614

Partially Assigned Municipalities: 0

Fully Unassigned Municipalities: 0

Total Districts Assigned: 14

Split Municipalities: 16

Splits Involving Population: 12

District - Municipality by County Report

District Plan: CCG22-5

District	Municipality	Total District Population	Total Muni Population	District Pop in Muni	Percent of District Pop in Muni	Percent of Muni Pop in District
1	Alliance	745,670	733	733	0.10 %	100.00 %
	Arapahoe	745,670	416	416	0.06 %	100.00 %
	Atlantic Beach	745,670	1,364	1,364	0.18 %	100.00 %
	Aurora	745,670	455	455	0.06 %	100.00 %
	Ayden	745,670	4,977	4,977	0.67 %	100.00 %
	Bath	745,670	245	245	0.03 %	100.00 %
	Bayboro	745,670	1,161	1,161	0.16 %	100.00 %
	Beaufort	745,670	4,464	4,464	0.60 %	100.00 %
	Belhaven	745,670	1,410	1,410	0.19 %	100.00 %
	Bogue	745,670	695	695	0.09 %	100.00 %
	Bridgeton	745,670	349	349	0.05 %	100.00 %
	Cape Carteret	745,670	2,224	2,224	0.30 %	100.00 %
	Cedar Point	745,670	1,764	1,764	0.24 %	100.00 %
	Chocowinity	745,670	722	722	0.10 %	100.00 %
	Columbia	745,670	610	610	0.08 %	100.00 %
	Cove City	745,670	378	378	0.05 %	100.00 %
	Dover	745,670	349	349	0.05 %	100.00 %
	Duck	745,670	742	742	0.10 %	100.00 %
	Emerald Isle	745,670	3,847	3,847	0.52 %	100.00 %
	Eureka	745,670	214	214	0.03 %	100.00 %
	Fremont	745,670	1,196	1,196	0.16 %	100.00 %
	Goldsboro	745,670	33,657	33,656	4.51 %	100.00 %
	Grantsboro	745,670	692	692	0.09 %	100.00 %
	Greenville	745,670	87,521	41,903	5.62 %	47.88 %
	Grifton (Lenoir)	745,670	147	147	0.02 %	100.00 %
	Grifton (Pitt)	745,670	2,301	2,301	0.31 %	100.00 %
	Grimesland	745,670	386	386	0.05 %	100.00 %
	Havelock	745,670	16,621	16,621	2.23 %	100.00 %
	Holly Ridge	745,670	4,171	4,171	0.56 %	100.00 %
	Indian Beach	745,670	223	223	0.03 %	100.00 %
	Jacksonville	745,670	72,723	72,723	9.75 %	100.00 %
	Kill Devil Hills	745,670	7,656	7,656	1.03 %	100.00 %
	Kinston	745,670	19,900	19,900	2.67 %	100.00 %
	Kitty Hawk	745,670	3,689	3,689	0.49 %	100.00 %
	La Grange	745,670	2,595	2,595	0.35 %	100.00 %
	Manteo	745,670	1,600	1,600	0.21 %	100.00 %
	Maysville	745,670	818	818	0.11 %	100.00 %
	Mesic	745,670	144	144	0.02 %	100.00 %
	Minnesott Beach	745,670	530	530	0.07 %	100.00 %
	Morehead City	745,670	9,556	9,556	1.28 %	100.00 %

District - Municipality by County Report

District Plan: CCG22-5

District	Municipality	Total District Population	Total Muni Population	District Pop in Muni	Percent of District Pop in Muni	Percent of Muni Pop in District
1	Mount Olive (Wayne)	745,670	4,193	22	0.00 %	0.52 %
	Nags Head	745,670	3,168	3,168	0.42 %	100.00 %
	New Bern	745,670	31,291	31,291	4.20 %	100.00 %
	Newport	745,670	4,364	4,364	0.59 %	100.00 %
	North Topsail Beach	745,670	1,005	1,005	0.13 %	100.00 %
	Oriental	745,670	880	880	0.12 %	100.00 %
	Pantego	745,670	164	164	0.02 %	100.00 %
	Peletier	745,670	769	769	0.10 %	100.00 %
	Pikeville	745,670	712	712	0.10 %	100.00 %
	Pine Knoll Shores	745,670	1,388	1,388	0.19 %	100.00 %
	Pink Hill	745,670	451	451	0.06 %	100.00 %
	Pollocksville	745,670	268	268	0.04 %	100.00 %
	Richlands	745,670	2,287	2,287	0.31 %	100.00 %
	River Bend	745,670	2,902	2,902	0.39 %	100.00 %
	Seven Springs	745,670	55	55	0.01 %	100.00 %
	Simpson	745,670	390	390	0.05 %	100.00 %
	Southern Shores	745,670	3,090	3,090	0.41 %	100.00 %
	Stonewall	745,670	214	214	0.03 %	100.00 %
	Surf City (Onslow)	745,670	334	334	0.04 %	100.00 %
	Swansboro	745,670	3,744	3,744	0.50 %	100.00 %
	Trent Woods	745,670	4,074	4,074	0.55 %	100.00 %
	Trenton	745,670	238	238	0.03 %	100.00 %
	Vanceboro	745,670	869	869	0.12 %	100.00 %
	Vandemere	745,670	246	246	0.03 %	100.00 %
	Walnut Creek	745,670	1,084	1,084	0.15 %	100.00 %
	Washington	745,670	9,875	9,875	1.32 %	100.00 %
	Washington Park	745,670	392	392	0.05 %	100.00 %
2	Ahoskie	745,671	4,891	4,891	0.66 %	100.00 %
	Askewville	745,671	184	184	0.02 %	100.00 %
	Aulander	745,671	763	763	0.10 %	100.00 %
	Bailey	745,671	568	568	0.08 %	100.00 %
	Bear Grass	745,671	89	89	0.01 %	100.00 %
	Bethel	745,671	1,373	1,373	0.18 %	100.00 %
	Black Creek	745,671	692	692	0.09 %	100.00 %
	Bunn	745,671	327	327	0.04 %	100.00 %
	Butner	745,671	8,397	8,397	1.13 %	100.00 %
	Castalia	745,671	264	264	0.04 %	100.00 %
	Cofield	745,671	267	267	0.04 %	100.00 %
	Colerain	745,671	217	217	0.03 %	100.00 %
	Como	745,671	67	67	0.01 %	100.00 %

District - Municipality by County Report

District Plan: CCG22-5

District	Municipality	Total District Population	Total Muni Population	District Pop in Muni	Percent of District Pop in Muni	Percent of Muni Pop in District
2	Conetoe	745,671	198	198	0.03 %	100.00 %
	Conway	745,671	752	752	0.10 %	100.00 %
	Creedmoor	745,671	4,866	4,866	0.65 %	100.00 %
	Creswell	745,671	207	207	0.03 %	100.00 %
	Dortches	745,671	1,082	1,082	0.15 %	100.00 %
	Edenton	745,671	4,460	4,460	0.60 %	100.00 %
	Elizabeth City (Camden)	745,671	38	38	0.01 %	100.00 %
	Elizabeth City (Pasquotank)	745,671	18,593	18,593	2.49 %	100.00 %
	Elm City (Nash)	745,671	0	0	0.00 %	0.00 %
	Elm City (Wilson)	745,671	1,218	1,218	0.16 %	100.00 %
	Enfield	745,671	1,865	1,865	0.25 %	100.00 %
	Everetts	745,671	150	150	0.02 %	100.00 %
	Falkland	745,671	47	47	0.01 %	100.00 %
	Farmville	745,671	4,461	4,461	0.60 %	100.00 %
	Fountain	745,671	385	385	0.05 %	100.00 %
	Franklinton	745,671	2,456	2,456	0.33 %	100.00 %
	Garysburg	745,671	904	904	0.12 %	100.00 %
	Gaston	745,671	1,008	1,008	0.14 %	100.00 %
	Gatesville	745,671	267	267	0.04 %	100.00 %
	Greenville	745,671	87,521	45,618	6.12 %	52.12 %
	Halifax	745,671	170	170	0.02 %	100.00 %
	Hamilton	745,671	306	306	0.04 %	100.00 %
	Harrellsville	745,671	85	85	0.01 %	100.00 %
	Hassell	745,671	49	49	0.01 %	100.00 %
	Henderson	745,671	15,060	15,060	2.02 %	100.00 %
	Hertford	745,671	1,934	1,934	0.26 %	100.00 %
	Hobgood	745,671	268	268	0.04 %	100.00 %
	Hookerton	745,671	413	413	0.06 %	100.00 %
	Jackson	745,671	430	430	0.06 %	100.00 %
	Jamesville	745,671	424	424	0.06 %	100.00 %
	Kelford	745,671	203	203	0.03 %	100.00 %
	Kenly (Wilson)	745,671	198	198	0.03 %	100.00 %
	Kittrell	745,671	132	132	0.02 %	100.00 %
	Lasker	745,671	64	64	0.01 %	100.00 %
	Leggett	745,671	37	37	0.00 %	100.00 %
	Lewiston Woodville	745,671	426	426	0.06 %	100.00 %
	Littleton	745,671	559	559	0.07 %	100.00 %
	Louisburg	745,671	3,064	3,064	0.41 %	100.00 %
	Lucama	745,671	1,036	1,036	0.14 %	100.00 %
	Macclesfield	745,671	413	413	0.06 %	100.00 %

District - Municipality by County Report

District Plan: CCG22-5

District	Municipality	Total District Population	Total Muni Population	District Pop in Muni	Percent of District Pop in Muni	Percent of Muni Pop in District
2	Macon	745,671	110	110	0.01 %	100.00 %
	Middleburg	745,671	101	101	0.01 %	100.00 %
	Middlesex	745,671	912	912	0.12 %	100.00 %
	Momeyer	745,671	277	277	0.04 %	100.00 %
	Murfreesboro	745,671	2,619	2,619	0.35 %	100.00 %
	Nashville	745,671	5,632	5,632	0.76 %	100.00 %
	Norlina	745,671	920	920	0.12 %	100.00 %
	Oak City	745,671	266	266	0.04 %	100.00 %
	Oxford	745,671	8,628	8,628	1.16 %	100.00 %
	Parmele	745,671	243	243	0.03 %	100.00 %
	Pinetops	745,671	1,200	1,200	0.16 %	100.00 %
	Plymouth	745,671	3,320	3,320	0.45 %	100.00 %
	Powellsville	745,671	189	189	0.03 %	100.00 %
	Princeville	745,671	1,254	1,254	0.17 %	100.00 %
	Red Oak	745,671	3,342	3,342	0.45 %	100.00 %
	Rich Square	745,671	894	894	0.12 %	100.00 %
	Roanoke Rapids	745,671	15,229	15,229	2.04 %	100.00 %
	Robersonville	745,671	1,269	1,269	0.17 %	100.00 %
	Rocky Mount (Edgecombe)	745,671	15,414	15,414	2.07 %	100.00 %
	Rocky Mount (Nash)	745,671	38,927	38,927	5.22 %	100.00 %
	Roper	745,671	485	485	0.07 %	100.00 %
	Roxobel	745,671	187	187	0.03 %	100.00 %
	Saratoga	745,671	353	353	0.05 %	100.00 %
	Scotland Neck	745,671	1,640	1,640	0.22 %	100.00 %
	Seaboard	745,671	542	542	0.07 %	100.00 %
	Severn	745,671	191	191	0.03 %	100.00 %
	Sharpsburg (Edgecombe)	745,671	215	215	0.03 %	100.00 %
	Sharpsburg (Nash)	745,671	1,061	1,061	0.14 %	100.00 %
	Sharpsburg (Wilson)	745,671	421	421	0.06 %	100.00 %
	Sims	745,671	275	275	0.04 %	100.00 %
	Snow Hill	745,671	1,481	1,481	0.20 %	100.00 %
	Speed	745,671	63	63	0.01 %	100.00 %
	Spring Hope	745,671	1,309	1,309	0.18 %	100.00 %
	Stantonsburg	745,671	762	762	0.10 %	100.00 %
	Stem	745,671	960	960	0.13 %	100.00 %
	Stovall	745,671	324	324	0.04 %	100.00 %
	Tarboro	745,671	10,721	10,721	1.44 %	100.00 %
	Wake Forest (Franklin)	745,671	1,504	1,504	0.20 %	100.00 %
	Walstonburg	745,671	193	193	0.03 %	100.00 %
	Warrenton	745,671	851	851	0.11 %	100.00 %

District - Municipality by County Report

District Plan: CCG22-5

District	Municipality	Total District Population	Total Muni Population	District Pop in Muni	Percent of District Pop in Muni	Percent of Muni Pop in District
2	Weldon	745,671	1,444	1,444	0.19 %	100.00 %
	Whitakers (Edgecombe)	745,671	290	290	0.04 %	100.00 %
	Whitakers (Nash)	745,671	337	337	0.05 %	100.00 %
	Williamston	745,671	5,248	5,248	0.70 %	100.00 %
	Wilson	745,671	47,851	47,851	6.42 %	100.00 %
	Windsor	745,671	3,582	3,582	0.48 %	100.00 %
	Winfall	745,671	555	555	0.07 %	100.00 %
	Winterville	745,671	10,462	10,462	1.40 %	100.00 %
	Winton	745,671	629	629	0.08 %	100.00 %
	Woodland	745,671	557	557	0.07 %	100.00 %
	Youngsville	745,671	2,016	2,016	0.27 %	100.00 %
3	Atkinson	745,671	296	296	0.04 %	100.00 %
	Autryville	745,671	167	167	0.02 %	100.00 %
	Bald Head Island	745,671	268	268	0.04 %	100.00 %
	Belville	745,671	2,406	2,406	0.32 %	100.00 %
	Benson (Johnston)	745,671	3,967	3,967	0.53 %	100.00 %
	Beulaville	745,671	1,116	1,116	0.15 %	100.00 %
	Bladenboro	745,671	1,648	1,648	0.22 %	100.00 %
	Boardman	745,671	166	166	0.02 %	100.00 %
	Boiling Spring Lakes	745,671	5,943	5,943	0.80 %	100.00 %
	Bolivia	745,671	149	149	0.02 %	100.00 %
	Bolton	745,671	519	519	0.07 %	100.00 %
	Brunswick	745,671	973	973	0.13 %	100.00 %
	Burgaw	745,671	3,088	3,088	0.41 %	100.00 %
	Calabash	745,671	2,011	2,011	0.27 %	100.00 %
	Calypso	745,671	327	327	0.04 %	100.00 %
	Carolina Beach	745,671	6,564	6,564	0.88 %	100.00 %
	Carolina Shores	745,671	4,588	4,588	0.62 %	100.00 %
	Caswell Beach	745,671	395	395	0.05 %	100.00 %
	Cerro Gordo	745,671	131	131	0.02 %	100.00 %
	Chadbourn	745,671	1,574	1,574	0.21 %	100.00 %
	Clarkton	745,671	614	614	0.08 %	100.00 %
	Clinton	745,671	8,383	8,383	1.12 %	100.00 %
	Dublin	745,671	267	267	0.04 %	100.00 %
	East Arcadia	745,671	418	418	0.06 %	100.00 %
	Elizabethtown	745,671	3,296	3,296	0.44 %	100.00 %
	Fair Bluff	745,671	709	709	0.10 %	100.00 %
	Faison (Duplin)	745,671	784	784	0.11 %	100.00 %
	Faison (Sampson)	745,671	0	0	0.00 %	0.00 %
	Falcon (Sampson)	745,671	0	0	0.00 %	0.00 %

District - Municipality by County Report

District Plan: CCG22-5

District	Municipality	Total District Population	Total Muni Population	District Pop in Muni	Percent of District Pop in Muni	Percent of Muni Pop in District
3	Four Oaks	745,671	2,158	2,158	0.29 %	100.00 %
	Garland	745,671	595	595	0.08 %	100.00 %
	Goldsboro	745,671	33,657	1	0.00 %	0.00 %
	Greenevers	745,671	567	567	0.08 %	100.00 %
	Harrells (Duplin)	745,671	0	0	0.00 %	0.00 %
	Harrells (Sampson)	745,671	160	160	0.02 %	100.00 %
	Holden Beach	745,671	921	921	0.12 %	100.00 %
	Kenansville	745,671	770	770	0.10 %	100.00 %
	Kenly (Johnston)	745,671	1,293	1,293	0.17 %	100.00 %
	Kure Beach	745,671	2,191	2,191	0.29 %	100.00 %
	Lake Waccamaw	745,671	1,296	1,296	0.17 %	100.00 %
	Leland	745,671	22,908	22,908	3.07 %	100.00 %
	Magnolia	745,671	831	831	0.11 %	100.00 %
	Micro	745,671	458	458	0.06 %	100.00 %
	Mount Olive (Duplin)	745,671	5	5	0.00 %	100.00 %
	Mount Olive (Wayne)	745,671	4,193	4,171	0.56 %	99.48 %
	Navassa	745,671	1,367	1,367	0.18 %	100.00 %
	Newton Grove	745,671	585	585	0.08 %	100.00 %
	Northwest	745,671	703	703	0.09 %	100.00 %
	Oak Island	745,671	8,396	8,396	1.13 %	100.00 %
	Ocean Isle Beach	745,671	867	867	0.12 %	100.00 %
	Pine Level	745,671	2,046	2,046	0.27 %	100.00 %
	Princeton	745,671	1,315	1,315	0.18 %	100.00 %
	Rose Hill	745,671	1,371	1,371	0.18 %	100.00 %
	Roseboro	745,671	1,163	1,163	0.16 %	100.00 %
	Salemburg	745,671	457	457	0.06 %	100.00 %
	Sandy Creek	745,671	248	248	0.03 %	100.00 %
	Sandyfield	745,671	430	430	0.06 %	100.00 %
	Selma	745,671	6,317	6,317	0.85 %	100.00 %
	Shallotte	745,671	4,185	4,185	0.56 %	100.00 %
	Smithfield	745,671	11,292	11,292	1.51 %	100.00 %
	Southport	745,671	3,971	3,971	0.53 %	100.00 %
	St. Helena	745,671	417	417	0.06 %	100.00 %
	St. James	745,671	6,529	6,529	0.88 %	100.00 %
	Sunset Beach	745,671	4,175	4,175	0.56 %	100.00 %
	Surf City (Pender)	745,671	3,533	3,533	0.47 %	100.00 %
	Tabor City	745,671	3,781	3,781	0.51 %	100.00 %
	Tar Heel	745,671	90	90	0.01 %	100.00 %
	Teachey	745,671	448	448	0.06 %	100.00 %
	Topsail Beach	745,671	461	461	0.06 %	100.00 %

District - Municipality by County Report

District Plan: CCG22-5

District	Municipality	Total District Population	Total Muni Population	District Pop in Muni	Percent of District Pop in Muni	Percent of Muni Pop in District
3	Turkey	745,671	213	213	0.03 %	100.00 %
	Varnamtown	745,671	525	525	0.07 %	100.00 %
	Wallace (Duplin)	745,671	3,413	3,413	0.46 %	100.00 %
	Wallace (Pender)	745,671	0	0	0.00 %	0.00 %
	Warsaw	745,671	2,733	2,733	0.37 %	100.00 %
	Watha	745,671	181	181	0.02 %	100.00 %
	White Lake	745,671	843	843	0.11 %	100.00 %
	Whiteville	745,671	4,766	4,766	0.64 %	100.00 %
	Wilmington	745,671	115,451	115,451	15.48 %	100.00 %
	Wilson's Mills	745,671	2,534	2,534	0.34 %	100.00 %
	Wrightsville Beach	745,671	2,473	2,473	0.33 %	100.00 %
	Zebulon (Johnston)	745,671	0	0	0.00 %	0.00 %
4	Cary (Wake)	745,671	171,012	30,544	4.10 %	17.86 %
	Clayton (Wake)	745,671	0	0	0.00 %	0.00 %
	Durham (Wake)	745,671	269	269	0.04 %	100.00 %
	Garner	745,671	31,159	28,321	3.80 %	90.89 %
	Knightdale	745,671	19,435	19,435	2.61 %	100.00 %
	Raleigh (Wake)	745,671	466,106	466,106	62.51 %	100.00 %
	Rolesville	745,671	9,475	9,475	1.27 %	100.00 %
	Wake Forest (Wake)	745,671	46,097	46,097	6.18 %	100.00 %
	Wendell	745,671	9,793	9,793	1.31 %	100.00 %
	Zebulon (Wake)	745,671	6,903	6,903	0.93 %	100.00 %
5	Angier (Harnett)	745,671	4,709	4,709	0.63 %	100.00 %
	Angier (Wake)	745,671	556	556	0.07 %	100.00 %
	Apex	745,671	58,780	58,780	7.88 %	100.00 %
	Archer Lodge	745,671	4,797	4,797	0.64 %	100.00 %
	Benson (Harnett)	745,671	0	0	0.00 %	0.00 %
	Broadway (Harnett)	745,671	0	0	0.00 %	0.00 %
	Broadway (Lee)	745,671	1,267	1,267	0.17 %	100.00 %
	Cary (Chatham)	745,671	3,709	3,709	0.50 %	100.00 %
	Cary (Wake)	745,671	171,012	140,468	18.84 %	82.14 %
	Clayton (Johnston)	745,671	26,307	26,307	3.53 %	100.00 %
	Coats	745,671	2,155	2,155	0.29 %	100.00 %
	Durham (Durham)	745,671	283,093	49,765	6.67 %	17.58 %
	Durham (Wake)	745,671	269	0	0.00 %	0.00 %
	Erwin	745,671	4,542	0	0.00 %	0.00 %
	Fuquay-Varina (Harnett)	745,671	0	0	0.00 %	0.00 %
	Fuquay-Varina (Wake)	745,671	34,152	34,152	4.58 %	100.00 %
	Garner	745,671	31,159	2,838	0.38 %	9.11 %
	Goldston	745,671	234	234	0.03 %	100.00 %

District - Municipality by County Report

District Plan: CCG22-5

District	Municipality	Total District Population	Total Muni Population	District Pop in Muni	Percent of District Pop in Muni	Percent of Muni Pop in District
5	Holly Springs	745,671	41,239	41,239	5.53 %	100.00 %
	Lillington	745,671	4,735	3,853	0.52 %	81.37 %
	Morrisville (Durham)	745,671	207	207	0.03 %	100.00 %
	Morrisville (Wake)	745,671	29,423	29,423	3.95 %	100.00 %
	Pittsboro	745,671	4,537	4,537	0.61 %	100.00 %
	Raleigh (Durham)	745,671	1,559	233	0.03 %	14.95 %
	Sanford	745,671	30,261	30,261	4.06 %	100.00 %
	Siler City	745,671	7,702	7,702	1.03 %	100.00 %
	Wilson's Mills	745,671	2,534	0	0.00 %	0.00 %
6	Aberdeen	745,671	8,516	8,516	1.14 %	100.00 %
	Cameron	745,671	244	244	0.03 %	100.00 %
	Candor (Moore)	745,671	0	0	0.00 %	0.00 %
	Carthage	745,671	2,775	2,775	0.37 %	100.00 %
	Dobbins Heights	745,671	687	687	0.09 %	100.00 %
	Dunn	745,671	8,446	8,446	1.13 %	100.00 %
	East Laurinburg	745,671	234	234	0.03 %	100.00 %
	Eastover	745,671	3,656	3,656	0.49 %	100.00 %
	Ellerbe	745,671	864	864	0.12 %	100.00 %
	Erwin	745,671	4,542	4,542	0.61 %	100.00 %
	Fairmont	745,671	2,191	2,191	0.29 %	100.00 %
	Falcon (Cumberland)	745,671	324	324	0.04 %	100.00 %
	Fayetteville	745,671	208,501	208,501	27.96 %	100.00 %
	Foxfire	745,671	1,288	1,288	0.17 %	100.00 %
	Gibson	745,671	449	449	0.06 %	100.00 %
	Godwin	745,671	128	128	0.02 %	100.00 %
	Hamlet	745,671	6,025	6,025	0.81 %	100.00 %
	Hoffman	745,671	418	418	0.06 %	100.00 %
	Hope Mills	745,671	17,808	17,808	2.39 %	100.00 %
	Laurinburg	745,671	14,978	14,978	2.01 %	100.00 %
	Lillington	745,671	4,735	882	0.12 %	18.63 %
	Linden	745,671	136	136	0.02 %	100.00 %
	Lumber Bridge	745,671	82	82	0.01 %	100.00 %
	Lumberton	745,671	19,025	19,025	2.55 %	100.00 %
	Marietta	745,671	111	111	0.01 %	100.00 %
	Maxton (Robeson)	745,671	1,902	1,902	0.26 %	100.00 %
	Maxton (Scotland)	745,671	208	208	0.03 %	100.00 %
	McDonald	745,671	94	94	0.01 %	100.00 %
	Norman	745,671	100	100	0.01 %	100.00 %
	Orrum	745,671	59	59	0.01 %	100.00 %
	Parkton	745,671	504	504	0.07 %	100.00 %

District - Municipality by County Report

District Plan: CCG22-5

District	Municipality	Total District Population	Total Muni Population	District Pop in Muni	Percent of District Pop in Muni	Percent of Muni Pop in District
	Pembroke	745,671	2,823	2,823	0.38 %	100.00 %
	Pinebluff	745,671	1,473	1,473	0.20 %	100.00 %
	Pinehurst	745,671	17,581	17,581	2.36 %	100.00 %
	Proctorville	745,671	121	121	0.02 %	100.00 %
	Raeford	745,671	4,559	4,559	0.61 %	100.00 %
	Raynham	745,671	60	60	0.01 %	100.00 %
	Red Springs (Hoke)	745,671	0	0	0.00 %	0.00 %
	Red Springs (Robeson)	745,671	3,087	3,087	0.41 %	100.00 %
	Rennert	745,671	275	275	0.04 %	100.00 %
	Robbins	745,671	1,168	1,168	0.16 %	100.00 %
6	Rockingham	745,671	9,243	9,243	1.24 %	100.00 %
	Rowland	745,671	885	885	0.12 %	100.00 %
	Southern Pines	745,671	15,545	15,545	2.08 %	100.00 %
	Spring Lake	745,671	11,660	11,660	1.56 %	100.00 %
	St. Pauls	745,671	2,045	2,045	0.27 %	100.00 %
	Stedman	745,671	1,277	1,277	0.17 %	100.00 %
	Taylortown	745,671	634	634	0.09 %	100.00 %
	Vass	745,671	952	952	0.13 %	100.00 %
	Wade	745,671	638	638	0.09 %	100.00 %
	Wagram	745,671	615	615	0.08 %	100.00 %
	Whispering Pines	745,671	4,987	4,987	0.67 %	100.00 %
	Alamance	745,671	988	988	0.13 %	100.00 %
	Burlington (Alamance)	745,671	55,481	55,481	7.44 %	100.00 %
	Carrboro	745,671	21,295	21,295	2.86 %	100.00 %
	Chapel Hill (Durham)	745,671	2,906	2,906	0.39 %	100.00 %
	Chapel Hill (Orange)	745,671	59,054	59,054	7.92 %	100.00 %
	Durham (Durham)	745,671	283,093	233,328	31.29 %	82.42 %
	Durham (Orange)	745,671	144	144	0.02 %	100.00 %
	Eden	745,671	15,421	15,421	2.07 %	100.00 %
	Elon	745,671	11,336	11,336	1.52 %	100.00 %
7	Gibsonville (Alamance)	745,671	4,278	4,278	0.57 %	100.00 %
	Graham	745,671	17,157	17,157	2.30 %	100.00 %
	Green Level	745,671	3,152	3,152	0.42 %	100.00 %
	Haw River	745,671	2,252	2,252	0.30 %	100.00 %
	Hillsborough	745,671	9,660	9,660	1.30 %	100.00 %
	Madison	745,671	2,129	2,129	0.29 %	100.00 %
	Mayodan	745,671	2,418	2,418	0.32 %	100.00 %
	Mebane (Alamance)	745,671	14,626	14,626	1.96 %	100.00 %
	Mebane (Orange)	745,671	3,171	3,171	0.43 %	100.00 %
	Milton	745,671	155	155	0.02 %	100.00 %

District - Municipality by County Report

District Plan: CCG22-5

District	Municipality	Total District Population	Total Muni Population	District Pop in Muni	Percent of District Pop in Muni	Percent of Muni Pop in District
7	Ossipee	745,671	536	536	0.07 %	100.00 %
	Raleigh (Durham)	745,671	1,559	1,326	0.18 %	85.05 %
	Reidsville	745,671	14,583	14,583	1.96 %	100.00 %
	Roxboro	745,671	8,134	8,134	1.09 %	100.00 %
	Stoneville	745,671	1,308	1,308	0.18 %	100.00 %
	Swepsonville	745,671	2,445	2,445	0.33 %	100.00 %
	Wentworth	745,671	2,662	2,662	0.36 %	100.00 %
	Yanceyville	745,671	1,937	1,937	0.26 %	100.00 %
8	Archdale (Guilford)	745,671	380	380	0.05 %	100.00 %
	Burlington (Guilford)	745,671	1,822	1,822	0.24 %	100.00 %
	Gibsonville (Guilford)	745,671	4,642	4,642	0.62 %	100.00 %
	Greensboro	745,671	299,035	299,035	40.10 %	100.00 %
	High Point (Forsyth)	745,671	84	84	0.01 %	100.00 %
	High Point (Guilford)	745,671	107,321	107,321	14.39 %	100.00 %
	Jamestown	745,671	3,668	3,668	0.49 %	100.00 %
	Kernersville (Forsyth)	745,671	25,947	25,947	3.48 %	100.00 %
	Kernersville (Guilford)	745,671	502	502	0.07 %	100.00 %
	Oak Ridge	745,671	7,474	7,474	1.00 %	100.00 %
	Pleasant Garden	745,671	5,000	5,000	0.67 %	100.00 %
	Sedalia	745,671	676	676	0.09 %	100.00 %
	Stokesdale	745,671	5,924	5,924	0.79 %	100.00 %
	Summerfield	745,671	10,951	10,951	1.47 %	100.00 %
	Walkertown	745,671	5,692	5,692	0.76 %	100.00 %
	Whitsett	745,671	584	584	0.08 %	100.00 %
	Winston-Salem	745,671	249,545	138,601	18.59 %	55.54 %
9	Albemarle	745,670	16,432	16,432	2.20 %	100.00 %
	Ansonville	745,670	440	440	0.06 %	100.00 %
	Archdale (Randolph)	745,670	11,527	11,527	1.55 %	100.00 %
	Asheboro	745,670	27,156	27,156	3.64 %	100.00 %
	Badin	745,670	2,024	2,024	0.27 %	100.00 %
	Biscoe	745,670	1,848	1,848	0.25 %	100.00 %
	Candor (Montgomery)	745,670	813	813	0.11 %	100.00 %
	Concord	745,670	105,240	105,240	14.11 %	100.00 %
	Denton	745,670	1,494	1,494	0.20 %	100.00 %
	Fairview	745,670	3,456	3,456	0.46 %	100.00 %
	Franklinville	745,670	1,197	1,197	0.16 %	100.00 %
	Harrisburg	745,670	18,967	18,967	2.54 %	100.00 %
	Hemby Bridge	745,670	1,614	1,614	0.22 %	100.00 %
	High Point (Randolph)	745,670	8	8	0.00 %	100.00 %
	Indian Trail	745,670	39,997	39,997	5.36 %	100.00 %

District - Municipality by County Report

District Plan: CCG22-5

District	Municipality	Total District Population	Total Muni Population	District Pop in Muni	Percent of District Pop in Muni	Percent of Muni Pop in District
9	Kannapolis (Cabarrus)	745,670	42,846	42,846	5.75 %	100.00 %
	Lake Park	745,670	3,269	3,269	0.44 %	100.00 %
	Liberty	745,670	2,655	2,655	0.36 %	100.00 %
	Lilesville	745,670	395	395	0.05 %	100.00 %
	Locust (Cabarrus)	745,670	541	541	0.07 %	100.00 %
	Locust (Stanly)	745,670	3,996	3,996	0.54 %	100.00 %
	Marshville	745,670	2,522	2,522	0.34 %	100.00 %
	Marvin	745,670	6,358	6,358	0.85 %	100.00 %
	McFarlan	745,670	94	94	0.01 %	100.00 %
	Midland (Cabarrus)	745,670	4,684	4,684	0.63 %	100.00 %
	Mineral Springs	745,670	3,159	3,159	0.42 %	100.00 %
	Mint Hill (Union)	745,670	6	6	0.00 %	100.00 %
	Misenheimer	745,670	650	650	0.09 %	100.00 %
	Monroe	745,670	34,562	34,562	4.64 %	100.00 %
	Morven	745,670	329	329	0.04 %	100.00 %
	Mount Gilead	745,670	1,171	1,171	0.16 %	100.00 %
	Mount Pleasant	745,670	1,671	1,671	0.22 %	100.00 %
	New London	745,670	607	607	0.08 %	100.00 %
	Norwood	745,670	2,367	2,367	0.32 %	100.00 %
	Oakboro	745,670	2,128	2,128	0.29 %	100.00 %
	Peachland	745,670	390	390	0.05 %	100.00 %
	Polkton	745,670	2,250	2,250	0.30 %	100.00 %
	Ramseur	745,670	1,774	1,774	0.24 %	100.00 %
	Randleman	745,670	4,595	4,595	0.62 %	100.00 %
	Red Cross	745,670	762	762	0.10 %	100.00 %
	Richfield	745,670	582	582	0.08 %	100.00 %
	Seagrove	745,670	235	235	0.03 %	100.00 %
	Staley	745,670	397	397	0.05 %	100.00 %
	Stallings (Union)	745,670	15,728	15,728	2.11 %	100.00 %
	Stanfield	745,670	1,585	1,585	0.21 %	100.00 %
	Star	745,670	806	806	0.11 %	100.00 %
	Thomasville (Randolph)	745,670	521	521	0.07 %	100.00 %
	Trinity	745,670	7,006	7,006	0.94 %	100.00 %
	Troy	745,670	2,850	2,850	0.38 %	100.00 %
	Unionville	745,670	6,643	6,643	0.89 %	100.00 %
	Wadesboro	745,670	5,008	5,008	0.67 %	100.00 %
	Waxhaw	745,670	20,534	20,534	2.75 %	100.00 %
	Weddington (Union)	745,670	13,176	13,176	1.77 %	100.00 %
	Wesley Chapel	745,670	8,681	8,681	1.16 %	100.00 %
	Wingate	745,670	4,055	4,055	0.54 %	100.00 %

District - Municipality by County Report

District Plan: CCG22-5

District	Municipality	Total District Population	Total Muni Population	District Pop in Muni	Percent of District Pop in Muni	Percent of Muni Pop in District
10	Banner Elk	745,670	1,049	1,049	0.14 %	100.00 %
	Beech Mountain (Avery)	745,670	62	62	0.01 %	100.00 %
	Beech Mountain (Watauga)	745,670	613	613	0.08 %	100.00 %
	Bethania	745,670	344	344	0.05 %	100.00 %
	Blowing Rock (Caldwell)	745,670	91	91	0.01 %	100.00 %
	Blowing Rock (Watauga)	745,670	1,285	1,285	0.17 %	100.00 %
	Boone	745,670	19,092	19,092	2.56 %	100.00 %
	Boonville	745,670	1,185	1,185	0.16 %	100.00 %
	Cajah's Mountain	745,670	2,722	2,722	0.37 %	100.00 %
	Cedar Rock	745,670	301	301	0.04 %	100.00 %
	Clemmons	745,670	21,163	21,163	2.84 %	100.00 %
	Connelly Springs	745,670	1,529	1,529	0.21 %	100.00 %
	Crossnore	745,670	143	143	0.02 %	100.00 %
	Danbury	745,670	189	189	0.03 %	100.00 %
	Dobson	745,670	1,462	1,462	0.20 %	100.00 %
	Drexel	745,670	1,760	1,760	0.24 %	100.00 %
	East Bend	745,670	634	634	0.09 %	100.00 %
	Elk Park	745,670	542	542	0.07 %	100.00 %
	Elkin (Surry)	745,670	4,049	4,049	0.54 %	100.00 %
	Elkin (Wilkes)	745,670	73	73	0.01 %	100.00 %
	Gamewell	745,670	3,702	3,702	0.50 %	100.00 %
	Glen Alpine	745,670	1,529	1,529	0.21 %	100.00 %
	Grandfather Village	745,670	95	95	0.01 %	100.00 %
	Granite Falls	745,670	4,965	4,965	0.67 %	100.00 %
	Harmony	745,670	543	543	0.07 %	100.00 %
	Hickory (Burke)	745,670	79	79	0.01 %	100.00 %
	Hickory (Caldwell)	745,670	32	32	0.00 %	100.00 %
	Hildebran	745,670	1,679	1,679	0.23 %	100.00 %
	Hudson	745,670	3,780	3,780	0.51 %	100.00 %
	Jefferson	745,670	1,622	1,622	0.22 %	100.00 %
	Jonesville	745,670	2,308	2,308	0.31 %	100.00 %
	King (Forsyth)	745,670	591	591	0.08 %	100.00 %
	King (Stokes)	745,670	6,606	6,606	0.89 %	100.00 %
	Lansing	745,670	126	126	0.02 %	100.00 %
	Lenoir	745,670	18,352	18,352	2.46 %	100.00 %
	Lewisville	745,670	13,381	13,381	1.79 %	100.00 %
	Long View (Burke)	745,670	735	735	0.10 %	100.00 %
	Love Valley	745,670	154	154	0.02 %	100.00 %
	Marion	745,670	7,717	887	0.12 %	11.49 %
	Morganton	745,670	17,474	17,474	2.34 %	100.00 %

District - Municipality by County Report

District Plan: CCG22-5

District	Municipality	Total District Population	Total Muni Population	District Pop in Muni	Percent of District Pop in Muni	Percent of Muni Pop in District
10	Mount Airy	745,670	10,676	10,676	1.43 %	100.00 %
	Newland	745,670	715	715	0.10 %	100.00 %
	North Wilkesboro	745,670	4,382	4,382	0.59 %	100.00 %
	Pilot Mountain	745,670	1,440	1,440	0.19 %	100.00 %
	Rhodhiss (Burke)	745,670	639	639	0.09 %	100.00 %
	Rhodhiss (Caldwell)	745,670	358	358	0.05 %	100.00 %
	Ronda	745,670	438	438	0.06 %	100.00 %
	Rural Hall	745,670	3,351	3,351	0.45 %	100.00 %
	Rutherford College (Burke)	745,670	1,226	1,226	0.16 %	100.00 %
	Rutherford College (Caldwell)	745,670	0	0	0.00 %	0.00 %
	Sawmills	745,670	5,020	5,020	0.67 %	100.00 %
	Seven Devils (Avery)	745,670	38	38	0.01 %	100.00 %
	Seven Devils (Watauga)	745,670	275	275	0.04 %	100.00 %
	Sparta	745,670	1,834	1,834	0.25 %	100.00 %
	Statesville	745,670	28,419	2	0.00 %	0.01 %
	Sugar Mountain	745,670	371	371	0.05 %	100.00 %
	Taylorsville	745,670	2,320	2,320	0.31 %	100.00 %
	Tobaccoville (Forsyth)	745,670	2,578	2,578	0.35 %	100.00 %
	Tobaccoville (Stokes)	745,670	0	0	0.00 %	0.00 %
	Valdese	745,670	4,689	4,689	0.63 %	100.00 %
	Walnut Cove	745,670	1,586	1,586	0.21 %	100.00 %
	West Jefferson	745,670	1,279	1,279	0.17 %	100.00 %
	Wilkesboro	745,670	3,687	3,687	0.49 %	100.00 %
	Winston-Salem	745,670	249,545	110,944	14.88 %	44.46 %
	Yadkinville	745,670	2,995	2,995	0.40 %	100.00 %
11	Bermuda Run	745,670	3,120	3,120	0.42 %	100.00 %
	Brookford	745,670	442	442	0.06 %	100.00 %
	Catawba	745,670	702	702	0.09 %	100.00 %
	China Grove	745,670	4,434	4,434	0.59 %	100.00 %
	Claremont	745,670	1,692	1,692	0.23 %	100.00 %
	Cleveland	745,670	846	846	0.11 %	100.00 %
	Conover	745,670	8,421	8,421	1.13 %	100.00 %
	Cooleemee	745,670	940	940	0.13 %	100.00 %
	Davidson (Iredell)	745,670	378	378	0.05 %	100.00 %
	East Spencer	745,670	1,567	1,567	0.21 %	100.00 %
	Faith	745,670	819	819	0.11 %	100.00 %
	Granite Quarry	745,670	2,984	2,984	0.40 %	100.00 %
	Hickory (Catawba)	745,670	43,379	43,379	5.82 %	100.00 %
	High Point (Davidson)	745,670	6,646	6,646	0.89 %	100.00 %
	Kannapolis (Rowan)	745,670	10,268	10,268	1.38 %	100.00 %

District - Municipality by County Report

District Plan: CCG22-5

District	Municipality	Total District Population	Total Muni Population	District Pop in Muni	Percent of District Pop in Muni	Percent of Muni Pop in District
11	Landis	745,670	3,690	3,690	0.49 %	100.00 %
	Lexington	745,670	19,632	19,632	2.63 %	100.00 %
	Lincolnton	745,670	11,091	11,091	1.49 %	100.00 %
	Long View (Catawba)	745,670	4,353	4,353	0.58 %	100.00 %
	Maiden (Catawba)	745,670	3,736	3,736	0.50 %	100.00 %
	Maiden (Lincoln)	745,670	0	0	0.00 %	0.00 %
	Midway	745,670	4,742	4,742	0.64 %	100.00 %
	Mocksville	745,670	5,900	5,900	0.79 %	100.00 %
	Mooresville	745,670	50,193	50,193	6.73 %	100.00 %
	Newton	745,670	13,148	13,148	1.76 %	100.00 %
	Rockwell	745,670	2,302	2,302	0.31 %	100.00 %
	Salisbury	745,670	35,540	35,540	4.77 %	100.00 %
	Spencer	745,670	3,308	3,308	0.44 %	100.00 %
	Statesville	745,670	28,419	28,417	3.81 %	99.99 %
	Thomasville (Davidson)	745,670	26,662	26,662	3.58 %	100.00 %
	Troutman	745,670	3,698	3,698	0.50 %	100.00 %
	Wallburg	745,670	3,051	3,051	0.41 %	100.00 %
12	Charlotte	745,671	874,579	670,083	89.86 %	76.62 %
	Matthews	745,671	29,435	29,435	3.95 %	100.00 %
	Midland (Mecklenburg)	745,671	0	0	0.00 %	0.00 %
	Mint Hill (Mecklenburg)	745,671	26,444	26,444	3.55 %	100.00 %
	Pineville	745,671	10,602	0	0.00 %	0.00 %
	Stallings (Mecklenburg)	745,671	384	384	0.05 %	100.00 %
	Weddington (Mecklenburg)	745,671	5	5	0.00 %	100.00 %
13	Belmont	745,670	15,010	15,010	2.01 %	100.00 %
	Belwood	745,670	857	857	0.11 %	100.00 %
	Bessemer City	745,670	5,428	5,428	0.73 %	100.00 %
	Boiling Springs	745,670	4,615	4,615	0.62 %	100.00 %
	Bostic	745,670	355	355	0.05 %	100.00 %
	Casar	745,670	305	305	0.04 %	100.00 %
	Charlotte	745,670	874,579	204,496	27.42 %	23.38 %
	Cherryville	745,670	6,078	6,078	0.82 %	100.00 %
	Cornelius	745,670	31,412	31,412	4.21 %	100.00 %
	Cramerton	745,670	5,296	5,296	0.71 %	100.00 %
	Dallas	745,670	5,927	5,927	0.79 %	100.00 %
	Davidson (Mecklenburg)	745,670	14,728	14,728	1.98 %	100.00 %
	Dellview	745,670	6	6	0.00 %	100.00 %
	Earl	745,670	198	198	0.03 %	100.00 %
	Ellenboro	745,670	723	723	0.10 %	100.00 %
	Fallston	745,670	627	627	0.08 %	100.00 %

District - Municipality by County Report

District Plan: CCG22-5

District	Municipality	Total District Population	Total Muni Population	District Pop in Muni	Percent of District Pop in Muni	Percent of Muni Pop in District
13	Forest City	745,670	7,377	7,377	0.99 %	100.00 %
	Gastonia	745,670	80,411	80,411	10.78 %	100.00 %
	Grover	745,670	802	802	0.11 %	100.00 %
	High Shoals	745,670	595	595	0.08 %	100.00 %
	Huntersville	745,670	61,376	61,376	8.23 %	100.00 %
	Kings Mountain (Cleveland)	745,670	10,032	10,032	1.35 %	100.00 %
	Kings Mountain (Gaston)	745,670	1,110	1,110	0.15 %	100.00 %
	Kingstown	745,670	656	656	0.09 %	100.00 %
	Lattimore	745,670	406	406	0.05 %	100.00 %
	Lawndale	745,670	570	570	0.08 %	100.00 %
	Lowell	745,670	3,654	3,654	0.49 %	100.00 %
	McAdenville	745,670	890	890	0.12 %	100.00 %
	Mooresboro	745,670	293	293	0.04 %	100.00 %
	Mount Holly	745,670	17,703	17,703	2.37 %	100.00 %
	Patterson Springs	745,670	571	571	0.08 %	100.00 %
	Pineville	745,670	10,602	10,602	1.42 %	100.00 %
	Polkville	745,670	516	516	0.07 %	100.00 %
	Ranlo	745,670	4,511	4,511	0.60 %	100.00 %
	Ruth	745,670	347	347	0.05 %	100.00 %
	Rutherfordton	745,670	3,640	3,640	0.49 %	100.00 %
	Shelby	745,670	21,918	21,918	2.94 %	100.00 %
	Spencer Mountain	745,670	0	0	0.00 %	0.00 %
	Spindale	745,670	4,225	4,225	0.57 %	100.00 %
	Stanley	745,670	3,963	3,963	0.53 %	100.00 %
	Waco	745,670	310	310	0.04 %	100.00 %
14	Andrews	745,670	1,667	1,667	0.22 %	100.00 %
	Asheville	745,670	94,589	94,589	12.69 %	100.00 %
	Bakersville	745,670	450	450	0.06 %	100.00 %
	Biltmore Forest	745,670	1,409	1,409	0.19 %	100.00 %
	Black Mountain	745,670	8,426	8,426	1.13 %	100.00 %
	Brevard	745,670	7,744	7,744	1.04 %	100.00 %
	Bryson City	745,670	1,558	1,558	0.21 %	100.00 %
	Burnsville	745,670	1,614	1,614	0.22 %	100.00 %
	Canton	745,670	4,422	4,422	0.59 %	100.00 %
	Chimney Rock Village	745,670	140	140	0.02 %	100.00 %
	Clyde	745,670	1,368	1,368	0.18 %	100.00 %
	Columbus	745,670	1,060	1,060	0.14 %	100.00 %
	Dillsboro	745,670	213	213	0.03 %	100.00 %
	Flat Rock	745,670	3,486	3,486	0.47 %	100.00 %
	Fletcher	745,670	7,987	7,987	1.07 %	100.00 %

District - Municipality by County Report

District Plan: CCG22-5

District	Municipality	Total District Population	Total Muni Population	District Pop in Muni	Percent of District Pop in Muni	Percent of Muni Pop in District
14	Fontana Dam	745,670	13	13	0.00 %	100.00 %
	Forest Hills	745,670	303	303	0.04 %	100.00 %
	Franklin	745,670	4,175	4,175	0.56 %	100.00 %
	Hayesville	745,670	461	461	0.06 %	100.00 %
	Hendersonville	745,670	15,137	15,137	2.03 %	100.00 %
	Highlands (Jackson)	745,670	12	12	0.00 %	100.00 %
	Highlands (Macon)	745,670	1,060	1,060	0.14 %	100.00 %
	Hot Springs	745,670	520	520	0.07 %	100.00 %
	Lake Lure	745,670	1,365	1,365	0.18 %	100.00 %
	Lake Santeetlah	745,670	38	38	0.01 %	100.00 %
	Laurel Park	745,670	2,250	2,250	0.30 %	100.00 %
	Maggie Valley	745,670	1,687	1,687	0.23 %	100.00 %
	Marion	745,670	7,717	6,830	0.92 %	88.51 %
	Mars Hill	745,670	2,007	2,007	0.27 %	100.00 %
	Marshall	745,670	777	777	0.10 %	100.00 %
	Mills River	745,670	7,078	7,078	0.95 %	100.00 %
	Montreat	745,670	901	901	0.12 %	100.00 %
	Murphy	745,670	1,608	1,608	0.22 %	100.00 %
	Old Fort	745,670	811	811	0.11 %	100.00 %
	Robbinsville	745,670	597	597	0.08 %	100.00 %
	Rosman	745,670	701	701	0.09 %	100.00 %
	Saluda (Henderson)	745,670	11	11	0.00 %	100.00 %
	Saluda (Polk)	745,670	620	620	0.08 %	100.00 %
	Spruce Pine	745,670	2,194	2,194	0.29 %	100.00 %
	Sylva	745,670	2,578	2,578	0.35 %	100.00 %
	Tryon	745,670	1,562	1,562	0.21 %	100.00 %
	Waynesville	745,670	10,140	10,140	1.36 %	100.00 %
	Weaverville	745,670	4,567	4,567	0.61 %	100.00 %
	Webster	745,670	372	372	0.05 %	100.00 %
	Woodfin	745,670	7,936	7,936	1.06 %	100.00 %
			Total:	**6,017,605**		

District - Municipality by County Report

District Plan: CCG22-5

Total Districts Assigned: 14

Total Municipalities (by County) Statewide: 614

Fully Assigned Municipalities: 614

Partially Assigned Municipalities: 0

Fully Unassigned Municipalities: 0

Split Municipalities: 16

Splits Involving Population: 12

Whole-Split VTD Counts by District Report

District Plan: CCG22-5

District	County	Whole VTDs	Split VTDs
1	Beaufort	21	0
	Carteret	28	0
	Craven	21	0
	Currituck	11	0
	Dare	16	0
	Hyde	7	0
	Jones	7	0
	Lenoir	22	0
	Onslow	24	0
	Pamlico	10	0
	Pitt	20	1
	Tyrrell	6	0
	Wayne	22	1
2	Bertie	12	0
	Camden	3	0
	Chowan	6	0
	Edgecombe	21	0
	Franklin	18	0
	Gates	6	0
	Granville	15	0
	Greene	10	0
	Halifax	23	0
	Hertford	13	0
	Martin	13	0
	Nash	24	0
	Northampton	13	0
	Pasquotank	9	0
	Perquimans	7	0
	Pitt	19	1
	Vance	12	0
	Warren	14	0
	Washington	6	0
	Wilson	24	0
3	Bladen	17	0
	Brunswick	25	0
	Columbus	26	0
	Duplin	19	0
	Johnston	21	1
	New Hanover	43	0
	Pender	20	0
	Sampson	23	0
	Wayne	5	1
4	Wake	147	1

District plan definition file: 'CCG22-5.csv', modified 2/18/2022 10:20 AM
Based on TIGER 2020 VTDs
[G20-VTD-SbD] - Generated 2/18/2022

Whole-Split VTD Counts by District Report

District Plan: CCG22-5

District	County	Whole VTDs	Split VTDs
5	Chatham	18	0
	Durham	6	1
	Harnett	6	1
	Johnston	14	1
	Lee	10	0
	Wake	56	1
6	Cumberland	76	0
	Harnett	6	1
	Hoke	15	0
	Moore	26	0
	Richmond	12	1
	Robeson	39	0
	Scotland	7	0
7	Alamance	37	0
	Caswell	9	0
	Durham	50	1
	Orange	41	0
	Person	11	0
	Rockingham	15	0
8	Forsyth	58	1
	Guilford	165	0
9	Anson	9	0
	Cabarrus	40	0
	Davidson	7	1
	Montgomery	14	0
	Randolph	22	0
	Richmond	3	1
	Stanly	22	0
	Union	52	0
10	Alexander	10	0
	Alleghany	4	0
	Ashe	17	0
	Avery	19	0
	Burke	33	0
	Caldwell	20	0
	Forsyth	42	1
	Iredell	7	1
	McDowell	3	1
	Stokes	18	0
	Surry	24	0
	Watauga	20	0
	Wilkes	27	0
	Yadkin	12	0

Whole-Split VTD Counts by District Report

District Plan: CCG22-5

District	County	Whole VTDs	Split VTDs
11	Catawba	40	0
	Davidson	35	1
	Davie	14	0
	Iredell	21	1
	Lincoln	23	0
	Rowan	41	0
12	Mecklenburg	152	1
13	Cleveland	21	0
	Gaston	46	0
	Mecklenburg	42	1
	Rutherford	11	1
14	Buncombe	79	0
	Cherokee	16	0
	Clay	9	0
	Graham	4	0
	Haywood	29	0
	Henderson	34	0
	Jackson	13	0
	Macon	15	0
	Madison	12	0
	McDowell	13	1
	Mitchell	9	0
	Polk	7	0
	Rutherford	5	1
	Swain	5	0
	Transylvania	15	0
	Yancey	11	0
	Total:	**2,653**	

Total Districts Assigned: 14

Total VTDs Statewide: 2666

Fully Assigned VTDs: 2666

Partially Assigned VTDs: 0

Fully Unassigned VTDs: 0

Split VTDs: 13

Splits Involving Population: 13

Whole-Split VTD Counts by County Report

District Plan: CCG22-5

County	Whole VTDs	Split VTDs
Alamance	37	0
Alexander	10	0
Alleghany	4	0
Anson	9	0
Ashe	17	0
Avery	19	0
Beaufort	21	0
Bertie	12	0
Bladen	17	0
Brunswick	25	0
Buncombe	79	0
Burke	33	0
Cabarrus	40	0
Caldwell	20	0
Camden	3	0
Carteret	28	0
Caswell	9	0
Catawba	40	0
Chatham	18	0
Cherokee	16	0
Chowan	6	0
Clay	9	0
Cleveland	21	0
Columbus	26	0
Craven	21	0
Cumberland	76	0
Currituck	11	0
Dare	16	0
Davidson	42	1
Davie	14	0
Duplin	19	0
Durham	56	1
Edgecombe	21	0
Forsyth	100	1
Franklin	18	0
Gaston	46	0
Gates	6	0
Graham	4	0
Granville	15	0
Greene	10	0
Guilford	165	0
Halifax	23	0
Harnett	12	1

Whole-Split VTD Counts by County Report

District Plan: CCG22-5

County	Whole VTDs	Split VTDs
Haywood	29	0
Henderson	34	0
Hertford	13	0
Hoke	15	0
Hyde	7	0
Iredell	28	1
Jackson	13	0
Johnston	35	1
Jones	7	0
Lee	10	0
Lenoir	22	0
Lincoln	23	0
Macon	15	0
Madison	12	0
Martin	13	0
McDowell	16	1
Mecklenburg	194	1
Mitchell	9	0
Montgomery	14	0
Moore	26	0
Nash	24	0
New Hanover	43	0
Northampton	13	0
Onslow	24	0
Orange	41	0
Pamlico	10	0
Pasquotank	9	0
Pender	20	0
Perquimans	7	0
Person	11	0
Pitt	39	1
Polk	7	0
Randolph	22	0
Richmond	15	1
Robeson	39	0
Rockingham	15	0
Rowan	41	0
Rutherford	16	1
Sampson	23	0
Scotland	7	0
Stanly	22	0
Stokes	18	0
Surry	24	0

Whole-Split VTD Counts by County Report

District Plan: CCG22-5

County	Whole VTDs	Split VTDs
Swain	5	0
Transylvania	15	0
Tyrrell	6	0
Union	52	0
Vance	12	0
Wake	203	1
Warren	14	0
Washington	6	0
Watauga	20	0
Wayne	27	1
Wilkes	27	0
Wilson	24	0
Yadkin	12	0
Yancey	11	0
Totals:	**2,653**	**13**

Total VTDs Statewide: 2666

Fully Assigned VTDs: 2666

Partially Assigned VTDs: 0

Fully Unassigned VTDs: 0

Total Districts Assigned: 14

Split VTDs: 13

Splits Involving Population: 13

Split VTD Detail Report

District Plan: CCG22-5

County	VTD	District	Total VTD Population	VTD Pop in District	Percent of VTD Pop in District
Davidson	052	9	6,077	4,783	78.71 %
		11	6,077	1,294	21.29 %
Durham	051	5	7,058	1,164	16.49 %
		7	7,058	5,894	83.51 %
Forsyth	111	8	2,539	1,921	75.66 %
		10	2,539	618	24.34 %
Harnett	PR07	5	24,663	11,626	47.14 %
		6	24,663	13,037	52.86 %
Iredell	SH-A	10	4,352	1,335	30.68 %
		11	4,352	3,017	69.32 %
Johnston	PR29B	3	16,495	10,386	62.96 %
		5	16,495	6,109	37.04 %
McDowell	MAR-1	10	4,221	3,451	81.76 %
		14	4,221	770	18.24 %
Mecklenburg	139.1	12	5,530	500	9.04 %
		13	5,530	5,030	90.96 %
Pitt	501	1	1,913	1,505	78.67 %
		2	1,913	408	21.33 %
Richmond	002	6	6,905	5,102	73.89 %
		9	6,905	1,803	26.11 %
Rutherford	027	13	4,484	4,481	99.93 %
		14	4,484	3	0.07 %
Wake	15-01	4	6,482	2,274	35.08 %
		5	6,482	4,208	64.92 %
Wayne	008	1	4,364	729	16.70 %
		3	4,364	3,635	83.30 %
			Assigned Geography Total:	**95,083**	

Total VTDs Statewide: 2666

Fully Assigned VTDs: 2666

Partially Assigned VTDs: 0

Fully Unassigned VTDs: 0

Total Districts Assigned: 14

Split VTDs: 13

Splits Involving Population: 13

Incumbent-District Report

District Plan: CCG22-5

Residence Set: Congress - 9/22/2021

Last Name	First Name	Party	Current District	District in this Plan
Adams	Alma	Democratic	12	12
Bishop	Dan	Republican	9	12
Budd	Ted	Republican	13	11
Butterfield	GK	Democratic	1	2
Cawthorn	Madison	Republican	11	14
Foxx	Virginia	Republican	5	10
Hudson	Richard	Republican	8	9
Manning	Kathy	Democratic	6	8
McHenry	Patrick	Republican	10	11
Murphy	Greg	Republican	3	1
Price	David	Democratic	4	7
Ross	Deborah	Democratic	2	4
Rouzer	David	Republican	7	3

District-Incumbent Report

District Plan: CCG22-5

Residence Set: Congress - 9/22/2021

District in this Plan	Last Name	First Name	Party	Current District
1	Murphy	Greg	Republican	3
2	Butterfield	GK	Democratic	1
3	Rouzer	David	Republican	7
4	Ross	Deborah	Democratic	2
5				
6				
7	Price	David	Democratic	4
8	Manning	Kathy	Democratic	6
9	Hudson	Richard	Republican	8
10	Foxx	Virginia	Republican	5
11	Budd	Ted	Republican	13
	McHenry	Patrick	Republican	10
12	Adams	Alma	Democratic	12
	Bishop	Dan	Republican	9
13				
14	Cawthorn	Madison	Republican	11

TABLED

NORTH CAROLINA GENERAL ASSEMBLY
AMENDMENT
Senate Bill 745

AMENDMENT NO. A1
(to be filled in by
Principal Clerk)

S745-ABA-60 [v.1]

Amends Title [NO]
Second Edition

Date _____,2022

Senator Clark

moves to amend the bill on page 1, line 10, through page 10, line 27, by rewriting those lines to read:

"**District 1**: Beaufort County, Carteret County, Craven County, Currituck County, Dare County, Hyde County, Jones County, Lenoir County, Onslow County, Pamlico County, Pitt County: VTD 1001, VTD 1101, VTD 1102A, VTD 1102B, VTD 1201, VTD 1301, VTD 1507, VTD 1507B, VTD 1508A, VTD 1508B, VTD 1509, VTD 1510A, VTD 1510B, VTD 1511A, VTD 1511B, VTD 1513A, VTD 1513B, VTD 200A, VTD 200B, VTD 501: Block(s) 1470009011000, 1470009011002, 1470009011003, 1470009011004, 1470009011005, 1470009011006, 1470009011007, 1470009011008, 1470009011009, 1470009011010, 1470009011011, 1470009011012, 1470009011013, 1470009011014, 1470009011015, 1470009011019, 1470009011020, 1470009012000, 1470009012001, 1470009012002, 1470009012003, 1470009012004, 1470009012005, 1470009012006, 1470009012010, 1470009012011, 1470009012012, 1470009012013, 1470020022000, 1470020022001, 1470020022027, 1470020022049, 1470020022050, 1470020022058, 1470020022059, 1470020025000, 1470020025001, 1470020025002, 1470020025003, 1470020025004, 1470020025005, 1470020025006, 1470020025007, 1470020025008, 1470020025009, 1470020025010, 1470020025025, 1470020025026, 1470020025027, 1470020025029, 1470020025030, 1470020025031, 1470020025034, 1470020025036, 1470020025037, 1470020025038, 1470020025039, 1470020025040, 1470020025041, 1470020025042, 1470020025043, 1470020025044, 1470020025045, 1470020025046, 1470020025047, 1470020025048, 1470020025050, 1470020025052, 1470020025055, 1470020025056; VTD 601; Tyrrell County, Wayne County: VTD 001, VTD 002, VTD 003, VTD 004, VTD 005, VTD 006, VTD 007, VTD 008: Block(s) 1910009011021, 1910009011022, 1910009011025, 1910009011037, 1910011032011, 1910011032012, 1910011041000, 1910011041001, 1910011041005, 1910011042018, 1910011042019, 1910011042020, 1910011042021; VTD 009, VTD 010, VTD 011, VTD 012, VTD 013, VTD 014, VTD 015, VTD 017, VTD 018, VTD 021, VTD 022, VTD 023, VTD 028, VTD 029, VTD 1920.

District 2: Bertie County, Camden County, Chowan County, Edgecombe County, Franklin County, Gates County, Granville County, Greene County, Halifax County, Hertford County, Martin County, Nash County, Northampton County, Pasquotank County, Perquimans County, Pitt County: VTD 101, VTD 1403A1, VTD 1403A2, VTD 1403B, VTD 1501, VTD 1503,

TABLED

AMENDMENT NO. A1
(to be filled in by
Principal Clerk)

S745-ABA-60 [v.1]

VTD 1504A, VTD 1504B, VTD 1505A, VTD 1505B, VTD 1506, VTD 1512A, VTD 1512B, VTD 301, VTD 401, VTD 501: Block(s) 1470009012015, 1470009012021, 1470020024048, 1470020024049, 1470020024065, 1470020024066, 1470020024067, 1470020024070, 1470020024071, 1470020024072, 1470020024073, 1470020024074, 1470020024075, 1470020024076, 1470020024079, 1470020024091, 1470020025022, 1470020025023, 1470020025024, 1470020025035, 1470020025049, 1470020025051, 1470020025053, 1470020025054; VTD 701, VTD 800A, VTD 800B, VTD 901; Vance County, Warren County, Washington County, Wilson County.

District 3: Bladen County, Brunswick County, Columbus County, Duplin County, Johnston County: VTD PR04, VTD PR07, VTD PR08, VTD PR13, VTD PR14, VTD PR19, VTD PR20, VTD PR21, VTD PR22, VTD PR24, VTD PR25, VTD PR26, VTD PR27A, VTD PR27B, VTD PR28, VTD PR29B: Block(s) 1010402071003, 1010402071004, 1010402071005, 1010402071006, 1010402072000, 1010402072001, 1010402072002, 1010402073003, 1010402073004, 1010402073005, 1010402073006, 1010402073008, 1010402073009, 1010402073010, 1010402073011, 1010402073012, 1010402073013, 1010402073014, 1010402073015, 1010402073016, 1010402073017, 1010402073018, 1010402073019, 1010402073020, 1010402073021, 1010402074000, 1010402074001, 1010402074002, 1010402074003, 1010402074004, 1010402074005, 1010402074006, 1010402074007, 1010402074008, 1010402074009, 1010402074010, 1010402074011, 1010402074012, 1010402081006, 1010402081007, 1010402081008, 1010402081009, 1010402081010, 1010402081011, 1010402081012, 1010402081013, 1010403041000; VTD PR30, VTD PR32, VTD PR35, VTD PR36, VTD PR37, VTD PR38; New Hanover County, Pender County, Sampson County, Wayne County: VTD 008: Block(s) 1910009011023, 1910009011024, 1910009011026, 1910009011027, 1910009011028, 1910009011029, 1910009011030, 1910009011031, 1910009011032, 1910009011033, 1910009011034, 1910009011035, 1910009011036, 1910009011038, 1910009011039, 1910009011040, 1910009011041, 1910009011042, 1910009011043, 1910009011044, 1910011031014, 1910011031015, 1910011031016, 1910011031017, 1910011031018, 1910011031019, 1910011031020, 1910011031021, 1910011031023, 1910011032004, 1910011032005, 1910011032006, 1910011032007, 1910011032008, 1910011032009, 1910011032010, 1910011032016, 1910011032017, 1910011033000, 1910011033001, 1910011033002, 1910011033003, 1910011033004, 1910011033005, 1910011033006, 1910011033007, 1910011041002, 1910011041003, 1910011041004, 1910011041006, 1910011041007, 1910011041008, 1910011041017, 1910011041018, 1910011041019, 1910011041020, 1910011041021, 1910011041022, 1910011041023, 1910011041024, 1910011041025, 1910011041026, 1910011041027, 1910011041028; VTD 016, VTD 024, VTD 026, VTD 027, VTD 2530.

District 4: Wake County: VTD 01-01, VTD 01-02, VTD 01-03, VTD 01-04, VTD 01-05, VTD 01-06, VTD 01-07, VTD 01-09, VTD 01-10, VTD 01-11, VTD 01-12, VTD 01-13, VTD 01-14, VTD 01-15, VTD 01-16, VTD 01-17, VTD 01-18, VTD 01-19, VTD 01-20, VTD 01-21, VTD 01-22, VTD 01-23, VTD 01-25, VTD 01-26, VTD 01-27, VTD 01-28, VTD 01-29, VTD 01-30, VTD 01-31, VTD 01-32, VTD 01-33, VTD 01-34, VTD 01-35, VTD 01-36, VTD 01-37, VTD 01-38, VTD 01-39, VTD 01-40, VTD 01-41, VTD 01-42, VTD

TABLED

AMENDMENT NO. A1
(to be filled in by
Principal Clerk)

S745-ABA-60 [v.1]

01-43, VTD 01-44, VTD 01-45, VTD 01-46, VTD 01-47, VTD 01-48, VTD 01-49, VTD 01-50, VTD 01-51, VTD 02-01, VTD 02-02, VTD 02-03, VTD 02-04, VTD 02-05, VTD 02-06, VTD 04-02, VTD 04-03, VTD 04-05, VTD 04-11, VTD 04-12, VTD 04-17, VTD 04-21, VTD 05-05, VTD 07-01, VTD 07-02, VTD 07-03, VTD 07-04, VTD 07-05, VTD 07-06, VTD 07-07, VTD 07-09, VTD 07-10, VTD 07-11, VTD 07-12, VTD 07-13, VTD 08-02, VTD 08-03, VTD 08-04, VTD 08-05, VTD 08-06, VTD 08-07, VTD 08-08, VTD 08-09, VTD 08-10, VTD 08-11, VTD 09-01, VTD 09-02, VTD 09-03, VTD 10-01, VTD 10-02, VTD 10-03, VTD 10-04, VTD 11-01, VTD 11-02, VTD 13-01, VTD 13-02, VTD 13-05, VTD 13-06, VTD 13-07, VTD 13-08, VTD 13-09, VTD 13-10, VTD 13-11, VTD 14-01, VTD 14-02, VTD 15-01: Block(s) 1830529021000, 1830529021001, 1830529021002, 1830529021003, 1830529021004, 1830529021005, 1830529021006, 1830529021007, 1830529021008, 1830529021009, 1830529021010, 1830529021011, 1830529021012, 1830529021013, 1830529021014, 1830529021016, 1830529021017, 1830529022000, 1830529022001; VTD 15-04, VTD 16-01, VTD 16-02, VTD 16-03, VTD 16-04, VTD 16-05, VTD 16-06, VTD 16-07, VTD 16-09, VTD 16-10, VTD 16-11, VTD 17-01, VTD 17-02, VTD 17-03, VTD 17-04, VTD 17-05, VTD 17-06, VTD 17-07, VTD 17-09, VTD 17-10, VTD 17-11, VTD 17-12, VTD 17-13, VTD 18-01, VTD 18-04, VTD 18-06, VTD 18-08, VTD 19-03, VTD 19-05, VTD 19-07, VTD 19-09, VTD 19-11, VTD 19-12, VTD 19-13, VTD 19-14, VTD 19-15, VTD 19-16, VTD 19-17, VTD 19-18, VTD 19-19, VTD 19-20, VTD 19-21.

District 5: Chatham County, Durham County: VTD 016, VTD 033, VTD 051: Block(s) 0630020241003, 0630020242008, 0630020243000, 0630020243004, 0630020246000, 0630020246001, 0630020246002, 0630020246004; VTD 054, VTD 34-1, VTD 35.3, VTD 53-1; Harnett County: VTD PR07: Block(s) 0850713011000, 0850713011001, 0850713011002, 0850713011003, 0850713011004, 0850713011006, 0850713011007, 0850713011008, 0850713011009, 0850713011010, 0850713011011, 0850713011012, 0850713011013, 0850713011014, 0850713011015, 0850713011016, 0850713011017, 0850713011018, 0850713011019, 0850713011020, 0850713011021, 0850713011022, 0850713011023, 0850713011024, 0850713011025, 0850713011026, 0850713011027, 0850713011028, 0850713011029, 0850713011030, 0850713011031, 0850713011032, 0850713011033, 0850713011034, 0850713011035, 0850713012000, 0850713012001, 0850713012002, 0850713012003, 0850713012004, 0850713012005, 0850713012006, 0850713012007, 0850713012008, 0850713012009, 0850713012010, 0850713012011, 0850713012012, 0850713012013, 0850713012014, 0850713012015, 0850713012016, 0850713012017, 0850713012018, 0850713012019, 0850713012020, 0850713013000, 0850713013001, 0850713013002, 0850713013003, 0850713013004, 0850713013005, 0850713013006, 0850713013007, 0850713013008, 0850713013009, 0850713013010, 0850713013011, 0850713013012, 0850713013013, 0850713013014, 0850713013015, 0850713013016, 0850713013017, 0850713013018, 0850713013019, 0850713013020, 0850713013021, 0850713013022, 0850713013023, 0850713013024, 0850713021000, 0850713021001, 0850713021002, 0850713021003, 0850713021004, 0850713021005, 0850713021006, 0850713021007, 0850713021008, 0850713021009, 0850713021010, 0850713021011, 0850713021012, 0850713022000, 0850713022001, 0850713022002,

TABLED

AMENDMENT NO. A1
(to be filled in by
Principal Clerk)

S745-ABA-60 [v.1]

0850713022003, 0850713022004, 0850713022005, 0850713022006, 0850713022007, 0850713022008, 0850713022009, 0850713022010, 0850713022011, 0850713022012, 0850713022013, 0850713022014, 0850713022015, 0850713022016, 0850713022017, 0850713022018, 0850713022022, 0850713022023, 0850714011000, 0850714011001, 0850714011002, 0850714011003, 0850714011006, 0850714011007, 0850714011008, 0850714011009, 0850714011010, 0850714011020, 0850714011021, 0850714011022, 0850714011023, 0850714011024, 0850714011025, 0850714011035, 0850714011036, 0850714011037, 0850714011038, 0850714011039, 0850714011040, 0850714012000, 0850714012001, 0850714012008, 0850714012010; VTD PR08, VTD PR23, VTD PR24, VTD PR28, VTD PR31, VTD PR32; Johnston County: VTD PR09, VTD PR10A, VTD PR10B, VTD PR11A, VTD PR11B, VTD PR12A, VTD PR12B, VTD PR23A, VTD PR23B, VTD PR29A, VTD PR29B: Block(s) 1010402071000, 1010402071001, 1010402071002, 1010402072003, 1010402072004, 1010402073000, 1010402073001, 1010402073002, 1010402073007, 1010402073022, 1010402073023, 1010402073024, 1010402073025, 1010402073026, 1010402073027, 1010402074013, 1010402074014, 1010402081000, 1010402081001, 1010402081002, 1010402081003, 1010402081004, 1010402081005, 1010402082000, 1010402082001, 1010402082002, 1010402082003, 1010402082004, 1010402082005, 1010402082006; VTD PR31A, VTD PR31B, VTD PR33, VTD PR34; Lee County, Wake County: VTD 03-00, VTD 04-01, VTD 04-04, VTD 04-06, VTD 04-07, VTD 04-08, VTD 04-09, VTD 04-10, VTD 04-13, VTD 04-14, VTD 04-15, VTD 04-16, VTD 04-18, VTD 04-19, VTD 04-20, VTD 05-01, VTD 05-03, VTD 05-06, VTD 05-07, VTD 05-08, VTD 06-04, VTD 06-05, VTD 06-06, VTD 06-07, VTD 06-08, VTD 06-09, VTD 06-10, VTD 12-01, VTD 12-02, VTD 12-04, VTD 12-05, VTD 12-06, VTD 12-07, VTD 12-08, VTD 12-09, VTD 15-01: Block(s) 1830529011000, 1830529011001, 1830529011002, 1830529011003, 1830529011004, 1830529011005, 1830529021015, 1830529021018, 1830529022002, 1830529022003, 1830529022004, 1830529022005, 1830529022006, 1830529022007, 1830529022008, 1830529022009, 1830529022010, 1830529022011, 1830529022012, 1830529022013, 1830529022014, 1830529022015, 1830529022016, 1830529022017, 1830529022018, 1830529022019, 1830529023000, 1830529023001, 1830529023002, 1830529023003, 1830529023004; VTD 15-02, VTD 15-03, VTD 18-02, VTD 18-03, VTD 18-05, VTD 18-07, VTD 20-01, VTD 20-03, VTD 20-04, VTD 20-05, VTD 20-06A, VTD 20-06B, VTD 20-08, VTD 20-09, VTD 20-10, VTD 20-11, VTD 20-12, VTD 20-14, VTD 20-15, VTD 20-16, VTD 20-17.

District 6: Cumberland County, Harnett County: VTD PR01, VTD PR07: Block(s) 0850712031002, 0850713012021, 0850713012022, 0850713012023, 0850713012024, 0850713022019, 0850713022020, 0850713022021, 0850713031000, 0850713031001, 0850713031002, 0850713031003, 0850713031004, 0850713031005, 0850713031006, 0850713031007, 0850713031008, 0850713031009, 0850713031010, 0850713031011, 0850713031012, 0850713031013, 0850713031014, 0850713031015, 0850713031016, 0850713031017, 0850713031018, 0850713031019, 0850713032000, 0850713032001, 0850713032002, 0850713032003, 0850713032004, 0850713032005, 0850713032006, 0850713032007, 0850713032008, 0850713032009, 0850713032010, 0850713032011, 0850713032012, 0850713032013, 0850713032014, 0850713032015, 0850713032016,

NORTH CAROLINA GENERAL ASSEMBLY
AMENDMENT
Senate Bill 745

TABLED

AMENDMENT NO. A1
(to be filled in by
Principal Clerk)

S745-ABA-60 [v.1]

0850713032017, 0850713032018, 0850713032019, 0850713032020, 0850713032021, 0850713032022, 0850713032023, 0850713032024, 0850713032025, 0850713032026, 0850713032027, 0850713032028, 0850713032029, 0850713032030, 0850713032031, 0850713032032, 0850713032033, 0850713032034, 0850713033000, 0850713033001, 0850713033002, 0850713033003, 0850713033004, 0850713033005, 0850713033006, 0850713033007, 0850713033008, 0850713033009, 0850713033010, 0850713033011, 0850713033012, 0850713034000, 0850713034001, 0850713034002, 0850713034003, 0850713034004, 0850713034005, 0850713034006, 0850713034007, 0850713034008, 0850713034009, 0850713034010, 0850713034011, 0850713034012, 0850713034013, 0850713034014, 0850713034015, 0850713034016, 0850713034017, 0850713034018, 0850713034019, 0850714012009, 0850714022000, 0850714022001, 0850714022014, 0850714022015, 0850714022016, 0850714022017, 0850714022029, 0850714022030, 0850714022037, 0850714022038, 0850714022039, 0850714022040, 0850714022041, 0850714022045, 0850714022046; VTD PR16, VTD PR20, VTD PR25, VTD PR26, VTD PR29; Hoke County, Moore County, Richmond County: VTD 001, VTD 002: Block(s) 1539703001020, 1539703002004, 1539703002005, 1539703002006, 1539703002007, 1539703002008, 1539703002009, 1539703002010, 1539703002011, 1539703002012, 1539703002013, 1539703002014, 1539703002015, 1539703002016, 1539703002017, 1539703003009, 1539703003010, 1539703003011, 1539703003019, 1539703003020, 1539703003021, 1539703003022, 1539703003023, 1539703003025, 1539703003026, 1539703003027, 1539703003028, 1539703003030, 1539703003031, 1539703003032, 1539703003033, 1539703003034, 1539703003035, 1539703003036, 1539703003037, 1539703003038, 1539703004017, 1539703004020, 1539703004022, 1539703004034, 1539704001007, 1539704001008, 1539704001009, 1539704001010, 1539704001011, 1539704001012, 1539704001018, 1539704001024, 1539704001025, 1539704001026, 1539704001027, 1539704001028, 1539704001029, 1539704002000, 1539704002001, 1539704002002, 1539704002003, 1539704002004, 1539704002005, 1539704002006, 1539704002007, 1539704002008, 1539704003000, 1539704003001, 1539704003002, 1539704003003, 1539704003004, 1539704003005, 1539704003006, 1539704003007, 1539704003008, 1539704003009, 1539704003010, 1539704003011, 1539704003012, 1539704003013, 1539704003014, 1539704003015, 1539704003016, 1539704003017, 1539704003018, 1539704003019, 1539704003020, 1539704003021, 1539704003022, 1539704003023, 1539704003024, 1539704004009, 1539704004010, 1539704004013, 1539704004014, 1539704004015, 1539704004016, 1539704004017, 1539704004018, 1539704004019, 1539704004020, 1539704004031, 1539705001000, 1539705001001, 1539705001002, 1539705001003, 1539705001004, 1539705001005, 1539705001006, 1539705001007, 1539705001008, 1539705001009, 1539705001010, 1539705001011, 1539705001012, 1539705001013, 1539705001014, 1539705001015, 1539705002000, 1539705002001, 1539705002002, 1539705002003, 1539705002004, 1539705002005, 1539705002006, 1539705002007, 1539705002008, 1539705002009, 1539705002010, 1539705002011, 1539705002012, 1539705002013, 1539705002014, 1539705002015, 1539705002016, 1539705002020, 1539705002021, 1539705002022, 1539705002023, 1539705002024, 1539705002025, 1539705002026, 1539705002027, 1539705002028,

TABLED

AMENDMENT NO. A1
(to be filled in by
Principal Clerk)

S745-ABA-60 [v.1]

1539705002029, 1539705002030, 1539705002031, 1539705002032, 1539705002033, 1539705002037; VTD 003, VTD 004, VTD 005, VTD 006, VTD 007, VTD 008, VTD 009, VTD 010, VTD 011, VTD 012, VTD 013; Robeson County, Scotland County.

District 7: Alamance County, Caswell County, Durham County: VTD 001, VTD 002, VTD 003, VTD 004, VTD 005, VTD 006, VTD 007, VTD 008, VTD 009, VTD 010, VTD 012, VTD 013, VTD 014, VTD 015, VTD 017, VTD 018, VTD 019, VTD 020, VTD 021, VTD 022, VTD 023, VTD 024, VTD 025, VTD 026, VTD 027, VTD 028, VTD 029, VTD 031, VTD 032, VTD 036, VTD 037, VTD 038, VTD 039, VTD 040, VTD 041, VTD 042, VTD 043, VTD 044, VTD 045, VTD 046, VTD 047, VTD 048, VTD 050, VTD 051: Block(s) 0630020241000, 0630020241001, 0630020241002, 0630020241004, 0630020242000, 0630020242001, 0630020242002, 0630020242003, 0630020242004, 0630020242005, 0630020242006, 0630020242007, 0630020243001, 0630020243002, 0630020243003, 0630020243005, 0630020244000, 0630020244001, 0630020244002, 0630020244003, 0630020244004, 0630020244005, 0630020244006, 0630020244007, 0630020244008, 0630020244009, 0630020244010, 0630020244011, 0630020245000, 0630020245001, 0630020245002, 0630020245003, 0630020245004, 0630020245005, 0630020245006, 0630020245007, 0630020245008, 0630020245009, 0630020245010, 0630020246003, 0630020246005, 0630020246006, 0630020246007, 0630020246008, 0630020246009; VTD 052, VTD 055-11, VTD 055-49, VTD 30-1, VTD 30-2, VTD 34-2, VTD 53-2; Orange County, Person County, Rockingham County.

District 8: Forsyth County: VTD 011, VTD 012, VTD 013, VTD 014, VTD 015, VTD 021, VTD 042, VTD 043, VTD 061, VTD 062, VTD 063, VTD 064, VTD 065, VTD 066, VTD 067, VTD 068, VTD 081, VTD 082, VTD 083, VTD 111: Block(s) 0670028072000, 0670028072001, 0670028072028, 0670028072029, 0670028072030, 0670028072039, 0670028072040, 0670028072047, 0670029011022, 0670029012000, 0670029012001, 0670029012002, 0670029012003, 0670029012004, 0670029012006, 0670029012007, 0670029012015, 0670029012016, 0670029012017, 0670029012018, 0670029012019, 0670029012021, 0670029041004, 0670029041005, 0670029041015, 0670029041017, 0670029041018, 0670029041019, 0670029041020, 0670029041026, 0670029041027, 0670029041028, 0670029041029, 0670029041030, 0670029041031, 0670029041032, 0670029041033, 0670029041034, 0670029041035, 0670029041036, 0670029041037, 0670029041038, 0670029041039, 0670029041040, 0670029041048, 0670029041049, 0670029041050, 0670029041051; VTD 112, VTD 203, VTD 204, VTD 205, VTD 206, VTD 301, VTD 302, VTD 303, VTD 304, VTD 305, VTD 306, VTD 401, VTD 402, VTD 403, VTD 404, VTD 405, VTD 501, VTD 502, VTD 503, VTD 504, VTD 505, VTD 506, VTD 507, VTD 601, VTD 603, VTD 604, VTD 605, VTD 606, VTD 701, VTD 702, VTD 703, VTD 704, VTD 707, VTD 801, VTD 802, VTD 803, VTD 901, VTD 902, VTD 903; Guilford County.

District 9: Anson County, Cabarrus County, Davidson County: VTD 012, VTD 014, VTD 018, VTD 042, VTD 052: Block(s) 0570618052003, 0570618052004, 0570618052005, 0570618052006, 0570618052007, 0570618052008, 0570618052011, 0570618052012, 0570618052013, 0570618052014, 0570618052015, 0570618052016, 0570618052017, 0570618052020, 0570618052022, 0570618052023, 0570618061000, 0570618061001,

TABLED

AMENDMENT NO. A1
(to be filled in by
Principal Clerk)

S745-ABA-60 [v.1]

0570618061002, 0570618061003, 0570618061004, 0570618061005, 0570618061006, 0570618061007, 0570618061008, 0570618061009, 0570618061010, 0570618061011, 0570618061012, 0570618061013, 0570618061014, 0570618061015, 0570618061016, 0570618061017, 0570618062000, 0570618062001, 0570618062002, 0570618062003, 0570618062004, 0570618062005, 0570618062006, 0570618062007, 0570618062008, 0570618062009, 0570618062010, 0570618062011, 0570618062012, 0570618062013, 0570618062014, 0570618062015, 0570618063000, 0570618063001, 0570618063002, 0570618063003, 0570618063004, 0570618063005, 0570618063006, 0570618063007, 0570618063008, 0570618063009, 0570618063010, 0570618063011, 0570618063012, 0570618063013, 0570618063014, 0570618063015, 0570618063016, 0570618063017, 0570618063019, 0570618063020, 0570618063022, 0570619022006, 0570619022028, 0570619022040, 0570619022041, 0570619022055, 0570619022056, 0570619022059, 0570619022060, 0570620011001, 0570620011004, 0570620011005, 0570620011006, 0570620011014; VTD 054, VTD 056, VTD 058; Montgomery County, Randolph County, Richmond County: VTD 002: Block(s) 1539703001011, 1539703001021, 1539703001022, 1539703001023, 1539703001024, 1539703001025, 1539703001031, 1539703001040, 1539703002000, 1539703002001, 1539703002002, 1539703002003, 1539703003000, 1539703003001, 1539703003002, 1539703003003, 1539703003004, 1539703003005, 1539703003006, 1539703003007, 1539703003008, 1539703003012, 1539703003013, 1539703003014, 1539703003015, 1539703003016, 1539703003017, 1539703003018, 1539703003024, 1539703003042, 1539703004000, 1539703004001, 1539703004002, 1539703004003, 1539703004004, 1539703004005, 1539703004006, 1539703004007, 1539703004008, 1539703004009, 1539703004010, 1539703004011, 1539703004012, 1539703004013, 1539703004014, 1539703004015, 1539703004016, 1539703004018, 1539703004019, 1539703004021, 1539703004023, 1539703004024, 1539703004025, 1539703004026, 1539703004027, 1539703004028, 1539703004029, 1539703004030, 1539703004031, 1539703004032, 1539703004033, 1539703004035, 1539703004036, 1539703004037; VTD 014, VTD 015, VTD 016; Stanly County, Union County.

District 10: Alexander County, Alleghany County, Ashe County, Avery County, Burke County, Caldwell County, Forsyth County: VTD 031, VTD 032, VTD 033, VTD 034, VTD 051, VTD 052, VTD 053, VTD 054, VTD 055, VTD 071, VTD 072, VTD 073, VTD 074, VTD 075, VTD 091, VTD 092, VTD 101, VTD 111: Block(s) 0670029011004, 0670029011005, 0670029012020, 0670029012025, 0670029012027, 0670029012028, 0670029012029, 0670029041016, 0670029041041, 0670029041042; VTD 122, VTD 123, VTD 131, VTD 132, VTD 133, VTD 201, VTD 207, VTD 602, VTD 607, VTD 705, VTD 706, VTD 708, VTD 709, VTD 804, VTD 805, VTD 806, VTD 807, VTD 808, VTD 809, VTD 904, VTD 905, VTD 906, VTD 907, VTD 908, VTD 909; Iredell County: VTD CD, VTD EM, VTD NH, VTD OL, VTD SB, VTD SH-A: Block(s) 0970611011024, 0970611011029, 0970611012000, 0970611012001, 0970611012002, 0970611012003, 0970611012004, 0970611012005, 0970611012006, 0970611012007, 0970611012008, 0970611012009, 0970611012010, 0970611012011, 0970611012012, 0970611012013, 0970611012014, 0970611012015, 0970611012016, 0970611012017, 0970611012018, 0970611012027, 0970611023036, 0970611023037, 0970611023038; VTD TB, VTD UG; McDowell County:

NORTH CAROLINA GENERAL ASSEMBLY
AMENDMENT
Senate Bill 745

TABLED

AMENDMENT NO. A1
(to be filled in by
Principal Clerk)

S745-ABA-60 [v.1]

VTD DYSART, VTD MAR-1: Block(s) 1119701022000, 1119701022001, 1119701022007, 1119701022008, 1119701022009, 1119701022013, 1119701022014, 1119701022015, 1119701022016, 1119701022017, 1119701022018, 1119701022019, 1119701022020, 1119701022021, 1119701022022, 1119701022023, 1119701022024, 1119701022025, 1119701022026, 1119701022027, 1119701022028, 1119701022029, 1119701022030, 1119701022031, 1119701022032, 1119701022033, 1119701022034, 1119701022035, 1119701022049, 1119701022050, 1119701022051, 1119701022052, 1119701022053, 1119701022054, 1119701022055, 1119701022056, 1119701022057, 1119701022058, 1119701022059, 1119701022060, 1119701022061, 1119701022062, 1119701022063, 1119701022064, 1119701022065, 1119701022066, 1119701022067, 1119701022068, 1119701022069, 1119701022070, 1119701022071, 1119701022072, 1119701022073, 1119701022074, 1119701022075, 1119701022076, 1119701022077, 1119701022078, 1119701022079, 1119701022080, 1119701022081, 1119701022082, 1119701022083, 1119701022084, 1119701022085, 1119701022086, 1119703001003, 1119703001004, 1119703001006, 1119703001007, 1119703001008, 1119703001036, 1119703002000, 1119703002001, 1119703002002, 1119703002003, 1119703002004, 1119703002005, 1119703002007, 1119703002009, 1119703002010, 1119703002012, 1119703002013, 1119703002014, 1119703002015, 1119703002016, 1119703002017, 1119703002019, 1119703002020, 1119703002022, 1119703002026, 1119703003000, 1119703003001, 1119706001000, 1119706001001; VTD N.COVE, VTD NEBO; Stokes County, Surry County, Watauga County, Wilkes County, Yadkin County.

District 11: Catawba County, Davidson County: VTD 004, VTD 006, VTD 008, VTD 010, VTD 016, VTD 020, VTD 022, VTD 024, VTD 026, VTD 028, VTD 030, VTD 032, VTD 034, VTD 036, VTD 038, VTD 040, VTD 044, VTD 046, VTD 048, VTD 050, VTD 052: Block(s) 0570615023024, 0570615023025, 0570615023026, 0570618051003, 0570618051004, 0570618051005, 0570618051006, 0570618051007, 0570618051008, 0570618051011, 0570618051012, 0570618051013, 0570618051014, 0570618051015, 0570618051016, 0570618051017, 0570618051018, 0570618052000, 0570618052001, 0570618052002, 0570618052009, 0570618052010, 0570618052018, 0570618052019, 0570618052021, 0570619021030, 0570619021035, 0570619022004, 0570619022005, 0570619022029; VTD 060, VTD 062, VTD 064, VTD 066, VTD 068, VTD 070, VTD 072, VTD 074, VTD 076, VTD 078, VTD 082, VTD 084, VTD 088, VTD 80A, VTD 86A; Davie County, Iredell County: VTD BA, VTD BE, VTD CC1, VTD CC2, VTD CC3, VTD CC4, VTD CH-A, VTD CH-B, VTD CS, VTD DV1-A, VTD DV1-B, VTD DV2-A, VTD DV2-B, VTD FT, VTD SH-A: Block(s) 0970604001031, 0970604001032, 0970604001033, 0970604001034, 0970611011027, 0970611011028, 0970611012019, 0970611012020, 0970611012021, 0970611012022, 0970611012023, 0970611012024, 0970611012025, 0970611012026, 0970611012028, 0970611012029, 0970611012030, 0970611021000, 0970611021001, 0970611021002, 0970611021003, 0970611021004, 0970611021005, 0970611021006, 0970611021007, 0970611021008, 0970611021009, 0970611021010, 0970611021011, 0970611021012, 0970611021013, 0970611021014, 0970611021015, 0970611021016, 0970611021017, 0970611021018, 0970611021019, 0970611021020, 0970611021021, 0970611021022, 0970611021023, 0970611021024, 0970611021025, 0970611021026,

TABLED

AMENDMENT NO. A1
(to be filled in by
Principal Clerk)

S745-ABA-60 [v.1]

0970611021027, 0970611021028, 0970611021029, 0970611021030, 0970611021031, 0970611021032, 0970611021033, 0970611022010, 0970611022011, 0970611022012, 0970611022013, 0970611022014, 0970611022015, 0970611022016, 0970611022017, 0970611022018, 0970611022019, 0970611023013, 0970611023021, 0970611023022, 0970611023023, 0970611023024, 0970611023025, 0970611023029, 0970611023039, 0970611041000, 0970611041001, 0970611041002, 0970611041003, 0970611041008, 0970611041009, 0970611041022, 0970611041023, 0970611041024, 0970611041025; VTD SH-B, VTD ST1, VTD ST2, VTD ST3, VTD ST4, VTD ST5, VTD ST6; Lincoln County, Rowan County.

District 12: Mecklenburg County: VTD 001, VTD 002, VTD 003, VTD 004, VTD 005, VTD 006, VTD 007, VTD 008, VTD 009, VTD 010, VTD 011, VTD 012, VTD 013, VTD 014, VTD 015, VTD 016, VTD 017, VTD 018, VTD 019, VTD 020, VTD 021, VTD 022, VTD 023, VTD 024, VTD 025, VTD 026, VTD 027, VTD 028, VTD 029, VTD 030, VTD 031, VTD 032, VTD 033, VTD 034, VTD 035, VTD 036, VTD 037, VTD 038, VTD 039, VTD 040, VTD 041, VTD 042, VTD 043, VTD 044, VTD 045, VTD 046, VTD 047, VTD 048, VTD 049, VTD 050, VTD 051, VTD 052, VTD 053, VTD 054, VTD 055, VTD 056, VTD 057, VTD 058, VTD 059, VTD 060, VTD 061, VTD 062, VTD 063, VTD 064, VTD 065, VTD 066, VTD 067, VTD 068, VTD 069, VTD 070, VTD 071, VTD 072, VTD 073, VTD 074, VTD 075, VTD 076, VTD 077, VTD 082, VTD 083, VTD 084, VTD 085, VTD 086, VTD 088, VTD 090, VTD 091, VTD 092, VTD 093, VTD 094, VTD 095, VTD 096, VTD 097, VTD 098, VTD 099, VTD 100, VTD 101, VTD 102, VTD 103, VTD 104, VTD 105, VTD 106, VTD 107.1, VTD 108, VTD 109, VTD 110, VTD 111, VTD 112, VTD 113, VTD 114, VTD 115, VTD 116, VTD 117, VTD 118, VTD 119, VTD 120, VTD 121, VTD 123, VTD 124, VTD 125, VTD 126, VTD 130, VTD 131, VTD 132, VTD 135, VTD 136, VTD 137, VTD 139.1: Block(s) 1190058431001, 1190058432000, 1190058432001, 1190058432004, 1190058432005, 1190058432006, 1190058432007; VTD 141, VTD 144, VTD 146, VTD 147, VTD 149, VTD 201, VTD 203, VTD 204.1, VTD 205, VTD 212, VTD 213, VTD 215, VTD 216, VTD 217, VTD 218, VTD 219, VTD 220, VTD 221, VTD 226, VTD 227, VTD 232, VTD 233, VTD 234, VTD 235, VTD 236, VTD 237, VTD 78.1.

District 13: Cleveland County, Gaston County, Mecklenburg County: VTD 079, VTD 080, VTD 081, VTD 087, VTD 089, VTD 122, VTD 127, VTD 128, VTD 129, VTD 133, VTD 134, VTD 138, VTD 139.1: Block(s) 1190058431000, 1190058431002, 1190058431003, 1190058431004, 1190058431005, 1190058431006, 1190058431007, 1190058431008, 1190058431009, 1190058431010, 1190058431011, 1190058431012, 1190058432002, 1190058432003, 1190058432008, 1190058432009, 1190058432010, 1190058432011, 1190058432012, 1190058432013, 1190058432014, 1190058432015, 1190058432016, 1190058432017, 1190058432018, 1190058601006, 1190058632000, 1190058641000, 1190058641001, 1190058641002, 1190058641003, 1190058641004, 1190058641005, 1190058641006, 1190058641007, 1190058641008, 1190058641009, 1190058641010, 1190058641011, 1190058641012, 1190058641013, 1190058641014, 1190058641015, 1190058641016, 1190058641017, 1190058641018, 1190058641019, 1190058641020, 1190058641021, 1190058642010; VTD 140, VTD 142, VTD 143, VTD 145, VTD 148, VTD 150, VTD 151, VTD 200, VTD 202, VTD 206, VTD 207, VTD 208, VTD 209, VTD 210,

TABLED

AMENDMENT NO. A1
(to be filled in by
Principal Clerk)

S745-ABA-60 [v.1]

VTD 211, VTD 214, VTD 222, VTD 223.1, VTD 224, VTD 225, VTD 228, VTD 229, VTD 230, VTD 231, VTD 238.1, VTD 239, VTD 240, VTD 241, VTD 242, VTD 243; Rutherford County: VTD 011, VTD 013, VTD 014, VTD 019, VTD 027: Block(s) 1619602011034, 1619602011035, 1619602011050, 1619604002000, 1619604002001, 1619604002002, 1619604002003, 1619604002004, 1619604002005, 1619604002006, 1619604002007, 1619604002008, 1619604002009, 1619604002011, 1619604002012, 1619604002014, 1619605011000, 1619605011001, 1619605011002, 1619605011003, 1619605011004, 1619605011005, 1619605011006, 1619605011011, 1619605011013, 1619605011014, 1619605011015, 1619605011016, 1619605011017, 1619605011018, 1619605011019, 1619605011025, 1619605011026, 1619605011027, 1619605011031, 1619605011032, 1619605011033, 1619605011034, 1619605011035, 1619605011036, 1619605012000, 1619605012001, 1619605012002, 1619605012003, 1619605012004, 1619605012005, 1619605012006, 1619605012007, 1619605012008, 1619605012009, 1619605012010, 1619605012011, 1619605012012, 1619605012013, 1619605012014, 1619605012015, 1619605012016, 1619605012017, 1619605012018, 1619605012019, 1619605012020, 1619605012021, 1619605012022, 1619605012023, 1619605012024, 1619605012025, 1619605012026, 1619605012027, 1619605012028, 1619605012029, 1619605012030, 1619605012031, 1619605012032, 1619605021010, 1619605021013, 1619605021015, 1619605021035, 1619605021036, 1619605021037, 1619605021038, 1619605021039, 1619605021040, 1619605021041, 1619605021042, 1619605023000, 1619605023001, 1619605023002, 1619605023003, 1619605023004, 1619605023005, 1619605023006, 1619605023007, 1619605023008, 1619605023009, 1619605023010, 1619605023011, 1619605023012, 1619605023013, 1619605023014, 1619605023015, 1619605023016, 1619605023017, 1619605023018, 1619605023019, 1619605023020, 1619605023021, 1619605023022, 1619605023023, 1619605023024, 1619605023025, 1619605023026, 1619605023027, 1619605023028, 1619605023029, 1619605023030, 1619605023031, 1619605023032, 1619605023033, 1619605031000, 1619605031001, 1619605031002, 1619605031003, 1619605031004, 1619605031005, 1619605031006, 1619605031007, 1619605031008, 1619605031009, 1619605031010, 1619605031011, 1619605031012, 1619605031013; VTD 028, VTD 029, VTD 030, VTD 03A, VTD 04A, VTD 05A, VTD 10A.

District 14: Buncombe County, Cherokee County, Clay County, Graham County, Haywood County, Henderson County, Jackson County, Macon County, Madison County, McDowell County: VTD CCREEK, VTD FORT-1, VTD FORT-2, VTD GLENWD, VTD HIGGIN, VTD M.COVE, VTD MAR-1: Block(s) 1119703002006, 1119703002008, 1119703002011, 1119703002018, 1119703002021, 1119703002023, 1119703002024, 1119703002025, 1119703002027, 1119703002028, 1119703002029, 1119703003002, 1119703003003, 1119703003004, 1119703003005, 1119703003006, 1119703003007, 1119703003008, 1119703003009, 1119703003010, 1119703003011, 1119703003012, 1119703003013, 1119703003014, 1119703003015, 1119703003016, 1119703003017, 1119703003018, 1119704002000, 1119704002001, 1119704002011, 1119704002018, 1119704002019; VTD MAR-2, VTD MAR-3, VTD MAR-4, VTD MAR-5, VTD PLEASA, VTD T.COVE, VTD WEST-M; Mitchell County, Polk County, Rutherford County: VTD 018, VTD 027: Block(s)

NORTH CAROLINA GENERAL ASSEMBLY
AMENDMENT
Senate Bill 745

TABLED

AMENDMENT NO. A1
(to be filled in by
Principal Clerk)

S745-ABA-60 [v.1]

1619604002015; VTD 034, VTD 06A, VTD 09A, VTD 16A; Swain County, Transylvania County, Yancey County."";

and by amending the short title to read: "Realign Congressional Districts 2022/CCG22-5.".

SIGNED _____
Amendment Sponsor

SIGNED _____
Committee Chair if Senate Committee Amendment

ADOPTED _____ FAILED _____ TABLED _____

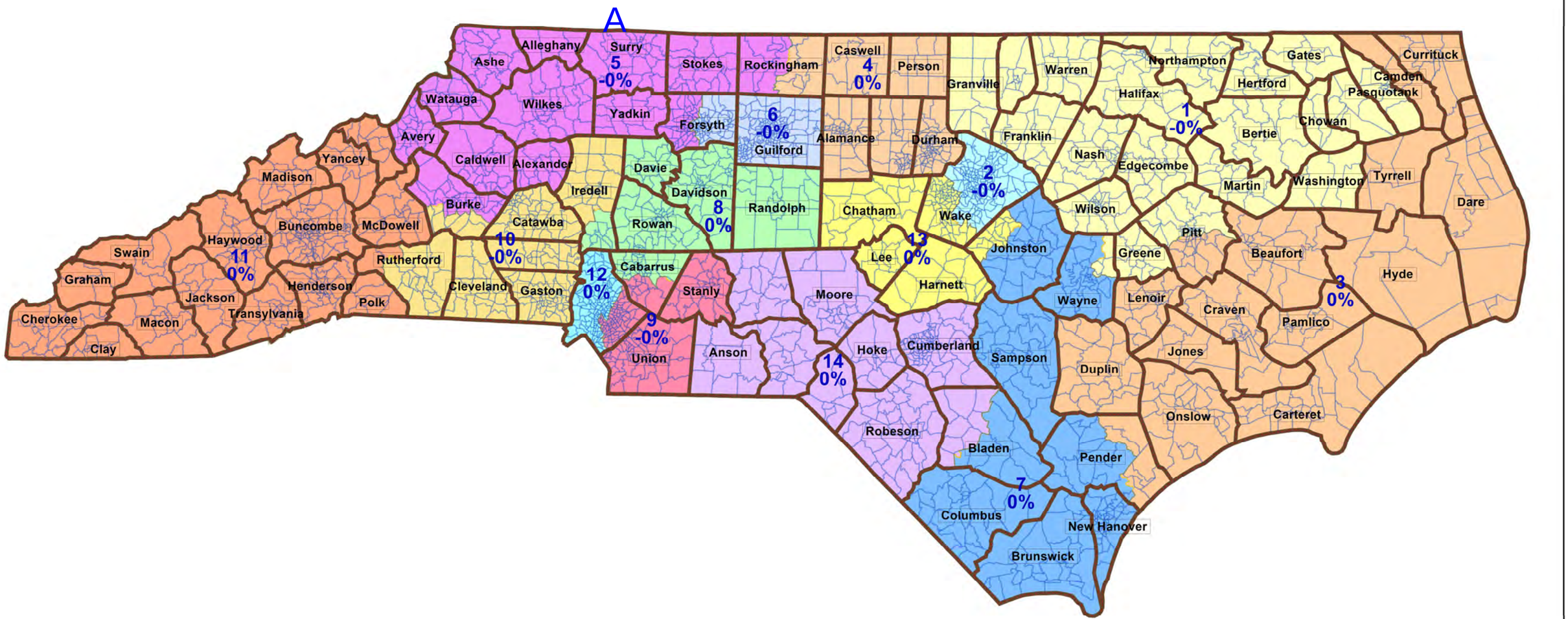

©2021 CALIPER

Description:

User:

Measures of Compactness Report

A

Wednesday, February 16, 2022 10:52 PM

	Reock	Polsby-Popper
Sum	N/A	N/A
Min	0.34	0.22
Max	0.59	0.54
Mean	0.45	0.36
Std. Dev.	0.08	0.09

District	Reock	Polsby-Popper
1	0.43	0.39
2	0.56	0.43
3	0.39	0.29
4	0.59	0.51
5	0.34	0.32
6	0.50	0.54
7	0.34	0.22
8	0.45	0.43
9	0.50	0.36
10	0.39	0.31
11	0.36	0.32

Measures of Compactness Report

A

	Reock	Polsby-Popper
Sum	N/A	N/A
Min	0.34	0.22
Max	0.59	0.54
Mean	0.45	0.36
Std. Dev.	0.08	0.09

District	Reock	Polsby-Popper
12	0.39	0.30
13	0.53	0.33
14	0.51	0.35

Measures of Compactness Report

A

Reock	The measure is always between 0 and 1, with 1 being the most compact.
Polsby-Popper	The measure is always between 0 and 1, with 1 being the most compact.

Population Deviation Report

			Actual Pop	Deviation	Deviation %
1	1	745,671	745,670	-1	0.00%
2	1	745,671	745,670	-1	0.00%
3	1	745,671	745,671	0	0.00%
4	1	745,671	745,671	0	0.00%
5	1	745,671	745,670	-1	0.00%
6	1	745,671	745,670	-1	0.00%
7	1	745,671	745,671	0	0.00%
8	1	745,671	745,671	0	0.00%
9	1	745,671	745,670	-1	0.00%
10	1	745,671	745,670	-1	0.00%
11	1	745,671	745,671	0	0.00%
12	1	745,671	745,671	0	0.00%
13	1	745,671	745,671	0	0.00%
14	1	745,671	745,671	0	0.00%
Totals:	**14**		**10,439,388**		

Deviation range: 0.00% to 0.00%

2020 Election Contest Report - US President-13773-

District Plan: CBK22-2

					ib	% Lib	Grn	% Grn	Cnst	% Cnst	W-I	% W-I
					,315	0.60%	616	0.16%	758	0.20%	569	0.15%
2	143,196	34.28%	266,403	63.78%	4,801	1.15%	1,085	0.26%	674	0.16%	1,552	0.37%
3	228,814	60.82%	141,295	37.55%	4,094	1.09%	637	0.17%	693	0.18%	705	0.19%
4	131,326	32.46%	267,307	66.08%	3,167	0.78%	1,049	0.26%	643	0.16%	1,040	0.26%
5	262,249	64.84%	136,768	33.81%	3,111	0.77%	708	0.18%	791	0.20%	856	0.21%
6	147,338	38.21%	232,452	60.29%	3,050	0.79%	980	0.25%	742	0.19%	1,024	0.27%
7	234,625	56.99%	171,455	41.65%	3,481	0.85%	767	0.19%	618	0.15%	749	0.18%
8	263,522	67.60%	120,705	30.96%	3,240	0.83%	780	0.20%	741	0.19%	835	0.21%
9	197,920	49.62%	194,642	48.80%	3,523	0.88%	867	0.22%	692	0.17%	1,229	0.31%
10	261,955	67.23%	122,652	31.48%	2,885	0.74%	727	0.19%	703	0.18%	729	0.19%
11	237,023	54.36%	191,828	43.99%	3,836	0.88%	1,225	0.28%	1,084	0.25%	1,057	0.24%
12	109,542	29.29%	257,886	68.96%	3,647	0.98%	1,104	0.30%	573	0.15%	1,230	0.33%
13	183,138	45.92%	208,452	52.27%	4,584	1.15%	909	0.23%	594	0.15%	1,112	0.28%
14	173,247	50.35%	165,954	48.23%	2,906	0.84%	732	0.21%	602	0.17%	627	0.18%
Total:	**2,754,299**	**49.91%**	**2,680,505**	**48.57%**	**48,640**	**0.88%**	**12,186**	**0.22%**	**9,908**	**0.18%**	**13,314**	**0.24%**

Candidates: Trump (Rep), Biden (Dem), Jorgensen (Lib), Hawkins (Grn), Blankenship (Cst)
Data Source: North Carolina State Board of Elections, 'statewide_precinct_sort' file, administrative precincts excluded.
District plan definition file: 'CBK22-2.csv', modified 2/16/2022 10:53 PM
[EL20-PRS-20G] - Generated 2/16/2022

2020 Election Contest Report - US Senate -13774-

District Plan: CBK22-2

				% Dem	Lib	% Lib	Cnst	% Cnst
			236	51.88%	9,161	2.39%	4,561	1.19%
2	146,795	35.39%	250,214	60.33%	14,437	3.48%	3,296	0.79%
3	217,609	58.50%	136,589	36.72%	12,442	3.34%	5,322	1.43%
4	129,513	32.23%	258,116	64.24%	10,751	2.68%	3,429	0.85%
5	246,814	61.64%	135,001	33.71%	12,302	3.07%	6,319	1.58%
6	143,809	37.61%	222,444	58.18%	11,870	3.10%	4,233	1.11%
7	223,137	54.81%	164,562	40.42%	13,639	3.35%	5,781	1.42%
8	250,212	64.72%	117,897	30.49%	12,338	3.19%	6,186	1.60%
9	198,223	50.11%	180,450	45.62%	12,544	3.17%	4,352	1.10%
10	248,720	64.45%	119,478	30.96%	11,294	2.93%	6,422	1.66%
11	227,263	52.61%	186,605	43.20%	12,608	2.92%	5,515	1.28%
12	113,696	30.65%	240,098	64.72%	13,441	3.62%	3,755	1.01%
13	181,380	45.84%	196,242	49.60%	13,905	3.51%	4,136	1.05%
14	163,149	48.05%	160,578	47.29%	10,666	3.14%	5,152	1.52%
Total:	**2,661,369**	**48.67%**	**2,567,510**	**46.95%**	**171,398**	**3.13%**	**68,459**	**1.25%**

Candidates: Tillis (Rep), Cunningham (Dem), Bray (Lib), Hayes (Cst)
Data Source: North Carolina State Board of Elections, 'statewide_precinct_sort' file, administrative precincts excluded.
District plan definition file: 'CBK22-2.csv', modified 2/16/2022 10:53 PM
[EL20-SEN-20G] - Generated 2/16/2022

2020 Election Contest Report - NC Governor 13775-

District Plan: CBK22-2

				% Rep	Lib	% Lib	Cnst	% Cnst
				43.74%	2,766	0.72%	1,384	0.36%
2	276,609	66.44%	133,059	31.96%	5,162	1.24%	1,504	0.36%
3	149,608	39.97%	218,611	58.40%	4,307	1.15%	1,813	0.48%
4	276,441	68.48%	122,111	30.25%	3,867	0.96%	1,276	0.32%
5	153,716	38.13%	244,064	60.54%	3,810	0.95%	1,566	0.39%
6	241,819	63.11%	135,047	35.25%	4,511	1.18%	1,767	0.46%
7	184,305	44.95%	219,734	53.59%	4,210	1.03%	1,753	0.43%
8	134,263	34.59%	248,390	63.99%	3,943	1.02%	1,586	0.41%
9	201,563	50.75%	189,193	47.63%	4,653	1.17%	1,791	0.45%
10	134,371	34.61%	248,491	64.00%	3,744	0.96%	1,676	0.43%
11	204,157	47.04%	222,701	51.31%	5,170	1.19%	1,963	0.45%
12	260,321	69.96%	104,494	28.08%	5,624	1.51%	1,650	0.44%
13	221,536	55.74%	169,657	42.69%	4,724	1.19%	1,539	0.39%
14	178,683	52.22%	157,860	46.14%	3,917	1.14%	1,688	0.49%
Total:	**2,830,701**	**51.50%**	**2,582,462**	**46.98%**	**60,408**	**1.10%**	**22,956**	**0.42%**

Candidates: Cooper (Dem), Forest (Rep), DiFiore (Lib), Pisano (Cst)
Data Source: North Carolina State Board of Elections, 'statewide_precinct_sort' file, administrative precincts excluded.
District plan definition file: 'CBK22-2.csv', modified 2/16/2022 10:53 PM
[EL20-GOV-20G] - Generated 2/16/2022

2020 Election Contest Report - NC Lieutenant Governor

District Plan: CBK22-2

			Dem	% Dem
		.30%	201,298	52.70%
2	151,727	36.94%	259,060	63.06%
3	229,952	62.54%	137,755	37.46%
4	136,622	34.26%	262,208	65.74%
5	262,698	66.22%	134,019	33.78%
6	152,617	40.25%	226,544	59.75%
7	235,149	58.44%	167,252	41.56%
8	265,280	69.13%	118,469	30.87%
9	204,363	52.30%	186,379	47.70%
10	260,715	68.28%	121,103	31.72%
11	239,918	56.01%	188,431	43.99%
12	117,488	31.99%	249,764	68.01%
13	189,158	48.37%	201,899	51.63%
14	170,636	50.76%	165,545	49.24%
Total:	**2,796,976**	**51.64%**	**2,619,726**	**48.36%**

A

Candidates: Robinson (Rep), Holley (Dem)
Data Source: North Carolina State Board of Elections, 'statewide_precinct_sort' file, administrative precincts excluded.
District plan definition file: 'CBK22-2.csv', modified 2/16/2022 10:53 PM
[EL20-LG-20G] - Generated 2/16/2022

2020 Election Contest Report - NC Attorney General

District Plan: CBK22-2

			Rep	% Rep
		.00%	171,405	45.00%
2	206,349	64.88%	144,167	35.12%
3	143,340	39.13%	223,018	60.87%
4	268,075	67.34%	130,006	32.66%
5	142,008	35.81%	254,524	64.19%
6	231,395	61.11%	147,288	38.89%
7	175,317	43.69%	225,974	56.31%
8	126,386	33.01%	256,504	66.99%
9	192,357	49.26%	198,154	50.74%
10	129,216	33.82%	252,896	66.18%
11	194,656	45.56%	232,568	54.44%
12	252,037	68.75%	114,559	31.25%
13	209,248	53.60%	181,133	46.40%
14	170,871	51.01%	164,101	48.99%
Total:	**2,710,775**	**50.13%**	**2,696,297**	**49.87%**

A

Candidates: Stein (Dem), O'Neill (Rep)
Data Source: North Carolina State Board of Elections, 'statewide_precinct_sort' file, administrative precincts excluded.
District plan definition file: 'CBK22-2.csv', modified 2/16/2022 10:53 PM
[EL20-AG-20G] - Generated 2/16/2022

2020 Election Contest Report - NC Auditor -13778-

District Plan: CBK22-2

			Rep	% Rep
		.40%	161,702	42.60%
2	267,991	65.95%	138,364	34.05%
3	150,067	41.27%	213,576	58.73%
4	267,683	67.75%	127,416	32.25%
5	142,144	36.25%	250,015	63.75%
6	232,426	62.03%	142,288	37.97%
7	175,743	44.25%	221,392	55.75%
8	125,981	33.16%	253,973	66.84%
9	190,473	49.29%	195,976	50.71%
10	127,352	33.65%	251,161	66.35%
11	194,667	45.97%	228,803	54.03%
12	250,780	69.06%	112,379	30.94%
13	211,849	54.77%	174,930	45.23%
14	172,335	51.77%	160,519	48.23%
Total:	**2,727,373**	**50.89%**	**2,632,494**	**49.11%**

A

Candidates: Wood (Dem), Street (Rep)
Data Source: North Carolina State Board of Elections, 'statewide_precinct_sort' file, administrative precincts excluded.
District plan definition file: 'CBK22-2.csv', modified 2/16/2022 10:53 PM
[EL20-AUD-20G] - Generated 2/16/2022

2020 Election Contest Report - NC Commissioner of Agriculture

District Plan: CBK22-2

			Dem	% Dem
		.17%	193,458	50.83%
2	174,499	42.74%	233,788	57.26%
3	231,409	63.46%	133,247	36.54%
4	148,904	37.59%	247,199	62.41%
5	269,318	68.29%	125,039	31.71%
6	163,916	43.45%	213,295	56.55%
7	239,372	60.01%	159,510	39.99%
8	270,705	70.96%	110,769	29.04%
9	207,350	53.54%	179,928	46.46%
10	262,631	69.03%	117,840	30.97%
11	244,119	57.36%	181,469	42.64%
12	120,050	33.00%	243,781	67.00%
13	204,822	52.68%	184,004	47.32%
14	173,757	52.03%	160,216	47.97%
Total:	**2,898,000**	**53.85%**	**2,483,543**	**46.15%**

A

Candidates: Troxler (Rep), Wadsworth (Dem)
Data Source: North Carolina State Board of Elections, 'statewide_precinct_sort' file, administrative precincts excluded.
District plan definition file: 'CBK22-2.csv', modified 2/16/2022 10:53 PM
[EL20-COA-20G] - Generated 2/16/2022

2020 Election Contest Report - NC Commissioner of Labor

District Plan: CBK22-2

			Dem	% Dem
		.15%	204,282	53.85%
2	148,343	36.65%	256,407	63.35%
3	220,891	60.79%	142,456	39.21%
4	132,796	33.62%	262,198	66.38%
5	256,840	65.45%	135,605	34.55%
6	147,584	39.41%	226,897	60.59%
7	227,760	57.28%	169,866	42.72%
8	259,674	68.40%	119,964	31.60%
9	200,167	51.84%	185,933	48.16%
10	256,055	67.52%	123,201	32.48%
11	234,236	55.26%	189,646	44.74%
12	114,657	31.58%	248,468	68.42%
13	184,173	47.73%	201,667	52.27%
14	164,832	49.46%	168,455	50.54%
Total:	**2,723,106**	**50.82%**	**2,635,045**	**49.18%**

A

Candidates: Dobson (Rep), Holmes (Dem)
Data Source: North Carolina State Board of Elections, 'statewide_precinct_sort' file, administrative precincts excluded.
District plan definition file: 'CBK22-2.csv', modified 2/16/2022 10:53 PM
[EL20-COL-20G] - Generated 2/16/2022

2020 Election Contest Report - NC Secretary of State

District Plan: CBK22-2

			Rep	% Rep
		.43%	165,823	43.57%
2	269,333	66.00%	138,757	34.00%
3	149,064	40.87%	215,631	59.13%
4	269,850	68.06%	126,642	31.94%
5	145,396	36.95%	248,125	63.05%
6	234,230	62.32%	141,600	37.68%
7	179,730	44.98%	219,882	55.02%
8	127,664	33.51%	253,288	66.49%
9	192,964	49.69%	195,359	50.31%
10	130,363	34.32%	249,453	65.68%
11	196,909	46.33%	228,082	53.67%
12	253,157	69.40%	111,604	30.60%
13	213,804	55.07%	174,435	44.93%
14	175,553	52.53%	158,634	47.47%
Total:	**2,752,763**	**51.17%**	**2,627,315**	**48.83%**

A

Candidates: Marshall (Dem), Sykes (Rep)
Data Source: North Carolina State Board of Elections, 'statewide_precinct_sort' file, administrative precincts excluded.
District plan definition file: 'CBK22-2.csv', modified 2/16/2022 10:53 PM
[EL20-SOS-20G] - Generated 2/16/2022

2020 Election Contest Report - NC Treasurer13782-

District Plan: CBK22-2

			Dem	% Dem
		.90%	196,875	52.10%
2	159,950	39.46%	245,437	60.54%
3	225,342	62.27%	136,519	37.73%
4	140,039	35.54%	254,033	64.46%
5	259,400	66.20%	132,452	33.80%
6	153,790	41.03%	221,027	58.97%
7	232,723	58.91%	162,344	41.09%
8	260,846	68.84%	118,063	31.16%
9	208,764	54.21%	176,316	45.79%
10	258,772	68.54%	118,789	31.46%
11	239,255	56.69%	182,813	43.31%
12	126,783	35.00%	235,455	65.00%
13	191,812	49.78%	193,511	50.22%
14	170,698	51.47%	160,947	48.53%
Total:	**2,809,203**	**52.57%**	**2,534,581**	**47.43%**

A

Candidates: Folwell (Rep), Chatterji (Dem)
Data Source: North Carolina State Board of Elections, 'statewide_precinct_sort' file, administrative precincts excluded.
District plan definition file: 'CBK22-2.csv', modified 2/16/2022 10:53 PM
[EL20-TRS-20G] - Generated 2/16/2022

2016 Election Contest Report - US President -13783-

District Plan: CBK22-2

				% Dem	Lib	% Lib	W-I	% W-I
				53.52%	6,415	1.79%	2,579	0.72%
2	126,230	35.24%	213,153	59.51%	12,504	3.49%	6,265	1.75%
3	196,937	60.82%	115,722	35.74%	8,242	2.55%	2,914	0.90%
4	113,682	31.78%	229,809	64.25%	9,169	2.56%	5,042	1.41%
5	229,666	64.32%	112,966	31.64%	9,718	2.72%	4,696	1.32%
6	133,379	38.27%	201,452	57.80%	9,305	2.67%	4,420	1.27%
7	195,141	56.76%	136,488	39.70%	8,777	2.55%	3,423	1.00%
8	223,504	68.28%	92,073	28.13%	8,466	2.59%	3,284	1.00%
9	168,749	51.31%	145,167	44.14%	10,273	3.12%	4,705	1.43%
10	220,943	66.77%	98,767	29.85%	7,895	2.39%	3,306	1.00%
11	207,276	55.29%	149,844	39.97%	10,763	2.87%	6,978	1.86%
12	92,719	30.64%	195,379	64.56%	10,082	3.33%	4,466	1.48%
13	149,758	47.23%	151,404	47.75%	11,186	3.53%	4,732	1.49%
14	143,983	48.03%	146,063	48.73%	7,134	2.38%	2,587	0.86%
Total:	**2,359,749**	**49.90%**	**2,180,316**	**46.10%**	**129,929**	**2.75%**	**59,397**	**1.26%**

Candidates: Trump (Rep), Clinton (Dem), Johnson (Lib)
Data Source: North Carolina State Board of Elections, 'statewide_precinct_sort' file, administrative precincts excluded.
District plan definition file: 'CBK22-2.csv', modified 2/16/2022 10:53 PM
[EL20-PRS-16G] - Generated 2/16/2022

2016 Election Contest Report - NC Lieutenant Governor

District Plan: CBK22-2

				% Dem	Lib	% Lib
				53.76%	6,329	1.80%
2	140,657	40.01%	200,180	56.94%	10,733	3.05%
3	192,123	61.12%	113,416	36.08%	8,793	2.80%
4	121,508	34.73%	219,135	62.63%	9,255	2.65%
5	227,694	65.53%	110,253	31.73%	9,496	2.73%
6	138,309	40.71%	191,642	56.40%	9,822	2.89%
7	193,461	58.07%	130,501	39.17%	9,175	2.75%
8	221,502	69.42%	88,442	27.72%	9,134	2.86%
9	179,675	56.03%	131,394	40.97%	9,600	2.99%
10	219,985	68.16%	94,200	29.19%	8,569	2.65%
11	199,284	54.73%	151,596	41.63%	13,241	3.64%
12	104,427	35.50%	179,168	60.91%	10,542	3.58%
13	157,975	50.94%	142,612	45.99%	9,525	3.07%
14	138,020	47.61%	143,717	49.58%	8,146	2.81%
Total:	**2,390,619**	**51.88%**	**2,084,975**	**45.25%**	**132,360**	**2.87%**

A

Candidates: Forest (Rep), Coleman (Dem), Cole (Lib)
Data Source: North Carolina State Board of Elections, 'statewide_precinct_sort' file, administrative precincts excluded.
District plan definition file: 'CBK22-2.csv', modified 2/16/2022 10:53 PM
[EL20-LG-16G] - Generated 2/16/2022

Election Contest Report - 2016/2020 Composite

13785-

District Plan: CBK22-2

			Rep	% Rep
		.75%	171,429	45.43%
2	230,412	62.44%	145,479	36.27%
3	137,423	38.24%	217,826	60.61%
4	256,838	65.70%	130,047	33.27%
5	133,781	34.38%	250,951	64.48%
6	222,969	59.80%	145,580	39.04%
7	164,756	42.09%	222,363	56.80%
8	116,723	31.27%	252,283	67.60%
9	179,797	47.36%	195,324	51.45%
10	119,778	32.10%	249,315	66.82%
11	184,385	44.11%	228,377	54.63%
12	238,858	67.21%	111,867	31.48%
13	194,686	51.51%	178,531	47.24%
14	164,076	49.81%	161,620	49.07%
Total:	**2,567,319**	**48.54%**	**2,660,992**	**50.31%**

A

Values represent average vote count from 12 contests: 2016 President and Lieutenant Governor; 2020 President, US Senate, Governor, Lieutenant Governor, Attorney General, Auditor, Commissioner of Agriculture, Commissioner of Labor, Secretary of State, and Treasurer.

Data Source: North Carolina State Board of Elections, 'statewide_precinct_sort' files, administrative precincts excluded.

District plan definition file: 'CBK22-2.csv', modified 2/16/2022 10:53 PM

[EL20-CMP-1620G] - Generated 2/16/2022

County - District Report

		Population	trict Population	County Pop in District	Percent of County Pop in District	Percent of District Pop in County
Alamance	4	171,415	745,671	171,415	100.00 %	22.99 %
Alexander	5	36,444	745,670	36,444	100.00 %	4.89 %
Alleghany	5	10,888	745,670	10,888	100.00 %	1.46 %
Anson	14	22,055	745,671	22,055	100.00 %	2.96 %
Ashe	5	26,577	745,670	26,577	100.00 %	3.56 %
Avery	5	17,806	745,670	17,806	100.00 %	2.39 %
Beaufort	3	44,652	745,671	44,652	100.00 %	5.99 %
Bertie	1	17,934	745,670	17,934	100.00 %	2.41 %
Bladen	7	29,606	745,671	11,928	40.29 %	1.60 %
	14	29,606	745,671	17,678	59.71 %	2.37 %
Brunswick	7	136,693	745,671	136,693	100.00 %	18.33 %
Buncombe	11	269,452	745,671	269,452	100.00 %	36.14 %
Burke	5	87,570	745,670	71,394	81.53 %	9.57 %
	10	87,570	745,670	16,176	18.47 %	2.17 %
Cabarrus	8	225,804	745,671	150,716	66.75 %	20.21 %
	9	225,804	745,670	75,088	33.25 %	10.07 %
Caldwell	5	80,652	745,670	80,652	100.00 %	10.82 %
Camden	3	10,355	745,671	10,355	100.00 %	1.39 %
Carteret	3	67,686	745,671	67,686	100.00 %	9.08 %
Caswell	4	22,736	745,671	22,736	100.00 %	3.05 %
Catawba	10	160,610	745,670	160,610	100.00 %	21.54 %
Chatham	13	76,285	745,671	76,285	100.00 %	10.23 %
Cherokee	11	28,774	745,671	28,774	100.00 %	3.86 %
Chowan	1	13,708	745,670	13,708	100.00 %	1.84 %
Clay	11	11,089	745,671	11,089	100.00 %	1.49 %
Cleveland	10	99,519	745,670	99,519	100.00 %	13.35 %
Columbus	7	50,623	745,671	50,623	100.00 %	6.79 %
Craven	3	100,720	745,671	100,720	100.00 %	13.51 %
Cumberland	14	334,728	745,671	334,728	100.00 %	44.89 %
Currituck	3	28,100	745,671	28,100	100.00 %	3.77 %
Dare	3	36,915	745,671	36,915	100.00 %	4.95 %
Davidson	8	168,930	745,671	168,930	100.00 %	22.65 %
Davie	8	42,712	745,671	42,712	100.00 %	5.73 %
Duplin	3	48,715	745,671	48,715	100.00 %	6.53 %
Durham	4	324,833	745,671	323,173	99.49 %	43.34 %
	13	324,833	745,671	1,660	0.51 %	0.22 %
Edgecombe	1	48,900	745,670	48,900	100.00 %	6.56 %
Forsyth	5	382,590	745,670	178,219	46.58 %	23.90 %
	6	382,590	745,670	204,371	53.42 %	27.41 %
Franklin	1	68,573	745,670	68,573	100.00 %	9.20 %
Gaston	10	227,943	745,670	227,943	100.00 %	30.57 %
Gates	1	10,478	745,670	10,478	100.00 %	1.41 %

County - District Report

		Population	trict Population	County Pop in District	Percent of County Pop in District	Percent of District Pop in County
Graham	11	8,030	745,671	8,030	100.00 %	1.08 %
Granville	1	60,992	745,670	60,992	100.00 %	8.18 %
Greene	1	20,451	745,670	20,451	100.00 %	2.74 %
Guilford	6	541,299	745,670	541,299	100.00 %	72.59 %
Halifax	1	48,622	745,670	48,622	100.00 %	6.52 %
Harnett	13	133,568	745,671	133,568	100.00 %	17.91 %
Haywood	11	62,089	745,671	62,089	100.00 %	8.33 %
Henderson	11	116,281	745,671	116,281	100.00 %	15.59 %
Hertford	1	21,552	745,670	21,552	100.00 %	2.89 %
Hoke	14	52,082	745,671	52,082	100.00 %	6.98 %
Hyde	3	4,589	745,671	4,589	100.00 %	0.62 %
Iredell	8	186,693	745,671	92,267	49.42 %	12.37 %
	10	186,693	745,670	94,426	50.58 %	12.66 %
Jackson	11	43,109	745,671	43,109	100.00 %	5.78 %
Johnston	7	215,999	745,671	128,866	59.66 %	17.28 %
	13	215,999	745,671	87,133	40.34 %	11.69 %
Jones	3	9,172	745,671	9,172	100.00 %	1.23 %
Lee	13	63,285	745,671	63,285	100.00 %	8.49 %
Lenoir	3	55,122	745,671	55,122	100.00 %	7.39 %
Lincoln	10	86,810	745,670	86,810	100.00 %	11.64 %
Macon	11	37,014	745,671	37,014	100.00 %	4.96 %
Madison	11	21,193	745,671	21,193	100.00 %	2.84 %
Martin	1	22,031	745,670	22,031	100.00 %	2.95 %
McDowell	11	44,578	745,671	44,578	100.00 %	5.98 %
Mecklenburg	9	1,115,482	745,670	369,811	33.15 %	49.59 %
	12	1,115,482	745,671	745,671	66.85 %	100.00 %
Mitchell	11	14,903	745,671	14,903	100.00 %	2.00 %
Montgomery	14	25,751	745,671	25,751	100.00 %	3.45 %
Moore	14	99,727	745,671	99,727	100.00 %	13.37 %
Nash	1	94,970	745,670	94,970	100.00 %	12.74 %
New Hanover	7	225,702	745,671	225,702	100.00 %	30.27 %
Northampton	1	17,471	745,670	17,471	100.00 %	2.34 %
Onslow	3	204,576	745,671	204,576	100.00 %	27.44 %
Orange	4	148,696	745,671	148,696	100.00 %	19.94 %
Pamlico	3	12,276	745,671	12,276	100.00 %	1.65 %
Pasquotank	1	40,568	745,670	40,568	100.00 %	5.44 %
Pender	3	60,203	745,671	27,018	44.88 %	3.62 %
	7	60,203	745,671	33,185	55.12 %	4.45 %
Perquimans	1	13,005	745,670	13,005	100.00 %	1.74 %
Person	4	39,097	745,671	39,097	100.00 %	5.24 %
Pitt	1	170,243	745,670	77,713	45.65 %	10.42 %
	3	170,243	745,671	92,530	54.35 %	12.41 %

County - District Report

		Population	trict Population	County Pop in District	Percent of County Pop in District	Percent of District Pop in County
Polk	11	19,328	745,671	19,328	100.00 %	2.59 %
Randolph	8	144,171	745,671	144,171	100.00 %	19.33 %
Richmond	14	42,946	745,671	42,946	100.00 %	5.76 %
Robeson	14	116,530	745,671	116,530	100.00 %	15.63 %
Rockingham	4	91,096	745,671	40,554	44.52 %	5.44 %
	5	91,096	745,670	50,542	55.48 %	6.78 %
Rowan	8	146,875	745,671	146,875	100.00 %	19.70 %
Rutherford	10	64,444	745,670	60,186	93.39 %	8.07 %
	11	64,444	745,671	4,258	6.61 %	0.57 %
Sampson	7	59,036	745,671	59,036	100.00 %	7.92 %
Scotland	14	34,174	745,671	34,174	100.00 %	4.58 %
Stanly	9	62,504	745,670	62,504	100.00 %	8.38 %
Stokes	5	44,520	745,670	44,520	100.00 %	5.97 %
Surry	5	71,359	745,670	71,359	100.00 %	9.57 %
Swain	11	14,117	745,671	14,117	100.00 %	1.89 %
Transylvania	11	32,986	745,671	32,986	100.00 %	4.42 %
Tyrrell	3	3,245	745,671	3,245	100.00 %	0.44 %
Union	9	238,267	745,670	238,267	100.00 %	31.95 %
Vance	1	42,578	745,670	42,578	100.00 %	5.71 %
Wake	2	1,129,410	745,670	745,670	66.02 %	100.00 %
	13	1,129,410	745,671	383,740	33.98 %	51.46 %
Warren	1	18,642	745,670	18,642	100.00 %	2.50 %
Washington	1	11,003	745,670	11,003	100.00 %	1.48 %
Watauga	5	54,086	745,670	54,086	100.00 %	7.25 %
Wayne	1	117,333	745,670	17,695	15.08 %	2.37 %
	7	117,333	745,671	99,638	84.92 %	13.36 %
Wilkes	5	65,969	745,670	65,969	100.00 %	8.85 %
Wilson	1	78,784	745,670	78,784	100.00 %	10.57 %
Yadkin	5	37,214	745,670	37,214	100.00 %	4.99 %
Yancey	11	18,470	745,671	18,470	100.00 %	2.48 %
			Assigned Geography Total:	**10,439,388**		

Report display: all assigned counties

Total Counties Statewide: 100

Fully Assigned Counties: 100

Partially Assigned Counties: 0

Fully Unassigned Counties: 0

Total Districts Assigned: 14

Split Counties: 14

District - County Report

		Population	County Population	District Pop in County	Percent of District Pop in County	Percent of County Pop in District
1	Bertie	745,670	17,934	17,934	2.41 %	100.00 %
	Chowan	745,670	13,708	13,708	1.84 %	100.00 %
	Edgecombe	745,670	48,900	48,900	6.56 %	100.00 %
	Franklin	745,670	68,573	68,573	9.20 %	100.00 %
	Gates	745,670	10,478	10,478	1.41 %	100.00 %
	Granville	745,670	60,992	60,992	8.18 %	100.00 %
	Greene	745,670	20,451	20,451	2.74 %	100.00 %
	Halifax	745,670	48,622	48,622	6.52 %	100.00 %
	Hertford	745,670	21,552	21,552	2.89 %	100.00 %
	Martin	745,670	22,031	22,031	2.95 %	100.00 %
	Nash	745,670	94,970	94,970	12.74 %	100.00 %
	Northampton	745,670	17,471	17,471	2.34 %	100.00 %
	Pasquotank	745,670	40,568	40,568	5.44 %	100.00 %
	Perquimans	745,670	13,005	13,005	1.74 %	100.00 %
	Pitt	745,670	170,243	77,713	10.42 %	45.65 %
	Vance	745,670	42,578	42,578	5.71 %	100.00 %
	Warren	745,670	18,642	18,642	2.50 %	100.00 %
	Washington	745,670	11,003	11,003	1.48 %	100.00 %
	Wayne	745,670	117,333	17,695	2.37 %	15.08 %
	Wilson	745,670	78,784	78,784	10.57 %	100.00 %
2	Wake	745,670	1,129,410	745,670	100.00 %	66.02 %
3	Beaufort	745,671	44,652	44,652	5.99 %	100.00 %
	Camden	745,671	10,355	10,355	1.39 %	100.00 %
	Carteret	745,671	67,686	67,686	9.08 %	100.00 %
	Craven	745,671	100,720	100,720	13.51 %	100.00 %
	Currituck	745,671	28,100	28,100	3.77 %	100.00 %
	Dare	745,671	36,915	36,915	4.95 %	100.00 %
	Duplin	745,671	48,715	48,715	6.53 %	100.00 %
	Hyde	745,671	4,589	4,589	0.62 %	100.00 %
	Jones	745,671	9,172	9,172	1.23 %	100.00 %
	Lenoir	745,671	55,122	55,122	7.39 %	100.00 %
	Onslow	745,671	204,576	204,576	27.44 %	100.00 %
	Pamlico	745,671	12,276	12,276	1.65 %	100.00 %
	Pender	745,671	60,203	27,018	3.62 %	44.88 %
	Pitt	745,671	170,243	92,530	12.41 %	54.35 %
	Tyrrell	745,671	3,245	3,245	0.44 %	100.00 %
4	Alamance	745,671	171,415	171,415	22.99 %	100.00 %
	Caswell	745,671	22,736	22,736	3.05 %	100.00 %
	Durham	745,671	324,833	323,173	43.34 %	99.49 %
	Orange	745,671	148,696	148,696	19.94 %	100.00 %
	Person	745,671	39,097	39,097	5.24 %	100.00 %
	Rockingham	745,671	91,096	40,554	5.44 %	44.52 %

District - County Report

		Population	County Population	District Pop in County	Percent of District Pop in County	Percent of County Pop in District
5	Alexander	745,670	36,444	36,444	4.89 %	100.00 %
	Alleghany	745,670	10,888	10,888	1.46 %	100.00 %
	Ashe	745,670	26,577	26,577	3.56 %	100.00 %
	Avery	745,670	17,806	17,806	2.39 %	100.00 %
	Burke	745,670	87,570	71,394	9.57 %	81.53 %
	Caldwell	745,670	80,652	80,652	10.82 %	100.00 %
	Forsyth	745,670	382,590	178,219	23.90 %	46.58 %
	Rockingham	745,670	91,096	50,542	6.78 %	55.48 %
	Stokes	745,670	44,520	44,520	5.97 %	100.00 %
	Surry	745,670	71,359	71,359	9.57 %	100.00 %
	Watauga	745,670	54,086	54,086	7.25 %	100.00 %
	Wilkes	745,670	65,969	65,969	8.85 %	100.00 %
	Yadkin	745,670	37,214	37,214	4.99 %	100.00 %
6	Forsyth	745,670	382,590	204,371	27.41 %	53.42 %
	Guilford	745,670	541,299	541,299	72.59 %	100.00 %
7	Bladen	745,671	29,606	11,928	1.60 %	40.29 %
	Brunswick	745,671	136,693	136,693	18.33 %	100.00 %
	Columbus	745,671	50,623	50,623	6.79 %	100.00 %
	Johnston	745,671	215,999	128,866	17.28 %	59.66 %
	New Hanover	745,671	225,702	225,702	30.27 %	100.00 %
	Pender	745,671	60,203	33,185	4.45 %	55.12 %
	Sampson	745,671	59,036	59,036	7.92 %	100.00 %
	Wayne	745,671	117,333	99,638	13.36 %	84.92 %
8	Cabarrus	745,671	225,804	150,716	20.21 %	66.75 %
	Davidson	745,671	168,930	168,930	22.65 %	100.00 %
	Davie	745,671	42,712	42,712	5.73 %	100.00 %
	Iredell	745,671	186,693	92,267	12.37 %	49.42 %
	Randolph	745,671	144,171	144,171	19.33 %	100.00 %
	Rowan	745,671	146,875	146,875	19.70 %	100.00 %
9	Cabarrus	745,670	225,804	75,088	10.07 %	33.25 %
	Mecklenburg	745,670	1,115,482	369,811	49.59 %	33.15 %
	Stanly	745,670	62,504	62,504	8.38 %	100.00 %
	Union	745,670	238,267	238,267	31.95 %	100.00 %
10	Burke	745,670	87,570	16,176	2.17 %	18.47 %
	Catawba	745,670	160,610	160,610	21.54 %	100.00 %
	Cleveland	745,670	99,519	99,519	13.35 %	100.00 %
	Gaston	745,670	227,943	227,943	30.57 %	100.00 %
	Iredell	745,670	186,693	94,426	12.66 %	50.58 %
	Lincoln	745,670	86,810	86,810	11.64 %	100.00 %
	Rutherford	745,670	64,444	60,186	8.07 %	93.39 %

District - County Report

		Population	County Population	District Pop in County	Percent of District Pop in County	Percent of County Pop in District
11	Buncombe	745,671	269,452	269,452	36.14 %	100.00 %
	Cherokee	745,671	28,774	28,774	3.86 %	100.00 %
	Clay	745,671	11,089	11,089	1.49 %	100.00 %
	Graham	745,671	8,030	8,030	1.08 %	100.00 %
	Haywood	745,671	62,089	62,089	8.33 %	100.00 %
	Henderson	745,671	116,281	116,281	15.59 %	100.00 %
	Jackson	745,671	43,109	43,109	5.78 %	100.00 %
	Macon	745,671	37,014	37,014	4.96 %	100.00 %
	Madison	745,671	21,193	21,193	2.84 %	100.00 %
	McDowell	745,671	44,578	44,578	5.98 %	100.00 %
	Mitchell	745,671	14,903	14,903	2.00 %	100.00 %
	Polk	745,671	19,328	19,328	2.59 %	100.00 %
	Rutherford	745,671	64,444	4,258	0.57 %	6.61 %
	Swain	745,671	14,117	14,117	1.89 %	100.00 %
	Transylvania	745,671	32,986	32,986	4.42 %	100.00 %
	Yancey	745,671	18,470	18,470	2.48 %	100.00 %
12	Mecklenburg	745,671	1,115,482	745,671	100.00 %	66.85 %
13	Chatham	745,671	76,285	76,285	10.23 %	100.00 %
	Durham	745,671	324,833	1,660	0.22 %	0.51 %
	Harnett	745,671	133,568	133,568	17.91 %	100.00 %
	Johnston	745,671	215,999	87,133	11.69 %	40.34 %
	Lee	745,671	63,285	63,285	8.49 %	100.00 %
	Wake	745,671	1,129,410	383,740	51.46 %	33.98 %
14	Anson	745,671	22,055	22,055	2.96 %	100.00 %
	Bladen	745,671	29,606	17,678	2.37 %	59.71 %
	Cumberland	745,671	334,728	334,728	44.89 %	100.00 %
	Hoke	745,671	52,082	52,082	6.98 %	100.00 %
	Montgomery	745,671	25,751	25,751	3.45 %	100.00 %
	Moore	745,671	99,727	99,727	13.37 %	100.00 %
	Richmond	745,671	42,946	42,946	5.76 %	100.00 %
	Robeson	745,671	116,530	116,530	15.63 %	100.00 %
	Scotland	745,671	34,174	34,174	4.58 %	100.00 %
			Total:	**10,439,388**		

Total Districts Assigned: 14

Total Counties Statewide: 100

Fully Assigned Counties: 100

Partially Assigned Counties: 0

Fully Unassigned Counties: 0

Split Counties: 14

Municipality - District Report

		Population	Total District Population	Muni Pop in District	Percent of Muni Pop in District	Percent of District Pop in Muni
Aberdeen	14	8,516	745,671	8,516	100.00 %	1.14 %
Ahoskie	1	4,891	745,670	4,891	100.00 %	0.66 %
Alamance	4	988	745,671	988	100.00 %	0.13 %
Albemarle	9	16,432	745,670	16,432	100.00 %	2.20 %
Alliance	3	733	745,671	733	100.00 %	0.10 %
Andrews	11	1,667	745,671	1,667	100.00 %	0.22 %
Angier	13	5,265	745,671	5,265	100.00 %	0.71 %
Ansonville	14	440	745,671	440	100.00 %	0.06 %
Apex	13	58,780	745,671	58,780	100.00 %	7.88 %
Arapahoe	3	416	745,671	416	100.00 %	0.06 %
Archdale	6	11,907	745,670	380	3.19 %	0.05 %
	8	11,907	745,671	11,527	96.81 %	1.55 %
Archer Lodge	7	4,797	745,671	4,797	100.00 %	0.64 %
Asheboro	8	27,156	745,671	27,156	100.00 %	3.64 %
Asheville	11	94,589	745,671	94,589	100.00 %	12.69 %
Askewville	1	184	745,670	184	100.00 %	0.02 %
Atkinson	7	296	745,671	296	100.00 %	0.04 %
Atlantic Beach	3	1,364	745,671	1,364	100.00 %	0.18 %
Aulander	1	763	745,670	763	100.00 %	0.10 %
Aurora	3	455	745,671	455	100.00 %	0.06 %
Autryville	7	167	745,671	167	100.00 %	0.02 %
Ayden	3	4,977	745,671	4,977	100.00 %	0.67 %
Badin	9	2,024	745,670	2,024	100.00 %	0.27 %
Bailey	1	568	745,670	568	100.00 %	0.08 %
Bakersville	11	450	745,671	450	100.00 %	0.06 %
Bald Head Island	7	268	745,671	268	100.00 %	0.04 %
Banner Elk	5	1,049	745,670	1,049	100.00 %	0.14 %
Bath	3	245	745,671	245	100.00 %	0.03 %
Bayboro	3	1,161	745,671	1,161	100.00 %	0.16 %
Bear Grass	1	89	745,670	89	100.00 %	0.01 %
Beaufort	3	4,464	745,671	4,464	100.00 %	0.60 %
Beech Mountain	5	675	745,670	675	100.00 %	0.09 %
Belhaven	3	1,410	745,671	1,410	100.00 %	0.19 %
Belmont	10	15,010	745,670	15,010	100.00 %	2.01 %
Belville	7	2,406	745,671	2,406	100.00 %	0.32 %
Belwood	10	857	745,670	857	100.00 %	0.11 %
Benson	7	3,967	745,671	3,967	100.00 %	0.53 %
	13	3,967	745,671	0	0.00 %	0.00 %
Bermuda Run	8	3,120	745,671	3,120	100.00 %	0.42 %
Bessemer City	10	5,428	745,670	5,428	100.00 %	0.73 %
Bethania	5	344	745,670	344	100.00 %	0.05 %
Bethel	1	1,373	745,670	1,373	100.00 %	0.18 %

Municipality - District Report

		Population	Total District Population	Muni Pop in District	Percent of Muni Pop in District	Percent of District Pop in Muni
Beulaville	3	1,116	745,671	1,116	100.00 %	0.15 %
Biltmore Forest	11	1,409	745,671	1,409	100.00 %	0.19 %
Biscoe	14	1,848	745,671	1,848	100.00 %	0.25 %
Black Creek	1	692	745,670	692	100.00 %	0.09 %
Black Mountain	11	8,426	745,671	8,426	100.00 %	1.13 %
Bladenboro	14	1,648	745,671	1,648	100.00 %	0.22 %
Blowing Rock	5	1,376	745,670	1,376	100.00 %	0.18 %
Boardman	7	166	745,671	166	100.00 %	0.02 %
Bogue	3	695	745,671	695	100.00 %	0.09 %
Boiling Spring Lakes	7	5,943	745,671	5,943	100.00 %	0.80 %
Boiling Springs	10	4,615	745,670	4,615	100.00 %	0.62 %
Bolivia	7	149	745,671	149	100.00 %	0.02 %
Bolton	7	519	745,671	519	100.00 %	0.07 %
Boone	5	19,092	745,670	19,092	100.00 %	2.56 %
Boonville	5	1,185	745,670	1,185	100.00 %	0.16 %
Bostic	10	355	745,670	355	100.00 %	0.05 %
Brevard	11	7,744	745,671	7,744	100.00 %	1.04 %
Bridgeton	3	349	745,671	349	100.00 %	0.05 %
Broadway	13	1,267	745,671	1,267	100.00 %	0.17 %
Brookford	10	442	745,670	442	100.00 %	0.06 %
Brunswick	7	973	745,671	973	100.00 %	0.13 %
Bryson City	11	1,558	745,671	1,558	100.00 %	0.21 %
Bunn	1	327	745,670	327	100.00 %	0.04 %
Burgaw	7	3,088	745,671	3,088	100.00 %	0.41 %
Burlington	4	57,303	745,671	55,481	96.82 %	7.44 %
	6	57,303	745,670	1,822	3.18 %	0.24 %
Burnsville	11	1,614	745,671	1,614	100.00 %	0.22 %
Butner	1	8,397	745,670	8,397	100.00 %	1.13 %
Cajah's Mountain	5	2,722	745,670	2,722	100.00 %	0.37 %
Calabash	7	2,011	745,671	2,011	100.00 %	0.27 %
Calypso	3	327	745,671	327	100.00 %	0.04 %
Cameron	14	244	745,671	244	100.00 %	0.03 %
Candor	14	813	745,671	813	100.00 %	0.11 %
Canton	11	4,422	745,671	4,422	100.00 %	0.59 %
Cape Carteret	3	2,224	745,671	2,224	100.00 %	0.30 %
Carolina Beach	7	6,564	745,671	6,564	100.00 %	0.88 %
Carolina Shores	7	4,588	745,671	4,588	100.00 %	0.62 %
Carrboro	4	21,295	745,671	21,295	100.00 %	2.86 %
Carthage	14	2,775	745,671	2,775	100.00 %	0.37 %
Cary	2	174,721	745,670	6,689	3.83 %	0.90 %
	13	174,721	745,671	168,032	96.17 %	22.53 %
Casar	10	305	745,670	305	100.00 %	0.04 %

Municipality - District Report

		Population	Total District Population	Muni Pop in District	Percent of Muni Pop in District	Percent of District Pop in Muni
Castalia	1	264	745,670	264	100.00 %	0.04 %
Caswell Beach	7	395	745,671	395	100.00 %	0.05 %
Catawba	10	702	745,670	702	100.00 %	0.09 %
Cedar Point	3	1,764	745,671	1,764	100.00 %	0.24 %
Cedar Rock	5	301	745,670	301	100.00 %	0.04 %
Cerro Gordo	7	131	745,671	131	100.00 %	0.02 %
Chadbourn	7	1,574	745,671	1,574	100.00 %	0.21 %
Chapel Hill	4	61,960	745,671	61,960	100.00 %	8.31 %
Charlotte	9	874,579	745,670	297,095	33.97 %	39.84 %
	12	874,579	745,671	577,484	66.03 %	77.44 %
Cherryville	10	6,078	745,670	6,078	100.00 %	0.82 %
Chimney Rock Village	11	140	745,671	140	100.00 %	0.02 %
China Grove	8	4,434	745,671	4,434	100.00 %	0.59 %
Chocowinity	3	722	745,671	722	100.00 %	0.10 %
Claremont	10	1,692	745,670	1,692	100.00 %	0.23 %
Clarkton	7	614	745,671	614	100.00 %	0.08 %
Clayton	2	26,307	745,670	0	0.00 %	0.00 %
	7	26,307	745,671	4,268	16.22 %	0.57 %
	13	26,307	745,671	22,039	83.78 %	2.96 %
Clemmons	5	21,163	745,670	21,163	100.00 %	2.84 %
Cleveland	8	846	745,671	846	100.00 %	0.11 %
Clinton	7	8,383	745,671	8,383	100.00 %	1.12 %
Clyde	11	1,368	745,671	1,368	100.00 %	0.18 %
Coats	13	2,155	745,671	2,155	100.00 %	0.29 %
Cofield	1	267	745,670	267	100.00 %	0.04 %
Colerain	1	217	745,670	217	100.00 %	0.03 %
Columbia	3	610	745,671	610	100.00 %	0.08 %
Columbus	11	1,060	745,671	1,060	100.00 %	0.14 %
Como	1	67	745,670	67	100.00 %	0.01 %
Concord	8	105,240	745,671	80,520	76.51 %	10.80 %
	9	105,240	745,670	24,720	23.49 %	3.32 %
Conetoe	1	198	745,670	198	100.00 %	0.03 %
Connelly Springs	5	1,529	745,670	1,529	100.00 %	0.21 %
Conover	10	8,421	745,670	8,421	100.00 %	1.13 %
Conway	1	752	745,670	752	100.00 %	0.10 %
Cooleemee	8	940	745,671	940	100.00 %	0.13 %
Cornelius	12	31,412	745,671	31,412	100.00 %	4.21 %
Cove City	3	378	745,671	378	100.00 %	0.05 %
Cramerton	10	5,296	745,670	5,296	100.00 %	0.71 %
Creedmoor	1	4,866	745,670	4,866	100.00 %	0.65 %
Creswell	1	207	745,670	207	100.00 %	0.03 %
Crossnore	5	143	745,670	143	100.00 %	0.02 %

Municipality - District Report

		Population	Total District Population	Muni Pop in District	Percent of Muni Pop in District	Percent of District Pop in Muni
Dallas	10	5,927	745,670	5,927	100.00 %	0.79 %
Danbury	5	189	745,670	189	100.00 %	0.03 %
Davidson	8	15,106	745,671	378	2.50 %	0.05 %
	12	15,106	745,671	14,728	97.50 %	1.98 %
Dellview	10	6	745,670	6	100.00 %	0.00 %
Denton	8	1,494	745,671	1,494	100.00 %	0.20 %
Dillsboro	11	213	745,671	213	100.00 %	0.03 %
Dobbins Heights	14	687	745,671	687	100.00 %	0.09 %
Dobson	5	1,462	745,670	1,462	100.00 %	0.20 %
Dortches	1	1,082	745,670	1,082	100.00 %	0.15 %
Dover	3	349	745,671	349	100.00 %	0.05 %
Drexel	5	1,760	745,670	1,760	100.00 %	0.24 %
Dublin	14	267	745,671	267	100.00 %	0.04 %
Duck	3	742	745,671	742	100.00 %	0.10 %
Dunn	13	8,446	745,671	8,446	100.00 %	1.13 %
Durham	2	283,506	745,670	269	0.09 %	0.04 %
	4	283,506	745,671	281,683	99.36 %	37.78 %
	13	283,506	745,671	1,554	0.55 %	0.21 %
Earl	10	198	745,670	198	100.00 %	0.03 %
East Arcadia	7	418	745,671	418	100.00 %	0.06 %
East Bend	5	634	745,670	634	100.00 %	0.09 %
East Laurinburg	14	234	745,671	234	100.00 %	0.03 %
Eastover	14	3,656	745,671	3,656	100.00 %	0.49 %
East Spencer	8	1,567	745,671	1,567	100.00 %	0.21 %
Eden	4	15,421	745,671	3,158	20.48 %	0.42 %
	5	15,421	745,670	12,263	79.52 %	1.64 %
Edenton	1	4,460	745,670	4,460	100.00 %	0.60 %
Elizabeth City	1	18,631	745,670	18,593	99.80 %	2.49 %
	3	18,631	745,671	38	0.20 %	0.01 %
Elizabethtown	7	3,296	745,671	1,481	44.93 %	0.20 %
	14	3,296	745,671	1,815	55.07 %	0.24 %
Elkin	5	4,122	745,670	4,122	100.00 %	0.55 %
Elk Park	5	542	745,670	542	100.00 %	0.07 %
Ellenboro	10	723	745,670	723	100.00 %	0.10 %
Ellerbe	14	864	745,671	864	100.00 %	0.12 %
Elm City	1	1,218	745,670	1,218	100.00 %	0.16 %
Elon	4	11,336	745,671	11,336	100.00 %	1.52 %
Emerald Isle	3	3,847	745,671	3,847	100.00 %	0.52 %
Enfield	1	1,865	745,670	1,865	100.00 %	0.25 %
Erwin	13	4,542	745,671	4,542	100.00 %	0.61 %
Eureka	1	214	745,670	175	81.78 %	0.02 %
	7	214	745,671	39	18.22 %	0.01 %

Municipality - District Report

		Population	Total District Population	Muni Pop in District	Percent of Muni Pop in District	Percent of District Pop in Muni
Everetts	1	150	745,670	150	100.00 %	0.02 %
Fair Bluff	7	709	745,671	709	100.00 %	0.10 %
Fairmont	14	2,191	745,671	2,191	100.00 %	0.29 %
Fairview	9	3,456	745,670	3,456	100.00 %	0.46 %
Faison	3	784	745,671	784	100.00 %	0.11 %
	7	784	745,671	0	0.00 %	0.00 %
Faith	8	819	745,671	819	100.00 %	0.11 %
Falcon	7	324	745,671	0	0.00 %	0.00 %
	14	324	745,671	324	100.00 %	0.04 %
Falkland	1	47	745,670	47	100.00 %	0.01 %
Fallston	10	627	745,670	627	100.00 %	0.08 %
Farmville	1	4,461	745,670	4,461	100.00 %	0.60 %
Fayetteville	14	208,501	745,671	208,501	100.00 %	27.96 %
Flat Rock	11	3,486	745,671	3,486	100.00 %	0.47 %
Fletcher	11	7,987	745,671	7,987	100.00 %	1.07 %
Fontana Dam	11	13	745,671	13	100.00 %	0.00 %
Forest City	10	7,377	745,670	7,377	100.00 %	0.99 %
Forest Hills	11	303	745,671	303	100.00 %	0.04 %
Fountain	1	385	745,670	385	100.00 %	0.05 %
Four Oaks	7	2,158	745,671	2,158	100.00 %	0.29 %
Foxfire	14	1,288	745,671	1,288	100.00 %	0.17 %
Franklin	11	4,175	745,671	4,175	100.00 %	0.56 %
Franklinton	1	2,456	745,670	2,456	100.00 %	0.33 %
Franklinville	8	1,197	745,671	1,197	100.00 %	0.16 %
Fremont	7	1,196	745,671	1,196	100.00 %	0.16 %
Fuquay-Varina	2	34,152	745,670	1,373	4.02 %	0.18 %
	13	34,152	745,671	32,779	95.98 %	4.40 %
Gamewell	5	3,702	745,670	3,702	100.00 %	0.50 %
Garland	7	595	745,671	595	100.00 %	0.08 %
Garner	2	31,159	745,670	31,159	100.00 %	4.18 %
Garysburg	1	904	745,670	904	100.00 %	0.12 %
Gaston	1	1,008	745,670	1,008	100.00 %	0.14 %
Gastonia	10	80,411	745,670	80,411	100.00 %	10.78 %
Gatesville	1	267	745,670	267	100.00 %	0.04 %
Gibson	14	449	745,671	449	100.00 %	0.06 %
Gibsonville	4	8,920	745,671	4,278	47.96 %	0.57 %
	6	8,920	745,670	4,642	52.04 %	0.62 %
Glen Alpine	5	1,529	745,670	1,152	75.34 %	0.15 %
	10	1,529	745,670	377	24.66 %	0.05 %
Godwin	14	128	745,671	128	100.00 %	0.02 %
Goldsboro	1	33,657	745,670	6,282	18.66 %	0.84 %
	7	33,657	745,671	27,375	81.34 %	3.67 %

Municipality - District Report

		Population	Total District Population	Muni Pop in District	Percent of Muni Pop in District	Percent of District Pop in Muni
Goldston	13	234	745,671	234	100.00 %	0.03 %
Graham	4	17,157	745,671	17,157	100.00 %	2.30 %
Grandfather Village	5	95	745,670	95	100.00 %	0.01 %
Granite Falls	5	4,965	745,670	4,965	100.00 %	0.67 %
Granite Quarry	8	2,984	745,671	2,984	100.00 %	0.40 %
Grantsboro	3	692	745,671	692	100.00 %	0.09 %
Greenevers	3	567	745,671	567	100.00 %	0.08 %
Green Level	4	3,152	745,671	3,152	100.00 %	0.42 %
Greensboro	6	299,035	745,670	299,035	100.00 %	40.10 %
Greenville	1	87,521	745,670	45,905	52.45 %	6.16 %
	3	87,521	745,671	41,616	47.55 %	5.58 %
Grifton	3	2,448	745,671	2,448	100.00 %	0.33 %
Grimesland	3	386	745,671	386	100.00 %	0.05 %
Grover	10	802	745,670	802	100.00 %	0.11 %
Halifax	1	170	745,670	170	100.00 %	0.02 %
Hamilton	1	306	745,670	306	100.00 %	0.04 %
Hamlet	14	6,025	745,671	6,025	100.00 %	0.81 %
Harmony	10	543	745,670	543	100.00 %	0.07 %
Harrells	3	160	745,671	0	0.00 %	0.00 %
	7	160	745,671	160	100.00 %	0.02 %
Harrellsville	1	85	745,670	85	100.00 %	0.01 %
Harrisburg	9	18,967	745,670	18,967	100.00 %	2.54 %
Hassell	1	49	745,670	49	100.00 %	0.01 %
Havelock	3	16,621	745,671	16,621	100.00 %	2.23 %
Haw River	4	2,252	745,671	2,252	100.00 %	0.30 %
Hayesville	11	461	745,671	461	100.00 %	0.06 %
Hemby Bridge	9	1,614	745,670	1,614	100.00 %	0.22 %
Henderson	1	15,060	745,670	15,060	100.00 %	2.02 %
Hendersonville	11	15,137	745,671	15,137	100.00 %	2.03 %
Hertford	1	1,934	745,670	1,934	100.00 %	0.26 %
Hickory	5	43,490	745,670	111	0.26 %	0.01 %
	10	43,490	745,670	43,379	99.74 %	5.82 %
Highlands	11	1,072	745,671	1,072	100.00 %	0.14 %
High Point	6	114,059	745,670	107,405	94.17 %	14.40 %
	8	114,059	745,671	6,654	5.83 %	0.89 %
High Shoals	10	595	745,670	595	100.00 %	0.08 %
Hildebran	5	1,679	745,670	1,679	100.00 %	0.23 %
Hillsborough	4	9,660	745,671	9,660	100.00 %	1.30 %
Hobgood	1	268	745,670	268	100.00 %	0.04 %
Hoffman	14	418	745,671	418	100.00 %	0.06 %
Holden Beach	7	921	745,671	921	100.00 %	0.12 %
Holly Ridge	3	4,171	745,671	4,171	100.00 %	0.56 %

Municipality - District Report

		Population	Total District Population	Muni Pop in District	Percent of Muni Pop in District	Percent of District Pop in Muni
Holly Springs	2	41,239	745,670	1,675	4.06 %	0.22 %
	13	41,239	745,671	39,564	95.94 %	5.31 %
Hookerton	1	413	745,670	413	100.00 %	0.06 %
Hope Mills	14	17,808	745,671	17,808	100.00 %	2.39 %
Hot Springs	11	520	745,671	520	100.00 %	0.07 %
Hudson	5	3,780	745,670	3,780	100.00 %	0.51 %
Huntersville	12	61,376	745,671	61,376	100.00 %	8.23 %
Indian Beach	3	223	745,671	223	100.00 %	0.03 %
Indian Trail	9	39,997	745,670	39,997	100.00 %	5.36 %
Jackson	1	430	745,670	430	100.00 %	0.06 %
Jacksonville	3	72,723	745,671	72,723	100.00 %	9.75 %
Jamestown	6	3,668	745,670	3,668	100.00 %	0.49 %
Jamesville	1	424	745,670	424	100.00 %	0.06 %
Jefferson	5	1,622	745,670	1,622	100.00 %	0.22 %
Jonesville	5	2,308	745,670	2,308	100.00 %	0.31 %
Kannapolis	8	53,114	745,671	53,114	100.00 %	7.12 %
Kelford	1	203	745,670	203	100.00 %	0.03 %
Kenansville	3	770	745,671	770	100.00 %	0.10 %
Kenly	1	1,491	745,670	198	13.28 %	0.03 %
	7	1,491	745,671	1,293	86.72 %	0.17 %
Kernersville	6	26,449	745,670	26,449	100.00 %	3.55 %
Kill Devil Hills	3	7,656	745,671	7,656	100.00 %	1.03 %
King	5	7,197	745,670	7,197	100.00 %	0.97 %
Kings Mountain	10	11,142	745,670	11,142	100.00 %	1.49 %
Kingstown	10	656	745,670	656	100.00 %	0.09 %
Kinston	3	19,900	745,671	19,900	100.00 %	2.67 %
Kittrell	1	132	745,670	132	100.00 %	0.02 %
Kitty Hawk	3	3,689	745,671	3,689	100.00 %	0.49 %
Knightdale	2	19,435	745,670	19,435	100.00 %	2.61 %
Kure Beach	7	2,191	745,671	2,191	100.00 %	0.29 %
La Grange	3	2,595	745,671	2,595	100.00 %	0.35 %
Lake Lure	11	1,365	745,671	1,365	100.00 %	0.18 %
Lake Park	9	3,269	745,670	3,269	100.00 %	0.44 %
Lake Santeetlah	11	38	745,671	38	100.00 %	0.01 %
Lake Waccamaw	7	1,296	745,671	1,296	100.00 %	0.17 %
Landis	8	3,690	745,671	3,690	100.00 %	0.49 %
Lansing	5	126	745,670	126	100.00 %	0.02 %
Lasker	1	64	745,670	64	100.00 %	0.01 %
Lattimore	10	406	745,670	406	100.00 %	0.05 %
Laurel Park	11	2,250	745,671	2,250	100.00 %	0.30 %
Laurinburg	14	14,978	745,671	14,978	100.00 %	2.01 %
Lawndale	10	570	745,670	570	100.00 %	0.08 %

Municipality - District Report

		Population	Total District Population	Muni Pop in District	Percent of Muni Pop in District	Percent of District Pop in Muni
Leggett	1	37	745,670	37	100.00 %	0.00 %
Leland	7	22,908	745,671	22,908	100.00 %	3.07 %
Lenoir	5	18,352	745,670	18,352	100.00 %	2.46 %
Lewiston Woodville	1	426	745,670	426	100.00 %	0.06 %
Lewisville	5	13,381	745,670	13,381	100.00 %	1.79 %
Lexington	8	19,632	745,671	19,632	100.00 %	2.63 %
Liberty	8	2,655	745,671	2,655	100.00 %	0.36 %
Lilesville	14	395	745,671	395	100.00 %	0.05 %
Lillington	13	4,735	745,671	4,735	100.00 %	0.63 %
Lincolnton	10	11,091	745,670	11,091	100.00 %	1.49 %
Linden	14	136	745,671	136	100.00 %	0.02 %
Littleton	1	559	745,670	559	100.00 %	0.07 %
Locust	9	4,537	745,670	4,537	100.00 %	0.61 %
Long View	5	5,088	745,670	735	14.45 %	0.10 %
	10	5,088	745,670	4,353	85.55 %	0.58 %
Louisburg	1	3,064	745,670	3,064	100.00 %	0.41 %
Love Valley	10	154	745,670	154	100.00 %	0.02 %
Lowell	10	3,654	745,670	3,654	100.00 %	0.49 %
Lucama	1	1,036	745,670	1,036	100.00 %	0.14 %
Lumber Bridge	14	82	745,671	82	100.00 %	0.01 %
Lumberton	14	19,025	745,671	19,025	100.00 %	2.55 %
McAdenville	10	890	745,670	890	100.00 %	0.12 %
Macclesfield	1	413	745,670	413	100.00 %	0.06 %
McDonald	14	94	745,671	94	100.00 %	0.01 %
McFarlan	14	94	745,671	94	100.00 %	0.01 %
Macon	1	110	745,670	110	100.00 %	0.01 %
Madison	5	2,129	745,670	2,129	100.00 %	0.29 %
Maggie Valley	11	1,687	745,671	1,687	100.00 %	0.23 %
Magnolia	3	831	745,671	831	100.00 %	0.11 %
Maiden	10	3,736	745,670	3,736	100.00 %	0.50 %
Manteo	3	1,600	745,671	1,600	100.00 %	0.21 %
Marietta	14	111	745,671	111	100.00 %	0.01 %
Marion	11	7,717	745,671	7,717	100.00 %	1.03 %
Marshall	11	777	745,671	777	100.00 %	0.10 %
Mars Hill	11	2,007	745,671	2,007	100.00 %	0.27 %
Marshville	9	2,522	745,670	2,522	100.00 %	0.34 %
Marvin	9	6,358	745,670	6,358	100.00 %	0.85 %
Matthews	9	29,435	745,670	29,435	100.00 %	3.95 %
Maxton	14	2,110	745,671	2,110	100.00 %	0.28 %
Mayodan	5	2,418	745,670	2,418	100.00 %	0.32 %
Maysville	3	818	745,671	818	100.00 %	0.11 %
Mebane	4	17,797	745,671	17,797	100.00 %	2.39 %

Municipality - District Report

		Population	Total District Population	Muni Pop in District	Percent of Muni Pop in District	Percent of District Pop in Muni
Mesic	3	144	745,671	144	100.00 %	0.02 %
Micro	7	458	745,671	458	100.00 %	0.06 %
Middleburg	1	101	745,670	101	100.00 %	0.01 %
Middlesex	1	912	745,670	912	100.00 %	0.12 %
Midland	9	4,684	745,670	4,684	100.00 %	0.63 %
Midway	8	4,742	745,671	4,742	100.00 %	0.64 %
Mills River	11	7,078	745,671	7,078	100.00 %	0.95 %
Milton	4	155	745,671	155	100.00 %	0.02 %
Mineral Springs	9	3,159	745,670	3,159	100.00 %	0.42 %
Minnesott Beach	3	530	745,671	530	100.00 %	0.07 %
Mint Hill	9	26,450	745,670	26,450	100.00 %	3.55 %
Misenheimer	9	650	745,670	650	100.00 %	0.09 %
Mocksville	8	5,900	745,671	5,900	100.00 %	0.79 %
Momeyer	1	277	745,670	277	100.00 %	0.04 %
Monroe	9	34,562	745,670	34,562	100.00 %	4.64 %
Montreat	11	901	745,671	901	100.00 %	0.12 %
Mooresboro	10	293	745,670	293	100.00 %	0.04 %
Mooresville	8	50,193	745,671	50,193	100.00 %	6.73 %
Morehead City	3	9,556	745,671	9,556	100.00 %	1.28 %
Morganton	5	17,474	745,670	16,963	97.08 %	2.27 %
	10	17,474	745,670	511	2.92 %	0.07 %
Morrisville	4	29,630	745,671	207	0.70 %	0.03 %
	13	29,630	745,671	29,423	99.30 %	3.95 %
Morven	14	329	745,671	329	100.00 %	0.04 %
Mount Airy	5	10,676	745,670	10,676	100.00 %	1.43 %
Mount Gilead	14	1,171	745,671	1,171	100.00 %	0.16 %
Mount Holly	10	17,703	745,670	17,703	100.00 %	2.37 %
Mount Olive	3	4,198	745,671	5	0.12 %	0.00 %
	7	4,198	745,671	4,193	99.88 %	0.56 %
Mount Pleasant	8	1,671	745,671	1,666	99.70 %	0.22 %
	9	1,671	745,670	5	0.30 %	0.00 %
Murfreesboro	1	2,619	745,670	2,619	100.00 %	0.35 %
Murphy	11	1,608	745,671	1,608	100.00 %	0.22 %
Nags Head	3	3,168	745,671	3,168	100.00 %	0.42 %
Nashville	1	5,632	745,670	5,632	100.00 %	0.76 %
Navassa	7	1,367	745,671	1,367	100.00 %	0.18 %
New Bern	3	31,291	745,671	31,291	100.00 %	4.20 %
Newland	5	715	745,670	715	100.00 %	0.10 %
New London	9	607	745,670	607	100.00 %	0.08 %
Newport	3	4,364	745,671	4,364	100.00 %	0.59 %
Newton	10	13,148	745,670	13,148	100.00 %	1.76 %
Newton Grove	7	585	745,671	585	100.00 %	0.08 %

Municipality - District Report

		Population	Total District Population	Muni Pop in District	Percent of Muni Pop in District	Percent of District Pop in Muni
Norlina	1	920	745,670	920	100.00 %	0.12 %
Norman	14	100	745,671	100	100.00 %	0.01 %
North Topsail Beach	3	1,005	745,671	1,005	100.00 %	0.13 %
Northwest	7	703	745,671	703	100.00 %	0.09 %
North Wilkesboro	5	4,382	745,670	4,382	100.00 %	0.59 %
Norwood	9	2,367	745,670	2,367	100.00 %	0.32 %
Oakboro	9	2,128	745,670	2,128	100.00 %	0.29 %
Oak City	1	266	745,670	266	100.00 %	0.04 %
Oak Island	7	8,396	745,671	8,396	100.00 %	1.13 %
Oak Ridge	6	7,474	745,670	7,474	100.00 %	1.00 %
Ocean Isle Beach	7	867	745,671	867	100.00 %	0.12 %
Old Fort	11	811	745,671	811	100.00 %	0.11 %
Oriental	3	880	745,671	880	100.00 %	0.12 %
Orrum	14	59	745,671	59	100.00 %	0.01 %
Ossipee	4	536	745,671	536	100.00 %	0.07 %
Oxford	1	8,628	745,670	8,628	100.00 %	1.16 %
Pantego	3	164	745,671	164	100.00 %	0.02 %
Parkton	14	504	745,671	504	100.00 %	0.07 %
Parmele	1	243	745,670	243	100.00 %	0.03 %
Patterson Springs	10	571	745,670	571	100.00 %	0.08 %
Peachland	14	390	745,671	390	100.00 %	0.05 %
Peletier	3	769	745,671	769	100.00 %	0.10 %
Pembroke	14	2,823	745,671	2,823	100.00 %	0.38 %
Pikeville	7	712	745,671	712	100.00 %	0.10 %
Pilot Mountain	5	1,440	745,670	1,440	100.00 %	0.19 %
Pinebluff	14	1,473	745,671	1,473	100.00 %	0.20 %
Pinehurst	14	17,581	745,671	17,581	100.00 %	2.36 %
Pine Knoll Shores	3	1,388	745,671	1,388	100.00 %	0.19 %
Pine Level	7	2,046	745,671	2,046	100.00 %	0.27 %
Pinetops	1	1,200	745,670	1,200	100.00 %	0.16 %
Pineville	12	10,602	745,671	10,602	100.00 %	1.42 %
Pink Hill	3	451	745,671	451	100.00 %	0.06 %
Pittsboro	13	4,537	745,671	4,537	100.00 %	0.61 %
Pleasant Garden	6	5,000	745,670	5,000	100.00 %	0.67 %
Plymouth	1	3,320	745,670	3,320	100.00 %	0.45 %
Polkton	14	2,250	745,671	2,250	100.00 %	0.30 %
Polkville	10	516	745,670	516	100.00 %	0.07 %
Pollocksville	3	268	745,671	268	100.00 %	0.04 %
Powellsville	1	189	745,670	189	100.00 %	0.03 %
Princeton	7	1,315	745,671	1,315	100.00 %	0.18 %
Princeville	1	1,254	745,670	1,254	100.00 %	0.17 %
Proctorville	14	121	745,671	121	100.00 %	0.02 %

Municipality - District Report

		Population	Total District Population	Muni Pop in District	Percent of Muni Pop in District	Percent of District Pop in Muni
Raeford	14	4,559	745,671	4,559	100.00 %	0.61 %
Raleigh	2	467,665	745,670	460,066	98.38 %	61.70 %
	4	467,665	745,671	1,559	0.33 %	0.21 %
	13	467,665	745,671	6,040	1.29 %	0.81 %
Ramseur	8	1,774	745,671	1,774	100.00 %	0.24 %
Randleman	8	4,595	745,671	4,595	100.00 %	0.62 %
Ranlo	10	4,511	745,670	4,511	100.00 %	0.60 %
Raynham	14	60	745,671	60	100.00 %	0.01 %
Red Cross	9	762	745,670	762	100.00 %	0.10 %
Red Oak	1	3,342	745,670	3,342	100.00 %	0.45 %
Red Springs	14	3,087	745,671	3,087	100.00 %	0.41 %
Reidsville	4	14,583	745,671	14,583	100.00 %	1.96 %
Rennert	14	275	745,671	275	100.00 %	0.04 %
Rhodhiss	5	997	745,670	997	100.00 %	0.13 %
Richfield	9	582	745,670	582	100.00 %	0.08 %
Richlands	3	2,287	745,671	2,287	100.00 %	0.31 %
Rich Square	1	894	745,670	894	100.00 %	0.12 %
River Bend	3	2,902	745,671	2,902	100.00 %	0.39 %
Roanoke Rapids	1	15,229	745,670	15,229	100.00 %	2.04 %
Robbins	14	1,168	745,671	1,168	100.00 %	0.16 %
Robbinsville	11	597	745,671	597	100.00 %	0.08 %
Robersonville	1	1,269	745,670	1,269	100.00 %	0.17 %
Rockingham	14	9,243	745,671	9,243	100.00 %	1.24 %
Rockwell	8	2,302	745,671	2,302	100.00 %	0.31 %
Rocky Mount	1	54,341	745,670	54,341	100.00 %	7.29 %
Rolesville	2	9,475	745,670	9,475	100.00 %	1.27 %
Ronda	5	438	745,670	438	100.00 %	0.06 %
Roper	1	485	745,670	485	100.00 %	0.07 %
Roseboro	7	1,163	745,671	1,163	100.00 %	0.16 %
Rose Hill	3	1,371	745,671	1,371	100.00 %	0.18 %
Rosman	11	701	745,671	701	100.00 %	0.09 %
Rowland	14	885	745,671	885	100.00 %	0.12 %
Roxboro	4	8,134	745,671	8,134	100.00 %	1.09 %
Roxobel	1	187	745,670	187	100.00 %	0.03 %
Rural Hall	5	3,351	745,670	3,351	100.00 %	0.45 %
Ruth	10	347	745,670	347	100.00 %	0.05 %
Rutherford College	5	1,226	745,670	1,226	100.00 %	0.16 %
Rutherfordton	10	3,640	745,670	3,640	100.00 %	0.49 %
St. Helena	7	417	745,671	417	100.00 %	0.06 %
St. James	7	6,529	745,671	6,529	100.00 %	0.88 %
St. Pauls	14	2,045	745,671	2,045	100.00 %	0.27 %
Salemburg	7	457	745,671	457	100.00 %	0.06 %

Municipality - District Report

		Population	Total District Population	Muni Pop in District	Percent of Muni Pop in District	Percent of District Pop in Muni
Salisbury	8	35,540	745,671	35,540	100.00 %	4.77 %
Saluda	11	631	745,671	631	100.00 %	0.08 %
Sandy Creek	7	248	745,671	248	100.00 %	0.03 %
Sandyfield	7	430	745,671	430	100.00 %	0.06 %
Sanford	13	30,261	745,671	30,261	100.00 %	4.06 %
Saratoga	1	353	745,670	353	100.00 %	0.05 %
Sawmills	5	5,020	745,670	5,020	100.00 %	0.67 %
Scotland Neck	1	1,640	745,670	1,640	100.00 %	0.22 %
Seaboard	1	542	745,670	542	100.00 %	0.07 %
Seagrove	8	235	745,671	235	100.00 %	0.03 %
Sedalia	6	676	745,670	676	100.00 %	0.09 %
Selma	7	6,317	745,671	6,317	100.00 %	0.85 %
Seven Devils	5	313	745,670	313	100.00 %	0.04 %
Seven Springs	7	55	745,671	55	100.00 %	0.01 %
Severn	1	191	745,670	191	100.00 %	0.03 %
Shallotte	7	4,185	745,671	4,185	100.00 %	0.56 %
Sharpsburg	1	1,697	745,670	1,697	100.00 %	0.23 %
Shelby	10	21,918	745,670	21,918	100.00 %	2.94 %
Siler City	13	7,702	745,671	7,702	100.00 %	1.03 %
Simpson	3	390	745,671	390	100.00 %	0.05 %
Sims	1	275	745,670	275	100.00 %	0.04 %
Smithfield	7	11,292	745,671	11,292	100.00 %	1.51 %
Snow Hill	1	1,481	745,670	1,481	100.00 %	0.20 %
Southern Pines	14	15,545	745,671	15,545	100.00 %	2.08 %
Southern Shores	3	3,090	745,671	3,090	100.00 %	0.41 %
Southport	7	3,971	745,671	3,971	100.00 %	0.53 %
Sparta	5	1,834	745,670	1,834	100.00 %	0.25 %
Speed	1	63	745,670	63	100.00 %	0.01 %
Spencer	8	3,308	745,671	3,308	100.00 %	0.44 %
Spencer Mountain	10	0	745,670	0	0.00 %	0.00 %
Spindale	10	4,225	745,670	4,225	100.00 %	0.57 %
Spring Hope	1	1,309	745,670	1,309	100.00 %	0.18 %
Spring Lake	14	11,660	745,671	11,660	100.00 %	1.56 %
Spruce Pine	11	2,194	745,671	2,194	100.00 %	0.29 %
Staley	8	397	745,671	397	100.00 %	0.05 %
Stallings	9	16,112	745,670	16,112	100.00 %	2.16 %
Stanfield	9	1,585	745,670	1,585	100.00 %	0.21 %
Stanley	10	3,963	745,670	3,963	100.00 %	0.53 %
Stantonsburg	1	762	745,670	762	100.00 %	0.10 %
Star	14	806	745,671	806	100.00 %	0.11 %
Statesville	10	28,419	745,670	28,419	100.00 %	3.81 %
Stedman	14	1,277	745,671	1,277	100.00 %	0.17 %

Municipality - District Report

		Population	Total District Population	Muni Pop in District	Percent of Muni Pop in District	Percent of District Pop in Muni
Stem	1	960	745,670	960	100.00 %	0.13 %
Stokesdale	6	5,924	745,670	5,924	100.00 %	0.79 %
Stoneville	5	1,308	745,670	1,308	100.00 %	0.18 %
Stonewall	3	214	745,671	214	100.00 %	0.03 %
Stovall	1	324	745,670	324	100.00 %	0.04 %
Sugar Mountain	5	371	745,670	371	100.00 %	0.05 %
Summerfield	6	10,951	745,670	10,951	100.00 %	1.47 %
Sunset Beach	7	4,175	745,671	4,175	100.00 %	0.56 %
Surf City	3	3,867	745,671	3,867	100.00 %	0.52 %
Swansboro	3	3,744	745,671	3,744	100.00 %	0.50 %
Swepsonville	4	2,445	745,671	2,445	100.00 %	0.33 %
Sylva	11	2,578	745,671	2,578	100.00 %	0.35 %
Tabor City	7	3,781	745,671	3,781	100.00 %	0.51 %
Tarboro	1	10,721	745,670	10,721	100.00 %	1.44 %
Tar Heel	14	90	745,671	90	100.00 %	0.01 %
Taylorsville	5	2,320	745,670	2,320	100.00 %	0.31 %
Taylortown	14	634	745,671	634	100.00 %	0.09 %
Teachey	3	448	745,671	448	100.00 %	0.06 %
Thomasville	8	27,183	745,671	27,183	100.00 %	3.65 %
Tobaccoville	5	2,578	745,670	2,578	100.00 %	0.35 %
Topsail Beach	3	461	745,671	461	100.00 %	0.06 %
Trenton	3	238	745,671	238	100.00 %	0.03 %
Trent Woods	3	4,074	745,671	4,074	100.00 %	0.55 %
Trinity	8	7,006	745,671	7,006	100.00 %	0.94 %
Troutman	8	3,698	745,671	807	21.82 %	0.11 %
	10	3,698	745,670	2,891	78.18 %	0.39 %
Troy	14	2,850	745,671	2,850	100.00 %	0.38 %
Tryon	11	1,562	745,671	1,562	100.00 %	0.21 %
Turkey	7	213	745,671	213	100.00 %	0.03 %
Unionville	9	6,643	745,670	6,643	100.00 %	0.89 %
Valdese	5	4,689	745,670	4,689	100.00 %	0.63 %
Vanceboro	3	869	745,671	869	100.00 %	0.12 %
Vandemere	3	246	745,671	246	100.00 %	0.03 %
Varnamtown	7	525	745,671	525	100.00 %	0.07 %
Vass	14	952	745,671	952	100.00 %	0.13 %
Waco	10	310	745,670	310	100.00 %	0.04 %
Wade	14	638	745,671	638	100.00 %	0.09 %
Wadesboro	14	5,008	745,671	5,008	100.00 %	0.67 %
Wagram	14	615	745,671	615	100.00 %	0.08 %
Wake Forest	1	47,601	745,670	1,504	3.16 %	0.20 %
	2	47,601	745,670	46,097	96.84 %	6.18 %
Walkertown	6	5,692	745,670	5,692	100.00 %	0.76 %

Municipality - District Report

		Population	Total District Population	Muni Pop in District	Percent of Muni Pop in District	Percent of District Pop in Muni
Wallace	3	3,413	745,671	3,413	100.00 %	0.46 %
	7	3,413	745,671	0	0.00 %	0.00 %
Wallburg	8	3,051	745,671	3,051	100.00 %	0.41 %
Walnut Cove	5	1,586	745,670	1,586	100.00 %	0.21 %
Walnut Creek	7	1,084	745,671	1,084	100.00 %	0.15 %
Walstonburg	1	193	745,670	193	100.00 %	0.03 %
Warrenton	1	851	745,670	851	100.00 %	0.11 %
Warsaw	3	2,733	745,671	2,733	100.00 %	0.37 %
Washington	3	9,875	745,671	9,875	100.00 %	1.32 %
Washington Park	3	392	745,671	392	100.00 %	0.05 %
Watha	7	181	745,671	181	100.00 %	0.02 %
Waxhaw	9	20,534	745,670	20,534	100.00 %	2.75 %
Waynesville	11	10,140	745,671	10,140	100.00 %	1.36 %
Weaverville	11	4,567	745,671	4,567	100.00 %	0.61 %
Webster	11	372	745,671	372	100.00 %	0.05 %
Weddington	9	13,181	745,670	13,181	100.00 %	1.77 %
Weldon	1	1,444	745,670	1,444	100.00 %	0.19 %
Wendell	2	9,793	745,670	9,793	100.00 %	1.31 %
Wentworth	4	2,662	745,671	921	34.60 %	0.12 %
	5	2,662	745,670	1,741	65.40 %	0.23 %
Wesley Chapel	9	8,681	745,670	8,681	100.00 %	1.16 %
West Jefferson	5	1,279	745,670	1,279	100.00 %	0.17 %
Whispering Pines	14	4,987	745,671	4,987	100.00 %	0.67 %
Whitakers	1	627	745,670	627	100.00 %	0.08 %
White Lake	7	843	745,671	843	100.00 %	0.11 %
Whiteville	7	4,766	745,671	4,766	100.00 %	0.64 %
Whitsett	6	584	745,670	584	100.00 %	0.08 %
Wilkesboro	5	3,687	745,670	3,687	100.00 %	0.49 %
Williamston	1	5,248	745,670	5,248	100.00 %	0.70 %
Wilmington	7	115,451	745,671	115,451	100.00 %	15.48 %
Wilson	1	47,851	745,670	47,851	100.00 %	6.42 %
Wilson's Mills	7	2,534	745,671	2,534	100.00 %	0.34 %
Windsor	1	3,582	745,670	3,582	100.00 %	0.48 %
Winfall	1	555	745,670	555	100.00 %	0.07 %
Wingate	9	4,055	745,670	4,055	100.00 %	0.54 %
Winston-Salem	5	249,545	745,670	111,539	44.70 %	14.96 %
	6	249,545	745,670	138,006	55.30 %	18.51 %
Winterville	3	10,462	745,671	10,462	100.00 %	1.40 %
Winton	1	629	745,670	629	100.00 %	0.08 %
Woodfin	11	7,936	745,671	7,936	100.00 %	1.06 %
Woodland	1	557	745,670	557	100.00 %	0.07 %
Wrightsville Beach	7	2,473	745,671	2,473	100.00 %	0.33 %

Municipality - District Report

		Population	Total District Population	Muni Pop in District	Percent of Muni Pop in District	Percent of District Pop in Muni
Yadkinville	5	2,995	745,670	2,995	100.00 %	0.40 %
Yanceyville	4	1,937	745,671	1,937	100.00 %	0.26 %
Youngsville	1	2,016	745,670	2,016	100.00 %	0.27 %
Zebulon	2	6,903	745,670	6,903	100.00 %	0.93 %
	7	6,903	745,671	0	0.00 %	0.00 %
			Assigned Geography Total:	**6,017,605**		

Report display: all municipalities

Total Municipalities Statewide: 553

Fully Assigned Municipalities: 553

Partially Assigned Municipalities: 0

Fully Unassigned Municipalities: 0

Total Districts Assigned: 14

Split Municipalities: 37

Splits Involving Population: 31

Municipality by County - District Report

		Population	Total District Population	Muni Pop in District	Percent of Muni Pop in District	Percent of District Pop in Muni
Aberdeen	14	8,516	745,671	8,516	100.00 %	1.14 %
Ahoskie	1	4,891	745,670	4,891	100.00 %	0.66 %
Alamance	4	988	745,671	988	100.00 %	0.13 %
Albemarle	9	16,432	745,670	16,432	100.00 %	2.20 %
Alliance	3	733	745,671	733	100.00 %	0.10 %
Andrews	11	1,667	745,671	1,667	100.00 %	0.22 %
Angier (Harnett)	13	4,709	745,671	4,709	100.00 %	0.63 %
Angier (Wake)	13	556	745,671	556	100.00 %	0.07 %
Ansonville	14	440	745,671	440	100.00 %	0.06 %
Apex	13	58,780	745,671	58,780	100.00 %	7.88 %
Arapahoe	3	416	745,671	416	100.00 %	0.06 %
Archdale (Guilford)	6	380	745,670	380	100.00 %	0.05 %
Archdale (Randolph)	8	11,527	745,671	11,527	100.00 %	1.55 %
Archer Lodge	7	4,797	745,671	4,797	100.00 %	0.64 %
Asheboro	8	27,156	745,671	27,156	100.00 %	3.64 %
Asheville	11	94,589	745,671	94,589	100.00 %	12.69 %
Askewville	1	184	745,670	184	100.00 %	0.02 %
Atkinson	7	296	745,671	296	100.00 %	0.04 %
Atlantic Beach	3	1,364	745,671	1,364	100.00 %	0.18 %
Aulander	1	763	745,670	763	100.00 %	0.10 %
Aurora	3	455	745,671	455	100.00 %	0.06 %
Autryville	7	167	745,671	167	100.00 %	0.02 %
Ayden	3	4,977	745,671	4,977	100.00 %	0.67 %
Badin	9	2,024	745,670	2,024	100.00 %	0.27 %
Bailey	1	568	745,670	568	100.00 %	0.08 %
Bakersville	11	450	745,671	450	100.00 %	0.06 %
Bald Head Island	7	268	745,671	268	100.00 %	0.04 %
Banner Elk	5	1,049	745,670	1,049	100.00 %	0.14 %
Bath	3	245	745,671	245	100.00 %	0.03 %
Bayboro	3	1,161	745,671	1,161	100.00 %	0.16 %
Bear Grass	1	89	745,670	89	100.00 %	0.01 %
Beaufort	3	4,464	745,671	4,464	100.00 %	0.60 %
Beech Mountain (Avery)	5	62	745,670	62	100.00 %	0.01 %
Beech Mountain (Watauga)	5	613	745,670	613	100.00 %	0.08 %
Belhaven	3	1,410	745,671	1,410	100.00 %	0.19 %
Belmont	10	15,010	745,670	15,010	100.00 %	2.01 %
Belville	7	2,406	745,671	2,406	100.00 %	0.32 %
Belwood	10	857	745,670	857	100.00 %	0.11 %
Benson (Harnett)	13	0	745,671	0	0.00 %	0.00 %
Benson (Johnston)	7	3,967	745,671	3,967	100.00 %	0.53 %
Bermuda Run	8	3,120	745,671	3,120	100.00 %	0.42 %

Municipality by County - District Report

		Population	Total District Population	Muni Pop in District	Percent of Muni Pop in District	Percent of District Pop in Muni
Bessemer City	10	5,428	745,670	5,428	100.00 %	0.73 %
Bethania	5	344	745,670	344	100.00 %	0.05 %
Bethel	1	1,373	745,670	1,373	100.00 %	0.18 %
Beulaville	3	1,116	745,671	1,116	100.00 %	0.15 %
Biltmore Forest	11	1,409	745,671	1,409	100.00 %	0.19 %
Biscoe	14	1,848	745,671	1,848	100.00 %	0.25 %
Black Creek	1	692	745,670	692	100.00 %	0.09 %
Black Mountain	11	8,426	745,671	8,426	100.00 %	1.13 %
Bladenboro	14	1,648	745,671	1,648	100.00 %	0.22 %
Blowing Rock (Caldwell)	5	91	745,670	91	100.00 %	0.01 %
Blowing Rock (Watauga)	5	1,285	745,670	1,285	100.00 %	0.17 %
Boardman	7	166	745,671	166	100.00 %	0.02 %
Bogue	3	695	745,671	695	100.00 %	0.09 %
Boiling Spring Lakes	7	5,943	745,671	5,943	100.00 %	0.80 %
Boiling Springs	10	4,615	745,670	4,615	100.00 %	0.62 %
Bolivia	7	149	745,671	149	100.00 %	0.02 %
Bolton	7	519	745,671	519	100.00 %	0.07 %
Boone	5	19,092	745,670	19,092	100.00 %	2.56 %
Boonville	5	1,185	745,670	1,185	100.00 %	0.16 %
Bostic	10	355	745,670	355	100.00 %	0.05 %
Brevard	11	7,744	745,671	7,744	100.00 %	1.04 %
Bridgeton	3	349	745,671	349	100.00 %	0.05 %
Broadway (Harnett)	13	0	745,671	0	0.00 %	0.00 %
Broadway (Lee)	13	1,267	745,671	1,267	100.00 %	0.17 %
Brookford	10	442	745,670	442	100.00 %	0.06 %
Brunswick	7	973	745,671	973	100.00 %	0.13 %
Bryson City	11	1,558	745,671	1,558	100.00 %	0.21 %
Bunn	1	327	745,670	327	100.00 %	0.04 %
Burgaw	7	3,088	745,671	3,088	100.00 %	0.41 %
Burlington (Alamance)	4	55,481	745,671	55,481	100.00 %	7.44 %
Burlington (Guilford)	6	1,822	745,670	1,822	100.00 %	0.24 %
Burnsville	11	1,614	745,671	1,614	100.00 %	0.22 %
Butner	1	8,397	745,670	8,397	100.00 %	1.13 %
Cajah's Mountain	5	2,722	745,670	2,722	100.00 %	0.37 %
Calabash	7	2,011	745,671	2,011	100.00 %	0.27 %
Calypso	3	327	745,671	327	100.00 %	0.04 %
Cameron	14	244	745,671	244	100.00 %	0.03 %
Candor (Montgomery)	14	813	745,671	813	100.00 %	0.11 %
Candor (Moore)	14	0	745,671	0	0.00 %	0.00 %
Canton	11	4,422	745,671	4,422	100.00 %	0.59 %
Cape Carteret	3	2,224	745,671	2,224	100.00 %	0.30 %

Municipality by County - District Report

		Population	Total District Population	Muni Pop in District	Percent of Muni Pop in District	Percent of District Pop in Muni
Carolina Beach	7	6,564	745,671	6,564	100.00 %	0.88 %
Carolina Shores	7	4,588	745,671	4,588	100.00 %	0.62 %
Carrboro	4	21,295	745,671	21,295	100.00 %	2.86 %
Carthage	14	2,775	745,671	2,775	100.00 %	0.37 %
Cary (Chatham)	13	3,709	745,671	3,709	100.00 %	0.50 %
Cary (Wake)	2	171,012	745,670	6,689	3.91 %	0.90 %
	13	171,012	745,671	164,323	96.09 %	22.04 %
Casar	10	305	745,670	305	100.00 %	0.04 %
Castalia	1	264	745,670	264	100.00 %	0.04 %
Caswell Beach	7	395	745,671	395	100.00 %	0.05 %
Catawba	10	702	745,670	702	100.00 %	0.09 %
Cedar Point	3	1,764	745,671	1,764	100.00 %	0.24 %
Cedar Rock	5	301	745,670	301	100.00 %	0.04 %
Cerro Gordo	7	131	745,671	131	100.00 %	0.02 %
Chadbourn	7	1,574	745,671	1,574	100.00 %	0.21 %
Chapel Hill (Durham)	4	2,906	745,671	2,906	100.00 %	0.39 %
Chapel Hill (Orange)	4	59,054	745,671	59,054	100.00 %	7.92 %
Charlotte	9	874,579	745,670	297,095	33.97 %	39.84 %
	12	874,579	745,671	577,484	66.03 %	77.44 %
Cherryville	10	6,078	745,670	6,078	100.00 %	0.82 %
Chimney Rock Village	11	140	745,671	140	100.00 %	0.02 %
China Grove	8	4,434	745,671	4,434	100.00 %	0.59 %
Chocowinity	3	722	745,671	722	100.00 %	0.10 %
Claremont	10	1,692	745,670	1,692	100.00 %	0.23 %
Clarkton	7	614	745,671	614	100.00 %	0.08 %
Clayton (Johnston)	7	26,307	745,671	4,268	16.22 %	0.57 %
	13	26,307	745,671	22,039	83.78 %	2.96 %
Clayton (Wake)	2	0	745,670	0	0.00 %	0.00 %
Clemmons	5	21,163	745,670	21,163	100.00 %	2.84 %
Cleveland	8	846	745,671	846	100.00 %	0.11 %
Clinton	7	8,383	745,671	8,383	100.00 %	1.12 %
Clyde	11	1,368	745,671	1,368	100.00 %	0.18 %
Coats	13	2,155	745,671	2,155	100.00 %	0.29 %
Cofield	1	267	745,670	267	100.00 %	0.04 %
Colerain	1	217	745,670	217	100.00 %	0.03 %
Columbia	3	610	745,671	610	100.00 %	0.08 %
Columbus	11	1,060	745,671	1,060	100.00 %	0.14 %
Como	1	67	745,670	67	100.00 %	0.01 %
Concord	8	105,240	745,671	80,520	76.51 %	10.80 %
	9	105,240	745,670	24,720	23.49 %	3.32 %
Conetoe	1	198	745,670	198	100.00 %	0.03 %

Municipality by County - District Report

		Population	Total District Population	Muni Pop in District	Percent of Muni Pop in District	Percent of District Pop in Muni
Connelly Springs	5	1,529	745,670	1,529	100.00 %	0.21 %
Conover	10	8,421	745,670	8,421	100.00 %	1.13 %
Conway	1	752	745,670	752	100.00 %	0.10 %
Cooleemee	8	940	745,671	940	100.00 %	0.13 %
Cornelius	12	31,412	745,671	31,412	100.00 %	4.21 %
Cove City	3	378	745,671	378	100.00 %	0.05 %
Cramerton	10	5,296	745,670	5,296	100.00 %	0.71 %
Creedmoor	1	4,866	745,670	4,866	100.00 %	0.65 %
Creswell	1	207	745,670	207	100.00 %	0.03 %
Crossnore	5	143	745,670	143	100.00 %	0.02 %
Dallas	10	5,927	745,670	5,927	100.00 %	0.79 %
Danbury	5	189	745,670	189	100.00 %	0.03 %
Davidson (Iredell)	8	378	745,671	378	100.00 %	0.05 %
Davidson (Mecklenburg)	12	14,728	745,671	14,728	100.00 %	1.98 %
Dellview	10	6	745,670	6	100.00 %	0.00 %
Denton	8	1,494	745,671	1,494	100.00 %	0.20 %
Dillsboro	11	213	745,671	213	100.00 %	0.03 %
Dobbins Heights	14	687	745,671	687	100.00 %	0.09 %
Dobson	5	1,462	745,670	1,462	100.00 %	0.20 %
Dortches	1	1,082	745,670	1,082	100.00 %	0.15 %
Dover	3	349	745,671	349	100.00 %	0.05 %
Drexel	5	1,760	745,670	1,760	100.00 %	0.24 %
Dublin	14	267	745,671	267	100.00 %	0.04 %
Duck	3	742	745,671	742	100.00 %	0.10 %
Dunn	13	8,446	745,671	8,446	100.00 %	1.13 %
Durham (Durham)	4	283,093	745,671	281,539	99.45 %	37.76 %
	13	283,093	745,671	1,554	0.55 %	0.21 %
Durham (Orange)	4	144	745,671	144	100.00 %	0.02 %
Durham (Wake)	2	269	745,670	269	100.00 %	0.04 %
	13	269	745,671	0	0.00 %	0.00 %
Earl	10	198	745,670	198	100.00 %	0.03 %
East Arcadia	7	418	745,671	418	100.00 %	0.06 %
East Bend	5	634	745,670	634	100.00 %	0.09 %
East Laurinburg	14	234	745,671	234	100.00 %	0.03 %
East Spencer	8	1,567	745,671	1,567	100.00 %	0.21 %
Eastover	14	3,656	745,671	3,656	100.00 %	0.49 %
Eden	4	15,421	745,671	3,158	20.48 %	0.42 %
	5	15,421	745,670	12,263	79.52 %	1.64 %
Edenton	1	4,460	745,670	4,460	100.00 %	0.60 %
Elizabeth City (Camden)	3	38	745,671	38	100.00 %	0.01 %
Elizabeth City (Pasquotank)	1	18,593	745,670	18,593	100.00 %	2.49 %

Municipality by County - District Report

		Population	Total District Population	Muni Pop in District	Percent of Muni Pop in District	Percent of District Pop in Muni
Elizabethtown	7	3,296	745,671	1,481	44.93 %	0.20 %
	14	3,296	745,671	1,815	55.07 %	0.24 %
Elk Park	5	542	745,670	542	100.00 %	0.07 %
Elkin (Surry)	5	4,049	745,670	4,049	100.00 %	0.54 %
Elkin (Wilkes)	5	73	745,670	73	100.00 %	0.01 %
Ellenboro	10	723	745,670	723	100.00 %	0.10 %
Ellerbe	14	864	745,671	864	100.00 %	0.12 %
Elm City (Nash)	1	0	745,670	0	0.00 %	0.00 %
Elm City (Wilson)	1	1,218	745,670	1,218	100.00 %	0.16 %
Elon	4	11,336	745,671	11,336	100.00 %	1.52 %
Emerald Isle	3	3,847	745,671	3,847	100.00 %	0.52 %
Enfield	1	1,865	745,670	1,865	100.00 %	0.25 %
Erwin	13	4,542	745,671	4,542	100.00 %	0.61 %
Eureka	1	214	745,670	175	81.78 %	0.02 %
	7	214	745,671	39	18.22 %	0.01 %
Everetts	1	150	745,670	150	100.00 %	0.02 %
Fair Bluff	7	709	745,671	709	100.00 %	0.10 %
Fairmont	14	2,191	745,671	2,191	100.00 %	0.29 %
Fairview	9	3,456	745,670	3,456	100.00 %	0.46 %
Faison (Duplin)	3	784	745,671	784	100.00 %	0.11 %
Faison (Sampson)	7	0	745,671	0	0.00 %	0.00 %
Faith	8	819	745,671	819	100.00 %	0.11 %
Falcon (Cumberland)	14	324	745,671	324	100.00 %	0.04 %
Falcon (Sampson)	7	0	745,671	0	0.00 %	0.00 %
Falkland	1	47	745,670	47	100.00 %	0.01 %
Fallston	10	627	745,670	627	100.00 %	0.08 %
Farmville	1	4,461	745,670	4,461	100.00 %	0.60 %
Fayetteville	14	208,501	745,671	208,501	100.00 %	27.96 %
Flat Rock	11	3,486	745,671	3,486	100.00 %	0.47 %
Fletcher	11	7,987	745,671	7,987	100.00 %	1.07 %
Fontana Dam	11	13	745,671	13	100.00 %	0.00 %
Forest City	10	7,377	745,670	7,377	100.00 %	0.99 %
Forest Hills	11	303	745,671	303	100.00 %	0.04 %
Fountain	1	385	745,670	385	100.00 %	0.05 %
Four Oaks	7	2,158	745,671	2,158	100.00 %	0.29 %
Foxfire	14	1,288	745,671	1,288	100.00 %	0.17 %
Franklin	11	4,175	745,671	4,175	100.00 %	0.56 %
Franklinton	1	2,456	745,670	2,456	100.00 %	0.33 %
Franklinville	8	1,197	745,671	1,197	100.00 %	0.16 %
Fremont	7	1,196	745,671	1,196	100.00 %	0.16 %
Fuquay-Varina (Harnett)	13	0	745,671	0	0.00 %	0.00 %

Municipality by County - District Report

		Population	Total District Population	Muni Pop in District	Percent of Muni Pop in District	Percent of District Pop in Muni
Fuquay-Varina (Wake)	2	34,152	745,670	1,373	4.02 %	0.18 %
	13	34,152	745,671	32,779	95.98 %	4.40 %
Gamewell	5	3,702	745,670	3,702	100.00 %	0.50 %
Garland	7	595	745,671	595	100.00 %	0.08 %
Garner	2	31,159	745,670	31,159	100.00 %	4.18 %
Garysburg	1	904	745,670	904	100.00 %	0.12 %
Gaston	1	1,008	745,670	1,008	100.00 %	0.14 %
Gastonia	10	80,411	745,670	80,411	100.00 %	10.78 %
Gatesville	1	267	745,670	267	100.00 %	0.04 %
Gibson	14	449	745,671	449	100.00 %	0.06 %
Gibsonville (Alamance)	4	4,278	745,671	4,278	100.00 %	0.57 %
Gibsonville (Guilford)	6	4,642	745,670	4,642	100.00 %	0.62 %
Glen Alpine	5	1,529	745,670	1,152	75.34 %	0.15 %
	10	1,529	745,670	377	24.66 %	0.05 %
Godwin	14	128	745,671	128	100.00 %	0.02 %
Goldsboro	1	33,657	745,670	6,282	18.66 %	0.84 %
	7	33,657	745,671	27,375	81.34 %	3.67 %
Goldston	13	234	745,671	234	100.00 %	0.03 %
Graham	4	17,157	745,671	17,157	100.00 %	2.30 %
Grandfather Village	5	95	745,670	95	100.00 %	0.01 %
Granite Falls	5	4,965	745,670	4,965	100.00 %	0.67 %
Granite Quarry	8	2,984	745,671	2,984	100.00 %	0.40 %
Grantsboro	3	692	745,671	692	100.00 %	0.09 %
Green Level	4	3,152	745,671	3,152	100.00 %	0.42 %
Greenevers	3	567	745,671	567	100.00 %	0.08 %
Greensboro	6	299,035	745,670	299,035	100.00 %	40.10 %
Greenville	1	87,521	745,670	45,905	52.45 %	6.16 %
	3	87,521	745,671	41,616	47.55 %	5.58 %
Grifton (Lenoir)	3	147	745,671	147	100.00 %	0.02 %
Grifton (Pitt)	3	2,301	745,671	2,301	100.00 %	0.31 %
Grimesland	3	386	745,671	386	100.00 %	0.05 %
Grover	10	802	745,670	802	100.00 %	0.11 %
Halifax	1	170	745,670	170	100.00 %	0.02 %
Hamilton	1	306	745,670	306	100.00 %	0.04 %
Hamlet	14	6,025	745,671	6,025	100.00 %	0.81 %
Harmony	10	543	745,670	543	100.00 %	0.07 %
Harrells (Duplin)	3	0	745,671	0	0.00 %	0.00 %
Harrells (Sampson)	7	160	745,671	160	100.00 %	0.02 %
Harrellsville	1	85	745,670	85	100.00 %	0.01 %
Harrisburg	9	18,967	745,670	18,967	100.00 %	2.54 %
Hassell	1	49	745,670	49	100.00 %	0.01 %

Municipality by County - District Report

		Population	Total District Population	Muni Pop in District	Percent of Muni Pop in District	Percent of District Pop in Muni
Havelock	3	16,621	745,671	16,621	100.00 %	2.23 %
Haw River	4	2,252	745,671	2,252	100.00 %	0.30 %
Hayesville	11	461	745,671	461	100.00 %	0.06 %
Hemby Bridge	9	1,614	745,670	1,614	100.00 %	0.22 %
Henderson	1	15,060	745,670	15,060	100.00 %	2.02 %
Hendersonville	11	15,137	745,671	15,137	100.00 %	2.03 %
Hertford	1	1,934	745,670	1,934	100.00 %	0.26 %
Hickory (Burke)	5	79	745,670	79	100.00 %	0.01 %
Hickory (Caldwell)	5	32	745,670	32	100.00 %	0.00 %
Hickory (Catawba)	10	43,379	745,670	43,379	100.00 %	5.82 %
High Point (Davidson)	8	6,646	745,671	6,646	100.00 %	0.89 %
High Point (Forsyth)	6	84	745,670	84	100.00 %	0.01 %
High Point (Guilford)	6	107,321	745,670	107,321	100.00 %	14.39 %
High Point (Randolph)	8	8	745,671	8	100.00 %	0.00 %
High Shoals	10	595	745,670	595	100.00 %	0.08 %
Highlands (Jackson)	11	12	745,671	12	100.00 %	0.00 %
Highlands (Macon)	11	1,060	745,671	1,060	100.00 %	0.14 %
Hildebran	5	1,679	745,670	1,679	100.00 %	0.23 %
Hillsborough	4	9,660	745,671	9,660	100.00 %	1.30 %
Hobgood	1	268	745,670	268	100.00 %	0.04 %
Hoffman	14	418	745,671	418	100.00 %	0.06 %
Holden Beach	7	921	745,671	921	100.00 %	0.12 %
Holly Ridge	3	4,171	745,671	4,171	100.00 %	0.56 %
Holly Springs	2	41,239	745,670	1,675	4.06 %	0.22 %
	13	41,239	745,671	39,564	95.94 %	5.31 %
Hookerton	1	413	745,670	413	100.00 %	0.06 %
Hope Mills	14	17,808	745,671	17,808	100.00 %	2.39 %
Hot Springs	11	520	745,671	520	100.00 %	0.07 %
Hudson	5	3,780	745,670	3,780	100.00 %	0.51 %
Huntersville	12	61,376	745,671	61,376	100.00 %	8.23 %
Indian Beach	3	223	745,671	223	100.00 %	0.03 %
Indian Trail	9	39,997	745,670	39,997	100.00 %	5.36 %
Jackson	1	430	745,670	430	100.00 %	0.06 %
Jacksonville	3	72,723	745,671	72,723	100.00 %	9.75 %
Jamestown	6	3,668	745,670	3,668	100.00 %	0.49 %
Jamesville	1	424	745,670	424	100.00 %	0.06 %
Jefferson	5	1,622	745,670	1,622	100.00 %	0.22 %
Jonesville	5	2,308	745,670	2,308	100.00 %	0.31 %
Kannapolis (Cabarrus)	8	42,846	745,671	42,846	100.00 %	5.75 %
Kannapolis (Rowan)	8	10,268	745,671	10,268	100.00 %	1.38 %
Kelford	1	203	745,670	203	100.00 %	0.03 %

Municipality by County - District Report

		Population	Total District Population	Muni Pop in District	Percent of Muni Pop in District	Percent of District Pop in Muni
Kenansville	3	770	745,671	770	100.00 %	0.10 %
Kenly (Johnston)	7	1,293	745,671	1,293	100.00 %	0.17 %
Kenly (Wilson)	1	198	745,670	198	100.00 %	0.03 %
Kernersville (Forsyth)	6	25,947	745,670	25,947	100.00 %	3.48 %
Kernersville (Guilford)	6	502	745,670	502	100.00 %	0.07 %
Kill Devil Hills	3	7,656	745,671	7,656	100.00 %	1.03 %
King (Forsyth)	5	591	745,670	591	100.00 %	0.08 %
King (Stokes)	5	6,606	745,670	6,606	100.00 %	0.89 %
Kings Mountain (Cleveland)	10	10,032	745,670	10,032	100.00 %	1.35 %
Kings Mountain (Gaston)	10	1,110	745,670	1,110	100.00 %	0.15 %
Kingstown	10	656	745,670	656	100.00 %	0.09 %
Kinston	3	19,900	745,671	19,900	100.00 %	2.67 %
Kittrell	1	132	745,670	132	100.00 %	0.02 %
Kitty Hawk	3	3,689	745,671	3,689	100.00 %	0.49 %
Knightdale	2	19,435	745,670	19,435	100.00 %	2.61 %
Kure Beach	7	2,191	745,671	2,191	100.00 %	0.29 %
La Grange	3	2,595	745,671	2,595	100.00 %	0.35 %
Lake Lure	11	1,365	745,671	1,365	100.00 %	0.18 %
Lake Park	9	3,269	745,670	3,269	100.00 %	0.44 %
Lake Santeetlah	11	38	745,671	38	100.00 %	0.01 %
Lake Waccamaw	7	1,296	745,671	1,296	100.00 %	0.17 %
Landis	8	3,690	745,671	3,690	100.00 %	0.49 %
Lansing	5	126	745,670	126	100.00 %	0.02 %
Lasker	1	64	745,670	64	100.00 %	0.01 %
Lattimore	10	406	745,670	406	100.00 %	0.05 %
Laurel Park	11	2,250	745,671	2,250	100.00 %	0.30 %
Laurinburg	14	14,978	745,671	14,978	100.00 %	2.01 %
Lawndale	10	570	745,670	570	100.00 %	0.08 %
Leggett	1	37	745,670	37	100.00 %	0.00 %
Leland	7	22,908	745,671	22,908	100.00 %	3.07 %
Lenoir	5	18,352	745,670	18,352	100.00 %	2.46 %
Lewiston Woodville	1	426	745,670	426	100.00 %	0.06 %
Lewisville	5	13,381	745,670	13,381	100.00 %	1.79 %
Lexington	8	19,632	745,671	19,632	100.00 %	2.63 %
Liberty	8	2,655	745,671	2,655	100.00 %	0.36 %
Lilesville	14	395	745,671	395	100.00 %	0.05 %
Lillington	13	4,735	745,671	4,735	100.00 %	0.63 %
Lincolnton	10	11,091	745,670	11,091	100.00 %	1.49 %
Linden	14	136	745,671	136	100.00 %	0.02 %
Littleton	1	559	745,670	559	100.00 %	0.07 %
Locust (Cabarrus)	9	541	745,670	541	100.00 %	0.07 %

Municipality by County - District Report

		Population	Total District Population	Muni Pop in District	Percent of Muni Pop in District	Percent of District Pop in Muni
Locust (Stanly)	9	3,996	745,670	3,996	100.00 %	0.54 %
Long View (Burke)	5	735	745,670	735	100.00 %	0.10 %
Long View (Catawba)	10	4,353	745,670	4,353	100.00 %	0.58 %
Louisburg	1	3,064	745,670	3,064	100.00 %	0.41 %
Love Valley	10	154	745,670	154	100.00 %	0.02 %
Lowell	10	3,654	745,670	3,654	100.00 %	0.49 %
Lucama	1	1,036	745,670	1,036	100.00 %	0.14 %
Lumber Bridge	14	82	745,671	82	100.00 %	0.01 %
Lumberton	14	19,025	745,671	19,025	100.00 %	2.55 %
Macclesfield	1	413	745,670	413	100.00 %	0.06 %
Macon	1	110	745,670	110	100.00 %	0.01 %
Madison	5	2,129	745,670	2,129	100.00 %	0.29 %
Maggie Valley	11	1,687	745,671	1,687	100.00 %	0.23 %
Magnolia	3	831	745,671	831	100.00 %	0.11 %
Maiden (Catawba)	10	3,736	745,670	3,736	100.00 %	0.50 %
Maiden (Lincoln)	10	0	745,670	0	0.00 %	0.00 %
Manteo	3	1,600	745,671	1,600	100.00 %	0.21 %
Marietta	14	111	745,671	111	100.00 %	0.01 %
Marion	11	7,717	745,671	7,717	100.00 %	1.03 %
Mars Hill	11	2,007	745,671	2,007	100.00 %	0.27 %
Marshall	11	777	745,671	777	100.00 %	0.10 %
Marshville	9	2,522	745,670	2,522	100.00 %	0.34 %
Marvin	9	6,358	745,670	6,358	100.00 %	0.85 %
Matthews	9	29,435	745,670	29,435	100.00 %	3.95 %
Maxton (Robeson)	14	1,902	745,671	1,902	100.00 %	0.26 %
Maxton (Scotland)	14	208	745,671	208	100.00 %	0.03 %
Mayodan	5	2,418	745,670	2,418	100.00 %	0.32 %
Maysville	3	818	745,671	818	100.00 %	0.11 %
McAdenville	10	890	745,670	890	100.00 %	0.12 %
McDonald	14	94	745,671	94	100.00 %	0.01 %
McFarlan	14	94	745,671	94	100.00 %	0.01 %
Mebane (Alamance)	4	14,626	745,671	14,626	100.00 %	1.96 %
Mebane (Orange)	4	3,171	745,671	3,171	100.00 %	0.43 %
Mesic	3	144	745,671	144	100.00 %	0.02 %
Micro	7	458	745,671	458	100.00 %	0.06 %
Middleburg	1	101	745,670	101	100.00 %	0.01 %
Middlesex	1	912	745,670	912	100.00 %	0.12 %
Midland (Cabarrus)	9	4,684	745,670	4,684	100.00 %	0.63 %
Midland (Mecklenburg)	9	0	745,670	0	0.00 %	0.00 %
Midway	8	4,742	745,671	4,742	100.00 %	0.64 %
Mills River	11	7,078	745,671	7,078	100.00 %	0.95 %

Municipality by County - District Report

		Population	Total District Population	Muni Pop in District	Percent of Muni Pop in District	Percent of District Pop in Muni
Milton	4	155	745,671	155	100.00 %	0.02 %
Mineral Springs	9	3,159	745,670	3,159	100.00 %	0.42 %
Minnesott Beach	3	530	745,671	530	100.00 %	0.07 %
Mint Hill (Mecklenburg)	9	26,444	745,670	26,444	100.00 %	3.55 %
Mint Hill (Union)	9	6	745,670	6	100.00 %	0.00 %
Misenheimer	9	650	745,670	650	100.00 %	0.09 %
Mocksville	8	5,900	745,671	5,900	100.00 %	0.79 %
Momeyer	1	277	745,670	277	100.00 %	0.04 %
Monroe	9	34,562	745,670	34,562	100.00 %	4.64 %
Montreat	11	901	745,671	901	100.00 %	0.12 %
Mooresboro	10	293	745,670	293	100.00 %	0.04 %
Mooresville	8	50,193	745,671	50,193	100.00 %	6.73 %
Morehead City	3	9,556	745,671	9,556	100.00 %	1.28 %
Morganton	5	17,474	745,670	16,963	97.08 %	2.27 %
	10	17,474	745,670	511	2.92 %	0.07 %
Morrisville (Durham)	4	207	745,671	207	100.00 %	0.03 %
Morrisville (Wake)	13	29,423	745,671	29,423	100.00 %	3.95 %
Morven	14	329	745,671	329	100.00 %	0.04 %
Mount Airy	5	10,676	745,670	10,676	100.00 %	1.43 %
Mount Gilead	14	1,171	745,671	1,171	100.00 %	0.16 %
Mount Holly	10	17,703	745,670	17,703	100.00 %	2.37 %
Mount Olive (Duplin)	3	5	745,671	5	100.00 %	0.00 %
Mount Olive (Wayne)	7	4,193	745,671	4,193	100.00 %	0.56 %
Mount Pleasant	8	1,671	745,671	1,666	99.70 %	0.22 %
	9	1,671	745,670	5	0.30 %	0.00 %
Murfreesboro	1	2,619	745,670	2,619	100.00 %	0.35 %
Murphy	11	1,608	745,671	1,608	100.00 %	0.22 %
Nags Head	3	3,168	745,671	3,168	100.00 %	0.42 %
Nashville	1	5,632	745,670	5,632	100.00 %	0.76 %
Navassa	7	1,367	745,671	1,367	100.00 %	0.18 %
New Bern	3	31,291	745,671	31,291	100.00 %	4.20 %
New London	9	607	745,670	607	100.00 %	0.08 %
Newland	5	715	745,670	715	100.00 %	0.10 %
Newport	3	4,364	745,671	4,364	100.00 %	0.59 %
Newton	10	13,148	745,670	13,148	100.00 %	1.76 %
Newton Grove	7	585	745,671	585	100.00 %	0.08 %
Norlina	1	920	745,670	920	100.00 %	0.12 %
Norman	14	100	745,671	100	100.00 %	0.01 %
North Topsail Beach	3	1,005	745,671	1,005	100.00 %	0.13 %
North Wilkesboro	5	4,382	745,670	4,382	100.00 %	0.59 %
Northwest	7	703	745,671	703	100.00 %	0.09 %

Municipality by County - District Report

		Population	Total District Population	Muni Pop in District	Percent of Muni Pop in District	Percent of District Pop in Muni
Norwood	9	2,367	745,670	2,367	100.00 %	0.32 %
Oak City	1	266	745,670	266	100.00 %	0.04 %
Oak Island	7	8,396	745,671	8,396	100.00 %	1.13 %
Oak Ridge	6	7,474	745,670	7,474	100.00 %	1.00 %
Oakboro	9	2,128	745,670	2,128	100.00 %	0.29 %
Ocean Isle Beach	7	867	745,671	867	100.00 %	0.12 %
Old Fort	11	811	745,671	811	100.00 %	0.11 %
Oriental	3	880	745,671	880	100.00 %	0.12 %
Orrum	14	59	745,671	59	100.00 %	0.01 %
Ossipee	4	536	745,671	536	100.00 %	0.07 %
Oxford	1	8,628	745,670	8,628	100.00 %	1.16 %
Pantego	3	164	745,671	164	100.00 %	0.02 %
Parkton	14	504	745,671	504	100.00 %	0.07 %
Parmele	1	243	745,670	243	100.00 %	0.03 %
Patterson Springs	10	571	745,670	571	100.00 %	0.08 %
Peachland	14	390	745,671	390	100.00 %	0.05 %
Peletier	3	769	745,671	769	100.00 %	0.10 %
Pembroke	14	2,823	745,671	2,823	100.00 %	0.38 %
Pikeville	7	712	745,671	712	100.00 %	0.10 %
Pilot Mountain	5	1,440	745,670	1,440	100.00 %	0.19 %
Pine Knoll Shores	3	1,388	745,671	1,388	100.00 %	0.19 %
Pine Level	7	2,046	745,671	2,046	100.00 %	0.27 %
Pinebluff	14	1,473	745,671	1,473	100.00 %	0.20 %
Pinehurst	14	17,581	745,671	17,581	100.00 %	2.36 %
Pinetops	1	1,200	745,670	1,200	100.00 %	0.16 %
Pineville	12	10,602	745,671	10,602	100.00 %	1.42 %
Pink Hill	3	451	745,671	451	100.00 %	0.06 %
Pittsboro	13	4,537	745,671	4,537	100.00 %	0.61 %
Pleasant Garden	6	5,000	745,670	5,000	100.00 %	0.67 %
Plymouth	1	3,320	745,670	3,320	100.00 %	0.45 %
Polkton	14	2,250	745,671	2,250	100.00 %	0.30 %
Polkville	10	516	745,670	516	100.00 %	0.07 %
Pollocksville	3	268	745,671	268	100.00 %	0.04 %
Powellsville	1	189	745,670	189	100.00 %	0.03 %
Princeton	7	1,315	745,671	1,315	100.00 %	0.18 %
Princeville	1	1,254	745,670	1,254	100.00 %	0.17 %
Proctorville	14	121	745,671	121	100.00 %	0.02 %
Raeford	14	4,559	745,671	4,559	100.00 %	0.61 %
Raleigh (Durham)	4	1,559	745,671	1,559	100.00 %	0.21 %
Raleigh (Wake)	2	466,106	745,670	460,066	98.70 %	61.70 %
	13	466,106	745,671	6,040	1.30 %	0.81 %

Municipality by County - District Report

		Population	Total District Population	Muni Pop in District	Percent of Muni Pop in District	Percent of District Pop in Muni
Ramseur	8	1,774	745,671	1,774	100.00 %	0.24 %
Randleman	8	4,595	745,671	4,595	100.00 %	0.62 %
Ranlo	10	4,511	745,670	4,511	100.00 %	0.60 %
Raynham	14	60	745,671	60	100.00 %	0.01 %
Red Cross	9	762	745,670	762	100.00 %	0.10 %
Red Oak	1	3,342	745,670	3,342	100.00 %	0.45 %
Red Springs (Hoke)	14	0	745,671	0	0.00 %	0.00 %
Red Springs (Robeson)	14	3,087	745,671	3,087	100.00 %	0.41 %
Reidsville	4	14,583	745,671	14,583	100.00 %	1.96 %
Rennert	14	275	745,671	275	100.00 %	0.04 %
Rhodhiss (Burke)	5	639	745,670	639	100.00 %	0.09 %
Rhodhiss (Caldwell)	5	358	745,670	358	100.00 %	0.05 %
Rich Square	1	894	745,670	894	100.00 %	0.12 %
Richfield	9	582	745,670	582	100.00 %	0.08 %
Richlands	3	2,287	745,671	2,287	100.00 %	0.31 %
River Bend	3	2,902	745,671	2,902	100.00 %	0.39 %
Roanoke Rapids	1	15,229	745,670	15,229	100.00 %	2.04 %
Robbins	14	1,168	745,671	1,168	100.00 %	0.16 %
Robbinsville	11	597	745,671	597	100.00 %	0.08 %
Robersonville	1	1,269	745,670	1,269	100.00 %	0.17 %
Rockingham	14	9,243	745,671	9,243	100.00 %	1.24 %
Rockwell	8	2,302	745,671	2,302	100.00 %	0.31 %
Rocky Mount (Edgecombe)	1	15,414	745,670	15,414	100.00 %	2.07 %
Rocky Mount (Nash)	1	38,927	745,670	38,927	100.00 %	5.22 %
Rolesville	2	9,475	745,670	9,475	100.00 %	1.27 %
Ronda	5	438	745,670	438	100.00 %	0.06 %
Roper	1	485	745,670	485	100.00 %	0.07 %
Rose Hill	3	1,371	745,671	1,371	100.00 %	0.18 %
Roseboro	7	1,163	745,671	1,163	100.00 %	0.16 %
Rosman	11	701	745,671	701	100.00 %	0.09 %
Rowland	14	885	745,671	885	100.00 %	0.12 %
Roxboro	4	8,134	745,671	8,134	100.00 %	1.09 %
Roxobel	1	187	745,670	187	100.00 %	0.03 %
Rural Hall	5	3,351	745,670	3,351	100.00 %	0.45 %
Ruth	10	347	745,670	347	100.00 %	0.05 %
Rutherford College (Burke)	5	1,226	745,670	1,226	100.00 %	0.16 %
Rutherford College (Caldwell)	5	0	745,670	0	0.00 %	0.00 %
Rutherfordton	10	3,640	745,670	3,640	100.00 %	0.49 %
Salemburg	7	457	745,671	457	100.00 %	0.06 %
Salisbury	8	35,540	745,671	35,540	100.00 %	4.77 %
Saluda (Henderson)	11	11	745,671	11	100.00 %	0.00 %

Municipality by County - District Report

		Population	Total District Population	Muni Pop in District	Percent of Muni Pop in District	Percent of District Pop in Muni
Saluda (Polk)	11	620	745,671	620	100.00 %	0.08 %
Sandy Creek	7	248	745,671	248	100.00 %	0.03 %
Sandyfield	7	430	745,671	430	100.00 %	0.06 %
Sanford	13	30,261	745,671	30,261	100.00 %	4.06 %
Saratoga	1	353	745,670	353	100.00 %	0.05 %
Sawmills	5	5,020	745,670	5,020	100.00 %	0.67 %
Scotland Neck	1	1,640	745,670	1,640	100.00 %	0.22 %
Seaboard	1	542	745,670	542	100.00 %	0.07 %
Seagrove	8	235	745,671	235	100.00 %	0.03 %
Sedalia	6	676	745,670	676	100.00 %	0.09 %
Selma	7	6,317	745,671	6,317	100.00 %	0.85 %
Seven Devils (Avery)	5	38	745,670	38	100.00 %	0.01 %
Seven Devils (Watauga)	5	275	745,670	275	100.00 %	0.04 %
Seven Springs	7	55	745,671	55	100.00 %	0.01 %
Severn	1	191	745,670	191	100.00 %	0.03 %
Shallotte	7	4,185	745,671	4,185	100.00 %	0.56 %
Sharpsburg (Edgecombe)	1	215	745,670	215	100.00 %	0.03 %
Sharpsburg (Nash)	1	1,061	745,670	1,061	100.00 %	0.14 %
Sharpsburg (Wilson)	1	421	745,670	421	100.00 %	0.06 %
Shelby	10	21,918	745,670	21,918	100.00 %	2.94 %
Siler City	13	7,702	745,671	7,702	100.00 %	1.03 %
Simpson	3	390	745,671	390	100.00 %	0.05 %
Sims	1	275	745,670	275	100.00 %	0.04 %
Smithfield	7	11,292	745,671	11,292	100.00 %	1.51 %
Snow Hill	1	1,481	745,670	1,481	100.00 %	0.20 %
Southern Pines	14	15,545	745,671	15,545	100.00 %	2.08 %
Southern Shores	3	3,090	745,671	3,090	100.00 %	0.41 %
Southport	7	3,971	745,671	3,971	100.00 %	0.53 %
Sparta	5	1,834	745,670	1,834	100.00 %	0.25 %
Speed	1	63	745,670	63	100.00 %	0.01 %
Spencer	8	3,308	745,671	3,308	100.00 %	0.44 %
Spencer Mountain	10	0	745,670	0	0.00 %	0.00 %
Spindale	10	4,225	745,670	4,225	100.00 %	0.57 %
Spring Hope	1	1,309	745,670	1,309	100.00 %	0.18 %
Spring Lake	14	11,660	745,671	11,660	100.00 %	1.56 %
Spruce Pine	11	2,194	745,671	2,194	100.00 %	0.29 %
St. Helena	7	417	745,671	417	100.00 %	0.06 %
St. James	7	6,529	745,671	6,529	100.00 %	0.88 %
St. Pauls	14	2,045	745,671	2,045	100.00 %	0.27 %
Staley	8	397	745,671	397	100.00 %	0.05 %
Stallings (Mecklenburg)	9	384	745,670	384	100.00 %	0.05 %

Municipality by County - District Report

		Population	Total District Population	Muni Pop in District	Percent of Muni Pop in District	Percent of District Pop in Muni
Stallings (Union)	9	15,728	745,670	15,728	100.00 %	2.11 %
Stanfield	9	1,585	745,670	1,585	100.00 %	0.21 %
Stanley	10	3,963	745,670	3,963	100.00 %	0.53 %
Stantonsburg	1	762	745,670	762	100.00 %	0.10 %
Star	14	806	745,671	806	100.00 %	0.11 %
Statesville	10	28,419	745,670	28,419	100.00 %	3.81 %
Stedman	14	1,277	745,671	1,277	100.00 %	0.17 %
Stem	1	960	745,670	960	100.00 %	0.13 %
Stokesdale	6	5,924	745,670	5,924	100.00 %	0.79 %
Stoneville	5	1,308	745,670	1,308	100.00 %	0.18 %
Stonewall	3	214	745,671	214	100.00 %	0.03 %
Stovall	1	324	745,670	324	100.00 %	0.04 %
Sugar Mountain	5	371	745,670	371	100.00 %	0.05 %
Summerfield	6	10,951	745,670	10,951	100.00 %	1.47 %
Sunset Beach	7	4,175	745,671	4,175	100.00 %	0.56 %
Surf City (Onslow)	3	334	745,671	334	100.00 %	0.04 %
Surf City (Pender)	3	3,533	745,671	3,533	100.00 %	0.47 %
Swansboro	3	3,744	745,671	3,744	100.00 %	0.50 %
Swepsonville	4	2,445	745,671	2,445	100.00 %	0.33 %
Sylva	11	2,578	745,671	2,578	100.00 %	0.35 %
Tabor City	7	3,781	745,671	3,781	100.00 %	0.51 %
Tar Heel	14	90	745,671	90	100.00 %	0.01 %
Tarboro	1	10,721	745,670	10,721	100.00 %	1.44 %
Taylorsville	5	2,320	745,670	2,320	100.00 %	0.31 %
Taylortown	14	634	745,671	634	100.00 %	0.09 %
Teachey	3	448	745,671	448	100.00 %	0.06 %
Thomasville (Davidson)	8	26,662	745,671	26,662	100.00 %	3.58 %
Thomasville (Randolph)	8	521	745,671	521	100.00 %	0.07 %
Tobaccoville (Forsyth)	5	2,578	745,670	2,578	100.00 %	0.35 %
Tobaccoville (Stokes)	5	0	745,670	0	0.00 %	0.00 %
Topsail Beach	3	461	745,671	461	100.00 %	0.06 %
Trent Woods	3	4,074	745,671	4,074	100.00 %	0.55 %
Trenton	3	238	745,671	238	100.00 %	0.03 %
Trinity	8	7,006	745,671	7,006	100.00 %	0.94 %
Troutman	8	3,698	745,671	807	21.82 %	0.11 %
	10	3,698	745,670	2,891	78.18 %	0.39 %
Troy	14	2,850	745,671	2,850	100.00 %	0.38 %
Tryon	11	1,562	745,671	1,562	100.00 %	0.21 %
Turkey	7	213	745,671	213	100.00 %	0.03 %
Unionville	9	6,643	745,670	6,643	100.00 %	0.89 %
Valdese	5	4,689	745,670	4,689	100.00 %	0.63 %

Municipality by County - District Report

		Population	Total District Population	Muni Pop in District	Percent of Muni Pop in District	Percent of District Pop in Muni
Vanceboro	3	869	745,671	869	100.00 %	0.12 %
Vandemere	3	246	745,671	246	100.00 %	0.03 %
Varnamtown	7	525	745,671	525	100.00 %	0.07 %
Vass	14	952	745,671	952	100.00 %	0.13 %
Waco	10	310	745,670	310	100.00 %	0.04 %
Wade	14	638	745,671	638	100.00 %	0.09 %
Wadesboro	14	5,008	745,671	5,008	100.00 %	0.67 %
Wagram	14	615	745,671	615	100.00 %	0.08 %
Wake Forest (Franklin)	1	1,504	745,670	1,504	100.00 %	0.20 %
Wake Forest (Wake)	2	46,097	745,670	46,097	100.00 %	6.18 %
Walkertown	6	5,692	745,670	5,692	100.00 %	0.76 %
Wallace (Duplin)	3	3,413	745,671	3,413	100.00 %	0.46 %
Wallace (Pender)	7	0	745,671	0	0.00 %	0.00 %
Wallburg	8	3,051	745,671	3,051	100.00 %	0.41 %
Walnut Cove	5	1,586	745,670	1,586	100.00 %	0.21 %
Walnut Creek	7	1,084	745,671	1,084	100.00 %	0.15 %
Walstonburg	1	193	745,670	193	100.00 %	0.03 %
Warrenton	1	851	745,670	851	100.00 %	0.11 %
Warsaw	3	2,733	745,671	2,733	100.00 %	0.37 %
Washington	3	9,875	745,671	9,875	100.00 %	1.32 %
Washington Park	3	392	745,671	392	100.00 %	0.05 %
Watha	7	181	745,671	181	100.00 %	0.02 %
Waxhaw	9	20,534	745,670	20,534	100.00 %	2.75 %
Waynesville	11	10,140	745,671	10,140	100.00 %	1.36 %
Weaverville	11	4,567	745,671	4,567	100.00 %	0.61 %
Webster	11	372	745,671	372	100.00 %	0.05 %
Weddington (Mecklenburg)	9	5	745,670	5	100.00 %	0.00 %
Weddington (Union)	9	13,176	745,670	13,176	100.00 %	1.77 %
Weldon	1	1,444	745,670	1,444	100.00 %	0.19 %
Wendell	2	9,793	745,670	9,793	100.00 %	1.31 %
Wentworth	4	2,662	745,671	921	34.60 %	0.12 %
	5	2,662	745,670	1,741	65.40 %	0.23 %
Wesley Chapel	9	8,681	745,670	8,681	100.00 %	1.16 %
West Jefferson	5	1,279	745,670	1,279	100.00 %	0.17 %
Whispering Pines	14	4,987	745,671	4,987	100.00 %	0.67 %
Whitakers (Edgecombe)	1	290	745,670	290	100.00 %	0.04 %
Whitakers (Nash)	1	337	745,670	337	100.00 %	0.05 %
White Lake	7	843	745,671	843	100.00 %	0.11 %
Whiteville	7	4,766	745,671	4,766	100.00 %	0.64 %
Whitsett	6	584	745,670	584	100.00 %	0.08 %
Wilkesboro	5	3,687	745,670	3,687	100.00 %	0.49 %

Municipality by County - District Report

		Population	Total District Population	Muni Pop in District	Percent of Muni Pop in District	Percent of District Pop in Muni
Williamston	1	5,248	745,670	5,248	100.00 %	0.70 %
Wilmington	7	115,451	745,671	115,451	100.00 %	15.48 %
Wilson	1	47,851	745,670	47,851	100.00 %	6.42 %
Wilson's Mills	7	2,534	745,671	2,534	100.00 %	0.34 %
Windsor	1	3,582	745,670	3,582	100.00 %	0.48 %
Winfall	1	555	745,670	555	100.00 %	0.07 %
Wingate	9	4,055	745,670	4,055	100.00 %	0.54 %
Winston-Salem	5	249,545	745,670	111,539	44.70 %	14.96 %
	6	249,545	745,670	138,006	55.30 %	18.51 %
Winterville	3	10,462	745,671	10,462	100.00 %	1.40 %
Winton	1	629	745,670	629	100.00 %	0.08 %
Woodfin	11	7,936	745,671	7,936	100.00 %	1.06 %
Woodland	1	557	745,670	557	100.00 %	0.07 %
Wrightsville Beach	7	2,473	745,671	2,473	100.00 %	0.33 %
Yadkinville	5	2,995	745,670	2,995	100.00 %	0.40 %
Yanceyville	4	1,937	745,671	1,937	100.00 %	0.26 %
Youngsville	1	2,016	745,670	2,016	100.00 %	0.27 %
Zebulon (Johnston)	7	0	745,671	0	0.00 %	0.00 %
Zebulon (Wake)	2	6,903	745,670	6,903	100.00 %	0.93 %
		Assigned Geography Total:		**6,017,605**		

Report display: all municipalities

Total Municipalities (by County) Statewide: 614

Fully Assigned Municipalities: 614

Partially Assigned Municipalities: 0

Fully Unassigned Municipalities: 0

Total Districts Assigned: 14

Split Municipalities: 20

Splits Involving Population: 19

District - Municipality by County Report

A

District	Municipality	District Population	Total Muni Population	District Pop in Muni	Percent of District Pop in Muni	Percent of Muni Pop in District
1	Ahoskie	745,670	4,891	4,891	0.66 %	100.00 %
	Askewville	745,670	184	184	0.02 %	100.00 %
	Aulander	745,670	763	763	0.10 %	100.00 %
	Bailey	745,670	568	568	0.08 %	100.00 %
	Bear Grass	745,670	89	89	0.01 %	100.00 %
	Bethel	745,670	1,373	1,373	0.18 %	100.00 %
	Black Creek	745,670	692	692	0.09 %	100.00 %
	Bunn	745,670	327	327	0.04 %	100.00 %
	Butner	745,670	8,397	8,397	1.13 %	100.00 %
	Castalia	745,670	264	264	0.04 %	100.00 %
	Cofield	745,670	267	267	0.04 %	100.00 %
	Colerain	745,670	217	217	0.03 %	100.00 %
	Como	745,670	67	67	0.01 %	100.00 %
	Conetoe	745,670	198	198	0.03 %	100.00 %
	Conway	745,670	752	752	0.10 %	100.00 %
	Creedmoor	745,670	4,866	4,866	0.65 %	100.00 %
	Creswell	745,670	207	207	0.03 %	100.00 %
	Dortches	745,670	1,082	1,082	0.15 %	100.00 %
	Edenton	745,670	4,460	4,460	0.60 %	100.00 %
	Elizabeth City (Pasquotank)	745,670	18,593	18,593	2.49 %	100.00 %
	Elm City (Nash)	745,670	0	0	0.00 %	0.00 %
	Elm City (Wilson)	745,670	1,218	1,218	0.16 %	100.00 %
	Enfield	745,670	1,865	1,865	0.25 %	100.00 %
	Eureka	745,670	214	175	0.02 %	81.78 %
	Everetts	745,670	150	150	0.02 %	100.00 %
	Falkland	745,670	47	47	0.01 %	100.00 %
	Farmville	745,670	4,461	4,461	0.60 %	100.00 %
	Fountain	745,670	385	385	0.05 %	100.00 %
	Franklinton	745,670	2,456	2,456	0.33 %	100.00 %
	Garysburg	745,670	904	904	0.12 %	100.00 %
	Gaston	745,670	1,008	1,008	0.14 %	100.00 %
	Gatesville	745,670	267	267	0.04 %	100.00 %
	Goldsboro	745,670	33,657	6,282	0.84 %	18.66 %
	Greenville	745,670	87,521	45,905	6.16 %	52.45 %
	Halifax	745,670	170	170	0.02 %	100.00 %
	Hamilton	745,670	306	306	0.04 %	100.00 %
	Harrellsville	745,670	85	85	0.01 %	100.00 %
	Hassell	745,670	49	49	0.01 %	100.00 %
	Henderson	745,670	15,060	15,060	2.02 %	100.00 %
	Hertford	745,670	1,934	1,934	0.26 %	100.00 %

District - Municipality by County Report

District	Municipality	District Population	Total Muni Population	District Pop in Muni	Percent of District Pop in Muni	Percent of Muni Pop in District
1	Hobgood	745,670	268	268	0.04 %	100.00 %
	Hookerton	745,670	413	413	0.06 %	100.00 %
	Jackson	745,670	430	430	0.06 %	100.00 %
	Jamesville	745,670	424	424	0.06 %	100.00 %
	Kelford	745,670	203	203	0.03 %	100.00 %
	Kenly (Wilson)	745,670	198	198	0.03 %	100.00 %
	Kittrell	745,670	132	132	0.02 %	100.00 %
	Lasker	745,670	64	64	0.01 %	100.00 %
	Leggett	745,670	37	37	0.00 %	100.00 %
	Lewiston Woodville	745,670	426	426	0.06 %	100.00 %
	Littleton	745,670	559	559	0.07 %	100.00 %
	Louisburg	745,670	3,064	3,064	0.41 %	100.00 %
	Lucama	745,670	1,036	1,036	0.14 %	100.00 %
	Macclesfield	745,670	413	413	0.06 %	100.00 %
	Macon	745,670	110	110	0.01 %	100.00 %
	Middleburg	745,670	101	101	0.01 %	100.00 %
	Middlesex	745,670	912	912	0.12 %	100.00 %
	Momeyer	745,670	277	277	0.04 %	100.00 %
	Murfreesboro	745,670	2,619	2,619	0.35 %	100.00 %
	Nashville	745,670	5,632	5,632	0.76 %	100.00 %
	Norlina	745,670	920	920	0.12 %	100.00 %
	Oak City	745,670	266	266	0.04 %	100.00 %
	Oxford	745,670	8,628	8,628	1.16 %	100.00 %
	Parmele	745,670	243	243	0.03 %	100.00 %
	Pinetops	745,670	1,200	1,200	0.16 %	100.00 %
	Plymouth	745,670	3,320	3,320	0.45 %	100.00 %
	Powellsville	745,670	189	189	0.03 %	100.00 %
	Princeville	745,670	1,254	1,254	0.17 %	100.00 %
	Red Oak	745,670	3,342	3,342	0.45 %	100.00 %
	Rich Square	745,670	894	894	0.12 %	100.00 %
	Roanoke Rapids	745,670	15,229	15,229	2.04 %	100.00 %
	Robersonville	745,670	1,269	1,269	0.17 %	100.00 %
	Rocky Mount (Edgecombe)	745,670	15,414	15,414	2.07 %	100.00 %
	Rocky Mount (Nash)	745,670	38,927	38,927	5.22 %	100.00 %
	Roper	745,670	485	485	0.07 %	100.00 %
	Roxobel	745,670	187	187	0.03 %	100.00 %
	Saratoga	745,670	353	353	0.05 %	100.00 %
	Scotland Neck	745,670	1,640	1,640	0.22 %	100.00 %
	Seaboard	745,670	542	542	0.07 %	100.00 %
	Severn	745,670	191	191	0.03 %	100.00 %

District - Municipality by County Report

District	Municipality	District Population	Total Muni Population	District Pop in Muni	Percent of District Pop in Muni	Percent of Muni Pop in District
1	Sharpsburg (Edgecombe)	745,670	215	215	0.03 %	100.00 %
	Sharpsburg (Nash)	745,670	1,061	1,061	0.14 %	100.00 %
	Sharpsburg (Wilson)	745,670	421	421	0.06 %	100.00 %
	Sims	745,670	275	275	0.04 %	100.00 %
	Snow Hill	745,670	1,481	1,481	0.20 %	100.00 %
	Speed	745,670	63	63	0.01 %	100.00 %
	Spring Hope	745,670	1,309	1,309	0.18 %	100.00 %
	Stantonsburg	745,670	762	762	0.10 %	100.00 %
	Stem	745,670	960	960	0.13 %	100.00 %
	Stovall	745,670	324	324	0.04 %	100.00 %
	Tarboro	745,670	10,721	10,721	1.44 %	100.00 %
	Wake Forest (Franklin)	745,670	1,504	1,504	0.20 %	100.00 %
	Walstonburg	745,670	193	193	0.03 %	100.00 %
	Warrenton	745,670	851	851	0.11 %	100.00 %
	Weldon	745,670	1,444	1,444	0.19 %	100.00 %
	Whitakers (Edgecombe)	745,670	290	290	0.04 %	100.00 %
	Whitakers (Nash)	745,670	337	337	0.05 %	100.00 %
	Williamston	745,670	5,248	5,248	0.70 %	100.00 %
	Wilson	745,670	47,851	47,851	6.42 %	100.00 %
	Windsor	745,670	3,582	3,582	0.48 %	100.00 %
	Winfall	745,670	555	555	0.07 %	100.00 %
	Winton	745,670	629	629	0.08 %	100.00 %
	Woodland	745,670	557	557	0.07 %	100.00 %
	Youngsville	745,670	2,016	2,016	0.27 %	100.00 %
2	Cary (Wake)	745,670	171,012	6,689	0.90 %	3.91 %
	Clayton (Wake)	745,670	0	0	0.00 %	0.00 %
	Durham (Wake)	745,670	269	269	0.04 %	100.00 %
	Fuquay-Varina (Wake)	745,670	34,152	1,373	0.18 %	4.02 %
	Garner	745,670	31,159	31,159	4.18 %	100.00 %
	Holly Springs	745,670	41,239	1,675	0.22 %	4.06 %
	Knightdale	745,670	19,435	19,435	2.61 %	100.00 %
	Raleigh (Wake)	745,670	466,106	460,066	61.70 %	98.70 %
	Rolesville	745,670	9,475	9,475	1.27 %	100.00 %
	Wake Forest (Wake)	745,670	46,097	46,097	6.18 %	100.00 %
	Wendell	745,670	9,793	9,793	1.31 %	100.00 %
	Zebulon (Wake)	745,670	6,903	6,903	0.93 %	100.00 %
3	Alliance	745,671	733	733	0.10 %	100.00 %
	Arapahoe	745,671	416	416	0.06 %	100.00 %
	Atlantic Beach	745,671	1,364	1,364	0.18 %	100.00 %
	Aurora	745,671	455	455	0.06 %	100.00 %

District - Municipality by County Report

A

District	Municipality	District Population	Total Muni Population	District Pop in Muni	Percent of District Pop in Muni	Percent of Muni Pop in District
3	Ayden	745,671	4,977	4,977	0.67 %	100.00 %
	Bath	745,671	245	245	0.03 %	100.00 %
	Bayboro	745,671	1,161	1,161	0.16 %	100.00 %
	Beaufort	745,671	4,464	4,464	0.60 %	100.00 %
	Belhaven	745,671	1,410	1,410	0.19 %	100.00 %
	Beulaville	745,671	1,116	1,116	0.15 %	100.00 %
	Bogue	745,671	695	695	0.09 %	100.00 %
	Bridgeton	745,671	349	349	0.05 %	100.00 %
	Calypso	745,671	327	327	0.04 %	100.00 %
	Cape Carteret	745,671	2,224	2,224	0.30 %	100.00 %
	Cedar Point	745,671	1,764	1,764	0.24 %	100.00 %
	Chocowinity	745,671	722	722	0.10 %	100.00 %
	Columbia	745,671	610	610	0.08 %	100.00 %
	Cove City	745,671	378	378	0.05 %	100.00 %
	Dover	745,671	349	349	0.05 %	100.00 %
	Duck	745,671	742	742	0.10 %	100.00 %
	Elizabeth City (Camden)	745,671	38	38	0.01 %	100.00 %
	Emerald Isle	745,671	3,847	3,847	0.52 %	100.00 %
	Faison (Duplin)	745,671	784	784	0.11 %	100.00 %
	Grantsboro	745,671	692	692	0.09 %	100.00 %
	Greenevers	745,671	567	567	0.08 %	100.00 %
	Greenville	745,671	87,521	41,616	5.58 %	47.55 %
	Grifton (Lenoir)	745,671	147	147	0.02 %	100.00 %
	Grifton (Pitt)	745,671	2,301	2,301	0.31 %	100.00 %
	Grimesland	745,671	386	386	0.05 %	100.00 %
	Harrells (Duplin)	745,671	0	0	0.00 %	0.00 %
	Havelock	745,671	16,621	16,621	2.23 %	100.00 %
	Holly Ridge	745,671	4,171	4,171	0.56 %	100.00 %
	Indian Beach	745,671	223	223	0.03 %	100.00 %
	Jacksonville	745,671	72,723	72,723	9.75 %	100.00 %
	Kenansville	745,671	770	770	0.10 %	100.00 %
	Kill Devil Hills	745,671	7,656	7,656	1.03 %	100.00 %
	Kinston	745,671	19,900	19,900	2.67 %	100.00 %
	Kitty Hawk	745,671	3,689	3,689	0.49 %	100.00 %
	La Grange	745,671	2,595	2,595	0.35 %	100.00 %
	Magnolia	745,671	831	831	0.11 %	100.00 %
	Manteo	745,671	1,600	1,600	0.21 %	100.00 %
	Maysville	745,671	818	818	0.11 %	100.00 %
	Mesic	745,671	144	144	0.02 %	100.00 %
	Minnesott Beach	745,671	530	530	0.07 %	100.00 %

District - Municipality by County Report

A

District	Municipality	District Population	Total Muni Population	District Pop in Muni	Percent of District Pop in Muni	Percent of Muni Pop in District
3	Morehead City	745,671	9,556	9,556	1.28 %	100.00 %
	Mount Olive (Duplin)	745,671	5	5	0.00 %	100.00 %
	Nags Head	745,671	3,168	3,168	0.42 %	100.00 %
	New Bern	745,671	31,291	31,291	4.20 %	100.00 %
	Newport	745,671	4,364	4,364	0.59 %	100.00 %
	North Topsail Beach	745,671	1,005	1,005	0.13 %	100.00 %
	Oriental	745,671	880	880	0.12 %	100.00 %
	Pantego	745,671	164	164	0.02 %	100.00 %
	Peletier	745,671	769	769	0.10 %	100.00 %
	Pine Knoll Shores	745,671	1,388	1,388	0.19 %	100.00 %
	Pink Hill	745,671	451	451	0.06 %	100.00 %
	Pollocksville	745,671	268	268	0.04 %	100.00 %
	Richlands	745,671	2,287	2,287	0.31 %	100.00 %
	River Bend	745,671	2,902	2,902	0.39 %	100.00 %
	Rose Hill	745,671	1,371	1,371	0.18 %	100.00 %
	Simpson	745,671	390	390	0.05 %	100.00 %
	Southern Shores	745,671	3,090	3,090	0.41 %	100.00 %
	Stonewall	745,671	214	214	0.03 %	100.00 %
	Surf City (Onslow)	745,671	334	334	0.04 %	100.00 %
	Surf City (Pender)	745,671	3,533	3,533	0.47 %	100.00 %
	Swansboro	745,671	3,744	3,744	0.50 %	100.00 %
	Teachey	745,671	448	448	0.06 %	100.00 %
	Topsail Beach	745,671	461	461	0.06 %	100.00 %
	Trent Woods	745,671	4,074	4,074	0.55 %	100.00 %
	Trenton	745,671	238	238	0.03 %	100.00 %
	Vanceboro	745,671	869	869	0.12 %	100.00 %
	Vandemere	745,671	246	246	0.03 %	100.00 %
	Wallace (Duplin)	745,671	3,413	3,413	0.46 %	100.00 %
	Warsaw	745,671	2,733	2,733	0.37 %	100.00 %
	Washington	745,671	9,875	9,875	1.32 %	100.00 %
	Washington Park	745,671	392	392	0.05 %	100.00 %
	Winterville	745,671	10,462	10,462	1.40 %	100.00 %
4	Alamance	745,671	988	988	0.13 %	100.00 %
	Burlington (Alamance)	745,671	55,481	55,481	7.44 %	100.00 %
	Carrboro	745,671	21,295	21,295	2.86 %	100.00 %
	Chapel Hill (Durham)	745,671	2,906	2,906	0.39 %	100.00 %
	Chapel Hill (Orange)	745,671	59,054	59,054	7.92 %	100.00 %
	Durham (Durham)	745,671	283,093	281,539	37.76 %	99.45 %
	Durham (Orange)	745,671	144	144	0.02 %	100.00 %
	Eden	745,671	15,421	3,158	0.42 %	20.48 %

District - Municipality by County Report

District	Municipality	District Population	Total Muni Population	District Pop in Muni	Percent of District Pop in Muni	Percent of Muni Pop in District
4	Elon	745,671	11,336	11,336	1.52 %	100.00 %
	Gibsonville (Alamance)	745,671	4,278	4,278	0.57 %	100.00 %
	Graham	745,671	17,157	17,157	2.30 %	100.00 %
	Green Level	745,671	3,152	3,152	0.42 %	100.00 %
	Haw River	745,671	2,252	2,252	0.30 %	100.00 %
	Hillsborough	745,671	9,660	9,660	1.30 %	100.00 %
	Mebane (Alamance)	745,671	14,626	14,626	1.96 %	100.00 %
	Mebane (Orange)	745,671	3,171	3,171	0.43 %	100.00 %
	Milton	745,671	155	155	0.02 %	100.00 %
	Morrisville (Durham)	745,671	207	207	0.03 %	100.00 %
	Ossipee	745,671	536	536	0.07 %	100.00 %
	Raleigh (Durham)	745,671	1,559	1,559	0.21 %	100.00 %
	Reidsville	745,671	14,583	14,583	1.96 %	100.00 %
	Roxboro	745,671	8,134	8,134	1.09 %	100.00 %
	Swepsonville	745,671	2,445	2,445	0.33 %	100.00 %
	Wentworth	745,671	2,662	921	0.12 %	34.60 %
	Yanceyville	745,671	1,937	1,937	0.26 %	100.00 %
5	Banner Elk	745,670	1,049	1,049	0.14 %	100.00 %
	Beech Mountain (Avery)	745,670	62	62	0.01 %	100.00 %
	Beech Mountain (Watauga)	745,670	613	613	0.08 %	100.00 %
	Bethania	745,670	344	344	0.05 %	100.00 %
	Blowing Rock (Caldwell)	745,670	91	91	0.01 %	100.00 %
	Blowing Rock (Watauga)	745,670	1,285	1,285	0.17 %	100.00 %
	Boone	745,670	19,092	19,092	2.56 %	100.00 %
	Boonville	745,670	1,185	1,185	0.16 %	100.00 %
	Cajah's Mountain	745,670	2,722	2,722	0.37 %	100.00 %
	Cedar Rock	745,670	301	301	0.04 %	100.00 %
	Clemmons	745,670	21,163	21,163	2.84 %	100.00 %
	Connelly Springs	745,670	1,529	1,529	0.21 %	100.00 %
	Crossnore	745,670	143	143	0.02 %	100.00 %
	Danbury	745,670	189	189	0.03 %	100.00 %
	Dobson	745,670	1,462	1,462	0.20 %	100.00 %
	Drexel	745,670	1,760	1,760	0.24 %	100.00 %
	East Bend	745,670	634	634	0.09 %	100.00 %
	Eden	745,670	15,421	12,263	1.64 %	79.52 %
	Elk Park	745,670	542	542	0.07 %	100.00 %
	Elkin (Surry)	745,670	4,049	4,049	0.54 %	100.00 %
	Elkin (Wilkes)	745,670	73	73	0.01 %	100.00 %
	Gamewell	745,670	3,702	3,702	0.50 %	100.00 %
	Glen Alpine	745,670	1,529	1,152	0.15 %	75.34 %

District - Municipality by County Report

District	Municipality	District Population	Total Muni Population	District Pop in Muni	Percent of District Pop in Muni	Percent of Muni Pop in District
5	Grandfather Village	745,670	95	95	0.01 %	100.00 %
	Granite Falls	745,670	4,965	4,965	0.67 %	100.00 %
	Hickory (Burke)	745,670	79	79	0.01 %	100.00 %
	Hickory (Caldwell)	745,670	32	32	0.00 %	100.00 %
	Hildebran	745,670	1,679	1,679	0.23 %	100.00 %
	Hudson	745,670	3,780	3,780	0.51 %	100.00 %
	Jefferson	745,670	1,622	1,622	0.22 %	100.00 %
	Jonesville	745,670	2,308	2,308	0.31 %	100.00 %
	King (Forsyth)	745,670	591	591	0.08 %	100.00 %
	King (Stokes)	745,670	6,606	6,606	0.89 %	100.00 %
	Lansing	745,670	126	126	0.02 %	100.00 %
	Lenoir	745,670	18,352	18,352	2.46 %	100.00 %
	Lewisville	745,670	13,381	13,381	1.79 %	100.00 %
	Long View (Burke)	745,670	735	735	0.10 %	100.00 %
	Madison	745,670	2,129	2,129	0.29 %	100.00 %
	Mayodan	745,670	2,418	2,418	0.32 %	100.00 %
	Morganton	745,670	17,474	16,963	2.27 %	97.08 %
	Mount Airy	745,670	10,676	10,676	1.43 %	100.00 %
	Newland	745,670	715	715	0.10 %	100.00 %
	North Wilkesboro	745,670	4,382	4,382	0.59 %	100.00 %
	Pilot Mountain	745,670	1,440	1,440	0.19 %	100.00 %
	Rhodhiss (Burke)	745,670	639	639	0.09 %	100.00 %
	Rhodhiss (Caldwell)	745,670	358	358	0.05 %	100.00 %
	Ronda	745,670	438	438	0.06 %	100.00 %
	Rural Hall	745,670	3,351	3,351	0.45 %	100.00 %
	Rutherford College (Burke)	745,670	1,226	1,226	0.16 %	100.00 %
	Rutherford College (Caldwell)	745,670	0	0	0.00 %	0.00 %
	Sawmills	745,670	5,020	5,020	0.67 %	100.00 %
	Seven Devils (Avery)	745,670	38	38	0.01 %	100.00 %
	Seven Devils (Watauga)	745,670	275	275	0.04 %	100.00 %
	Sparta	745,670	1,834	1,834	0.25 %	100.00 %
	Stoneville	745,670	1,308	1,308	0.18 %	100.00 %
	Sugar Mountain	745,670	371	371	0.05 %	100.00 %
	Taylorsville	745,670	2,320	2,320	0.31 %	100.00 %
	Tobaccoville (Forsyth)	745,670	2,578	2,578	0.35 %	100.00 %
	Tobaccoville (Stokes)	745,670	0	0	0.00 %	0.00 %
	Valdese	745,670	4,689	4,689	0.63 %	100.00 %
	Walnut Cove	745,670	1,586	1,586	0.21 %	100.00 %
	Wentworth	745,670	2,662	1,741	0.23 %	65.40 %
	West Jefferson	745,670	1,279	1,279	0.17 %	100.00 %

District - Municipality by County Report

District	Municipality	District Population	Total Muni Population	District Pop in Muni	Percent of District Pop in Muni	Percent of Muni Pop in District
5	Wilkesboro	745,670	3,687	3,687	0.49 %	100.00 %
	Winston-Salem	745,670	249,545	111,539	14.96 %	44.70 %
	Yadkinville	745,670	2,995	2,995	0.40 %	100.00 %
6	Archdale (Guilford)	745,670	380	380	0.05 %	100.00 %
	Burlington (Guilford)	745,670	1,822	1,822	0.24 %	100.00 %
	Gibsonville (Guilford)	745,670	4,642	4,642	0.62 %	100.00 %
	Greensboro	745,670	299,035	299,035	40.10 %	100.00 %
	High Point (Forsyth)	745,670	84	84	0.01 %	100.00 %
	High Point (Guilford)	745,670	107,321	107,321	14.39 %	100.00 %
	Jamestown	745,670	3,668	3,668	0.49 %	100.00 %
	Kernersville (Forsyth)	745,670	25,947	25,947	3.48 %	100.00 %
	Kernersville (Guilford)	745,670	502	502	0.07 %	100.00 %
	Oak Ridge	745,670	7,474	7,474	1.00 %	100.00 %
	Pleasant Garden	745,670	5,000	5,000	0.67 %	100.00 %
	Sedalia	745,670	676	676	0.09 %	100.00 %
	Stokesdale	745,670	5,924	5,924	0.79 %	100.00 %
	Summerfield	745,670	10,951	10,951	1.47 %	100.00 %
	Walkertown	745,670	5,692	5,692	0.76 %	100.00 %
	Whitsett	745,670	584	584	0.08 %	100.00 %
	Winston-Salem	745,670	249,545	138,006	18.51 %	55.30 %
7	Archer Lodge	745,671	4,797	4,797	0.64 %	100.00 %
	Atkinson	745,671	296	296	0.04 %	100.00 %
	Autryville	745,671	167	167	0.02 %	100.00 %
	Bald Head Island	745,671	268	268	0.04 %	100.00 %
	Belville	745,671	2,406	2,406	0.32 %	100.00 %
	Benson (Johnston)	745,671	3,967	3,967	0.53 %	100.00 %
	Boardman	745,671	166	166	0.02 %	100.00 %
	Boiling Spring Lakes	745,671	5,943	5,943	0.80 %	100.00 %
	Bolivia	745,671	149	149	0.02 %	100.00 %
	Bolton	745,671	519	519	0.07 %	100.00 %
	Brunswick	745,671	973	973	0.13 %	100.00 %
	Burgaw	745,671	3,088	3,088	0.41 %	100.00 %
	Calabash	745,671	2,011	2,011	0.27 %	100.00 %
	Carolina Beach	745,671	6,564	6,564	0.88 %	100.00 %
	Carolina Shores	745,671	4,588	4,588	0.62 %	100.00 %
	Caswell Beach	745,671	395	395	0.05 %	100.00 %
	Cerro Gordo	745,671	131	131	0.02 %	100.00 %
	Chadbourn	745,671	1,574	1,574	0.21 %	100.00 %
	Clarkton	745,671	614	614	0.08 %	100.00 %
	Clayton (Johnston)	745,671	26,307	4,268	0.57 %	16.22 %

District - Municipality by County Report

District	Municipality	District Population	Total Muni Population	District Pop in Muni	Percent of District Pop in Muni	Percent of Muni Pop in District
7	Clinton	745,671	8,383	8,383	1.12 %	100.00 %
	East Arcadia	745,671	418	418	0.06 %	100.00 %
	Elizabethtown	745,671	3,296	1,481	0.20 %	44.93 %
	Eureka	745,671	214	39	0.01 %	18.22 %
	Fair Bluff	745,671	709	709	0.10 %	100.00 %
	Faison (Sampson)	745,671	0	0	0.00 %	0.00 %
	Falcon (Sampson)	745,671	0	0	0.00 %	0.00 %
	Four Oaks	745,671	2,158	2,158	0.29 %	100.00 %
	Fremont	745,671	1,196	1,196	0.16 %	100.00 %
	Garland	745,671	595	595	0.08 %	100.00 %
	Goldsboro	745,671	33,657	27,375	3.67 %	81.34 %
	Harrells (Sampson)	745,671	160	160	0.02 %	100.00 %
	Holden Beach	745,671	921	921	0.12 %	100.00 %
	Kenly (Johnston)	745,671	1,293	1,293	0.17 %	100.00 %
	Kure Beach	745,671	2,191	2,191	0.29 %	100.00 %
	Lake Waccamaw	745,671	1,296	1,296	0.17 %	100.00 %
	Leland	745,671	22,908	22,908	3.07 %	100.00 %
	Micro	745,671	458	458	0.06 %	100.00 %
	Mount Olive (Wayne)	745,671	4,193	4,193	0.56 %	100.00 %
	Navassa	745,671	1,367	1,367	0.18 %	100.00 %
	Newton Grove	745,671	585	585	0.08 %	100.00 %
	Northwest	745,671	703	703	0.09 %	100.00 %
	Oak Island	745,671	8,396	8,396	1.13 %	100.00 %
	Ocean Isle Beach	745,671	867	867	0.12 %	100.00 %
	Pikeville	745,671	712	712	0.10 %	100.00 %
	Pine Level	745,671	2,046	2,046	0.27 %	100.00 %
	Princeton	745,671	1,315	1,315	0.18 %	100.00 %
	Roseboro	745,671	1,163	1,163	0.16 %	100.00 %
	Salemburg	745,671	457	457	0.06 %	100.00 %
	Sandy Creek	745,671	248	248	0.03 %	100.00 %
	Sandyfield	745,671	430	430	0.06 %	100.00 %
	Selma	745,671	6,317	6,317	0.85 %	100.00 %
	Seven Springs	745,671	55	55	0.01 %	100.00 %
	Shallotte	745,671	4,185	4,185	0.56 %	100.00 %
	Smithfield	745,671	11,292	11,292	1.51 %	100.00 %
	Southport	745,671	3,971	3,971	0.53 %	100.00 %
	St. Helena	745,671	417	417	0.06 %	100.00 %
	St. James	745,671	6,529	6,529	0.88 %	100.00 %
	Sunset Beach	745,671	4,175	4,175	0.56 %	100.00 %
	Tabor City	745,671	3,781	3,781	0.51 %	100.00 %

District - Municipality by County Report

District	Municipality	District Population	Total Muni Population	District Pop in Muni	Percent of District Pop in Muni	Percent of Muni Pop in District
7	Turkey	745,671	213	213	0.03 %	100.00 %
	Varnamtown	745,671	525	525	0.07 %	100.00 %
	Wallace (Pender)	745,671	0	0	0.00 %	0.00 %
	Walnut Creek	745,671	1,084	1,084	0.15 %	100.00 %
	Watha	745,671	181	181	0.02 %	100.00 %
	White Lake	745,671	843	843	0.11 %	100.00 %
	Whiteville	745,671	4,766	4,766	0.64 %	100.00 %
	Wilmington	745,671	115,451	115,451	15.48 %	100.00 %
	Wilson's Mills	745,671	2,534	2,534	0.34 %	100.00 %
	Wrightsville Beach	745,671	2,473	2,473	0.33 %	100.00 %
	Zebulon (Johnston)	745,671	0	0	0.00 %	0.00 %
8	Archdale (Randolph)	745,671	11,527	11,527	1.55 %	100.00 %
	Asheboro	745,671	27,156	27,156	3.64 %	100.00 %
	Bermuda Run	745,671	3,120	3,120	0.42 %	100.00 %
	China Grove	745,671	4,434	4,434	0.59 %	100.00 %
	Cleveland	745,671	846	846	0.11 %	100.00 %
	Concord	745,671	105,240	80,520	10.80 %	76.51 %
	Cooleemee	745,671	940	940	0.13 %	100.00 %
	Davidson (Iredell)	745,671	378	378	0.05 %	100.00 %
	Denton	745,671	1,494	1,494	0.20 %	100.00 %
	East Spencer	745,671	1,567	1,567	0.21 %	100.00 %
	Faith	745,671	819	819	0.11 %	100.00 %
	Franklinville	745,671	1,197	1,197	0.16 %	100.00 %
	Granite Quarry	745,671	2,984	2,984	0.40 %	100.00 %
	High Point (Davidson)	745,671	6,646	6,646	0.89 %	100.00 %
	High Point (Randolph)	745,671	8	8	0.00 %	100.00 %
	Kannapolis (Cabarrus)	745,671	42,846	42,846	5.75 %	100.00 %
	Kannapolis (Rowan)	745,671	10,268	10,268	1.38 %	100.00 %
	Landis	745,671	3,690	3,690	0.49 %	100.00 %
	Lexington	745,671	19,632	19,632	2.63 %	100.00 %
	Liberty	745,671	2,655	2,655	0.36 %	100.00 %
	Midway	745,671	4,742	4,742	0.64 %	100.00 %
	Mocksville	745,671	5,900	5,900	0.79 %	100.00 %
	Mooresville	745,671	50,193	50,193	6.73 %	100.00 %
	Mount Pleasant	745,671	1,671	1,666	0.22 %	99.70 %
	Ramseur	745,671	1,774	1,774	0.24 %	100.00 %
	Randleman	745,671	4,595	4,595	0.62 %	100.00 %
	Rockwell	745,671	2,302	2,302	0.31 %	100.00 %
	Salisbury	745,671	35,540	35,540	4.77 %	100.00 %
	Seagrove	745,671	235	235	0.03 %	100.00 %

District - Municipality by County Report

District	Municipality	District Population	Total Muni Population	District Pop in Muni	Percent of District Pop in Muni	Percent of Muni Pop in District
8	Spencer	745,671	3,308	3,308	0.44 %	100.00 %
	Staley	745,671	397	397	0.05 %	100.00 %
	Thomasville (Davidson)	745,671	26,662	26,662	3.58 %	100.00 %
	Thomasville (Randolph)	745,671	521	521	0.07 %	100.00 %
	Trinity	745,671	7,006	7,006	0.94 %	100.00 %
	Troutman	745,671	3,698	807	0.11 %	21.82 %
	Wallburg	745,671	3,051	3,051	0.41 %	100.00 %
9	Albemarle	745,670	16,432	16,432	2.20 %	100.00 %
	Badin	745,670	2,024	2,024	0.27 %	100.00 %
	Charlotte	745,670	874,579	297,095	39.84 %	33.97 %
	Concord	745,670	105,240	24,720	3.32 %	23.49 %
	Fairview	745,670	3,456	3,456	0.46 %	100.00 %
	Harrisburg	745,670	18,967	18,967	2.54 %	100.00 %
	Hemby Bridge	745,670	1,614	1,614	0.22 %	100.00 %
	Indian Trail	745,670	39,997	39,997	5.36 %	100.00 %
	Lake Park	745,670	3,269	3,269	0.44 %	100.00 %
	Locust (Cabarrus)	745,670	541	541	0.07 %	100.00 %
	Locust (Stanly)	745,670	3,996	3,996	0.54 %	100.00 %
	Marshville	745,670	2,522	2,522	0.34 %	100.00 %
	Marvin	745,670	6,358	6,358	0.85 %	100.00 %
	Matthews	745,670	29,435	29,435	3.95 %	100.00 %
	Midland (Cabarrus)	745,670	4,684	4,684	0.63 %	100.00 %
	Midland (Mecklenburg)	745,670	0	0	0.00 %	0.00 %
	Mineral Springs	745,670	3,159	3,159	0.42 %	100.00 %
	Mint Hill (Mecklenburg)	745,670	26,444	26,444	3.55 %	100.00 %
	Mint Hill (Union)	745,670	6	6	0.00 %	100.00 %
	Misenheimer	745,670	650	650	0.09 %	100.00 %
	Monroe	745,670	34,562	34,562	4.64 %	100.00 %
	Mount Pleasant	745,670	1,671	5	0.00 %	0.30 %
	New London	745,670	607	607	0.08 %	100.00 %
	Norwood	745,670	2,367	2,367	0.32 %	100.00 %
	Oakboro	745,670	2,128	2,128	0.29 %	100.00 %
	Red Cross	745,670	762	762	0.10 %	100.00 %
	Richfield	745,670	582	582	0.08 %	100.00 %
	Stallings (Mecklenburg)	745,670	384	384	0.05 %	100.00 %
	Stallings (Union)	745,670	15,728	15,728	2.11 %	100.00 %
	Stanfield	745,670	1,585	1,585	0.21 %	100.00 %
	Unionville	745,670	6,643	6,643	0.89 %	100.00 %
	Waxhaw	745,670	20,534	20,534	2.75 %	100.00 %
	Weddington (Mecklenburg)	745,670	5	5	0.00 %	100.00 %

District - Municipality by County Report

District	Municipality	District Population	Total Muni Population	District Pop in Muni	Percent of District Pop in Muni	Percent of Muni Pop in District
9	Weddington (Union)	745,670	13,176	13,176	1.77 %	100.00 %
	Wesley Chapel	745,670	8,681	8,681	1.16 %	100.00 %
	Wingate	745,670	4,055	4,055	0.54 %	100.00 %
10	Belmont	745,670	15,010	15,010	2.01 %	100.00 %
	Belwood	745,670	857	857	0.11 %	100.00 %
	Bessemer City	745,670	5,428	5,428	0.73 %	100.00 %
	Boiling Springs	745,670	4,615	4,615	0.62 %	100.00 %
	Bostic	745,670	355	355	0.05 %	100.00 %
	Brookford	745,670	442	442	0.06 %	100.00 %
	Casar	745,670	305	305	0.04 %	100.00 %
	Catawba	745,670	702	702	0.09 %	100.00 %
	Cherryville	745,670	6,078	6,078	0.82 %	100.00 %
	Claremont	745,670	1,692	1,692	0.23 %	100.00 %
	Conover	745,670	8,421	8,421	1.13 %	100.00 %
	Cramerton	745,670	5,296	5,296	0.71 %	100.00 %
	Dallas	745,670	5,927	5,927	0.79 %	100.00 %
	Dellview	745,670	6	6	0.00 %	100.00 %
	Earl	745,670	198	198	0.03 %	100.00 %
	Ellenboro	745,670	723	723	0.10 %	100.00 %
	Fallston	745,670	627	627	0.08 %	100.00 %
	Forest City	745,670	7,377	7,377	0.99 %	100.00 %
	Gastonia	745,670	80,411	80,411	10.78 %	100.00 %
	Glen Alpine	745,670	1,529	377	0.05 %	24.66 %
	Grover	745,670	802	802	0.11 %	100.00 %
	Harmony	745,670	543	543	0.07 %	100.00 %
	Hickory (Catawba)	745,670	43,379	43,379	5.82 %	100.00 %
	High Shoals	745,670	595	595	0.08 %	100.00 %
	Kings Mountain (Cleveland)	745,670	10,032	10,032	1.35 %	100.00 %
	Kings Mountain (Gaston)	745,670	1,110	1,110	0.15 %	100.00 %
	Kingstown	745,670	656	656	0.09 %	100.00 %
	Lattimore	745,670	406	406	0.05 %	100.00 %
	Lawndale	745,670	570	570	0.08 %	100.00 %
	Lincolnton	745,670	11,091	11,091	1.49 %	100.00 %
	Long View (Catawba)	745,670	4,353	4,353	0.58 %	100.00 %
	Love Valley	745,670	154	154	0.02 %	100.00 %
	Lowell	745,670	3,654	3,654	0.49 %	100.00 %
	Maiden (Catawba)	745,670	3,736	3,736	0.50 %	100.00 %
	Maiden (Lincoln)	745,670	0	0	0.00 %	0.00 %
	McAdenville	745,670	890	890	0.12 %	100.00 %
	Mooresboro	745,670	293	293	0.04 %	100.00 %

District - Municipality by County Report

District	Municipality	District Population	Total Muni Population	District Pop in Muni	Percent of District Pop in Muni	Percent of Muni Pop in District
	Morganton	745,670	17,474	511	0.07 %	2.92 %
	Mount Holly	745,670	17,703	17,703	2.37 %	100.00 %
	Newton	745,670	13,148	13,148	1.76 %	100.00 %
	Patterson Springs	745,670	571	571	0.08 %	100.00 %
	Polkville	745,670	516	516	0.07 %	100.00 %
	Ranlo	745,670	4,511	4,511	0.60 %	100.00 %
	Ruth	745,670	347	347	0.05 %	100.00 %
10	Rutherfordton	745,670	3,640	3,640	0.49 %	100.00 %
	Shelby	745,670	21,918	21,918	2.94 %	100.00 %
	Spencer Mountain	745,670	0	0	0.00 %	0.00 %
	Spindale	745,670	4,225	4,225	0.57 %	100.00 %
	Stanley	745,670	3,963	3,963	0.53 %	100.00 %
	Statesville	745,670	28,419	28,419	3.81 %	100.00 %
	Troutman	745,670	3,698	2,891	0.39 %	78.18 %
	Waco	745,670	310	310	0.04 %	100.00 %
	Andrews	745,671	1,667	1,667	0.22 %	100.00 %
	Asheville	745,671	94,589	94,589	12.69 %	100.00 %
	Bakersville	745,671	450	450	0.06 %	100.00 %
	Biltmore Forest	745,671	1,409	1,409	0.19 %	100.00 %
	Black Mountain	745,671	8,426	8,426	1.13 %	100.00 %
	Brevard	745,671	7,744	7,744	1.04 %	100.00 %
	Bryson City	745,671	1,558	1,558	0.21 %	100.00 %
	Burnsville	745,671	1,614	1,614	0.22 %	100.00 %
	Canton	745,671	4,422	4,422	0.59 %	100.00 %
	Chimney Rock Village	745,671	140	140	0.02 %	100.00 %
	Clyde	745,671	1,368	1,368	0.18 %	100.00 %
	Columbus	745,671	1,060	1,060	0.14 %	100.00 %
11	Dillsboro	745,671	213	213	0.03 %	100.00 %
	Flat Rock	745,671	3,486	3,486	0.47 %	100.00 %
	Fletcher	745,671	7,987	7,987	1.07 %	100.00 %
	Fontana Dam	745,671	13	13	0.00 %	100.00 %
	Forest Hills	745,671	303	303	0.04 %	100.00 %
	Franklin	745,671	4,175	4,175	0.56 %	100.00 %
	Hayesville	745,671	461	461	0.06 %	100.00 %
	Hendersonville	745,671	15,137	15,137	2.03 %	100.00 %
	Highlands (Jackson)	745,671	12	12	0.00 %	100.00 %
	Highlands (Macon)	745,671	1,060	1,060	0.14 %	100.00 %
	Hot Springs	745,671	520	520	0.07 %	100.00 %
	Lake Lure	745,671	1,365	1,365	0.18 %	100.00 %
	Lake Santeetlah	745,671	38	38	0.01 %	100.00 %

District - Municipality by County Report

District	Municipality	District Population	Total Muni Population	District Pop in Muni	Percent of District Pop in Muni	Percent of Muni Pop in District
11	Laurel Park	745,671	2,250	2,250	0.30 %	100.00 %
	Maggie Valley	745,671	1,687	1,687	0.23 %	100.00 %
	Marion	745,671	7,717	7,717	1.03 %	100.00 %
	Mars Hill	745,671	2,007	2,007	0.27 %	100.00 %
	Marshall	745,671	777	777	0.10 %	100.00 %
	Mills River	745,671	7,078	7,078	0.95 %	100.00 %
	Montreat	745,671	901	901	0.12 %	100.00 %
	Murphy	745,671	1,608	1,608	0.22 %	100.00 %
	Old Fort	745,671	811	811	0.11 %	100.00 %
	Robbinsville	745,671	597	597	0.08 %	100.00 %
	Rosman	745,671	701	701	0.09 %	100.00 %
	Saluda (Henderson)	745,671	11	11	0.00 %	100.00 %
	Saluda (Polk)	745,671	620	620	0.08 %	100.00 %
	Spruce Pine	745,671	2,194	2,194	0.29 %	100.00 %
	Sylva	745,671	2,578	2,578	0.35 %	100.00 %
	Tryon	745,671	1,562	1,562	0.21 %	100.00 %
	Waynesville	745,671	10,140	10,140	1.36 %	100.00 %
	Weaverville	745,671	4,567	4,567	0.61 %	100.00 %
	Webster	745,671	372	372	0.05 %	100.00 %
	Woodfin	745,671	7,936	7,936	1.06 %	100.00 %
12	Charlotte	745,671	874,579	577,484	77.44 %	66.03 %
	Cornelius	745,671	31,412	31,412	4.21 %	100.00 %
	Davidson (Mecklenburg)	745,671	14,728	14,728	1.98 %	100.00 %
	Huntersville	745,671	61,376	61,376	8.23 %	100.00 %
	Pineville	745,671	10,602	10,602	1.42 %	100.00 %
13	Angier (Harnett)	745,671	4,709	4,709	0.63 %	100.00 %
	Angier (Wake)	745,671	556	556	0.07 %	100.00 %
	Apex	745,671	58,780	58,780	7.88 %	100.00 %
	Benson (Harnett)	745,671	0	0	0.00 %	0.00 %
	Broadway (Harnett)	745,671	0	0	0.00 %	0.00 %
	Broadway (Lee)	745,671	1,267	1,267	0.17 %	100.00 %
	Cary (Chatham)	745,671	3,709	3,709	0.50 %	100.00 %
	Cary (Wake)	745,671	171,012	164,323	22.04 %	96.09 %
	Clayton (Johnston)	745,671	26,307	22,039	2.96 %	83.78 %
	Coats	745,671	2,155	2,155	0.29 %	100.00 %
	Dunn	745,671	8,446	8,446	1.13 %	100.00 %
	Durham (Durham)	745,671	283,093	1,554	0.21 %	0.55 %
	Durham (Wake)	745,671	269	0	0.00 %	0.00 %
	Erwin	745,671	4,542	4,542	0.61 %	100.00 %
	Fuquay-Varina (Harnett)	745,671	0	0	0.00 %	0.00 %

District - Municipality by County Report

District	Municipality	District Population	Total Muni Population	District Pop in Muni	Percent of District Pop in Muni	Percent of Muni Pop in District
13	Fuquay-Varina (Wake)	745,671	34,152	32,779	4.40 %	95.98 %
	Goldston	745,671	234	234	0.03 %	100.00 %
	Holly Springs	745,671	41,239	39,564	5.31 %	95.94 %
	Lillington	745,671	4,735	4,735	0.63 %	100.00 %
	Morrisville (Wake)	745,671	29,423	29,423	3.95 %	100.00 %
	Pittsboro	745,671	4,537	4,537	0.61 %	100.00 %
	Raleigh (Wake)	745,671	466,106	6,040	0.81 %	1.30 %
	Sanford	745,671	30,261	30,261	4.06 %	100.00 %
	Siler City	745,671	7,702	7,702	1.03 %	100.00 %
14	Aberdeen	745,671	8,516	8,516	1.14 %	100.00 %
	Ansonville	745,671	440	440	0.06 %	100.00 %
	Biscoe	745,671	1,848	1,848	0.25 %	100.00 %
	Bladenboro	745,671	1,648	1,648	0.22 %	100.00 %
	Cameron	745,671	244	244	0.03 %	100.00 %
	Candor (Montgomery)	745,671	813	813	0.11 %	100.00 %
	Candor (Moore)	745,671	0	0	0.00 %	0.00 %
	Carthage	745,671	2,775	2,775	0.37 %	100.00 %
	Dobbins Heights	745,671	687	687	0.09 %	100.00 %
	Dublin	745,671	267	267	0.04 %	100.00 %
	East Laurinburg	745,671	234	234	0.03 %	100.00 %
	Eastover	745,671	3,656	3,656	0.49 %	100.00 %
	Elizabethtown	745,671	3,296	1,815	0.24 %	55.07 %
	Ellerbe	745,671	864	864	0.12 %	100.00 %
	Fairmont	745,671	2,191	2,191	0.29 %	100.00 %
	Falcon (Cumberland)	745,671	324	324	0.04 %	100.00 %
	Fayetteville	745,671	208,501	208,501	27.96 %	100.00 %
	Foxfire	745,671	1,288	1,288	0.17 %	100.00 %
	Gibson	745,671	449	449	0.06 %	100.00 %
	Godwin	745,671	128	128	0.02 %	100.00 %
	Hamlet	745,671	6,025	6,025	0.81 %	100.00 %
	Hoffman	745,671	418	418	0.06 %	100.00 %
	Hope Mills	745,671	17,808	17,808	2.39 %	100.00 %
	Laurinburg	745,671	14,978	14,978	2.01 %	100.00 %
	Lilesville	745,671	395	395	0.05 %	100.00 %
	Linden	745,671	136	136	0.02 %	100.00 %
	Lumber Bridge	745,671	82	82	0.01 %	100.00 %
	Lumberton	745,671	19,025	19,025	2.55 %	100.00 %
	Marietta	745,671	111	111	0.01 %	100.00 %
	Maxton (Robeson)	745,671	1,902	1,902	0.26 %	100.00 %
	Maxton (Scotland)	745,671	208	208	0.03 %	100.00 %

District - Municipality by County Report

A

District	Municipality	District Population	Total Muni Population	District Pop in Muni	Percent of District Pop in Muni	Percent of Muni Pop in District
14	McDonald	745,671	94	94	0.01 %	100.00 %
	McFarlan	745,671	94	94	0.01 %	100.00 %
	Morven	745,671	329	329	0.04 %	100.00 %
	Mount Gilead	745,671	1,171	1,171	0.16 %	100.00 %
	Norman	745,671	100	100	0.01 %	100.00 %
	Orrum	745,671	59	59	0.01 %	100.00 %
	Parkton	745,671	504	504	0.07 %	100.00 %
	Peachland	745,671	390	390	0.05 %	100.00 %
	Pembroke	745,671	2,823	2,823	0.38 %	100.00 %
	Pinebluff	745,671	1,473	1,473	0.20 %	100.00 %
	Pinehurst	745,671	17,581	17,581	2.36 %	100.00 %
	Polkton	745,671	2,250	2,250	0.30 %	100.00 %
	Proctorville	745,671	121	121	0.02 %	100.00 %
	Raeford	745,671	4,559	4,559	0.61 %	100.00 %
	Raynham	745,671	60	60	0.01 %	100.00 %
	Red Springs (Hoke)	745,671	0	0	0.00 %	0.00 %
	Red Springs (Robeson)	745,671	3,087	3,087	0.41 %	100.00 %
	Rennert	745,671	275	275	0.04 %	100.00 %
	Robbins	745,671	1,168	1,168	0.16 %	100.00 %
	Rockingham	745,671	9,243	9,243	1.24 %	100.00 %
	Rowland	745,671	885	885	0.12 %	100.00 %
	Southern Pines	745,671	15,545	15,545	2.08 %	100.00 %
	Spring Lake	745,671	11,660	11,660	1.56 %	100.00 %
	St. Pauls	745,671	2,045	2,045	0.27 %	100.00 %
	Star	745,671	806	806	0.11 %	100.00 %
	Stedman	745,671	1,277	1,277	0.17 %	100.00 %
	Tar Heel	745,671	90	90	0.01 %	100.00 %
	Taylortown	745,671	634	634	0.09 %	100.00 %
	Troy	745,671	2,850	2,850	0.38 %	100.00 %
	Vass	745,671	952	952	0.13 %	100.00 %
	Wade	745,671	638	638	0.09 %	100.00 %
	Wadesboro	745,671	5,008	5,008	0.67 %	100.00 %
	Wagram	745,671	615	615	0.08 %	100.00 %
	Whispering Pines	745,671	4,987	4,987	0.67 %	100.00 %
			Total:	**6,017,605**		

District - Municipality by County Report



Total Districts Assigned: 14

Total Municipalities (by County) Statewide: 614

Fully Assigned Municipalities: 614

Partially Assigned Municipalities: 0

Fully Unassigned Municipalities: 0

Split Municipalities: 20

Splits Involving Population: 19

Whole-Split VTD Counts by District Report

A

			lit VTDs
1	Bertie	12	0
	Chowan	6	0
	Edgecombe	21	0
	Franklin	18	0
	Gates	6	0
	Granville	15	0
	Greene	10	0
	Halifax	23	0
	Hertford	13	0
	Martin	13	0
	Nash	24	0
	Northampton	13	0
	Pasquotank	9	0
	Perquimans	7	0
	Pitt	20	1
	Vance	12	0
	Warren	14	0
	Washington	6	0
	Wayne	3	1
	Wilson	24	0
2	Wake	143	1
3	Beaufort	21	0
	Camden	3	0
	Carteret	28	0
	Craven	21	0
	Currituck	11	0
	Dare	16	0
	Duplin	19	0
	Hyde	7	0
	Jones	7	0
	Lenoir	22	0
	Onslow	24	0
	Pamlico	10	0
	Pender	6	1
	Pitt	19	1
	Tyrrell	6	0
4	Alamance	37	0
	Caswell	9	0
	Durham	56	1
	Orange	41	0
	Person	11	0
	Rockingham	6	1

Whole-Split VTD Counts by District Report

A

			lit VTDs
5	Alexander	10	0
	Alleghany	4	0
	Ashe	17	0
	Avery	19	0
	Burke	26	1
	Caldwell	20	0
	Forsyth	42	1
	Rockingham	8	1
	Stokes	18	0
	Surry	24	0
	Watauga	20	0
	Wilkes	27	0
	Yadkin	12	0
6	Forsyth	58	1
	Guilford	165	0
7	Bladen	8	1
	Brunswick	25	0
	Columbus	26	0
	Johnston	23	1
	New Hanover	43	0
	Pender	13	1
	Sampson	23	0
	Wayne	24	1
8	Cabarrus	28	1
	Davidson	43	0
	Davie	14	0
	Iredell	8	1
	Randolph	22	0
	Rowan	41	0
9	Cabarrus	11	1
	Mecklenburg	80	1
	Stanly	22	0
	Union	52	0
10	Burke	6	1
	Catawba	40	0
	Cleveland	21	0
	Gaston	46	0
	Iredell	20	1
	Lincoln	23	0
	Rutherford	15	1

Whole-Split VTD Counts by District Report

A

			lit VTDs
11	Buncombe	79	0
	Cherokee	16	0
	Clay	9	0
	Graham	4	0
	Haywood	29	0
	Henderson	34	0
	Jackson	13	0
	Macon	15	0
	Madison	12	0
	McDowell	17	0
	Mitchell	9	0
	Polk	7	0
	Rutherford	1	1
	Swain	5	0
	Transylvania	15	0
	Yancey	11	0
12	Mecklenburg	114	1
13	Chatham	18	0
	Durham	0	1
	Harnett	13	0
	Johnston	12	1
	Lee	10	0
	Wake	60	1
14	Anson	9	0
	Bladen	8	1
	Cumberland	76	0
	Hoke	15	0
	Montgomery	14	0
	Moore	26	0
	Richmond	16	0
	Robeson	39	0
	Scotland	7	0
	Total:	**2,652**	

Total Districts Assigned: 14

Total VTDs Statewide: 2666

Fully Assigned VTDs: 2666

Partially Assigned VTDs: 0

Fully Unassigned VTDs: 0

Split VTDs: 14

Splits Involving Population: 14

Whole-Split VTD Counts by County Report

A

		VTDs
Alamance	37	0
Alexander	10	0
Alleghany	4	0
Anson	9	0
Ashe	17	0
Avery	19	0
Beaufort	21	0
Bertie	12	0
Bladen	16	1
Brunswick	25	0
Buncombe	79	0
Burke	32	1
Cabarrus	39	1
Caldwell	20	0
Camden	3	0
Carteret	28	0
Caswell	9	0
Catawba	40	0
Chatham	18	0
Cherokee	16	0
Chowan	6	0
Clay	9	0
Cleveland	21	0
Columbus	26	0
Craven	21	0
Cumberland	76	0
Currituck	11	0
Dare	16	0
Davidson	43	0
Davie	14	0
Duplin	19	0
Durham	56	1
Edgecombe	21	0
Forsyth	100	1
Franklin	18	0
Gaston	46	0
Gates	6	0
Graham	4	0
Granville	15	0
Greene	10	0
Guilford	165	0
Halifax	23	0
Harnett	13	0

Whole-Split VTD Counts by County Report

A

		/TDs
Haywood	29	0
Henderson	34	0
Hertford	13	0
Hoke	15	0
Hyde	7	0
Iredell	28	1
Jackson	13	0
Johnston	35	1
Jones	7	0
Lee	10	0
Lenoir	22	0
Lincoln	23	0
Macon	15	0
Madison	12	0
Martin	13	0
McDowell	17	0
Mecklenburg	194	1
Mitchell	9	0
Montgomery	14	0
Moore	26	0
Nash	24	0
New Hanover	43	0
Northampton	13	0
Onslow	24	0
Orange	41	0
Pamlico	10	0
Pasquotank	9	0
Pender	19	1
Perquimans	7	0
Person	11	0
Pitt	39	1
Polk	7	0
Randolph	22	0
Richmond	16	0
Robeson	39	0
Rockingham	14	1
Rowan	41	0
Rutherford	16	1
Sampson	23	0
Scotland	7	0
Stanly	22	0
Stokes	18	0
Surry	24	0

Whole-Split VTD Counts by County Report

A

		VTDs
Swain	5	0
Transylvania	15	0
Tyrrell	6	0
Union	52	0
Vance	12	0
Wake	203	1
Warren	14	0
Washington	6	0
Watauga	20	0
Wayne	27	1
Wilkes	27	0
Wilson	24	0
Yadkin	12	0
Yancey	11	0
Totals:	**2,652**	**14**

Total VTDs Statewide: 2666

Fully Assigned VTDs: 2666

Partially Assigned VTDs: 0

Fully Unassigned VTDs: 0

Total Districts Assigned: 14

Split VTDs: 14

Splits Involving Population: 14

Split VTD Detail Report

			Total VTD Population	VTD Pop in District	Percent of VTD Pop in District
Bladen	P10	7	939	805	85.73 %
		14	939	134	14.27 %
Burke	051	5	4,802	1,404	29.24 %
		10	4,802	3,398	70.76 %
Cabarrus	09-00	8	3,896	156	4.00 %
		9	3,896	3,740	96.00 %
Durham	35.3	4	12,272	10,612	86.47 %
		13	12,272	1,660	13.53 %
Forsyth	206	5	2,823	619	21.93 %
		6	2,823	2,204	78.07 %
Iredell	BA	8	7,790	6,901	88.59 %
		10	7,790	889	11.41 %
Johnston	PR09	7	8,227	1,638	19.91 %
		13	8,227	6,589	80.09 %
Mecklenburg	060	9	2,998	760	25.35 %
		12	2,998	2,238	74.65 %
Pender	LT18	3	6,377	4,184	65.61 %
		7	6,377	2,193	34.39 %
Pitt	1512A	1	9,256	86	0.93 %
		3	9,256	9,170	99.07 %
Rockingham	RC	4	6,600	3,068	46.48 %
		5	6,600	3,532	53.52 %
Rutherford	16A	10	3,603	2,412	66.94 %
		11	3,603	1,191	33.06 %
Wake	12-05	2	12,886	9,160	71.08 %
		13	12,886	3,726	28.92 %
Wayne	002	1	5,146	2,588	50.29 %
		7	5,146	2,558	49.71 %
			Assigned Geography Total:	**87,615**	

Total VTDs Statewide: 2666

Fully Assigned VTDs: 2666

Partially Assigned VTDs: 0

Fully Unassigned VTDs: 0

Total Districts Assigned: 14

Split VTDs: 14

Splits Involving Population: 14

Incumbent-District Report

A

Last Name	First Name	Party	Current District	District in this Plan
Adams	Alma	Democratic	12	12
Bishop	Dan	Republican	9	9
Budd	Ted	Republican	13	8
Butterfield	GK	Democratic	1	1
Cawthorn	Madison	Republican	11	11
Foxx	Virginia	Republican	5	5
Hudson	Richard	Republican	8	8
Manning	Kathy	Democratic	6	6
McHenry	Patrick	Republican	10	10
Murphy	Greg	Republican	3	3
Price	David	Democratic	4	4
Ross	Deborah	Democratic	2	2
Rouzer	David	Republican	7	7

District plan definition file: 'CBK22-2.csv', modified 2/16/2022 10:53 PM
Row shading indicates that the district in this plan is shared by more than one incumbent.
[G20-IncDist] - Generated 2/16/2022

District-Incumbent Report

A

District in this Plan	Last Name	First Name	Party	Current District
1	Butterfield	GK	Democratic	1
2	Ross	Deborah	Democratic	2
3	Murphy	Greg	Republican	3
4	Price	David	Democratic	4
5	Foxx	Virginia	Republican	5
6	Manning	Kathy	Democratic	6
7	Rouzer	David	Republican	7
8	Budd	Ted	Republican	13
	Hudson	Richard	Republican	8
9	Bishop	Dan	Republican	9
10	McHenry	Patrick	Republican	10
11	Cawthorn	Madison	Republican	11
12	Adams	Alma	Democratic	12
13				
14				

Population Deviation Report

District Plan: CBK22-2

District	Seats	Ideal Pop	Actual Pop	Deviation	Deviation %
1	1	745,671	745,670	-1	0.00%
2	1	745,671	745,670	-1	0.00%
3	1	745,671	745,671	0	0.00%
4	1	745,671	745,671	0	0.00%
5	1	745,671	745,670	-1	0.00%
6	1	745,671	745,670	-1	0.00%
7	1	745,671	745,671	0	0.00%
8	1	745,671	745,671	0	0.00%
9	1	745,671	745,670	-1	0.00%
10	1	745,671	745,670	-1	0.00%
11	1	745,671	745,671	0	0.00%
12	1	745,671	745,671	0	0.00%
13	1	745,671	745,671	0	0.00%
14	1	745,671	745,671	0	0.00%
Totals:	**14**		**10,439,388**		

Deviation range: 0.00% to 0.00%

Census All Ages by Race Report

District Plan: CBK22-2

District	White	% White	Black	% Black	NA	% NA	API	% API	Other	% Other	MR	% MR	Total
1	361,569	48.49%	302,062	40.51%	6,519	0.87%	6,198	0.83%	34,821	4.67%	34,501	4.63%	745,670
2	426,244	57.16%	173,959	23.33%	4,290	0.58%	31,569	4.23%	54,180	7.27%	55,428	7.43%	745,670
3	507,752	68.09%	133,450	17.90%	3,932	0.53%	13,369	1.79%	32,997	4.43%	54,171	7.26%	745,671
4	409,460	54.91%	186,933	25.07%	5,113	0.69%	32,861	4.41%	58,879	7.90%	52,425	7.03%	745,671
5	591,345	79.30%	61,550	8.25%	4,200	0.56%	12,675	1.70%	33,885	4.54%	42,015	5.63%	745,670
6	365,128	48.97%	243,002	32.59%	4,763	0.64%	32,080	4.30%	50,775	6.81%	49,922	6.69%	745,670
7	509,933	68.39%	128,275	17.20%	7,376	0.99%	7,404	0.99%	45,566	6.11%	47,117	6.32%	745,671
8	544,474	73.02%	85,952	11.53%	4,285	0.57%	18,338	2.46%	43,129	5.78%	49,493	6.64%	745,671
9	451,507	60.55%	137,538	18.44%	4,073	0.55%	38,815	5.21%	56,302	7.55%	57,435	7.70%	745,670
10	548,813	73.60%	99,127	13.29%	3,380	0.45%	14,923	2.00%	32,233	4.32%	47,194	6.33%	745,670
11	624,288	83.72%	25,098	3.37%	12,397	1.66%	8,123	1.09%	29,440	3.95%	46,325	6.21%	745,671
12	330,774	44.36%	241,055	32.33%	4,442	0.60%	48,522	6.51%	63,464	8.51%	57,414	7.70%	745,671
13	470,948	63.16%	95,569	12.82%	4,603	0.62%	71,385	9.57%	43,224	5.80%	59,942	8.04%	745,671
14	346,224	46.43%	226,647	30.40%	60,659	8.13%	15,307	2.05%	38,495	5.16%	58,339	7.82%	745,671
Total:	**6,488,459**	**62.15%**	**2,140,217**	**20.50%**	**130,032**	**1.25%**	**351,569**	**3.37%**	**617,390**	**5.91%**	**711,721**	**6.82%**	**10,439,388**

Data Source: 2020 Census Redistricting Data (Public Law 94-171) Summary File.
Black = Black or African American, NA = American Indian and Alaskan Native, API = Asian and Pacific Islander, MR = two or more races
District plan definition file: 'CBK22-2.csv', modified 2/16/2022 10:53 PM
[PL20-AA-RCE] - Generated 2/18/2022

Census All Ages by Ethnicity Report

District Plan: CBK22-2

District	Hispanic	% Hispanic	Non-Hisp	% Non-Hisp	White Non-Hisp	% White Non-Hisp
1	56,355	7.56%	689,315	92.44%	352,635	47.29%
2	94,977	12.74%	650,693	87.26%	413,508	55.45%
3	69,376	9.30%	676,295	90.70%	493,086	66.13%
4	96,582	12.95%	649,089	87.05%	396,895	53.23%
5	62,634	8.40%	683,036	91.60%	580,721	77.88%
6	87,053	11.67%	658,617	88.33%	353,438	47.40%
7	80,109	10.74%	665,562	89.26%	496,372	66.57%
8	78,097	10.47%	667,574	89.53%	531,789	71.32%
9	100,618	13.49%	645,052	86.51%	437,121	58.62%
10	60,895	8.17%	684,775	91.83%	538,402	72.20%
11	56,955	7.64%	688,716	92.36%	613,675	82.30%
12	110,461	14.81%	635,210	85.19%	317,028	42.52%
13	87,605	11.75%	658,066	88.25%	455,074	61.03%
14	76,879	10.31%	668,792	89.69%	332,404	44.58%
Total:	**1,118,596**	**10.72%**	**9,320,792**	**89.28%**	**6,312,148**	**60.46%**

Data Source: 2020 Census Redistricting Data (Public Law 94-171) Summary File. Hispanic indicates Hispanic or Latino origin without regard to race.
District plan definition file: 'CBK22-2.csv', modified 2/16/2022 10:53 PM
[PL20-AA-ETH] - Generated 2/18/2022

Census All Age Black Populations Report -13852-

District Plan: CBK22-2

District	Single Race Black	% Single Race Black	Multi-Race Black	% Multi-Race Black	Any Part Black	% Any Part Black
1	302,062	40.51%	14,396	1.93%	316,458	42.44%
2	173,959	23.33%	15,851	2.13%	189,810	25.45%
3	133,450	17.90%	15,895	2.13%	149,345	20.03%
4	186,933	25.07%	15,494	2.08%	202,427	27.15%
5	61,550	8.25%	9,884	1.33%	71,434	9.58%
6	243,002	32.59%	18,020	2.42%	261,022	35.01%
7	128,275	17.20%	12,467	1.67%	140,742	18.87%
8	85,952	11.53%	11,893	1.59%	97,845	13.12%
9	137,538	18.44%	14,461	1.94%	151,999	20.38%
10	99,127	13.29%	12,961	1.74%	112,088	15.03%
11	25,098	3.37%	8,206	1.10%	33,304	4.47%
12	241,055	32.33%	17,234	2.31%	258,289	34.64%
13	95,569	12.82%	14,311	1.92%	109,880	14.74%
14	226,647	30.40%	23,263	3.12%	249,910	33.51%
Total:	**2,140,217**	**20.50%**	**204,336**	**1.96%**	**2,344,553**	**22.46%**

Data Source: 2020 Census Redistricting Data (Public Law 94-171) Summary File.
District plan definition file: 'CBK22-2.csv', modified 2/16/2022 10:53 PM
[PL20-AA-BLK] - Generated 2/18/2022

Census Voting Age by Race Report

District Plan: CBK22-2

District	White	% White	Black	% Black	NA	% NA	API	% API	Other	% Other	MR	% MR	Total
1	300,421	50.92%	235,217	39.87%	5,056	0.86%	4,979	0.84%	22,723	3.85%	21,637	3.67%	590,033
2	347,220	59.93%	131,967	22.78%	3,157	0.54%	25,704	4.44%	35,541	6.13%	35,753	6.17%	579,342
3	412,697	70.52%	102,271	17.48%	3,075	0.53%	10,637	1.82%	22,913	3.92%	33,614	5.74%	585,207
4	342,289	57.68%	147,721	24.89%	3,743	0.63%	27,540	4.64%	38,465	6.48%	33,646	5.67%	593,404
5	487,387	81.47%	48,563	8.12%	3,059	0.51%	9,607	1.61%	22,521	3.76%	27,081	4.53%	598,218
6	304,213	52.31%	185,711	31.93%	3,509	0.60%	23,910	4.11%	32,641	5.61%	31,575	5.43%	581,559
7	423,467	71.33%	99,535	16.77%	5,542	0.93%	6,020	1.01%	29,173	4.91%	29,939	5.04%	593,676
8	437,532	75.97%	64,459	11.19%	3,278	0.57%	12,924	2.24%	27,644	4.80%	30,107	5.23%	575,944
9	353,131	63.24%	102,395	18.34%	3,000	0.54%	27,279	4.89%	36,883	6.61%	35,702	6.39%	558,390
10	446,785	76.32%	74,914	12.80%	2,606	0.45%	10,896	1.86%	21,367	3.65%	28,855	4.93%	585,423
11	523,960	85.90%	19,869	3.26%	8,797	1.44%	6,427	1.05%	20,055	3.29%	30,884	5.06%	609,992
12	274,962	47.44%	183,345	31.63%	3,184	0.55%	37,347	6.44%	42,361	7.31%	38,407	6.63%	579,606
13	365,510	66.00%	71,401	12.89%	3,337	0.60%	50,213	9.07%	28,182	5.09%	35,174	6.35%	553,817
14	280,563	49.18%	171,675	30.09%	45,383	7.96%	12,258	2.15%	25,907	4.54%	34,702	6.08%	570,488
Total:	**5,300,137**	**64.99%**	**1,639,043**	**20.10%**	**96,726**	**1.19%**	**265,741**	**3.26%**	**406,376**	**4.98%**	**447,076**	**5.48%**	**8,155,099**

Data Source: 2020 Census Redistricting Data (Public Law 94-171) Summary File.
Black = Black or African American, NA = American Indian and Alaskan Native, API = Asian and Pacific Islander, MR = two or more races
District plan definition file: 'CBK22-2.csv', modified 2/16/2022 10:53 PM
[PL20-VA-RCE] - Generated 2/18/2022

Census Voting Age Population by Ethnicity Report

District Plan: CBK22-2

District	Hispanic	% Hispanic	Non-Hisp	% Non-Hisp	White Non-Hisp	% White Non-Hisp
1	36,244	6.14%	553,789	93.86%	294,649	49.94%
2	62,577	10.80%	516,765	89.20%	338,832	58.49%
3	46,124	7.88%	539,083	92.12%	403,369	68.93%
4	63,066	10.63%	530,338	89.37%	334,122	56.31%
5	40,423	6.76%	557,795	93.24%	480,935	80.39%
6	55,274	9.50%	526,285	90.50%	297,075	51.08%
7	50,435	8.50%	543,241	91.50%	415,302	69.95%
8	48,854	8.48%	527,090	91.52%	430,098	74.68%
9	65,139	11.67%	493,251	88.33%	344,194	61.64%
10	39,186	6.69%	546,237	93.31%	440,553	75.25%
11	37,699	6.18%	572,293	93.82%	517,090	84.77%
12	74,475	12.85%	505,131	87.15%	265,516	45.81%
13	54,984	9.93%	498,833	90.07%	356,365	64.35%
14	49,831	8.73%	520,657	91.27%	271,533	47.60%
Total:	**724,311**	**8.88%**	**7,430,788**	**91.12%**	**5,189,633**	**63.64%**

Data Source: 2020 Census Redistricting Data (Public Law 94-171) Summary File. Hispanic indicates Hispanic or Latino origin without regard to race.
District plan definition file: 'CBK22-2.csv', modified 2/16/2022 10:53 PM
[PL20-VA-ETH] - Generated 2/18/2022

Census Voting Age Black Populations Report 13855-

District Plan: CBK22-2

District	Single Race Black	% Single Race Black	Multi-Race Black	% Multi-Race Black	Any Part Black	% Any Part Black
1	235,217	39.87%	7,882	1.34%	243,099	41.20%
2	131,967	22.78%	8,868	1.53%	140,835	24.31%
3	102,271	17.48%	7,410	1.27%	109,681	18.74%
4	147,721	24.89%	8,440	1.42%	156,161	26.32%
5	48,563	8.12%	4,663	0.78%	53,226	8.90%
6	185,711	31.93%	9,986	1.72%	195,697	33.65%
7	99,535	16.77%	6,277	1.06%	105,812	17.82%
8	64,459	11.19%	5,159	0.90%	69,618	12.09%
9	102,395	18.34%	7,453	1.33%	109,848	19.67%
10	74,914	12.80%	5,370	0.92%	80,284	13.71%
11	19,869	3.26%	3,845	0.63%	23,714	3.89%
12	183,345	31.63%	10,375	1.79%	193,720	33.42%
13	71,401	12.89%	6,760	1.22%	78,161	14.11%
14	171,675	30.09%	11,521	2.02%	183,196	32.11%
Total:	**1,639,043**	**20.10%**	**104,009**	**1.28%**	**1,743,052**	**21.37%**

Data Source: 2020 Census Redistricting Data (Public Law 94-171) Summary File.
District plan definition file: 'CBK22-2.csv', modified 2/16/2022 10:53 PM
[PL20-VA-BLK] - Generated 2/18/2022

Voter Registration by Gender Report

-13856-

District Plan: CBK22-2

District	Male	% Male	Female	% Female	Undesig	% Undesig	Total
1	221,706	41.89%	270,850	51.18%	36,655	6.93%	529,211
2	218,773	41.04%	254,252	47.70%	59,998	11.26%	533,023
3	219,937	42.78%	257,178	50.02%	37,041	7.20%	514,156
4	216,584	40.44%	265,392	49.55%	53,610	10.01%	535,586
5	225,759	43.54%	258,286	49.81%	34,483	6.65%	518,528
6	214,953	41.51%	265,098	51.20%	37,723	7.29%	517,774
7	229,771	42.18%	268,811	49.35%	46,140	8.47%	544,722
8	215,429	42.87%	244,629	48.68%	42,473	8.45%	502,531
9	221,061	42.44%	255,848	49.12%	43,980	8.44%	520,889
10	217,559	42.91%	249,264	49.17%	40,166	7.92%	506,989
11	244,215	43.58%	280,726	50.10%	35,437	6.32%	560,378
12	221,032	41.69%	263,807	49.76%	45,281	8.54%	530,120
13	209,963	42.13%	239,416	48.03%	49,041	9.84%	498,420
14	210,131	41.47%	256,953	50.71%	39,591	7.81%	506,675
Total:	**3,086,873**	**42.18%**	**3,630,510**	**49.60%**	**601,619**	**8.22%**	**7,319,002**

Data Source: North Carolina State Board of Elections. Voter registration snapshot as of November 7, 2020.
Note that voter records that could not be associated with a geographic location were excluded.
District plan definition file: 'CBK22-2.csv', modified 2/16/2022 10:53 PM
[VR20-GND-20G] - Generated 2/18/2022

Voter Registration by Age Report

District Plan: CBK22-2

District	18-25	% 18-25	26-40	% 26-40	41-65	% 41-65	66+	% 66+	Total
1	66,904	12.64%	119,587	22.60%	214,901	40.61%	127,819	24.15%	529,211
2	75,412	14.15%	158,720	29.78%	213,626	40.08%	85,265	16.00%	533,023
3	61,429	11.95%	122,583	23.84%	207,815	40.42%	122,329	23.79%	514,156
4	79,216	14.79%	155,639	29.06%	196,961	36.77%	103,770	19.38%	535,586
5	67,623	13.04%	108,994	21.02%	209,961	40.49%	131,950	25.45%	518,528
6	75,643	14.61%	133,032	25.69%	204,005	39.40%	105,094	20.30%	517,774
7	62,475	11.47%	120,044	22.04%	217,850	39.99%	144,353	26.50%	544,722
8	63,314	12.60%	112,156	22.32%	216,787	43.14%	110,274	21.94%	502,531
9	71,118	13.65%	129,714	24.90%	226,205	43.43%	93,852	18.02%	520,889
10	59,381	11.71%	112,181	22.13%	217,666	42.93%	117,761	23.23%	506,989
11	57,798	10.31%	122,689	21.89%	217,973	38.90%	161,918	28.89%	560,378
12	72,365	13.65%	179,346	33.83%	206,802	39.01%	71,607	13.51%	530,120
13	63,659	12.77%	125,888	25.26%	218,765	43.89%	90,108	18.08%	498,420
14	66,567	13.14%	131,310	25.92%	202,106	39.89%	106,692	21.06%	506,675
Total:	**942,904**	**12.88%**	**1,831,883**	**25.03%**	**2,971,423**	**40.60%**	**1,572,792**	**21.49%**	**7,319,002**

Data Source: North Carolina State Board of Elections. Voter registration snapshot as of November 7, 2020.
Note that voter records that could not be associated with a geographic location were excluded.
District plan definition file: 'CBK22-2.csv', modified 2/16/2022 10:53 PM
[VR20-AGE-20G] - Generated 2/18/2022

Voter Registration by Ethnicity Report -13858-

District Plan: CBK22-2

District	Hispanic	% Hispanic	Non-Hisp	% Non-Hisp	Undesig	% Undesig	Total
1	9,154	1.73%	382,572	72.29%	137,485	25.98%	529,211
2	20,552	3.86%	355,071	66.61%	157,400	29.53%	533,023
3	13,466	2.62%	366,507	71.28%	134,183	26.10%	514,156
4	19,086	3.56%	356,303	66.53%	160,197	29.91%	535,586
5	12,072	2.33%	398,647	76.88%	107,809	20.79%	518,528
6	17,478	3.38%	381,847	73.75%	118,449	22.88%	517,774
7	13,677	2.51%	375,498	68.93%	155,547	28.56%	544,722
8	13,344	2.66%	359,350	71.51%	129,837	25.84%	502,531
9	22,029	4.23%	378,316	72.63%	120,544	23.14%	520,889
10	12,712	2.51%	385,019	75.94%	109,258	21.55%	506,989
11	9,261	1.65%	391,207	69.81%	159,910	28.54%	560,378
12	24,343	4.59%	365,591	68.96%	140,186	26.44%	530,120
13	19,342	3.88%	328,615	65.93%	150,463	30.19%	498,420
14	19,930	3.93%	367,133	72.46%	119,612	23.61%	506,675
Total:	**226,446**	**3.09%**	**5,191,676**	**70.93%**	**1,900,880**	**25.97%**	**7,319,002**

Data Source: North Carolina State Board of Elections. Voter registration snapshot as of November 7, 2020.
Note that voter records that could not be associated with a geographic location were excluded.
District plan definition file: 'CBK22-2.csv', modified 2/16/2022 10:53 PM
[VR20-ETH-20G] - Generated 2/18/2022

Voter Registration by Race Report

District Plan: CBK22-2

District	White	% White	Black	% Black	NA	% NA	API	% API	Other	% Other	MR	% MR	UR	% UR	Total
1	254,763	48.14%	217,182	41.04%	2,819	0.53%	2,062	0.39%	9,385	1.77%	2,498	0.47%	40,502	7.65%	529,211
2	305,974	57.40%	120,724	22.65%	1,196	0.22%	10,583	1.99%	18,730	3.51%	4,821	0.90%	70,995	13.32%	533,023
3	358,079	69.64%	94,600	18.40%	1,138	0.22%	3,718	0.72%	12,144	2.36%	2,487	0.48%	41,990	8.17%	514,156
4	303,121	56.60%	131,123	24.48%	1,332	0.25%	13,890	2.59%	13,910	2.60%	5,887	1.10%	66,323	12.38%	535,586
5	417,166	80.45%	41,669	8.04%	764	0.15%	3,613	0.70%	8,912	1.72%	2,119	0.41%	44,285	8.54%	518,528
6	269,075	51.97%	170,399	32.91%	1,310	0.25%	9,351	1.81%	14,690	2.84%	4,282	0.83%	48,667	9.40%	517,774
7	380,282	69.81%	92,633	17.01%	2,881	0.53%	2,521	0.46%	11,868	2.18%	2,405	0.44%	52,132	9.57%	544,722
8	377,071	75.03%	57,023	11.35%	1,151	0.23%	4,149	0.83%	10,558	2.10%	1,900	0.38%	50,679	10.08%	502,531
9	331,767	63.69%	98,393	18.89%	1,325	0.25%	11,040	2.12%	19,699	3.78%	3,106	0.60%	55,559	10.67%	520,889
10	377,749	74.51%	64,985	12.82%	815	0.16%	4,513	0.89%	10,309	2.03%	2,062	0.41%	46,556	9.18%	506,989
11	481,077	85.85%	17,541	3.13%	3,988	0.71%	2,652	0.47%	8,181	1.46%	2,647	0.47%	44,292	7.90%	560,378
12	254,917	48.09%	177,799	33.54%	1,428	0.27%	12,456	2.35%	20,924	3.95%	4,733	0.89%	57,863	10.92%	530,120
13	330,055	66.22%	63,644	12.77%	1,595	0.32%	18,717	3.76%	19,829	3.98%	3,434	0.69%	61,146	12.27%	498,420
14	236,982	46.77%	161,513	31.88%	33,690	6.65%	4,988	0.98%	19,049	3.76%	4,155	0.82%	46,298	9.14%	506,675
Total:	**4,678,078**	**63.92%**	**1,509,228**	**20.62%**	**55,432**	**0.76%**	**104,253**	**1.42%**	**198,188**	**2.71%**	**46,536**	**0.64%**	**727,287**	**9.94%**	**7,319,002**

Black = Black or African American, NA = American Indian and Alaskan Native, API = Asian and Pacific Islander, MR = two or more races, UR = undesignated race

Data Source: North Carolina State Board of Elections. Voter registration snapshot as of November 7, 2020. Note that voter records that could not be associated with a geographic location were excluded.

District plan definition file: 'CBK22-2.csv', modified 2/16/2022 10:53 PM

[VR20-RCE-20G] - Generated 2/18/2022

Voter Registration by Party Report

District Plan: CBK22-2

District	Dem	% Dem	Rep	% Rep	Lib	% Lib	Una	% Una	Total
1	268,972	50.83%	119,899	22.66%	2,259	0.43%	137,597	26.00%	529,211
2	213,424	40.04%	120,095	22.53%	4,173	0.78%	194,722	36.53%	533,023
3	153,140	29.78%	183,702	35.73%	3,704	0.72%	172,979	33.64%	514,156
4	251,482	46.95%	98,904	18.47%	2,877	0.54%	181,846	33.95%	535,586
5	132,802	25.61%	217,490	41.94%	2,991	0.58%	164,650	31.75%	518,528
6	226,526	43.75%	128,877	24.89%	3,021	0.58%	158,794	30.67%	517,774
7	172,309	31.63%	189,356	34.76%	3,343	0.61%	179,127	32.88%	544,722
8	114,514	22.79%	223,958	44.57%	3,023	0.60%	160,471	31.93%	502,531
9	166,036	31.88%	172,793	33.17%	3,182	0.61%	178,314	34.23%	520,889
10	131,975	26.03%	209,679	41.36%	2,865	0.57%	161,910	31.94%	506,989
11	164,364	29.33%	180,996	32.30%	3,775	0.67%	210,492	37.56%	560,378
12	238,148	44.92%	104,537	19.72%	4,089	0.77%	182,727	34.47%	530,120
13	155,703	31.24%	145,662	29.22%	3,713	0.74%	192,778	38.68%	498,420
14	218,226	43.07%	125,073	24.69%	3,032	0.60%	159,692	31.52%	506,675
Total:	**2,607,621**	**35.63%**	**2,221,021**	**30.35%**	**46,047**	**0.63%**	**2,436,099**	**33.28%**	**7,319,002**

Data Source: North Carolina State Board of Elections. Voter registration snapshot as of November 7, 2020.
Note that voter records that could not be associated with a geographic location were excluded.
Green and Constitutional party registrations, recognized at the time of data collection, are not shown in this report.
District plan definition file: 'CBK22-2.csv', modified 2/16/2022 10:53 PM
[VR20-AGE-20G] - Generated 2/18/2022

Voter Registration Party by Race Report

District Plan: CBK22-2

	Democratic Voters				Republican Voters				Unaffiliated Voters			
District	**% White**	**% Black**	**% NA**	**% Other**	**% White**	**% Black**	**% NA**	**% Other**	**% White**	**% Black**	**% NA**	**% Other**
1	23.79%	68.74%	0.73%	6.74%	86.66%	3.95%	0.23%	9.16%	61.98%	19.69%	0.42%	17.91%
2	39.73%	42.95%	0.24%	17.08%	84.96%	2.05%	0.17%	12.83%	59.67%	13.42%	0.24%	26.67%
3	41.81%	48.55%	0.18%	9.46%	88.73%	1.58%	0.21%	9.48%	74.03%	9.83%	0.27%	15.87%
4	42.67%	42.04%	0.25%	15.04%	86.17%	2.34%	0.22%	11.27%	59.74%	12.47%	0.26%	27.53%
5	64.61%	24.35%	0.16%	10.87%	91.24%	0.52%	0.12%	8.12%	79.18%	4.89%	0.17%	15.76%
6	29.09%	59.05%	0.25%	11.61%	87.68%	2.80%	0.20%	9.32%	55.51%	20.43%	0.30%	23.76%
7	45.91%	42.90%	0.77%	10.43%	88.59%	1.29%	0.34%	9.77%	72.99%	8.93%	0.50%	17.58%
8	47.86%	37.75%	0.23%	14.16%	89.80%	0.77%	0.19%	9.24%	74.01%	7.39%	0.29%	18.31%
9	37.93%	45.23%	0.29%	16.55%	87.60%	1.42%	0.19%	10.78%	64.53%	11.47%	0.28%	23.72%
10	50.31%	38.35%	0.17%	11.17%	89.58%	0.92%	0.13%	9.37%	74.86%	7.55%	0.20%	17.40%
11	82.06%	7.62%	0.88%	9.44%	91.94%	0.35%	0.44%	7.27%	83.75%	2.05%	0.81%	13.39%
12	26.96%	58.16%	0.27%	14.60%	84.05%	3.62%	0.21%	12.12%	54.78%	19.03%	0.30%	25.88%
13	49.26%	30.79%	0.37%	19.58%	85.47%	1.18%	0.27%	13.08%	65.38%	7.15%	0.32%	27.15%
14	23.61%	57.71%	8.12%	10.56%	79.84%	3.29%	4.64%	12.24%	52.32%	19.39%	6.28%	22.02%
Total:	**40.74%**	**45.66%**	**1.03%**	**12.57%**	**87.90%**	**1.62%**	**0.47%**	**10.01%**	**66.85%**	**11.40%**	**0.73%**	**21.02%**

Black = Black or African American, NA = American Indian and Alaskan Native, 'Other' includes Asian, Pacific Islander, two or more races, and undesignated race

Data Source: North Carolina State Board of Elections. Voter registration snapshot as of November 7, 2020. Note that voter records that could not be associated with a geographic location were excluded.

District plan definition file: 'CBK22-2.csv', modified 2/16/2022 10:53 PM

[VR20-PBR-20G] - Generated 2/18/2022

2020 Election Contest Report - US President-13862-

District Plan: CBK22-2

District	Rep	% Rep	Dem	% Dem	Lib	% Lib	Grn	% Grn	Cnst	% Cnst	W-I	% W-I
1	180,404	46.57%	202,706	52.33%	2,315	0.60%	616	0.16%	758	0.20%	569	0.15%
2	143,196	34.28%	266,403	63.78%	4,801	1.15%	1,085	0.26%	674	0.16%	1,552	0.37%
3	228,814	60.82%	141,295	37.55%	4,094	1.09%	637	0.17%	693	0.18%	705	0.19%
4	131,326	32.46%	267,307	66.08%	3,167	0.78%	1,049	0.26%	643	0.16%	1,040	0.26%
5	262,249	64.84%	136,768	33.81%	3,111	0.77%	708	0.18%	791	0.20%	856	0.21%
6	147,338	38.21%	232,452	60.29%	3,050	0.79%	980	0.25%	742	0.19%	1,024	0.27%
7	234,625	56.99%	171,455	41.65%	3,481	0.85%	767	0.19%	618	0.15%	749	0.18%
8	263,522	67.60%	120,705	30.96%	3,240	0.83%	780	0.20%	741	0.19%	835	0.21%
9	197,920	49.62%	194,642	48.80%	3,523	0.88%	867	0.22%	692	0.17%	1,229	0.31%
10	261,955	67.23%	122,652	31.48%	2,885	0.74%	727	0.19%	703	0.18%	729	0.19%
11	237,023	54.36%	191,828	43.99%	3,836	0.88%	1,225	0.28%	1,084	0.25%	1,057	0.24%
12	109,542	29.29%	257,886	68.96%	3,647	0.98%	1,104	0.30%	573	0.15%	1,230	0.33%
13	183,138	45.92%	208,452	52.27%	4,584	1.15%	909	0.23%	594	0.15%	1,112	0.28%
14	173,247	50.35%	165,954	48.23%	2,906	0.84%	732	0.21%	602	0.17%	627	0.18%
Total:	**2,754,299**	**49.91%**	**2,680,505**	**48.57%**	**48,640**	**0.88%**	**12,186**	**0.22%**	**9,908**	**0.18%**	**13,314**	**0.24%**

Candidates: Trump (Rep), Biden (Dem), Jorgensen (Lib), Hawkins (Grn), Blankenship (Cst)
Data Source: North Carolina State Board of Elections, 'statewide_precinct_sort' file, administrative precincts excluded.
District plan definition file: 'CBK22-2.csv', modified 2/16/2022 10:53 PM
[EL20-PRS-20G] - Generated 2/18/2022

2020 Election Contest Report - US Senate -13863-

District Plan: CBK22-2

District	Rep	% Rep	Dem	% Dem	Lib	% Lib	Cnst	% Cnst
1	171,049	44.54%	199,236	51.88%	9,161	2.39%	4,561	1.19%
2	146,795	35.39%	250,214	60.33%	14,437	3.48%	3,296	0.79%
3	217,609	58.50%	136,589	36.72%	12,442	3.34%	5,322	1.43%
4	129,513	32.23%	258,116	64.24%	10,751	2.68%	3,429	0.85%
5	246,814	61.64%	135,001	33.71%	12,302	3.07%	6,319	1.58%
6	143,809	37.61%	222,444	58.18%	11,870	3.10%	4,233	1.11%
7	223,137	54.81%	164,562	40.42%	13,639	3.35%	5,781	1.42%
8	250,212	64.72%	117,897	30.49%	12,338	3.19%	6,186	1.60%
9	198,223	50.11%	180,450	45.62%	12,544	3.17%	4,352	1.10%
10	248,720	64.45%	119,478	30.96%	11,294	2.93%	6,422	1.66%
11	227,263	52.61%	186,605	43.20%	12,608	2.92%	5,515	1.28%
12	113,696	30.65%	240,098	64.72%	13,441	3.62%	3,755	1.01%
13	181,380	45.84%	196,242	49.60%	13,905	3.51%	4,136	1.05%
14	163,149	48.05%	160,578	47.29%	10,666	3.14%	5,152	1.52%
Total:	**2,661,369**	**48.67%**	**2,567,510**	**46.95%**	**171,398**	**3.13%**	**68,459**	**1.25%**

Candidates: Tillis (Rep), Cunningham (Dem), Bray (Lib), Hayes (Cst)
Data Source: North Carolina State Board of Elections, 'statewide_precinct_sort' file, administrative precincts excluded.
District plan definition file: 'CBK22-2.csv', modified 2/16/2022 10:53 PM
[EL20-SEN-20G] - Generated 2/18/2022

2020 Election Contest Report - NC Governor 13864-

District Plan: CBK22-2

District	Dem	% Dem	Rep	% Rep	Lib	% Lib	Cnst	% Cnst
1	213,309	55.19%	169,050	43.74%	2,766	0.72%	1,384	0.36%
2	276,609	66.44%	133,059	31.96%	5,162	1.24%	1,504	0.36%
3	149,608	39.97%	218,611	58.40%	4,307	1.15%	1,813	0.48%
4	276,441	68.48%	122,111	30.25%	3,867	0.96%	1,276	0.32%
5	153,716	38.13%	244,064	60.54%	3,810	0.95%	1,566	0.39%
6	241,819	63.11%	135,047	35.25%	4,511	1.18%	1,767	0.46%
7	184,305	44.95%	219,734	53.59%	4,210	1.03%	1,753	0.43%
8	134,263	34.59%	248,390	63.99%	3,943	1.02%	1,586	0.41%
9	201,563	50.75%	189,193	47.63%	4,653	1.17%	1,791	0.45%
10	134,371	34.61%	248,491	64.00%	3,744	0.96%	1,676	0.43%
11	204,157	47.04%	222,701	51.31%	5,170	1.19%	1,963	0.45%
12	260,321	69.96%	104,494	28.08%	5,624	1.51%	1,650	0.44%
13	221,536	55.74%	169,657	42.69%	4,724	1.19%	1,539	0.39%
14	178,683	52.22%	157,860	46.14%	3,917	1.14%	1,688	0.49%
Total:	**2,830,701**	**51.50%**	**2,582,462**	**46.98%**	**60,408**	**1.10%**	**22,956**	**0.42%**

Candidates: Cooper (Dem), Forest (Rep), DiFiore (Lib), Pisano (Cst)
Data Source: North Carolina State Board of Elections, 'statewide_precinct_sort' file, administrative precincts excluded.
District plan definition file: 'CBK22-2.csv', modified 2/16/2022 10:53 PM
[EL20-GOV-20G] - Generated 2/18/2022

2020 Election Contest Report - NC Lieutenant Governor

District Plan: CBK22-2

District	Rep	% Rep	Dem	% Dem
1	180,653	47.30%	201,298	52.70%
2	151,727	36.94%	259,060	63.06%
3	229,952	62.54%	137,755	37.46%
4	136,622	34.26%	262,208	65.74%
5	262,698	66.22%	134,019	33.78%
6	152,617	40.25%	226,544	59.75%
7	235,149	58.44%	167,252	41.56%
8	265,280	69.13%	118,469	30.87%
9	204,363	52.30%	186,379	47.70%
10	260,715	68.28%	121,103	31.72%
11	239,918	56.01%	188,431	43.99%
12	117,488	31.99%	249,764	68.01%
13	189,158	48.37%	201,899	51.63%
14	170,636	50.76%	165,545	49.24%
Total:	**2,796,976**	**51.64%**	**2,619,726**	**48.36%**

Candidates: Robinson (Rep), Holley (Dem)
Data Source: North Carolina State Board of Elections, 'statewide_precinct_sort' file, administrative precincts excluded.
District plan definition file: 'CBK22-2.csv', modified 2/16/2022 10:53 PM
[EL20-LG-20G] - Generated 2/18/2022

2020 Election Contest Report - NC Attorney General

District Plan: CBK22-2

District	Dem	% Dem	Rep	% Rep
1	209,520	55.00%	171,405	45.00%
2	266,349	64.88%	144,167	35.12%
3	143,340	39.13%	223,018	60.87%
4	268,075	67.34%	130,006	32.66%
5	142,008	35.81%	254,524	64.19%
6	231,395	61.11%	147,288	38.89%
7	175,317	43.69%	225,974	56.31%
8	126,386	33.01%	256,504	66.99%
9	192,357	49.26%	198,154	50.74%
10	129,216	33.82%	252,896	66.18%
11	194,656	45.56%	232,568	54.44%
12	252,037	68.75%	114,559	31.25%
13	209,248	53.60%	181,133	46.40%
14	170,871	51.01%	164,101	48.99%
Total:	**2,710,775**	**50.13%**	**2,696,297**	**49.87%**

Candidates: Stein (Dem), O'Neill (Rep)
Data Source: North Carolina State Board of Elections, 'statewide_precinct_sort' file, administrative precincts excluded.
District plan definition file: 'CBK22-2.csv', modified 2/16/2022 10:53 PM
[EL20-AG-20G] - Generated 2/18/2022

2020 Election Contest Report - NC Auditor -13867-

District Plan: CBK22-2

District	Dem	% Dem	Rep	% Rep
1	217,882	57.40%	161,702	42.60%
2	267,991	65.95%	138,364	34.05%
3	150,067	41.27%	213,576	58.73%
4	267,683	67.75%	127,416	32.25%
5	142,144	36.25%	250,015	63.75%
6	232,426	62.03%	142,288	37.97%
7	175,743	44.25%	221,392	55.75%
8	125,981	33.16%	253,973	66.84%
9	190,473	49.29%	195,976	50.71%
10	127,352	33.65%	251,161	66.35%
11	194,667	45.97%	228,803	54.03%
12	250,780	69.06%	112,379	30.94%
13	211,849	54.77%	174,930	45.23%
14	172,335	51.77%	160,519	48.23%
Total:	**2,727,373**	**50.89%**	**2,632,494**	**49.11%**

Candidates: Wood (Dem), Street (Rep)
Data Source: North Carolina State Board of Elections, 'statewide_precinct_sort' file, administrative precincts excluded.
District plan definition file: 'CBK22-2.csv', modified 2/16/2022 10:53 PM
[EL20-AUD-20G] - Generated 2/18/2022

2020 Election Contest Report - NC Commissioner of Agriculture

District Plan: CBK22-2

District	Rep	% Rep	Dem	% Dem
1	187,148	49.17%	193,458	50.83%
2	174,499	42.74%	233,788	57.26%
3	231,409	63.46%	133,247	36.54%
4	148,904	37.59%	247,199	62.41%
5	269,318	68.29%	125,039	31.71%
6	163,916	43.45%	213,295	56.55%
7	239,372	60.01%	159,510	39.99%
8	270,705	70.96%	110,769	29.04%
9	207,350	53.54%	179,928	46.46%
10	262,631	69.03%	117,840	30.97%
11	244,119	57.36%	181,469	42.64%
12	120,050	33.00%	243,781	67.00%
13	204,822	52.68%	184,004	47.32%
14	173,757	52.03%	160,216	47.97%
Total:	**2,898,000**	**53.85%**	**2,483,543**	**46.15%**

Candidates: Troxler (Rep), Wadsworth (Dem)
Data Source: North Carolina State Board of Elections, 'statewide_precinct_sort' file, administrative precincts excluded.
District plan definition file: 'CBK22-2.csv', modified 2/16/2022 10:53 PM
[EL20-COA-20G] - Generated 2/18/2022

2020 Election Contest Report - NC Commissioner of Labor

District Plan: CBK22-2

District	Rep	% Rep	Dem	% Dem
1	175,098	46.15%	204,282	53.85%
2	148,343	36.65%	256,407	63.35%
3	220,891	60.79%	142,456	39.21%
4	132,796	33.62%	262,198	66.38%
5	256,840	65.45%	135,605	34.55%
6	147,584	39.41%	226,897	60.59%
7	227,760	57.28%	169,866	42.72%
8	259,674	68.40%	119,964	31.60%
9	200,167	51.84%	185,933	48.16%
10	256,055	67.52%	123,201	32.48%
11	234,236	55.26%	189,646	44.74%
12	114,657	31.58%	248,468	68.42%
13	184,173	47.73%	201,667	52.27%
14	164,832	49.46%	168,455	50.54%
Total:	**2,723,106**	**50.82%**	**2,635,045**	**49.18%**

Candidates: Dobson (Rep), Holmes (Dem)
Data Source: North Carolina State Board of Elections, 'statewide_precinct_sort' file, administrative precincts excluded.
District plan definition file: 'CBK22-2.csv', modified 2/16/2022 10:53 PM
[EL20-COL-20G] - Generated 2/18/2022

2020 Election Contest Report - NC Secretary of State

District Plan: CBK22-2

District	Dem	% Dem	Rep	% Rep
1	214,724	56.43%	165,823	43.57%
2	269,355	66.00%	138,757	34.00%
3	149,064	40.87%	215,631	59.13%
4	269,850	68.06%	126,642	31.94%
5	145,396	36.95%	248,125	63.05%
6	234,230	62.32%	141,600	37.68%
7	179,730	44.98%	219,882	55.02%
8	127,664	33.51%	253,288	66.49%
9	192,964	49.69%	195,359	50.31%
10	130,363	34.32%	249,453	65.68%
11	196,909	46.33%	228,082	53.67%
12	253,157	69.40%	111,604	30.60%
13	213,804	55.07%	174,435	44.93%
14	175,553	52.53%	158,634	47.47%
Total:	**2,752,763**	**51.17%**	**2,627,315**	**48.83%**

Candidates: Marshall (Dem), Sykes (Rep)
Data Source: North Carolina State Board of Elections, 'statewide_precinct_sort' file, administrative precincts excluded.
District plan definition file: 'CBK22-2.csv', modified 2/16/2022 10:53 PM
[EL20-SOS-20G] - Generated 2/18/2022

2020 Election Contest Report - NC Treasurer13871-

District Plan: CBK22-2

District	Rep	% Rep	Dem	% Dem
1	181,029	47.90%	196,875	52.10%
2	159,950	39.46%	245,437	60.54%
3	225,342	62.27%	136,519	37.73%
4	140,039	35.54%	254,033	64.46%
5	259,400	66.20%	132,452	33.80%
6	153,790	41.03%	221,027	58.97%
7	232,723	58.91%	162,344	41.09%
8	260,846	68.84%	118,063	31.16%
9	208,764	54.21%	176,316	45.79%
10	258,772	68.54%	118,789	31.46%
11	239,255	56.69%	182,813	43.31%
12	126,783	35.00%	235,455	65.00%
13	191,812	49.78%	193,511	50.22%
14	170,698	51.47%	160,947	48.53%
Total:	**2,809,203**	**52.57%**	**2,534,581**	**47.43%**

Candidates: Folwell (Rep), Chatterji (Dem)
Data Source: North Carolina State Board of Elections, 'statewide_precinct_sort' file, administrative precincts excluded.
District plan definition file: 'CBK22-2.csv', modified 2/16/2022 10:53 PM
[EL20-TRS-20G] - Generated 2/18/2022

2016 Election Contest Report - US President -13872-

District Plan: CBK22-2

District	Rep	% Rep	Dem	% Dem	Lib	% Lib	W-I	% W-I
1	157,782	43.97%	192,029	53.52%	6,415	1.79%	2,579	0.72%
2	126,230	35.24%	213,153	59.51%	12,504	3.49%	6,265	1.75%
3	196,937	60.82%	115,722	35.74%	8,242	2.55%	2,914	0.90%
4	113,682	31.78%	229,809	64.25%	9,169	2.56%	5,042	1.41%
5	229,666	64.32%	112,966	31.64%	9,718	2.72%	4,696	1.32%
6	133,379	38.27%	201,452	57.80%	9,305	2.67%	4,420	1.27%
7	195,141	56.76%	136,488	39.70%	8,777	2.55%	3,423	1.00%
8	223,504	68.28%	92,073	28.13%	8,466	2.59%	3,284	1.00%
9	168,749	51.31%	145,167	44.14%	10,273	3.12%	4,705	1.43%
10	220,943	66.77%	98,767	29.85%	7,895	2.39%	3,306	1.00%
11	207,276	55.29%	149,844	39.97%	10,763	2.87%	6,978	1.86%
12	92,719	30.64%	195,379	64.56%	10,082	3.33%	4,466	1.48%
13	149,758	47.23%	151,404	47.75%	11,186	3.53%	4,732	1.49%
14	143,983	48.03%	146,063	48.73%	7,134	2.38%	2,587	0.86%
Total:	**2,359,749**	**49.90%**	**2,180,316**	**46.10%**	**129,929**	**2.75%**	**59,397**	**1.26%**

Candidates: Trump (Rep), Clinton (Dem), Johnson (Lib)
Data Source: North Carolina State Board of Elections, 'statewide_precinct_sort' file, administrative precincts excluded.
District plan definition file: 'CBK22-2.csv', modified 2/16/2022 10:53 PM
[EL20-PRS-16G] - Generated 2/18/2022

2016 Election Contest Report - NC Lieutenant Governor

District Plan: CBK22-2

District	Rep	% Rep	Dem	% Dem	Lib	% Lib
1	155,999	44.44%	188,719	53.76%	6,329	1.80%
2	140,657	40.01%	200,180	56.94%	10,733	3.05%
3	192,123	61.12%	113,416	36.08%	8,793	2.80%
4	121,508	34.73%	219,135	62.63%	9,255	2.65%
5	227,694	65.53%	110,253	31.73%	9,496	2.73%
6	138,309	40.71%	191,642	56.40%	9,822	2.89%
7	193,461	58.07%	130,501	39.17%	9,175	2.75%
8	221,502	69.42%	88,442	27.72%	9,134	2.86%
9	179,675	56.03%	131,394	40.97%	9,600	2.99%
10	219,985	68.16%	94,200	29.19%	8,569	2.65%
11	199,284	54.73%	151,596	41.63%	13,241	3.64%
12	104,427	35.50%	179,168	60.91%	10,542	3.58%
13	157,975	50.94%	142,612	45.99%	9,525	3.07%
14	138,020	47.61%	143,717	49.58%	8,146	2.81%
Total:	**2,390,619**	**51.88%**	**2,084,975**	**45.25%**	**132,360**	**2.87%**

Candidates: Forest (Rep), Coleman (Dem), Cole (Lib)
Data Source: North Carolina State Board of Elections, 'statewide_precinct_sort' file, administrative precincts excluded.
District plan definition file: 'CBK22-2.csv', modified 2/16/2022 10:53 PM
[EL20-LG-16G] - Generated 2/18/2022

Election Contest Report - 2016/2020 Composite

District Plan: CBK22-2

District	Dem	% Dem	Rep	% Rep
1	202,837	53.75%	171,429	45.43%
2	250,412	62.44%	145,479	36.27%
3	137,423	38.24%	217,826	60.61%
4	256,838	65.70%	130,047	33.27%
5	133,781	34.38%	250,951	64.48%
6	222,969	59.80%	145,580	39.04%
7	164,756	42.09%	222,363	56.80%
8	116,723	31.27%	252,283	67.60%
9	179,797	47.36%	195,324	51.45%
10	119,778	32.10%	249,315	66.82%
11	184,385	44.11%	228,377	54.63%
12	238,858	67.21%	111,867	31.48%
13	194,686	51.51%	178,531	47.24%
14	164,076	49.81%	161,620	49.07%
Total:	**2,567,319**	**48.54%**	**2,660,992**	**50.31%**

Values represent average vote count from 12 contests: 2016 President and Lieutenant Governor; 2020 President, US Senate, Governor, Lieutenant Governor, Attorney General, Auditor, Commissioner of Agriculture, Commissioner of Labor, Secretary of State, and Treasurer.

Data Source: North Carolina State Board of Elections, 'statewide_precinct_sort' files, administrative precincts excluded.

District plan definition file: 'CBK22-2.csv', modified 2/16/2022 10:53 PM

[EL20-CMP-1620G] - Generated 2/18/2022

County - District Report

District Plan: CBK22-2

County	District	Total County Population	Total District Population	County Pop in District	Percent of County Pop in District	Percent of District Pop in County
Alamance	4	171,415	745,671	171,415	100.00 %	22.99 %
Alexander	5	36,444	745,670	36,444	100.00 %	4.89 %
Alleghany	5	10,888	745,670	10,888	100.00 %	1.46 %
Anson	14	22,055	745,671	22,055	100.00 %	2.96 %
Ashe	5	26,577	745,670	26,577	100.00 %	3.56 %
Avery	5	17,806	745,670	17,806	100.00 %	2.39 %
Beaufort	3	44,652	745,671	44,652	100.00 %	5.99 %
Bertie	1	17,934	745,670	17,934	100.00 %	2.41 %
Bladen	7	29,606	745,671	11,928	40.29 %	1.60 %
	14	29,606	745,671	17,678	59.71 %	2.37 %
Brunswick	7	136,693	745,671	136,693	100.00 %	18.33 %
Buncombe	11	269,452	745,671	269,452	100.00 %	36.14 %
Burke	5	87,570	745,670	71,394	81.53 %	9.57 %
	10	87,570	745,670	16,176	18.47 %	2.17 %
Cabarrus	8	225,804	745,671	150,716	66.75 %	20.21 %
	9	225,804	745,670	75,088	33.25 %	10.07 %
Caldwell	5	80,652	745,670	80,652	100.00 %	10.82 %
Camden	3	10,355	745,671	10,355	100.00 %	1.39 %
Carteret	3	67,686	745,671	67,686	100.00 %	9.08 %
Caswell	4	22,736	745,671	22,736	100.00 %	3.05 %
Catawba	10	160,610	745,670	160,610	100.00 %	21.54 %
Chatham	13	76,285	745,671	76,285	100.00 %	10.23 %
Cherokee	11	28,774	745,671	28,774	100.00 %	3.86 %
Chowan	1	13,708	745,670	13,708	100.00 %	1.84 %
Clay	11	11,089	745,671	11,089	100.00 %	1.49 %
Cleveland	10	99,519	745,670	99,519	100.00 %	13.35 %
Columbus	7	50,623	745,671	50,623	100.00 %	6.79 %
Craven	3	100,720	745,671	100,720	100.00 %	13.51 %
Cumberland	14	334,728	745,671	334,728	100.00 %	44.89 %
Currituck	3	28,100	745,671	28,100	100.00 %	3.77 %
Dare	3	36,915	745,671	36,915	100.00 %	4.95 %
Davidson	8	168,930	745,671	168,930	100.00 %	22.65 %
Davie	8	42,712	745,671	42,712	100.00 %	5.73 %
Duplin	3	48,715	745,671	48,715	100.00 %	6.53 %
Durham	4	324,833	745,671	323,173	99.49 %	43.34 %
	13	324,833	745,671	1,660	0.51 %	0.22 %
Edgecombe	1	48,900	745,670	48,900	100.00 %	6.56 %
Forsyth	5	382,590	745,670	178,219	46.58 %	23.90 %
	6	382,590	745,670	204,371	53.42 %	27.41 %
Franklin	1	68,573	745,670	68,573	100.00 %	9.20 %
Gaston	10	227,943	745,670	227,943	100.00 %	30.57 %
Gates	1	10,478	745,670	10,478	100.00 %	1.41 %

County - District Report

District Plan: CBK22-2

County	District	Total County Population	Total District Population	County Pop in District	Percent of County Pop in District	Percent of District Pop in County
Graham	11	8,030	745,671	8,030	100.00 %	1.08 %
Granville	1	60,992	745,670	60,992	100.00 %	8.18 %
Greene	1	20,451	745,670	20,451	100.00 %	2.74 %
Guilford	6	541,299	745,670	541,299	100.00 %	72.59 %
Halifax	1	48,622	745,670	48,622	100.00 %	6.52 %
Harnett	13	133,568	745,671	133,568	100.00 %	17.91 %
Haywood	11	62,089	745,671	62,089	100.00 %	8.33 %
Henderson	11	116,281	745,671	116,281	100.00 %	15.59 %
Hertford	1	21,552	745,670	21,552	100.00 %	2.89 %
Hoke	14	52,082	745,671	52,082	100.00 %	6.98 %
Hyde	3	4,589	745,671	4,589	100.00 %	0.62 %
Iredell	8	186,693	745,671	92,267	49.42 %	12.37 %
	10	186,693	745,670	94,426	50.58 %	12.66 %
Jackson	11	43,109	745,671	43,109	100.00 %	5.78 %
Johnston	7	215,999	745,671	128,866	59.66 %	17.28 %
	13	215,999	745,671	87,133	40.34 %	11.69 %
Jones	3	9,172	745,671	9,172	100.00 %	1.23 %
Lee	13	63,285	745,671	63,285	100.00 %	8.49 %
Lenoir	3	55,122	745,671	55,122	100.00 %	7.39 %
Lincoln	10	86,810	745,670	86,810	100.00 %	11.64 %
Macon	11	37,014	745,671	37,014	100.00 %	4.96 %
Madison	11	21,193	745,671	21,193	100.00 %	2.84 %
Martin	1	22,031	745,670	22,031	100.00 %	2.95 %
McDowell	11	44,578	745,671	44,578	100.00 %	5.98 %
Mecklenburg	9	1,115,482	745,670	369,811	33.15 %	49.59 %
	12	1,115,482	745,671	745,671	66.85 %	100.00 %
Mitchell	11	14,903	745,671	14,903	100.00 %	2.00 %
Montgomery	14	25,751	745,671	25,751	100.00 %	3.45 %
Moore	14	99,727	745,671	99,727	100.00 %	13.37 %
Nash	1	94,970	745,670	94,970	100.00 %	12.74 %
New Hanover	7	225,702	745,671	225,702	100.00 %	30.27 %
Northampton	1	17,471	745,670	17,471	100.00 %	2.34 %
Onslow	3	204,576	745,671	204,576	100.00 %	27.44 %
Orange	4	148,696	745,671	148,696	100.00 %	19.94 %
Pamlico	3	12,276	745,671	12,276	100.00 %	1.65 %
Pasquotank	1	40,568	745,670	40,568	100.00 %	5.44 %
Pender	3	60,203	745,671	27,018	44.88 %	3.62 %
	7	60,203	745,671	33,185	55.12 %	4.45 %
Perquimans	1	13,005	745,670	13,005	100.00 %	1.74 %
Person	4	39,097	745,671	39,097	100.00 %	5.24 %
Pitt	1	170,243	745,670	77,713	45.65 %	10.42 %
	3	170,243	745,671	92,530	54.35 %	12.41 %

County - District Report

District Plan: CBK22-2

County	District	Total County Population	Total District Population	County Pop in District	Percent of County Pop in District	Percent of District Pop in County
Polk	11	19,328	745,671	19,328	100.00 %	2.59 %
Randolph	8	144,171	745,671	144,171	100.00 %	19.33 %
Richmond	14	42,946	745,671	42,946	100.00 %	5.76 %
Robeson	14	116,530	745,671	116,530	100.00 %	15.63 %
Rockingham	4	91,096	745,671	40,554	44.52 %	5.44 %
	5	91,096	745,670	50,542	55.48 %	6.78 %
Rowan	8	146,875	745,671	146,875	100.00 %	19.70 %
Rutherford	10	64,444	745,670	60,186	93.39 %	8.07 %
	11	64,444	745,671	4,258	6.61 %	0.57 %
Sampson	7	59,036	745,671	59,036	100.00 %	7.92 %
Scotland	14	34,174	745,671	34,174	100.00 %	4.58 %
Stanly	9	62,504	745,670	62,504	100.00 %	8.38 %
Stokes	5	44,520	745,670	44,520	100.00 %	5.97 %
Surry	5	71,359	745,670	71,359	100.00 %	9.57 %
Swain	11	14,117	745,671	14,117	100.00 %	1.89 %
Transylvania	11	32,986	745,671	32,986	100.00 %	4.42 %
Tyrrell	3	3,245	745,671	3,245	100.00 %	0.44 %
Union	9	238,267	745,670	238,267	100.00 %	31.95 %
Vance	1	42,578	745,670	42,578	100.00 %	5.71 %
Wake	2	1,129,410	745,670	745,670	66.02 %	100.00 %
	13	1,129,410	745,671	383,740	33.98 %	51.46 %
Warren	1	18,642	745,670	18,642	100.00 %	2.50 %
Washington	1	11,003	745,670	11,003	100.00 %	1.48 %
Watauga	5	54,086	745,670	54,086	100.00 %	7.25 %
Wayne	1	117,333	745,670	17,695	15.08 %	2.37 %
	7	117,333	745,671	99,638	84.92 %	13.36 %
Wilkes	5	65,969	745,670	65,969	100.00 %	8.85 %
Wilson	1	78,784	745,670	78,784	100.00 %	10.57 %
Yadkin	5	37,214	745,670	37,214	100.00 %	4.99 %
Yancey	11	18,470	745,671	18,470	100.00 %	2.48 %
			Assigned Geography Total:	**10,439,388**		

Report display: all assigned counties

Total Counties Statewide: 100

Fully Assigned Counties: 100

Partially Assigned Counties: 0

Fully Unassigned Counties: 0

Total Districts Assigned: 14

Split Counties: 14

District - County Report

District Plan: CBK22-2

District	County	Total District Population	Total County Population	District Pop in County	Percent of District Pop in County	Percent of County Pop in District
1	Bertie	745,670	17,934	17,934	2.41 %	100.00 %
	Chowan	745,670	13,708	13,708	1.84 %	100.00 %
	Edgecombe	745,670	48,900	48,900	6.56 %	100.00 %
	Franklin	745,670	68,573	68,573	9.20 %	100.00 %
	Gates	745,670	10,478	10,478	1.41 %	100.00 %
	Granville	745,670	60,992	60,992	8.18 %	100.00 %
	Greene	745,670	20,451	20,451	2.74 %	100.00 %
	Halifax	745,670	48,622	48,622	6.52 %	100.00 %
	Hertford	745,670	21,552	21,552	2.89 %	100.00 %
	Martin	745,670	22,031	22,031	2.95 %	100.00 %
	Nash	745,670	94,970	94,970	12.74 %	100.00 %
	Northampton	745,670	17,471	17,471	2.34 %	100.00 %
	Pasquotank	745,670	40,568	40,568	5.44 %	100.00 %
	Perquimans	745,670	13,005	13,005	1.74 %	100.00 %
	Pitt	745,670	170,243	77,713	10.42 %	45.65 %
	Vance	745,670	42,578	42,578	5.71 %	100.00 %
	Warren	745,670	18,642	18,642	2.50 %	100.00 %
	Washington	745,670	11,003	11,003	1.48 %	100.00 %
	Wayne	745,670	117,333	17,695	2.37 %	15.08 %
	Wilson	745,670	78,784	78,784	10.57 %	100.00 %
2	Wake	745,670	1,129,410	745,670	100.00 %	66.02 %
3	Beaufort	745,671	44,652	44,652	5.99 %	100.00 %
	Camden	745,671	10,355	10,355	1.39 %	100.00 %
	Carteret	745,671	67,686	67,686	9.08 %	100.00 %
	Craven	745,671	100,720	100,720	13.51 %	100.00 %
	Currituck	745,671	28,100	28,100	3.77 %	100.00 %
	Dare	745,671	36,915	36,915	4.95 %	100.00 %
	Duplin	745,671	48,715	48,715	6.53 %	100.00 %
	Hyde	745,671	4,589	4,589	0.62 %	100.00 %
	Jones	745,671	9,172	9,172	1.23 %	100.00 %
	Lenoir	745,671	55,122	55,122	7.39 %	100.00 %
	Onslow	745,671	204,576	204,576	27.44 %	100.00 %
	Pamlico	745,671	12,276	12,276	1.65 %	100.00 %
	Pender	745,671	60,203	27,018	3.62 %	44.88 %
	Pitt	745,671	170,243	92,530	12.41 %	54.35 %
	Tyrrell	745,671	3,245	3,245	0.44 %	100.00 %
4	Alamance	745,671	171,415	171,415	22.99 %	100.00 %
	Caswell	745,671	22,736	22,736	3.05 %	100.00 %
	Durham	745,671	324,833	323,173	43.34 %	99.49 %
	Orange	745,671	148,696	148,696	19.94 %	100.00 %
	Person	745,671	39,097	39,097	5.24 %	100.00 %
	Rockingham	745,671	91,096	40,554	5.44 %	44.52 %

District - County Report

District Plan: CBK22-2

District	County	Total District Population	Total County Population	District Pop in County	Percent of District Pop in County	Percent of County Pop in District
5	Alexander	745,670	36,444	36,444	4.89 %	100.00 %
	Alleghany	745,670	10,888	10,888	1.46 %	100.00 %
	Ashe	745,670	26,577	26,577	3.56 %	100.00 %
	Avery	745,670	17,806	17,806	2.39 %	100.00 %
	Burke	745,670	87,570	71,394	9.57 %	81.53 %
	Caldwell	745,670	80,652	80,652	10.82 %	100.00 %
	Forsyth	745,670	382,590	178,219	23.90 %	46.58 %
	Rockingham	745,670	91,096	50,542	6.78 %	55.48 %
	Stokes	745,670	44,520	44,520	5.97 %	100.00 %
	Surry	745,670	71,359	71,359	9.57 %	100.00 %
	Watauga	745,670	54,086	54,086	7.25 %	100.00 %
	Wilkes	745,670	65,969	65,969	8.85 %	100.00 %
	Yadkin	745,670	37,214	37,214	4.99 %	100.00 %
6	Forsyth	745,670	382,590	204,371	27.41 %	53.42 %
	Guilford	745,670	541,299	541,299	72.59 %	100.00 %
7	Bladen	745,671	29,606	11,928	1.60 %	40.29 %
	Brunswick	745,671	136,693	136,693	18.33 %	100.00 %
	Columbus	745,671	50,623	50,623	6.79 %	100.00 %
	Johnston	745,671	215,999	128,866	17.28 %	59.66 %
	New Hanover	745,671	225,702	225,702	30.27 %	100.00 %
	Pender	745,671	60,203	33,185	4.45 %	55.12 %
	Sampson	745,671	59,036	59,036	7.92 %	100.00 %
	Wayne	745,671	117,333	99,638	13.36 %	84.92 %
8	Cabarrus	745,671	225,804	150,716	20.21 %	66.75 %
	Davidson	745,671	168,930	168,930	22.65 %	100.00 %
	Davie	745,671	42,712	42,712	5.73 %	100.00 %
	Iredell	745,671	186,693	92,267	12.37 %	49.42 %
	Randolph	745,671	144,171	144,171	19.33 %	100.00 %
	Rowan	745,671	146,875	146,875	19.70 %	100.00 %
9	Cabarrus	745,670	225,804	75,088	10.07 %	33.25 %
	Mecklenburg	745,670	1,115,482	369,811	49.59 %	33.15 %
	Stanly	745,670	62,504	62,504	8.38 %	100.00 %
	Union	745,670	238,267	238,267	31.95 %	100.00 %
10	Burke	745,670	87,570	16,176	2.17 %	18.47 %
	Catawba	745,670	160,610	160,610	21.54 %	100.00 %
	Cleveland	745,670	99,519	99,519	13.35 %	100.00 %
	Gaston	745,670	227,943	227,943	30.57 %	100.00 %
	Iredell	745,670	186,693	94,426	12.66 %	50.58 %
	Lincoln	745,670	86,810	86,810	11.64 %	100.00 %
	Rutherford	745,670	64,444	60,186	8.07 %	93.39 %

District - County Report

District Plan: CBK22-2

District	County	Total District Population	Total County Population	District Pop in County	Percent of District Pop in County	Percent of County Pop in District
11	Buncombe	745,671	269,452	269,452	36.14 %	100.00 %
	Cherokee	745,671	28,774	28,774	3.86 %	100.00 %
	Clay	745,671	11,089	11,089	1.49 %	100.00 %
	Graham	745,671	8,030	8,030	1.08 %	100.00 %
	Haywood	745,671	62,089	62,089	8.33 %	100.00 %
	Henderson	745,671	116,281	116,281	15.59 %	100.00 %
	Jackson	745,671	43,109	43,109	5.78 %	100.00 %
	Macon	745,671	37,014	37,014	4.96 %	100.00 %
	Madison	745,671	21,193	21,193	2.84 %	100.00 %
	McDowell	745,671	44,578	44,578	5.98 %	100.00 %
	Mitchell	745,671	14,903	14,903	2.00 %	100.00 %
	Polk	745,671	19,328	19,328	2.59 %	100.00 %
	Rutherford	745,671	64,444	4,258	0.57 %	6.61 %
	Swain	745,671	14,117	14,117	1.89 %	100.00 %
	Transylvania	745,671	32,986	32,986	4.42 %	100.00 %
	Yancey	745,671	18,470	18,470	2.48 %	100.00 %
12	Mecklenburg	745,671	1,115,482	745,671	100.00 %	66.85 %
13	Chatham	745,671	76,285	76,285	10.23 %	100.00 %
	Durham	745,671	324,833	1,660	0.22 %	0.51 %
	Harnett	745,671	133,568	133,568	17.91 %	100.00 %
	Johnston	745,671	215,999	87,133	11.69 %	40.34 %
	Lee	745,671	63,285	63,285	8.49 %	100.00 %
	Wake	745,671	1,129,410	383,740	51.46 %	33.98 %
14	Anson	745,671	22,055	22,055	2.96 %	100.00 %
	Bladen	745,671	29,606	17,678	2.37 %	59.71 %
	Cumberland	745,671	334,728	334,728	44.89 %	100.00 %
	Hoke	745,671	52,082	52,082	6.98 %	100.00 %
	Montgomery	745,671	25,751	25,751	3.45 %	100.00 %
	Moore	745,671	99,727	99,727	13.37 %	100.00 %
	Richmond	745,671	42,946	42,946	5.76 %	100.00 %
	Robeson	745,671	116,530	116,530	15.63 %	100.00 %
	Scotland	745,671	34,174	34,174	4.58 %	100.00 %
			Total:	**10,439,388**		

Total Districts Assigned: 14

Total Counties Statewide: 100

Fully Assigned Counties: 100

Partially Assigned Counties: 0

Fully Unassigned Counties: 0

Split Counties: 14

Municipality - District Report

District Plan: CBK22-2

Municipality	District	Total Muni Population	Total District Population	Muni Pop in District	Percent of Muni Pop in District	Percent of District Pop in Muni
Aberdeen	14	8,516	745,671	8,516	100.00 %	1.14 %
Ahoskie	1	4,891	745,670	4,891	100.00 %	0.66 %
Alamance	4	988	745,671	988	100.00 %	0.13 %
Albemarle	9	16,432	745,670	16,432	100.00 %	2.20 %
Alliance	3	733	745,671	733	100.00 %	0.10 %
Andrews	11	1,667	745,671	1,667	100.00 %	0.22 %
Angier	13	5,265	745,671	5,265	100.00 %	0.71 %
Ansonville	14	440	745,671	440	100.00 %	0.06 %
Apex	13	58,780	745,671	58,780	100.00 %	7.88 %
Arapahoe	3	416	745,671	416	100.00 %	0.06 %
Archdale	6	11,907	745,670	380	3.19 %	0.05 %
	8	11,907	745,671	11,527	96.81 %	1.55 %
Archer Lodge	7	4,797	745,671	4,797	100.00 %	0.64 %
Asheboro	8	27,156	745,671	27,156	100.00 %	3.64 %
Asheville	11	94,589	745,671	94,589	100.00 %	12.69 %
Askewville	1	184	745,670	184	100.00 %	0.02 %
Atkinson	7	296	745,671	296	100.00 %	0.04 %
Atlantic Beach	3	1,364	745,671	1,364	100.00 %	0.18 %
Aulander	1	763	745,670	763	100.00 %	0.10 %
Aurora	3	455	745,671	455	100.00 %	0.06 %
Autryville	7	167	745,671	167	100.00 %	0.02 %
Ayden	3	4,977	745,671	4,977	100.00 %	0.67 %
Badin	9	2,024	745,670	2,024	100.00 %	0.27 %
Bailey	1	568	745,670	568	100.00 %	0.08 %
Bakersville	11	450	745,671	450	100.00 %	0.06 %
Bald Head Island	7	268	745,671	268	100.00 %	0.04 %
Banner Elk	5	1,049	745,670	1,049	100.00 %	0.14 %
Bath	3	245	745,671	245	100.00 %	0.03 %
Bayboro	3	1,161	745,671	1,161	100.00 %	0.16 %
Bear Grass	1	89	745,670	89	100.00 %	0.01 %
Beaufort	3	4,464	745,671	4,464	100.00 %	0.60 %
Beech Mountain	5	675	745,670	675	100.00 %	0.09 %
Belhaven	3	1,410	745,671	1,410	100.00 %	0.19 %
Belmont	10	15,010	745,670	15,010	100.00 %	2.01 %
Belville	7	2,406	745,671	2,406	100.00 %	0.32 %
Belwood	10	857	745,670	857	100.00 %	0.11 %
Benson	7	3,967	745,671	3,967	100.00 %	0.53 %
	13	3,967	745,671	0	0.00 %	0.00 %
Bermuda Run	8	3,120	745,671	3,120	100.00 %	0.42 %
Bessemer City	10	5,428	745,670	5,428	100.00 %	0.73 %
Bethania	5	344	745,670	344	100.00 %	0.05 %
Bethel	1	1,373	745,670	1,373	100.00 %	0.18 %

Municipality - District Report

District Plan: CBK22-2

Municipality	District	Total Muni Population	Total District Population	Muni Pop in District	Percent of Muni Pop in District	Percent of District Pop in Muni
Beulaville	3	1,116	745,671	1,116	100.00 %	0.15 %
Biltmore Forest	11	1,409	745,671	1,409	100.00 %	0.19 %
Biscoe	14	1,848	745,671	1,848	100.00 %	0.25 %
Black Creek	1	692	745,670	692	100.00 %	0.09 %
Black Mountain	11	8,426	745,671	8,426	100.00 %	1.13 %
Bladenboro	14	1,648	745,671	1,648	100.00 %	0.22 %
Blowing Rock	5	1,376	745,670	1,376	100.00 %	0.18 %
Boardman	7	166	745,671	166	100.00 %	0.02 %
Bogue	3	695	745,671	695	100.00 %	0.09 %
Boiling Spring Lakes	7	5,943	745,671	5,943	100.00 %	0.80 %
Boiling Springs	10	4,615	745,670	4,615	100.00 %	0.62 %
Bolivia	7	149	745,671	149	100.00 %	0.02 %
Bolton	7	519	745,671	519	100.00 %	0.07 %
Boone	5	19,092	745,670	19,092	100.00 %	2.56 %
Boonville	5	1,185	745,670	1,185	100.00 %	0.16 %
Bostic	10	355	745,670	355	100.00 %	0.05 %
Brevard	11	7,744	745,671	7,744	100.00 %	1.04 %
Bridgeton	3	349	745,671	349	100.00 %	0.05 %
Broadway	13	1,267	745,671	1,267	100.00 %	0.17 %
Brookford	10	442	745,670	442	100.00 %	0.06 %
Brunswick	7	973	745,671	973	100.00 %	0.13 %
Bryson City	11	1,558	745,671	1,558	100.00 %	0.21 %
Bunn	1	327	745,670	327	100.00 %	0.04 %
Burgaw	7	3,088	745,671	3,088	100.00 %	0.41 %
Burlington	4	57,303	745,671	55,481	96.82 %	7.44 %
	6	57,303	745,670	1,822	3.18 %	0.24 %
Burnsville	11	1,614	745,671	1,614	100.00 %	0.22 %
Butner	1	8,397	745,670	8,397	100.00 %	1.13 %
Cajah's Mountain	5	2,722	745,670	2,722	100.00 %	0.37 %
Calabash	7	2,011	745,671	2,011	100.00 %	0.27 %
Calypso	3	327	745,671	327	100.00 %	0.04 %
Cameron	14	244	745,671	244	100.00 %	0.03 %
Candor	14	813	745,671	813	100.00 %	0.11 %
Canton	11	4,422	745,671	4,422	100.00 %	0.59 %
Cape Carteret	3	2,224	745,671	2,224	100.00 %	0.30 %
Carolina Beach	7	6,564	745,671	6,564	100.00 %	0.88 %
Carolina Shores	7	4,588	745,671	4,588	100.00 %	0.62 %
Carrboro	4	21,295	745,671	21,295	100.00 %	2.86 %
Carthage	14	2,775	745,671	2,775	100.00 %	0.37 %
Cary	2	174,721	745,670	6,689	3.83 %	0.90 %
	13	174,721	745,671	168,032	96.17 %	22.53 %
Casar	10	305	745,670	305	100.00 %	0.04 %

Municipality - District Report

District Plan: CBK22-2

Municipality	District	Total Muni Population	Total District Population	Muni Pop in District	Percent of Muni Pop in District	Percent of District Pop in Muni
Castalia	1	264	745,670	264	100.00 %	0.04 %
Caswell Beach	7	395	745,671	395	100.00 %	0.05 %
Catawba	10	702	745,670	702	100.00 %	0.09 %
Cedar Point	3	1,764	745,671	1,764	100.00 %	0.24 %
Cedar Rock	5	301	745,670	301	100.00 %	0.04 %
Cerro Gordo	7	131	745,671	131	100.00 %	0.02 %
Chadbourn	7	1,574	745,671	1,574	100.00 %	0.21 %
Chapel Hill	4	61,960	745,671	61,960	100.00 %	8.31 %
Charlotte	9	874,579	745,670	297,095	33.97 %	39.84 %
	12	874,579	745,671	577,484	66.03 %	77.44 %
Cherryville	10	6,078	745,670	6,078	100.00 %	0.82 %
Chimney Rock Village	11	140	745,671	140	100.00 %	0.02 %
China Grove	8	4,434	745,671	4,434	100.00 %	0.59 %
Chocowinity	3	722	745,671	722	100.00 %	0.10 %
Claremont	10	1,692	745,670	1,692	100.00 %	0.23 %
Clarkton	7	614	745,671	614	100.00 %	0.08 %
Clayton	2	26,307	745,670	0	0.00 %	0.00 %
	7	26,307	745,671	4,268	16.22 %	0.57 %
	13	26,307	745,671	22,039	83.78 %	2.96 %
Clemmons	5	21,163	745,670	21,163	100.00 %	2.84 %
Cleveland	8	846	745,671	846	100.00 %	0.11 %
Clinton	7	8,383	745,671	8,383	100.00 %	1.12 %
Clyde	11	1,368	745,671	1,368	100.00 %	0.18 %
Coats	13	2,155	745,671	2,155	100.00 %	0.29 %
Cofield	1	267	745,670	267	100.00 %	0.04 %
Colerain	1	217	745,670	217	100.00 %	0.03 %
Columbia	3	610	745,671	610	100.00 %	0.08 %
Columbus	11	1,060	745,671	1,060	100.00 %	0.14 %
Como	1	67	745,670	67	100.00 %	0.01 %
Concord	8	105,240	745,671	80,520	76.51 %	10.80 %
	9	105,240	745,670	24,720	23.49 %	3.32 %
Conetoe	1	198	745,670	198	100.00 %	0.03 %
Connelly Springs	5	1,529	745,670	1,529	100.00 %	0.21 %
Conover	10	8,421	745,670	8,421	100.00 %	1.13 %
Conway	1	752	745,670	752	100.00 %	0.10 %
Cooleemee	8	940	745,671	940	100.00 %	0.13 %
Cornelius	12	31,412	745,671	31,412	100.00 %	4.21 %
Cove City	3	378	745,671	378	100.00 %	0.05 %
Cramerton	10	5,296	745,670	5,296	100.00 %	0.71 %
Creedmoor	1	4,866	745,670	4,866	100.00 %	0.65 %
Creswell	1	207	745,670	207	100.00 %	0.03 %
Crossnore	5	143	745,670	143	100.00 %	0.02 %

Municipality - District Report

District Plan: CBK22-2

Municipality	District	Total Muni Population	Total District Population	Muni Pop in District	Percent of Muni Pop in District	Percent of District Pop in Muni
Dallas	10	5,927	745,670	5,927	100.00 %	0.79 %
Danbury	5	189	745,670	189	100.00 %	0.03 %
Davidson	8	15,106	745,671	378	2.50 %	0.05 %
	12	15,106	745,671	14,728	97.50 %	1.98 %
Dellview	10	6	745,670	6	100.00 %	0.00 %
Denton	8	1,494	745,671	1,494	100.00 %	0.20 %
Dillsboro	11	213	745,671	213	100.00 %	0.03 %
Dobbins Heights	14	687	745,671	687	100.00 %	0.09 %
Dobson	5	1,462	745,670	1,462	100.00 %	0.20 %
Dortches	1	1,082	745,670	1,082	100.00 %	0.15 %
Dover	3	349	745,671	349	100.00 %	0.05 %
Drexel	5	1,760	745,670	1,760	100.00 %	0.24 %
Dublin	14	267	745,671	267	100.00 %	0.04 %
Duck	3	742	745,671	742	100.00 %	0.10 %
Dunn	13	8,446	745,671	8,446	100.00 %	1.13 %
Durham	2	283,506	745,670	269	0.09 %	0.04 %
	4	283,506	745,671	281,683	99.36 %	37.78 %
	13	283,506	745,671	1,554	0.55 %	0.21 %
Earl	10	198	745,670	198	100.00 %	0.03 %
East Arcadia	7	418	745,671	418	100.00 %	0.06 %
East Bend	5	634	745,670	634	100.00 %	0.09 %
East Laurinburg	14	234	745,671	234	100.00 %	0.03 %
Eastover	14	3,656	745,671	3,656	100.00 %	0.49 %
East Spencer	8	1,567	745,671	1,567	100.00 %	0.21 %
Eden	4	15,421	745,671	3,158	20.48 %	0.42 %
	5	15,421	745,670	12,263	79.52 %	1.64 %
Edenton	1	4,460	745,670	4,460	100.00 %	0.60 %
Elizabeth City	1	18,631	745,670	18,593	99.80 %	2.49 %
	3	18,631	745,671	38	0.20 %	0.01 %
Elizabethtown	7	3,296	745,671	1,481	44.93 %	0.20 %
	14	3,296	745,671	1,815	55.07 %	0.24 %
Elkin	5	4,122	745,670	4,122	100.00 %	0.55 %
Elk Park	5	542	745,670	542	100.00 %	0.07 %
Ellenboro	10	723	745,670	723	100.00 %	0.10 %
Ellerbe	14	864	745,671	864	100.00 %	0.12 %
Elm City	1	1,218	745,670	1,218	100.00 %	0.16 %
Elon	4	11,336	745,671	11,336	100.00 %	1.52 %
Emerald Isle	3	3,847	745,671	3,847	100.00 %	0.52 %
Enfield	1	1,865	745,670	1,865	100.00 %	0.25 %
Erwin	13	4,542	745,671	4,542	100.00 %	0.61 %
Eureka	1	214	745,670	175	81.78 %	0.02 %
	7	214	745,671	39	18.22 %	0.01 %

Municipality - District Report

District Plan: CBK22-2

Municipality	District	Total Muni Population	Total District Population	Muni Pop in District	Percent of Muni Pop in District	Percent of District Pop in Muni
Everetts	1	150	745,670	150	100.00 %	0.02 %
Fair Bluff	7	709	745,671	709	100.00 %	0.10 %
Fairmont	14	2,191	745,671	2,191	100.00 %	0.29 %
Fairview	9	3,456	745,670	3,456	100.00 %	0.46 %
Faison	3	784	745,671	784	100.00 %	0.11 %
	7	784	745,671	0	0.00 %	0.00 %
Faith	8	819	745,671	819	100.00 %	0.11 %
Falcon	7	324	745,671	0	0.00 %	0.00 %
	14	324	745,671	324	100.00 %	0.04 %
Falkland	1	47	745,670	47	100.00 %	0.01 %
Fallston	10	627	745,670	627	100.00 %	0.08 %
Farmville	1	4,461	745,670	4,461	100.00 %	0.60 %
Fayetteville	14	208,501	745,671	208,501	100.00 %	27.96 %
Flat Rock	11	3,486	745,671	3,486	100.00 %	0.47 %
Fletcher	11	7,987	745,671	7,987	100.00 %	1.07 %
Fontana Dam	11	13	745,671	13	100.00 %	0.00 %
Forest City	10	7,377	745,670	7,377	100.00 %	0.99 %
Forest Hills	11	303	745,671	303	100.00 %	0.04 %
Fountain	1	385	745,670	385	100.00 %	0.05 %
Four Oaks	7	2,158	745,671	2,158	100.00 %	0.29 %
Foxfire	14	1,288	745,671	1,288	100.00 %	0.17 %
Franklin	11	4,175	745,671	4,175	100.00 %	0.56 %
Franklinton	1	2,456	745,670	2,456	100.00 %	0.33 %
Franklinville	8	1,197	745,671	1,197	100.00 %	0.16 %
Fremont	7	1,196	745,671	1,196	100.00 %	0.16 %
Fuquay-Varina	2	34,152	745,670	1,373	4.02 %	0.18 %
	13	34,152	745,671	32,779	95.98 %	4.40 %
Gamewell	5	3,702	745,670	3,702	100.00 %	0.50 %
Garland	7	595	745,671	595	100.00 %	0.08 %
Garner	2	31,159	745,670	31,159	100.00 %	4.18 %
Garysburg	1	904	745,670	904	100.00 %	0.12 %
Gaston	1	1,008	745,670	1,008	100.00 %	0.14 %
Gastonia	10	80,411	745,670	80,411	100.00 %	10.78 %
Gatesville	1	267	745,670	267	100.00 %	0.04 %
Gibson	14	449	745,671	449	100.00 %	0.06 %
Gibsonville	4	8,920	745,671	4,278	47.96 %	0.57 %
	6	8,920	745,670	4,642	52.04 %	0.62 %
Glen Alpine	5	1,529	745,670	1,152	75.34 %	0.15 %
	10	1,529	745,670	377	24.66 %	0.05 %
Godwin	14	128	745,671	128	100.00 %	0.02 %
Goldsboro	1	33,657	745,670	6,282	18.66 %	0.84 %
	7	33,657	745,671	27,375	81.34 %	3.67 %

Municipality - District Report

District Plan: CBK22-2

Municipality	District	Total Muni Population	Total District Population	Muni Pop in District	Percent of Muni Pop in District	Percent of District Pop in Muni
Goldston	13	234	745,671	234	100.00 %	0.03 %
Graham	4	17,157	745,671	17,157	100.00 %	2.30 %
Grandfather Village	5	95	745,670	95	100.00 %	0.01 %
Granite Falls	5	4,965	745,670	4,965	100.00 %	0.67 %
Granite Quarry	8	2,984	745,671	2,984	100.00 %	0.40 %
Grantsboro	3	692	745,671	692	100.00 %	0.09 %
Greenevers	3	567	745,671	567	100.00 %	0.08 %
Green Level	4	3,152	745,671	3,152	100.00 %	0.42 %
Greensboro	6	299,035	745,670	299,035	100.00 %	40.10 %
Greenville	1	87,521	745,670	45,905	52.45 %	6.16 %
	3	87,521	745,671	41,616	47.55 %	5.58 %
Grifton	3	2,448	745,671	2,448	100.00 %	0.33 %
Grimesland	3	386	745,671	386	100.00 %	0.05 %
Grover	10	802	745,670	802	100.00 %	0.11 %
Halifax	1	170	745,670	170	100.00 %	0.02 %
Hamilton	1	306	745,670	306	100.00 %	0.04 %
Hamlet	14	6,025	745,671	6,025	100.00 %	0.81 %
Harmony	10	543	745,670	543	100.00 %	0.07 %
Harrells	3	160	745,671	0	0.00 %	0.00 %
	7	160	745,671	160	100.00 %	0.02 %
Harrellsville	1	85	745,670	85	100.00 %	0.01 %
Harrisburg	9	18,967	745,670	18,967	100.00 %	2.54 %
Hassell	1	49	745,670	49	100.00 %	0.01 %
Havelock	3	16,621	745,671	16,621	100.00 %	2.23 %
Haw River	4	2,252	745,671	2,252	100.00 %	0.30 %
Hayesville	11	461	745,671	461	100.00 %	0.06 %
Hemby Bridge	9	1,614	745,670	1,614	100.00 %	0.22 %
Henderson	1	15,060	745,670	15,060	100.00 %	2.02 %
Hendersonville	11	15,137	745,671	15,137	100.00 %	2.03 %
Hertford	1	1,934	745,670	1,934	100.00 %	0.26 %
Hickory	5	43,490	745,670	111	0.26 %	0.01 %
	10	43,490	745,670	43,379	99.74 %	5.82 %
Highlands	11	1,072	745,671	1,072	100.00 %	0.14 %
High Point	6	114,059	745,670	107,405	94.17 %	14.40 %
	8	114,059	745,671	6,654	5.83 %	0.89 %
High Shoals	10	595	745,670	595	100.00 %	0.08 %
Hildebran	5	1,679	745,670	1,679	100.00 %	0.23 %
Hillsborough	4	9,660	745,671	9,660	100.00 %	1.30 %
Hobgood	1	268	745,670	268	100.00 %	0.04 %
Hoffman	14	418	745,671	418	100.00 %	0.06 %
Holden Beach	7	921	745,671	921	100.00 %	0.12 %
Holly Ridge	3	4,171	745,671	4,171	100.00 %	0.56 %

Municipality - District Report

District Plan: CBK22-2

Municipality	District	Total Muni Population	Total District Population	Muni Pop in District	Percent of Muni Pop in District	Percent of District Pop in Muni
Holly Springs	2	41,239	745,670	1,675	4.06 %	0.22 %
	13	41,239	745,671	39,564	95.94 %	5.31 %
Hookerton	1	413	745,670	413	100.00 %	0.06 %
Hope Mills	14	17,808	745,671	17,808	100.00 %	2.39 %
Hot Springs	11	520	745,671	520	100.00 %	0.07 %
Hudson	5	3,780	745,670	3,780	100.00 %	0.51 %
Huntersville	12	61,376	745,671	61,376	100.00 %	8.23 %
Indian Beach	3	223	745,671	223	100.00 %	0.03 %
Indian Trail	9	39,997	745,670	39,997	100.00 %	5.36 %
Jackson	1	430	745,670	430	100.00 %	0.06 %
Jacksonville	3	72,723	745,671	72,723	100.00 %	9.75 %
Jamestown	6	3,668	745,670	3,668	100.00 %	0.49 %
Jamesville	1	424	745,670	424	100.00 %	0.06 %
Jefferson	5	1,622	745,670	1,622	100.00 %	0.22 %
Jonesville	5	2,308	745,670	2,308	100.00 %	0.31 %
Kannapolis	8	53,114	745,671	53,114	100.00 %	7.12 %
Kelford	1	203	745,670	203	100.00 %	0.03 %
Kenansville	3	770	745,671	770	100.00 %	0.10 %
Kenly	1	1,491	745,670	198	13.28 %	0.03 %
	7	1,491	745,671	1,293	86.72 %	0.17 %
Kernersville	6	26,449	745,670	26,449	100.00 %	3.55 %
Kill Devil Hills	3	7,656	745,671	7,656	100.00 %	1.03 %
King	5	7,197	745,670	7,197	100.00 %	0.97 %
Kings Mountain	10	11,142	745,670	11,142	100.00 %	1.49 %
Kingstown	10	656	745,670	656	100.00 %	0.09 %
Kinston	3	19,900	745,671	19,900	100.00 %	2.67 %
Kittrell	1	132	745,670	132	100.00 %	0.02 %
Kitty Hawk	3	3,689	745,671	3,689	100.00 %	0.49 %
Knightdale	2	19,435	745,670	19,435	100.00 %	2.61 %
Kure Beach	7	2,191	745,671	2,191	100.00 %	0.29 %
La Grange	3	2,595	745,671	2,595	100.00 %	0.35 %
Lake Lure	11	1,365	745,671	1,365	100.00 %	0.18 %
Lake Park	9	3,269	745,670	3,269	100.00 %	0.44 %
Lake Santeetlah	11	38	745,671	38	100.00 %	0.01 %
Lake Waccamaw	7	1,296	745,671	1,296	100.00 %	0.17 %
Landis	8	3,690	745,671	3,690	100.00 %	0.49 %
Lansing	5	126	745,670	126	100.00 %	0.02 %
Lasker	1	64	745,670	64	100.00 %	0.01 %
Lattimore	10	406	745,670	406	100.00 %	0.05 %
Laurel Park	11	2,250	745,671	2,250	100.00 %	0.30 %
Laurinburg	14	14,978	745,671	14,978	100.00 %	2.01 %
Lawndale	10	570	745,670	570	100.00 %	0.08 %

Municipality - District Report

District Plan: CBK22-2

Municipality	District	Total Muni Population	Total District Population	Muni Pop in District	Percent of Muni Pop in District	Percent of District Pop in Muni
Leggett	1	37	745,670	37	100.00 %	0.00 %
Leland	7	22,908	745,671	22,908	100.00 %	3.07 %
Lenoir	5	18,352	745,670	18,352	100.00 %	2.46 %
Lewiston Woodville	1	426	745,670	426	100.00 %	0.06 %
Lewisville	5	13,381	745,670	13,381	100.00 %	1.79 %
Lexington	8	19,632	745,671	19,632	100.00 %	2.63 %
Liberty	8	2,655	745,671	2,655	100.00 %	0.36 %
Lilesville	14	395	745,671	395	100.00 %	0.05 %
Lillington	13	4,735	745,671	4,735	100.00 %	0.63 %
Lincolnton	10	11,091	745,670	11,091	100.00 %	1.49 %
Linden	14	136	745,671	136	100.00 %	0.02 %
Littleton	1	559	745,670	559	100.00 %	0.07 %
Locust	9	4,537	745,670	4,537	100.00 %	0.61 %
Long View	5	5,088	745,670	735	14.45 %	0.10 %
	10	5,088	745,670	4,353	85.55 %	0.58 %
Louisburg	1	3,064	745,670	3,064	100.00 %	0.41 %
Love Valley	10	154	745,670	154	100.00 %	0.02 %
Lowell	10	3,654	745,670	3,654	100.00 %	0.49 %
Lucama	1	1,036	745,670	1,036	100.00 %	0.14 %
Lumber Bridge	14	82	745,671	82	100.00 %	0.01 %
Lumberton	14	19,025	745,671	19,025	100.00 %	2.55 %
McAdenville	10	890	745,670	890	100.00 %	0.12 %
Macclesfield	1	413	745,670	413	100.00 %	0.06 %
McDonald	14	94	745,671	94	100.00 %	0.01 %
McFarlan	14	94	745,671	94	100.00 %	0.01 %
Macon	1	110	745,670	110	100.00 %	0.01 %
Madison	5	2,129	745,670	2,129	100.00 %	0.29 %
Maggie Valley	11	1,687	745,671	1,687	100.00 %	0.23 %
Magnolia	3	831	745,671	831	100.00 %	0.11 %
Maiden	10	3,736	745,670	3,736	100.00 %	0.50 %
Manteo	3	1,600	745,671	1,600	100.00 %	0.21 %
Marietta	14	111	745,671	111	100.00 %	0.01 %
Marion	11	7,717	745,671	7,717	100.00 %	1.03 %
Marshall	11	777	745,671	777	100.00 %	0.10 %
Mars Hill	11	2,007	745,671	2,007	100.00 %	0.27 %
Marshville	9	2,522	745,670	2,522	100.00 %	0.34 %
Marvin	9	6,358	745,670	6,358	100.00 %	0.85 %
Matthews	9	29,435	745,670	29,435	100.00 %	3.95 %
Maxton	14	2,110	745,671	2,110	100.00 %	0.28 %
Mayodan	5	2,418	745,670	2,418	100.00 %	0.32 %
Maysville	3	818	745,671	818	100.00 %	0.11 %
Mebane	4	17,797	745,671	17,797	100.00 %	2.39 %

Municipality - District Report

District Plan: CBK22-2

Municipality	District	Total Muni Population	Total District Population	Muni Pop in District	Percent of Muni Pop in District	Percent of District Pop in Muni
Mesic	3	144	745,671	144	100.00 %	0.02 %
Micro	7	458	745,671	458	100.00 %	0.06 %
Middleburg	1	101	745,670	101	100.00 %	0.01 %
Middlesex	1	912	745,670	912	100.00 %	0.12 %
Midland	9	4,684	745,670	4,684	100.00 %	0.63 %
Midway	8	4,742	745,671	4,742	100.00 %	0.64 %
Mills River	11	7,078	745,671	7,078	100.00 %	0.95 %
Milton	4	155	745,671	155	100.00 %	0.02 %
Mineral Springs	9	3,159	745,670	3,159	100.00 %	0.42 %
Minnesott Beach	3	530	745,671	530	100.00 %	0.07 %
Mint Hill	9	26,450	745,670	26,450	100.00 %	3.55 %
Misenheimer	9	650	745,670	650	100.00 %	0.09 %
Mocksville	8	5,900	745,671	5,900	100.00 %	0.79 %
Momeyer	1	277	745,670	277	100.00 %	0.04 %
Monroe	9	34,562	745,670	34,562	100.00 %	4.64 %
Montreat	11	901	745,671	901	100.00 %	0.12 %
Mooresboro	10	293	745,670	293	100.00 %	0.04 %
Mooresville	8	50,193	745,671	50,193	100.00 %	6.73 %
Morehead City	3	9,556	745,671	9,556	100.00 %	1.28 %
Morganton	5	17,474	745,670	16,963	97.08 %	2.27 %
	10	17,474	745,670	511	2.92 %	0.07 %
Morrisville	4	29,630	745,671	207	0.70 %	0.03 %
	13	29,630	745,671	29,423	99.30 %	3.95 %
Morven	14	329	745,671	329	100.00 %	0.04 %
Mount Airy	5	10,676	745,670	10,676	100.00 %	1.43 %
Mount Gilead	14	1,171	745,671	1,171	100.00 %	0.16 %
Mount Holly	10	17,703	745,670	17,703	100.00 %	2.37 %
Mount Olive	3	4,198	745,671	5	0.12 %	0.00 %
	7	4,198	745,671	4,193	99.88 %	0.56 %
Mount Pleasant	8	1,671	745,671	1,666	99.70 %	0.22 %
	9	1,671	745,670	5	0.30 %	0.00 %
Murfreesboro	1	2,619	745,670	2,619	100.00 %	0.35 %
Murphy	11	1,608	745,671	1,608	100.00 %	0.22 %
Nags Head	3	3,168	745,671	3,168	100.00 %	0.42 %
Nashville	1	5,632	745,670	5,632	100.00 %	0.76 %
Navassa	7	1,367	745,671	1,367	100.00 %	0.18 %
New Bern	3	31,291	745,671	31,291	100.00 %	4.20 %
Newland	5	715	745,670	715	100.00 %	0.10 %
New London	9	607	745,670	607	100.00 %	0.08 %
Newport	3	4,364	745,671	4,364	100.00 %	0.59 %
Newton	10	13,148	745,670	13,148	100.00 %	1.76 %
Newton Grove	7	585	745,671	585	100.00 %	0.08 %

Municipality - District Report

District Plan: CBK22-2

Municipality	District	Total Muni Population	Total District Population	Muni Pop in District	Percent of Muni Pop in District	Percent of District Pop in Muni
Norlina	1	920	745,670	920	100.00 %	0.12 %
Norman	14	100	745,671	100	100.00 %	0.01 %
North Topsail Beach	3	1,005	745,671	1,005	100.00 %	0.13 %
Northwest	7	703	745,671	703	100.00 %	0.09 %
North Wilkesboro	5	4,382	745,670	4,382	100.00 %	0.59 %
Norwood	9	2,367	745,670	2,367	100.00 %	0.32 %
Oakboro	9	2,128	745,670	2,128	100.00 %	0.29 %
Oak City	1	266	745,670	266	100.00 %	0.04 %
Oak Island	7	8,396	745,671	8,396	100.00 %	1.13 %
Oak Ridge	6	7,474	745,670	7,474	100.00 %	1.00 %
Ocean Isle Beach	7	867	745,671	867	100.00 %	0.12 %
Old Fort	11	811	745,671	811	100.00 %	0.11 %
Oriental	3	880	745,671	880	100.00 %	0.12 %
Orrum	14	59	745,671	59	100.00 %	0.01 %
Ossipee	4	536	745,671	536	100.00 %	0.07 %
Oxford	1	8,628	745,670	8,628	100.00 %	1.16 %
Pantego	3	164	745,671	164	100.00 %	0.02 %
Parkton	14	504	745,671	504	100.00 %	0.07 %
Parmele	1	243	745,670	243	100.00 %	0.03 %
Patterson Springs	10	571	745,670	571	100.00 %	0.08 %
Peachland	14	390	745,671	390	100.00 %	0.05 %
Peletier	3	769	745,671	769	100.00 %	0.10 %
Pembroke	14	2,823	745,671	2,823	100.00 %	0.38 %
Pikeville	7	712	745,671	712	100.00 %	0.10 %
Pilot Mountain	5	1,440	745,670	1,440	100.00 %	0.19 %
Pinebluff	14	1,473	745,671	1,473	100.00 %	0.20 %
Pinehurst	14	17,581	745,671	17,581	100.00 %	2.36 %
Pine Knoll Shores	3	1,388	745,671	1,388	100.00 %	0.19 %
Pine Level	7	2,046	745,671	2,046	100.00 %	0.27 %
Pinetops	1	1,200	745,670	1,200	100.00 %	0.16 %
Pineville	12	10,602	745,671	10,602	100.00 %	1.42 %
Pink Hill	3	451	745,671	451	100.00 %	0.06 %
Pittsboro	13	4,537	745,671	4,537	100.00 %	0.61 %
Pleasant Garden	6	5,000	745,670	5,000	100.00 %	0.67 %
Plymouth	1	3,320	745,670	3,320	100.00 %	0.45 %
Polkton	14	2,250	745,671	2,250	100.00 %	0.30 %
Polkville	10	516	745,670	516	100.00 %	0.07 %
Pollocksville	3	268	745,671	268	100.00 %	0.04 %
Powellsville	1	189	745,670	189	100.00 %	0.03 %
Princeton	7	1,315	745,671	1,315	100.00 %	0.18 %
Princeville	1	1,254	745,670	1,254	100.00 %	0.17 %
Proctorville	14	121	745,671	121	100.00 %	0.02 %

Municipality - District Report

District Plan: CBK22-2

Municipality	District	Total Muni Population	Total District Population	Muni Pop in District	Percent of Muni Pop in District	Percent of District Pop in Muni
Raeford	14	4,559	745,671	4,559	100.00 %	0.61 %
Raleigh	2	467,665	745,670	460,066	98.38 %	61.70 %
	4	467,665	745,671	1,559	0.33 %	0.21 %
	13	467,665	745,671	6,040	1.29 %	0.81 %
Ramseur	8	1,774	745,671	1,774	100.00 %	0.24 %
Randleman	8	4,595	745,671	4,595	100.00 %	0.62 %
Ranlo	10	4,511	745,670	4,511	100.00 %	0.60 %
Raynham	14	60	745,671	60	100.00 %	0.01 %
Red Cross	9	762	745,670	762	100.00 %	0.10 %
Red Oak	1	3,342	745,670	3,342	100.00 %	0.45 %
Red Springs	14	3,087	745,671	3,087	100.00 %	0.41 %
Reidsville	4	14,583	745,671	14,583	100.00 %	1.96 %
Rennert	14	275	745,671	275	100.00 %	0.04 %
Rhodhiss	5	997	745,670	997	100.00 %	0.13 %
Richfield	9	582	745,670	582	100.00 %	0.08 %
Richlands	3	2,287	745,671	2,287	100.00 %	0.31 %
Rich Square	1	894	745,670	894	100.00 %	0.12 %
River Bend	3	2,902	745,671	2,902	100.00 %	0.39 %
Roanoke Rapids	1	15,229	745,670	15,229	100.00 %	2.04 %
Robbins	14	1,168	745,671	1,168	100.00 %	0.16 %
Robbinsville	11	597	745,671	597	100.00 %	0.08 %
Robersonville	1	1,269	745,670	1,269	100.00 %	0.17 %
Rockingham	14	9,243	745,671	9,243	100.00 %	1.24 %
Rockwell	8	2,302	745,671	2,302	100.00 %	0.31 %
Rocky Mount	1	54,341	745,670	54,341	100.00 %	7.29 %
Rolesville	2	9,475	745,670	9,475	100.00 %	1.27 %
Ronda	5	438	745,670	438	100.00 %	0.06 %
Roper	1	485	745,670	485	100.00 %	0.07 %
Roseboro	7	1,163	745,671	1,163	100.00 %	0.16 %
Rose Hill	3	1,371	745,671	1,371	100.00 %	0.18 %
Rosman	11	701	745,671	701	100.00 %	0.09 %
Rowland	14	885	745,671	885	100.00 %	0.12 %
Roxboro	4	8,134	745,671	8,134	100.00 %	1.09 %
Roxobel	1	187	745,670	187	100.00 %	0.03 %
Rural Hall	5	3,351	745,670	3,351	100.00 %	0.45 %
Ruth	10	347	745,670	347	100.00 %	0.05 %
Rutherford College	5	1,226	745,670	1,226	100.00 %	0.16 %
Rutherfordton	10	3,640	745,670	3,640	100.00 %	0.49 %
St. Helena	7	417	745,671	417	100.00 %	0.06 %
St. James	7	6,529	745,671	6,529	100.00 %	0.88 %
St. Pauls	14	2,045	745,671	2,045	100.00 %	0.27 %
Salemburg	7	457	745,671	457	100.00 %	0.06 %

Municipality - District Report

District Plan: CBK22-2

Municipality	District	Total Muni Population	Total District Population	Muni Pop in District	Percent of Muni Pop in District	Percent of District Pop in Muni
Salisbury	8	35,540	745,671	35,540	100.00 %	4.77 %
Saluda	11	631	745,671	631	100.00 %	0.08 %
Sandy Creek	7	248	745,671	248	100.00 %	0.03 %
Sandyfield	7	430	745,671	430	100.00 %	0.06 %
Sanford	13	30,261	745,671	30,261	100.00 %	4.06 %
Saratoga	1	353	745,670	353	100.00 %	0.05 %
Sawmills	5	5,020	745,670	5,020	100.00 %	0.67 %
Scotland Neck	1	1,640	745,670	1,640	100.00 %	0.22 %
Seaboard	1	542	745,670	542	100.00 %	0.07 %
Seagrove	8	235	745,671	235	100.00 %	0.03 %
Sedalia	6	676	745,670	676	100.00 %	0.09 %
Selma	7	6,317	745,671	6,317	100.00 %	0.85 %
Seven Devils	5	313	745,670	313	100.00 %	0.04 %
Seven Springs	7	55	745,671	55	100.00 %	0.01 %
Severn	1	191	745,670	191	100.00 %	0.03 %
Shallotte	7	4,185	745,671	4,185	100.00 %	0.56 %
Sharpsburg	1	1,697	745,670	1,697	100.00 %	0.23 %
Shelby	10	21,918	745,670	21,918	100.00 %	2.94 %
Siler City	13	7,702	745,671	7,702	100.00 %	1.03 %
Simpson	3	390	745,671	390	100.00 %	0.05 %
Sims	1	275	745,670	275	100.00 %	0.04 %
Smithfield	7	11,292	745,671	11,292	100.00 %	1.51 %
Snow Hill	1	1,481	745,670	1,481	100.00 %	0.20 %
Southern Pines	14	15,545	745,671	15,545	100.00 %	2.08 %
Southern Shores	3	3,090	745,671	3,090	100.00 %	0.41 %
Southport	7	3,971	745,671	3,971	100.00 %	0.53 %
Sparta	5	1,834	745,670	1,834	100.00 %	0.25 %
Speed	1	63	745,670	63	100.00 %	0.01 %
Spencer	8	3,308	745,671	3,308	100.00 %	0.44 %
Spencer Mountain	10	0	745,670	0	0.00 %	0.00 %
Spindale	10	4,225	745,670	4,225	100.00 %	0.57 %
Spring Hope	1	1,309	745,670	1,309	100.00 %	0.18 %
Spring Lake	14	11,660	745,671	11,660	100.00 %	1.56 %
Spruce Pine	11	2,194	745,671	2,194	100.00 %	0.29 %
Staley	8	397	745,671	397	100.00 %	0.05 %
Stallings	9	16,112	745,670	16,112	100.00 %	2.16 %
Stanfield	9	1,585	745,670	1,585	100.00 %	0.21 %
Stanley	10	3,963	745,670	3,963	100.00 %	0.53 %
Stantonsburg	1	762	745,670	762	100.00 %	0.10 %
Star	14	806	745,671	806	100.00 %	0.11 %
Statesville	10	28,419	745,670	28,419	100.00 %	3.81 %
Stedman	14	1,277	745,671	1,277	100.00 %	0.17 %

Municipality - District Report

District Plan: CBK22-2

Municipality	District	Total Muni Population	Total District Population	Muni Pop in District	Percent of Muni Pop in District	Percent of District Pop in Muni
Stem	1	960	745,670	960	100.00 %	0.13 %
Stokesdale	6	5,924	745,670	5,924	100.00 %	0.79 %
Stoneville	5	1,308	745,670	1,308	100.00 %	0.18 %
Stonewall	3	214	745,671	214	100.00 %	0.03 %
Stovall	1	324	745,670	324	100.00 %	0.04 %
Sugar Mountain	5	371	745,670	371	100.00 %	0.05 %
Summerfield	6	10,951	745,670	10,951	100.00 %	1.47 %
Sunset Beach	7	4,175	745,671	4,175	100.00 %	0.56 %
Surf City	3	3,867	745,671	3,867	100.00 %	0.52 %
Swansboro	3	3,744	745,671	3,744	100.00 %	0.50 %
Swepsonville	4	2,445	745,671	2,445	100.00 %	0.33 %
Sylva	11	2,578	745,671	2,578	100.00 %	0.35 %
Tabor City	7	3,781	745,671	3,781	100.00 %	0.51 %
Tarboro	1	10,721	745,670	10,721	100.00 %	1.44 %
Tar Heel	14	90	745,671	90	100.00 %	0.01 %
Taylorsville	5	2,320	745,670	2,320	100.00 %	0.31 %
Taylortown	14	634	745,671	634	100.00 %	0.09 %
Teachey	3	448	745,671	448	100.00 %	0.06 %
Thomasville	8	27,183	745,671	27,183	100.00 %	3.65 %
Tobaccoville	5	2,578	745,670	2,578	100.00 %	0.35 %
Topsail Beach	3	461	745,671	461	100.00 %	0.06 %
Trenton	3	238	745,671	238	100.00 %	0.03 %
Trent Woods	3	4,074	745,671	4,074	100.00 %	0.55 %
Trinity	8	7,006	745,671	7,006	100.00 %	0.94 %
Troutman	8	3,698	745,671	807	21.82 %	0.11 %
	10	3,698	745,670	2,891	78.18 %	0.39 %
Troy	14	2,850	745,671	2,850	100.00 %	0.38 %
Tryon	11	1,562	745,671	1,562	100.00 %	0.21 %
Turkey	7	213	745,671	213	100.00 %	0.03 %
Unionville	9	6,643	745,670	6,643	100.00 %	0.89 %
Valdese	5	4,689	745,670	4,689	100.00 %	0.63 %
Vanceboro	3	869	745,671	869	100.00 %	0.12 %
Vandemere	3	246	745,671	246	100.00 %	0.03 %
Varnamtown	7	525	745,671	525	100.00 %	0.07 %
Vass	14	952	745,671	952	100.00 %	0.13 %
Waco	10	310	745,670	310	100.00 %	0.04 %
Wade	14	638	745,671	638	100.00 %	0.09 %
Wadesboro	14	5,008	745,671	5,008	100.00 %	0.67 %
Wagram	14	615	745,671	615	100.00 %	0.08 %
Wake Forest	1	47,601	745,670	1,504	3.16 %	0.20 %
	2	47,601	745,670	46,097	96.84 %	6.18 %
Walkertown	6	5,692	745,670	5,692	100.00 %	0.76 %

Municipality - District Report

District Plan: CBK22-2

Municipality	District	Total Muni Population	Total District Population	Muni Pop in District	Percent of Muni Pop in District	Percent of District Pop in Muni
Wallace	3	3,413	745,671	3,413	100.00 %	0.46 %
	7	3,413	745,671	0	0.00 %	0.00 %
Wallburg	8	3,051	745,671	3,051	100.00 %	0.41 %
Walnut Cove	5	1,586	745,670	1,586	100.00 %	0.21 %
Walnut Creek	7	1,084	745,671	1,084	100.00 %	0.15 %
Walstonburg	1	193	745,670	193	100.00 %	0.03 %
Warrenton	1	851	745,670	851	100.00 %	0.11 %
Warsaw	3	2,733	745,671	2,733	100.00 %	0.37 %
Washington	3	9,875	745,671	9,875	100.00 %	1.32 %
Washington Park	3	392	745,671	392	100.00 %	0.05 %
Watha	7	181	745,671	181	100.00 %	0.02 %
Waxhaw	9	20,534	745,670	20,534	100.00 %	2.75 %
Waynesville	11	10,140	745,671	10,140	100.00 %	1.36 %
Weaverville	11	4,567	745,671	4,567	100.00 %	0.61 %
Webster	11	372	745,671	372	100.00 %	0.05 %
Weddington	9	13,181	745,670	13,181	100.00 %	1.77 %
Weldon	1	1,444	745,670	1,444	100.00 %	0.19 %
Wendell	2	9,793	745,670	9,793	100.00 %	1.31 %
Wentworth	4	2,662	745,671	921	34.60 %	0.12 %
	5	2,662	745,670	1,741	65.40 %	0.23 %
Wesley Chapel	9	8,681	745,670	8,681	100.00 %	1.16 %
West Jefferson	5	1,279	745,670	1,279	100.00 %	0.17 %
Whispering Pines	14	4,987	745,671	4,987	100.00 %	0.67 %
Whitakers	1	627	745,670	627	100.00 %	0.08 %
White Lake	7	843	745,671	843	100.00 %	0.11 %
Whiteville	7	4,766	745,671	4,766	100.00 %	0.64 %
Whitsett	6	584	745,670	584	100.00 %	0.08 %
Wilkesboro	5	3,687	745,670	3,687	100.00 %	0.49 %
Williamston	1	5,248	745,670	5,248	100.00 %	0.70 %
Wilmington	7	115,451	745,671	115,451	100.00 %	15.48 %
Wilson	1	47,851	745,670	47,851	100.00 %	6.42 %
Wilson's Mills	7	2,534	745,671	2,534	100.00 %	0.34 %
Windsor	1	3,582	745,670	3,582	100.00 %	0.48 %
Winfall	1	555	745,670	555	100.00 %	0.07 %
Wingate	9	4,055	745,670	4,055	100.00 %	0.54 %
Winston-Salem	5	249,545	745,670	111,539	44.70 %	14.96 %
	6	249,545	745,670	138,006	55.30 %	18.51 %
Winterville	3	10,462	745,671	10,462	100.00 %	1.40 %
Winton	1	629	745,670	629	100.00 %	0.08 %
Woodfin	11	7,936	745,671	7,936	100.00 %	1.06 %
Woodland	1	557	745,670	557	100.00 %	0.07 %
Wrightsville Beach	7	2,473	745,671	2,473	100.00 %	0.33 %

Municipality - District Report

District Plan: CBK22-2

Municipality	District	Total Muni Population	Total District Population	Muni Pop in District	Percent of Muni Pop in District	Percent of District Pop in Muni
Yadkinville	5	2,995	745,670	2,995	100.00 %	0.40 %
Yanceyville	4	1,937	745,671	1,937	100.00 %	0.26 %
Youngsville	1	2,016	745,670	2,016	100.00 %	0.27 %
Zebulon	2	6,903	745,670	6,903	100.00 %	0.93 %
	7	6,903	745,671	0	0.00 %	0.00 %
			Assigned Geography Total:	**6,017,605**		

Report display: all municipalities

Total Municipalities Statewide: 553

Fully Assigned Municipalities: 553

Partially Assigned Municipalities: 0

Fully Unassigned Municipalities: 0

Total Districts Assigned: 14

Split Municipalities: 37

Splits Involving Population: 31

Municipality by County - District Report

District Plan: CBK22-2

Municipality	District	Total Muni Population	Total District Population	Muni Pop in District	Percent of Muni Pop in District	Percent of District Pop in Muni
Aberdeen	14	8,516	745,671	8,516	100.00 %	1.14 %
Ahoskie	1	4,891	745,670	4,891	100.00 %	0.66 %
Alamance	4	988	745,671	988	100.00 %	0.13 %
Albemarle	9	16,432	745,670	16,432	100.00 %	2.20 %
Alliance	3	733	745,671	733	100.00 %	0.10 %
Andrews	11	1,667	745,671	1,667	100.00 %	0.22 %
Angier (Harnett)	13	4,709	745,671	4,709	100.00 %	0.63 %
Angier (Wake)	13	556	745,671	556	100.00 %	0.07 %
Ansonville	14	440	745,671	440	100.00 %	0.06 %
Apex	13	58,780	745,671	58,780	100.00 %	7.88 %
Arapahoe	3	416	745,671	416	100.00 %	0.06 %
Archdale (Guilford)	6	380	745,670	380	100.00 %	0.05 %
Archdale (Randolph)	8	11,527	745,671	11,527	100.00 %	1.55 %
Archer Lodge	7	4,797	745,671	4,797	100.00 %	0.64 %
Asheboro	8	27,156	745,671	27,156	100.00 %	3.64 %
Asheville	11	94,589	745,671	94,589	100.00 %	12.69 %
Askewville	1	184	745,670	184	100.00 %	0.02 %
Atkinson	7	296	745,671	296	100.00 %	0.04 %
Atlantic Beach	3	1,364	745,671	1,364	100.00 %	0.18 %
Aulander	1	763	745,670	763	100.00 %	0.10 %
Aurora	3	455	745,671	455	100.00 %	0.06 %
Autryville	7	167	745,671	167	100.00 %	0.02 %
Ayden	3	4,977	745,671	4,977	100.00 %	0.67 %
Badin	9	2,024	745,670	2,024	100.00 %	0.27 %
Bailey	1	568	745,670	568	100.00 %	0.08 %
Bakersville	11	450	745,671	450	100.00 %	0.06 %
Bald Head Island	7	268	745,671	268	100.00 %	0.04 %
Banner Elk	5	1,049	745,670	1,049	100.00 %	0.14 %
Bath	3	245	745,671	245	100.00 %	0.03 %
Bayboro	3	1,161	745,671	1,161	100.00 %	0.16 %
Bear Grass	1	89	745,670	89	100.00 %	0.01 %
Beaufort	3	4,464	745,671	4,464	100.00 %	0.60 %
Beech Mountain (Avery)	5	62	745,670	62	100.00 %	0.01 %
Beech Mountain (Watauga)	5	613	745,670	613	100.00 %	0.08 %
Belhaven	3	1,410	745,671	1,410	100.00 %	0.19 %
Belmont	10	15,010	745,670	15,010	100.00 %	2.01 %
Belville	7	2,406	745,671	2,406	100.00 %	0.32 %
Belwood	10	857	745,670	857	100.00 %	0.11 %
Benson (Harnett)	13	0	745,671	0	0.00 %	0.00 %
Benson (Johnston)	7	3,967	745,671	3,967	100.00 %	0.53 %
Bermuda Run	8	3,120	745,671	3,120	100.00 %	0.42 %

Municipality by County - District Report

District Plan: CBK22-2

Municipality	District	Total Muni Population	Total District Population	Muni Pop in District	Percent of Muni Pop in District	Percent of District Pop in Muni
Bessemer City	10	5,428	745,670	5,428	100.00 %	0.73 %
Bethania	5	344	745,670	344	100.00 %	0.05 %
Bethel	1	1,373	745,670	1,373	100.00 %	0.18 %
Beulaville	3	1,116	745,671	1,116	100.00 %	0.15 %
Biltmore Forest	11	1,409	745,671	1,409	100.00 %	0.19 %
Biscoe	14	1,848	745,671	1,848	100.00 %	0.25 %
Black Creek	1	692	745,670	692	100.00 %	0.09 %
Black Mountain	11	8,426	745,671	8,426	100.00 %	1.13 %
Bladenboro	14	1,648	745,671	1,648	100.00 %	0.22 %
Blowing Rock (Caldwell)	5	91	745,670	91	100.00 %	0.01 %
Blowing Rock (Watauga)	5	1,285	745,670	1,285	100.00 %	0.17 %
Boardman	7	166	745,671	166	100.00 %	0.02 %
Bogue	3	695	745,671	695	100.00 %	0.09 %
Boiling Spring Lakes	7	5,943	745,671	5,943	100.00 %	0.80 %
Boiling Springs	10	4,615	745,670	4,615	100.00 %	0.62 %
Bolivia	7	149	745,671	149	100.00 %	0.02 %
Bolton	7	519	745,671	519	100.00 %	0.07 %
Boone	5	19,092	745,670	19,092	100.00 %	2.56 %
Boonville	5	1,185	745,670	1,185	100.00 %	0.16 %
Bostic	10	355	745,670	355	100.00 %	0.05 %
Brevard	11	7,744	745,671	7,744	100.00 %	1.04 %
Bridgeton	3	349	745,671	349	100.00 %	0.05 %
Broadway (Harnett)	13	0	745,671	0	0.00 %	0.00 %
Broadway (Lee)	13	1,267	745,671	1,267	100.00 %	0.17 %
Brookford	10	442	745,670	442	100.00 %	0.06 %
Brunswick	7	973	745,671	973	100.00 %	0.13 %
Bryson City	11	1,558	745,671	1,558	100.00 %	0.21 %
Bunn	1	327	745,670	327	100.00 %	0.04 %
Burgaw	7	3,088	745,671	3,088	100.00 %	0.41 %
Burlington (Alamance)	4	55,481	745,671	55,481	100.00 %	7.44 %
Burlington (Guilford)	6	1,822	745,670	1,822	100.00 %	0.24 %
Burnsville	11	1,614	745,671	1,614	100.00 %	0.22 %
Butner	1	8,397	745,670	8,397	100.00 %	1.13 %
Cajah's Mountain	5	2,722	745,670	2,722	100.00 %	0.37 %
Calabash	7	2,011	745,671	2,011	100.00 %	0.27 %
Calypso	3	327	745,671	327	100.00 %	0.04 %
Cameron	14	244	745,671	244	100.00 %	0.03 %
Candor (Montgomery)	14	813	745,671	813	100.00 %	0.11 %
Candor (Moore)	14	0	745,671	0	0.00 %	0.00 %
Canton	11	4,422	745,671	4,422	100.00 %	0.59 %
Cape Carteret	3	2,224	745,671	2,224	100.00 %	0.30 %

Municipality by County - District Report

District Plan: CBK22-2

Municipality	District	Total Muni Population	Total District Population	Muni Pop in District	Percent of Muni Pop in District	Percent of District Pop in Muni
Carolina Beach	7	6,564	745,671	6,564	100.00 %	0.88 %
Carolina Shores	7	4,588	745,671	4,588	100.00 %	0.62 %
Carrboro	4	21,295	745,671	21,295	100.00 %	2.86 %
Carthage	14	2,775	745,671	2,775	100.00 %	0.37 %
Cary (Chatham)	13	3,709	745,671	3,709	100.00 %	0.50 %
Cary (Wake)	2	171,012	745,670	6,689	3.91 %	0.90 %
	13	171,012	745,671	164,323	96.09 %	22.04 %
Casar	10	305	745,670	305	100.00 %	0.04 %
Castalia	1	264	745,670	264	100.00 %	0.04 %
Caswell Beach	7	395	745,671	395	100.00 %	0.05 %
Catawba	10	702	745,670	702	100.00 %	0.09 %
Cedar Point	3	1,764	745,671	1,764	100.00 %	0.24 %
Cedar Rock	5	301	745,670	301	100.00 %	0.04 %
Cerro Gordo	7	131	745,671	131	100.00 %	0.02 %
Chadbourn	7	1,574	745,671	1,574	100.00 %	0.21 %
Chapel Hill (Durham)	4	2,906	745,671	2,906	100.00 %	0.39 %
Chapel Hill (Orange)	4	59,054	745,671	59,054	100.00 %	7.92 %
Charlotte	9	874,579	745,670	297,095	33.97 %	39.84 %
	12	874,579	745,671	577,484	66.03 %	77.44 %
Cherryville	10	6,078	745,670	6,078	100.00 %	0.82 %
Chimney Rock Village	11	140	745,671	140	100.00 %	0.02 %
China Grove	8	4,434	745,671	4,434	100.00 %	0.59 %
Chocowinity	3	722	745,671	722	100.00 %	0.10 %
Claremont	10	1,692	745,670	1,692	100.00 %	0.23 %
Clarkton	7	614	745,671	614	100.00 %	0.08 %
Clayton (Johnston)	7	26,307	745,671	4,268	16.22 %	0.57 %
	13	26,307	745,671	22,039	83.78 %	2.96 %
Clayton (Wake)	2	0	745,670	0	0.00 %	0.00 %
Clemmons	5	21,163	745,670	21,163	100.00 %	2.84 %
Cleveland	8	846	745,671	846	100.00 %	0.11 %
Clinton	7	8,383	745,671	8,383	100.00 %	1.12 %
Clyde	11	1,368	745,671	1,368	100.00 %	0.18 %
Coats	13	2,155	745,671	2,155	100.00 %	0.29 %
Cofield	1	267	745,670	267	100.00 %	0.04 %
Colerain	1	217	745,670	217	100.00 %	0.03 %
Columbia	3	610	745,671	610	100.00 %	0.08 %
Columbus	11	1,060	745,671	1,060	100.00 %	0.14 %
Como	1	67	745,670	67	100.00 %	0.01 %
Concord	8	105,240	745,671	80,520	76.51 %	10.80 %
	9	105,240	745,670	24,720	23.49 %	3.32 %
Conetoe	1	198	745,670	198	100.00 %	0.03 %

Municipality by County - District Report

District Plan: CBK22-2

Municipality	District	Total Muni Population	Total District Population	Muni Pop in District	Percent of Muni Pop in District	Percent of District Pop in Muni
Connelly Springs	5	1,529	745,670	1,529	100.00 %	0.21 %
Conover	10	8,421	745,670	8,421	100.00 %	1.13 %
Conway	1	752	745,670	752	100.00 %	0.10 %
Cooleemee	8	940	745,671	940	100.00 %	0.13 %
Cornelius	12	31,412	745,671	31,412	100.00 %	4.21 %
Cove City	3	378	745,671	378	100.00 %	0.05 %
Cramerton	10	5,296	745,670	5,296	100.00 %	0.71 %
Creedmoor	1	4,866	745,670	4,866	100.00 %	0.65 %
Creswell	1	207	745,670	207	100.00 %	0.03 %
Crossnore	5	143	745,670	143	100.00 %	0.02 %
Dallas	10	5,927	745,670	5,927	100.00 %	0.79 %
Danbury	5	189	745,670	189	100.00 %	0.03 %
Davidson (Iredell)	8	378	745,671	378	100.00 %	0.05 %
Davidson (Mecklenburg)	12	14,728	745,671	14,728	100.00 %	1.98 %
Dellview	10	6	745,670	6	100.00 %	0.00 %
Denton	8	1,494	745,671	1,494	100.00 %	0.20 %
Dillsboro	11	213	745,671	213	100.00 %	0.03 %
Dobbins Heights	14	687	745,671	687	100.00 %	0.09 %
Dobson	5	1,462	745,670	1,462	100.00 %	0.20 %
Dortches	1	1,082	745,670	1,082	100.00 %	0.15 %
Dover	3	349	745,671	349	100.00 %	0.05 %
Drexel	5	1,760	745,670	1,760	100.00 %	0.24 %
Dublin	14	267	745,671	267	100.00 %	0.04 %
Duck	3	742	745,671	742	100.00 %	0.10 %
Dunn	13	8,446	745,671	8,446	100.00 %	1.13 %
Durham (Durham)	4	283,093	745,671	281,539	99.45 %	37.76 %
	13	283,093	745,671	1,554	0.55 %	0.21 %
Durham (Orange)	4	144	745,671	144	100.00 %	0.02 %
Durham (Wake)	2	269	745,670	269	100.00 %	0.04 %
	13	269	745,671	0	0.00 %	0.00 %
Earl	10	198	745,670	198	100.00 %	0.03 %
East Arcadia	7	418	745,671	418	100.00 %	0.06 %
East Bend	5	634	745,670	634	100.00 %	0.09 %
East Laurinburg	14	234	745,671	234	100.00 %	0.03 %
East Spencer	8	1,567	745,671	1,567	100.00 %	0.21 %
Eastover	14	3,656	745,671	3,656	100.00 %	0.49 %
Eden	4	15,421	745,671	3,158	20.48 %	0.42 %
	5	15,421	745,670	12,263	79.52 %	1.64 %
Edenton	1	4,460	745,670	4,460	100.00 %	0.60 %
Elizabeth City (Camden)	3	38	745,671	38	100.00 %	0.01 %
Elizabeth City (Pasquotank)	1	18,593	745,670	18,593	100.00 %	2.49 %

Municipality by County - District Report

District Plan: CBK22-2

Municipality	District	Total Muni Population	Total District Population	Muni Pop in District	Percent of Muni Pop in District	Percent of District Pop in Muni
Elizabethtown	7	3,296	745,671	1,481	44.93 %	0.20 %
	14	3,296	745,671	1,815	55.07 %	0.24 %
Elk Park	5	542	745,670	542	100.00 %	0.07 %
Elkin (Surry)	5	4,049	745,670	4,049	100.00 %	0.54 %
Elkin (Wilkes)	5	73	745,670	73	100.00 %	0.01 %
Ellenboro	10	723	745,670	723	100.00 %	0.10 %
Ellerbe	14	864	745,671	864	100.00 %	0.12 %
Elm City (Nash)	1	0	745,670	0	0.00 %	0.00 %
Elm City (Wilson)	1	1,218	745,670	1,218	100.00 %	0.16 %
Elon	4	11,336	745,671	11,336	100.00 %	1.52 %
Emerald Isle	3	3,847	745,671	3,847	100.00 %	0.52 %
Enfield	1	1,865	745,670	1,865	100.00 %	0.25 %
Erwin	13	4,542	745,671	4,542	100.00 %	0.61 %
Eureka	1	214	745,670	175	81.78 %	0.02 %
	7	214	745,671	39	18.22 %	0.01 %
Everetts	1	150	745,670	150	100.00 %	0.02 %
Fair Bluff	7	709	745,671	709	100.00 %	0.10 %
Fairmont	14	2,191	745,671	2,191	100.00 %	0.29 %
Fairview	9	3,456	745,670	3,456	100.00 %	0.46 %
Faison (Duplin)	3	784	745,671	784	100.00 %	0.11 %
Faison (Sampson)	7	0	745,671	0	0.00 %	0.00 %
Faith	8	819	745,671	819	100.00 %	0.11 %
Falcon (Cumberland)	14	324	745,671	324	100.00 %	0.04 %
Falcon (Sampson)	7	0	745,671	0	0.00 %	0.00 %
Falkland	1	47	745,670	47	100.00 %	0.01 %
Fallston	10	627	745,670	627	100.00 %	0.08 %
Farmville	1	4,461	745,670	4,461	100.00 %	0.60 %
Fayetteville	14	208,501	745,671	208,501	100.00 %	27.96 %
Flat Rock	11	3,486	745,671	3,486	100.00 %	0.47 %
Fletcher	11	7,987	745,671	7,987	100.00 %	1.07 %
Fontana Dam	11	13	745,671	13	100.00 %	0.00 %
Forest City	10	7,377	745,670	7,377	100.00 %	0.99 %
Forest Hills	11	303	745,671	303	100.00 %	0.04 %
Fountain	1	385	745,670	385	100.00 %	0.05 %
Four Oaks	7	2,158	745,671	2,158	100.00 %	0.29 %
Foxfire	14	1,288	745,671	1,288	100.00 %	0.17 %
Franklin	11	4,175	745,671	4,175	100.00 %	0.56 %
Franklinton	1	2,456	745,670	2,456	100.00 %	0.33 %
Franklinville	8	1,197	745,671	1,197	100.00 %	0.16 %
Fremont	7	1,196	745,671	1,196	100.00 %	0.16 %
Fuquay-Varina (Harnett)	13	0	745,671	0	0.00 %	0.00 %

Municipality by County - District Report

District Plan: CBK22-2

Municipality	District	Total Muni Population	Total District Population	Muni Pop in District	Percent of Muni Pop in District	Percent of District Pop in Muni
Fuquay-Varina (Wake)	2	34,152	745,670	1,373	4.02 %	0.18 %
	13	34,152	745,671	32,779	95.98 %	4.40 %
Gamewell	5	3,702	745,670	3,702	100.00 %	0.50 %
Garland	7	595	745,671	595	100.00 %	0.08 %
Garner	2	31,159	745,670	31,159	100.00 %	4.18 %
Garysburg	1	904	745,670	904	100.00 %	0.12 %
Gaston	1	1,008	745,670	1,008	100.00 %	0.14 %
Gastonia	10	80,411	745,670	80,411	100.00 %	10.78 %
Gatesville	1	267	745,670	267	100.00 %	0.04 %
Gibson	14	449	745,671	449	100.00 %	0.06 %
Gibsonville (Alamance)	4	4,278	745,671	4,278	100.00 %	0.57 %
Gibsonville (Guilford)	6	4,642	745,670	4,642	100.00 %	0.62 %
Glen Alpine	5	1,529	745,670	1,152	75.34 %	0.15 %
	10	1,529	745,670	377	24.66 %	0.05 %
Godwin	14	128	745,671	128	100.00 %	0.02 %
Goldsboro	1	33,657	745,670	6,282	18.66 %	0.84 %
	7	33,657	745,671	27,375	81.34 %	3.67 %
Goldston	13	234	745,671	234	100.00 %	0.03 %
Graham	4	17,157	745,671	17,157	100.00 %	2.30 %
Grandfather Village	5	95	745,670	95	100.00 %	0.01 %
Granite Falls	5	4,965	745,670	4,965	100.00 %	0.67 %
Granite Quarry	8	2,984	745,671	2,984	100.00 %	0.40 %
Grantsboro	3	692	745,671	692	100.00 %	0.09 %
Green Level	4	3,152	745,671	3,152	100.00 %	0.42 %
Greenevers	3	567	745,671	567	100.00 %	0.08 %
Greensboro	6	299,035	745,670	299,035	100.00 %	40.10 %
Greenville	1	87,521	745,670	45,905	52.45 %	6.16 %
	3	87,521	745,671	41,616	47.55 %	5.58 %
Grifton (Lenoir)	3	147	745,671	147	100.00 %	0.02 %
Grifton (Pitt)	3	2,301	745,671	2,301	100.00 %	0.31 %
Grimesland	3	386	745,671	386	100.00 %	0.05 %
Grover	10	802	745,670	802	100.00 %	0.11 %
Halifax	1	170	745,670	170	100.00 %	0.02 %
Hamilton	1	306	745,670	306	100.00 %	0.04 %
Hamlet	14	6,025	745,671	6,025	100.00 %	0.81 %
Harmony	10	543	745,670	543	100.00 %	0.07 %
Harrells (Duplin)	3	0	745,671	0	0.00 %	0.00 %
Harrells (Sampson)	7	160	745,671	160	100.00 %	0.02 %
Harrellsville	1	85	745,670	85	100.00 %	0.01 %
Harrisburg	9	18,967	745,670	18,967	100.00 %	2.54 %
Hassell	1	49	745,670	49	100.00 %	0.01 %

Municipality by County - District Report

District Plan: CBK22-2

Municipality	District	Total Muni Population	Total District Population	Muni Pop in District	Percent of Muni Pop in District	Percent of District Pop in Muni
Havelock	3	16,621	745,671	16,621	100.00 %	2.23 %
Haw River	4	2,252	745,671	2,252	100.00 %	0.30 %
Hayesville	11	461	745,671	461	100.00 %	0.06 %
Hemby Bridge	9	1,614	745,670	1,614	100.00 %	0.22 %
Henderson	1	15,060	745,670	15,060	100.00 %	2.02 %
Hendersonville	11	15,137	745,671	15,137	100.00 %	2.03 %
Hertford	1	1,934	745,670	1,934	100.00 %	0.26 %
Hickory (Burke)	5	79	745,670	79	100.00 %	0.01 %
Hickory (Caldwell)	5	32	745,670	32	100.00 %	0.00 %
Hickory (Catawba)	10	43,379	745,670	43,379	100.00 %	5.82 %
High Point (Davidson)	8	6,646	745,671	6,646	100.00 %	0.89 %
High Point (Forsyth)	6	84	745,670	84	100.00 %	0.01 %
High Point (Guilford)	6	107,321	745,670	107,321	100.00 %	14.39 %
High Point (Randolph)	8	8	745,671	8	100.00 %	0.00 %
High Shoals	10	595	745,670	595	100.00 %	0.08 %
Highlands (Jackson)	11	12	745,671	12	100.00 %	0.00 %
Highlands (Macon)	11	1,060	745,671	1,060	100.00 %	0.14 %
Hildebran	5	1,679	745,670	1,679	100.00 %	0.23 %
Hillsborough	4	9,660	745,671	9,660	100.00 %	1.30 %
Hobgood	1	268	745,670	268	100.00 %	0.04 %
Hoffman	14	418	745,671	418	100.00 %	0.06 %
Holden Beach	7	921	745,671	921	100.00 %	0.12 %
Holly Ridge	3	4,171	745,671	4,171	100.00 %	0.56 %
Holly Springs	2	41,239	745,670	1,675	4.06 %	0.22 %
	13	41,239	745,671	39,564	95.94 %	5.31 %
Hookerton	1	413	745,670	413	100.00 %	0.06 %
Hope Mills	14	17,808	745,671	17,808	100.00 %	2.39 %
Hot Springs	11	520	745,671	520	100.00 %	0.07 %
Hudson	5	3,780	745,670	3,780	100.00 %	0.51 %
Huntersville	12	61,376	745,671	61,376	100.00 %	8.23 %
Indian Beach	3	223	745,671	223	100.00 %	0.03 %
Indian Trail	9	39,997	745,670	39,997	100.00 %	5.36 %
Jackson	1	430	745,670	430	100.00 %	0.06 %
Jacksonville	3	72,723	745,671	72,723	100.00 %	9.75 %
Jamestown	6	3,668	745,670	3,668	100.00 %	0.49 %
Jamesville	1	424	745,670	424	100.00 %	0.06 %
Jefferson	5	1,622	745,670	1,622	100.00 %	0.22 %
Jonesville	5	2,308	745,670	2,308	100.00 %	0.31 %
Kannapolis (Cabarrus)	8	42,846	745,671	42,846	100.00 %	5.75 %
Kannapolis (Rowan)	8	10,268	745,671	10,268	100.00 %	1.38 %
Kelford	1	203	745,670	203	100.00 %	0.03 %

Municipality by County - District Report

District Plan: CBK22-2

Municipality	District	Total Muni Population	Total District Population	Muni Pop in District	Percent of Muni Pop in District	Percent of District Pop in Muni
Kenansville	3	770	745,671	770	100.00 %	0.10 %
Kenly (Johnston)	7	1,293	745,671	1,293	100.00 %	0.17 %
Kenly (Wilson)	1	198	745,670	198	100.00 %	0.03 %
Kernersville (Forsyth)	6	25,947	745,670	25,947	100.00 %	3.48 %
Kernersville (Guilford)	6	502	745,670	502	100.00 %	0.07 %
Kill Devil Hills	3	7,656	745,671	7,656	100.00 %	1.03 %
King (Forsyth)	5	591	745,670	591	100.00 %	0.08 %
King (Stokes)	5	6,606	745,670	6,606	100.00 %	0.89 %
Kings Mountain (Cleveland)	10	10,032	745,670	10,032	100.00 %	1.35 %
Kings Mountain (Gaston)	10	1,110	745,670	1,110	100.00 %	0.15 %
Kingstown	10	656	745,670	656	100.00 %	0.09 %
Kinston	3	19,900	745,671	19,900	100.00 %	2.67 %
Kittrell	1	132	745,670	132	100.00 %	0.02 %
Kitty Hawk	3	3,689	745,671	3,689	100.00 %	0.49 %
Knightdale	2	19,435	745,670	19,435	100.00 %	2.61 %
Kure Beach	7	2,191	745,671	2,191	100.00 %	0.29 %
La Grange	3	2,595	745,671	2,595	100.00 %	0.35 %
Lake Lure	11	1,365	745,671	1,365	100.00 %	0.18 %
Lake Park	9	3,269	745,670	3,269	100.00 %	0.44 %
Lake Santeetlah	11	38	745,671	38	100.00 %	0.01 %
Lake Waccamaw	7	1,296	745,671	1,296	100.00 %	0.17 %
Landis	8	3,690	745,671	3,690	100.00 %	0.49 %
Lansing	5	126	745,670	126	100.00 %	0.02 %
Lasker	1	64	745,670	64	100.00 %	0.01 %
Lattimore	10	406	745,670	406	100.00 %	0.05 %
Laurel Park	11	2,250	745,671	2,250	100.00 %	0.30 %
Laurinburg	14	14,978	745,671	14,978	100.00 %	2.01 %
Lawndale	10	570	745,670	570	100.00 %	0.08 %
Leggett	1	37	745,670	37	100.00 %	0.00 %
Leland	7	22,908	745,671	22,908	100.00 %	3.07 %
Lenoir	5	18,352	745,670	18,352	100.00 %	2.46 %
Lewiston Woodville	1	426	745,670	426	100.00 %	0.06 %
Lewisville	5	13,381	745,670	13,381	100.00 %	1.79 %
Lexington	8	19,632	745,671	19,632	100.00 %	2.63 %
Liberty	8	2,655	745,671	2,655	100.00 %	0.36 %
Lilesville	14	395	745,671	395	100.00 %	0.05 %
Lillington	13	4,735	745,671	4,735	100.00 %	0.63 %
Lincolnton	10	11,091	745,670	11,091	100.00 %	1.49 %
Linden	14	136	745,671	136	100.00 %	0.02 %
Littleton	1	559	745,670	559	100.00 %	0.07 %
Locust (Cabarrus)	9	541	745,670	541	100.00 %	0.07 %

Municipality by County - District Report

District Plan: CBK22-2

Municipality	District	Total Muni Population	Total District Population	Muni Pop in District	Percent of Muni Pop in District	Percent of District Pop in Muni
Locust (Stanly)	9	3,996	745,670	3,996	100.00 %	0.54 %
Long View (Burke)	5	735	745,670	735	100.00 %	0.10 %
Long View (Catawba)	10	4,353	745,670	4,353	100.00 %	0.58 %
Louisburg	1	3,064	745,670	3,064	100.00 %	0.41 %
Love Valley	10	154	745,670	154	100.00 %	0.02 %
Lowell	10	3,654	745,670	3,654	100.00 %	0.49 %
Lucama	1	1,036	745,670	1,036	100.00 %	0.14 %
Lumber Bridge	14	82	745,671	82	100.00 %	0.01 %
Lumberton	14	19,025	745,671	19,025	100.00 %	2.55 %
Macclesfield	1	413	745,670	413	100.00 %	0.06 %
Macon	1	110	745,670	110	100.00 %	0.01 %
Madison	5	2,129	745,670	2,129	100.00 %	0.29 %
Maggie Valley	11	1,687	745,671	1,687	100.00 %	0.23 %
Magnolia	3	831	745,671	831	100.00 %	0.11 %
Maiden (Catawba)	10	3,736	745,670	3,736	100.00 %	0.50 %
Maiden (Lincoln)	10	0	745,670	0	0.00 %	0.00 %
Manteo	3	1,600	745,671	1,600	100.00 %	0.21 %
Marietta	14	111	745,671	111	100.00 %	0.01 %
Marion	11	7,717	745,671	7,717	100.00 %	1.03 %
Mars Hill	11	2,007	745,671	2,007	100.00 %	0.27 %
Marshall	11	777	745,671	777	100.00 %	0.10 %
Marshville	9	2,522	745,670	2,522	100.00 %	0.34 %
Marvin	9	6,358	745,670	6,358	100.00 %	0.85 %
Matthews	9	29,435	745,670	29,435	100.00 %	3.95 %
Maxton (Robeson)	14	1,902	745,671	1,902	100.00 %	0.26 %
Maxton (Scotland)	14	208	745,671	208	100.00 %	0.03 %
Mayodan	5	2,418	745,670	2,418	100.00 %	0.32 %
Maysville	3	818	745,671	818	100.00 %	0.11 %
McAdenville	10	890	745,670	890	100.00 %	0.12 %
McDonald	14	94	745,671	94	100.00 %	0.01 %
McFarlan	14	94	745,671	94	100.00 %	0.01 %
Mebane (Alamance)	4	14,626	745,671	14,626	100.00 %	1.96 %
Mebane (Orange)	4	3,171	745,671	3,171	100.00 %	0.43 %
Mesic	3	144	745,671	144	100.00 %	0.02 %
Micro	7	458	745,671	458	100.00 %	0.06 %
Middleburg	1	101	745,670	101	100.00 %	0.01 %
Middlesex	1	912	745,670	912	100.00 %	0.12 %
Midland (Cabarrus)	9	4,684	745,670	4,684	100.00 %	0.63 %
Midland (Mecklenburg)	9	0	745,670	0	0.00 %	0.00 %
Midway	8	4,742	745,671	4,742	100.00 %	0.64 %
Mills River	11	7,078	745,671	7,078	100.00 %	0.95 %

Municipality by County - District Report

District Plan: CBK22-2

Municipality	District	Total Muni Population	Total District Population	Muni Pop in District	Percent of Muni Pop in District	Percent of District Pop in Muni
Milton	4	155	745,671	155	100.00 %	0.02 %
Mineral Springs	9	3,159	745,670	3,159	100.00 %	0.42 %
Minnesott Beach	3	530	745,671	530	100.00 %	0.07 %
Mint Hill (Mecklenburg)	9	26,444	745,670	26,444	100.00 %	3.55 %
Mint Hill (Union)	9	6	745,670	6	100.00 %	0.00 %
Misenheimer	9	650	745,670	650	100.00 %	0.09 %
Mocksville	8	5,900	745,671	5,900	100.00 %	0.79 %
Momeyer	1	277	745,670	277	100.00 %	0.04 %
Monroe	9	34,562	745,670	34,562	100.00 %	4.64 %
Montreat	11	901	745,671	901	100.00 %	0.12 %
Mooresboro	10	293	745,670	293	100.00 %	0.04 %
Mooresville	8	50,193	745,671	50,193	100.00 %	6.73 %
Morehead City	3	9,556	745,671	9,556	100.00 %	1.28 %
Morganton	5	17,474	745,670	16,963	97.08 %	2.27 %
	10	17,474	745,670	511	2.92 %	0.07 %
Morrisville (Durham)	4	207	745,671	207	100.00 %	0.03 %
Morrisville (Wake)	13	29,423	745,671	29,423	100.00 %	3.95 %
Morven	14	329	745,671	329	100.00 %	0.04 %
Mount Airy	5	10,676	745,670	10,676	100.00 %	1.43 %
Mount Gilead	14	1,171	745,671	1,171	100.00 %	0.16 %
Mount Holly	10	17,703	745,670	17,703	100.00 %	2.37 %
Mount Olive (Duplin)	3	5	745,671	5	100.00 %	0.00 %
Mount Olive (Wayne)	7	4,193	745,671	4,193	100.00 %	0.56 %
Mount Pleasant	8	1,671	745,671	1,666	99.70 %	0.22 %
	9	1,671	745,670	5	0.30 %	0.00 %
Murfreesboro	1	2,619	745,670	2,619	100.00 %	0.35 %
Murphy	11	1,608	745,671	1,608	100.00 %	0.22 %
Nags Head	3	3,168	745,671	3,168	100.00 %	0.42 %
Nashville	1	5,632	745,670	5,632	100.00 %	0.76 %
Navassa	7	1,367	745,671	1,367	100.00 %	0.18 %
New Bern	3	31,291	745,671	31,291	100.00 %	4.20 %
New London	9	607	745,670	607	100.00 %	0.08 %
Newland	5	715	745,670	715	100.00 %	0.10 %
Newport	3	4,364	745,671	4,364	100.00 %	0.59 %
Newton	10	13,148	745,670	13,148	100.00 %	1.76 %
Newton Grove	7	585	745,671	585	100.00 %	0.08 %
Norlina	1	920	745,670	920	100.00 %	0.12 %
Norman	14	100	745,671	100	100.00 %	0.01 %
North Topsail Beach	3	1,005	745,671	1,005	100.00 %	0.13 %
North Wilkesboro	5	4,382	745,670	4,382	100.00 %	0.59 %
Northwest	7	703	745,671	703	100.00 %	0.09 %

Municipality by County - District Report

District Plan: CBK22-2

Municipality	District	Total Muni Population	Total District Population	Muni Pop in District	Percent of Muni Pop in District	Percent of District Pop in Muni
Norwood	9	2,367	745,670	2,367	100.00 %	0.32 %
Oak City	1	266	745,670	266	100.00 %	0.04 %
Oak Island	7	8,396	745,671	8,396	100.00 %	1.13 %
Oak Ridge	6	7,474	745,670	7,474	100.00 %	1.00 %
Oakboro	9	2,128	745,670	2,128	100.00 %	0.29 %
Ocean Isle Beach	7	867	745,671	867	100.00 %	0.12 %
Old Fort	11	811	745,671	811	100.00 %	0.11 %
Oriental	3	880	745,671	880	100.00 %	0.12 %
Orrum	14	59	745,671	59	100.00 %	0.01 %
Ossipee	4	536	745,671	536	100.00 %	0.07 %
Oxford	1	8,628	745,670	8,628	100.00 %	1.16 %
Pantego	3	164	745,671	164	100.00 %	0.02 %
Parkton	14	504	745,671	504	100.00 %	0.07 %
Parmele	1	243	745,670	243	100.00 %	0.03 %
Patterson Springs	10	571	745,670	571	100.00 %	0.08 %
Peachland	14	390	745,671	390	100.00 %	0.05 %
Peletier	3	769	745,671	769	100.00 %	0.10 %
Pembroke	14	2,823	745,671	2,823	100.00 %	0.38 %
Pikeville	7	712	745,671	712	100.00 %	0.10 %
Pilot Mountain	5	1,440	745,670	1,440	100.00 %	0.19 %
Pine Knoll Shores	3	1,388	745,671	1,388	100.00 %	0.19 %
Pine Level	7	2,046	745,671	2,046	100.00 %	0.27 %
Pinebluff	14	1,473	745,671	1,473	100.00 %	0.20 %
Pinehurst	14	17,581	745,671	17,581	100.00 %	2.36 %
Pinetops	1	1,200	745,670	1,200	100.00 %	0.16 %
Pineville	12	10,602	745,671	10,602	100.00 %	1.42 %
Pink Hill	3	451	745,671	451	100.00 %	0.06 %
Pittsboro	13	4,537	745,671	4,537	100.00 %	0.61 %
Pleasant Garden	6	5,000	745,670	5,000	100.00 %	0.67 %
Plymouth	1	3,320	745,670	3,320	100.00 %	0.45 %
Polkton	14	2,250	745,671	2,250	100.00 %	0.30 %
Polkville	10	516	745,670	516	100.00 %	0.07 %
Pollocksville	3	268	745,671	268	100.00 %	0.04 %
Powellsville	1	189	745,670	189	100.00 %	0.03 %
Princeton	7	1,315	745,671	1,315	100.00 %	0.18 %
Princeville	1	1,254	745,670	1,254	100.00 %	0.17 %
Proctorville	14	121	745,671	121	100.00 %	0.02 %
Raeford	14	4,559	745,671	4,559	100.00 %	0.61 %
Raleigh (Durham)	4	1,559	745,671	1,559	100.00 %	0.21 %
Raleigh (Wake)	2	466,106	745,670	460,066	98.70 %	61.70 %
	13	466,106	745,671	6,040	1.30 %	0.81 %

Municipality by County - District Report

District Plan: CBK22-2

Municipality	District	Total Muni Population	Total District Population	Muni Pop in District	Percent of Muni Pop in District	Percent of District Pop in Muni
Ramseur	8	1,774	745,671	1,774	100.00 %	0.24 %
Randleman	8	4,595	745,671	4,595	100.00 %	0.62 %
Ranlo	10	4,511	745,670	4,511	100.00 %	0.60 %
Raynham	14	60	745,671	60	100.00 %	0.01 %
Red Cross	9	762	745,670	762	100.00 %	0.10 %
Red Oak	1	3,342	745,670	3,342	100.00 %	0.45 %
Red Springs (Hoke)	14	0	745,671	0	0.00 %	0.00 %
Red Springs (Robeson)	14	3,087	745,671	3,087	100.00 %	0.41 %
Reidsville	4	14,583	745,671	14,583	100.00 %	1.96 %
Rennert	14	275	745,671	275	100.00 %	0.04 %
Rhodhiss (Burke)	5	639	745,670	639	100.00 %	0.09 %
Rhodhiss (Caldwell)	5	358	745,670	358	100.00 %	0.05 %
Rich Square	1	894	745,670	894	100.00 %	0.12 %
Richfield	9	582	745,670	582	100.00 %	0.08 %
Richlands	3	2,287	745,671	2,287	100.00 %	0.31 %
River Bend	3	2,902	745,671	2,902	100.00 %	0.39 %
Roanoke Rapids	1	15,229	745,670	15,229	100.00 %	2.04 %
Robbins	14	1,168	745,671	1,168	100.00 %	0.16 %
Robbinsville	11	597	745,671	597	100.00 %	0.08 %
Robersonville	1	1,269	745,670	1,269	100.00 %	0.17 %
Rockingham	14	9,243	745,671	9,243	100.00 %	1.24 %
Rockwell	8	2,302	745,671	2,302	100.00 %	0.31 %
Rocky Mount (Edgecombe)	1	15,414	745,670	15,414	100.00 %	2.07 %
Rocky Mount (Nash)	1	38,927	745,670	38,927	100.00 %	5.22 %
Rolesville	2	9,475	745,670	9,475	100.00 %	1.27 %
Ronda	5	438	745,670	438	100.00 %	0.06 %
Roper	1	485	745,670	485	100.00 %	0.07 %
Rose Hill	3	1,371	745,671	1,371	100.00 %	0.18 %
Roseboro	7	1,163	745,671	1,163	100.00 %	0.16 %
Rosman	11	701	745,671	701	100.00 %	0.09 %
Rowland	14	885	745,671	885	100.00 %	0.12 %
Roxboro	4	8,134	745,671	8,134	100.00 %	1.09 %
Roxobel	1	187	745,670	187	100.00 %	0.03 %
Rural Hall	5	3,351	745,670	3,351	100.00 %	0.45 %
Ruth	10	347	745,670	347	100.00 %	0.05 %
Rutherford College (Burke)	5	1,226	745,670	1,226	100.00 %	0.16 %
Rutherford College (Caldwell)	5	0	745,670	0	0.00 %	0.00 %
Rutherfordton	10	3,640	745,670	3,640	100.00 %	0.49 %
Salemburg	7	457	745,671	457	100.00 %	0.06 %
Salisbury	8	35,540	745,671	35,540	100.00 %	4.77 %
Saluda (Henderson)	11	11	745,671	11	100.00 %	0.00 %

Municipality by County - District Report

District Plan: CBK22-2

Municipality	District	Total Muni Population	Total District Population	Muni Pop in District	Percent of Muni Pop in District	Percent of District Pop in Muni
Saluda (Polk)	11	620	745,671	620	100.00 %	0.08 %
Sandy Creek	7	248	745,671	248	100.00 %	0.03 %
Sandyfield	7	430	745,671	430	100.00 %	0.06 %
Sanford	13	30,261	745,671	30,261	100.00 %	4.06 %
Saratoga	1	353	745,670	353	100.00 %	0.05 %
Sawmills	5	5,020	745,670	5,020	100.00 %	0.67 %
Scotland Neck	1	1,640	745,670	1,640	100.00 %	0.22 %
Seaboard	1	542	745,670	542	100.00 %	0.07 %
Seagrove	8	235	745,671	235	100.00 %	0.03 %
Sedalia	6	676	745,670	676	100.00 %	0.09 %
Selma	7	6,317	745,671	6,317	100.00 %	0.85 %
Seven Devils (Avery)	5	38	745,670	38	100.00 %	0.01 %
Seven Devils (Watauga)	5	275	745,670	275	100.00 %	0.04 %
Seven Springs	7	55	745,671	55	100.00 %	0.01 %
Severn	1	191	745,670	191	100.00 %	0.03 %
Shallotte	7	4,185	745,671	4,185	100.00 %	0.56 %
Sharpsburg (Edgecombe)	1	215	745,670	215	100.00 %	0.03 %
Sharpsburg (Nash)	1	1,061	745,670	1,061	100.00 %	0.14 %
Sharpsburg (Wilson)	1	421	745,670	421	100.00 %	0.06 %
Shelby	10	21,918	745,670	21,918	100.00 %	2.94 %
Siler City	13	7,702	745,671	7,702	100.00 %	1.03 %
Simpson	3	390	745,671	390	100.00 %	0.05 %
Sims	1	275	745,670	275	100.00 %	0.04 %
Smithfield	7	11,292	745,671	11,292	100.00 %	1.51 %
Snow Hill	1	1,481	745,670	1,481	100.00 %	0.20 %
Southern Pines	14	15,545	745,671	15,545	100.00 %	2.08 %
Southern Shores	3	3,090	745,671	3,090	100.00 %	0.41 %
Southport	7	3,971	745,671	3,971	100.00 %	0.53 %
Sparta	5	1,834	745,670	1,834	100.00 %	0.25 %
Speed	1	63	745,670	63	100.00 %	0.01 %
Spencer	8	3,308	745,671	3,308	100.00 %	0.44 %
Spencer Mountain	10	0	745,670	0	0.00 %	0.00 %
Spindale	10	4,225	745,670	4,225	100.00 %	0.57 %
Spring Hope	1	1,309	745,670	1,309	100.00 %	0.18 %
Spring Lake	14	11,660	745,671	11,660	100.00 %	1.56 %
Spruce Pine	11	2,194	745,671	2,194	100.00 %	0.29 %
St. Helena	7	417	745,671	417	100.00 %	0.06 %
St. James	7	6,529	745,671	6,529	100.00 %	0.88 %
St. Pauls	14	2,045	745,671	2,045	100.00 %	0.27 %
Staley	8	397	745,671	397	100.00 %	0.05 %
Stallings (Mecklenburg)	9	384	745,670	384	100.00 %	0.05 %

Municipality by County - District Report

District Plan: CBK22-2

Municipality	District	Total Muni Population	Total District Population	Muni Pop in District	Percent of Muni Pop in District	Percent of District Pop in Muni
Stallings (Union)	9	15,728	745,670	15,728	100.00 %	2.11 %
Stanfield	9	1,585	745,670	1,585	100.00 %	0.21 %
Stanley	10	3,963	745,670	3,963	100.00 %	0.53 %
Stantonsburg	1	762	745,670	762	100.00 %	0.10 %
Star	14	806	745,671	806	100.00 %	0.11 %
Statesville	10	28,419	745,670	28,419	100.00 %	3.81 %
Stedman	14	1,277	745,671	1,277	100.00 %	0.17 %
Stem	1	960	745,670	960	100.00 %	0.13 %
Stokesdale	6	5,924	745,670	5,924	100.00 %	0.79 %
Stoneville	5	1,308	745,670	1,308	100.00 %	0.18 %
Stonewall	3	214	745,671	214	100.00 %	0.03 %
Stovall	1	324	745,670	324	100.00 %	0.04 %
Sugar Mountain	5	371	745,670	371	100.00 %	0.05 %
Summerfield	6	10,951	745,670	10,951	100.00 %	1.47 %
Sunset Beach	7	4,175	745,671	4,175	100.00 %	0.56 %
Surf City (Onslow)	3	334	745,671	334	100.00 %	0.04 %
Surf City (Pender)	3	3,533	745,671	3,533	100.00 %	0.47 %
Swansboro	3	3,744	745,671	3,744	100.00 %	0.50 %
Swepsonville	4	2,445	745,671	2,445	100.00 %	0.33 %
Sylva	11	2,578	745,671	2,578	100.00 %	0.35 %
Tabor City	7	3,781	745,671	3,781	100.00 %	0.51 %
Tar Heel	14	90	745,671	90	100.00 %	0.01 %
Tarboro	1	10,721	745,670	10,721	100.00 %	1.44 %
Taylorsville	5	2,320	745,670	2,320	100.00 %	0.31 %
Taylortown	14	634	745,671	634	100.00 %	0.09 %
Teachey	3	448	745,671	448	100.00 %	0.06 %
Thomasville (Davidson)	8	26,662	745,671	26,662	100.00 %	3.58 %
Thomasville (Randolph)	8	521	745,671	521	100.00 %	0.07 %
Tobaccoville (Forsyth)	5	2,578	745,670	2,578	100.00 %	0.35 %
Tobaccoville (Stokes)	5	0	745,670	0	0.00 %	0.00 %
Topsail Beach	3	461	745,671	461	100.00 %	0.06 %
Trent Woods	3	4,074	745,671	4,074	100.00 %	0.55 %
Trenton	3	238	745,671	238	100.00 %	0.03 %
Trinity	8	7,006	745,671	7,006	100.00 %	0.94 %
Troutman	8	3,698	745,671	807	21.82 %	0.11 %
	10	3,698	745,670	2,891	78.18 %	0.39 %
Troy	14	2,850	745,671	2,850	100.00 %	0.38 %
Tryon	11	1,562	745,671	1,562	100.00 %	0.21 %
Turkey	7	213	745,671	213	100.00 %	0.03 %
Unionville	9	6,643	745,670	6,643	100.00 %	0.89 %
Valdese	5	4,689	745,670	4,689	100.00 %	0.63 %

Municipality by County - District Report

District Plan: CBK22-2

Municipality	District	Total Muni Population	Total District Population	Muni Pop in District	Percent of Muni Pop in District	Percent of District Pop in Muni
Vanceboro	3	869	745,671	869	100.00 %	0.12 %
Vandemere	3	246	745,671	246	100.00 %	0.03 %
Varnamtown	7	525	745,671	525	100.00 %	0.07 %
Vass	14	952	745,671	952	100.00 %	0.13 %
Waco	10	310	745,670	310	100.00 %	0.04 %
Wade	14	638	745,671	638	100.00 %	0.09 %
Wadesboro	14	5,008	745,671	5,008	100.00 %	0.67 %
Wagram	14	615	745,671	615	100.00 %	0.08 %
Wake Forest (Franklin)	1	1,504	745,670	1,504	100.00 %	0.20 %
Wake Forest (Wake)	2	46,097	745,670	46,097	100.00 %	6.18 %
Walkertown	6	5,692	745,670	5,692	100.00 %	0.76 %
Wallace (Duplin)	3	3,413	745,671	3,413	100.00 %	0.46 %
Wallace (Pender)	7	0	745,671	0	0.00 %	0.00 %
Wallburg	8	3,051	745,671	3,051	100.00 %	0.41 %
Walnut Cove	5	1,586	745,670	1,586	100.00 %	0.21 %
Walnut Creek	7	1,084	745,671	1,084	100.00 %	0.15 %
Walstonburg	1	193	745,670	193	100.00 %	0.03 %
Warrenton	1	851	745,670	851	100.00 %	0.11 %
Warsaw	3	2,733	745,671	2,733	100.00 %	0.37 %
Washington	3	9,875	745,671	9,875	100.00 %	1.32 %
Washington Park	3	392	745,671	392	100.00 %	0.05 %
Watha	7	181	745,671	181	100.00 %	0.02 %
Waxhaw	9	20,534	745,670	20,534	100.00 %	2.75 %
Waynesville	11	10,140	745,671	10,140	100.00 %	1.36 %
Weaverville	11	4,567	745,671	4,567	100.00 %	0.61 %
Webster	11	372	745,671	372	100.00 %	0.05 %
Weddington (Mecklenburg)	9	5	745,670	5	100.00 %	0.00 %
Weddington (Union)	9	13,176	745,670	13,176	100.00 %	1.77 %
Weldon	1	1,444	745,670	1,444	100.00 %	0.19 %
Wendell	2	9,793	745,670	9,793	100.00 %	1.31 %
Wentworth	4	2,662	745,671	921	34.60 %	0.12 %
	5	2,662	745,670	1,741	65.40 %	0.23 %
Wesley Chapel	9	8,681	745,670	8,681	100.00 %	1.16 %
West Jefferson	5	1,279	745,670	1,279	100.00 %	0.17 %
Whispering Pines	14	4,987	745,671	4,987	100.00 %	0.67 %
Whitakers (Edgecombe)	1	290	745,670	290	100.00 %	0.04 %
Whitakers (Nash)	1	337	745,670	337	100.00 %	0.05 %
White Lake	7	843	745,671	843	100.00 %	0.11 %
Whiteville	7	4,766	745,671	4,766	100.00 %	0.64 %
Whitsett	6	584	745,670	584	100.00 %	0.08 %
Wilkesboro	5	3,687	745,670	3,687	100.00 %	0.49 %

Municipality by County - District Report

District Plan: CBK22-2

Municipality	District	Total Muni Population	Total District Population	Muni Pop in District	Percent of Muni Pop in District	Percent of District Pop in Muni
Williamston	1	5,248	745,670	5,248	100.00 %	0.70 %
Wilmington	7	115,451	745,671	115,451	100.00 %	15.48 %
Wilson	1	47,851	745,670	47,851	100.00 %	6.42 %
Wilson's Mills	7	2,534	745,671	2,534	100.00 %	0.34 %
Windsor	1	3,582	745,670	3,582	100.00 %	0.48 %
Winfall	1	555	745,670	555	100.00 %	0.07 %
Wingate	9	4,055	745,670	4,055	100.00 %	0.54 %
Winston-Salem	5	249,545	745,670	111,539	44.70 %	14.96 %
	6	249,545	745,670	138,006	55.30 %	18.51 %
Winterville	3	10,462	745,671	10,462	100.00 %	1.40 %
Winton	1	629	745,670	629	100.00 %	0.08 %
Woodfin	11	7,936	745,671	7,936	100.00 %	1.06 %
Woodland	1	557	745,670	557	100.00 %	0.07 %
Wrightsville Beach	7	2,473	745,671	2,473	100.00 %	0.33 %
Yadkinville	5	2,995	745,670	2,995	100.00 %	0.40 %
Yanceyville	4	1,937	745,671	1,937	100.00 %	0.26 %
Youngsville	1	2,016	745,670	2,016	100.00 %	0.27 %
Zebulon (Johnston)	7	0	745,671	0	0.00 %	0.00 %
Zebulon (Wake)	2	6,903	745,670	6,903	100.00 %	0.93 %
			Assigned Geography Total:	**6,017,605**		

Report display: all municipalities

Total Municipalities (by County) Statewide: 614

Fully Assigned Municipalities: 614

Partially Assigned Municipalities: 0

Fully Unassigned Municipalities: 0

Total Districts Assigned: 14

Split Municipalities: 20

Splits Involving Population: 19

District - Municipality by County Report

District Plan: CBK22-2

District	Municipality	Total District Population	Total Muni Population	District Pop in Muni	Percent of District Pop in Muni	Percent of Muni Pop in District
1	Ahoskie	745,670	4,891	4,891	0.66 %	100.00 %
	Askewville	745,670	184	184	0.02 %	100.00 %
	Aulander	745,670	763	763	0.10 %	100.00 %
	Bailey	745,670	568	568	0.08 %	100.00 %
	Bear Grass	745,670	89	89	0.01 %	100.00 %
	Bethel	745,670	1,373	1,373	0.18 %	100.00 %
	Black Creek	745,670	692	692	0.09 %	100.00 %
	Bunn	745,670	327	327	0.04 %	100.00 %
	Butner	745,670	8,397	8,397	1.13 %	100.00 %
	Castalia	745,670	264	264	0.04 %	100.00 %
	Cofield	745,670	267	267	0.04 %	100.00 %
	Colerain	745,670	217	217	0.03 %	100.00 %
	Como	745,670	67	67	0.01 %	100.00 %
	Conetoe	745,670	198	198	0.03 %	100.00 %
	Conway	745,670	752	752	0.10 %	100.00 %
	Creedmoor	745,670	4,866	4,866	0.65 %	100.00 %
	Creswell	745,670	207	207	0.03 %	100.00 %
	Dortches	745,670	1,082	1,082	0.15 %	100.00 %
	Edenton	745,670	4,460	4,460	0.60 %	100.00 %
	Elizabeth City (Pasquotank)	745,670	18,593	18,593	2.49 %	100.00 %
	Elm City (Nash)	745,670	0	0	0.00 %	0.00 %
	Elm City (Wilson)	745,670	1,218	1,218	0.16 %	100.00 %
	Enfield	745,670	1,865	1,865	0.25 %	100.00 %
	Eureka	745,670	214	175	0.02 %	81.78 %
	Everetts	745,670	150	150	0.02 %	100.00 %
	Falkland	745,670	47	47	0.01 %	100.00 %
	Farmville	745,670	4,461	4,461	0.60 %	100.00 %
	Fountain	745,670	385	385	0.05 %	100.00 %
	Franklinton	745,670	2,456	2,456	0.33 %	100.00 %
	Garysburg	745,670	904	904	0.12 %	100.00 %
	Gaston	745,670	1,008	1,008	0.14 %	100.00 %
	Gatesville	745,670	267	267	0.04 %	100.00 %
	Goldsboro	745,670	33,657	6,282	0.84 %	18.66 %
	Greenville	745,670	87,521	45,905	6.16 %	52.45 %
	Halifax	745,670	170	170	0.02 %	100.00 %
	Hamilton	745,670	306	306	0.04 %	100.00 %
	Harrellsville	745,670	85	85	0.01 %	100.00 %
	Hassell	745,670	49	49	0.01 %	100.00 %
	Henderson	745,670	15,060	15,060	2.02 %	100.00 %
	Hertford	745,670	1,934	1,934	0.26 %	100.00 %

District - Municipality by County Report

District Plan: CBK22-2

District	Municipality	Total District Population	Total Muni Population	District Pop in Muni	Percent of District Pop in Muni	Percent of Muni Pop in District
1	Hobgood	745,670	268	268	0.04 %	100.00 %
	Hookerton	745,670	413	413	0.06 %	100.00 %
	Jackson	745,670	430	430	0.06 %	100.00 %
	Jamesville	745,670	424	424	0.06 %	100.00 %
	Kelford	745,670	203	203	0.03 %	100.00 %
	Kenly (Wilson)	745,670	198	198	0.03 %	100.00 %
	Kittrell	745,670	132	132	0.02 %	100.00 %
	Lasker	745,670	64	64	0.01 %	100.00 %
	Leggett	745,670	37	37	0.00 %	100.00 %
	Lewiston Woodville	745,670	426	426	0.06 %	100.00 %
	Littleton	745,670	559	559	0.07 %	100.00 %
	Louisburg	745,670	3,064	3,064	0.41 %	100.00 %
	Lucama	745,670	1,036	1,036	0.14 %	100.00 %
	Macclesfield	745,670	413	413	0.06 %	100.00 %
	Macon	745,670	110	110	0.01 %	100.00 %
	Middleburg	745,670	101	101	0.01 %	100.00 %
	Middlesex	745,670	912	912	0.12 %	100.00 %
	Momeyer	745,670	277	277	0.04 %	100.00 %
	Murfreesboro	745,670	2,619	2,619	0.35 %	100.00 %
	Nashville	745,670	5,632	5,632	0.76 %	100.00 %
	Norlina	745,670	920	920	0.12 %	100.00 %
	Oak City	745,670	266	266	0.04 %	100.00 %
	Oxford	745,670	8,628	8,628	1.16 %	100.00 %
	Parmele	745,670	243	243	0.03 %	100.00 %
	Pinetops	745,670	1,200	1,200	0.16 %	100.00 %
	Plymouth	745,670	3,320	3,320	0.45 %	100.00 %
	Powellsville	745,670	189	189	0.03 %	100.00 %
	Princeville	745,670	1,254	1,254	0.17 %	100.00 %
	Red Oak	745,670	3,342	3,342	0.45 %	100.00 %
	Rich Square	745,670	894	894	0.12 %	100.00 %
	Roanoke Rapids	745,670	15,229	15,229	2.04 %	100.00 %
	Robersonville	745,670	1,269	1,269	0.17 %	100.00 %
	Rocky Mount (Edgecombe)	745,670	15,414	15,414	2.07 %	100.00 %
	Rocky Mount (Nash)	745,670	38,927	38,927	5.22 %	100.00 %
	Roper	745,670	485	485	0.07 %	100.00 %
	Roxobel	745,670	187	187	0.03 %	100.00 %
	Saratoga	745,670	353	353	0.05 %	100.00 %
	Scotland Neck	745,670	1,640	1,640	0.22 %	100.00 %
	Seaboard	745,670	542	542	0.07 %	100.00 %
	Severn	745,670	191	191	0.03 %	100.00 %

District - Municipality by County Report

District Plan: CBK22-2

District	Municipality	Total District Population	Total Muni Population	District Pop in Muni	Percent of District Pop in Muni	Percent of Muni Pop in District
1	Sharpsburg (Edgecombe)	745,670	215	215	0.03 %	100.00 %
	Sharpsburg (Nash)	745,670	1,061	1,061	0.14 %	100.00 %
	Sharpsburg (Wilson)	745,670	421	421	0.06 %	100.00 %
	Sims	745,670	275	275	0.04 %	100.00 %
	Snow Hill	745,670	1,481	1,481	0.20 %	100.00 %
	Speed	745,670	63	63	0.01 %	100.00 %
	Spring Hope	745,670	1,309	1,309	0.18 %	100.00 %
	Stantonsburg	745,670	762	762	0.10 %	100.00 %
	Stem	745,670	960	960	0.13 %	100.00 %
	Stovall	745,670	324	324	0.04 %	100.00 %
	Tarboro	745,670	10,721	10,721	1.44 %	100.00 %
	Wake Forest (Franklin)	745,670	1,504	1,504	0.20 %	100.00 %
	Walstonburg	745,670	193	193	0.03 %	100.00 %
	Warrenton	745,670	851	851	0.11 %	100.00 %
	Weldon	745,670	1,444	1,444	0.19 %	100.00 %
	Whitakers (Edgecombe)	745,670	290	290	0.04 %	100.00 %
	Whitakers (Nash)	745,670	337	337	0.05 %	100.00 %
	Williamston	745,670	5,248	5,248	0.70 %	100.00 %
	Wilson	745,670	47,851	47,851	6.42 %	100.00 %
	Windsor	745,670	3,582	3,582	0.48 %	100.00 %
	Winfall	745,670	555	555	0.07 %	100.00 %
	Winton	745,670	629	629	0.08 %	100.00 %
	Woodland	745,670	557	557	0.07 %	100.00 %
	Youngsville	745,670	2,016	2,016	0.27 %	100.00 %
2	Cary (Wake)	745,670	171,012	6,689	0.90 %	3.91 %
	Clayton (Wake)	745,670	0	0	0.00 %	0.00 %
	Durham (Wake)	745,670	269	269	0.04 %	100.00 %
	Fuquay-Varina (Wake)	745,670	34,152	1,373	0.18 %	4.02 %
	Garner	745,670	31,159	31,159	4.18 %	100.00 %
	Holly Springs	745,670	41,239	1,675	0.22 %	4.06 %
	Knightdale	745,670	19,435	19,435	2.61 %	100.00 %
	Raleigh (Wake)	745,670	466,106	460,066	61.70 %	98.70 %
	Rolesville	745,670	9,475	9,475	1.27 %	100.00 %
	Wake Forest (Wake)	745,670	46,097	46,097	6.18 %	100.00 %
	Wendell	745,670	9,793	9,793	1.31 %	100.00 %
	Zebulon (Wake)	745,670	6,903	6,903	0.93 %	100.00 %
3	Alliance	745,671	733	733	0.10 %	100.00 %
	Arapahoe	745,671	416	416	0.06 %	100.00 %
	Atlantic Beach	745,671	1,364	1,364	0.18 %	100.00 %
	Aurora	745,671	455	455	0.06 %	100.00 %

District - Municipality by County Report

District Plan: CBK22-2

District	Municipality	Total District Population	Total Muni Population	District Pop in Muni	Percent of District Pop in Muni	Percent of Muni Pop in District
3	Ayden	745,671	4,977	4,977	0.67 %	100.00 %
	Bath	745,671	245	245	0.03 %	100.00 %
	Bayboro	745,671	1,161	1,161	0.16 %	100.00 %
	Beaufort	745,671	4,464	4,464	0.60 %	100.00 %
	Belhaven	745,671	1,410	1,410	0.19 %	100.00 %
	Beulaville	745,671	1,116	1,116	0.15 %	100.00 %
	Bogue	745,671	695	695	0.09 %	100.00 %
	Bridgeton	745,671	349	349	0.05 %	100.00 %
	Calypso	745,671	327	327	0.04 %	100.00 %
	Cape Carteret	745,671	2,224	2,224	0.30 %	100.00 %
	Cedar Point	745,671	1,764	1,764	0.24 %	100.00 %
	Chocowinity	745,671	722	722	0.10 %	100.00 %
	Columbia	745,671	610	610	0.08 %	100.00 %
	Cove City	745,671	378	378	0.05 %	100.00 %
	Dover	745,671	349	349	0.05 %	100.00 %
	Duck	745,671	742	742	0.10 %	100.00 %
	Elizabeth City (Camden)	745,671	38	38	0.01 %	100.00 %
	Emerald Isle	745,671	3,847	3,847	0.52 %	100.00 %
	Faison (Duplin)	745,671	784	784	0.11 %	100.00 %
	Grantsboro	745,671	692	692	0.09 %	100.00 %
	Greenevers	745,671	567	567	0.08 %	100.00 %
	Greenville	745,671	87,521	41,616	5.58 %	47.55 %
	Grifton (Lenoir)	745,671	147	147	0.02 %	100.00 %
	Grifton (Pitt)	745,671	2,301	2,301	0.31 %	100.00 %
	Grimesland	745,671	386	386	0.05 %	100.00 %
	Harrells (Duplin)	745,671	0	0	0.00 %	0.00 %
	Havelock	745,671	16,621	16,621	2.23 %	100.00 %
	Holly Ridge	745,671	4,171	4,171	0.56 %	100.00 %
	Indian Beach	745,671	223	223	0.03 %	100.00 %
	Jacksonville	745,671	72,723	72,723	9.75 %	100.00 %
	Kenansville	745,671	770	770	0.10 %	100.00 %
	Kill Devil Hills	745,671	7,656	7,656	1.03 %	100.00 %
	Kinston	745,671	19,900	19,900	2.67 %	100.00 %
	Kitty Hawk	745,671	3,689	3,689	0.49 %	100.00 %
	La Grange	745,671	2,595	2,595	0.35 %	100.00 %
	Magnolia	745,671	831	831	0.11 %	100.00 %
	Manteo	745,671	1,600	1,600	0.21 %	100.00 %
	Maysville	745,671	818	818	0.11 %	100.00 %
	Mesic	745,671	144	144	0.02 %	100.00 %
	Minnesott Beach	745,671	530	530	0.07 %	100.00 %

District - Municipality by County Report

District Plan: CBK22-2

District	Municipality	Total District Population	Total Muni Population	District Pop in Muni	Percent of District Pop in Muni	Percent of Muni Pop in District
3	Morehead City	745,671	9,556	9,556	1.28 %	100.00 %
	Mount Olive (Duplin)	745,671	5	5	0.00 %	100.00 %
	Nags Head	745,671	3,168	3,168	0.42 %	100.00 %
	New Bern	745,671	31,291	31,291	4.20 %	100.00 %
	Newport	745,671	4,364	4,364	0.59 %	100.00 %
	North Topsail Beach	745,671	1,005	1,005	0.13 %	100.00 %
	Oriental	745,671	880	880	0.12 %	100.00 %
	Pantego	745,671	164	164	0.02 %	100.00 %
	Peletier	745,671	769	769	0.10 %	100.00 %
	Pine Knoll Shores	745,671	1,388	1,388	0.19 %	100.00 %
	Pink Hill	745,671	451	451	0.06 %	100.00 %
	Pollocksville	745,671	268	268	0.04 %	100.00 %
	Richlands	745,671	2,287	2,287	0.31 %	100.00 %
	River Bend	745,671	2,902	2,902	0.39 %	100.00 %
	Rose Hill	745,671	1,371	1,371	0.18 %	100.00 %
	Simpson	745,671	390	390	0.05 %	100.00 %
	Southern Shores	745,671	3,090	3,090	0.41 %	100.00 %
	Stonewall	745,671	214	214	0.03 %	100.00 %
	Surf City (Onslow)	745,671	334	334	0.04 %	100.00 %
	Surf City (Pender)	745,671	3,533	3,533	0.47 %	100.00 %
	Swansboro	745,671	3,744	3,744	0.50 %	100.00 %
	Teachey	745,671	448	448	0.06 %	100.00 %
	Topsail Beach	745,671	461	461	0.06 %	100.00 %
	Trent Woods	745,671	4,074	4,074	0.55 %	100.00 %
	Trenton	745,671	238	238	0.03 %	100.00 %
	Vanceboro	745,671	869	869	0.12 %	100.00 %
	Vandemere	745,671	246	246	0.03 %	100.00 %
	Wallace (Duplin)	745,671	3,413	3,413	0.46 %	100.00 %
	Warsaw	745,671	2,733	2,733	0.37 %	100.00 %
	Washington	745,671	9,875	9,875	1.32 %	100.00 %
	Washington Park	745,671	392	392	0.05 %	100.00 %
	Winterville	745,671	10,462	10,462	1.40 %	100.00 %
4	Alamance	745,671	988	988	0.13 %	100.00 %
	Burlington (Alamance)	745,671	55,481	55,481	7.44 %	100.00 %
	Carrboro	745,671	21,295	21,295	2.86 %	100.00 %
	Chapel Hill (Durham)	745,671	2,906	2,906	0.39 %	100.00 %
	Chapel Hill (Orange)	745,671	59,054	59,054	7.92 %	100.00 %
	Durham (Durham)	745,671	283,093	281,539	37.76 %	99.45 %
	Durham (Orange)	745,671	144	144	0.02 %	100.00 %
	Eden	745,671	15,421	3,158	0.42 %	20.48 %

District - Municipality by County Report

District Plan: CBK22-2

District	Municipality	Total District Population	Total Muni Population	District Pop in Muni	Percent of District Pop in Muni	Percent of Muni Pop in District
4	Elon	745,671	11,336	11,336	1.52 %	100.00 %
	Gibsonville (Alamance)	745,671	4,278	4,278	0.57 %	100.00 %
	Graham	745,671	17,157	17,157	2.30 %	100.00 %
	Green Level	745,671	3,152	3,152	0.42 %	100.00 %
	Haw River	745,671	2,252	2,252	0.30 %	100.00 %
	Hillsborough	745,671	9,660	9,660	1.30 %	100.00 %
	Mebane (Alamance)	745,671	14,626	14,626	1.96 %	100.00 %
	Mebane (Orange)	745,671	3,171	3,171	0.43 %	100.00 %
	Milton	745,671	155	155	0.02 %	100.00 %
	Morrisville (Durham)	745,671	207	207	0.03 %	100.00 %
	Ossipee	745,671	536	536	0.07 %	100.00 %
	Raleigh (Durham)	745,671	1,559	1,559	0.21 %	100.00 %
	Reidsville	745,671	14,583	14,583	1.96 %	100.00 %
	Roxboro	745,671	8,134	8,134	1.09 %	100.00 %
	Swepsonville	745,671	2,445	2,445	0.33 %	100.00 %
	Wentworth	745,671	2,662	921	0.12 %	34.60 %
	Yanceyville	745,671	1,937	1,937	0.26 %	100.00 %
5	Banner Elk	745,670	1,049	1,049	0.14 %	100.00 %
	Beech Mountain (Avery)	745,670	62	62	0.01 %	100.00 %
	Beech Mountain (Watauga)	745,670	613	613	0.08 %	100.00 %
	Bethania	745,670	344	344	0.05 %	100.00 %
	Blowing Rock (Caldwell)	745,670	91	91	0.01 %	100.00 %
	Blowing Rock (Watauga)	745,670	1,285	1,285	0.17 %	100.00 %
	Boone	745,670	19,092	19,092	2.56 %	100.00 %
	Boonville	745,670	1,185	1,185	0.16 %	100.00 %
	Cajah's Mountain	745,670	2,722	2,722	0.37 %	100.00 %
	Cedar Rock	745,670	301	301	0.04 %	100.00 %
	Clemmons	745,670	21,163	21,163	2.84 %	100.00 %
	Connelly Springs	745,670	1,529	1,529	0.21 %	100.00 %
	Crossnore	745,670	143	143	0.02 %	100.00 %
	Danbury	745,670	189	189	0.03 %	100.00 %
	Dobson	745,670	1,462	1,462	0.20 %	100.00 %
	Drexel	745,670	1,760	1,760	0.24 %	100.00 %
	East Bend	745,670	634	634	0.09 %	100.00 %
	Eden	745,670	15,421	12,263	1.64 %	79.52 %
	Elk Park	745,670	542	542	0.07 %	100.00 %
	Elkin (Surry)	745,670	4,049	4,049	0.54 %	100.00 %
	Elkin (Wilkes)	745,670	73	73	0.01 %	100.00 %
	Gamewell	745,670	3,702	3,702	0.50 %	100.00 %
	Glen Alpine	745,670	1,529	1,152	0.15 %	75.34 %

District - Municipality by County Report

District Plan: CBK22-2

District	Municipality	Total District Population	Total Muni Population	District Pop in Muni	Percent of District Pop in Muni	Percent of Muni Pop in District
5	Grandfather Village	745,670	95	95	0.01 %	100.00 %
	Granite Falls	745,670	4,965	4,965	0.67 %	100.00 %
	Hickory (Burke)	745,670	79	79	0.01 %	100.00 %
	Hickory (Caldwell)	745,670	32	32	0.00 %	100.00 %
	Hildebran	745,670	1,679	1,679	0.23 %	100.00 %
	Hudson	745,670	3,780	3,780	0.51 %	100.00 %
	Jefferson	745,670	1,622	1,622	0.22 %	100.00 %
	Jonesville	745,670	2,308	2,308	0.31 %	100.00 %
	King (Forsyth)	745,670	591	591	0.08 %	100.00 %
	King (Stokes)	745,670	6,606	6,606	0.89 %	100.00 %
	Lansing	745,670	126	126	0.02 %	100.00 %
	Lenoir	745,670	18,352	18,352	2.46 %	100.00 %
	Lewisville	745,670	13,381	13,381	1.79 %	100.00 %
	Long View (Burke)	745,670	735	735	0.10 %	100.00 %
	Madison	745,670	2,129	2,129	0.29 %	100.00 %
	Mayodan	745,670	2,418	2,418	0.32 %	100.00 %
	Morganton	745,670	17,474	16,963	2.27 %	97.08 %
	Mount Airy	745,670	10,676	10,676	1.43 %	100.00 %
	Newland	745,670	715	715	0.10 %	100.00 %
	North Wilkesboro	745,670	4,382	4,382	0.59 %	100.00 %
	Pilot Mountain	745,670	1,440	1,440	0.19 %	100.00 %
	Rhodhiss (Burke)	745,670	639	639	0.09 %	100.00 %
	Rhodhiss (Caldwell)	745,670	358	358	0.05 %	100.00 %
	Ronda	745,670	438	438	0.06 %	100.00 %
	Rural Hall	745,670	3,351	3,351	0.45 %	100.00 %
	Rutherford College (Burke)	745,670	1,226	1,226	0.16 %	100.00 %
	Rutherford College (Caldwell)	745,670	0	0	0.00 %	0.00 %
	Sawmills	745,670	5,020	5,020	0.67 %	100.00 %
	Seven Devils (Avery)	745,670	38	38	0.01 %	100.00 %
	Seven Devils (Watauga)	745,670	275	275	0.04 %	100.00 %
	Sparta	745,670	1,834	1,834	0.25 %	100.00 %
	Stoneville	745,670	1,308	1,308	0.18 %	100.00 %
	Sugar Mountain	745,670	371	371	0.05 %	100.00 %
	Taylorsville	745,670	2,320	2,320	0.31 %	100.00 %
	Tobaccoville (Forsyth)	745,670	2,578	2,578	0.35 %	100.00 %
	Tobaccoville (Stokes)	745,670	0	0	0.00 %	0.00 %
	Valdese	745,670	4,689	4,689	0.63 %	100.00 %
	Walnut Cove	745,670	1,586	1,586	0.21 %	100.00 %
	Wentworth	745,670	2,662	1,741	0.23 %	65.40 %
	West Jefferson	745,670	1,279	1,279	0.17 %	100.00 %

District - Municipality by County Report

District Plan: CBK22-2

District	Municipality	Total District Population	Total Muni Population	District Pop in Muni	Percent of District Pop in Muni	Percent of Muni Pop in District
5	Wilkesboro	745,670	3,687	3,687	0.49 %	100.00 %
	Winston-Salem	745,670	249,545	111,539	14.96 %	44.70 %
	Yadkinville	745,670	2,995	2,995	0.40 %	100.00 %
6	Archdale (Guilford)	745,670	380	380	0.05 %	100.00 %
	Burlington (Guilford)	745,670	1,822	1,822	0.24 %	100.00 %
	Gibsonville (Guilford)	745,670	4,642	4,642	0.62 %	100.00 %
	Greensboro	745,670	299,035	299,035	40.10 %	100.00 %
	High Point (Forsyth)	745,670	84	84	0.01 %	100.00 %
	High Point (Guilford)	745,670	107,321	107,321	14.39 %	100.00 %
	Jamestown	745,670	3,668	3,668	0.49 %	100.00 %
	Kernersville (Forsyth)	745,670	25,947	25,947	3.48 %	100.00 %
	Kernersville (Guilford)	745,670	502	502	0.07 %	100.00 %
	Oak Ridge	745,670	7,474	7,474	1.00 %	100.00 %
	Pleasant Garden	745,670	5,000	5,000	0.67 %	100.00 %
	Sedalia	745,670	676	676	0.09 %	100.00 %
	Stokesdale	745,670	5,924	5,924	0.79 %	100.00 %
	Summerfield	745,670	10,951	10,951	1.47 %	100.00 %
	Walkertown	745,670	5,692	5,692	0.76 %	100.00 %
	Whitsett	745,670	584	584	0.08 %	100.00 %
	Winston-Salem	745,670	249,545	138,006	18.51 %	55.30 %
7	Archer Lodge	745,671	4,797	4,797	0.64 %	100.00 %
	Atkinson	745,671	296	296	0.04 %	100.00 %
	Autryville	745,671	167	167	0.02 %	100.00 %
	Bald Head Island	745,671	268	268	0.04 %	100.00 %
	Belville	745,671	2,406	2,406	0.32 %	100.00 %
	Benson (Johnston)	745,671	3,967	3,967	0.53 %	100.00 %
	Boardman	745,671	166	166	0.02 %	100.00 %
	Boiling Spring Lakes	745,671	5,943	5,943	0.80 %	100.00 %
	Bolivia	745,671	149	149	0.02 %	100.00 %
	Bolton	745,671	519	519	0.07 %	100.00 %
	Brunswick	745,671	973	973	0.13 %	100.00 %
	Burgaw	745,671	3,088	3,088	0.41 %	100.00 %
	Calabash	745,671	2,011	2,011	0.27 %	100.00 %
	Carolina Beach	745,671	6,564	6,564	0.88 %	100.00 %
	Carolina Shores	745,671	4,588	4,588	0.62 %	100.00 %
	Caswell Beach	745,671	395	395	0.05 %	100.00 %
	Cerro Gordo	745,671	131	131	0.02 %	100.00 %
	Chadbourn	745,671	1,574	1,574	0.21 %	100.00 %
	Clarkton	745,671	614	614	0.08 %	100.00 %
	Clayton (Johnston)	745,671	26,307	4,268	0.57 %	16.22 %

District - Municipality by County Report

District Plan: CBK22-2

District	Municipality	Total District Population	Total Muni Population	District Pop in Muni	Percent of District Pop in Muni	Percent of Muni Pop in District
7	Clinton	745,671	8,383	8,383	1.12 %	100.00 %
	East Arcadia	745,671	418	418	0.06 %	100.00 %
	Elizabethtown	745,671	3,296	1,481	0.20 %	44.93 %
	Eureka	745,671	214	39	0.01 %	18.22 %
	Fair Bluff	745,671	709	709	0.10 %	100.00 %
	Faison (Sampson)	745,671	0	0	0.00 %	0.00 %
	Falcon (Sampson)	745,671	0	0	0.00 %	0.00 %
	Four Oaks	745,671	2,158	2,158	0.29 %	100.00 %
	Fremont	745,671	1,196	1,196	0.16 %	100.00 %
	Garland	745,671	595	595	0.08 %	100.00 %
	Goldsboro	745,671	33,657	27,375	3.67 %	81.34 %
	Harrells (Sampson)	745,671	160	160	0.02 %	100.00 %
	Holden Beach	745,671	921	921	0.12 %	100.00 %
	Kenly (Johnston)	745,671	1,293	1,293	0.17 %	100.00 %
	Kure Beach	745,671	2,191	2,191	0.29 %	100.00 %
	Lake Waccamaw	745,671	1,296	1,296	0.17 %	100.00 %
	Leland	745,671	22,908	22,908	3.07 %	100.00 %
	Micro	745,671	458	458	0.06 %	100.00 %
	Mount Olive (Wayne)	745,671	4,193	4,193	0.56 %	100.00 %
	Navassa	745,671	1,367	1,367	0.18 %	100.00 %
	Newton Grove	745,671	585	585	0.08 %	100.00 %
	Northwest	745,671	703	703	0.09 %	100.00 %
	Oak Island	745,671	8,396	8,396	1.13 %	100.00 %
	Ocean Isle Beach	745,671	867	867	0.12 %	100.00 %
	Pikeville	745,671	712	712	0.10 %	100.00 %
	Pine Level	745,671	2,046	2,046	0.27 %	100.00 %
	Princeton	745,671	1,315	1,315	0.18 %	100.00 %
	Roseboro	745,671	1,163	1,163	0.16 %	100.00 %
	Salemburg	745,671	457	457	0.06 %	100.00 %
	Sandy Creek	745,671	248	248	0.03 %	100.00 %
	Sandyfield	745,671	430	430	0.06 %	100.00 %
	Selma	745,671	6,317	6,317	0.85 %	100.00 %
	Seven Springs	745,671	55	55	0.01 %	100.00 %
	Shallotte	745,671	4,185	4,185	0.56 %	100.00 %
	Smithfield	745,671	11,292	11,292	1.51 %	100.00 %
	Southport	745,671	3,971	3,971	0.53 %	100.00 %
	St. Helena	745,671	417	417	0.06 %	100.00 %
	St. James	745,671	6,529	6,529	0.88 %	100.00 %
	Sunset Beach	745,671	4,175	4,175	0.56 %	100.00 %
	Tabor City	745,671	3,781	3,781	0.51 %	100.00 %

District - Municipality by County Report

District Plan: CBK22-2

District	Municipality	Total District Population	Total Muni Population	District Pop in Muni	Percent of District Pop in Muni	Percent of Muni Pop in District
7	Turkey	745,671	213	213	0.03 %	100.00 %
	Varnamtown	745,671	525	525	0.07 %	100.00 %
	Wallace (Pender)	745,671	0	0	0.00 %	0.00 %
	Walnut Creek	745,671	1,084	1,084	0.15 %	100.00 %
	Watha	745,671	181	181	0.02 %	100.00 %
	White Lake	745,671	843	843	0.11 %	100.00 %
	Whiteville	745,671	4,766	4,766	0.64 %	100.00 %
	Wilmington	745,671	115,451	115,451	15.48 %	100.00 %
	Wilson's Mills	745,671	2,534	2,534	0.34 %	100.00 %
	Wrightsville Beach	745,671	2,473	2,473	0.33 %	100.00 %
	Zebulon (Johnston)	745,671	0	0	0.00 %	0.00 %
8	Archdale (Randolph)	745,671	11,527	11,527	1.55 %	100.00 %
	Asheboro	745,671	27,156	27,156	3.64 %	100.00 %
	Bermuda Run	745,671	3,120	3,120	0.42 %	100.00 %
	China Grove	745,671	4,434	4,434	0.59 %	100.00 %
	Cleveland	745,671	846	846	0.11 %	100.00 %
	Concord	745,671	105,240	80,520	10.80 %	76.51 %
	Cooleemee	745,671	940	940	0.13 %	100.00 %
	Davidson (Iredell)	745,671	378	378	0.05 %	100.00 %
	Denton	745,671	1,494	1,494	0.20 %	100.00 %
	East Spencer	745,671	1,567	1,567	0.21 %	100.00 %
	Faith	745,671	819	819	0.11 %	100.00 %
	Franklinville	745,671	1,197	1,197	0.16 %	100.00 %
	Granite Quarry	745,671	2,984	2,984	0.40 %	100.00 %
	High Point (Davidson)	745,671	6,646	6,646	0.89 %	100.00 %
	High Point (Randolph)	745,671	8	8	0.00 %	100.00 %
	Kannapolis (Cabarrus)	745,671	42,846	42,846	5.75 %	100.00 %
	Kannapolis (Rowan)	745,671	10,268	10,268	1.38 %	100.00 %
	Landis	745,671	3,690	3,690	0.49 %	100.00 %
	Lexington	745,671	19,632	19,632	2.63 %	100.00 %
	Liberty	745,671	2,655	2,655	0.36 %	100.00 %
	Midway	745,671	4,742	4,742	0.64 %	100.00 %
	Mocksville	745,671	5,900	5,900	0.79 %	100.00 %
	Mooresville	745,671	50,193	50,193	6.73 %	100.00 %
	Mount Pleasant	745,671	1,671	1,666	0.22 %	99.70 %
	Ramseur	745,671	1,774	1,774	0.24 %	100.00 %
	Randleman	745,671	4,595	4,595	0.62 %	100.00 %
	Rockwell	745,671	2,302	2,302	0.31 %	100.00 %
	Salisbury	745,671	35,540	35,540	4.77 %	100.00 %
	Seagrove	745,671	235	235	0.03 %	100.00 %

District - Municipality by County Report

District Plan: CBK22-2

District	Municipality	Total District Population	Total Muni Population	District Pop in Muni	Percent of District Pop in Muni	Percent of Muni Pop in District
8	Spencer	745,671	3,308	3,308	0.44 %	100.00 %
	Staley	745,671	397	397	0.05 %	100.00 %
	Thomasville (Davidson)	745,671	26,662	26,662	3.58 %	100.00 %
	Thomasville (Randolph)	745,671	521	521	0.07 %	100.00 %
	Trinity	745,671	7,006	7,006	0.94 %	100.00 %
	Troutman	745,671	3,698	807	0.11 %	21.82 %
	Wallburg	745,671	3,051	3,051	0.41 %	100.00 %
9	Albemarle	745,670	16,432	16,432	2.20 %	100.00 %
	Badin	745,670	2,024	2,024	0.27 %	100.00 %
	Charlotte	745,670	874,579	297,095	39.84 %	33.97 %
	Concord	745,670	105,240	24,720	3.32 %	23.49 %
	Fairview	745,670	3,456	3,456	0.46 %	100.00 %
	Harrisburg	745,670	18,967	18,967	2.54 %	100.00 %
	Hemby Bridge	745,670	1,614	1,614	0.22 %	100.00 %
	Indian Trail	745,670	39,997	39,997	5.36 %	100.00 %
	Lake Park	745,670	3,269	3,269	0.44 %	100.00 %
	Locust (Cabarrus)	745,670	541	541	0.07 %	100.00 %
	Locust (Stanly)	745,670	3,996	3,996	0.54 %	100.00 %
	Marshville	745,670	2,522	2,522	0.34 %	100.00 %
	Marvin	745,670	6,358	6,358	0.85 %	100.00 %
	Matthews	745,670	29,435	29,435	3.95 %	100.00 %
	Midland (Cabarrus)	745,670	4,684	4,684	0.63 %	100.00 %
	Midland (Mecklenburg)	745,670	0	0	0.00 %	0.00 %
	Mineral Springs	745,670	3,159	3,159	0.42 %	100.00 %
	Mint Hill (Mecklenburg)	745,670	26,444	26,444	3.55 %	100.00 %
	Mint Hill (Union)	745,670	6	6	0.00 %	100.00 %
	Misenheimer	745,670	650	650	0.09 %	100.00 %
	Monroe	745,670	34,562	34,562	4.64 %	100.00 %
	Mount Pleasant	745,670	1,671	5	0.00 %	0.30 %
	New London	745,670	607	607	0.08 %	100.00 %
	Norwood	745,670	2,367	2,367	0.32 %	100.00 %
	Oakboro	745,670	2,128	2,128	0.29 %	100.00 %
	Red Cross	745,670	762	762	0.10 %	100.00 %
	Richfield	745,670	582	582	0.08 %	100.00 %
	Stallings (Mecklenburg)	745,670	384	384	0.05 %	100.00 %
	Stallings (Union)	745,670	15,728	15,728	2.11 %	100.00 %
	Stanfield	745,670	1,585	1,585	0.21 %	100.00 %
	Unionville	745,670	6,643	6,643	0.89 %	100.00 %
	Waxhaw	745,670	20,534	20,534	2.75 %	100.00 %
	Weddington (Mecklenburg)	745,670	5	5	0.00 %	100.00 %

District - Municipality by County Report

District Plan: CBK22-2

District	Municipality	Total District Population	Total Muni Population	District Pop in Muni	Percent of District Pop in Muni	Percent of Muni Pop in District
9	Weddington (Union)	745,670	13,176	13,176	1.77 %	100.00 %
	Wesley Chapel	745,670	8,681	8,681	1.16 %	100.00 %
	Wingate	745,670	4,055	4,055	0.54 %	100.00 %
10	Belmont	745,670	15,010	15,010	2.01 %	100.00 %
	Belwood	745,670	857	857	0.11 %	100.00 %
	Bessemer City	745,670	5,428	5,428	0.73 %	100.00 %
	Boiling Springs	745,670	4,615	4,615	0.62 %	100.00 %
	Bostic	745,670	355	355	0.05 %	100.00 %
	Brookford	745,670	442	442	0.06 %	100.00 %
	Casar	745,670	305	305	0.04 %	100.00 %
	Catawba	745,670	702	702	0.09 %	100.00 %
	Cherryville	745,670	6,078	6,078	0.82 %	100.00 %
	Claremont	745,670	1,692	1,692	0.23 %	100.00 %
	Conover	745,670	8,421	8,421	1.13 %	100.00 %
	Cramerton	745,670	5,296	5,296	0.71 %	100.00 %
	Dallas	745,670	5,927	5,927	0.79 %	100.00 %
	Dellview	745,670	6	6	0.00 %	100.00 %
	Earl	745,670	198	198	0.03 %	100.00 %
	Ellenboro	745,670	723	723	0.10 %	100.00 %
	Fallston	745,670	627	627	0.08 %	100.00 %
	Forest City	745,670	7,377	7,377	0.99 %	100.00 %
	Gastonia	745,670	80,411	80,411	10.78 %	100.00 %
	Glen Alpine	745,670	1,529	377	0.05 %	24.66 %
	Grover	745,670	802	802	0.11 %	100.00 %
	Harmony	745,670	543	543	0.07 %	100.00 %
	Hickory (Catawba)	745,670	43,379	43,379	5.82 %	100.00 %
	High Shoals	745,670	595	595	0.08 %	100.00 %
	Kings Mountain (Cleveland)	745,670	10,032	10,032	1.35 %	100.00 %
	Kings Mountain (Gaston)	745,670	1,110	1,110	0.15 %	100.00 %
	Kingstown	745,670	656	656	0.09 %	100.00 %
	Lattimore	745,670	406	406	0.05 %	100.00 %
	Lawndale	745,670	570	570	0.08 %	100.00 %
	Lincolnton	745,670	11,091	11,091	1.49 %	100.00 %
	Long View (Catawba)	745,670	4,353	4,353	0.58 %	100.00 %
	Love Valley	745,670	154	154	0.02 %	100.00 %
	Lowell	745,670	3,654	3,654	0.49 %	100.00 %
	Maiden (Catawba)	745,670	3,736	3,736	0.50 %	100.00 %
	Maiden (Lincoln)	745,670	0	0	0.00 %	0.00 %
	McAdenville	745,670	890	890	0.12 %	100.00 %
	Mooresboro	745,670	293	293	0.04 %	100.00 %

District - Municipality by County Report

District Plan: CBK22-2

District	Municipality	Total District Population	Total Muni Population	District Pop in Muni	Percent of District Pop in Muni	Percent of Muni Pop in District
	Morganton	745,670	17,474	511	0.07 %	2.92 %
	Mount Holly	745,670	17,703	17,703	2.37 %	100.00 %
	Newton	745,670	13,148	13,148	1.76 %	100.00 %
	Patterson Springs	745,670	571	571	0.08 %	100.00 %
	Polkville	745,670	516	516	0.07 %	100.00 %
	Ranlo	745,670	4,511	4,511	0.60 %	100.00 %
	Ruth	745,670	347	347	0.05 %	100.00 %
10	Rutherfordton	745,670	3,640	3,640	0.49 %	100.00 %
	Shelby	745,670	21,918	21,918	2.94 %	100.00 %
	Spencer Mountain	745,670	0	0	0.00 %	0.00 %
	Spindale	745,670	4,225	4,225	0.57 %	100.00 %
	Stanley	745,670	3,963	3,963	0.53 %	100.00 %
	Statesville	745,670	28,419	28,419	3.81 %	100.00 %
	Troutman	745,670	3,698	2,891	0.39 %	78.18 %
	Waco	745,670	310	310	0.04 %	100.00 %
	Andrews	745,671	1,667	1,667	0.22 %	100.00 %
	Asheville	745,671	94,589	94,589	12.69 %	100.00 %
	Bakersville	745,671	450	450	0.06 %	100.00 %
	Biltmore Forest	745,671	1,409	1,409	0.19 %	100.00 %
	Black Mountain	745,671	8,426	8,426	1.13 %	100.00 %
	Brevard	745,671	7,744	7,744	1.04 %	100.00 %
	Bryson City	745,671	1,558	1,558	0.21 %	100.00 %
	Burnsville	745,671	1,614	1,614	0.22 %	100.00 %
	Canton	745,671	4,422	4,422	0.59 %	100.00 %
	Chimney Rock Village	745,671	140	140	0.02 %	100.00 %
	Clyde	745,671	1,368	1,368	0.18 %	100.00 %
	Columbus	745,671	1,060	1,060	0.14 %	100.00 %
11	Dillsboro	745,671	213	213	0.03 %	100.00 %
	Flat Rock	745,671	3,486	3,486	0.47 %	100.00 %
	Fletcher	745,671	7,987	7,987	1.07 %	100.00 %
	Fontana Dam	745,671	13	13	0.00 %	100.00 %
	Forest Hills	745,671	303	303	0.04 %	100.00 %
	Franklin	745,671	4,175	4,175	0.56 %	100.00 %
	Hayesville	745,671	461	461	0.06 %	100.00 %
	Hendersonville	745,671	15,137	15,137	2.03 %	100.00 %
	Highlands (Jackson)	745,671	12	12	0.00 %	100.00 %
	Highlands (Macon)	745,671	1,060	1,060	0.14 %	100.00 %
	Hot Springs	745,671	520	520	0.07 %	100.00 %
	Lake Lure	745,671	1,365	1,365	0.18 %	100.00 %
	Lake Santeetlah	745,671	38	38	0.01 %	100.00 %

District - Municipality by County Report

District Plan: CBK22-2

District	Municipality	Total District Population	Total Muni Population	District Pop in Muni	Percent of District Pop in Muni	Percent of Muni Pop in District
11	Laurel Park	745,671	2,250	2,250	0.30 %	100.00 %
	Maggie Valley	745,671	1,687	1,687	0.23 %	100.00 %
	Marion	745,671	7,717	7,717	1.03 %	100.00 %
	Mars Hill	745,671	2,007	2,007	0.27 %	100.00 %
	Marshall	745,671	777	777	0.10 %	100.00 %
	Mills River	745,671	7,078	7,078	0.95 %	100.00 %
	Montreat	745,671	901	901	0.12 %	100.00 %
	Murphy	745,671	1,608	1,608	0.22 %	100.00 %
	Old Fort	745,671	811	811	0.11 %	100.00 %
	Robbinsville	745,671	597	597	0.08 %	100.00 %
	Rosman	745,671	701	701	0.09 %	100.00 %
	Saluda (Henderson)	745,671	11	11	0.00 %	100.00 %
	Saluda (Polk)	745,671	620	620	0.08 %	100.00 %
	Spruce Pine	745,671	2,194	2,194	0.29 %	100.00 %
	Sylva	745,671	2,578	2,578	0.35 %	100.00 %
	Tryon	745,671	1,562	1,562	0.21 %	100.00 %
	Waynesville	745,671	10,140	10,140	1.36 %	100.00 %
	Weaverville	745,671	4,567	4,567	0.61 %	100.00 %
	Webster	745,671	372	372	0.05 %	100.00 %
	Woodfin	745,671	7,936	7,936	1.06 %	100.00 %
12	Charlotte	745,671	874,579	577,484	77.44 %	66.03 %
	Cornelius	745,671	31,412	31,412	4.21 %	100.00 %
	Davidson (Mecklenburg)	745,671	14,728	14,728	1.98 %	100.00 %
	Huntersville	745,671	61,376	61,376	8.23 %	100.00 %
	Pineville	745,671	10,602	10,602	1.42 %	100.00 %
13	Angier (Harnett)	745,671	4,709	4,709	0.63 %	100.00 %
	Angier (Wake)	745,671	556	556	0.07 %	100.00 %
	Apex	745,671	58,780	58,780	7.88 %	100.00 %
	Benson (Harnett)	745,671	0	0	0.00 %	0.00 %
	Broadway (Harnett)	745,671	0	0	0.00 %	0.00 %
	Broadway (Lee)	745,671	1,267	1,267	0.17 %	100.00 %
	Cary (Chatham)	745,671	3,709	3,709	0.50 %	100.00 %
	Cary (Wake)	745,671	171,012	164,323	22.04 %	96.09 %
	Clayton (Johnston)	745,671	26,307	22,039	2.96 %	83.78 %
	Coats	745,671	2,155	2,155	0.29 %	100.00 %
	Dunn	745,671	8,446	8,446	1.13 %	100.00 %
	Durham (Durham)	745,671	283,093	1,554	0.21 %	0.55 %
	Durham (Wake)	745,671	269	0	0.00 %	0.00 %
	Erwin	745,671	4,542	4,542	0.61 %	100.00 %
	Fuquay-Varina (Harnett)	745,671	0	0	0.00 %	0.00 %

District - Municipality by County Report

District Plan: CBK22-2

District	Municipality	Total District Population	Total Muni Population	District Pop in Muni	Percent of District Pop in Muni	Percent of Muni Pop in District
13	Fuquay-Varina (Wake)	745,671	34,152	32,779	4.40 %	95.98 %
	Goldston	745,671	234	234	0.03 %	100.00 %
	Holly Springs	745,671	41,239	39,564	5.31 %	95.94 %
	Lillington	745,671	4,735	4,735	0.63 %	100.00 %
	Morrisville (Wake)	745,671	29,423	29,423	3.95 %	100.00 %
	Pittsboro	745,671	4,537	4,537	0.61 %	100.00 %
	Raleigh (Wake)	745,671	466,106	6,040	0.81 %	1.30 %
	Sanford	745,671	30,261	30,261	4.06 %	100.00 %
	Siler City	745,671	7,702	7,702	1.03 %	100.00 %
14	Aberdeen	745,671	8,516	8,516	1.14 %	100.00 %
	Ansonville	745,671	440	440	0.06 %	100.00 %
	Biscoe	745,671	1,848	1,848	0.25 %	100.00 %
	Bladenboro	745,671	1,648	1,648	0.22 %	100.00 %
	Cameron	745,671	244	244	0.03 %	100.00 %
	Candor (Montgomery)	745,671	813	813	0.11 %	100.00 %
	Candor (Moore)	745,671	0	0	0.00 %	0.00 %
	Carthage	745,671	2,775	2,775	0.37 %	100.00 %
	Dobbins Heights	745,671	687	687	0.09 %	100.00 %
	Dublin	745,671	267	267	0.04 %	100.00 %
	East Laurinburg	745,671	234	234	0.03 %	100.00 %
	Eastover	745,671	3,656	3,656	0.49 %	100.00 %
	Elizabethtown	745,671	3,296	1,815	0.24 %	55.07 %
	Ellerbe	745,671	864	864	0.12 %	100.00 %
	Fairmont	745,671	2,191	2,191	0.29 %	100.00 %
	Falcon (Cumberland)	745,671	324	324	0.04 %	100.00 %
	Fayetteville	745,671	208,501	208,501	27.96 %	100.00 %
	Foxfire	745,671	1,288	1,288	0.17 %	100.00 %
	Gibson	745,671	449	449	0.06 %	100.00 %
	Godwin	745,671	128	128	0.02 %	100.00 %
	Hamlet	745,671	6,025	6,025	0.81 %	100.00 %
	Hoffman	745,671	418	418	0.06 %	100.00 %
	Hope Mills	745,671	17,808	17,808	2.39 %	100.00 %
	Laurinburg	745,671	14,978	14,978	2.01 %	100.00 %
	Lilesville	745,671	395	395	0.05 %	100.00 %
	Linden	745,671	136	136	0.02 %	100.00 %
	Lumber Bridge	745,671	82	82	0.01 %	100.00 %
	Lumberton	745,671	19,025	19,025	2.55 %	100.00 %
	Marietta	745,671	111	111	0.01 %	100.00 %
	Maxton (Robeson)	745,671	1,902	1,902	0.26 %	100.00 %
	Maxton (Scotland)	745,671	208	208	0.03 %	100.00 %

District - Municipality by County Report

District Plan: CBK22-2

District	Municipality	Total District Population	Total Muni Population	District Pop in Muni	Percent of District Pop in Muni	Percent of Muni Pop in District
14	McDonald	745,671	94	94	0.01 %	100.00 %
	McFarlan	745,671	94	94	0.01 %	100.00 %
	Morven	745,671	329	329	0.04 %	100.00 %
	Mount Gilead	745,671	1,171	1,171	0.16 %	100.00 %
	Norman	745,671	100	100	0.01 %	100.00 %
	Orrum	745,671	59	59	0.01 %	100.00 %
	Parkton	745,671	504	504	0.07 %	100.00 %
	Peachland	745,671	390	390	0.05 %	100.00 %
	Pembroke	745,671	2,823	2,823	0.38 %	100.00 %
	Pinebluff	745,671	1,473	1,473	0.20 %	100.00 %
	Pinehurst	745,671	17,581	17,581	2.36 %	100.00 %
	Polkton	745,671	2,250	2,250	0.30 %	100.00 %
	Proctorville	745,671	121	121	0.02 %	100.00 %
	Raeford	745,671	4,559	4,559	0.61 %	100.00 %
	Raynham	745,671	60	60	0.01 %	100.00 %
	Red Springs (Hoke)	745,671	0	0	0.00 %	0.00 %
	Red Springs (Robeson)	745,671	3,087	3,087	0.41 %	100.00 %
	Rennert	745,671	275	275	0.04 %	100.00 %
	Robbins	745,671	1,168	1,168	0.16 %	100.00 %
	Rockingham	745,671	9,243	9,243	1.24 %	100.00 %
	Rowland	745,671	885	885	0.12 %	100.00 %
	Southern Pines	745,671	15,545	15,545	2.08 %	100.00 %
	Spring Lake	745,671	11,660	11,660	1.56 %	100.00 %
	St. Pauls	745,671	2,045	2,045	0.27 %	100.00 %
	Star	745,671	806	806	0.11 %	100.00 %
	Stedman	745,671	1,277	1,277	0.17 %	100.00 %
	Tar Heel	745,671	90	90	0.01 %	100.00 %
	Taylortown	745,671	634	634	0.09 %	100.00 %
	Troy	745,671	2,850	2,850	0.38 %	100.00 %
	Vass	745,671	952	952	0.13 %	100.00 %
	Wade	745,671	638	638	0.09 %	100.00 %
	Wadesboro	745,671	5,008	5,008	0.67 %	100.00 %
	Wagram	745,671	615	615	0.08 %	100.00 %
	Whispering Pines	745,671	4,987	4,987	0.67 %	100.00 %
			Total:	**6,017,605**		

District - Municipality by County Report

District Plan: CBK22-2

Total Districts Assigned: 14

Total Municipalities (by County) Statewide: 614

Fully Assigned Municipalities: 614

Partially Assigned Municipalities: 0

Fully Unassigned Municipalities: 0

Split Municipalities: 20

Splits Involving Population: 19

Whole-Split VTD Counts by District Report

District Plan: CBK22-2

District	County	Whole VTDs	Split VTDs
1	Bertie	12	0
	Chowan	6	0
	Edgecombe	21	0
	Franklin	18	0
	Gates	6	0
	Granville	15	0
	Greene	10	0
	Halifax	23	0
	Hertford	13	0
	Martin	13	0
	Nash	24	0
	Northampton	13	0
	Pasquotank	9	0
	Perquimans	7	0
	Pitt	20	1
	Vance	12	0
	Warren	14	0
	Washington	6	0
	Wayne	3	1
	Wilson	24	0
2	Wake	143	1
3	Beaufort	21	0
	Camden	3	0
	Carteret	28	0
	Craven	21	0
	Currituck	11	0
	Dare	16	0
	Duplin	19	0
	Hyde	7	0
	Jones	7	0
	Lenoir	22	0
	Onslow	24	0
	Pamlico	10	0
	Pender	6	1
	Pitt	19	1
	Tyrrell	6	0
4	Alamance	37	0
	Caswell	9	0
	Durham	56	1
	Orange	41	0
	Person	11	0
	Rockingham	6	1

Whole-Split VTD Counts by District Report

District Plan: CBK22-2

District	County	Whole VTDs	Split VTDs
5	Alexander	10	0
	Alleghany	4	0
	Ashe	17	0
	Avery	19	0
	Burke	26	1
	Caldwell	20	0
	Forsyth	42	1
	Rockingham	8	1
	Stokes	18	0
	Surry	24	0
	Watauga	20	0
	Wilkes	27	0
	Yadkin	12	0
6	Forsyth	58	1
	Guilford	165	0
7	Bladen	8	1
	Brunswick	25	0
	Columbus	26	0
	Johnston	23	1
	New Hanover	43	0
	Pender	13	1
	Sampson	23	0
	Wayne	24	1
8	Cabarrus	28	1
	Davidson	43	0
	Davie	14	0
	Iredell	8	1
	Randolph	22	0
	Rowan	41	0
9	Cabarrus	11	1
	Mecklenburg	80	1
	Stanly	22	0
	Union	52	0
10	Burke	6	1
	Catawba	40	0
	Cleveland	21	0
	Gaston	46	0
	Iredell	20	1
	Lincoln	23	0
	Rutherford	15	1

Whole-Split VTD Counts by District Report

District Plan: CBK22-2

District	County	Whole VTDs	Split VTDs
11	Buncombe	79	0
	Cherokee	16	0
	Clay	9	0
	Graham	4	0
	Haywood	29	0
	Henderson	34	0
	Jackson	13	0
	Macon	15	0
	Madison	12	0
	McDowell	17	0
	Mitchell	9	0
	Polk	7	0
	Rutherford	1	1
	Swain	5	0
	Transylvania	15	0
	Yancey	11	0
12	Mecklenburg	114	1
13	Chatham	18	0
	Durham	0	1
	Harnett	13	0
	Johnston	12	1
	Lee	10	0
	Wake	60	1
14	Anson	9	0
	Bladen	8	1
	Cumberland	76	0
	Hoke	15	0
	Montgomery	14	0
	Moore	26	0
	Richmond	16	0
	Robeson	39	0
	Scotland	7	0
	Total:	**2,652**	

Total Districts Assigned: 14

Total VTDs Statewide: 2666

Fully Assigned VTDs: 2666

Partially Assigned VTDs: 0

Fully Unassigned VTDs: 0

Split VTDs: 14

Splits Involving Population: 14

Whole-Split VTD Counts by County Report

District Plan: CBK22-2

County	Whole VTDs	Split VTDs
Alamance	37	0
Alexander	10	0
Alleghany	4	0
Anson	9	0
Ashe	17	0
Avery	19	0
Beaufort	21	0
Bertie	12	0
Bladen	16	1
Brunswick	25	0
Buncombe	79	0
Burke	32	1
Cabarrus	39	1
Caldwell	20	0
Camden	3	0
Carteret	28	0
Caswell	9	0
Catawba	40	0
Chatham	18	0
Cherokee	16	0
Chowan	6	0
Clay	9	0
Cleveland	21	0
Columbus	26	0
Craven	21	0
Cumberland	76	0
Currituck	11	0
Dare	16	0
Davidson	43	0
Davie	14	0
Duplin	19	0
Durham	56	1
Edgecombe	21	0
Forsyth	100	1
Franklin	18	0
Gaston	46	0
Gates	6	0
Graham	4	0
Granville	15	0
Greene	10	0
Guilford	165	0
Halifax	23	0
Harnett	13	0

Whole-Split VTD Counts by County Report

District Plan: CBK22-2

County	Whole VTDs	Split VTDs
Haywood	29	0
Henderson	34	0
Hertford	13	0
Hoke	15	0
Hyde	7	0
Iredell	28	1
Jackson	13	0
Johnston	35	1
Jones	7	0
Lee	10	0
Lenoir	22	0
Lincoln	23	0
Macon	15	0
Madison	12	0
Martin	13	0
McDowell	17	0
Mecklenburg	194	1
Mitchell	9	0
Montgomery	14	0
Moore	26	0
Nash	24	0
New Hanover	43	0
Northampton	13	0
Onslow	24	0
Orange	41	0
Pamlico	10	0
Pasquotank	9	0
Pender	19	1
Perquimans	7	0
Person	11	0
Pitt	39	1
Polk	7	0
Randolph	22	0
Richmond	16	0
Robeson	39	0
Rockingham	14	1
Rowan	41	0
Rutherford	16	1
Sampson	23	0
Scotland	7	0
Stanly	22	0
Stokes	18	0
Surry	24	0

Whole-Split VTD Counts by County Report

District Plan: CBK22-2

County	Whole VTDs	Split VTDs
Swain	5	0
Transylvania	15	0
Tyrrell	6	0
Union	52	0
Vance	12	0
Wake	203	1
Warren	14	0
Washington	6	0
Watauga	20	0
Wayne	27	1
Wilkes	27	0
Wilson	24	0
Yadkin	12	0
Yancey	11	0
Totals:	**2,652**	**14**

Total VTDs Statewide: 2666

Fully Assigned VTDs: 2666

Partially Assigned VTDs: 0

Fully Unassigned VTDs: 0

Total Districts Assigned: 14

Split VTDs: 14

Splits Involving Population: 14

Split VTD Detail Report

District Plan: CBK22-2

County	VTD	District	Total VTD Population	VTD Pop in District	Percent of VTD Pop in District
Bladen	P10	7	939	805	85.73 %
		14	939	134	14.27 %
Burke	051	5	4,802	1,404	29.24 %
		10	4,802	3,398	70.76 %
Cabarrus	09-00	8	3,896	156	4.00 %
		9	3,896	3,740	96.00 %
Durham	35.3	4	12,272	10,612	86.47 %
		13	12,272	1,660	13.53 %
Forsyth	206	5	2,823	619	21.93 %
		6	2,823	2,204	78.07 %
Iredell	BA	8	7,790	6,901	88.59 %
		10	7,790	889	11.41 %
Johnston	PR09	7	8,227	1,638	19.91 %
		13	8,227	6,589	80.09 %
Mecklenburg	060	9	2,998	760	25.35 %
		12	2,998	2,238	74.65 %
Pender	LT18	3	6,377	4,184	65.61 %
		7	6,377	2,193	34.39 %
Pitt	1512A	1	9,256	86	0.93 %
		3	9,256	9,170	99.07 %
Rockingham	RC	4	6,600	3,068	46.48 %
		5	6,600	3,532	53.52 %
Rutherford	16A	10	3,603	2,412	66.94 %
		11	3,603	1,191	33.06 %
Wake	12-05	2	12,886	9,160	71.08 %
		13	12,886	3,726	28.92 %
Wayne	002	1	5,146	2,588	50.29 %
		7	5,146	2,558	49.71 %
			Assigned Geography Total:	**87,615**	

Total VTDs Statewide: 2666

Fully Assigned VTDs: 2666

Partially Assigned VTDs: 0

Fully Unassigned VTDs: 0

Total Districts Assigned: 14

Split VTDs: 14

Splits Involving Population: 14

Incumbent-District Report

District Plan: CBK22-2

Residence Set: Congress - 9/22/2021

Last Name	First Name	Party	Current District	District in this Plan
Adams	Alma	Democratic	12	12
Bishop	Dan	Republican	9	9
Budd	Ted	Republican	13	8
Butterfield	GK	Democratic	1	1
Cawthorn	Madison	Republican	11	11
Foxx	Virginia	Republican	5	5
Hudson	Richard	Republican	8	8
Manning	Kathy	Democratic	6	6
McHenry	Patrick	Republican	10	10
Murphy	Greg	Republican	3	3
Price	David	Democratic	4	4
Ross	Deborah	Democratic	2	2
Rouzer	David	Republican	7	7

District plan definition file: 'CBK22-2.csv', modified 2/16/2022 10:53 PM
Row shading indicates that the district in this plan is shared by more than one incumbent.
[G20-IncDist] - Generated 2/18/2022

District-Incumbent Report

District Plan: CBK22-2

Residence Set: Congress - 9/22/2021

District in this Plan	Last Name	First Name	Party	Current District
1	Butterfield	GK	Democratic	1
2	Ross	Deborah	Democratic	2
3	Murphy	Greg	Republican	3
4	Price	David	Democratic	4
5	Foxx	Virginia	Republican	5
6	Manning	Kathy	Democratic	6
7	Rouzer	David	Republican	7
8	Budd	Ted	Republican	13
	Hudson	Richard	Republican	8
9	Bishop	Dan	Republican	9
10	McHenry	Patrick	Republican	10
11	Cawthorn	Madison	Republican	11
12	Adams	Alma	Democratic	12
13				
14				

FAILED

NORTH CAROLINA GENERAL ASSEMBLY
AMENDMENT
Senate Bill 745

AMENDMENT NO. A1
(to be filled in by
Principal Clerk)

S745-ABW-37 [v.1]

Amends Title [NO]
Second Edition

Date _____,2022

Representative Hawkins

moves to amend the bill on page 1, line 10, through page 10, line 27, by rewriting the lines to read:

"**District 1**: Bertie County, Chowan County, Edgecombe County, Franklin County, Gates County, Granville County, Greene County, Halifax County, Hertford County, Martin County, Nash County, Northampton County, Pasquotank County, Perquimans County, Pitt County: VTD 101, VTD 1201, VTD 1501, VTD 1503, VTD 1504A, VTD 1504B, VTD 1505B, VTD 1506, VTD 1507, VTD 1507B, VTD 1508A, VTD 1508B, VTD 1509, VTD 1512A: Block(s) 1470006072012, 1470006072013, 1470006073000, 1470006073001, 1470016011001; VTD 301, VTD 401, VTD 501, VTD 701, VTD 800A, VTD 800B, VTD 901; Vance County, Warren County, Washington County, Wayne County: VTD 002: Block(s) 1910002001008, 1910002003000, 1910002003001, 1910002003002, 1910002003003, 1910002003004, 1910002003005, 1910002003006, 1910002003007, 1910002003008, 1910002003009, 1910002003010, 1910002003011, 1910002003012, 1910002003013, 1910002003014, 1910002003015, 1910002003016, 1910002003017, 1910002003018, 1910002003019, 1910002003020, 1910002003021, 1910002003022, 1910002003023, 1910002003025, 1910002003028, 1910002003029, 1910002003030, 1910002003031, 1910002003032, 1910002003033, 1910002003035, 1910002003036, 1910002003037, 1910002003038, 1910002003039, 1910002003040, 1910002003041, 1910002003042, 1910002003043, 1910002003044, 1910002003045, 1910003031000, 1910003031001, 1910003031021, 1910003031022, 1910003032000, 1910003041000, 1910003041033, 1910003041034, 1910003041036, 1910003041037, 1910003041038, 1910003041039, 1910003043000; VTD 006, VTD 007, VTD 012; Wilson County.

District 2: Wake County: VTD 01-01, VTD 01-02, VTD 01-03, VTD 01-04, VTD 01-05, VTD 01-06, VTD 01-07, VTD 01-09, VTD 01-10, VTD 01-11, VTD 01-12, VTD 01-13, VTD 01-14, VTD 01-15, VTD 01-16, VTD 01-17, VTD 01-18, VTD 01-19, VTD 01-20, VTD 01-21, VTD 01-22, VTD 01-23, VTD 01-25, VTD 01-26, VTD 01-27, VTD 01-28, VTD 01-29, VTD 01-30, VTD 01-31, VTD 01-32, VTD 01-33, VTD 01-34, VTD 01-35, VTD 01-36, VTD 01-37, VTD 01-38, VTD 01-39, VTD 01-40, VTD 01-41, VTD 01-42, VTD 01-43, VTD 01-44, VTD 01-45, VTD 01-46, VTD 01-47, VTD 01-48, VTD 01-50, VTD 01-51, VTD 02-01, VTD 02-02, VTD 02-03, VTD 02-04, VTD 02-05, VTD 02-06, VTD 04-05, VTD 05-05, VTD 07-01, VTD 07-02, VTD 07-03, VTD 07-04, VTD 07-05, VTD 07-06,

FAILED

AMENDMENT NO. A1
(to be filled in by
Principal Clerk)

S745-ABW-37 [v.1]

VTD 07-07, VTD 07-09, VTD 07-10, VTD 07-11, VTD 07-12, VTD 07-13, VTD 08-02, VTD 08-03, VTD 08-04, VTD 08-05, VTD 08-06, VTD 08-07, VTD 08-08, VTD 08-09, VTD 08-10, VTD 08-11, VTD 09-01, VTD 09-02, VTD 09-03, VTD 10-01, VTD 10-02, VTD 10-03, VTD 10-04, VTD 11-01, VTD 11-02, VTD 12-05: Block(s) 1830531111000, 1830531111001, 1830531111002, 1830531111003, 1830531111004, 1830531111005, 1830531111006, 1830531111007, 1830531111008, 1830531111009, 1830531111010, 1830531111011, 1830531111012, 1830531111013, 1830531111014, 1830531111015, 1830531111016, 1830531111017, 1830531111018, 1830531111019, 1830531111020, 1830531111021, 1830531111022, 1830531111023, 1830531111024, 1830531111025, 1830531111026, 1830531113000, 1830531113001, 1830531113002, 1830531113003, 1830531113004, 1830531113005, 1830531113006, 1830531113007, 1830531113008, 1830531113009, 1830531113010, 1830531113011, 1830531113012, 1830531113013, 1830531113014, 1830531113015, 1830531113016, 1830531113017, 1830531113018, 1830531113019, 1830531113020, 1830531113021, 1830531113022, 1830531113023, 1830531113024, 1830531113025, 1830531113026, 1830531113027, 1830531113028, 1830531113030, 1830531113031, 1830531113032, 1830531113034, 1830531113035, 1830531113036, 1830531113037, 1830531113038, 1830531113039, 1830532111000, 1830532111001, 1830532111002, 1830532111003, 1830532111004, 1830532111005, 1830532111006, 1830532111007, 1830532111008, 1830532111010, 1830532111011, 1830532111012, 1830532111013, 1830532111014, 1830532111015, 1830532111016, 1830532111017, 1830532111018, 1830532111020, 1830532111021, 1830532111022, 1830532111023, 1830532111024, 1830532111025, 1830532111026, 1830532111027, 1830532111028, 1830532111029, 1830532111030, 1830532111031, 1830532111032, 1830532111033, 1830532111034, 1830532111035, 1830532111036, 1830532111037, 1830532111038, 1830532111051, 1830532111052, 1830532111053, 1830532111054, 1830532111055, 1830532111056, 1830532111057, 1830532112023; VTD 13-01, VTD 13-02, VTD 13-05, VTD 13-06, VTD 13-07, VTD 13-08, VTD 13-09, VTD 13-10, VTD 13-11, VTD 14-01, VTD 14-02, VTD 15-01, VTD 15-02, VTD 15-04, VTD 16-01, VTD 16-02, VTD 16-03, VTD 16-04, VTD 16-05, VTD 16-06, VTD 16-07, VTD 16-09, VTD 16-10, VTD 16-11, VTD 17-01, VTD 17-02, VTD 17-03, VTD 17-04, VTD 17-05, VTD 17-06, VTD 17-07, VTD 17-09, VTD 17-10, VTD 17-11, VTD 17-12, VTD 17-13, VTD 18-01, VTD 18-02, VTD 18-04, VTD 18-06, VTD 18-07, VTD 19-03, VTD 19-05, VTD 19-07, VTD 19-09, VTD 19-11, VTD 19-12, VTD 19-13, VTD 19-14, VTD 19-15, VTD 19-16, VTD 19-17, VTD 19-18, VTD 19-19, VTD 19-20, VTD 19-21.

District 3: Beaufort County, Camden County, Carteret County, Craven County, Currituck County, Dare County, Duplin County, Hyde County, Jones County, Lenoir County, Onslow County, Pamlico County, Pender County: VTD LT18: Block(s) 1419201061094, 1419201061095, 1419201061096, 1419201061097, 1419201061100, 1419201061102, 1419201061103, 1419201061104, 1419201061105, 1419201061106, 1419201061107, 1419201061108, 1419201061109, 1419201061110, 1419201061111, 1419201061112, 1419201061113, 1419201061114, 1419201061115, 1419201061116, 1419202022011, 1419202022012, 1419202022013, 1419202022014, 1419202022015, 1419202022016, 1419202022017, 1419202022018, 1419202022019, 1419202022020, 1419202022021,

FAILED

AMENDMENT NO. A1
(to be filled in by
Principal Clerk)

S745-ABW-37 [v.1]

1419202022022, 1419202022023, 1419202022024, 1419202022025, 1419202022026, 1419202022027, 1419202022028, 1419202022029, 1419202022030, 1419202022031, 1419202022032, 1419202022033, 1419202022034, 1419202022035, 1419202022036, 1419202022037, 1419202022039, 1419202031008, 1419202031012, 1419202031013, 1419202031015, 1419202031023, 1419202031024, 1419202031025, 1419202031030, 1419202031038, 1419202032020, 1419202032021, 1419202032022, 1419202032033, 1419202032049, 1419901000002, 1419901000003; VTD MH07, VTD MT19, VTD SC13, VTD SP15, VTD UH08, VTD UT14; Pitt County: VTD 1001, VTD 1101, VTD 1102A, VTD 1102B, VTD 1301, VTD 1403A1, VTD 1403A2, VTD 1403B, VTD 1505A, VTD 1510A, VTD 1510B, VTD 1511A, VTD 1511B, VTD 1512A: Block(s) 1470006071000, 1470006071001, 1470006071002, 1470006071003, 1470006071004, 1470006071005, 1470006071006, 1470006071007, 1470006071008, 1470006071009, 1470006071010, 1470006071011, 1470006071012, 1470006071013, 1470006071014, 1470006071015, 1470006071016, 1470006071017, 1470006071018, 1470006072000, 1470006072001, 1470006072002, 1470006072003, 1470006072004, 1470006072005, 1470006072006, 1470006072007, 1470006072008, 1470006072009, 1470006072010, 1470006072011, 1470006072014, 1470006072015, 1470006072016, 1470006072017, 1470006072018, 1470006072019, 1470006072020, 1470006072021, 1470006072022, 1470006072023, 1470006072024, 1470006072025, 1470006072026, 1470006072027, 1470006072028, 1470006073002, 1470006073003, 1470006073004, 1470006073005, 1470006073006, 1470006073007, 1470006073008, 1470006073009, 1470006073010, 1470006073011, 1470006073012, 1470006073013, 1470006073014, 1470006073015, 1470006073016, 1470006073017, 1470006073018, 1470006073019, 1470006073020, 1470006073021, 1470006073022, 1470006073023, 1470006073024, 1470006073025, 1470006073026, 1470006073027, 1470006073028, 1470006073029, 1470006073030, 1470006073031, 1470006073032, 1470006073033, 1470006073034, 1470006073035, 1470006073036, 1470006073037, 1470006073038, 1470006073039, 1470006073040, 1470006073041, 1470006073042, 1470006073043, 1470006073044, 1470006073045, 1470006074000, 1470006074001, 1470006074002, 1470006074003, 1470006074004, 1470006074005, 1470006074006, 1470006074007, 1470006074008, 1470006074009, 1470006074010, 1470006074011, 1470006074012, 1470016011012, 1470016011013, 1470016011014, 1470016011015, 1470016011016, 1470016011017, 1470016011018, 1470016011019, 1470016011020, 1470016011021, 1470016011054, 1470016011055, 1470016011056, 1470016011057, 1470016011058, 1470016011060; VTD 1512B, VTD 1513A, VTD 1513B, VTD 200A, VTD 200B, VTD 601; Tyrrell County.

District 4: Alamance County, Caswell County, Durham County: VTD 001, VTD 002, VTD 003, VTD 004, VTD 005, VTD 006, VTD 007, VTD 008, VTD 009, VTD 010, VTD 012, VTD 013, VTD 014, VTD 015, VTD 016, VTD 017, VTD 018, VTD 019, VTD 020, VTD 021, VTD 022, VTD 023, VTD 024, VTD 025, VTD 026, VTD 027, VTD 028, VTD 029, VTD 031, VTD 032, VTD 033, VTD 036, VTD 037, VTD 038, VTD 039, VTD 040, VTD 041, VTD 042, VTD 043, VTD 044, VTD 045, VTD 046, VTD 047, VTD 048, VTD 050, VTD 051, VTD 052, VTD 054, VTD 055-11, VTD 055-49, VTD 30-1, VTD 30-2, VTD 34-1, VTD 34-2, VTD 35.3: Block(s) 0630020131000, 0630020131001, 0630020131002,

FAILED

AMENDMENT NO. A1
(to be filled in by
Principal Clerk)

S745-ABW-37 [v.1]

0630020131003, 0630020131004, 0630020131005, 0630020131006, 0630020131007, 0630020132000, 0630020132001, 0630020132002, 0630020132003, 0630020132004, 0630020132005, 0630020132006, 0630020132007, 0630020133000, 0630020133001, 0630020133002, 0630020133003, 0630020133004, 0630020133005, 0630020133006, 0630020133007, 0630020133008, 0630020133009, 0630020133010, 0630020133011, 0630020133012, 0630020202000, 0630020202001, 0630020202002, 0630020202003, 0630020202004, 0630020202005, 0630020202006, 0630020202007, 0630020203000, 0630020203001, 0630020203002, 0630020203003, 0630020203004, 0630020203005, 0630020203006, 0630020203007, 0630020203008, 0630020204000, 0630020204001, 0630020204002, 0630020204003, 0630020204004, 0630020204005, 0630020204006, 0630020204007, 0630020204008, 0630020204009, 0630020204010, 0630020204011, 0630020204012, 0630020204013, 0630020204014, 0630020204015, 0630020204016, 0630020204017, 0630020204018, 0630020204019, 0630020204020, 0630020204021, 0630020204022, 0630020204023, 0630020204024, 0630020204026, 0630020204027, 0630020204028, 0630020204029, 0630020204030, 0630020204031, 0630020204032, 0630020204038, 0630020204039, 0630020204040, 0630020204041, 0630020204042, 0630020204043, 0630020204044, 0630020204045, 0630020204046, 0630020204047, 0630020204048, 0630020204049, 0630020204051, 0630020204053, 0630020204054, 0630020211002, 0630020211003, 0630020211004, 0630020211005, 0630020211006, 0630020211007, 0630020211008, 0630020211009, 0630020211010, 0630020211011, 0630020211012, 0630020211013, 0630020211014, 0630020211015, 0630020211016, 0630020361004, 0630020361006; VTD 53-1, VTD 53-2; Orange County, Person County, Rockingham County: VTD DR, VTD IR, VTD LI, VTD MC, VTD MS, VTD RC: Block(s) 1570401013003, 1570401013004, 1570401013006, 1570401013007, 1570411001012, 1570411002000, 1570411002001, 1570411002002, 1570411002003, 1570411002004, 1570411002005, 1570411002006, 1570411002007, 1570411002008, 1570411002009, 1570411002010, 1570411002011, 1570411002012, 1570411002013, 1570411002014, 1570411002015, 1570411002019, 1570411002020, 1570411002021, 1570411002022, 1570411002023, 1570411002024, 1570411002025, 1570411002026, 1570411002027, 1570411002028, 1570411003000, 1570411003001, 1570411003002, 1570411003003, 1570411003004, 1570411003012, 1570411003014, 1570411003015, 1570411003016, 1570411003017, 1570411003018, 1570411003030, 1570411003031, 1570411004013, 1570411004014, 1570411004015, 1570411004016, 1570411005000, 1570411005001, 1570411005002, 1570411005003, 1570411005007, 1570411005008, 1570411005009, 1570411005011, 1570411005012, 1570411005013, 1570411005014, 1570411005015, 1570411005016, 1570411005017, 1570411005018, 1570411005019, 1570411005020, 1570411005021, 1570411005022, 1570411005023, 1570411005024, 1570411005025, 1570411005028, 1570411005029, 1570411005030, 1570411005031, 1570411005032, 1570411005033, 1570411005034, 1570411005035, 1570411005036, 1570411005037, 1570411005042, 1570411005043, 1570411005044, 1570411005045, 1570411005046, 1570416012047; VTD SE.

District 5: Alexander County, Alleghany County, Ashe County, Avery County, Burke County: VTD 001, VTD 003, VTD 011, VTD 012, VTD 013, VTD 014, VTD 015, VTD 018, VTD

NORTH CAROLINA GENERAL ASSEMBLY
AMENDMENT
Senate Bill 745

FAILED

AMENDMENT NO. A1
(to be filled in by
Principal Clerk)

S745-ABW-37 [v.1]

019, VTD 020, VTD 021, VTD 022, VTD 024, VTD 031, VTD 034, VTD 035, VTD 036, VTD 038, VTD 039, VTD 040, VTD 048, VTD 051: Block(s) 0230203013010, 0230203013011, 0230203013012, 0230203013014, 0230203014000, 0230203014001, 0230203014002, 0230203014003, 0230203014004, 0230203014005, 0230203014006, 0230203014007, 0230203014008, 0230203014009, 0230203014010, 0230203014011, 0230203014012, 0230203014013, 0230203014014, 0230203014015, 0230203014016, 0230203014017, 0230203014018, 0230203014019, 0230203014020, 0230203014021, 0230203014022, 0230203014023, 0230203014024, 0230203014025, 0230203014026, 0230203014027, 0230203014028, 0230203014029, 0230203014030, 0230203014031, 0230203014032, 0230203014033, 0230203014034, 0230203014035, 0230203014036, 0230203014037, 0230203014043, 0230214003011, 0230214003012; VTD 062, VTD 066, VTD 070, VTD 47-A, VTD 47-B; Caldwell County, Forsyth County: VTD 031, VTD 032, VTD 033, VTD 034, VTD 051, VTD 052, VTD 053, VTD 054, VTD 055, VTD 071, VTD 072, VTD 073, VTD 074, VTD 075, VTD 091, VTD 092, VTD 101, VTD 122, VTD 123, VTD 131, VTD 132, VTD 133, VTD 201, VTD 206: Block(s) 0670014001015, 0670014001016, 0670027021001, 0670027021002, 0670027021003, 0670027021004, 0670027021005, 0670027021006, 0670027021007, 0670027021008, 0670027021011, 0670027021012, 0670027021013, 0670027021014, 0670027021018, 0670027021019, 0670027021020; VTD 207, VTD 602, VTD 607, VTD 705, VTD 706, VTD 708, VTD 709, VTD 804, VTD 805, VTD 806, VTD 807, VTD 808, VTD 809, VTD 904, VTD 905, VTD 906, VTD 907, VTD 908, VTD 909; Rockingham County: VTD EC, VTD EDEN-1, VTD HO, VTD HU, VTD LK-2, VTD MA, VTD NB, VTD RC: Block(s) 1570411001000, 1570411001001, 1570411001002, 1570411001003, 1570411001004, 1570411001005, 1570411001006, 1570411001007, 1570411001008, 1570411001009, 1570411001010, 1570411001013, 1570411001019, 1570411003005, 1570411003006, 1570411003007, 1570411003008, 1570411003009, 1570411003010, 1570411003011, 1570411003013, 1570411003019, 1570411003020, 1570411003021, 1570411003022, 1570411003023, 1570411003024, 1570411003025, 1570411003026, 1570411003027, 1570411003028, 1570411003029, 1570411003032, 1570411003033, 1570411003034, 1570411004007, 1570411004008, 1570411004009, 1570411004010, 1570411004011, 1570411004012, 1570411004017, 1570411006005, 1570411006006, 1570411006007, 1570411006008, 1570411006009, 1570411006010, 1570411006011, 1570411006012, 1570411006013, 1570411006014, 1570411006015, 1570411006016, 1570411006017, 1570411006018, 1570411006019, 1570416011022, 1570416011024, 1570416011025, 1570416011026, 1570416011027, 1570416011029, 1570416011030, 1570416011031, 1570416011032, 1570416011035, 1570416011039, 1570416012000, 1570416012001, 1570416012002, 1570416012003, 1570416012004, 1570416012005, 1570416012006, 1570416012007, 1570416012008, 1570416012009, 1570416012010, 1570416012011, 1570416012012, 1570416012013, 1570416012014, 1570416012015, 1570416012016, 1570416012017, 1570416012018, 1570416012019, 1570416012020, 1570416012021, 1570416012022, 1570416012023, 1570416012024, 1570416012035, 1570416012037, 1570416012038, 1570416012039, 1570416012040, 1570416012041, 1570416012042; VTD WS; Stokes County, Surry County, Watauga County, Wilkes County, Yadkin County.

FAILED

AMENDMENT NO. A1
(to be filled in by
Principal Clerk)

S745-ABW-37 [v.1]

District 6: Forsyth County: VTD 011, VTD 012, VTD 013, VTD 014, VTD 015, VTD 021, VTD 042, VTD 043, VTD 061, VTD 062, VTD 063, VTD 064, VTD 065, VTD 066, VTD 067, VTD 068, VTD 081, VTD 082, VTD 083, VTD 111, VTD 112, VTD 203, VTD 204, VTD 205, VTD 206: Block(s) 0670014001000, 0670014001001, 0670014001002, 0670014001003, 0670014001004, 0670014001005, 0670014001006, 0670014001007, 0670014001008, 0670014001009, 0670014001010, 0670014001011, 0670014001012, 0670014001013, 0670014001014, 0670014001017, 0670014001018, 0670014001019, 0670014001020, 0670014001021, 0670014001022, 0670014001023, 0670014001024, 0670014001025, 0670014001026, 0670014001027, 0670014001028, 0670014001031, 0670027021015, 0670027021016; VTD 301, VTD 302, VTD 303, VTD 304, VTD 305, VTD 306, VTD 401, VTD 402, VTD 403, VTD 404, VTD 405, VTD 501, VTD 502, VTD 503, VTD 504, VTD 505, VTD 506, VTD 507, VTD 601, VTD 603, VTD 604, VTD 605, VTD 606, VTD 701, VTD 702, VTD 703, VTD 704, VTD 707, VTD 801, VTD 802, VTD 803, VTD 901, VTD 902, VTD 903; Guilford County.

District 7: Bladen County: VTD P10: Block(s) 0179505012025, 0179505012026, 0179505012032, 0179505012033, 0179505012034, 0179505022048, 0179505022049, 0179505023000, 0179505023008, 0179505023009, 0179505023010, 0179505023011, 0179505023021, 0179505023022, 0179505023023, 0179505023024, 0179505023025, 0179505023026, 0179505023028, 0179505023029, 0179505023030, 0179505023031, 0179505023032, 0179506014001, 0179506014002, 0179506014003, 0179506014004, 0179506014005, 0179506014010, 0179506014011, 0179506014012, 0179506014013, 0179506014014, 0179506014015, 0179506014016, 0179506014017, 0179506014018, 0179506014019, 0179506014020, 0179506014021, 0179506014022, 0179506014023, 0179506014024, 0179506014025, 0179506014026, 0179506014027, 0179506014028, 0179506014029, 0179506014030, 0179506014031, 0179506014036, 0179506014037, 0179506014038, 0179506014039, 0179506014043, 0179506014044, 0179506014045, 0179506014046, 0179506014047, 0179506014048, 0179506014061, 0179506014062, 0179506014068; VTD P25, VTD P30, VTD P40, VTD P45, VTD P502, VTD P55, VTD P65, VTD P75; Brunswick County, Columbus County, Johnston County: VTD PR04, VTD PR07, VTD PR08, VTD PR09: Block(s) 1010409033008, 1010409033009, 1010409033010, 1010409033011, 1010409033012, 1010409033013, 1010409033014, 1010409033015, 1010409033016, 1010409043008, 1010409043009, 1010409043010, 1010409043011, 1010409043012, 1010409043013, 1010409055000, 1010409055001, 1010409055002, 1010409055003, 1010409055004, 1010409055005, 1010409055006, 1010409055007, 1010409055010, 1010409055011, 1010409055013, 1010409055014, 1010409055019, 1010409055020, 1010409061005, 1010409061006, 1010409061007, 1010409061008, 1010409061009, 1010409061012, 1010409061013, 1010409061014, 1010409061015, 1010409061016, 1010409061018, 1010409061019, 1010409061020, 1010409061021, 1010409061022, 1010409061025; VTD PR13, VTD PR14, VTD PR19, VTD PR20, VTD PR21, VTD PR22, VTD PR24, VTD PR25, VTD PR26, VTD PR27A, VTD PR27B, VTD PR28, VTD PR29A, VTD PR29B, VTD PR30, VTD PR32, VTD PR35, VTD PR36, VTD PR37, VTD PR38; New Hanover County, Pender County: VTD CF11, VTD CL05, VTD CS04, VTD CT03, VTD GR06, VTD LC09, VTD LT18: Block(s) 1419202031026,

NORTH CAROLINA GENERAL ASSEMBLY
AMENDMENT
Senate Bill 745

FAILED

AMENDMENT NO. A1
(to be filled in by Principal Clerk)

S745-ABW-37 [v.1]

1419202031027, 1419202031028, 1419202031029, 1419202031033, 1419202031037, 1419202032019, 1419202032034, 1419202032035, 1419202032036, 1419202032037, 1419202032038, 1419202032039, 1419202032040, 1419202032041, 1419202032043, 1419202032044, 1419202032045, 1419202032048; VTD LU16, VTD NB01, VTD PL10, VTD RP20, VTD SB02, VTD SH12, VTD UU17; Sampson County, Wayne County: VTD 001, VTD 002: Block(s) 1910002001000, 1910002001001, 1910002001002, 1910002001003, 1910002001004, 1910002001005, 1910002001006, 1910002001007, 1910002001009, 1910002001010, 1910002001011, 1910002001012, 1910002001013, 1910002001014, 1910002001015, 1910002001016, 1910002001017, 1910002001018, 1910002001025, 1910002001045, 1910002002000, 1910002002001, 1910002003024, 1910002003026, 1910002003027, 1910002003034, 1910003041001, 1910003041002, 1910003041003, 1910003041018, 1910003041019, 1910003041020, 1910003041021, 1910003041022, 1910003041023, 1910003041024, 1910003041025, 1910003041035, 1910003042002, 1910003042003, 1910003043001, 1910003043002, 1910003043003, 1910003043004, 1910003043005, 1910003043006, 1910003043007, 1910003043008, 1910003043009, 1910003043010; VTD 003, VTD 004, VTD 005, VTD 008, VTD 009, VTD 010, VTD 011, VTD 013, VTD 014, VTD 015, VTD 016, VTD 017, VTD 018, VTD 021, VTD 022, VTD 023, VTD 024, VTD 026, VTD 027, VTD 028, VTD 029, VTD 1920, VTD 2530.

District 8: Cabarrus County: VTD 02-01, VTD 02-02, VTD 02-05, VTD 02-06, VTD 02-07, VTD 02-08, VTD 02-09, VTD 03-00, VTD 04-01, VTD 04-03, VTD 04-08, VTD 04-09, VTD 04-11, VTD 04-12, VTD 04-13, VTD 05-00, VTD 06-00, VTD 07-00, VTD 08-00, VTD 09-00: Block(s) 0250416022010, 0250417013028, 0250417013031, 0250417013033, 0250417013034, 0250417013049, 0250417013050; VTD 11-02, VTD 12-03, VTD 12-04, VTD 12-05, VTD 12-06, VTD 12-08, VTD 12-10, VTD 12-11, VTD 12-13; Davidson County, Davie County, Iredell County: VTD BA: Block(s) 0970612022026, 0970612022027, 0970612022028, 0970612022029, 0970612022033, 0970612022034, 0970612022035, 0970612022036, 0970612022037, 0970612022038, 0970612022039, 0970612022040, 0970612022041, 0970612022042, 0970612022059, 0970612023012, 0970612023013, 0970612023022, 0970612023024, 0970612023025, 0970612023026, 0970612023027, 0970612023028, 0970612023029, 0970612023030, 0970612023031, 0970612023032, 0970612023033, 0970612023034, 0970612023046, 0970612031000, 0970612031001, 0970612031003, 0970612031004, 0970612031014, 0970613012010, 0970613012011, 0970613012012, 0970613012013, 0970613021000, 0970613021001, 0970613021002, 0970613021003, 0970613021004, 0970613021005, 0970613021006, 0970613021007, 0970613021008, 0970613021009, 0970613021010, 0970613021011, 0970613021012, 0970613021013, 0970613021014, 0970613021015, 0970613021016, 0970613021017, 0970613021018, 0970613021019, 0970613021020, 0970613021021, 0970613021022, 0970613021023, 0970613021024, 0970613021025, 0970613021026, 0970613021027, 0970613021028, 0970613021029, 0970613021030, 0970613021036, 0970613021037, 0970613021038, 0970613022002, 0970613022003, 0970613022004, 0970613022005, 0970613022006, 0970613022007, 0970613022008, 0970613022009, 0970613022010, 0970613022011, 0970613022012, 0970613022013, 0970613022014, 0970613022015,

FAILED

AMENDMENT NO. A1
(to be filled in by
Principal Clerk)

S745-ABW-37 [v.1]

0970613022016, 0970613022017, 0970613023009, 0970613023010, 0970613023011, 0970613023012, 0970613023013, 0970613023014, 0970613023015, 0970613023019, 0970613023020, 0970613023021, 0970613023022, 0970613023023, 0970613023024, 0970613023025, 0970613023026, 0970613023027, 0970613023028, 0970613023029, 0970613023030, 0970613023031, 0970613023032, 0970613023033, 0970613023034, 0970613023035, 0970613023036, 0970613023037, 0970613023038, 0970613023039, 0970613023040, 0970613023041, 0970613023042, 0970613023043, 0970613023044, 0970613023045, 0970613031000, 0970613031001, 0970613031002, 0970613031003, 0970613031015, 0970613031016, 0970613031018, 0970613031019, 0970613031020, 0970613031021, 0970613031022, 0970613031035, 0970613031036, 0970613031037, 0970613031038, 0970613031039, 0970613031040, 0970613031041, 0970613031043, 0970613031057, 0970613032000, 0970613032001, 0970613032002, 0970613032003, 0970613032004, 0970613032005, 0970613032006, 0970613032007, 0970613032008, 0970613032009, 0970613032010, 0970613032011, 0970613032012, 0970613032013, 0970613032014, 0970613032015, 0970613032016, 0970613032017, 0970613032018, 0970613032019, 0970613032020, 0970613032021, 0970613032022, 0970613032023, 0970613032024, 0970613032025, 0970613032027, 0970613032028, 0970613032048, 0970613032049, 0970613032066, 0970613042000, 0970613042002; VTD CC1, VTD CC2, VTD CC3, VTD CC4, VTD DV1-A, VTD DV1-B, VTD DV2-A, VTD DV2-B; Randolph County, Rowan County.

District 9: Cabarrus County: VTD 01-02, VTD 01-04, VTD 01-07, VTD 01-08, VTD 01-10, VTD 01-11, VTD 02-03, VTD 09-00: Block(s) 0250416021000, 0250416021001, 0250416021002, 0250416021003, 0250416021004, 0250416021005, 0250416021006, 0250416021007, 0250416021008, 0250416021010, 0250416021011, 0250416021012, 0250416021013, 0250416021014, 0250416021015, 0250416021016, 0250416021017, 0250416021018, 0250416022000, 0250416022001, 0250416022002, 0250416022003, 0250416022005, 0250416022006, 0250416022007, 0250416022008, 0250416022009, 0250416022011, 0250416022013, 0250416022014, 0250416022015, 0250416022016, 0250416022017, 0250416022018, 0250416022019, 0250416022020, 0250416022021, 0250416022022, 0250416022023, 0250416022024, 0250416022025, 0250416022026, 0250416022027, 0250416022028, 0250416022029, 0250416022030, 0250416022031, 0250416022032, 0250416022033, 0250416022034, 0250416022035, 0250416022036, 0250416022037, 0250416022038, 0250416022039, 0250416022040, 0250416022041, 0250416022042, 0250416022043, 0250416022044, 0250416022045, 0250416022046, 0250416022047, 0250416041000, 0250416041001, 0250416041003, 0250416041004, 0250416041005, 0250416041008, 0250416041009, 0250416041010, 0250416041011, 0250416041012, 0250416041013, 0250416041014, 0250416041031, 0250417013016, 0250417013035, 0250417013037, 0250417013038, 0250417013046, 0250417013047, 0250417013048; VTD 10-00, VTD 11-01, VTD 12-09, VTD 12-12; Mecklenburg County: VTD 003, VTD 004, VTD 005, VTD 006, VTD 007, VTD 008, VTD 019, VTD 032, VTD 033, VTD 034, VTD 036, VTD 045, VTD 048, VTD 049, VTD 060: Block(s) 1190015091002, 1190015091007, 1190015091008, 1190015091009, 1190015091010, 1190015092009, 1190015092012; VTD 061, VTD 062, VTD 063, VTD 064, VTD 065, VTD

FAILED

AMENDMENT NO. A1
(to be filled in by
Principal Clerk)

S745-ABW-37 [v.1]

066, VTD 067, VTD 068, VTD 069, VTD 070, VTD 071, VTD 072, VTD 073, VTD 074, VTD 083, VTD 084, VTD 085, VTD 086, VTD 090, VTD 091, VTD 094, VTD 095, VTD 096, VTD 099, VTD 100, VTD 102, VTD 103, VTD 104, VTD 106, VTD 108, VTD 110, VTD 111, VTD 112, VTD 113, VTD 115, VTD 116, VTD 117, VTD 118, VTD 119, VTD 121, VTD 123, VTD 124, VTD 125, VTD 130, VTD 131, VTD 136, VTD 137, VTD 149, VTD 201, VTD 203, VTD 204.1, VTD 205, VTD 215, VTD 216, VTD 217, VTD 218, VTD 219, VTD 220, VTD 221, VTD 227, VTD 232, VTD 233, VTD 234, VTD 235, VTD 236, VTD 237; Stanly County, Union County.

District 10: Burke County: VTD 051: Block(s) 0230203012000, 0230203012001, 0230203012002, 0230203013000, 0230203013001, 0230203013002, 0230203013003, 0230203013004, 0230203013005, 0230203013006, 0230203013007, 0230203013008, 0230203013009, 0230203013013, 0230203013015, 0230203013016, 0230203013017, 0230203013018, 0230203013019, 0230203013020, 0230203013021, 0230203013022, 0230203013023, 0230203013024, 0230203013025, 0230203013026, 0230203013027, 0230203013028, 0230203013029, 0230203013030, 0230203013031, 0230203013032, 0230203013033, 0230203013034, 0230203013035, 0230203013036, 0230203014038, 0230203014039, 0230203014040, 0230203014041, 0230203014042, 0230203014044, 0230203014045, 0230203014046, 0230203014047, 0230203014048, 0230203014051, 0230203014052, 0230203014053, 0230203014054, 0230203014055, 0230203014056, 0230203014057, 0230203014058, 0230203014059, 0230203014060, 0230203014061, 0230203031022, 0230203031023, 0230203031024, 0230203031025, 0230203031026, 0230203031027, 0230203031028, 0230203031029, 0230203032000, 0230203032001, 0230203032002, 0230203032003, 0230203032004, 0230203032005, 0230203032006, 0230203032007, 0230203032008, 0230203032009, 0230203032010, 0230203032011, 0230203032012, 0230214003035, 0230214003036; VTD 052, VTD 053, VTD 064, VTD 065, VTD 29-A, VTD 29-B; Catawba County, Cleveland County, Gaston County, Iredell County: VTD BA: Block(s) 0970612013035, 0970612013036, 0970612013037, 0970612013040, 0970612013041, 0970612013048, 0970612013049, 0970612022000, 0970612022001, 0970612022002, 0970612022003, 0970612022004, 0970612022005, 0970612022006, 0970612022013, 0970612022022, 0970612022023, 0970612022024, 0970612022025, 0970612022030, 0970612022031, 0970612022032, 0970612022047, 0970612022048, 0970612022049, 0970612022053, 0970612022058, 0970612023023, 0970613011001, 0970613011007, 0970613011020, 0970613011021, 0970613011022, 0970613011023, 0970613011024, 0970613011025, 0970613011028, 0970613011029, 0970613011030, 0970613011031, 0970613011032, 0970613011033, 0970613011034, 0970613011035, 0970613011036, 0970613011037, 0970613023016, 0970613023017; VTD BE, VTD CD, VTD CH-A, VTD CH-B, VTD CS, VTD EM, VTD FT, VTD NH, VTD OL, VTD SB, VTD SH-A, VTD SH-B, VTD ST1, VTD ST2, VTD ST3, VTD ST4, VTD ST5, VTD ST6, VTD TB, VTD UG; Lincoln County, Rutherford County: VTD 011, VTD 013, VTD 014, VTD 018, VTD 019, VTD 027, VTD 028, VTD 029, VTD 030, VTD 034, VTD 03A, VTD 04A, VTD 05A, VTD 09A, VTD 10A, VTD 16A: Block(s) 1619601032012, 1619601032013, 1619601032014, 1619601032020, 1619601032021, 1619602011003, 1619602011004, 1619602011005, 1619602011006, 1619602011008, 1619602011009,

FAILED

AMENDMENT NO. A1
(to be filled in by
Principal Clerk)

S745-ABW-37 [v.1]

1619602011010, 1619602011011, 1619602011012, 1619602011013, 1619602011014, 1619602011015, 1619602011016, 1619602011017, 1619602011018, 1619602011019, 1619602011020, 1619602011021, 1619602011022, 1619602011023, 1619602011024, 1619602011025, 1619602011026, 1619602011027, 1619602011028, 1619602011029, 1619602011030, 1619602011031, 1619602011032, 1619602011033, 1619602011036, 1619602011037, 1619602011038, 1619602011039, 1619602011040, 1619602011041, 1619602011042, 1619602011043, 1619602011044, 1619602011045, 1619602011055, 1619602011056, 1619602012024, 1619602012043, 1619602012044, 1619602012045, 1619602012046, 1619602012048, 1619602012049, 1619602012050, 1619602012051, 1619602012057, 1619602012058, 1619602013011, 1619602013014, 1619602013015, 1619602013020, 1619602022000, 1619602022001, 1619602022002, 1619602022003, 1619602022004, 1619602022005, 1619602022006, 1619602022007, 1619602022011, 1619602022012, 1619602022016, 1619605021000.

District 11: Buncombe County, Cherokee County, Clay County, Graham County, Haywood County, Henderson County, Jackson County, Macon County, Madison County, McDowell County, Mitchell County, Polk County, Rutherford County: VTD 06A, VTD 16A: Block(s) 1619602011000, 1619602011001, 1619602011002, 1619602012000, 1619602012001, 1619602012002, 1619602012014, 1619602012015, 1619602012053, 1619602012054, 1619602012055, 1619602012056, 1619602012059, 1619602012060, 1619602012061, 1619602012063, 1619602012064, 1619602013000, 1619602013001, 1619602013002, 1619602013003, 1619602013004, 1619602013005, 1619602013006, 1619602013007, 1619602013010, 1619602013012, 1619602013013, 1619602013016, 1619602013017, 1619602013018, 1619602013019, 1619602013021, 1619602013023; Swain County, Transylvania County, Yancey County.

District 12: Mecklenburg County: VTD 001, VTD 002, VTD 009, VTD 010, VTD 011, VTD 012, VTD 013, VTD 014, VTD 015, VTD 016, VTD 017, VTD 018, VTD 020, VTD 021, VTD 022, VTD 023, VTD 024, VTD 025, VTD 026, VTD 027, VTD 028, VTD 029, VTD 030, VTD 031, VTD 035, VTD 037, VTD 038, VTD 039, VTD 040, VTD 041, VTD 042, VTD 043, VTD 044, VTD 046, VTD 047, VTD 050, VTD 051, VTD 052, VTD 053, VTD 054, VTD 055, VTD 056, VTD 057, VTD 058, VTD 059, VTD 060: Block(s) 1190015051006, 1190015052026, 1190015091000, 1190015091001, 1190015091003, 1190015091004, 1190015091005, 1190015091006, 1190015091011, 1190015091012, 1190015092000, 1190015092002, 1190015092003, 1190015092004, 1190015092005, 1190015092006, 1190015092007, 1190015092008, 1190015092010, 1190015092011, 1190015092013, 1190015092014, 1190015092015, 1190015092016, 1190053062001, 1190053062008, 1190053062009; VTD 075, VTD 076, VTD 077, VTD 079, VTD 080, VTD 081, VTD 082, VTD 087, VTD 088, VTD 089, VTD 092, VTD 093, VTD 097, VTD 098, VTD 101, VTD 105, VTD 107.1, VTD 109, VTD 114, VTD 120, VTD 122, VTD 126, VTD 127, VTD 128, VTD 129, VTD 132, VTD 133, VTD 134, VTD 135, VTD 138, VTD 139.1, VTD 140, VTD 141, VTD 142, VTD 143, VTD 144, VTD 145, VTD 146, VTD 147, VTD 148, VTD 150, VTD 151, VTD 200, VTD 202, VTD 206, VTD 207, VTD 208, VTD 209, VTD 210, VTD 211, VTD 212, VTD 213, VTD 214, VTD 222, VTD 223.1, VTD 224, VTD

NORTH CAROLINA GENERAL ASSEMBLY
AMENDMENT
Senate Bill 745

FAILED

AMENDMENT NO. A1
(to be filled in by
Principal Clerk)

S745-ABW-37 [v.1]

225, VTD 226, VTD 228, VTD 229, VTD 230, VTD 231, VTD 238.1, VTD 239, VTD 240, VTD 241, VTD 242, VTD 243, VTD 78.1.

District 13: Chatham County, Durham County: VTD 35.3: Block(s) 0630020134000, 0630020134001, 0630020134002, 0630020134003, 0630020134004, 0630020134005, 0630020134006, 0630020134007, 0630020134008, 0630020134009, 0630020134010, 0630020204025, 0630020204033, 0630020204034, 0630020204035, 0630020204036, 0630020204037, 0630020204050, 0630020204052, 0630020361007, 0630020361008, 0630020361015, 0630020361016, 0630020361037; Harnett County, Johnston County: VTD PR09: Block(s) 1010409032000, 1010409032001, 1010409032002, 1010409032003, 1010409032004, 1010409032005, 1010409032006, 1010409032007, 1010409032008, 1010409032010, 1010409033000, 1010409033001, 1010409033002, 1010409033003, 1010409033004, 1010409033005, 1010409033006, 1010409033007, 1010409034000, 1010409034001, 1010409034002, 1010409034003, 1010409034004, 1010409034005, 1010409034006, 1010409034007, 1010409034008, 1010409034009, 1010409034010, 1010409034011, 1010409035000, 1010409035001, 1010409035002, 1010409035003, 1010409035004, 1010409035005, 1010409035006, 1010409035007, 1010409061000, 1010409061001, 1010409061002, 1010409061003, 1010409061004, 1010409061010, 1010409061011, 1010409061017, 1010410012036, 1010410013000, 1010410013001, 1010410013002, 1010410013003, 1010410013004, 1010410013005, 1010410013006, 1010410013007, 1010410013008, 1010410013009, 1010410013010, 1010410013011, 1010410013012, 1010410013013, 1010410013016, 1010410014000, 1010410014001, 1010410014002, 1010410014003, 1010410014004, 1010410014005, 1010410014006, 1010410014007, 1010410014008, 1010410014009, 1010410014010, 1010410014011, 1010410014012, 1010410014013, 1010410014014, 1010410014015, 1010410014016, 1010410014017, 1010410014018; VTD PR10A, VTD PR10B, VTD PR11A, VTD PR11B, VTD PR12A, VTD PR12B, VTD PR23A, VTD PR23B, VTD PR31A, VTD PR31B, VTD PR33, VTD PR34; Lee County, Wake County: VTD 01-49, VTD 03-00, VTD 04-01, VTD 04-02, VTD 04-03, VTD 04-04, VTD 04-06, VTD 04-07, VTD 04-08, VTD 04-09, VTD 04-10, VTD 04-11, VTD 04-12, VTD 04-13, VTD 04-14, VTD 04-15, VTD 04-16, VTD 04-17, VTD 04-18, VTD 04-19, VTD 04-20, VTD 04-21, VTD 05-01, VTD 05-03, VTD 05-06, VTD 05-07, VTD 05-08, VTD 06-04, VTD 06-05, VTD 06-06, VTD 06-07, VTD 06-08, VTD 06-09, VTD 06-10, VTD 12-01, VTD 12-02, VTD 12-04, VTD 12-05: Block(s) 1830531113029, 1830531113033, 1830531113040, 1830532111009, 1830532111019, 1830532111039, 1830532111040, 1830532111041, 1830532111042, 1830532111043, 1830532111044, 1830532111045, 1830532111046, 1830532111047, 1830532111048, 1830532111049, 1830532111050, 1830532112000, 1830532112001, 1830532112002, 1830532112003, 1830532112004, 1830532112005, 1830532112006, 1830532112007, 1830532112008, 1830532112009, 1830532112010, 1830532112011, 1830532112012, 1830532112013, 1830532112014, 1830532112015, 1830532112016, 1830532112017, 1830532112018, 1830532112019, 1830532112020, 1830532112021, 1830532112022, 1830532112024, 1830532112025; VTD 12-06, VTD 12-07, VTD 12-08, VTD 12-09, VTD 15-03, VTD 18-03, VTD 18-05, VTD 18-08, VTD 20-01, VTD 20-03, VTD 20-04, VTD 20-

NORTH CAROLINA GENERAL ASSEMBLY
AMENDMENT
Senate Bill 745

FAILED

AMENDMENT NO. A1
(to be filled in by
Principal Clerk)

S745-ABW-37 [v.1]

05, VTD 20-06A, VTD 20-06B, VTD 20-08, VTD 20-09, VTD 20-10, VTD 20-11, VTD 20-12, VTD 20-14, VTD 20-15, VTD 20-16, VTD 20-17.

District 14: Anson County, Bladen County: VTD P10: Block(s) 0179505012024, 0179505012036, 0179505022007, 0179505022008, 0179505023001, 0179505023002, 0179505023003, 0179505023004, 0179505023005, 0179505023006, 0179505023007, 0179505023027; VTD P15, VTD P201, VTD P202, VTD P35, VTD P501, VTD P60, VTD P70, VTD P80; Cumberland County, Hoke County, Montgomery County, Moore County, Richmond County, Robeson County, Scotland County."";

and by amending the short title to read: "Realign Congressional Districts 2022/CBK22-2.".

SIGNED _____
Amendment Sponsor

SIGNED _____
Committee Chair if Senate Committee Amendment

ADOPTED _____ FAILED _____ TABLED _____

The official copy of this document, with signatures and vote information, is available in the House Principal Clerk's Office

-13950-

CBR22-1

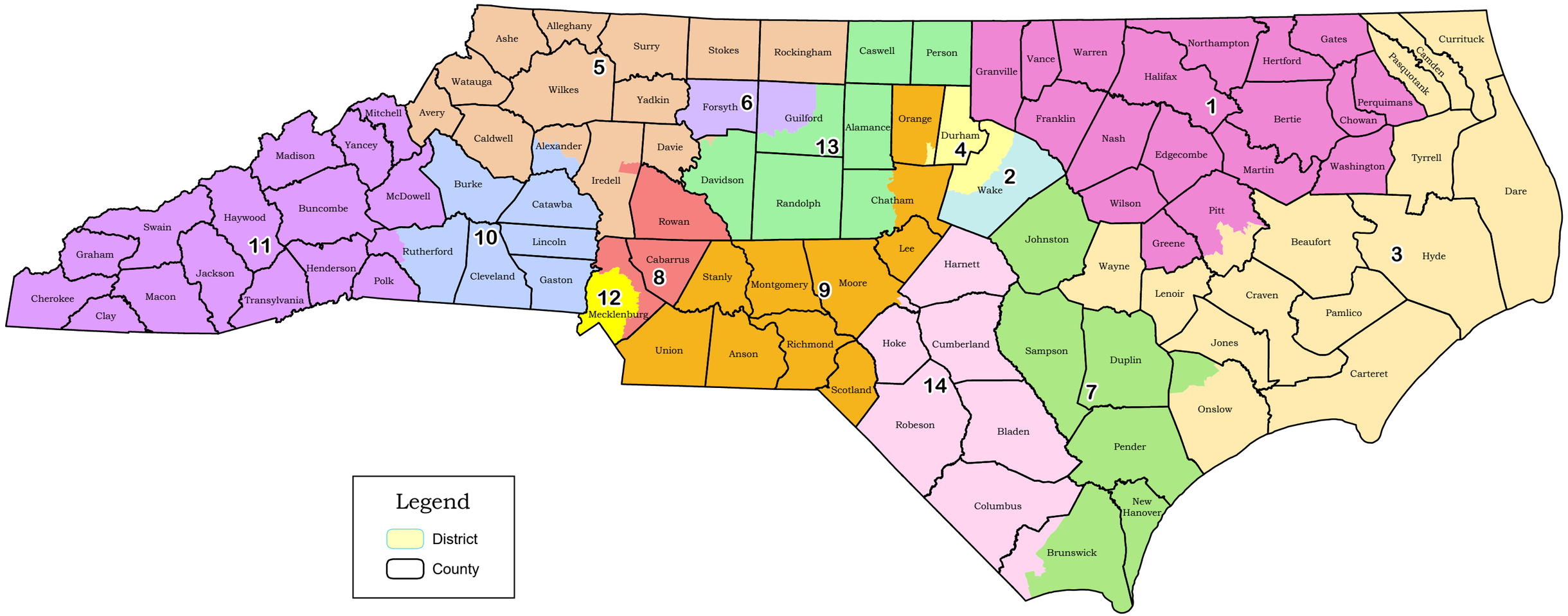

Source: CBR22-1

Printed by the NC General Assembly, February 15, 2022

CBR22-1

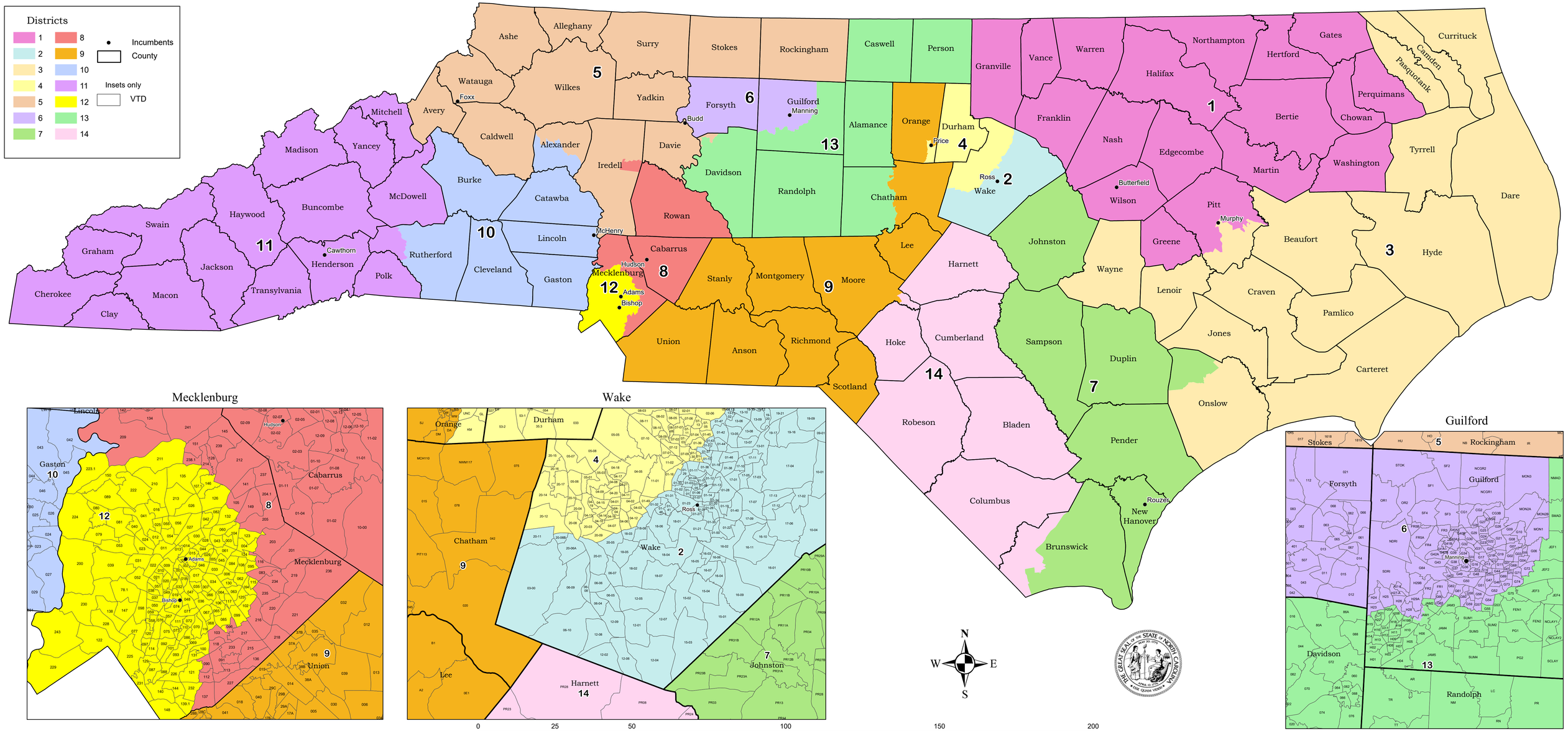

Mecklenburg

Wake

Guilford

0 25 50 100 150 200 Miles

Source: CBR22-1

Printed by the NC General Assembly, February 15, 2022.

Population Deviation Report

District Plan: CBR22-1

District	Seats	Ideal Pop	Actual Pop	Deviation	Deviation %
1	1	745,671	745,670	-1	0.00%
2	1	745,671	745,671	0	0.00%
3	1	745,671	745,670	-1	0.00%
4	1	745,671	745,671	0	0.00%
5	1	745,671	745,670	-1	0.00%
6	1	745,671	745,671	0	0.00%
7	1	745,671	745,671	0	0.00%
8	1	745,671	745,670	-1	0.00%
9	1	745,671	745,671	0	0.00%
10	1	745,671	745,671	0	0.00%
11	1	745,671	745,671	0	0.00%
12	1	745,671	745,670	-1	0.00%
13	1	745,671	745,671	0	0.00%
14	1	745,671	745,670	-1	0.00%
Totals:	**14**		**10,439,388**		

Deviation range: 0.00% to 0.00%

2020 Election Contest Report - US President-13953-

District Plan: CBR22-1

District	Rep	% Rep	Dem	% Dem	Lib	% Lib	Grn	% Grn	Cnst	% Cnst	W-I	% W-I
1	180,441	46.26%	205,326	52.64%	2,347	0.60%	619	0.16%	754	0.19%	603	0.15%
2	147,767	36.20%	252,411	61.84%	4,813	1.18%	1,065	0.26%	656	0.16%	1,457	0.36%
3	222,399	60.02%	142,213	38.38%	3,898	1.05%	631	0.17%	709	0.19%	668	0.18%
4	113,131	26.90%	299,868	71.31%	4,342	1.03%	1,107	0.26%	605	0.14%	1,439	0.34%
5	281,186	69.46%	118,332	29.23%	3,099	0.77%	665	0.16%	739	0.18%	816	0.20%
6	152,888	38.78%	235,088	59.64%	3,371	0.86%	971	0.25%	749	0.19%	1,143	0.29%
7	236,493	57.47%	168,836	41.03%	4,023	0.98%	811	0.20%	576	0.14%	789	0.19%
8	192,313	48.75%	195,871	49.66%	3,577	0.91%	898	0.23%	611	0.15%	1,183	0.30%
9	221,745	53.68%	185,833	44.99%	3,171	0.77%	751	0.18%	666	0.16%	931	0.23%
10	263,933	67.73%	120,799	31.00%	2,813	0.72%	737	0.19%	718	0.18%	709	0.18%
11	236,965	54.34%	191,875	44.00%	3,837	0.88%	1,224	0.28%	1,084	0.25%	1,062	0.24%
12	100,703	27.57%	257,954	70.63%	3,535	0.97%	1,121	0.31%	636	0.17%	1,259	0.34%
13	232,856	60.71%	145,635	37.97%	2,802	0.73%	846	0.22%	796	0.21%	630	0.16%
14	171,479	50.89%	160,464	47.63%	3,012	0.89%	740	0.22%	609	0.18%	625	0.19%
Total:	**2,754,299**	**49.91%**	**2,680,505**	**48.57%**	**48,640**	**0.88%**	**12,186**	**0.22%**	**9,908**	**0.18%**	**13,314**	**0.24%**

Candidates: Trump (Rep), Biden (Dem), Jorgensen (Lib), Hawkins (Grn), Blankenship (Cst)
Data Source: North Carolina State Board of Elections, 'statewide_precinct_sort' file, administrative precincts excluded.
District plan definition file: 'CBR22-1.csv', modified 2/15/2022 7:36 PM
[EL20-PRS-20G] - Generated 2/15/2022

2020 Election Contest Report - US Senate -13954-

District Plan: CBR22-1

District	Rep	% Rep	Dem	% Dem	Lib	% Lib	Cnst	% Cnst
1	171,333	44.28%	201,812	52.16%	9,230	2.39%	4,513	1.17%
2	149,742	36.96%	237,336	58.58%	14,573	3.60%	3,532	0.87%
3	211,566	57.78%	137,376	37.52%	11,919	3.25%	5,316	1.45%
4	119,412	28.59%	282,487	67.63%	13,032	3.12%	2,737	0.66%
5	264,307	65.95%	117,393	29.29%	12,540	3.13%	6,542	1.63%
6	150,604	38.53%	223,706	57.23%	12,328	3.15%	4,276	1.09%
7	225,179	55.33%	161,249	39.62%	14,793	3.63%	5,769	1.42%
8	189,371	48.42%	183,364	46.89%	13,320	3.41%	5,033	1.29%
9	215,740	52.70%	177,464	43.35%	11,247	2.75%	4,902	1.20%
10	250,245	64.83%	118,211	30.63%	11,194	2.90%	6,326	1.64%
11	227,206	52.60%	186,648	43.21%	12,614	2.92%	5,521	1.28%
12	106,179	29.30%	239,473	66.08%	13,017	3.59%	3,713	1.02%
13	219,786	57.75%	144,797	38.05%	10,813	2.84%	5,189	1.36%
14	160,699	48.29%	156,194	46.94%	10,778	3.24%	5,090	1.53%
Total:	**2,661,369**	**48.67%**	**2,567,510**	**46.95%**	**171,398**	**3.13%**	**68,459**	**1.25%**

Candidates: Tillis (Rep), Cunningham (Dem), Bray (Lib), Hayes (Cst)
Data Source: North Carolina State Board of Elections, 'statewide_precinct_sort' file, administrative precincts excluded.
District plan definition file: 'CBR22-1.csv', modified 2/15/2022 7:36 PM
[EL20-SEN-20G] - Generated 2/15/2022

2020 Election Contest Report - NC Governor 13955-

District Plan: CBR22-1

District	Dem	% Dem	Rep	% Rep	Lib	% Lib	Cnst	% Cnst
1	216,190	55.53%	169,007	43.41%	2,783	0.71%	1,351	0.35%
2	263,007	64.65%	137,155	33.71%	5,140	1.26%	1,537	0.38%
3	150,416	40.81%	212,181	57.57%	4,154	1.13%	1,835	0.50%
4	308,908	73.68%	104,114	24.83%	4,886	1.17%	1,359	0.32%
5	134,521	33.33%	263,720	65.34%	3,874	0.96%	1,486	0.37%
6	245,078	62.52%	140,482	35.84%	4,640	1.18%	1,772	0.45%
7	181,344	44.23%	222,287	54.22%	4,569	1.11%	1,783	0.43%
8	203,343	51.81%	182,546	46.51%	4,855	1.24%	1,747	0.45%
9	197,784	48.04%	208,480	50.64%	3,860	0.94%	1,542	0.37%
10	133,213	34.30%	249,826	64.33%	3,579	0.92%	1,707	0.44%
11	204,195	47.05%	222,655	51.30%	5,171	1.19%	1,968	0.45%
12	260,018	71.54%	96,132	26.45%	5,546	1.53%	1,750	0.48%
13	160,368	41.97%	216,929	56.77%	3,391	0.89%	1,440	0.38%
14	172,316	51.45%	156,948	46.86%	3,960	1.18%	1,679	0.50%
Total:	**2,830,701**	**51.50%**	**2,582,462**	**46.98%**	**60,408**	**1.10%**	**22,956**	**0.42%**

Candidates: Cooper (Dem), Forest (Rep), DiFiore (Lib), Pisano (Cst)
Data Source: North Carolina State Board of Elections, 'statewide_precinct_sort' file, administrative precincts excluded.
District plan definition file: 'CBR22-1.csv', modified 2/15/2022 7:36 PM
[EL20-GOV-20G] - Generated 2/15/2022

2020 Election Contest Report - NC Lieutenant Governor

District Plan: CBR22-1

District	Rep	% Rep	Dem	% Dem
1	181,170	47.09%	203,602	52.91%
2	155,673	38.79%	245,673	61.21%
3	223,002	61.57%	139,208	38.43%
4	122,708	29.69%	290,574	70.31%
5	280,569	70.65%	116,534	29.35%
6	159,399	41.17%	227,733	58.83%
7	237,668	59.13%	164,275	40.87%
8	197,954	51.11%	189,363	48.89%
9	223,586	55.33%	180,484	44.67%
10	262,554	68.73%	119,439	31.27%
11	239,870	56.00%	188,477	44.00%
12	109,438	30.51%	249,310	69.49%
13	234,459	61.93%	144,155	38.07%
14	168,926	51.22%	160,899	48.78%
Total:	**2,796,976**	**51.64%**	**2,619,726**	**48.36%**

Candidates: Robinson (Rep), Holley (Dem)
Data Source: North Carolina State Board of Elections, 'statewide_precinct_sort' file, administrative precincts excluded.
District plan definition file: 'CBR22-1.csv', modified 2/15/2022 7:36 PM
[EL20-LG-20G] - Generated 2/15/2022

2020 Election Contest Report - NC Attorney General

District Plan: CBR22-1

District	Dem	% Dem	Rep	% Rep
1	212,214	55.30%	171,508	44.70%
2	252,672	63.03%	148,194	36.97%
3	144,428	39.99%	216,691	60.01%
4	296,227	71.68%	117,018	28.32%
5	125,055	31.56%	271,193	68.44%
6	231,612	59.80%	155,692	40.20%
7	172,237	43.00%	228,334	57.00%
8	195,650	50.60%	191,025	49.40%
9	187,979	46.57%	215,632	53.43%
10	128,073	33.49%	254,331	66.51%
11	194,697	45.57%	232,521	54.43%
12	251,748	70.29%	106,430	29.71%
13	152,061	40.30%	225,221	59.70%
14	166,122	50.55%	162,507	49.45%
Total:	**2,710,775**	**50.13%**	**2,696,297**	**49.87%**

Candidates: Stein (Dem), O'Neill (Rep)
Data Source: North Carolina State Board of Elections, 'statewide_precinct_sort' file, administrative precincts excluded.
District plan definition file: 'CBR22-1.csv', modified 2/15/2022 7:36 PM
[EL20-AG-20G] - Generated 2/15/2022

2020 Election Contest Report - NC Auditor -13958-

District Plan: CBR22-1

District	Dem	% Dem	Rep	% Rep
1	221,160	57.83%	161,245	42.17%
2	254,348	64.09%	142,540	35.91%
3	150,547	42.00%	207,912	58.00%
4	297,170	72.62%	112,066	27.38%
5	124,721	31.77%	267,823	68.23%
6	233,811	61.09%	148,911	38.91%
7	173,274	43.70%	223,226	56.30%
8	194,031	50.68%	188,813	49.32%
9	187,647	46.92%	212,252	53.08%
10	125,703	33.20%	252,942	66.80%
11	194,707	45.98%	228,758	54.02%
12	250,509	70.58%	104,427	29.42%
13	152,210	40.64%	222,335	59.36%
14	167,535	51.27%	159,244	48.73%
Total:	**2,727,373**	**50.89%**	**2,632,494**	**49.11%**

Candidates: Wood (Dem), Street (Rep)
Data Source: North Carolina State Board of Elections, 'statewide_precinct_sort' file, administrative precincts excluded.
District plan definition file: 'CBR22-1.csv', modified 2/15/2022 7:36 PM
[EL20-AUD-20G] - Generated 2/15/2022

2020 Election Contest Report - NC Commissioner of Agriculture

District Plan: CBR22-1

District	Rep	% Rep	Dem	% Dem
1	187,712	48.96%	195,664	51.04%
2	175,351	43.98%	223,317	56.02%
3	225,233	62.65%	134,283	37.35%
4	141,411	34.49%	268,564	65.51%
5	286,332	72.52%	108,508	27.48%
6	170,696	44.36%	214,116	55.64%
7	242,915	60.97%	155,521	39.03%
8	201,191	52.44%	182,476	47.56%
9	230,735	57.50%	170,554	42.50%
10	264,222	69.44%	116,277	30.56%
11	244,066	57.35%	181,510	42.65%
12	113,103	31.81%	242,485	68.19%
13	243,421	64.48%	134,086	35.52%
14	171,612	52.35%	156,182	47.65%
Total:	**2,898,000**	**53.85%**	**2,483,543**	**46.15%**

Candidates: Troxler (Rep), Wadsworth (Dem)
Data Source: North Carolina State Board of Elections, 'statewide_precinct_sort' file, administrative precincts excluded.
District plan definition file: 'CBR22-1.csv', modified 2/15/2022 7:36 PM
[EL20-COA-20G] - Generated 2/15/2022

2020 Election Contest Report - NC Commissioner of Labor

District Plan: CBR22-1

District	Rep	% Rep	Dem	% Dem
1	175,386	45.89%	206,812	54.11%
2	151,698	38.36%	243,746	61.64%
3	215,017	60.03%	143,175	39.97%
4	119,638	29.32%	288,340	70.68%
5	274,450	69.84%	118,538	30.16%
6	154,638	40.45%	227,625	59.55%
7	229,952	57.93%	166,983	42.07%
8	193,040	50.48%	189,382	49.52%
9	218,665	54.71%	181,004	45.29%
10	257,838	67.97%	121,529	32.03%
11	234,182	55.25%	189,690	44.75%
12	107,137	30.19%	247,743	69.81%
13	228,394	60.95%	146,301	39.05%
14	163,071	49.83%	164,177	50.17%
Total:	**2,723,106**	**50.82%**	**2,635,045**	**49.18%**

Candidates: Dobson (Rep), Holmes (Dem)
Data Source: North Carolina State Board of Elections, 'statewide_precinct_sort' file, administrative precincts excluded.
District plan definition file: 'CBR22-1.csv', modified 2/15/2022 7:36 PM
[EL20-COL-20G] - Generated 2/15/2022

2020 Election Contest Report - NC Secretary of State

District Plan: CBR22-1

District	Dem	% Dem	Rep	% Rep
1	217,503	56.74%	165,823	43.26%
2	255,276	64.08%	143,094	35.92%
3	150,090	41.75%	209,411	58.25%
4	298,121	72.58%	112,646	27.42%
5	127,560	32.38%	266,365	67.62%
6	235,312	61.33%	148,370	38.67%
7	176,717	44.30%	222,188	55.70%
8	196,242	51.07%	187,993	48.93%
9	190,236	47.34%	211,616	52.66%
10	129,195	34.00%	250,819	66.00%
11	196,941	46.34%	228,038	53.66%
12	253,041	70.97%	103,498	29.03%
13	154,664	41.15%	221,192	58.85%
14	171,865	52.38%	156,262	47.62%
Total:	**2,752,763**	**51.17%**	**2,627,315**	**48.83%**

Candidates: Marshall (Dem), Sykes (Rep)
Data Source: North Carolina State Board of Elections, 'statewide_precinct_sort' file, administrative precincts excluded.
District plan definition file: 'CBR22-1.csv', modified 2/15/2022 7:36 PM
[EL20-SOS-20G] - Generated 2/15/2022

2020 Election Contest Report - NC Treasurer13962-

District Plan: CBR22-1

District	Rep	% Rep	Dem	% Dem
1	181,273	47.62%	199,409	52.38%
2	162,434	41.04%	233,399	58.96%
3	219,462	61.53%	137,195	38.47%
4	130,996	32.10%	277,086	67.90%
5	275,406	70.32%	116,264	29.68%
6	162,513	42.43%	220,485	57.57%
7	235,251	59.65%	159,141	40.35%
8	201,733	52.92%	179,501	47.08%
9	224,158	56.27%	174,169	43.73%
10	260,341	68.93%	117,370	31.07%
11	239,200	56.67%	182,858	43.33%
12	119,537	33.75%	234,595	66.25%
13	228,366	60.98%	146,112	39.02%
14	168,533	51.77%	156,997	48.23%
Total:	**2,809,203**	**52.57%**	**2,534,581**	**47.43%**

Candidates: Folwell (Rep), Chatterji (Dem)
Data Source: North Carolina State Board of Elections, 'statewide_precinct_sort' file, administrative precincts excluded.
District plan definition file: 'CBR22-1.csv', modified 2/15/2022 7:36 PM
[EL20-TRS-20G] - Generated 2/15/2022

2016 Election Contest Report - US President-13963-

District Plan: CBR22-1

District	Rep	% Rep	Dem	% Dem	Lib	% Lib	W-I	% W-I
1	158,490	43.87%	193,611	53.59%	6,532	1.81%	2,671	0.74%
2	125,016	37.00%	195,211	57.77%	11,934	3.53%	5,744	1.70%
3	192,799	59.82%	118,520	36.77%	8,062	2.50%	2,936	0.91%
4	102,158	27.91%	245,216	66.98%	12,164	3.32%	6,549	1.79%
5	241,293	68.68%	96,877	27.57%	9,057	2.58%	4,109	1.17%
6	138,588	39.02%	201,282	56.67%	10,281	2.89%	5,055	1.42%
7	193,800	57.83%	128,477	38.34%	9,329	2.78%	3,486	1.04%
8	166,530	51.51%	142,430	44.05%	9,932	3.07%	4,428	1.37%
9	186,041	52.80%	152,741	43.35%	9,503	2.70%	4,072	1.16%
10	222,808	67.14%	97,580	29.41%	8,064	2.43%	3,388	1.02%
11	207,238	55.28%	149,879	39.98%	10,771	2.87%	6,979	1.86%
12	85,089	28.32%	201,008	66.89%	9,776	3.25%	4,630	1.54%
13	199,986	60.51%	119,890	36.28%	7,724	2.34%	2,897	0.88%
14	139,913	48.79%	137,594	47.98%	6,800	2.37%	2,453	0.86%
Total:	**2,359,749**	**49.90%**	**2,180,316**	**46.10%**	**129,929**	**2.75%**	**59,397**	**1.26%**

Candidates: Trump (Rep), Clinton (Dem), Johnson (Lib)
Data Source: North Carolina State Board of Elections, 'statewide_precinct_sort' file, administrative precincts excluded.
District plan definition file: 'CBR22-1.csv', modified 2/15/2022 7:36 PM
[EL20-PRS-16G] - Generated 2/15/2022

2016 Election Contest Report - NC Lieutenant Governor

District Plan: CBR22-1

District	Rep	% Rep	Dem	% Dem	Lib	% Lib
1	157,248	44.47%	189,966	53.73%	6,372	1.80%
2	136,964	41.34%	184,220	55.60%	10,142	3.06%
3	188,036	60.08%	116,414	37.20%	8,512	2.72%
4	117,912	32.92%	229,382	64.04%	10,881	3.04%
5	236,595	69.34%	95,060	27.86%	9,564	2.80%
6	146,163	42.18%	190,223	54.90%	10,100	2.91%
7	193,219	59.43%	122,195	37.59%	9,679	2.98%
8	173,664	55.09%	131,553	41.73%	10,022	3.18%
9	189,324	55.17%	144,917	42.23%	8,953	2.61%
10	221,654	68.47%	93,600	28.91%	8,487	2.62%
11	199,253	54.72%	151,631	41.64%	13,239	3.64%
12	98,423	33.66%	183,746	62.84%	10,250	3.51%
13	198,124	61.40%	116,219	36.02%	8,323	2.58%
14	134,040	48.26%	135,849	48.91%	7,836	2.82%
Total:	**2,390,619**	**51.88%**	**2,084,975**	**45.25%**	**132,360**	**2.87%**

Candidates: Forest (Rep), Coleman (Dem), Cole (Lib)
Data Source: North Carolina State Board of Elections, 'statewide_precinct_sort' file, administrative precincts excluded.
District plan definition file: 'CBR22-1.csv', modified 2/15/2022 7:36 PM
[EL20-LG-16G] - Generated 2/15/2022

Election Contest Report - 2016/2020 Composite

District Plan: CBR22-1

District	Dem	% Dem	Rep	% Rep
1	205,272	54.00%	171,720	45.17%
2	236,718	60.74%	147,969	37.97%
3	138,655	39.09%	211,976	59.76%
4	281,829	69.67%	117,768	29.11%
5	116,614	30.02%	267,437	68.85%
6	223,839	58.78%	152,412	40.02%
7	160,854	41.28%	224,209	57.53%
8	181,934	48.46%	188,848	50.30%
9	177,568	44.97%	213,165	53.98%
10	118,416	31.72%	250,959	67.22%
11	184,426	44.12%	228,329	54.62%
12	239,303	68.75%	104,175	29.93%
13	143,042	38.73%	222,589	60.26%
14	158,850	49.34%	159,436	49.53%
Total:	**2,567,320**	**48.54%**	**2,660,992**	**50.31%**

Values represent average vote count from 12 contests: 2016 President and Lieutenant Governor; 2020 President, US Senate, Governor, Lieutenant Governor, Attorney General, Auditor, Commissioner of Agriculture, Commissioner of Labor, Secretary of State, and Treasurer.

Data Source: North Carolina State Board of Elections, 'statewide_precinct_sort' files, administrative precincts excluded.

District plan definition file: 'CBR22-1.csv', modified 2/15/2022 7:36 PM

[EL20-CMP-1620G] - Generated 2/15/2022

County - District Report

District Plan: CBR22-1

County	District	Total County Population	Total District Population	County Pop in District	Percent of County Pop in District	Percent of District Pop in County
Alamance	13	171,415	745,671	171,415	100.00 %	22.99 %
Alexander	5	36,444	745,670	13,411	36.80 %	1.80 %
	10	36,444	745,671	23,033	63.20 %	3.09 %
Alleghany	5	10,888	745,670	10,888	100.00 %	1.46 %
Anson	9	22,055	745,671	22,055	100.00 %	2.96 %
Ashe	5	26,577	745,670	26,577	100.00 %	3.56 %
Avery	5	17,806	745,670	17,806	100.00 %	2.39 %
Beaufort	3	44,652	745,670	44,652	100.00 %	5.99 %
Bertie	1	17,934	745,670	17,934	100.00 %	2.41 %
Bladen	14	29,606	745,670	29,606	100.00 %	3.97 %
Brunswick	7	136,693	745,671	112,110	82.02 %	15.03 %
	14	136,693	745,670	24,583	17.98 %	3.30 %
Buncombe	11	269,452	745,671	269,452	100.00 %	36.14 %
Burke	10	87,570	745,671	87,570	100.00 %	11.74 %
Cabarrus	8	225,804	745,670	225,804	100.00 %	30.28 %
Caldwell	5	80,652	745,670	80,652	100.00 %	10.82 %
Camden	3	10,355	745,670	10,355	100.00 %	1.39 %
Carteret	3	67,686	745,670	67,686	100.00 %	9.08 %
Caswell	13	22,736	745,671	22,736	100.00 %	3.05 %
Catawba	10	160,610	745,671	160,610	100.00 %	21.54 %
Chatham	9	76,285	745,671	49,315	64.65 %	6.61 %
	13	76,285	745,671	26,970	35.35 %	3.62 %
Cherokee	11	28,774	745,671	28,774	100.00 %	3.86 %
Chowan	1	13,708	745,670	13,708	100.00 %	1.84 %
Clay	11	11,089	745,671	11,089	100.00 %	1.49 %
Cleveland	10	99,519	745,671	99,519	100.00 %	13.35 %
Columbus	14	50,623	745,670	50,623	100.00 %	6.79 %
Craven	3	100,720	745,670	100,720	100.00 %	13.51 %
Cumberland	14	334,728	745,670	334,728	100.00 %	44.89 %
Currituck	3	28,100	745,670	28,100	100.00 %	3.77 %
Dare	3	36,915	745,670	36,915	100.00 %	4.95 %
Davidson	5	168,930	745,670	5,866	3.47 %	0.79 %
	13	168,930	745,671	163,064	96.53 %	21.87 %
Davie	5	42,712	745,670	42,712	100.00 %	5.73 %
Duplin	7	48,715	745,671	48,715	100.00 %	6.53 %
Durham	4	324,833	745,671	324,833	100.00 %	43.56 %
Edgecombe	1	48,900	745,670	48,900	100.00 %	6.56 %
Forsyth	6	382,590	745,671	382,590	100.00 %	51.31 %
Franklin	1	68,573	745,670	68,573	100.00 %	9.20 %
Gaston	10	227,943	745,671	227,943	100.00 %	30.57 %
Gates	1	10,478	745,670	10,478	100.00 %	1.41 %
Graham	11	8,030	745,671	8,030	100.00 %	1.08 %

County - District Report

District Plan: CBR22-1

County	District	Total County Population	Total District Population	County Pop in District	Percent of County Pop in District	Percent of District Pop in County
Granville	1	60,992	745,670	60,992	100.00 %	8.18 %
Greene	1	20,451	745,670	20,451	100.00 %	2.74 %
Guilford	6	541,299	745,671	363,081	67.08 %	48.69 %
	13	541,299	745,671	178,218	32.92 %	23.90 %
Halifax	1	48,622	745,670	48,622	100.00 %	6.52 %
Harnett	14	133,568	745,670	133,568	100.00 %	17.91 %
Haywood	11	62,089	745,671	62,089	100.00 %	8.33 %
Henderson	11	116,281	745,671	116,281	100.00 %	15.59 %
Hertford	1	21,552	745,670	21,552	100.00 %	2.89 %
Hoke	14	52,082	745,670	52,082	100.00 %	6.98 %
Hyde	3	4,589	745,670	4,589	100.00 %	0.62 %
Iredell	5	186,693	745,670	183,514	98.30 %	24.61 %
	8	186,693	745,670	3,179	1.70 %	0.43 %
Jackson	11	43,109	745,671	43,109	100.00 %	5.78 %
Johnston	7	215,999	745,671	215,999	100.00 %	28.97 %
Jones	3	9,172	745,670	9,172	100.00 %	1.23 %
Lee	9	63,285	745,671	63,285	100.00 %	8.49 %
Lenoir	3	55,122	745,670	55,122	100.00 %	7.39 %
Lincoln	10	86,810	745,671	86,810	100.00 %	11.64 %
Macon	11	37,014	745,671	37,014	100.00 %	4.96 %
Madison	11	21,193	745,671	21,193	100.00 %	2.84 %
Martin	1	22,031	745,670	22,031	100.00 %	2.95 %
McDowell	11	44,578	745,671	44,578	100.00 %	5.98 %
Mecklenburg	8	1,115,482	745,670	369,812	33.15 %	49.59 %
	12	1,115,482	745,670	745,670	66.85 %	100.00 %
Mitchell	11	14,903	745,671	14,903	100.00 %	2.00 %
Montgomery	9	25,751	745,671	25,751	100.00 %	3.45 %
Moore	9	99,727	745,671	95,777	96.04 %	12.84 %
	14	99,727	745,670	3,950	3.96 %	0.53 %
Nash	1	94,970	745,670	94,970	100.00 %	12.74 %
New Hanover	7	225,702	745,671	225,702	100.00 %	30.27 %
Northampton	1	17,471	745,670	17,471	100.00 %	2.34 %
Onslow	3	204,576	745,670	180,670	88.31 %	24.23 %
	7	204,576	745,671	23,906	11.69 %	3.21 %
Orange	4	148,696	745,671	37,099	24.95 %	4.98 %
	9	148,696	745,671	111,597	75.05 %	14.97 %
Pamlico	3	12,276	745,670	12,276	100.00 %	1.65 %
Pasquotank	3	40,568	745,670	40,568	100.00 %	5.44 %
Pender	7	60,203	745,671	60,203	100.00 %	8.07 %
Perquimans	1	13,005	745,670	13,005	100.00 %	1.74 %
Person	13	39,097	745,671	39,097	100.00 %	5.24 %

County - District Report

District Plan: CBR22-1

County	District	Total County Population	Total District Population	County Pop in District	Percent of County Pop in District	Percent of District Pop in County
Pitt	1	170,243	745,670	135,976	79.87 %	18.24 %
	3	170,243	745,670	34,267	20.13 %	4.60 %
Polk	11	19,328	745,671	19,328	100.00 %	2.59 %
Randolph	13	144,171	745,671	144,171	100.00 %	19.33 %
Richmond	9	42,946	745,671	42,946	100.00 %	5.76 %
Robeson	14	116,530	745,670	116,530	100.00 %	15.63 %
Rockingham	5	91,096	745,670	91,096	100.00 %	12.22 %
Rowan	8	146,875	745,670	146,875	100.00 %	19.70 %
Rutherford	10	64,444	745,671	60,186	93.39 %	8.07 %
	11	64,444	745,671	4,258	6.61 %	0.57 %
Sampson	7	59,036	745,671	59,036	100.00 %	7.92 %
Scotland	9	34,174	745,671	34,174	100.00 %	4.58 %
Stanly	9	62,504	745,671	62,504	100.00 %	8.38 %
Stokes	5	44,520	745,670	44,520	100.00 %	5.97 %
Surry	5	71,359	745,670	71,359	100.00 %	9.57 %
Swain	11	14,117	745,671	14,117	100.00 %	1.89 %
Transylvania	11	32,986	745,671	32,986	100.00 %	4.42 %
Tyrrell	3	3,245	745,670	3,245	100.00 %	0.44 %
Union	9	238,267	745,671	238,267	100.00 %	31.95 %
Vance	1	42,578	745,670	42,578	100.00 %	5.71 %
Wake	2	1,129,410	745,671	745,671	66.02 %	100.00 %
	4	1,129,410	745,671	383,739	33.98 %	51.46 %
Warren	1	18,642	745,670	18,642	100.00 %	2.50 %
Washington	1	11,003	745,670	11,003	100.00 %	1.48 %
Watauga	5	54,086	745,670	54,086	100.00 %	7.25 %
Wayne	3	117,333	745,670	117,333	100.00 %	15.74 %
Wilkes	5	65,969	745,670	65,969	100.00 %	8.85 %
Wilson	1	78,784	745,670	78,784	100.00 %	10.57 %
Yadkin	5	37,214	745,670	37,214	100.00 %	4.99 %
Yancey	11	18,470	745,671	18,470	100.00 %	2.48 %
			Assigned Geography Total:	**10,439,388**		

Report display: all assigned counties

Total Counties Statewide: 100

Fully Assigned Counties: 100

Partially Assigned Counties: 0

Fully Unassigned Counties: 0

Total Districts Assigned: 14

Split Counties: 13

District - County Report

District Plan: CBR22-1

District	County	Total District Population	Total County Population	District Pop in County	Percent of District Pop in County	Percent of County Pop in District
1	Bertie	745,670	17,934	17,934	2.41 %	100.00 %
	Chowan	745,670	13,708	13,708	1.84 %	100.00 %
	Edgecombe	745,670	48,900	48,900	6.56 %	100.00 %
	Franklin	745,670	68,573	68,573	9.20 %	100.00 %
	Gates	745,670	10,478	10,478	1.41 %	100.00 %
	Granville	745,670	60,992	60,992	8.18 %	100.00 %
	Greene	745,670	20,451	20,451	2.74 %	100.00 %
	Halifax	745,670	48,622	48,622	6.52 %	100.00 %
	Hertford	745,670	21,552	21,552	2.89 %	100.00 %
	Martin	745,670	22,031	22,031	2.95 %	100.00 %
	Nash	745,670	94,970	94,970	12.74 %	100.00 %
	Northampton	745,670	17,471	17,471	2.34 %	100.00 %
	Perquimans	745,670	13,005	13,005	1.74 %	100.00 %
	Pitt	745,670	170,243	135,976	18.24 %	79.87 %
	Vance	745,670	42,578	42,578	5.71 %	100.00 %
	Warren	745,670	18,642	18,642	2.50 %	100.00 %
	Washington	745,670	11,003	11,003	1.48 %	100.00 %
	Wilson	745,670	78,784	78,784	10.57 %	100.00 %
2	Wake	745,671	1,129,410	745,671	100.00 %	66.02 %
3	Beaufort	745,670	44,652	44,652	5.99 %	100.00 %
	Camden	745,670	10,355	10,355	1.39 %	100.00 %
	Carteret	745,670	67,686	67,686	9.08 %	100.00 %
	Craven	745,670	100,720	100,720	13.51 %	100.00 %
	Currituck	745,670	28,100	28,100	3.77 %	100.00 %
	Dare	745,670	36,915	36,915	4.95 %	100.00 %
	Hyde	745,670	4,589	4,589	0.62 %	100.00 %
	Jones	745,670	9,172	9,172	1.23 %	100.00 %
	Lenoir	745,670	55,122	55,122	7.39 %	100.00 %
	Onslow	745,670	204,576	180,670	24.23 %	88.31 %
	Pamlico	745,670	12,276	12,276	1.65 %	100.00 %
	Pasquotank	745,670	40,568	40,568	5.44 %	100.00 %
	Pitt	745,670	170,243	34,267	4.60 %	20.13 %
	Tyrrell	745,670	3,245	3,245	0.44 %	100.00 %
	Wayne	745,670	117,333	117,333	15.74 %	100.00 %
4	Durham	745,671	324,833	324,833	43.56 %	100.00 %
	Orange	745,671	148,696	37,099	4.98 %	24.95 %
	Wake	745,671	1,129,410	383,739	51.46 %	33.98 %

District - County Report

District Plan: CBR22-1

District	County	Total District Population	Total County Population	District Pop in County	Percent of District Pop in County	Percent of County Pop in District
5	Alexander	745,670	36,444	13,411	1.80 %	36.80 %
	Alleghany	745,670	10,888	10,888	1.46 %	100.00 %
	Ashe	745,670	26,577	26,577	3.56 %	100.00 %
	Avery	745,670	17,806	17,806	2.39 %	100.00 %
	Caldwell	745,670	80,652	80,652	10.82 %	100.00 %
	Davidson	745,670	168,930	5,866	0.79 %	3.47 %
	Davie	745,670	42,712	42,712	5.73 %	100.00 %
	Iredell	745,670	186,693	183,514	24.61 %	98.30 %
	Rockingham	745,670	91,096	91,096	12.22 %	100.00 %
	Stokes	745,670	44,520	44,520	5.97 %	100.00 %
	Surry	745,670	71,359	71,359	9.57 %	100.00 %
	Watauga	745,670	54,086	54,086	7.25 %	100.00 %
	Wilkes	745,670	65,969	65,969	8.85 %	100.00 %
	Yadkin	745,670	37,214	37,214	4.99 %	100.00 %
6	Forsyth	745,671	382,590	382,590	51.31 %	100.00 %
	Guilford	745,671	541,299	363,081	48.69 %	67.08 %
7	Brunswick	745,671	136,693	112,110	15.03 %	82.02 %
	Duplin	745,671	48,715	48,715	6.53 %	100.00 %
	Johnston	745,671	215,999	215,999	28.97 %	100.00 %
	New Hanover	745,671	225,702	225,702	30.27 %	100.00 %
	Onslow	745,671	204,576	23,906	3.21 %	11.69 %
	Pender	745,671	60,203	60,203	8.07 %	100.00 %
	Sampson	745,671	59,036	59,036	7.92 %	100.00 %
8	Cabarrus	745,670	225,804	225,804	30.28 %	100.00 %
	Iredell	745,670	186,693	3,179	0.43 %	1.70 %
	Mecklenburg	745,670	1,115,482	369,812	49.59 %	33.15 %
	Rowan	745,670	146,875	146,875	19.70 %	100.00 %
9	Anson	745,671	22,055	22,055	2.96 %	100.00 %
	Chatham	745,671	76,285	49,315	6.61 %	64.65 %
	Lee	745,671	63,285	63,285	8.49 %	100.00 %
	Montgomery	745,671	25,751	25,751	3.45 %	100.00 %
	Moore	745,671	99,727	95,777	12.84 %	96.04 %
	Orange	745,671	148,696	111,597	14.97 %	75.05 %
	Richmond	745,671	42,946	42,946	5.76 %	100.00 %
	Scotland	745,671	34,174	34,174	4.58 %	100.00 %
	Stanly	745,671	62,504	62,504	8.38 %	100.00 %
	Union	745,671	238,267	238,267	31.95 %	100.00 %

District - County Report

District Plan: CBR22-1

District	County	Total District Population	Total County Population	District Pop in County	Percent of District Pop in County	Percent of County Pop in District
10	Alexander	745,671	36,444	23,033	3.09 %	63.20 %
	Burke	745,671	87,570	87,570	11.74 %	100.00 %
	Catawba	745,671	160,610	160,610	21.54 %	100.00 %
	Cleveland	745,671	99,519	99,519	13.35 %	100.00 %
	Gaston	745,671	227,943	227,943	30.57 %	100.00 %
	Lincoln	745,671	86,810	86,810	11.64 %	100.00 %
	Rutherford	745,671	64,444	60,186	8.07 %	93.39 %
11	Buncombe	745,671	269,452	269,452	36.14 %	100.00 %
	Cherokee	745,671	28,774	28,774	3.86 %	100.00 %
	Clay	745,671	11,089	11,089	1.49 %	100.00 %
	Graham	745,671	8,030	8,030	1.08 %	100.00 %
	Haywood	745,671	62,089	62,089	8.33 %	100.00 %
	Henderson	745,671	116,281	116,281	15.59 %	100.00 %
	Jackson	745,671	43,109	43,109	5.78 %	100.00 %
	Macon	745,671	37,014	37,014	4.96 %	100.00 %
	Madison	745,671	21,193	21,193	2.84 %	100.00 %
	McDowell	745,671	44,578	44,578	5.98 %	100.00 %
	Mitchell	745,671	14,903	14,903	2.00 %	100.00 %
	Polk	745,671	19,328	19,328	2.59 %	100.00 %
	Rutherford	745,671	64,444	4,258	0.57 %	6.61 %
	Swain	745,671	14,117	14,117	1.89 %	100.00 %
	Transylvania	745,671	32,986	32,986	4.42 %	100.00 %
	Yancey	745,671	18,470	18,470	2.48 %	100.00 %
12	Mecklenburg	745,670	1,115,482	745,670	100.00 %	66.85 %
13	Alamance	745,671	171,415	171,415	22.99 %	100.00 %
	Caswell	745,671	22,736	22,736	3.05 %	100.00 %
	Chatham	745,671	76,285	26,970	3.62 %	35.35 %
	Davidson	745,671	168,930	163,064	21.87 %	96.53 %
	Guilford	745,671	541,299	178,218	23.90 %	32.92 %
	Person	745,671	39,097	39,097	5.24 %	100.00 %
	Randolph	745,671	144,171	144,171	19.33 %	100.00 %
14	Bladen	745,670	29,606	29,606	3.97 %	100.00 %
	Brunswick	745,670	136,693	24,583	3.30 %	17.98 %
	Columbus	745,670	50,623	50,623	6.79 %	100.00 %
	Cumberland	745,670	334,728	334,728	44.89 %	100.00 %
	Harnett	745,670	133,568	133,568	17.91 %	100.00 %
	Hoke	745,670	52,082	52,082	6.98 %	100.00 %
	Moore	745,670	99,727	3,950	0.53 %	3.96 %
	Robeson	745,670	116,530	116,530	15.63 %	100.00 %
			Total:	**10,439,388**		

District - County Report

District Plan: CBR22-1

Total Districts Assigned: 14

Total Counties Statewide: 100

Fully Assigned Counties: 100

Partially Assigned Counties: 0

Fully Unassigned Counties: 0

Split Counties: 13

Municipality - District Report

District Plan: CBR22-1

Municipality	District	Total Muni Population	Total District Population	Muni Pop in District	Percent of Muni Pop in District	Percent of District Pop in Muni
Aberdeen	9	8,516	745,671	8,516	100.00 %	1.14 %
Ahoskie	1	4,891	745,670	4,891	100.00 %	0.66 %
Alamance	13	988	745,671	988	100.00 %	0.13 %
Albemarle	9	16,432	745,671	16,432	100.00 %	2.20 %
Alliance	3	733	745,670	733	100.00 %	0.10 %
Andrews	11	1,667	745,671	1,667	100.00 %	0.22 %
Angier	2	5,265	745,671	556	10.56 %	0.07 %
	14	5,265	745,670	4,709	89.44 %	0.63 %
Ansonville	9	440	745,671	440	100.00 %	0.06 %
Apex	2	58,780	745,671	34,882	59.34 %	4.68 %
	4	58,780	745,671	23,898	40.66 %	3.20 %
Arapahoe	3	416	745,670	416	100.00 %	0.06 %
Archdale	13	11,907	745,671	11,907	100.00 %	1.60 %
Archer Lodge	7	4,797	745,671	4,797	100.00 %	0.64 %
Asheboro	13	27,156	745,671	27,156	100.00 %	3.64 %
Asheville	11	94,589	745,671	94,589	100.00 %	12.69 %
Askewville	1	184	745,670	184	100.00 %	0.02 %
Atkinson	7	296	745,671	296	100.00 %	0.04 %
Atlantic Beach	3	1,364	745,670	1,364	100.00 %	0.18 %
Aulander	1	763	745,670	763	100.00 %	0.10 %
Aurora	3	455	745,670	455	100.00 %	0.06 %
Autryville	7	167	745,671	167	100.00 %	0.02 %
Ayden	1	4,977	745,670	4,977	100.00 %	0.67 %
	3	4,977	745,670	0	0.00 %	0.00 %
Badin	9	2,024	745,671	2,024	100.00 %	0.27 %
Bailey	1	568	745,670	568	100.00 %	0.08 %
Bakersville	11	450	745,671	450	100.00 %	0.06 %
Bald Head Island	7	268	745,671	268	100.00 %	0.04 %
Banner Elk	5	1,049	745,670	1,049	100.00 %	0.14 %
Bath	3	245	745,670	245	100.00 %	0.03 %
Bayboro	3	1,161	745,670	1,161	100.00 %	0.16 %
Bear Grass	1	89	745,670	89	100.00 %	0.01 %
Beaufort	3	4,464	745,670	4,464	100.00 %	0.60 %
Beech Mountain	5	675	745,670	675	100.00 %	0.09 %
Belhaven	3	1,410	745,670	1,410	100.00 %	0.19 %
Belmont	10	15,010	745,671	15,010	100.00 %	2.01 %
Belville	7	2,406	745,671	2,406	100.00 %	0.32 %
Belwood	10	857	745,671	857	100.00 %	0.11 %
Benson	7	3,967	745,671	3,967	100.00 %	0.53 %
	14	3,967	745,670	0	0.00 %	0.00 %
Bermuda Run	5	3,120	745,670	3,120	100.00 %	0.42 %
Bessemer City	10	5,428	745,671	5,428	100.00 %	0.73 %

Municipality - District Report

District Plan: CBR22-1

Municipality	District	Total Muni Population	Total District Population	Muni Pop in District	Percent of Muni Pop in District	Percent of District Pop in Muni
Bethania	6	344	745,671	344	100.00 %	0.05 %
Bethel	1	1,373	745,670	1,373	100.00 %	0.18 %
Beulaville	7	1,116	745,671	1,116	100.00 %	0.15 %
Biltmore Forest	11	1,409	745,671	1,409	100.00 %	0.19 %
Biscoe	9	1,848	745,671	1,848	100.00 %	0.25 %
Black Creek	1	692	745,670	692	100.00 %	0.09 %
Black Mountain	11	8,426	745,671	8,426	100.00 %	1.13 %
Bladenboro	14	1,648	745,670	1,648	100.00 %	0.22 %
Blowing Rock	5	1,376	745,670	1,376	100.00 %	0.18 %
Boardman	14	166	745,670	166	100.00 %	0.02 %
Bogue	3	695	745,670	695	100.00 %	0.09 %
Boiling Spring Lakes	7	5,943	745,671	5,943	100.00 %	0.80 %
Boiling Springs	10	4,615	745,671	4,615	100.00 %	0.62 %
Bolivia	7	149	745,671	149	100.00 %	0.02 %
Bolton	14	519	745,670	519	100.00 %	0.07 %
Boone	5	19,092	745,670	19,092	100.00 %	2.56 %
Boonville	5	1,185	745,670	1,185	100.00 %	0.16 %
Bostic	10	355	745,671	355	100.00 %	0.05 %
Brevard	11	7,744	745,671	7,744	100.00 %	1.04 %
Bridgeton	3	349	745,670	349	100.00 %	0.05 %
Broadway	9	1,267	745,671	1,267	100.00 %	0.17 %
	14	1,267	745,670	0	0.00 %	0.00 %
Brookford	10	442	745,671	442	100.00 %	0.06 %
Brunswick	14	973	745,670	973	100.00 %	0.13 %
Bryson City	11	1,558	745,671	1,558	100.00 %	0.21 %
Bunn	1	327	745,670	327	100.00 %	0.04 %
Burgaw	7	3,088	745,671	3,088	100.00 %	0.41 %
Burlington	13	57,303	745,671	57,303	100.00 %	7.68 %
Burnsville	11	1,614	745,671	1,614	100.00 %	0.22 %
Butner	1	8,397	745,670	8,397	100.00 %	1.13 %
Cajah's Mountain	5	2,722	745,670	2,722	100.00 %	0.37 %
Calabash	14	2,011	745,670	2,011	100.00 %	0.27 %
Calypso	7	327	745,671	327	100.00 %	0.04 %
Cameron	9	244	745,671	244	100.00 %	0.03 %
Candor	9	813	745,671	813	100.00 %	0.11 %
Canton	11	4,422	745,671	4,422	100.00 %	0.59 %
Cape Carteret	3	2,224	745,670	2,224	100.00 %	0.30 %
Carolina Beach	7	6,564	745,671	6,564	100.00 %	0.88 %
Carolina Shores	14	4,588	745,670	4,588	100.00 %	0.62 %
Carrboro	9	21,295	745,671	21,295	100.00 %	2.86 %
Carthage	9	2,775	745,671	2,775	100.00 %	0.37 %

Municipality - District Report

District Plan: CBR22-1

Municipality	District	Total Muni Population	Total District Population	Muni Pop in District	Percent of Muni Pop in District	Percent of District Pop in Muni
Cary	2	174,721	745,671	25,074	14.35 %	3.36 %
	4	174,721	745,671	145,938	83.53 %	19.57 %
	9	174,721	745,671	3,709	2.12 %	0.50 %
Casar	10	305	745,671	305	100.00 %	0.04 %
Castalia	1	264	745,670	264	100.00 %	0.04 %
Caswell Beach	7	395	745,671	395	100.00 %	0.05 %
Catawba	10	702	745,671	702	100.00 %	0.09 %
Cedar Point	3	1,764	745,670	1,764	100.00 %	0.24 %
Cedar Rock	5	301	745,670	301	100.00 %	0.04 %
Cerro Gordo	14	131	745,670	131	100.00 %	0.02 %
Chadbourn	14	1,574	745,670	1,574	100.00 %	0.21 %
Chapel Hill	4	61,960	745,671	38,129	61.54 %	5.11 %
	9	61,960	745,671	23,831	38.46 %	3.20 %
Charlotte	8	874,579	745,670	180,445	20.63 %	24.20 %
	12	874,579	745,670	694,134	79.37 %	93.09 %
Cherryville	10	6,078	745,671	6,078	100.00 %	0.82 %
Chimney Rock Village	11	140	745,671	140	100.00 %	0.02 %
China Grove	8	4,434	745,670	4,434	100.00 %	0.59 %
Chocowinity	3	722	745,670	722	100.00 %	0.10 %
Claremont	10	1,692	745,671	1,692	100.00 %	0.23 %
Clarkton	14	614	745,670	614	100.00 %	0.08 %
Clayton	2	26,307	745,671	0	0.00 %	0.00 %
	7	26,307	745,671	26,307	100.00 %	3.53 %
Clemmons	6	21,163	745,671	21,163	100.00 %	2.84 %
Cleveland	8	846	745,670	846	100.00 %	0.11 %
Clinton	7	8,383	745,671	8,383	100.00 %	1.12 %
Clyde	11	1,368	745,671	1,368	100.00 %	0.18 %
Coats	14	2,155	745,670	2,155	100.00 %	0.29 %
Cofield	1	267	745,670	267	100.00 %	0.04 %
Colerain	1	217	745,670	217	100.00 %	0.03 %
Columbia	3	610	745,670	610	100.00 %	0.08 %
Columbus	11	1,060	745,671	1,060	100.00 %	0.14 %
Como	1	67	745,670	67	100.00 %	0.01 %
Concord	8	105,240	745,670	105,240	100.00 %	14.11 %
Conetoe	1	198	745,670	198	100.00 %	0.03 %
Connelly Springs	10	1,529	745,671	1,529	100.00 %	0.21 %
Conover	10	8,421	745,671	8,421	100.00 %	1.13 %
Conway	1	752	745,670	752	100.00 %	0.10 %
Cooleemee	5	940	745,670	940	100.00 %	0.13 %
Cornelius	8	31,412	745,670	31,412	100.00 %	4.21 %
Cove City	3	378	745,670	378	100.00 %	0.05 %
Cramerton	10	5,296	745,671	5,296	100.00 %	0.71 %

Municipality - District Report

District Plan: CBR22-1

Municipality	District	Total Muni Population	Total District Population	Muni Pop in District	Percent of Muni Pop in District	Percent of District Pop in Muni
Creedmoor	1	4,866	745,670	4,866	100.00 %	0.65 %
Creswell	1	207	745,670	207	100.00 %	0.03 %
Crossnore	5	143	745,670	143	100.00 %	0.02 %
Dallas	10	5,927	745,671	5,927	100.00 %	0.79 %
Danbury	5	189	745,670	189	100.00 %	0.03 %
Davidson	5	15,106	745,670	378	2.50 %	0.05 %
	8	15,106	745,670	14,728	97.50 %	1.98 %
Dellview	10	6	745,671	6	100.00 %	0.00 %
Denton	13	1,494	745,671	1,494	100.00 %	0.20 %
Dillsboro	11	213	745,671	213	100.00 %	0.03 %
Dobbins Heights	9	687	745,671	687	100.00 %	0.09 %
Dobson	5	1,462	745,670	1,462	100.00 %	0.20 %
Dortches	1	1,082	745,670	1,082	100.00 %	0.15 %
Dover	3	349	745,670	349	100.00 %	0.05 %
Drexel	10	1,760	745,671	1,760	100.00 %	0.24 %
Dublin	14	267	745,670	267	100.00 %	0.04 %
Duck	3	742	745,670	742	100.00 %	0.10 %
Dunn	14	8,446	745,670	8,446	100.00 %	1.13 %
Durham	4	283,506	745,671	283,362	99.95 %	38.00 %
	9	283,506	745,671	144	0.05 %	0.02 %
Earl	10	198	745,671	198	100.00 %	0.03 %
East Arcadia	14	418	745,670	418	100.00 %	0.06 %
East Bend	5	634	745,670	634	100.00 %	0.09 %
East Laurinburg	9	234	745,671	234	100.00 %	0.03 %
Eastover	14	3,656	745,670	3,656	100.00 %	0.49 %
East Spencer	8	1,567	745,670	1,567	100.00 %	0.21 %
Eden	5	15,421	745,670	15,421	100.00 %	2.07 %
Edenton	1	4,460	745,670	4,460	100.00 %	0.60 %
Elizabeth City	3	18,631	745,670	18,631	100.00 %	2.50 %
Elizabethtown	14	3,296	745,670	3,296	100.00 %	0.44 %
Elkin	5	4,122	745,670	4,122	100.00 %	0.55 %
Elk Park	5	542	745,670	542	100.00 %	0.07 %
Ellenboro	10	723	745,671	723	100.00 %	0.10 %
Ellerbe	9	864	745,671	864	100.00 %	0.12 %
Elm City	1	1,218	745,670	1,218	100.00 %	0.16 %
Elon	13	11,336	745,671	11,336	100.00 %	1.52 %
Emerald Isle	3	3,847	745,670	3,847	100.00 %	0.52 %
Enfield	1	1,865	745,670	1,865	100.00 %	0.25 %
Erwin	14	4,542	745,670	4,542	100.00 %	0.61 %
Eureka	3	214	745,670	214	100.00 %	0.03 %
Everetts	1	150	745,670	150	100.00 %	0.02 %
Fair Bluff	14	709	745,670	709	100.00 %	0.10 %

Municipality - District Report

District Plan: CBR22-1

Municipality	District	Total Muni Population	Total District Population	Muni Pop in District	Percent of Muni Pop in District	Percent of District Pop in Muni
Fairmont	14	2,191	745,670	2,191	100.00 %	0.29 %
Fairview	9	3,456	745,671	3,456	100.00 %	0.46 %
Faison	7	784	745,671	784	100.00 %	0.11 %
Faith	8	819	745,670	819	100.00 %	0.11 %
Falcon	7	324	745,671	0	0.00 %	0.00 %
	14	324	745,670	324	100.00 %	0.04 %
Falkland	1	47	745,670	47	100.00 %	0.01 %
Fallston	10	627	745,671	627	100.00 %	0.08 %
Farmville	1	4,461	745,670	4,461	100.00 %	0.60 %
Fayetteville	14	208,501	745,670	208,501	100.00 %	27.96 %
Flat Rock	11	3,486	745,671	3,486	100.00 %	0.47 %
Fletcher	11	7,987	745,671	7,987	100.00 %	1.07 %
Fontana Dam	11	13	745,671	13	100.00 %	0.00 %
Forest City	10	7,377	745,671	7,377	100.00 %	0.99 %
Forest Hills	11	303	745,671	303	100.00 %	0.04 %
Fountain	1	385	745,670	385	100.00 %	0.05 %
Four Oaks	7	2,158	745,671	2,158	100.00 %	0.29 %
Foxfire	9	1,288	745,671	1,288	100.00 %	0.17 %
Franklin	11	4,175	745,671	4,175	100.00 %	0.56 %
Franklinton	1	2,456	745,670	2,456	100.00 %	0.33 %
Franklinville	13	1,197	745,671	1,197	100.00 %	0.16 %
Fremont	3	1,196	745,670	1,196	100.00 %	0.16 %
Fuquay-Varina	2	34,152	745,671	34,152	100.00 %	4.58 %
	14	34,152	745,670	0	0.00 %	0.00 %
Gamewell	5	3,702	745,670	3,702	100.00 %	0.50 %
Garland	7	595	745,671	595	100.00 %	0.08 %
Garner	2	31,159	745,671	31,159	100.00 %	4.18 %
Garysburg	1	904	745,670	904	100.00 %	0.12 %
Gaston	1	1,008	745,670	1,008	100.00 %	0.14 %
Gastonia	10	80,411	745,671	80,411	100.00 %	10.78 %
Gatesville	1	267	745,670	267	100.00 %	0.04 %
Gibson	9	449	745,671	449	100.00 %	0.06 %
Gibsonville	13	8,920	745,671	8,920	100.00 %	1.20 %
Glen Alpine	10	1,529	745,671	1,529	100.00 %	0.21 %
Godwin	14	128	745,670	128	100.00 %	0.02 %
Goldsboro	3	33,657	745,670	33,657	100.00 %	4.51 %
Goldston	13	234	745,671	234	100.00 %	0.03 %
Graham	13	17,157	745,671	17,157	100.00 %	2.30 %
Grandfather Village	5	95	745,670	95	100.00 %	0.01 %
Granite Falls	5	4,965	745,670	4,965	100.00 %	0.67 %
Granite Quarry	8	2,984	745,670	2,984	100.00 %	0.40 %
Grantsboro	3	692	745,670	692	100.00 %	0.09 %

Municipality - District Report

District Plan: CBR22-1

Municipality	District	Total Muni Population	Total District Population	Muni Pop in District	Percent of Muni Pop in District	Percent of District Pop in Muni
Greenevers	7	567	745,671	567	100.00 %	0.08 %
Green Level	13	3,152	745,671	3,152	100.00 %	0.42 %
Greensboro	6	299,035	745,671	272,015	90.96 %	36.48 %
	13	299,035	745,671	27,020	9.04 %	3.62 %
Greenville	1	87,521	745,670	72,239	82.54 %	9.69 %
	3	87,521	745,670	15,282	17.46 %	2.05 %
Grifton	3	2,448	745,670	2,448	100.00 %	0.33 %
Grimesland	1	386	745,670	174	45.08 %	0.02 %
	3	386	745,670	212	54.92 %	0.03 %
Grover	10	802	745,671	802	100.00 %	0.11 %
Halifax	1	170	745,670	170	100.00 %	0.02 %
Hamilton	1	306	745,670	306	100.00 %	0.04 %
Hamlet	9	6,025	745,671	6,025	100.00 %	0.81 %
Harmony	5	543	745,670	543	100.00 %	0.07 %
Harrells	7	160	745,671	160	100.00 %	0.02 %
Harrellsville	1	85	745,670	85	100.00 %	0.01 %
Harrisburg	8	18,967	745,670	18,967	100.00 %	2.54 %
Hassell	1	49	745,670	49	100.00 %	0.01 %
Havelock	3	16,621	745,670	16,621	100.00 %	2.23 %
Haw River	13	2,252	745,671	2,252	100.00 %	0.30 %
Hayesville	11	461	745,671	461	100.00 %	0.06 %
Hemby Bridge	9	1,614	745,671	1,614	100.00 %	0.22 %
Henderson	1	15,060	745,670	15,060	100.00 %	2.02 %
Hendersonville	11	15,137	745,671	15,137	100.00 %	2.03 %
Hertford	1	1,934	745,670	1,934	100.00 %	0.26 %
Hickory	5	43,490	745,670	32	0.07 %	0.00 %
	10	43,490	745,671	43,458	99.93 %	5.83 %
Highlands	11	1,072	745,671	1,072	100.00 %	0.14 %
High Point	6	114,059	745,671	36,807	32.27 %	4.94 %
	13	114,059	745,671	77,252	67.73 %	10.36 %
High Shoals	10	595	745,671	595	100.00 %	0.08 %
Hildebran	10	1,679	745,671	1,679	100.00 %	0.23 %
Hillsborough	9	9,660	745,671	9,660	100.00 %	1.30 %
Hobgood	1	268	745,670	268	100.00 %	0.04 %
Hoffman	9	418	745,671	418	100.00 %	0.06 %
Holden Beach	7	921	745,671	921	100.00 %	0.12 %
Holly Ridge	3	4,171	745,670	4,171	100.00 %	0.56 %
Holly Springs	2	41,239	745,671	41,239	100.00 %	5.53 %
Hookerton	1	413	745,670	413	100.00 %	0.06 %
Hope Mills	14	17,808	745,670	17,808	100.00 %	2.39 %
Hot Springs	11	520	745,671	520	100.00 %	0.07 %
Hudson	5	3,780	745,670	3,780	100.00 %	0.51 %

Municipality - District Report

District Plan: CBR22-1

Municipality	District	Total Muni Population	Total District Population	Muni Pop in District	Percent of Muni Pop in District	Percent of District Pop in Muni
Huntersville	8	61,376	745,670	61,376	100.00 %	8.23 %
Indian Beach	3	223	745,670	223	100.00 %	0.03 %
Indian Trail	9	39,997	745,671	39,997	100.00 %	5.36 %
Jackson	1	430	745,670	430	100.00 %	0.06 %
Jacksonville	3	72,723	745,670	72,723	100.00 %	9.75 %
Jamestown	6	3,668	745,671	690	18.81 %	0.09 %
	13	3,668	745,671	2,978	81.19 %	0.40 %
Jamesville	1	424	745,670	424	100.00 %	0.06 %
Jefferson	5	1,622	745,670	1,622	100.00 %	0.22 %
Jonesville	5	2,308	745,670	2,308	100.00 %	0.31 %
Kannapolis	8	53,114	745,670	53,114	100.00 %	7.12 %
Kelford	1	203	745,670	203	100.00 %	0.03 %
Kenansville	7	770	745,671	770	100.00 %	0.10 %
Kenly	1	1,491	745,670	198	13.28 %	0.03 %
	7	1,491	745,671	1,293	86.72 %	0.17 %
Kernersville	6	26,449	745,671	26,449	100.00 %	3.55 %
Kill Devil Hills	3	7,656	745,670	7,656	100.00 %	1.03 %
King	5	7,197	745,670	6,606	91.79 %	0.89 %
	6	7,197	745,671	591	8.21 %	0.08 %
Kings Mountain	10	11,142	745,671	11,142	100.00 %	1.49 %
Kingstown	10	656	745,671	656	100.00 %	0.09 %
Kinston	3	19,900	745,670	19,900	100.00 %	2.67 %
Kittrell	1	132	745,670	132	100.00 %	0.02 %
Kitty Hawk	3	3,689	745,670	3,689	100.00 %	0.49 %
Knightdale	2	19,435	745,671	19,435	100.00 %	2.61 %
Kure Beach	7	2,191	745,671	2,191	100.00 %	0.29 %
La Grange	3	2,595	745,670	2,595	100.00 %	0.35 %
Lake Lure	11	1,365	745,671	1,365	100.00 %	0.18 %
Lake Park	9	3,269	745,671	3,269	100.00 %	0.44 %
Lake Santeetlah	11	38	745,671	38	100.00 %	0.01 %
Lake Waccamaw	14	1,296	745,670	1,296	100.00 %	0.17 %
Landis	8	3,690	745,670	3,690	100.00 %	0.49 %
Lansing	5	126	745,670	126	100.00 %	0.02 %
Lasker	1	64	745,670	64	100.00 %	0.01 %
Lattimore	10	406	745,671	406	100.00 %	0.05 %
Laurel Park	11	2,250	745,671	2,250	100.00 %	0.30 %
Laurinburg	9	14,978	745,671	14,978	100.00 %	2.01 %
Lawndale	10	570	745,671	570	100.00 %	0.08 %
Leggett	1	37	745,670	37	100.00 %	0.00 %
Leland	7	22,908	745,671	22,908	100.00 %	3.07 %
Lenoir	5	18,352	745,670	18,352	100.00 %	2.46 %
Lewiston Woodville	1	426	745,670	426	100.00 %	0.06 %

Municipality - District Report

District Plan: CBR22-1

Municipality	District	Total Muni Population	Total District Population	Muni Pop in District	Percent of Muni Pop in District	Percent of District Pop in Muni
Lewisville	6	13,381	745,671	13,381	100.00 %	1.79 %
Lexington	13	19,632	745,671	19,632	100.00 %	2.63 %
Liberty	13	2,655	745,671	2,655	100.00 %	0.36 %
Lilesville	9	395	745,671	395	100.00 %	0.05 %
Lillington	14	4,735	745,670	4,735	100.00 %	0.63 %
Lincolnton	10	11,091	745,671	11,091	100.00 %	1.49 %
Linden	14	136	745,670	136	100.00 %	0.02 %
Littleton	1	559	745,670	559	100.00 %	0.07 %
Locust	8	4,537	745,670	541	11.92 %	0.07 %
	9	4,537	745,671	3,996	88.08 %	0.54 %
Long View	10	5,088	745,671	5,088	100.00 %	0.68 %
Louisburg	1	3,064	745,670	3,064	100.00 %	0.41 %
Love Valley	5	154	745,670	154	100.00 %	0.02 %
Lowell	10	3,654	745,671	3,654	100.00 %	0.49 %
Lucama	1	1,036	745,670	1,036	100.00 %	0.14 %
Lumber Bridge	14	82	745,670	82	100.00 %	0.01 %
Lumberton	14	19,025	745,670	19,025	100.00 %	2.55 %
McAdenville	10	890	745,671	890	100.00 %	0.12 %
Macclesfield	1	413	745,670	413	100.00 %	0.06 %
McDonald	14	94	745,670	94	100.00 %	0.01 %
McFarlan	9	94	745,671	94	100.00 %	0.01 %
Macon	1	110	745,670	110	100.00 %	0.01 %
Madison	5	2,129	745,670	2,129	100.00 %	0.29 %
Maggie Valley	11	1,687	745,671	1,687	100.00 %	0.23 %
Magnolia	7	831	745,671	831	100.00 %	0.11 %
Maiden	10	3,736	745,671	3,736	100.00 %	0.50 %
Manteo	3	1,600	745,670	1,600	100.00 %	0.21 %
Marietta	14	111	745,670	111	100.00 %	0.01 %
Marion	11	7,717	745,671	7,717	100.00 %	1.03 %
Marshall	11	777	745,671	777	100.00 %	0.10 %
Mars Hill	11	2,007	745,671	2,007	100.00 %	0.27 %
Marshville	9	2,522	745,671	2,522	100.00 %	0.34 %
Marvin	9	6,358	745,671	6,358	100.00 %	0.85 %
Matthews	8	29,435	745,670	29,435	100.00 %	3.95 %
Maxton	9	2,110	745,671	208	9.86 %	0.03 %
	14	2,110	745,670	1,902	90.14 %	0.26 %
Mayodan	5	2,418	745,670	2,418	100.00 %	0.32 %
Maysville	3	818	745,670	818	100.00 %	0.11 %
Mebane	9	17,797	745,671	3,171	17.82 %	0.43 %
	13	17,797	745,671	14,626	82.18 %	1.96 %
Mesic	3	144	745,670	144	100.00 %	0.02 %
Micro	7	458	745,671	458	100.00 %	0.06 %

Municipality - District Report

District Plan: CBR22-1

Municipality	District	Total Muni Population	Total District Population	Muni Pop in District	Percent of Muni Pop in District	Percent of District Pop in Muni
Middleburg	1	101	745,670	101	100.00 %	0.01 %
Middlesex	1	912	745,670	912	100.00 %	0.12 %
Midland	8	4,684	745,670	4,684	100.00 %	0.63 %
Midway	13	4,742	745,671	4,742	100.00 %	0.64 %
Mills River	11	7,078	745,671	7,078	100.00 %	0.95 %
Milton	13	155	745,671	155	100.00 %	0.02 %
Mineral Springs	9	3,159	745,671	3,159	100.00 %	0.42 %
Minnesott Beach	3	530	745,670	530	100.00 %	0.07 %
Mint Hill	8	26,450	745,670	26,444	99.98 %	3.55 %
	9	26,450	745,671	6	0.02 %	0.00 %
Misenheimer	9	650	745,671	650	100.00 %	0.09 %
Mocksville	5	5,900	745,670	5,900	100.00 %	0.79 %
Momeyer	1	277	745,670	277	100.00 %	0.04 %
Monroe	9	34,562	745,671	34,562	100.00 %	4.64 %
Montreat	11	901	745,671	901	100.00 %	0.12 %
Mooresboro	10	293	745,671	293	100.00 %	0.04 %
Mooresville	5	50,193	745,670	50,193	100.00 %	6.73 %
Morehead City	3	9,556	745,670	9,556	100.00 %	1.28 %
Morganton	10	17,474	745,671	17,474	100.00 %	2.34 %
Morrisville	4	29,630	745,671	29,630	100.00 %	3.97 %
Morven	9	329	745,671	329	100.00 %	0.04 %
Mount Airy	5	10,676	745,670	10,676	100.00 %	1.43 %
Mount Gilead	9	1,171	745,671	1,171	100.00 %	0.16 %
Mount Holly	10	17,703	745,671	17,703	100.00 %	2.37 %
Mount Olive	3	4,198	745,670	4,193	99.88 %	0.56 %
	7	4,198	745,671	5	0.12 %	0.00 %
Mount Pleasant	8	1,671	745,670	1,671	100.00 %	0.22 %
Murfreesboro	1	2,619	745,670	2,619	100.00 %	0.35 %
Murphy	11	1,608	745,671	1,608	100.00 %	0.22 %
Nags Head	3	3,168	745,670	3,168	100.00 %	0.42 %
Nashville	1	5,632	745,670	5,632	100.00 %	0.76 %
Navassa	7	1,367	745,671	1,367	100.00 %	0.18 %
New Bern	3	31,291	745,670	31,291	100.00 %	4.20 %
Newland	5	715	745,670	715	100.00 %	0.10 %
New London	9	607	745,671	607	100.00 %	0.08 %
Newport	3	4,364	745,670	4,364	100.00 %	0.59 %
Newton	10	13,148	745,671	13,148	100.00 %	1.76 %
Newton Grove	7	585	745,671	585	100.00 %	0.08 %
Norlina	1	920	745,670	920	100.00 %	0.12 %
Norman	9	100	745,671	100	100.00 %	0.01 %
North Topsail Beach	3	1,005	745,670	1,005	100.00 %	0.13 %
Northwest	7	703	745,671	703	100.00 %	0.09 %

Municipality - District Report

District Plan: CBR22-1

Municipality	District	Total Muni Population	Total District Population	Muni Pop in District	Percent of Muni Pop in District	Percent of District Pop in Muni
North Wilkesboro	5	4,382	745,670	4,382	100.00 %	0.59 %
Norwood	9	2,367	745,671	2,367	100.00 %	0.32 %
Oakboro	9	2,128	745,671	2,128	100.00 %	0.29 %
Oak City	1	266	745,670	266	100.00 %	0.04 %
Oak Island	7	8,396	745,671	8,396	100.00 %	1.13 %
Oak Ridge	6	7,474	745,671	7,474	100.00 %	1.00 %
Ocean Isle Beach	7	867	745,671	867	100.00 %	0.12 %
	14	867	745,670	0	0.00 %	0.00 %
Old Fort	11	811	745,671	811	100.00 %	0.11 %
Oriental	3	880	745,670	880	100.00 %	0.12 %
Orrum	14	59	745,670	59	100.00 %	0.01 %
Ossipee	13	536	745,671	536	100.00 %	0.07 %
Oxford	1	8,628	745,670	8,628	100.00 %	1.16 %
Pantego	3	164	745,670	164	100.00 %	0.02 %
Parkton	14	504	745,670	504	100.00 %	0.07 %
Parmele	1	243	745,670	243	100.00 %	0.03 %
Patterson Springs	10	571	745,671	571	100.00 %	0.08 %
Peachland	9	390	745,671	390	100.00 %	0.05 %
Peletier	3	769	745,670	769	100.00 %	0.10 %
Pembroke	14	2,823	745,670	2,823	100.00 %	0.38 %
Pikeville	3	712	745,670	712	100.00 %	0.10 %
Pilot Mountain	5	1,440	745,670	1,440	100.00 %	0.19 %
Pinebluff	9	1,473	745,671	1,473	100.00 %	0.20 %
Pinehurst	9	17,581	745,671	17,581	100.00 %	2.36 %
Pine Knoll Shores	3	1,388	745,670	1,388	100.00 %	0.19 %
Pine Level	7	2,046	745,671	2,046	100.00 %	0.27 %
Pinetops	1	1,200	745,670	1,200	100.00 %	0.16 %
Pineville	12	10,602	745,670	10,602	100.00 %	1.42 %
Pink Hill	3	451	745,670	451	100.00 %	0.06 %
Pittsboro	9	4,537	745,671	4,537	100.00 %	0.61 %
Pleasant Garden	13	5,000	745,671	5,000	100.00 %	0.67 %
Plymouth	1	3,320	745,670	3,320	100.00 %	0.45 %
Polkton	9	2,250	745,671	2,250	100.00 %	0.30 %
Polkville	10	516	745,671	516	100.00 %	0.07 %
Pollocksville	3	268	745,670	268	100.00 %	0.04 %
Powellsville	1	189	745,670	189	100.00 %	0.03 %
Princeton	7	1,315	745,671	1,315	100.00 %	0.18 %
Princeville	1	1,254	745,670	1,254	100.00 %	0.17 %
Proctorville	14	121	745,670	121	100.00 %	0.02 %
Raeford	14	4,559	745,670	4,559	100.00 %	0.61 %
Raleigh	2	467,665	745,671	332,835	71.17 %	44.64 %
	4	467,665	745,671	134,830	28.83 %	18.08 %

Municipality - District Report

District Plan: CBR22-1

Municipality	District	Total Muni Population	Total District Population	Muni Pop in District	Percent of Muni Pop in District	Percent of District Pop in Muni
Ramseur	13	1,774	745,671	1,774	100.00 %	0.24 %
Randleman	13	4,595	745,671	4,595	100.00 %	0.62 %
Ranlo	10	4,511	745,671	4,511	100.00 %	0.60 %
Raynham	14	60	745,670	60	100.00 %	0.01 %
Red Cross	9	762	745,671	762	100.00 %	0.10 %
Red Oak	1	3,342	745,670	3,342	100.00 %	0.45 %
Red Springs	14	3,087	745,670	3,087	100.00 %	0.41 %
Reidsville	5	14,583	745,670	14,583	100.00 %	1.96 %
Rennert	14	275	745,670	275	100.00 %	0.04 %
Rhodhiss	5	997	745,670	358	35.91 %	0.05 %
	10	997	745,671	639	64.09 %	0.09 %
Richfield	9	582	745,671	582	100.00 %	0.08 %
Richlands	7	2,287	745,671	2,287	100.00 %	0.31 %
Rich Square	1	894	745,670	894	100.00 %	0.12 %
River Bend	3	2,902	745,670	2,902	100.00 %	0.39 %
Roanoke Rapids	1	15,229	745,670	15,229	100.00 %	2.04 %
Robbins	9	1,168	745,671	1,168	100.00 %	0.16 %
Robbinsville	11	597	745,671	597	100.00 %	0.08 %
Robersonville	1	1,269	745,670	1,269	100.00 %	0.17 %
Rockingham	9	9,243	745,671	9,243	100.00 %	1.24 %
Rockwell	8	2,302	745,670	2,302	100.00 %	0.31 %
Rocky Mount	1	54,341	745,670	54,341	100.00 %	7.29 %
Rolesville	2	9,475	745,671	9,475	100.00 %	1.27 %
Ronda	5	438	745,670	438	100.00 %	0.06 %
Roper	1	485	745,670	485	100.00 %	0.07 %
Roseboro	7	1,163	745,671	1,163	100.00 %	0.16 %
Rose Hill	7	1,371	745,671	1,371	100.00 %	0.18 %
Rosman	11	701	745,671	701	100.00 %	0.09 %
Rowland	14	885	745,670	885	100.00 %	0.12 %
Roxboro	13	8,134	745,671	8,134	100.00 %	1.09 %
Roxobel	1	187	745,670	187	100.00 %	0.03 %
Rural Hall	6	3,351	745,671	3,351	100.00 %	0.45 %
Ruth	10	347	745,671	347	100.00 %	0.05 %
Rutherford College	5	1,226	745,670	0	0.00 %	0.00 %
	10	1,226	745,671	1,226	100.00 %	0.16 %
Rutherfordton	10	3,640	745,671	3,640	100.00 %	0.49 %
St. Helena	7	417	745,671	417	100.00 %	0.06 %
St. James	7	6,529	745,671	6,529	100.00 %	0.88 %
St. Pauls	14	2,045	745,670	2,045	100.00 %	0.27 %
Salemburg	7	457	745,671	457	100.00 %	0.06 %
Salisbury	8	35,540	745,670	35,540	100.00 %	4.77 %
Saluda	11	631	745,671	631	100.00 %	0.08 %

Municipality - District Report

District Plan: CBR22-1

Municipality	District	Total Muni Population	Total District Population	Muni Pop in District	Percent of Muni Pop in District	Percent of District Pop in Muni
Sandy Creek	7	248	745,671	248	100.00 %	0.03 %
Sandyfield	14	430	745,670	430	100.00 %	0.06 %
Sanford	9	30,261	745,671	30,261	100.00 %	4.06 %
Saratoga	1	353	745,670	353	100.00 %	0.05 %
Sawmills	5	5,020	745,670	5,020	100.00 %	0.67 %
Scotland Neck	1	1,640	745,670	1,640	100.00 %	0.22 %
Seaboard	1	542	745,670	542	100.00 %	0.07 %
Seagrove	13	235	745,671	235	100.00 %	0.03 %
Sedalia	13	676	745,671	676	100.00 %	0.09 %
Selma	7	6,317	745,671	6,317	100.00 %	0.85 %
Seven Devils	5	313	745,670	313	100.00 %	0.04 %
Seven Springs	3	55	745,670	55	100.00 %	0.01 %
Severn	1	191	745,670	191	100.00 %	0.03 %
Shallotte	7	4,185	745,671	3,059	73.09 %	0.41 %
	14	4,185	745,670	1,126	26.91 %	0.15 %
Sharpsburg	1	1,697	745,670	1,697	100.00 %	0.23 %
Shelby	10	21,918	745,671	21,918	100.00 %	2.94 %
Siler City	13	7,702	745,671	7,702	100.00 %	1.03 %
Simpson	1	390	745,670	390	100.00 %	0.05 %
Sims	1	275	745,670	275	100.00 %	0.04 %
Smithfield	7	11,292	745,671	11,292	100.00 %	1.51 %
Snow Hill	1	1,481	745,670	1,481	100.00 %	0.20 %
Southern Pines	9	15,545	745,671	15,545	100.00 %	2.08 %
Southern Shores	3	3,090	745,670	3,090	100.00 %	0.41 %
Southport	7	3,971	745,671	3,971	100.00 %	0.53 %
Sparta	5	1,834	745,670	1,834	100.00 %	0.25 %
Speed	1	63	745,670	63	100.00 %	0.01 %
Spencer	8	3,308	745,670	3,308	100.00 %	0.44 %
Spencer Mountain	10	0	745,671	0	0.00 %	0.00 %
Spindale	10	4,225	745,671	4,225	100.00 %	0.57 %
Spring Hope	1	1,309	745,670	1,309	100.00 %	0.18 %
Spring Lake	14	11,660	745,670	11,660	100.00 %	1.56 %
Spruce Pine	11	2,194	745,671	2,194	100.00 %	0.29 %
Staley	13	397	745,671	397	100.00 %	0.05 %
Stallings	8	16,112	745,670	384	2.38 %	0.05 %
	9	16,112	745,671	15,728	97.62 %	2.11 %
Stanfield	9	1,585	745,671	1,585	100.00 %	0.21 %
Stanley	10	3,963	745,671	3,963	100.00 %	0.53 %
Stantonsburg	1	762	745,670	762	100.00 %	0.10 %
Star	9	806	745,671	806	100.00 %	0.11 %
Statesville	5	28,419	745,670	28,418	100.00 %	3.81 %
	8	28,419	745,670	1	0.00 %	0.00 %

Municipality - District Report

District Plan: CBR22-1

Municipality	District	Total Muni Population	Total District Population	Muni Pop in District	Percent of Muni Pop in District	Percent of District Pop in Muni
Stedman	14	1,277	745,670	1,277	100.00 %	0.17 %
Stem	1	960	745,670	960	100.00 %	0.13 %
Stokesdale	6	5,924	745,671	5,924	100.00 %	0.79 %
Stoneville	5	1,308	745,670	1,308	100.00 %	0.18 %
Stonewall	3	214	745,670	214	100.00 %	0.03 %
Stovall	1	324	745,670	324	100.00 %	0.04 %
Sugar Mountain	5	371	745,670	371	100.00 %	0.05 %
Summerfield	6	10,951	745,671	10,951	100.00 %	1.47 %
Sunset Beach	7	4,175	745,671	37	0.89 %	0.00 %
	14	4,175	745,670	4,138	99.11 %	0.55 %
Surf City	3	3,867	745,670	334	8.64 %	0.04 %
	7	3,867	745,671	3,533	91.36 %	0.47 %
Swansboro	3	3,744	745,670	3,744	100.00 %	0.50 %
Swepsonville	13	2,445	745,671	2,445	100.00 %	0.33 %
Sylva	11	2,578	745,671	2,578	100.00 %	0.35 %
Tabor City	14	3,781	745,670	3,781	100.00 %	0.51 %
Tarboro	1	10,721	745,670	10,721	100.00 %	1.44 %
Tar Heel	14	90	745,670	90	100.00 %	0.01 %
Taylorsville	5	2,320	745,670	1,021	44.01 %	0.14 %
	10	2,320	745,671	1,299	55.99 %	0.17 %
Taylortown	9	634	745,671	634	100.00 %	0.09 %
Teachey	7	448	745,671	448	100.00 %	0.06 %
Thomasville	13	27,183	745,671	27,183	100.00 %	3.65 %
Tobaccoville	5	2,578	745,670	0	0.00 %	0.00 %
	6	2,578	745,671	2,578	100.00 %	0.35 %
Topsail Beach	7	461	745,671	461	100.00 %	0.06 %
Trenton	3	238	745,670	238	100.00 %	0.03 %
Trent Woods	3	4,074	745,670	4,074	100.00 %	0.55 %
Trinity	13	7,006	745,671	7,006	100.00 %	0.94 %
Troutman	5	3,698	745,670	3,698	100.00 %	0.50 %
Troy	9	2,850	745,671	2,850	100.00 %	0.38 %
Tryon	11	1,562	745,671	1,562	100.00 %	0.21 %
Turkey	7	213	745,671	213	100.00 %	0.03 %
Unionville	9	6,643	745,671	6,643	100.00 %	0.89 %
Valdese	10	4,689	745,671	4,689	100.00 %	0.63 %
Vanceboro	3	869	745,670	869	100.00 %	0.12 %
Vandemere	3	246	745,670	246	100.00 %	0.03 %
Varnamtown	7	525	745,671	525	100.00 %	0.07 %
Vass	9	952	745,671	952	100.00 %	0.13 %
Waco	10	310	745,671	310	100.00 %	0.04 %
Wade	14	638	745,670	638	100.00 %	0.09 %
Wadesboro	9	5,008	745,671	5,008	100.00 %	0.67 %

Municipality - District Report

District Plan: CBR22-1

Municipality	District	Total Muni Population	Total District Population	Muni Pop in District	Percent of Muni Pop in District	Percent of District Pop in Muni
Wagram	9	615	745,671	615	100.00 %	0.08 %
Wake Forest	1	47,601	745,670	1,504	3.16 %	0.20 %
	2	47,601	745,671	46,097	96.84 %	6.18 %
Walkertown	6	5,692	745,671	5,692	100.00 %	0.76 %
Wallace	7	3,413	745,671	3,413	100.00 %	0.46 %
Wallburg	13	3,051	745,671	3,051	100.00 %	0.41 %
Walnut Cove	5	1,586	745,670	1,586	100.00 %	0.21 %
Walnut Creek	3	1,084	745,670	1,084	100.00 %	0.15 %
Walstonburg	1	193	745,670	193	100.00 %	0.03 %
Warrenton	1	851	745,670	851	100.00 %	0.11 %
Warsaw	7	2,733	745,671	2,733	100.00 %	0.37 %
Washington	3	9,875	745,670	9,875	100.00 %	1.32 %
Washington Park	3	392	745,670	392	100.00 %	0.05 %
Watha	7	181	745,671	181	100.00 %	0.02 %
Waxhaw	9	20,534	745,671	20,534	100.00 %	2.75 %
Waynesville	11	10,140	745,671	10,140	100.00 %	1.36 %
Weaverville	11	4,567	745,671	4,567	100.00 %	0.61 %
Webster	11	372	745,671	372	100.00 %	0.05 %
Weddington	8	13,181	745,670	5	0.04 %	0.00 %
	9	13,181	745,671	13,176	99.96 %	1.77 %
Weldon	1	1,444	745,670	1,444	100.00 %	0.19 %
Wendell	2	9,793	745,671	9,793	100.00 %	1.31 %
Wentworth	5	2,662	745,670	2,662	100.00 %	0.36 %
Wesley Chapel	9	8,681	745,671	8,681	100.00 %	1.16 %
West Jefferson	5	1,279	745,670	1,279	100.00 %	0.17 %
Whispering Pines	9	4,987	745,671	4,987	100.00 %	0.67 %
Whitakers	1	627	745,670	627	100.00 %	0.08 %
White Lake	14	843	745,670	843	100.00 %	0.11 %
Whiteville	14	4,766	745,670	4,766	100.00 %	0.64 %
Whitsett	13	584	745,671	584	100.00 %	0.08 %
Wilkesboro	5	3,687	745,670	3,687	100.00 %	0.49 %
Williamston	1	5,248	745,670	5,248	100.00 %	0.70 %
Wilmington	7	115,451	745,671	115,451	100.00 %	15.48 %
Wilson	1	47,851	745,670	47,851	100.00 %	6.42 %
Wilson's Mills	7	2,534	745,671	2,534	100.00 %	0.34 %
Windsor	1	3,582	745,670	3,582	100.00 %	0.48 %
Winfall	1	555	745,670	555	100.00 %	0.07 %
Wingate	9	4,055	745,671	4,055	100.00 %	0.54 %
Winston-Salem	6	249,545	745,671	249,545	100.00 %	33.47 %
Winterville	1	10,462	745,670	10,462	100.00 %	1.40 %
Winton	1	629	745,670	629	100.00 %	0.08 %
Woodfin	11	7,936	745,671	7,936	100.00 %	1.06 %

Municipality - District Report

District Plan: CBR22-1

Municipality	District	Total Muni Population	Total District Population	Muni Pop in District	Percent of Muni Pop in District	Percent of District Pop in Muni
Woodland	1	557	745,670	557	100.00 %	0.07 %
Wrightsville Beach	7	2,473	745,671	2,473	100.00 %	0.33 %
Yadkinville	5	2,995	745,670	2,995	100.00 %	0.40 %
Yanceyville	13	1,937	745,671	1,937	100.00 %	0.26 %
Youngsville	1	2,016	745,670	2,016	100.00 %	0.27 %
Zebulon	2	6,903	745,671	6,903	100.00 %	0.93 %
	7	6,903	745,671	0	0.00 %	0.00 %
			Assigned Geography Total:	**6,017,605**		

Report display: all municipalities

Total Municipalities Statewide: 553

Fully Assigned Municipalities: 553

Partially Assigned Municipalities: 0

Fully Unassigned Municipalities: 0

Total Districts Assigned: 14

Split Municipalities: 40

Splits Involving Population: 30

Municipality by County - District Report

District Plan: CBR22-1

Municipality	District	Total Muni Population	Total District Population	Muni Pop in District	Percent of Muni Pop in District	Percent of District Pop in Muni
Aberdeen	9	8,516	745,671	8,516	100.00 %	1.14 %
Ahoskie	1	4,891	745,670	4,891	100.00 %	0.66 %
Alamance	13	988	745,671	988	100.00 %	0.13 %
Albemarle	9	16,432	745,671	16,432	100.00 %	2.20 %
Alliance	3	733	745,670	733	100.00 %	0.10 %
Andrews	11	1,667	745,671	1,667	100.00 %	0.22 %
Angier (Harnett)	14	4,709	745,670	4,709	100.00 %	0.63 %
Angier (Wake)	2	556	745,671	556	100.00 %	0.07 %
Ansonville	9	440	745,671	440	100.00 %	0.06 %
Apex	2	58,780	745,671	34,882	59.34 %	4.68 %
	4	58,780	745,671	23,898	40.66 %	3.20 %
Arapahoe	3	416	745,670	416	100.00 %	0.06 %
Archdale (Guilford)	13	380	745,671	380	100.00 %	0.05 %
Archdale (Randolph)	13	11,527	745,671	11,527	100.00 %	1.55 %
Archer Lodge	7	4,797	745,671	4,797	100.00 %	0.64 %
Asheboro	13	27,156	745,671	27,156	100.00 %	3.64 %
Asheville	11	94,589	745,671	94,589	100.00 %	12.69 %
Askewville	1	184	745,670	184	100.00 %	0.02 %
Atkinson	7	296	745,671	296	100.00 %	0.04 %
Atlantic Beach	3	1,364	745,670	1,364	100.00 %	0.18 %
Aulander	1	763	745,670	763	100.00 %	0.10 %
Aurora	3	455	745,670	455	100.00 %	0.06 %
Autryville	7	167	745,671	167	100.00 %	0.02 %
Ayden	1	4,977	745,670	4,977	100.00 %	0.67 %
	3	4,977	745,670	0	0.00 %	0.00 %
Badin	9	2,024	745,671	2,024	100.00 %	0.27 %
Bailey	1	568	745,670	568	100.00 %	0.08 %
Bakersville	11	450	745,671	450	100.00 %	0.06 %
Bald Head Island	7	268	745,671	268	100.00 %	0.04 %
Banner Elk	5	1,049	745,670	1,049	100.00 %	0.14 %
Bath	3	245	745,670	245	100.00 %	0.03 %
Bayboro	3	1,161	745,670	1,161	100.00 %	0.16 %
Bear Grass	1	89	745,670	89	100.00 %	0.01 %
Beaufort	3	4,464	745,670	4,464	100.00 %	0.60 %
Beech Mountain (Avery)	5	62	745,670	62	100.00 %	0.01 %
Beech Mountain (Watauga)	5	613	745,670	613	100.00 %	0.08 %
Belhaven	3	1,410	745,670	1,410	100.00 %	0.19 %
Belmont	10	15,010	745,671	15,010	100.00 %	2.01 %
Belville	7	2,406	745,671	2,406	100.00 %	0.32 %
Belwood	10	857	745,671	857	100.00 %	0.11 %
Benson (Harnett)	14	0	745,670	0	0.00 %	0.00 %

Municipality by County - District Report

District Plan: CBR22-1

Municipality	District	Total Muni Population	Total District Population	Muni Pop in District	Percent of Muni Pop in District	Percent of District Pop in Muni
Benson (Johnston)	7	3,967	745,671	3,967	100.00 %	0.53 %
Bermuda Run	5	3,120	745,670	3,120	100.00 %	0.42 %
Bessemer City	10	5,428	745,671	5,428	100.00 %	0.73 %
Bethania	6	344	745,671	344	100.00 %	0.05 %
Bethel	1	1,373	745,670	1,373	100.00 %	0.18 %
Beulaville	7	1,116	745,671	1,116	100.00 %	0.15 %
Biltmore Forest	11	1,409	745,671	1,409	100.00 %	0.19 %
Biscoe	9	1,848	745,671	1,848	100.00 %	0.25 %
Black Creek	1	692	745,670	692	100.00 %	0.09 %
Black Mountain	11	8,426	745,671	8,426	100.00 %	1.13 %
Bladenboro	14	1,648	745,670	1,648	100.00 %	0.22 %
Blowing Rock (Caldwell)	5	91	745,670	91	100.00 %	0.01 %
Blowing Rock (Watauga)	5	1,285	745,670	1,285	100.00 %	0.17 %
Boardman	14	166	745,670	166	100.00 %	0.02 %
Bogue	3	695	745,670	695	100.00 %	0.09 %
Boiling Spring Lakes	7	5,943	745,671	5,943	100.00 %	0.80 %
Boiling Springs	10	4,615	745,671	4,615	100.00 %	0.62 %
Bolivia	7	149	745,671	149	100.00 %	0.02 %
Bolton	14	519	745,670	519	100.00 %	0.07 %
Boone	5	19,092	745,670	19,092	100.00 %	2.56 %
Boonville	5	1,185	745,670	1,185	100.00 %	0.16 %
Bostic	10	355	745,671	355	100.00 %	0.05 %
Brevard	11	7,744	745,671	7,744	100.00 %	1.04 %
Bridgeton	3	349	745,670	349	100.00 %	0.05 %
Broadway (Harnett)	14	0	745,670	0	0.00 %	0.00 %
Broadway (Lee)	9	1,267	745,671	1,267	100.00 %	0.17 %
Brookford	10	442	745,671	442	100.00 %	0.06 %
Brunswick	14	973	745,670	973	100.00 %	0.13 %
Bryson City	11	1,558	745,671	1,558	100.00 %	0.21 %
Bunn	1	327	745,670	327	100.00 %	0.04 %
Burgaw	7	3,088	745,671	3,088	100.00 %	0.41 %
Burlington (Alamance)	13	55,481	745,671	55,481	100.00 %	7.44 %
Burlington (Guilford)	13	1,822	745,671	1,822	100.00 %	0.24 %
Burnsville	11	1,614	745,671	1,614	100.00 %	0.22 %
Butner	1	8,397	745,670	8,397	100.00 %	1.13 %
Cajah's Mountain	5	2,722	745,670	2,722	100.00 %	0.37 %
Calabash	14	2,011	745,670	2,011	100.00 %	0.27 %
Calypso	7	327	745,671	327	100.00 %	0.04 %
Cameron	9	244	745,671	244	100.00 %	0.03 %
Candor (Montgomery)	9	813	745,671	813	100.00 %	0.11 %
Candor (Moore)	9	0	745,671	0	0.00 %	0.00 %

Municipality by County - District Report

District Plan: CBR22-1

Municipality	District	Total Muni Population	Total District Population	Muni Pop in District	Percent of Muni Pop in District	Percent of District Pop in Muni
Canton	11	4,422	745,671	4,422	100.00 %	0.59 %
Cape Carteret	3	2,224	745,670	2,224	100.00 %	0.30 %
Carolina Beach	7	6,564	745,671	6,564	100.00 %	0.88 %
Carolina Shores	14	4,588	745,670	4,588	100.00 %	0.62 %
Carrboro	9	21,295	745,671	21,295	100.00 %	2.86 %
Carthage	9	2,775	745,671	2,775	100.00 %	0.37 %
Cary (Chatham)	9	3,709	745,671	3,709	100.00 %	0.50 %
Cary (Wake)	2	171,012	745,671	25,074	14.66 %	3.36 %
	4	171,012	745,671	145,938	85.34 %	19.57 %
Casar	10	305	745,671	305	100.00 %	0.04 %
Castalia	1	264	745,670	264	100.00 %	0.04 %
Caswell Beach	7	395	745,671	395	100.00 %	0.05 %
Catawba	10	702	745,671	702	100.00 %	0.09 %
Cedar Point	3	1,764	745,670	1,764	100.00 %	0.24 %
Cedar Rock	5	301	745,670	301	100.00 %	0.04 %
Cerro Gordo	14	131	745,670	131	100.00 %	0.02 %
Chadbourn	14	1,574	745,670	1,574	100.00 %	0.21 %
Chapel Hill (Durham)	4	2,906	745,671	2,906	100.00 %	0.39 %
Chapel Hill (Orange)	4	59,054	745,671	35,223	59.65 %	4.72 %
	9	59,054	745,671	23,831	40.35 %	3.20 %
Charlotte	8	874,579	745,670	180,445	20.63 %	24.20 %
	12	874,579	745,670	694,134	79.37 %	93.09 %
Cherryville	10	6,078	745,671	6,078	100.00 %	0.82 %
Chimney Rock Village	11	140	745,671	140	100.00 %	0.02 %
China Grove	8	4,434	745,670	4,434	100.00 %	0.59 %
Chocowinity	3	722	745,670	722	100.00 %	0.10 %
Claremont	10	1,692	745,671	1,692	100.00 %	0.23 %
Clarkton	14	614	745,670	614	100.00 %	0.08 %
Clayton (Johnston)	7	26,307	745,671	26,307	100.00 %	3.53 %
Clayton (Wake)	2	0	745,671	0	0.00 %	0.00 %
Clemmons	6	21,163	745,671	21,163	100.00 %	2.84 %
Cleveland	8	846	745,670	846	100.00 %	0.11 %
Clinton	7	8,383	745,671	8,383	100.00 %	1.12 %
Clyde	11	1,368	745,671	1,368	100.00 %	0.18 %
Coats	14	2,155	745,670	2,155	100.00 %	0.29 %
Cofield	1	267	745,670	267	100.00 %	0.04 %
Colerain	1	217	745,670	217	100.00 %	0.03 %
Columbia	3	610	745,670	610	100.00 %	0.08 %
Columbus	11	1,060	745,671	1,060	100.00 %	0.14 %
Como	1	67	745,670	67	100.00 %	0.01 %
Concord	8	105,240	745,670	105,240	100.00 %	14.11 %

Municipality by County - District Report

District Plan: CBR22-1

Municipality	District	Total Muni Population	Total District Population	Muni Pop in District	Percent of Muni Pop in District	Percent of District Pop in Muni
Conetoe	1	198	745,670	198	100.00 %	0.03 %
Connelly Springs	10	1,529	745,671	1,529	100.00 %	0.21 %
Conover	10	8,421	745,671	8,421	100.00 %	1.13 %
Conway	1	752	745,670	752	100.00 %	0.10 %
Cooleemee	5	940	745,670	940	100.00 %	0.13 %
Cornelius	8	31,412	745,670	31,412	100.00 %	4.21 %
Cove City	3	378	745,670	378	100.00 %	0.05 %
Cramerton	10	5,296	745,671	5,296	100.00 %	0.71 %
Creedmoor	1	4,866	745,670	4,866	100.00 %	0.65 %
Creswell	1	207	745,670	207	100.00 %	0.03 %
Crossnore	5	143	745,670	143	100.00 %	0.02 %
Dallas	10	5,927	745,671	5,927	100.00 %	0.79 %
Danbury	5	189	745,670	189	100.00 %	0.03 %
Davidson (Iredell)	5	378	745,670	378	100.00 %	0.05 %
Davidson (Mecklenburg)	8	14,728	745,670	14,728	100.00 %	1.98 %
Dellview	10	6	745,671	6	100.00 %	0.00 %
Denton	13	1,494	745,671	1,494	100.00 %	0.20 %
Dillsboro	11	213	745,671	213	100.00 %	0.03 %
Dobbins Heights	9	687	745,671	687	100.00 %	0.09 %
Dobson	5	1,462	745,670	1,462	100.00 %	0.20 %
Dortches	1	1,082	745,670	1,082	100.00 %	0.15 %
Dover	3	349	745,670	349	100.00 %	0.05 %
Drexel	10	1,760	745,671	1,760	100.00 %	0.24 %
Dublin	14	267	745,670	267	100.00 %	0.04 %
Duck	3	742	745,670	742	100.00 %	0.10 %
Dunn	14	8,446	745,670	8,446	100.00 %	1.13 %
Durham (Durham)	4	283,093	745,671	283,093	100.00 %	37.96 %
Durham (Orange)	9	144	745,671	144	100.00 %	0.02 %
Durham (Wake)	4	269	745,671	269	100.00 %	0.04 %
Earl	10	198	745,671	198	100.00 %	0.03 %
East Arcadia	14	418	745,670	418	100.00 %	0.06 %
East Bend	5	634	745,670	634	100.00 %	0.09 %
East Laurinburg	9	234	745,671	234	100.00 %	0.03 %
East Spencer	8	1,567	745,670	1,567	100.00 %	0.21 %
Eastover	14	3,656	745,670	3,656	100.00 %	0.49 %
Eden	5	15,421	745,670	15,421	100.00 %	2.07 %
Edenton	1	4,460	745,670	4,460	100.00 %	0.60 %
Elizabeth City (Camden)	3	38	745,670	38	100.00 %	0.01 %
Elizabeth City (Pasquotank)	3	18,593	745,670	18,593	100.00 %	2.49 %
Elizabethtown	14	3,296	745,670	3,296	100.00 %	0.44 %
Elk Park	5	542	745,670	542	100.00 %	0.07 %

Municipality by County - District Report

District Plan: CBR22-1

Municipality	District	Total Muni Population	Total District Population	Muni Pop in District	Percent of Muni Pop in District	Percent of District Pop in Muni
Elkin (Surry)	5	4,049	745,670	4,049	100.00 %	0.54 %
Elkin (Wilkes)	5	73	745,670	73	100.00 %	0.01 %
Ellenboro	10	723	745,671	723	100.00 %	0.10 %
Ellerbe	9	864	745,671	864	100.00 %	0.12 %
Elm City (Nash)	1	0	745,670	0	0.00 %	0.00 %
Elm City (Wilson)	1	1,218	745,670	1,218	100.00 %	0.16 %
Elon	13	11,336	745,671	11,336	100.00 %	1.52 %
Emerald Isle	3	3,847	745,670	3,847	100.00 %	0.52 %
Enfield	1	1,865	745,670	1,865	100.00 %	0.25 %
Erwin	14	4,542	745,670	4,542	100.00 %	0.61 %
Eureka	3	214	745,670	214	100.00 %	0.03 %
Everetts	1	150	745,670	150	100.00 %	0.02 %
Fair Bluff	14	709	745,670	709	100.00 %	0.10 %
Fairmont	14	2,191	745,670	2,191	100.00 %	0.29 %
Fairview	9	3,456	745,671	3,456	100.00 %	0.46 %
Faison (Duplin)	7	784	745,671	784	100.00 %	0.11 %
Faison (Sampson)	7	0	745,671	0	0.00 %	0.00 %
Faith	8	819	745,670	819	100.00 %	0.11 %
Falcon (Cumberland)	14	324	745,670	324	100.00 %	0.04 %
Falcon (Sampson)	7	0	745,671	0	0.00 %	0.00 %
Falkland	1	47	745,670	47	100.00 %	0.01 %
Fallston	10	627	745,671	627	100.00 %	0.08 %
Farmville	1	4,461	745,670	4,461	100.00 %	0.60 %
Fayetteville	14	208,501	745,670	208,501	100.00 %	27.96 %
Flat Rock	11	3,486	745,671	3,486	100.00 %	0.47 %
Fletcher	11	7,987	745,671	7,987	100.00 %	1.07 %
Fontana Dam	11	13	745,671	13	100.00 %	0.00 %
Forest City	10	7,377	745,671	7,377	100.00 %	0.99 %
Forest Hills	11	303	745,671	303	100.00 %	0.04 %
Fountain	1	385	745,670	385	100.00 %	0.05 %
Four Oaks	7	2,158	745,671	2,158	100.00 %	0.29 %
Foxfire	9	1,288	745,671	1,288	100.00 %	0.17 %
Franklin	11	4,175	745,671	4,175	100.00 %	0.56 %
Franklinton	1	2,456	745,670	2,456	100.00 %	0.33 %
Franklinville	13	1,197	745,671	1,197	100.00 %	0.16 %
Fremont	3	1,196	745,670	1,196	100.00 %	0.16 %
Fuquay-Varina (Harnett)	14	0	745,670	0	0.00 %	0.00 %
Fuquay-Varina (Wake)	2	34,152	745,671	34,152	100.00 %	4.58 %
Gamewell	5	3,702	745,670	3,702	100.00 %	0.50 %
Garland	7	595	745,671	595	100.00 %	0.08 %
Garner	2	31,159	745,671	31,159	100.00 %	4.18 %

Municipality by County - District Report

District Plan: CBR22-1

Municipality	District	Total Muni Population	Total District Population	Muni Pop in District	Percent of Muni Pop in District	Percent of District Pop in Muni
Garysburg	1	904	745,670	904	100.00 %	0.12 %
Gaston	1	1,008	745,670	1,008	100.00 %	0.14 %
Gastonia	10	80,411	745,671	80,411	100.00 %	10.78 %
Gatesville	1	267	745,670	267	100.00 %	0.04 %
Gibson	9	449	745,671	449	100.00 %	0.06 %
Gibsonville (Alamance)	13	4,278	745,671	4,278	100.00 %	0.57 %
Gibsonville (Guilford)	13	4,642	745,671	4,642	100.00 %	0.62 %
Glen Alpine	10	1,529	745,671	1,529	100.00 %	0.21 %
Godwin	14	128	745,670	128	100.00 %	0.02 %
Goldsboro	3	33,657	745,670	33,657	100.00 %	4.51 %
Goldston	13	234	745,671	234	100.00 %	0.03 %
Graham	13	17,157	745,671	17,157	100.00 %	2.30 %
Grandfather Village	5	95	745,670	95	100.00 %	0.01 %
Granite Falls	5	4,965	745,670	4,965	100.00 %	0.67 %
Granite Quarry	8	2,984	745,670	2,984	100.00 %	0.40 %
Grantsboro	3	692	745,670	692	100.00 %	0.09 %
Green Level	13	3,152	745,671	3,152	100.00 %	0.42 %
Greenevers	7	567	745,671	567	100.00 %	0.08 %
Greensboro	6	299,035	745,671	272,015	90.96 %	36.48 %
	13	299,035	745,671	27,020	9.04 %	3.62 %
Greenville	1	87,521	745,670	72,239	82.54 %	9.69 %
	3	87,521	745,670	15,282	17.46 %	2.05 %
Grifton (Lenoir)	3	147	745,670	147	100.00 %	0.02 %
Grifton (Pitt)	3	2,301	745,670	2,301	100.00 %	0.31 %
Grimesland	1	386	745,670	174	45.08 %	0.02 %
	3	386	745,670	212	54.92 %	0.03 %
Grover	10	802	745,671	802	100.00 %	0.11 %
Halifax	1	170	745,670	170	100.00 %	0.02 %
Hamilton	1	306	745,670	306	100.00 %	0.04 %
Hamlet	9	6,025	745,671	6,025	100.00 %	0.81 %
Harmony	5	543	745,670	543	100.00 %	0.07 %
Harrells (Duplin)	7	0	745,671	0	0.00 %	0.00 %
Harrells (Sampson)	7	160	745,671	160	100.00 %	0.02 %
Harrellsville	1	85	745,670	85	100.00 %	0.01 %
Harrisburg	8	18,967	745,670	18,967	100.00 %	2.54 %
Hassell	1	49	745,670	49	100.00 %	0.01 %
Havelock	3	16,621	745,670	16,621	100.00 %	2.23 %
Haw River	13	2,252	745,671	2,252	100.00 %	0.30 %
Hayesville	11	461	745,671	461	100.00 %	0.06 %
Hemby Bridge	9	1,614	745,671	1,614	100.00 %	0.22 %
Henderson	1	15,060	745,670	15,060	100.00 %	2.02 %

Municipality by County - District Report

District Plan: CBR22-1

Municipality	District	Total Muni Population	Total District Population	Muni Pop in District	Percent of Muni Pop in District	Percent of District Pop in Muni
Hendersonville	11	15,137	745,671	15,137	100.00 %	2.03 %
Hertford	1	1,934	745,670	1,934	100.00 %	0.26 %
Hickory (Burke)	10	79	745,671	79	100.00 %	0.01 %
Hickory (Caldwell)	5	32	745,670	32	100.00 %	0.00 %
Hickory (Catawba)	10	43,379	745,671	43,379	100.00 %	5.82 %
High Point (Davidson)	13	6,646	745,671	6,646	100.00 %	0.89 %
High Point (Forsyth)	6	84	745,671	84	100.00 %	0.01 %
High Point (Guilford)	6	107,321	745,671	36,723	34.22 %	4.92 %
	13	107,321	745,671	70,598	65.78 %	9.47 %
High Point (Randolph)	13	8	745,671	8	100.00 %	0.00 %
High Shoals	10	595	745,671	595	100.00 %	0.08 %
Highlands (Jackson)	11	12	745,671	12	100.00 %	0.00 %
Highlands (Macon)	11	1,060	745,671	1,060	100.00 %	0.14 %
Hildebran	10	1,679	745,671	1,679	100.00 %	0.23 %
Hillsborough	9	9,660	745,671	9,660	100.00 %	1.30 %
Hobgood	1	268	745,670	268	100.00 %	0.04 %
Hoffman	9	418	745,671	418	100.00 %	0.06 %
Holden Beach	7	921	745,671	921	100.00 %	0.12 %
Holly Ridge	3	4,171	745,670	4,171	100.00 %	0.56 %
Holly Springs	2	41,239	745,671	41,239	100.00 %	5.53 %
Hookerton	1	413	745,670	413	100.00 %	0.06 %
Hope Mills	14	17,808	745,670	17,808	100.00 %	2.39 %
Hot Springs	11	520	745,671	520	100.00 %	0.07 %
Hudson	5	3,780	745,670	3,780	100.00 %	0.51 %
Huntersville	8	61,376	745,670	61,376	100.00 %	8.23 %
Indian Beach	3	223	745,670	223	100.00 %	0.03 %
Indian Trail	9	39,997	745,671	39,997	100.00 %	5.36 %
Jackson	1	430	745,670	430	100.00 %	0.06 %
Jacksonville	3	72,723	745,670	72,723	100.00 %	9.75 %
Jamestown	6	3,668	745,671	690	18.81 %	0.09 %
	13	3,668	745,671	2,978	81.19 %	0.40 %
Jamesville	1	424	745,670	424	100.00 %	0.06 %
Jefferson	5	1,622	745,670	1,622	100.00 %	0.22 %
Jonesville	5	2,308	745,670	2,308	100.00 %	0.31 %
Kannapolis (Cabarrus)	8	42,846	745,670	42,846	100.00 %	5.75 %
Kannapolis (Rowan)	8	10,268	745,670	10,268	100.00 %	1.38 %
Kelford	1	203	745,670	203	100.00 %	0.03 %
Kenansville	7	770	745,671	770	100.00 %	0.10 %
Kenly (Johnston)	7	1,293	745,671	1,293	100.00 %	0.17 %
Kenly (Wilson)	1	198	745,670	198	100.00 %	0.03 %
Kernersville (Forsyth)	6	25,947	745,671	25,947	100.00 %	3.48 %

Municipality by County - District Report

District Plan: CBR22-1

Municipality	District	Total Muni Population	Total District Population	Muni Pop in District	Percent of Muni Pop in District	Percent of District Pop in Muni
Kernersville (Guilford)	6	502	745,671	502	100.00 %	0.07 %
Kill Devil Hills	3	7,656	745,670	7,656	100.00 %	1.03 %
King (Forsyth)	6	591	745,671	591	100.00 %	0.08 %
King (Stokes)	5	6,606	745,670	6,606	100.00 %	0.89 %
Kings Mountain (Cleveland)	10	10,032	745,671	10,032	100.00 %	1.35 %
Kings Mountain (Gaston)	10	1,110	745,671	1,110	100.00 %	0.15 %
Kingstown	10	656	745,671	656	100.00 %	0.09 %
Kinston	3	19,900	745,670	19,900	100.00 %	2.67 %
Kittrell	1	132	745,670	132	100.00 %	0.02 %
Kitty Hawk	3	3,689	745,670	3,689	100.00 %	0.49 %
Knightdale	2	19,435	745,671	19,435	100.00 %	2.61 %
Kure Beach	7	2,191	745,671	2,191	100.00 %	0.29 %
La Grange	3	2,595	745,670	2,595	100.00 %	0.35 %
Lake Lure	11	1,365	745,671	1,365	100.00 %	0.18 %
Lake Park	9	3,269	745,671	3,269	100.00 %	0.44 %
Lake Santeetlah	11	38	745,671	38	100.00 %	0.01 %
Lake Waccamaw	14	1,296	745,670	1,296	100.00 %	0.17 %
Landis	8	3,690	745,670	3,690	100.00 %	0.49 %
Lansing	5	126	745,670	126	100.00 %	0.02 %
Lasker	1	64	745,670	64	100.00 %	0.01 %
Lattimore	10	406	745,671	406	100.00 %	0.05 %
Laurel Park	11	2,250	745,671	2,250	100.00 %	0.30 %
Laurinburg	9	14,978	745,671	14,978	100.00 %	2.01 %
Lawndale	10	570	745,671	570	100.00 %	0.08 %
Leggett	1	37	745,670	37	100.00 %	0.00 %
Leland	7	22,908	745,671	22,908	100.00 %	3.07 %
Lenoir	5	18,352	745,670	18,352	100.00 %	2.46 %
Lewiston Woodville	1	426	745,670	426	100.00 %	0.06 %
Lewisville	6	13,381	745,671	13,381	100.00 %	1.79 %
Lexington	13	19,632	745,671	19,632	100.00 %	2.63 %
Liberty	13	2,655	745,671	2,655	100.00 %	0.36 %
Lilesville	9	395	745,671	395	100.00 %	0.05 %
Lillington	14	4,735	745,670	4,735	100.00 %	0.63 %
Lincolnton	10	11,091	745,671	11,091	100.00 %	1.49 %
Linden	14	136	745,670	136	100.00 %	0.02 %
Littleton	1	559	745,670	559	100.00 %	0.07 %
Locust (Cabarrus)	8	541	745,670	541	100.00 %	0.07 %
Locust (Stanly)	9	3,996	745,671	3,996	100.00 %	0.54 %
Long View (Burke)	10	735	745,671	735	100.00 %	0.10 %
Long View (Catawba)	10	4,353	745,671	4,353	100.00 %	0.58 %
Louisburg	1	3,064	745,670	3,064	100.00 %	0.41 %

Municipality by County - District Report

District Plan: CBR22-1

Municipality	District	Total Muni Population	Total District Population	Muni Pop in District	Percent of Muni Pop in District	Percent of District Pop in Muni
Love Valley	5	154	745,670	154	100.00 %	0.02 %
Lowell	10	3,654	745,671	3,654	100.00 %	0.49 %
Lucama	1	1,036	745,670	1,036	100.00 %	0.14 %
Lumber Bridge	14	82	745,670	82	100.00 %	0.01 %
Lumberton	14	19,025	745,670	19,025	100.00 %	2.55 %
Macclesfield	1	413	745,670	413	100.00 %	0.06 %
Macon	1	110	745,670	110	100.00 %	0.01 %
Madison	5	2,129	745,670	2,129	100.00 %	0.29 %
Maggie Valley	11	1,687	745,671	1,687	100.00 %	0.23 %
Magnolia	7	831	745,671	831	100.00 %	0.11 %
Maiden (Catawba)	10	3,736	745,671	3,736	100.00 %	0.50 %
Maiden (Lincoln)	10	0	745,671	0	0.00 %	0.00 %
Manteo	3	1,600	745,670	1,600	100.00 %	0.21 %
Marietta	14	111	745,670	111	100.00 %	0.01 %
Marion	11	7,717	745,671	7,717	100.00 %	1.03 %
Mars Hill	11	2,007	745,671	2,007	100.00 %	0.27 %
Marshall	11	777	745,671	777	100.00 %	0.10 %
Marshville	9	2,522	745,671	2,522	100.00 %	0.34 %
Marvin	9	6,358	745,671	6,358	100.00 %	0.85 %
Matthews	8	29,435	745,670	29,435	100.00 %	3.95 %
Maxton (Robeson)	14	1,902	745,670	1,902	100.00 %	0.26 %
Maxton (Scotland)	9	208	745,671	208	100.00 %	0.03 %
Mayodan	5	2,418	745,670	2,418	100.00 %	0.32 %
Maysville	3	818	745,670	818	100.00 %	0.11 %
McAdenville	10	890	745,671	890	100.00 %	0.12 %
McDonald	14	94	745,670	94	100.00 %	0.01 %
McFarlan	9	94	745,671	94	100.00 %	0.01 %
Mebane (Alamance)	13	14,626	745,671	14,626	100.00 %	1.96 %
Mebane (Orange)	9	3,171	745,671	3,171	100.00 %	0.43 %
Mesic	3	144	745,670	144	100.00 %	0.02 %
Micro	7	458	745,671	458	100.00 %	0.06 %
Middleburg	1	101	745,670	101	100.00 %	0.01 %
Middlesex	1	912	745,670	912	100.00 %	0.12 %
Midland (Cabarrus)	8	4,684	745,670	4,684	100.00 %	0.63 %
Midland (Mecklenburg)	8	0	745,670	0	0.00 %	0.00 %
Midway	13	4,742	745,671	4,742	100.00 %	0.64 %
Mills River	11	7,078	745,671	7,078	100.00 %	0.95 %
Milton	13	155	745,671	155	100.00 %	0.02 %
Mineral Springs	9	3,159	745,671	3,159	100.00 %	0.42 %
Minnesott Beach	3	530	745,670	530	100.00 %	0.07 %
Mint Hill (Mecklenburg)	8	26,444	745,670	26,444	100.00 %	3.55 %

Municipality by County - District Report

District Plan: CBR22-1

Municipality	District	Total Muni Population	Total District Population	Muni Pop in District	Percent of Muni Pop in District	Percent of District Pop in Muni
Mint Hill (Union)	9	6	745,671	6	100.00 %	0.00 %
Misenheimer	9	650	745,671	650	100.00 %	0.09 %
Mocksville	5	5,900	745,670	5,900	100.00 %	0.79 %
Momeyer	1	277	745,670	277	100.00 %	0.04 %
Monroe	9	34,562	745,671	34,562	100.00 %	4.64 %
Montreat	11	901	745,671	901	100.00 %	0.12 %
Mooresboro	10	293	745,671	293	100.00 %	0.04 %
Mooresville	5	50,193	745,670	50,193	100.00 %	6.73 %
Morehead City	3	9,556	745,670	9,556	100.00 %	1.28 %
Morganton	10	17,474	745,671	17,474	100.00 %	2.34 %
Morrisville (Durham)	4	207	745,671	207	100.00 %	0.03 %
Morrisville (Wake)	4	29,423	745,671	29,423	100.00 %	3.95 %
Morven	9	329	745,671	329	100.00 %	0.04 %
Mount Airy	5	10,676	745,670	10,676	100.00 %	1.43 %
Mount Gilead	9	1,171	745,671	1,171	100.00 %	0.16 %
Mount Holly	10	17,703	745,671	17,703	100.00 %	2.37 %
Mount Olive (Duplin)	7	5	745,671	5	100.00 %	0.00 %
Mount Olive (Wayne)	3	4,193	745,670	4,193	100.00 %	0.56 %
Mount Pleasant	8	1,671	745,670	1,671	100.00 %	0.22 %
Murfreesboro	1	2,619	745,670	2,619	100.00 %	0.35 %
Murphy	11	1,608	745,671	1,608	100.00 %	0.22 %
Nags Head	3	3,168	745,670	3,168	100.00 %	0.42 %
Nashville	1	5,632	745,670	5,632	100.00 %	0.76 %
Navassa	7	1,367	745,671	1,367	100.00 %	0.18 %
New Bern	3	31,291	745,670	31,291	100.00 %	4.20 %
New London	9	607	745,671	607	100.00 %	0.08 %
Newland	5	715	745,670	715	100.00 %	0.10 %
Newport	3	4,364	745,670	4,364	100.00 %	0.59 %
Newton	10	13,148	745,671	13,148	100.00 %	1.76 %
Newton Grove	7	585	745,671	585	100.00 %	0.08 %
Norlina	1	920	745,670	920	100.00 %	0.12 %
Norman	9	100	745,671	100	100.00 %	0.01 %
North Topsail Beach	3	1,005	745,670	1,005	100.00 %	0.13 %
North Wilkesboro	5	4,382	745,670	4,382	100.00 %	0.59 %
Northwest	7	703	745,671	703	100.00 %	0.09 %
Norwood	9	2,367	745,671	2,367	100.00 %	0.32 %
Oak City	1	266	745,670	266	100.00 %	0.04 %
Oak Island	7	8,396	745,671	8,396	100.00 %	1.13 %
Oak Ridge	6	7,474	745,671	7,474	100.00 %	1.00 %
Oakboro	9	2,128	745,671	2,128	100.00 %	0.29 %

Municipality by County - District Report

District Plan: CBR22-1

Municipality	District	Total Muni Population	Total District Population	Muni Pop in District	Percent of Muni Pop in District	Percent of District Pop in Muni
Ocean Isle Beach	7	867	745,671	867	100.00 %	0.12 %
	14	867	745,670	0	0.00 %	0.00 %
Old Fort	11	811	745,671	811	100.00 %	0.11 %
Oriental	3	880	745,670	880	100.00 %	0.12 %
Orrum	14	59	745,670	59	100.00 %	0.01 %
Ossipee	13	536	745,671	536	100.00 %	0.07 %
Oxford	1	8,628	745,670	8,628	100.00 %	1.16 %
Pantego	3	164	745,670	164	100.00 %	0.02 %
Parkton	14	504	745,670	504	100.00 %	0.07 %
Parmele	1	243	745,670	243	100.00 %	0.03 %
Patterson Springs	10	571	745,671	571	100.00 %	0.08 %
Peachland	9	390	745,671	390	100.00 %	0.05 %
Peletier	3	769	745,670	769	100.00 %	0.10 %
Pembroke	14	2,823	745,670	2,823	100.00 %	0.38 %
Pikeville	3	712	745,670	712	100.00 %	0.10 %
Pilot Mountain	5	1,440	745,670	1,440	100.00 %	0.19 %
Pine Knoll Shores	3	1,388	745,670	1,388	100.00 %	0.19 %
Pine Level	7	2,046	745,671	2,046	100.00 %	0.27 %
Pinebluff	9	1,473	745,671	1,473	100.00 %	0.20 %
Pinehurst	9	17,581	745,671	17,581	100.00 %	2.36 %
Pinetops	1	1,200	745,670	1,200	100.00 %	0.16 %
Pineville	12	10,602	745,670	10,602	100.00 %	1.42 %
Pink Hill	3	451	745,670	451	100.00 %	0.06 %
Pittsboro	9	4,537	745,671	4,537	100.00 %	0.61 %
Pleasant Garden	13	5,000	745,671	5,000	100.00 %	0.67 %
Plymouth	1	3,320	745,670	3,320	100.00 %	0.45 %
Polkton	9	2,250	745,671	2,250	100.00 %	0.30 %
Polkville	10	516	745,671	516	100.00 %	0.07 %
Pollocksville	3	268	745,670	268	100.00 %	0.04 %
Powellsville	1	189	745,670	189	100.00 %	0.03 %
Princeton	7	1,315	745,671	1,315	100.00 %	0.18 %
Princeville	1	1,254	745,670	1,254	100.00 %	0.17 %
Proctorville	14	121	745,670	121	100.00 %	0.02 %
Raeford	14	4,559	745,670	4,559	100.00 %	0.61 %
Raleigh (Durham)	4	1,559	745,671	1,559	100.00 %	0.21 %
Raleigh (Wake)	2	466,106	745,671	332,835	71.41 %	44.64 %
	4	466,106	745,671	133,271	28.59 %	17.87 %
Ramseur	13	1,774	745,671	1,774	100.00 %	0.24 %
Randleman	13	4,595	745,671	4,595	100.00 %	0.62 %
Ranlo	10	4,511	745,671	4,511	100.00 %	0.60 %
Raynham	14	60	745,670	60	100.00 %	0.01 %

Municipality by County - District Report

District Plan: CBR22-1

Municipality	District	Total Muni Population	Total District Population	Muni Pop in District	Percent of Muni Pop in District	Percent of District Pop in Muni
Red Cross	9	762	745,671	762	100.00 %	0.10 %
Red Oak	1	3,342	745,670	3,342	100.00 %	0.45 %
Red Springs (Hoke)	14	0	745,670	0	0.00 %	0.00 %
Red Springs (Robeson)	14	3,087	745,670	3,087	100.00 %	0.41 %
Reidsville	5	14,583	745,670	14,583	100.00 %	1.96 %
Rennert	14	275	745,670	275	100.00 %	0.04 %
Rhodhiss (Burke)	10	639	745,671	639	100.00 %	0.09 %
Rhodhiss (Caldwell)	5	358	745,670	358	100.00 %	0.05 %
Rich Square	1	894	745,670	894	100.00 %	0.12 %
Richfield	9	582	745,671	582	100.00 %	0.08 %
Richlands	7	2,287	745,671	2,287	100.00 %	0.31 %
River Bend	3	2,902	745,670	2,902	100.00 %	0.39 %
Roanoke Rapids	1	15,229	745,670	15,229	100.00 %	2.04 %
Robbins	9	1,168	745,671	1,168	100.00 %	0.16 %
Robbinsville	11	597	745,671	597	100.00 %	0.08 %
Robersonville	1	1,269	745,670	1,269	100.00 %	0.17 %
Rockingham	9	9,243	745,671	9,243	100.00 %	1.24 %
Rockwell	8	2,302	745,670	2,302	100.00 %	0.31 %
Rocky Mount (Edgecombe)	1	15,414	745,670	15,414	100.00 %	2.07 %
Rocky Mount (Nash)	1	38,927	745,670	38,927	100.00 %	5.22 %
Rolesville	2	9,475	745,671	9,475	100.00 %	1.27 %
Ronda	5	438	745,670	438	100.00 %	0.06 %
Roper	1	485	745,670	485	100.00 %	0.07 %
Rose Hill	7	1,371	745,671	1,371	100.00 %	0.18 %
Roseboro	7	1,163	745,671	1,163	100.00 %	0.16 %
Rosman	11	701	745,671	701	100.00 %	0.09 %
Rowland	14	885	745,670	885	100.00 %	0.12 %
Roxboro	13	8,134	745,671	8,134	100.00 %	1.09 %
Roxobel	1	187	745,670	187	100.00 %	0.03 %
Rural Hall	6	3,351	745,671	3,351	100.00 %	0.45 %
Ruth	10	347	745,671	347	100.00 %	0.05 %
Rutherford College (Burke)	10	1,226	745,671	1,226	100.00 %	0.16 %
Rutherford College (Caldwell)	5	0	745,670	0	0.00 %	0.00 %
Rutherfordton	10	3,640	745,671	3,640	100.00 %	0.49 %
Salemburg	7	457	745,671	457	100.00 %	0.06 %
Salisbury	8	35,540	745,670	35,540	100.00 %	4.77 %
Saluda (Henderson)	11	11	745,671	11	100.00 %	0.00 %
Saluda (Polk)	11	620	745,671	620	100.00 %	0.08 %
Sandy Creek	7	248	745,671	248	100.00 %	0.03 %
Sandyfield	14	430	745,670	430	100.00 %	0.06 %
Sanford	9	30,261	745,671	30,261	100.00 %	4.06 %

Municipality by County - District Report

District Plan: CBR22-1

Municipality	District	Total Muni Population	Total District Population	Muni Pop in District	Percent of Muni Pop in District	Percent of District Pop in Muni
Saratoga	1	353	745,670	353	100.00 %	0.05 %
Sawmills	5	5,020	745,670	5,020	100.00 %	0.67 %
Scotland Neck	1	1,640	745,670	1,640	100.00 %	0.22 %
Seaboard	1	542	745,670	542	100.00 %	0.07 %
Seagrove	13	235	745,671	235	100.00 %	0.03 %
Sedalia	13	676	745,671	676	100.00 %	0.09 %
Selma	7	6,317	745,671	6,317	100.00 %	0.85 %
Seven Devils (Avery)	5	38	745,670	38	100.00 %	0.01 %
Seven Devils (Watauga)	5	275	745,670	275	100.00 %	0.04 %
Seven Springs	3	55	745,670	55	100.00 %	0.01 %
Severn	1	191	745,670	191	100.00 %	0.03 %
Shallotte	7	4,185	745,671	3,059	73.09 %	0.41 %
	14	4,185	745,670	1,126	26.91 %	0.15 %
Sharpsburg (Edgecombe)	1	215	745,670	215	100.00 %	0.03 %
Sharpsburg (Nash)	1	1,061	745,670	1,061	100.00 %	0.14 %
Sharpsburg (Wilson)	1	421	745,670	421	100.00 %	0.06 %
Shelby	10	21,918	745,671	21,918	100.00 %	2.94 %
Siler City	13	7,702	745,671	7,702	100.00 %	1.03 %
Simpson	1	390	745,670	390	100.00 %	0.05 %
Sims	1	275	745,670	275	100.00 %	0.04 %
Smithfield	7	11,292	745,671	11,292	100.00 %	1.51 %
Snow Hill	1	1,481	745,670	1,481	100.00 %	0.20 %
Southern Pines	9	15,545	745,671	15,545	100.00 %	2.08 %
Southern Shores	3	3,090	745,670	3,090	100.00 %	0.41 %
Southport	7	3,971	745,671	3,971	100.00 %	0.53 %
Sparta	5	1,834	745,670	1,834	100.00 %	0.25 %
Speed	1	63	745,670	63	100.00 %	0.01 %
Spencer	8	3,308	745,670	3,308	100.00 %	0.44 %
Spencer Mountain	10	0	745,671	0	0.00 %	0.00 %
Spindale	10	4,225	745,671	4,225	100.00 %	0.57 %
Spring Hope	1	1,309	745,670	1,309	100.00 %	0.18 %
Spring Lake	14	11,660	745,670	11,660	100.00 %	1.56 %
Spruce Pine	11	2,194	745,671	2,194	100.00 %	0.29 %
St. Helena	7	417	745,671	417	100.00 %	0.06 %
St. James	7	6,529	745,671	6,529	100.00 %	0.88 %
St. Pauls	14	2,045	745,670	2,045	100.00 %	0.27 %
Staley	13	397	745,671	397	100.00 %	0.05 %
Stallings (Mecklenburg)	8	384	745,670	384	100.00 %	0.05 %
Stallings (Union)	9	15,728	745,671	15,728	100.00 %	2.11 %
Stanfield	9	1,585	745,671	1,585	100.00 %	0.21 %
Stanley	10	3,963	745,671	3,963	100.00 %	0.53 %

Municipality by County - District Report

District Plan: CBR22-1

Municipality	District	Total Muni Population	Total District Population	Muni Pop in District	Percent of Muni Pop in District	Percent of District Pop in Muni
Stantonsburg	1	762	745,670	762	100.00 %	0.10 %
Star	9	806	745,671	806	100.00 %	0.11 %
Statesville	5	28,419	745,670	28,418	100.00 %	3.81 %
	8	28,419	745,670	1	0.00 %	0.00 %
Stedman	14	1,277	745,670	1,277	100.00 %	0.17 %
Stem	1	960	745,670	960	100.00 %	0.13 %
Stokesdale	6	5,924	745,671	5,924	100.00 %	0.79 %
Stoneville	5	1,308	745,670	1,308	100.00 %	0.18 %
Stonewall	3	214	745,670	214	100.00 %	0.03 %
Stovall	1	324	745,670	324	100.00 %	0.04 %
Sugar Mountain	5	371	745,670	371	100.00 %	0.05 %
Summerfield	6	10,951	745,671	10,951	100.00 %	1.47 %
Sunset Beach	7	4,175	745,671	37	0.89 %	0.00 %
	14	4,175	745,670	4,138	99.11 %	0.55 %
Surf City (Onslow)	3	334	745,670	334	100.00 %	0.04 %
Surf City (Pender)	7	3,533	745,671	3,533	100.00 %	0.47 %
Swansboro	3	3,744	745,670	3,744	100.00 %	0.50 %
Swepsonville	13	2,445	745,671	2,445	100.00 %	0.33 %
Sylva	11	2,578	745,671	2,578	100.00 %	0.35 %
Tabor City	14	3,781	745,670	3,781	100.00 %	0.51 %
Tar Heel	14	90	745,670	90	100.00 %	0.01 %
Tarboro	1	10,721	745,670	10,721	100.00 %	1.44 %
Taylorsville	5	2,320	745,670	1,021	44.01 %	0.14 %
	10	2,320	745,671	1,299	55.99 %	0.17 %
Taylortown	9	634	745,671	634	100.00 %	0.09 %
Teachey	7	448	745,671	448	100.00 %	0.06 %
Thomasville (Davidson)	13	26,662	745,671	26,662	100.00 %	3.58 %
Thomasville (Randolph)	13	521	745,671	521	100.00 %	0.07 %
Tobaccoville (Forsyth)	6	2,578	745,671	2,578	100.00 %	0.35 %
Tobaccoville (Stokes)	5	0	745,670	0	0.00 %	0.00 %
Topsail Beach	7	461	745,671	461	100.00 %	0.06 %
Trent Woods	3	4,074	745,670	4,074	100.00 %	0.55 %
Trenton	3	238	745,670	238	100.00 %	0.03 %
Trinity	13	7,006	745,671	7,006	100.00 %	0.94 %
Troutman	5	3,698	745,670	3,698	100.00 %	0.50 %
Troy	9	2,850	745,671	2,850	100.00 %	0.38 %
Tryon	11	1,562	745,671	1,562	100.00 %	0.21 %
Turkey	7	213	745,671	213	100.00 %	0.03 %
Unionville	9	6,643	745,671	6,643	100.00 %	0.89 %
Valdese	10	4,689	745,671	4,689	100.00 %	0.63 %
Vanceboro	3	869	745,670	869	100.00 %	0.12 %

Municipality by County - District Report

District Plan: CBR22-1

Municipality	District	Total Muni Population	Total District Population	Muni Pop in District	Percent of Muni Pop in District	Percent of District Pop in Muni
Vandemere	3	246	745,670	246	100.00 %	0.03 %
Varnamtown	7	525	745,671	525	100.00 %	0.07 %
Vass	9	952	745,671	952	100.00 %	0.13 %
Waco	10	310	745,671	310	100.00 %	0.04 %
Wade	14	638	745,670	638	100.00 %	0.09 %
Wadesboro	9	5,008	745,671	5,008	100.00 %	0.67 %
Wagram	9	615	745,671	615	100.00 %	0.08 %
Wake Forest (Franklin)	1	1,504	745,670	1,504	100.00 %	0.20 %
Wake Forest (Wake)	2	46,097	745,671	46,097	100.00 %	6.18 %
Walkertown	6	5,692	745,671	5,692	100.00 %	0.76 %
Wallace (Duplin)	7	3,413	745,671	3,413	100.00 %	0.46 %
Wallace (Pender)	7	0	745,671	0	0.00 %	0.00 %
Wallburg	13	3,051	745,671	3,051	100.00 %	0.41 %
Walnut Cove	5	1,586	745,670	1,586	100.00 %	0.21 %
Walnut Creek	3	1,084	745,670	1,084	100.00 %	0.15 %
Walstonburg	1	193	745,670	193	100.00 %	0.03 %
Warrenton	1	851	745,670	851	100.00 %	0.11 %
Warsaw	7	2,733	745,671	2,733	100.00 %	0.37 %
Washington	3	9,875	745,670	9,875	100.00 %	1.32 %
Washington Park	3	392	745,670	392	100.00 %	0.05 %
Watha	7	181	745,671	181	100.00 %	0.02 %
Waxhaw	9	20,534	745,671	20,534	100.00 %	2.75 %
Waynesville	11	10,140	745,671	10,140	100.00 %	1.36 %
Weaverville	11	4,567	745,671	4,567	100.00 %	0.61 %
Webster	11	372	745,671	372	100.00 %	0.05 %
Weddington (Mecklenburg)	8	5	745,670	5	100.00 %	0.00 %
Weddington (Union)	9	13,176	745,671	13,176	100.00 %	1.77 %
Weldon	1	1,444	745,670	1,444	100.00 %	0.19 %
Wendell	2	9,793	745,671	9,793	100.00 %	1.31 %
Wentworth	5	2,662	745,670	2,662	100.00 %	0.36 %
Wesley Chapel	9	8,681	745,671	8,681	100.00 %	1.16 %
West Jefferson	5	1,279	745,670	1,279	100.00 %	0.17 %
Whispering Pines	9	4,987	745,671	4,987	100.00 %	0.67 %
Whitakers (Edgecombe)	1	290	745,670	290	100.00 %	0.04 %
Whitakers (Nash)	1	337	745,670	337	100.00 %	0.05 %
White Lake	14	843	745,670	843	100.00 %	0.11 %
Whiteville	14	4,766	745,670	4,766	100.00 %	0.64 %
Whitsett	13	584	745,671	584	100.00 %	0.08 %
Wilkesboro	5	3,687	745,670	3,687	100.00 %	0.49 %
Williamston	1	5,248	745,670	5,248	100.00 %	0.70 %
Wilmington	7	115,451	745,671	115,451	100.00 %	15.48 %

Municipality by County - District Report

District Plan: CBR22-1

Municipality	District	Total Muni Population	Total District Population	Muni Pop in District	Percent of Muni Pop in District	Percent of District Pop in Muni
Wilson	1	47,851	745,670	47,851	100.00 %	6.42 %
Wilson's Mills	7	2,534	745,671	2,534	100.00 %	0.34 %
Windsor	1	3,582	745,670	3,582	100.00 %	0.48 %
Winfall	1	555	745,670	555	100.00 %	0.07 %
Wingate	9	4,055	745,671	4,055	100.00 %	0.54 %
Winston-Salem	6	249,545	745,671	249,545	100.00 %	33.47 %
Winterville	1	10,462	745,670	10,462	100.00 %	1.40 %
Winton	1	629	745,670	629	100.00 %	0.08 %
Woodfin	11	7,936	745,671	7,936	100.00 %	1.06 %
Woodland	1	557	745,670	557	100.00 %	0.07 %
Wrightsville Beach	7	2,473	745,671	2,473	100.00 %	0.33 %
Yadkinville	5	2,995	745,670	2,995	100.00 %	0.40 %
Yanceyville	13	1,937	745,671	1,937	100.00 %	0.26 %
Youngsville	1	2,016	745,670	2,016	100.00 %	0.27 %
Zebulon (Johnston)	7	0	745,671	0	0.00 %	0.00 %
Zebulon (Wake)	2	6,903	745,671	6,903	100.00 %	0.93 %
			Assigned Geography Total:	**6,017,605**		

Report display: all municipalities

Total Municipalities (by County) Statewide: 614

Fully Assigned Municipalities: 614

Partially Assigned Municipalities: 0

Fully Unassigned Municipalities: 0

Total Districts Assigned: 14

Split Municipalities: 16

Splits Involving Population: 14

District - Municipality by County Report

District Plan: CBR22-1

District	Municipality	Total District Population	Total Muni Population	District Pop in Muni	Percent of District Pop in Muni	Percent of Muni Pop in District
1	Ahoskie	745,670	4,891	4,891	0.66 %	100.00 %
	Askewville	745,670	184	184	0.02 %	100.00 %
	Aulander	745,670	763	763	0.10 %	100.00 %
	Ayden	745,670	4,977	4,977	0.67 %	100.00 %
	Bailey	745,670	568	568	0.08 %	100.00 %
	Bear Grass	745,670	89	89	0.01 %	100.00 %
	Bethel	745,670	1,373	1,373	0.18 %	100.00 %
	Black Creek	745,670	692	692	0.09 %	100.00 %
	Bunn	745,670	327	327	0.04 %	100.00 %
	Butner	745,670	8,397	8,397	1.13 %	100.00 %
	Castalia	745,670	264	264	0.04 %	100.00 %
	Cofield	745,670	267	267	0.04 %	100.00 %
	Colerain	745,670	217	217	0.03 %	100.00 %
	Como	745,670	67	67	0.01 %	100.00 %
	Conetoe	745,670	198	198	0.03 %	100.00 %
	Conway	745,670	752	752	0.10 %	100.00 %
	Creedmoor	745,670	4,866	4,866	0.65 %	100.00 %
	Creswell	745,670	207	207	0.03 %	100.00 %
	Dortches	745,670	1,082	1,082	0.15 %	100.00 %
	Edenton	745,670	4,460	4,460	0.60 %	100.00 %
	Elm City (Nash)	745,670	0	0	0.00 %	0.00 %
	Elm City (Wilson)	745,670	1,218	1,218	0.16 %	100.00 %
	Enfield	745,670	1,865	1,865	0.25 %	100.00 %
	Everetts	745,670	150	150	0.02 %	100.00 %
	Falkland	745,670	47	47	0.01 %	100.00 %
	Farmville	745,670	4,461	4,461	0.60 %	100.00 %
	Fountain	745,670	385	385	0.05 %	100.00 %
	Franklinton	745,670	2,456	2,456	0.33 %	100.00 %
	Garysburg	745,670	904	904	0.12 %	100.00 %
	Gaston	745,670	1,008	1,008	0.14 %	100.00 %
	Gatesville	745,670	267	267	0.04 %	100.00 %
	Greenville	745,670	87,521	72,239	9.69 %	82.54 %
	Grimesland	745,670	386	174	0.02 %	45.08 %
	Halifax	745,670	170	170	0.02 %	100.00 %
	Hamilton	745,670	306	306	0.04 %	100.00 %
	Harrellsville	745,670	85	85	0.01 %	100.00 %
	Hassell	745,670	49	49	0.01 %	100.00 %
	Henderson	745,670	15,060	15,060	2.02 %	100.00 %
	Hertford	745,670	1,934	1,934	0.26 %	100.00 %
	Hobgood	745,670	268	268	0.04 %	100.00 %

District - Municipality by County Report

District Plan: CBR22-1

District	Municipality	Total District Population	Total Muni Population	District Pop in Muni	Percent of District Pop in Muni	Percent of Muni Pop in District
1	Hookerton	745,670	413	413	0.06 %	100.00 %
	Jackson	745,670	430	430	0.06 %	100.00 %
	Jamesville	745,670	424	424	0.06 %	100.00 %
	Kelford	745,670	203	203	0.03 %	100.00 %
	Kenly (Wilson)	745,670	198	198	0.03 %	100.00 %
	Kittrell	745,670	132	132	0.02 %	100.00 %
	Lasker	745,670	64	64	0.01 %	100.00 %
	Leggett	745,670	37	37	0.00 %	100.00 %
	Lewiston Woodville	745,670	426	426	0.06 %	100.00 %
	Littleton	745,670	559	559	0.07 %	100.00 %
	Louisburg	745,670	3,064	3,064	0.41 %	100.00 %
	Lucama	745,670	1,036	1,036	0.14 %	100.00 %
	Macclesfield	745,670	413	413	0.06 %	100.00 %
	Macon	745,670	110	110	0.01 %	100.00 %
	Middleburg	745,670	101	101	0.01 %	100.00 %
	Middlesex	745,670	912	912	0.12 %	100.00 %
	Momeyer	745,670	277	277	0.04 %	100.00 %
	Murfreesboro	745,670	2,619	2,619	0.35 %	100.00 %
	Nashville	745,670	5,632	5,632	0.76 %	100.00 %
	Norlina	745,670	920	920	0.12 %	100.00 %
	Oak City	745,670	266	266	0.04 %	100.00 %
	Oxford	745,670	8,628	8,628	1.16 %	100.00 %
	Parmele	745,670	243	243	0.03 %	100.00 %
	Pinetops	745,670	1,200	1,200	0.16 %	100.00 %
	Plymouth	745,670	3,320	3,320	0.45 %	100.00 %
	Powellsville	745,670	189	189	0.03 %	100.00 %
	Princeville	745,670	1,254	1,254	0.17 %	100.00 %
	Red Oak	745,670	3,342	3,342	0.45 %	100.00 %
	Rich Square	745,670	894	894	0.12 %	100.00 %
	Roanoke Rapids	745,670	15,229	15,229	2.04 %	100.00 %
	Robersonville	745,670	1,269	1,269	0.17 %	100.00 %
	Rocky Mount (Edgecombe)	745,670	15,414	15,414	2.07 %	100.00 %
	Rocky Mount (Nash)	745,670	38,927	38,927	5.22 %	100.00 %
	Roper	745,670	485	485	0.07 %	100.00 %
	Roxobel	745,670	187	187	0.03 %	100.00 %
	Saratoga	745,670	353	353	0.05 %	100.00 %
	Scotland Neck	745,670	1,640	1,640	0.22 %	100.00 %
	Seaboard	745,670	542	542	0.07 %	100.00 %
	Severn	745,670	191	191	0.03 %	100.00 %
	Sharpsburg (Edgecombe)	745,670	215	215	0.03 %	100.00 %

District - Municipality by County Report

District Plan: CBR22-1

District	Municipality	Total District Population	Total Muni Population	District Pop in Muni	Percent of District Pop in Muni	Percent of Muni Pop in District
1	Sharpsburg (Nash)	745,670	1,061	1,061	0.14 %	100.00 %
	Sharpsburg (Wilson)	745,670	421	421	0.06 %	100.00 %
	Simpson	745,670	390	390	0.05 %	100.00 %
	Sims	745,670	275	275	0.04 %	100.00 %
	Snow Hill	745,670	1,481	1,481	0.20 %	100.00 %
	Speed	745,670	63	63	0.01 %	100.00 %
	Spring Hope	745,670	1,309	1,309	0.18 %	100.00 %
	Stantonsburg	745,670	762	762	0.10 %	100.00 %
	Stem	745,670	960	960	0.13 %	100.00 %
	Stovall	745,670	324	324	0.04 %	100.00 %
	Tarboro	745,670	10,721	10,721	1.44 %	100.00 %
	Wake Forest (Franklin)	745,670	1,504	1,504	0.20 %	100.00 %
	Walstonburg	745,670	193	193	0.03 %	100.00 %
	Warrenton	745,670	851	851	0.11 %	100.00 %
	Weldon	745,670	1,444	1,444	0.19 %	100.00 %
	Whitakers (Edgecombe)	745,670	290	290	0.04 %	100.00 %
	Whitakers (Nash)	745,670	337	337	0.05 %	100.00 %
	Williamston	745,670	5,248	5,248	0.70 %	100.00 %
	Wilson	745,670	47,851	47,851	6.42 %	100.00 %
	Windsor	745,670	3,582	3,582	0.48 %	100.00 %
	Winfall	745,670	555	555	0.07 %	100.00 %
	Winterville	745,670	10,462	10,462	1.40 %	100.00 %
	Winton	745,670	629	629	0.08 %	100.00 %
	Woodland	745,670	557	557	0.07 %	100.00 %
	Youngsville	745,670	2,016	2,016	0.27 %	100.00 %
2	Angier (Wake)	745,671	556	556	0.07 %	100.00 %
	Apex	745,671	58,780	34,882	4.68 %	59.34 %
	Cary (Wake)	745,671	171,012	25,074	3.36 %	14.66 %
	Clayton (Wake)	745,671	0	0	0.00 %	0.00 %
	Fuquay-Varina (Wake)	745,671	34,152	34,152	4.58 %	100.00 %
	Garner	745,671	31,159	31,159	4.18 %	100.00 %
	Holly Springs	745,671	41,239	41,239	5.53 %	100.00 %
	Knightdale	745,671	19,435	19,435	2.61 %	100.00 %
	Raleigh (Wake)	745,671	466,106	332,835	44.64 %	71.41 %
	Rolesville	745,671	9,475	9,475	1.27 %	100.00 %
	Wake Forest (Wake)	745,671	46,097	46,097	6.18 %	100.00 %
	Wendell	745,671	9,793	9,793	1.31 %	100.00 %
	Zebulon (Wake)	745,671	6,903	6,903	0.93 %	100.00 %
3	Alliance	745,670	733	733	0.10 %	100.00 %
	Arapahoe	745,670	416	416	0.06 %	100.00 %

District - Municipality by County Report

District Plan: CBR22-1

District	Municipality	Total District Population	Total Muni Population	District Pop in Muni	Percent of District Pop in Muni	Percent of Muni Pop in District
3	Atlantic Beach	745,670	1,364	1,364	0.18 %	100.00 %
	Aurora	745,670	455	455	0.06 %	100.00 %
	Ayden	745,670	4,977	0	0.00 %	0.00 %
	Bath	745,670	245	245	0.03 %	100.00 %
	Bayboro	745,670	1,161	1,161	0.16 %	100.00 %
	Beaufort	745,670	4,464	4,464	0.60 %	100.00 %
	Belhaven	745,670	1,410	1,410	0.19 %	100.00 %
	Bogue	745,670	695	695	0.09 %	100.00 %
	Bridgeton	745,670	349	349	0.05 %	100.00 %
	Cape Carteret	745,670	2,224	2,224	0.30 %	100.00 %
	Cedar Point	745,670	1,764	1,764	0.24 %	100.00 %
	Chocowinity	745,670	722	722	0.10 %	100.00 %
	Columbia	745,670	610	610	0.08 %	100.00 %
	Cove City	745,670	378	378	0.05 %	100.00 %
	Dover	745,670	349	349	0.05 %	100.00 %
	Duck	745,670	742	742	0.10 %	100.00 %
	Elizabeth City (Camden)	745,670	38	38	0.01 %	100.00 %
	Elizabeth City (Pasquotank)	745,670	18,593	18,593	2.49 %	100.00 %
	Emerald Isle	745,670	3,847	3,847	0.52 %	100.00 %
	Eureka	745,670	214	214	0.03 %	100.00 %
	Fremont	745,670	1,196	1,196	0.16 %	100.00 %
	Goldsboro	745,670	33,657	33,657	4.51 %	100.00 %
	Grantsboro	745,670	692	692	0.09 %	100.00 %
	Greenville	745,670	87,521	15,282	2.05 %	17.46 %
	Grifton (Lenoir)	745,670	147	147	0.02 %	100.00 %
	Grifton (Pitt)	745,670	2,301	2,301	0.31 %	100.00 %
	Grimesland	745,670	386	212	0.03 %	54.92 %
	Havelock	745,670	16,621	16,621	2.23 %	100.00 %
	Holly Ridge	745,670	4,171	4,171	0.56 %	100.00 %
	Indian Beach	745,670	223	223	0.03 %	100.00 %
	Jacksonville	745,670	72,723	72,723	9.75 %	100.00 %
	Kill Devil Hills	745,670	7,656	7,656	1.03 %	100.00 %
	Kinston	745,670	19,900	19,900	2.67 %	100.00 %
	Kitty Hawk	745,670	3,689	3,689	0.49 %	100.00 %
	La Grange	745,670	2,595	2,595	0.35 %	100.00 %
	Manteo	745,670	1,600	1,600	0.21 %	100.00 %
	Maysville	745,670	818	818	0.11 %	100.00 %
	Mesic	745,670	144	144	0.02 %	100.00 %
	Minnesott Beach	745,670	530	530	0.07 %	100.00 %
	Morehead City	745,670	9,556	9,556	1.28 %	100.00 %

District - Municipality by County Report

District Plan: CBR22-1

District	Municipality	Total District Population	Total Muni Population	District Pop in Muni	Percent of District Pop in Muni	Percent of Muni Pop in District
3	Mount Olive (Wayne)	745,670	4,193	4,193	0.56 %	100.00 %
	Nags Head	745,670	3,168	3,168	0.42 %	100.00 %
	New Bern	745,670	31,291	31,291	4.20 %	100.00 %
	Newport	745,670	4,364	4,364	0.59 %	100.00 %
	North Topsail Beach	745,670	1,005	1,005	0.13 %	100.00 %
	Oriental	745,670	880	880	0.12 %	100.00 %
	Pantego	745,670	164	164	0.02 %	100.00 %
	Peletier	745,670	769	769	0.10 %	100.00 %
	Pikeville	745,670	712	712	0.10 %	100.00 %
	Pine Knoll Shores	745,670	1,388	1,388	0.19 %	100.00 %
	Pink Hill	745,670	451	451	0.06 %	100.00 %
	Pollocksville	745,670	268	268	0.04 %	100.00 %
	River Bend	745,670	2,902	2,902	0.39 %	100.00 %
	Seven Springs	745,670	55	55	0.01 %	100.00 %
	Southern Shores	745,670	3,090	3,090	0.41 %	100.00 %
	Stonewall	745,670	214	214	0.03 %	100.00 %
	Surf City (Onslow)	745,670	334	334	0.04 %	100.00 %
	Swansboro	745,670	3,744	3,744	0.50 %	100.00 %
	Trent Woods	745,670	4,074	4,074	0.55 %	100.00 %
	Trenton	745,670	238	238	0.03 %	100.00 %
	Vanceboro	745,670	869	869	0.12 %	100.00 %
	Vandemere	745,670	246	246	0.03 %	100.00 %
	Walnut Creek	745,670	1,084	1,084	0.15 %	100.00 %
	Washington	745,670	9,875	9,875	1.32 %	100.00 %
	Washington Park	745,670	392	392	0.05 %	100.00 %
4	Apex	745,671	58,780	23,898	3.20 %	40.66 %
	Cary (Wake)	745,671	171,012	145,938	19.57 %	85.34 %
	Chapel Hill (Durham)	745,671	2,906	2,906	0.39 %	100.00 %
	Chapel Hill (Orange)	745,671	59,054	35,223	4.72 %	59.65 %
	Durham (Durham)	745,671	283,093	283,093	37.96 %	100.00 %
	Durham (Wake)	745,671	269	269	0.04 %	100.00 %
	Morrisville (Durham)	745,671	207	207	0.03 %	100.00 %
	Morrisville (Wake)	745,671	29,423	29,423	3.95 %	100.00 %
	Raleigh (Durham)	745,671	1,559	1,559	0.21 %	100.00 %
	Raleigh (Wake)	745,671	466,106	133,271	17.87 %	28.59 %
5	Banner Elk	745,670	1,049	1,049	0.14 %	100.00 %
	Beech Mountain (Avery)	745,670	62	62	0.01 %	100.00 %
	Beech Mountain (Watauga)	745,670	613	613	0.08 %	100.00 %
	Bermuda Run	745,670	3,120	3,120	0.42 %	100.00 %
	Blowing Rock (Caldwell)	745,670	91	91	0.01 %	100.00 %

District - Municipality by County Report

District Plan: CBR22-1

District	Municipality	Total District Population	Total Muni Population	District Pop in Muni	Percent of District Pop in Muni	Percent of Muni Pop in District
5	Blowing Rock (Watauga)	745,670	1,285	1,285	0.17 %	100.00 %
	Boone	745,670	19,092	19,092	2.56 %	100.00 %
	Boonville	745,670	1,185	1,185	0.16 %	100.00 %
	Cajah's Mountain	745,670	2,722	2,722	0.37 %	100.00 %
	Cedar Rock	745,670	301	301	0.04 %	100.00 %
	Cooleemee	745,670	940	940	0.13 %	100.00 %
	Crossnore	745,670	143	143	0.02 %	100.00 %
	Danbury	745,670	189	189	0.03 %	100.00 %
	Davidson (Iredell)	745,670	378	378	0.05 %	100.00 %
	Dobson	745,670	1,462	1,462	0.20 %	100.00 %
	East Bend	745,670	634	634	0.09 %	100.00 %
	Eden	745,670	15,421	15,421	2.07 %	100.00 %
	Elk Park	745,670	542	542	0.07 %	100.00 %
	Elkin (Surry)	745,670	4,049	4,049	0.54 %	100.00 %
	Elkin (Wilkes)	745,670	73	73	0.01 %	100.00 %
	Gamewell	745,670	3,702	3,702	0.50 %	100.00 %
	Grandfather Village	745,670	95	95	0.01 %	100.00 %
	Granite Falls	745,670	4,965	4,965	0.67 %	100.00 %
	Harmony	745,670	543	543	0.07 %	100.00 %
	Hickory (Caldwell)	745,670	32	32	0.00 %	100.00 %
	Hudson	745,670	3,780	3,780	0.51 %	100.00 %
	Jefferson	745,670	1,622	1,622	0.22 %	100.00 %
	Jonesville	745,670	2,308	2,308	0.31 %	100.00 %
	King (Stokes)	745,670	6,606	6,606	0.89 %	100.00 %
	Lansing	745,670	126	126	0.02 %	100.00 %
	Lenoir	745,670	18,352	18,352	2.46 %	100.00 %
	Love Valley	745,670	154	154	0.02 %	100.00 %
	Madison	745,670	2,129	2,129	0.29 %	100.00 %
	Mayodan	745,670	2,418	2,418	0.32 %	100.00 %
	Mocksville	745,670	5,900	5,900	0.79 %	100.00 %
	Mooresville	745,670	50,193	50,193	6.73 %	100.00 %
	Mount Airy	745,670	10,676	10,676	1.43 %	100.00 %
	Newland	745,670	715	715	0.10 %	100.00 %
	North Wilkesboro	745,670	4,382	4,382	0.59 %	100.00 %
	Pilot Mountain	745,670	1,440	1,440	0.19 %	100.00 %
	Reidsville	745,670	14,583	14,583	1.96 %	100.00 %
	Rhodhiss (Caldwell)	745,670	358	358	0.05 %	100.00 %
	Ronda	745,670	438	438	0.06 %	100.00 %
	Rutherford College (Caldwell)	745,670	0	0	0.00 %	0.00 %
	Sawmills	745,670	5,020	5,020	0.67 %	100.00 %

District - Municipality by County Report

District Plan: CBR22-1

District	Municipality	Total District Population	Total Muni Population	District Pop in Muni	Percent of District Pop in Muni	Percent of Muni Pop in District
5	Seven Devils (Avery)	745,670	38	38	0.01 %	100.00 %
	Seven Devils (Watauga)	745,670	275	275	0.04 %	100.00 %
	Sparta	745,670	1,834	1,834	0.25 %	100.00 %
	Statesville	745,670	28,419	28,418	3.81 %	100.00 %
	Stoneville	745,670	1,308	1,308	0.18 %	100.00 %
	Sugar Mountain	745,670	371	371	0.05 %	100.00 %
	Taylorsville	745,670	2,320	1,021	0.14 %	44.01 %
	Tobaccoville (Stokes)	745,670	0	0	0.00 %	0.00 %
	Troutman	745,670	3,698	3,698	0.50 %	100.00 %
	Walnut Cove	745,670	1,586	1,586	0.21 %	100.00 %
	Wentworth	745,670	2,662	2,662	0.36 %	100.00 %
	West Jefferson	745,670	1,279	1,279	0.17 %	100.00 %
	Wilkesboro	745,670	3,687	3,687	0.49 %	100.00 %
	Yadkinville	745,670	2,995	2,995	0.40 %	100.00 %
6	Bethania	745,671	344	344	0.05 %	100.00 %
	Clemmons	745,671	21,163	21,163	2.84 %	100.00 %
	Greensboro	745,671	299,035	272,015	36.48 %	90.96 %
	High Point (Forsyth)	745,671	84	84	0.01 %	100.00 %
	High Point (Guilford)	745,671	107,321	36,723	4.92 %	34.22 %
	Jamestown	745,671	3,668	690	0.09 %	18.81 %
	Kernersville (Forsyth)	745,671	25,947	25,947	3.48 %	100.00 %
	Kernersville (Guilford)	745,671	502	502	0.07 %	100.00 %
	King (Forsyth)	745,671	591	591	0.08 %	100.00 %
	Lewisville	745,671	13,381	13,381	1.79 %	100.00 %
	Oak Ridge	745,671	7,474	7,474	1.00 %	100.00 %
	Rural Hall	745,671	3,351	3,351	0.45 %	100.00 %
	Stokesdale	745,671	5,924	5,924	0.79 %	100.00 %
	Summerfield	745,671	10,951	10,951	1.47 %	100.00 %
	Tobaccoville (Forsyth)	745,671	2,578	2,578	0.35 %	100.00 %
	Walkertown	745,671	5,692	5,692	0.76 %	100.00 %
	Winston-Salem	745,671	249,545	249,545	33.47 %	100.00 %
7	Archer Lodge	745,671	4,797	4,797	0.64 %	100.00 %
	Atkinson	745,671	296	296	0.04 %	100.00 %
	Autryville	745,671	167	167	0.02 %	100.00 %
	Bald Head Island	745,671	268	268	0.04 %	100.00 %
	Belville	745,671	2,406	2,406	0.32 %	100.00 %
	Benson (Johnston)	745,671	3,967	3,967	0.53 %	100.00 %
	Beulaville	745,671	1,116	1,116	0.15 %	100.00 %
	Boiling Spring Lakes	745,671	5,943	5,943	0.80 %	100.00 %
	Bolivia	745,671	149	149	0.02 %	100.00 %

District - Municipality by County Report

District Plan: CBR22-1

District	Municipality	Total District Population	Total Muni Population	District Pop in Muni	Percent of District Pop in Muni	Percent of Muni Pop in District
7	Burgaw	745,671	3,088	3,088	0.41 %	100.00 %
	Calypso	745,671	327	327	0.04 %	100.00 %
	Carolina Beach	745,671	6,564	6,564	0.88 %	100.00 %
	Caswell Beach	745,671	395	395	0.05 %	100.00 %
	Clayton (Johnston)	745,671	26,307	26,307	3.53 %	100.00 %
	Clinton	745,671	8,383	8,383	1.12 %	100.00 %
	Faison (Duplin)	745,671	784	784	0.11 %	100.00 %
	Faison (Sampson)	745,671	0	0	0.00 %	0.00 %
	Falcon (Sampson)	745,671	0	0	0.00 %	0.00 %
	Four Oaks	745,671	2,158	2,158	0.29 %	100.00 %
	Garland	745,671	595	595	0.08 %	100.00 %
	Greenevers	745,671	567	567	0.08 %	100.00 %
	Harrells (Duplin)	745,671	0	0	0.00 %	0.00 %
	Harrells (Sampson)	745,671	160	160	0.02 %	100.00 %
	Holden Beach	745,671	921	921	0.12 %	100.00 %
	Kenansville	745,671	770	770	0.10 %	100.00 %
	Kenly (Johnston)	745,671	1,293	1,293	0.17 %	100.00 %
	Kure Beach	745,671	2,191	2,191	0.29 %	100.00 %
	Leland	745,671	22,908	22,908	3.07 %	100.00 %
	Magnolia	745,671	831	831	0.11 %	100.00 %
	Micro	745,671	458	458	0.06 %	100.00 %
	Mount Olive (Duplin)	745,671	5	5	0.00 %	100.00 %
	Navassa	745,671	1,367	1,367	0.18 %	100.00 %
	Newton Grove	745,671	585	585	0.08 %	100.00 %
	Northwest	745,671	703	703	0.09 %	100.00 %
	Oak Island	745,671	8,396	8,396	1.13 %	100.00 %
	Ocean Isle Beach	745,671	867	867	0.12 %	100.00 %
	Pine Level	745,671	2,046	2,046	0.27 %	100.00 %
	Princeton	745,671	1,315	1,315	0.18 %	100.00 %
	Richlands	745,671	2,287	2,287	0.31 %	100.00 %
	Rose Hill	745,671	1,371	1,371	0.18 %	100.00 %
	Roseboro	745,671	1,163	1,163	0.16 %	100.00 %
	Salemburg	745,671	457	457	0.06 %	100.00 %
	Sandy Creek	745,671	248	248	0.03 %	100.00 %
	Selma	745,671	6,317	6,317	0.85 %	100.00 %
	Shallotte	745,671	4,185	3,059	0.41 %	73.09 %
	Smithfield	745,671	11,292	11,292	1.51 %	100.00 %
	Southport	745,671	3,971	3,971	0.53 %	100.00 %
	St. Helena	745,671	417	417	0.06 %	100.00 %
	St. James	745,671	6,529	6,529	0.88 %	100.00 %

District - Municipality by County Report

District Plan: CBR22-1

District	Municipality	Total District Population	Total Muni Population	District Pop in Muni	Percent of District Pop in Muni	Percent of Muni Pop in District
7	Sunset Beach	745,671	4,175	37	0.00 %	0.89 %
	Surf City (Pender)	745,671	3,533	3,533	0.47 %	100.00 %
	Teachey	745,671	448	448	0.06 %	100.00 %
	Topsail Beach	745,671	461	461	0.06 %	100.00 %
	Turkey	745,671	213	213	0.03 %	100.00 %
	Varnamtown	745,671	525	525	0.07 %	100.00 %
	Wallace (Duplin)	745,671	3,413	3,413	0.46 %	100.00 %
	Wallace (Pender)	745,671	0	0	0.00 %	0.00 %
	Warsaw	745,671	2,733	2,733	0.37 %	100.00 %
	Watha	745,671	181	181	0.02 %	100.00 %
	Wilmington	745,671	115,451	115,451	15.48 %	100.00 %
	Wilson's Mills	745,671	2,534	2,534	0.34 %	100.00 %
	Wrightsville Beach	745,671	2,473	2,473	0.33 %	100.00 %
	Zebulon (Johnston)	745,671	0	0	0.00 %	0.00 %
8	Charlotte	745,670	874,579	180,445	24.20 %	20.63 %
	China Grove	745,670	4,434	4,434	0.59 %	100.00 %
	Cleveland	745,670	846	846	0.11 %	100.00 %
	Concord	745,670	105,240	105,240	14.11 %	100.00 %
	Cornelius	745,670	31,412	31,412	4.21 %	100.00 %
	Davidson (Mecklenburg)	745,670	14,728	14,728	1.98 %	100.00 %
	East Spencer	745,670	1,567	1,567	0.21 %	100.00 %
	Faith	745,670	819	819	0.11 %	100.00 %
	Granite Quarry	745,670	2,984	2,984	0.40 %	100.00 %
	Harrisburg	745,670	18,967	18,967	2.54 %	100.00 %
	Huntersville	745,670	61,376	61,376	8.23 %	100.00 %
	Kannapolis (Cabarrus)	745,670	42,846	42,846	5.75 %	100.00 %
	Kannapolis (Rowan)	745,670	10,268	10,268	1.38 %	100.00 %
	Landis	745,670	3,690	3,690	0.49 %	100.00 %
	Locust (Cabarrus)	745,670	541	541	0.07 %	100.00 %
	Matthews	745,670	29,435	29,435	3.95 %	100.00 %
	Midland (Cabarrus)	745,670	4,684	4,684	0.63 %	100.00 %
	Midland (Mecklenburg)	745,670	0	0	0.00 %	0.00 %
	Mint Hill (Mecklenburg)	745,670	26,444	26,444	3.55 %	100.00 %
	Mount Pleasant	745,670	1,671	1,671	0.22 %	100.00 %
	Rockwell	745,670	2,302	2,302	0.31 %	100.00 %
	Salisbury	745,670	35,540	35,540	4.77 %	100.00 %
	Spencer	745,670	3,308	3,308	0.44 %	100.00 %
	Stallings (Mecklenburg)	745,670	384	384	0.05 %	100.00 %
	Statesville	745,670	28,419	1	0.00 %	0.00 %
	Weddington (Mecklenburg)	745,670	5	5	0.00 %	100.00 %

District - Municipality by County Report

District Plan: CBR22-1

District	Municipality	Total District Population	Total Muni Population	District Pop in Muni	Percent of District Pop in Muni	Percent of Muni Pop in District
9	Aberdeen	745,671	8,516	8,516	1.14 %	100.00 %
	Albemarle	745,671	16,432	16,432	2.20 %	100.00 %
	Ansonville	745,671	440	440	0.06 %	100.00 %
	Badin	745,671	2,024	2,024	0.27 %	100.00 %
	Biscoe	745,671	1,848	1,848	0.25 %	100.00 %
	Broadway (Lee)	745,671	1,267	1,267	0.17 %	100.00 %
	Cameron	745,671	244	244	0.03 %	100.00 %
	Candor (Montgomery)	745,671	813	813	0.11 %	100.00 %
	Candor (Moore)	745,671	0	0	0.00 %	0.00 %
	Carrboro	745,671	21,295	21,295	2.86 %	100.00 %
	Carthage	745,671	2,775	2,775	0.37 %	100.00 %
	Cary (Chatham)	745,671	3,709	3,709	0.50 %	100.00 %
	Chapel Hill (Orange)	745,671	59,054	23,831	3.20 %	40.35 %
	Dobbins Heights	745,671	687	687	0.09 %	100.00 %
	Durham (Orange)	745,671	144	144	0.02 %	100.00 %
	East Laurinburg	745,671	234	234	0.03 %	100.00 %
	Ellerbe	745,671	864	864	0.12 %	100.00 %
	Fairview	745,671	3,456	3,456	0.46 %	100.00 %
	Foxfire	745,671	1,288	1,288	0.17 %	100.00 %
	Gibson	745,671	449	449	0.06 %	100.00 %
	Hamlet	745,671	6,025	6,025	0.81 %	100.00 %
	Hemby Bridge	745,671	1,614	1,614	0.22 %	100.00 %
	Hillsborough	745,671	9,660	9,660	1.30 %	100.00 %
	Hoffman	745,671	418	418	0.06 %	100.00 %
	Indian Trail	745,671	39,997	39,997	5.36 %	100.00 %
	Lake Park	745,671	3,269	3,269	0.44 %	100.00 %
	Laurinburg	745,671	14,978	14,978	2.01 %	100.00 %
	Lilesville	745,671	395	395	0.05 %	100.00 %
	Locust (Stanly)	745,671	3,996	3,996	0.54 %	100.00 %
	Marshville	745,671	2,522	2,522	0.34 %	100.00 %
	Marvin	745,671	6,358	6,358	0.85 %	100.00 %
	Maxton (Scotland)	745,671	208	208	0.03 %	100.00 %
	McFarlan	745,671	94	94	0.01 %	100.00 %
	Mebane (Orange)	745,671	3,171	3,171	0.43 %	100.00 %
	Mineral Springs	745,671	3,159	3,159	0.42 %	100.00 %
	Mint Hill (Union)	745,671	6	6	0.00 %	100.00 %
	Misenheimer	745,671	650	650	0.09 %	100.00 %
	Monroe	745,671	34,562	34,562	4.64 %	100.00 %
	Morven	745,671	329	329	0.04 %	100.00 %
	Mount Gilead	745,671	1,171	1,171	0.16 %	100.00 %

District - Municipality by County Report

District Plan: CBR22-1

District	Municipality	Total District Population	Total Muni Population	District Pop in Muni	Percent of District Pop in Muni	Percent of Muni Pop in District
9	New London	745,671	607	607	0.08 %	100.00 %
	Norman	745,671	100	100	0.01 %	100.00 %
	Norwood	745,671	2,367	2,367	0.32 %	100.00 %
	Oakboro	745,671	2,128	2,128	0.29 %	100.00 %
	Peachland	745,671	390	390	0.05 %	100.00 %
	Pinebluff	745,671	1,473	1,473	0.20 %	100.00 %
	Pinehurst	745,671	17,581	17,581	2.36 %	100.00 %
	Pittsboro	745,671	4,537	4,537	0.61 %	100.00 %
	Polkton	745,671	2,250	2,250	0.30 %	100.00 %
	Red Cross	745,671	762	762	0.10 %	100.00 %
	Richfield	745,671	582	582	0.08 %	100.00 %
	Robbins	745,671	1,168	1,168	0.16 %	100.00 %
	Rockingham	745,671	9,243	9,243	1.24 %	100.00 %
	Sanford	745,671	30,261	30,261	4.06 %	100.00 %
	Southern Pines	745,671	15,545	15,545	2.08 %	100.00 %
	Stallings (Union)	745,671	15,728	15,728	2.11 %	100.00 %
	Stanfield	745,671	1,585	1,585	0.21 %	100.00 %
	Star	745,671	806	806	0.11 %	100.00 %
	Taylortown	745,671	634	634	0.09 %	100.00 %
	Troy	745,671	2,850	2,850	0.38 %	100.00 %
	Unionville	745,671	6,643	6,643	0.89 %	100.00 %
	Vass	745,671	952	952	0.13 %	100.00 %
	Wadesboro	745,671	5,008	5,008	0.67 %	100.00 %
	Wagram	745,671	615	615	0.08 %	100.00 %
	Waxhaw	745,671	20,534	20,534	2.75 %	100.00 %
	Weddington (Union)	745,671	13,176	13,176	1.77 %	100.00 %
	Wesley Chapel	745,671	8,681	8,681	1.16 %	100.00 %
	Whispering Pines	745,671	4,987	4,987	0.67 %	100.00 %
	Wingate	745,671	4,055	4,055	0.54 %	100.00 %
10	Belmont	745,671	15,010	15,010	2.01 %	100.00 %
	Belwood	745,671	857	857	0.11 %	100.00 %
	Bessemer City	745,671	5,428	5,428	0.73 %	100.00 %
	Boiling Springs	745,671	4,615	4,615	0.62 %	100.00 %
	Bostic	745,671	355	355	0.05 %	100.00 %
	Brookford	745,671	442	442	0.06 %	100.00 %
	Casar	745,671	305	305	0.04 %	100.00 %
	Catawba	745,671	702	702	0.09 %	100.00 %
	Cherryville	745,671	6,078	6,078	0.82 %	100.00 %
	Claremont	745,671	1,692	1,692	0.23 %	100.00 %
	Connelly Springs	745,671	1,529	1,529	0.21 %	100.00 %

District - Municipality by County Report

District Plan: CBR22-1

District	Municipality	Total District Population	Total Muni Population	District Pop in Muni	Percent of District Pop in Muni	Percent of Muni Pop in District
10	Conover	745,671	8,421	8,421	1.13 %	100.00 %
	Cramerton	745,671	5,296	5,296	0.71 %	100.00 %
	Dallas	745,671	5,927	5,927	0.79 %	100.00 %
	Dellview	745,671	6	6	0.00 %	100.00 %
	Drexel	745,671	1,760	1,760	0.24 %	100.00 %
	Earl	745,671	198	198	0.03 %	100.00 %
	Ellenboro	745,671	723	723	0.10 %	100.00 %
	Fallston	745,671	627	627	0.08 %	100.00 %
	Forest City	745,671	7,377	7,377	0.99 %	100.00 %
	Gastonia	745,671	80,411	80,411	10.78 %	100.00 %
	Glen Alpine	745,671	1,529	1,529	0.21 %	100.00 %
	Grover	745,671	802	802	0.11 %	100.00 %
	Hickory (Burke)	745,671	79	79	0.01 %	100.00 %
	Hickory (Catawba)	745,671	43,379	43,379	5.82 %	100.00 %
	High Shoals	745,671	595	595	0.08 %	100.00 %
	Hildebran	745,671	1,679	1,679	0.23 %	100.00 %
	Kings Mountain (Cleveland)	745,671	10,032	10,032	1.35 %	100.00 %
	Kings Mountain (Gaston)	745,671	1,110	1,110	0.15 %	100.00 %
	Kingstown	745,671	656	656	0.09 %	100.00 %
	Lattimore	745,671	406	406	0.05 %	100.00 %
	Lawndale	745,671	570	570	0.08 %	100.00 %
	Lincolnton	745,671	11,091	11,091	1.49 %	100.00 %
	Long View (Burke)	745,671	735	735	0.10 %	100.00 %
	Long View (Catawba)	745,671	4,353	4,353	0.58 %	100.00 %
	Lowell	745,671	3,654	3,654	0.49 %	100.00 %
	Maiden (Catawba)	745,671	3,736	3,736	0.50 %	100.00 %
	Maiden (Lincoln)	745,671	0	0	0.00 %	0.00 %
	McAdenville	745,671	890	890	0.12 %	100.00 %
	Mooresboro	745,671	293	293	0.04 %	100.00 %
	Morganton	745,671	17,474	17,474	2.34 %	100.00 %
	Mount Holly	745,671	17,703	17,703	2.37 %	100.00 %
	Newton	745,671	13,148	13,148	1.76 %	100.00 %
	Patterson Springs	745,671	571	571	0.08 %	100.00 %
	Polkville	745,671	516	516	0.07 %	100.00 %
	Ranlo	745,671	4,511	4,511	0.60 %	100.00 %
	Rhodhiss (Burke)	745,671	639	639	0.09 %	100.00 %
	Ruth	745,671	347	347	0.05 %	100.00 %
	Rutherford College (Burke)	745,671	1,226	1,226	0.16 %	100.00 %
	Rutherfordton	745,671	3,640	3,640	0.49 %	100.00 %
	Shelby	745,671	21,918	21,918	2.94 %	100.00 %

District - Municipality by County Report

District Plan: CBR22-1

District	Municipality	Total District Population	Total Muni Population	District Pop in Muni	Percent of District Pop in Muni	Percent of Muni Pop in District
10	Spencer Mountain	745,671	0	0	0.00 %	0.00 %
	Spindale	745,671	4,225	4,225	0.57 %	100.00 %
	Stanley	745,671	3,963	3,963	0.53 %	100.00 %
	Taylorsville	745,671	2,320	1,299	0.17 %	55.99 %
	Valdese	745,671	4,689	4,689	0.63 %	100.00 %
	Waco	745,671	310	310	0.04 %	100.00 %
11	Andrews	745,671	1,667	1,667	0.22 %	100.00 %
	Asheville	745,671	94,589	94,589	12.69 %	100.00 %
	Bakersville	745,671	450	450	0.06 %	100.00 %
	Biltmore Forest	745,671	1,409	1,409	0.19 %	100.00 %
	Black Mountain	745,671	8,426	8,426	1.13 %	100.00 %
	Brevard	745,671	7,744	7,744	1.04 %	100.00 %
	Bryson City	745,671	1,558	1,558	0.21 %	100.00 %
	Burnsville	745,671	1,614	1,614	0.22 %	100.00 %
	Canton	745,671	4,422	4,422	0.59 %	100.00 %
	Chimney Rock Village	745,671	140	140	0.02 %	100.00 %
	Clyde	745,671	1,368	1,368	0.18 %	100.00 %
	Columbus	745,671	1,060	1,060	0.14 %	100.00 %
	Dillsboro	745,671	213	213	0.03 %	100.00 %
	Flat Rock	745,671	3,486	3,486	0.47 %	100.00 %
	Fletcher	745,671	7,987	7,987	1.07 %	100.00 %
	Fontana Dam	745,671	13	13	0.00 %	100.00 %
	Forest Hills	745,671	303	303	0.04 %	100.00 %
	Franklin	745,671	4,175	4,175	0.56 %	100.00 %
	Hayesville	745,671	461	461	0.06 %	100.00 %
	Hendersonville	745,671	15,137	15,137	2.03 %	100.00 %
	Highlands (Jackson)	745,671	12	12	0.00 %	100.00 %
	Highlands (Macon)	745,671	1,060	1,060	0.14 %	100.00 %
	Hot Springs	745,671	520	520	0.07 %	100.00 %
	Lake Lure	745,671	1,365	1,365	0.18 %	100.00 %
	Lake Santeetlah	745,671	38	38	0.01 %	100.00 %
	Laurel Park	745,671	2,250	2,250	0.30 %	100.00 %
	Maggie Valley	745,671	1,687	1,687	0.23 %	100.00 %
	Marion	745,671	7,717	7,717	1.03 %	100.00 %
	Mars Hill	745,671	2,007	2,007	0.27 %	100.00 %
	Marshall	745,671	777	777	0.10 %	100.00 %
	Mills River	745,671	7,078	7,078	0.95 %	100.00 %
	Montreat	745,671	901	901	0.12 %	100.00 %
	Murphy	745,671	1,608	1,608	0.22 %	100.00 %
	Old Fort	745,671	811	811	0.11 %	100.00 %

District - Municipality by County Report

District Plan: CBR22-1

District	Municipality	Total District Population	Total Muni Population	District Pop in Muni	Percent of District Pop in Muni	Percent of Muni Pop in District
11	Robbinsville	745,671	597	597	0.08 %	100.00 %
	Rosman	745,671	701	701	0.09 %	100.00 %
	Saluda (Henderson)	745,671	11	11	0.00 %	100.00 %
	Saluda (Polk)	745,671	620	620	0.08 %	100.00 %
	Spruce Pine	745,671	2,194	2,194	0.29 %	100.00 %
	Sylva	745,671	2,578	2,578	0.35 %	100.00 %
	Tryon	745,671	1,562	1,562	0.21 %	100.00 %
	Waynesville	745,671	10,140	10,140	1.36 %	100.00 %
	Weaverville	745,671	4,567	4,567	0.61 %	100.00 %
	Webster	745,671	372	372	0.05 %	100.00 %
	Woodfin	745,671	7,936	7,936	1.06 %	100.00 %
12	Charlotte	745,670	874,579	694,134	93.09 %	79.37 %
	Pineville	745,670	10,602	10,602	1.42 %	100.00 %
13	Alamance	745,671	988	988	0.13 %	100.00 %
	Archdale (Guilford)	745,671	380	380	0.05 %	100.00 %
	Archdale (Randolph)	745,671	11,527	11,527	1.55 %	100.00 %
	Asheboro	745,671	27,156	27,156	3.64 %	100.00 %
	Burlington (Alamance)	745,671	55,481	55,481	7.44 %	100.00 %
	Burlington (Guilford)	745,671	1,822	1,822	0.24 %	100.00 %
	Denton	745,671	1,494	1,494	0.20 %	100.00 %
	Elon	745,671	11,336	11,336	1.52 %	100.00 %
	Franklinville	745,671	1,197	1,197	0.16 %	100.00 %
	Gibsonville (Alamance)	745,671	4,278	4,278	0.57 %	100.00 %
	Gibsonville (Guilford)	745,671	4,642	4,642	0.62 %	100.00 %
	Goldston	745,671	234	234	0.03 %	100.00 %
	Graham	745,671	17,157	17,157	2.30 %	100.00 %
	Green Level	745,671	3,152	3,152	0.42 %	100.00 %
	Greensboro	745,671	299,035	27,020	3.62 %	9.04 %
	Haw River	745,671	2,252	2,252	0.30 %	100.00 %
	High Point (Davidson)	745,671	6,646	6,646	0.89 %	100.00 %
	High Point (Guilford)	745,671	107,321	70,598	9.47 %	65.78 %
	High Point (Randolph)	745,671	8	8	0.00 %	100.00 %
	Jamestown	745,671	3,668	2,978	0.40 %	81.19 %
	Lexington	745,671	19,632	19,632	2.63 %	100.00 %
	Liberty	745,671	2,655	2,655	0.36 %	100.00 %
	Mebane (Alamance)	745,671	14,626	14,626	1.96 %	100.00 %
	Midway	745,671	4,742	4,742	0.64 %	100.00 %
	Milton	745,671	155	155	0.02 %	100.00 %
	Ossipee	745,671	536	536	0.07 %	100.00 %
	Pleasant Garden	745,671	5,000	5,000	0.67 %	100.00 %

District - Municipality by County Report

District Plan: CBR22-1

District	Municipality	Total District Population	Total Muni Population	District Pop in Muni	Percent of District Pop in Muni	Percent of Muni Pop in District
13	Ramseur	745,671	1,774	1,774	0.24 %	100.00 %
	Randleman	745,671	4,595	4,595	0.62 %	100.00 %
	Roxboro	745,671	8,134	8,134	1.09 %	100.00 %
	Seagrove	745,671	235	235	0.03 %	100.00 %
	Sedalia	745,671	676	676	0.09 %	100.00 %
	Siler City	745,671	7,702	7,702	1.03 %	100.00 %
	Staley	745,671	397	397	0.05 %	100.00 %
	Swepsonville	745,671	2,445	2,445	0.33 %	100.00 %
	Thomasville (Davidson)	745,671	26,662	26,662	3.58 %	100.00 %
	Thomasville (Randolph)	745,671	521	521	0.07 %	100.00 %
	Trinity	745,671	7,006	7,006	0.94 %	100.00 %
	Wallburg	745,671	3,051	3,051	0.41 %	100.00 %
	Whitsett	745,671	584	584	0.08 %	100.00 %
	Yanceyville	745,671	1,937	1,937	0.26 %	100.00 %
14	Angier (Harnett)	745,670	4,709	4,709	0.63 %	100.00 %
	Benson (Harnett)	745,670	0	0	0.00 %	0.00 %
	Bladenboro	745,670	1,648	1,648	0.22 %	100.00 %
	Boardman	745,670	166	166	0.02 %	100.00 %
	Bolton	745,670	519	519	0.07 %	100.00 %
	Broadway (Harnett)	745,670	0	0	0.00 %	0.00 %
	Brunswick	745,670	973	973	0.13 %	100.00 %
	Calabash	745,670	2,011	2,011	0.27 %	100.00 %
	Carolina Shores	745,670	4,588	4,588	0.62 %	100.00 %
	Cerro Gordo	745,670	131	131	0.02 %	100.00 %
	Chadbourn	745,670	1,574	1,574	0.21 %	100.00 %
	Clarkton	745,670	614	614	0.08 %	100.00 %
	Coats	745,670	2,155	2,155	0.29 %	100.00 %
	Dublin	745,670	267	267	0.04 %	100.00 %
	Dunn	745,670	8,446	8,446	1.13 %	100.00 %
	East Arcadia	745,670	418	418	0.06 %	100.00 %
	Eastover	745,670	3,656	3,656	0.49 %	100.00 %
	Elizabethtown	745,670	3,296	3,296	0.44 %	100.00 %
	Erwin	745,670	4,542	4,542	0.61 %	100.00 %
	Fair Bluff	745,670	709	709	0.10 %	100.00 %
	Fairmont	745,670	2,191	2,191	0.29 %	100.00 %
	Falcon (Cumberland)	745,670	324	324	0.04 %	100.00 %
	Fayetteville	745,670	208,501	208,501	27.96 %	100.00 %
	Fuquay-Varina (Harnett)	745,670	0	0	0.00 %	0.00 %
	Godwin	745,670	128	128	0.02 %	100.00 %
	Hope Mills	745,670	17,808	17,808	2.39 %	100.00 %

District - Municipality by County Report

District Plan: CBR22-1

District	Municipality	Total District Population	Total Muni Population	District Pop in Muni	Percent of District Pop in Muni	Percent of Muni Pop in District
14	Lake Waccamaw	745,670	1,296	1,296	0.17 %	100.00 %
	Lillington	745,670	4,735	4,735	0.63 %	100.00 %
	Linden	745,670	136	136	0.02 %	100.00 %
	Lumber Bridge	745,670	82	82	0.01 %	100.00 %
	Lumberton	745,670	19,025	19,025	2.55 %	100.00 %
	Marietta	745,670	111	111	0.01 %	100.00 %
	Maxton (Robeson)	745,670	1,902	1,902	0.26 %	100.00 %
	McDonald	745,670	94	94	0.01 %	100.00 %
	Ocean Isle Beach	745,670	867	0	0.00 %	0.00 %
	Orrum	745,670	59	59	0.01 %	100.00 %
	Parkton	745,670	504	504	0.07 %	100.00 %
	Pembroke	745,670	2,823	2,823	0.38 %	100.00 %
	Proctorville	745,670	121	121	0.02 %	100.00 %
	Raeford	745,670	4,559	4,559	0.61 %	100.00 %
	Raynham	745,670	60	60	0.01 %	100.00 %
	Red Springs (Hoke)	745,670	0	0	0.00 %	0.00 %
	Red Springs (Robeson)	745,670	3,087	3,087	0.41 %	100.00 %
	Rennert	745,670	275	275	0.04 %	100.00 %
	Rowland	745,670	885	885	0.12 %	100.00 %
	Sandyfield	745,670	430	430	0.06 %	100.00 %
	Shallotte	745,670	4,185	1,126	0.15 %	26.91 %
	Spring Lake	745,670	11,660	11,660	1.56 %	100.00 %
	St. Pauls	745,670	2,045	2,045	0.27 %	100.00 %
	Stedman	745,670	1,277	1,277	0.17 %	100.00 %
	Sunset Beach	745,670	4,175	4,138	0.55 %	99.11 %
	Tabor City	745,670	3,781	3,781	0.51 %	100.00 %
	Tar Heel	745,670	90	90	0.01 %	100.00 %
	Wade	745,670	638	638	0.09 %	100.00 %
	White Lake	745,670	843	843	0.11 %	100.00 %
	Whiteville	745,670	4,766	4,766	0.64 %	100.00 %
			Total:	**6,017,605**		

District - Municipality by County Report

District Plan: CBR22-1

Total Districts Assigned: 14

Total Municipalities (by County) Statewide: 614

Fully Assigned Municipalities: 614

Partially Assigned Municipalities: 0

Fully Unassigned Municipalities: 0

Split Municipalities: 16

Splits Involving Population: 14

Whole-Split VTD Counts by District Report

District Plan: CBR22-1

District	County	Whole VTDs	Split VTDs
1	Bertie	12	0
	Chowan	6	0
	Edgecombe	21	0
	Franklin	18	0
	Gates	6	0
	Granville	15	0
	Greene	10	0
	Halifax	23	0
	Hertford	13	0
	Martin	13	0
	Nash	24	0
	Northampton	13	0
	Perquimans	7	0
	Pitt	32	1
	Vance	12	0
	Warren	14	0
	Washington	6	0
	Wilson	24	0
2	Wake	128	1
3	Beaufort	21	0
	Camden	3	0
	Carteret	28	0
	Craven	21	0
	Currituck	11	0
	Dare	16	0
	Hyde	7	0
	Jones	7	0
	Lenoir	22	0
	Onslow	21	1
	Pamlico	10	0
	Pasquotank	9	0
	Pitt	7	1
	Tyrrell	6	0
	Wayne	28	0
4	Durham	57	0
	Orange	10	1
	Wake	75	1

Whole-Split VTD Counts by District Report

District Plan: CBR22-1

District	County	Whole VTDs	Split VTDs
5	Alexander	4	1
	Alleghany	4	0
	Ashe	17	0
	Avery	19	0
	Caldwell	20	0
	Davidson	0	1
	Davie	14	0
	Iredell	28	1
	Rockingham	15	0
	Stokes	18	0
	Surry	24	0
	Watauga	20	0
	Wilkes	27	0
	Yadkin	12	0
6	Forsyth	101	0
	Guilford	110	1
7	Brunswick	19	2
	Duplin	19	0
	Johnston	36	0
	New Hanover	43	0
	Onslow	2	1
	Pender	20	0
	Sampson	23	0
8	Cabarrus	40	0
	Iredell	0	1
	Mecklenburg	50	1
	Rowan	41	0
9	Anson	9	0
	Chatham	9	1
	Lee	10	0
	Montgomery	14	0
	Moore	25	1
	Orange	30	1
	Richmond	16	0
	Scotland	7	0
	Stanly	22	0
	Union	52	0

Whole-Split VTD Counts by District Report

District Plan: CBR22-1

District	County	Whole VTDs	Split VTDs
10	Alexander	5	1
	Burke	33	0
	Catawba	40	0
	Cleveland	21	0
	Gaston	46	0
	Lincoln	23	0
	Rutherford	14	2
11	Buncombe	79	0
	Cherokee	16	0
	Clay	9	0
	Graham	4	0
	Haywood	29	0
	Henderson	34	0
	Jackson	13	0
	Macon	15	0
	Madison	12	0
	McDowell	17	0
	Mitchell	9	0
	Polk	7	0
	Rutherford	1	2
	Swain	5	0
	Transylvania	15	0
	Yancey	11	0
12	Mecklenburg	144	1
13	Alamance	37	0
	Caswell	9	0
	Chatham	8	1
	Davidson	42	1
	Guilford	54	1
	Person	11	0
	Randolph	22	0
14	Bladen	17	0
	Brunswick	4	2
	Columbus	26	0
	Cumberland	76	0
	Harnett	13	0
	Hoke	15	0
	Moore	0	1
	Robeson	39	0
	Total:	**2,651**	

Whole-Split VTD Counts by District Report

District Plan: CBR22-1

Total Districts Assigned: 14
Total VTDs Statewide: 2666
Fully Assigned VTDs: 2666
Partially Assigned VTDs: 0
Fully Unassigned VTDs: 0
Split VTDs: 15
Splits Involving Population: 15

Whole-Split VTD Counts by County Report

District Plan: CBR22-1

County	Whole VTDs	Split VTDs
Alamance	37	0
Alexander	9	1
Alleghany	4	0
Anson	9	0
Ashe	17	0
Avery	19	0
Beaufort	21	0
Bertie	12	0
Bladen	17	0
Brunswick	23	2
Buncombe	79	0
Burke	33	0
Cabarrus	40	0
Caldwell	20	0
Camden	3	0
Carteret	28	0
Caswell	9	0
Catawba	40	0
Chatham	17	1
Cherokee	16	0
Chowan	6	0
Clay	9	0
Cleveland	21	0
Columbus	26	0
Craven	21	0
Cumberland	76	0
Currituck	11	0
Dare	16	0
Davidson	42	1
Davie	14	0
Duplin	19	0
Durham	57	0
Edgecombe	21	0
Forsyth	101	0
Franklin	18	0
Gaston	46	0
Gates	6	0
Graham	4	0
Granville	15	0
Greene	10	0
Guilford	164	1
Halifax	23	0
Harnett	13	0

Whole-Split VTD Counts by County Report

District Plan: CBR22-1

County	Whole VTDs	Split VTDs
Haywood	29	0
Henderson	34	0
Hertford	13	0
Hoke	15	0
Hyde	7	0
Iredell	28	1
Jackson	13	0
Johnston	36	0
Jones	7	0
Lee	10	0
Lenoir	22	0
Lincoln	23	0
Macon	15	0
Madison	12	0
Martin	13	0
McDowell	17	0
Mecklenburg	194	1
Mitchell	9	0
Montgomery	14	0
Moore	25	1
Nash	24	0
New Hanover	43	0
Northampton	13	0
Onslow	23	1
Orange	40	1
Pamlico	10	0
Pasquotank	9	0
Pender	20	0
Perquimans	7	0
Person	11	0
Pitt	39	1
Polk	7	0
Randolph	22	0
Richmond	16	0
Robeson	39	0
Rockingham	15	0
Rowan	41	0
Rutherford	15	2
Sampson	23	0
Scotland	7	0
Stanly	22	0
Stokes	18	0
Surry	24	0

Whole-Split VTD Counts by County Report

District Plan: CBR22-1

County	Whole VTDs	Split VTDs
Swain	5	0
Transylvania	15	0
Tyrrell	6	0
Union	52	0
Vance	12	0
Wake	203	1
Warren	14	0
Washington	6	0
Watauga	20	0
Wayne	28	0
Wilkes	27	0
Wilson	24	0
Yadkin	12	0
Yancey	11	0
Totals:	**2,651**	**15**

Total VTDs Statewide: 2666

Fully Assigned VTDs: 2666

Partially Assigned VTDs: 0

Fully Unassigned VTDs: 0

Total Districts Assigned: 14

Split VTDs: 15

Splits Involving Population: 15

Split VTD Detail Report

District Plan: CBR22-1

County	VTD	District	Total VTD Population	VTD Pop in District	Percent of VTD Pop in District
Alexander	E	5	3,154	388	12.30 %
		10	3,154	2,766	87.70 %
Brunswick	014	7	5,441	4,554	83.70 %
		14	5,441	887	16.30 %
	015	7	8,144	6,404	78.63 %
		14	8,144	1,740	21.37 %
Chatham	021	9	1,948	516	26.49 %
		13	1,948	1,432	73.51 %
Davidson	084	5	7,336	5,866	79.96 %
		13	7,336	1,470	20.04 %
Guilford	JAM1	6	3,406	709	20.82 %
		13	3,406	2,697	79.18 %
Iredell	CS	5	3,945	766	19.42 %
		8	3,945	3,179	80.58 %
Mecklenburg	096	8	2,861	2,324	81.23 %
		12	2,861	537	18.77 %
Moore	LTR	9	4,769	819	17.17 %
		14	4,769	3,950	82.83 %
Onslow	GB12	3	8,356	92	1.10 %
		7	8,356	8,264	98.90 %
Orange	CF	4	6,618	519	7.84 %
		9	6,618	6,099	92.16 %
Pitt	1101	1	1,885	287	15.23 %
		3	1,885	1,598	84.77 %
Rutherford	018	10	2,692	1,767	65.64 %
		11	2,692	925	34.36 %
	16A	10	3,603	3,337	92.62 %
		11	3,603	266	7.38 %
Wake	01-15	2	3,238	3,060	94.50 %
		4	3,238	178	5.50 %
			Assigned Geography Total:	**67,396**	

Total VTDs Statewide: 2666

Fully Assigned VTDs: 2666

Partially Assigned VTDs: 0

Fully Unassigned VTDs: 0

Total Districts Assigned: 14

Split VTDs: 15

Splits Involving Population: 15

Incumbent-District Report

District Plan: CBR22-1

Residence Set: Congress - 9/22/2021

Last Name	First Name	Party	Current District	District in this Plan
Adams	Alma	Democratic	12	12
Bishop	Dan	Republican	9	12
Budd	Ted	Republican	13	5
Butterfield	GK	Democratic	1	1
Cawthorn	Madison	Republican	11	11
Foxx	Virginia	Republican	5	5
Hudson	Richard	Republican	8	8
Manning	Kathy	Democratic	6	6
McHenry	Patrick	Republican	10	10
Murphy	Greg	Republican	3	3
Price	David	Democratic	4	4
Ross	Deborah	Democratic	2	2
Rouzer	David	Republican	7	7

District-Incumbent Report

District Plan: CBR22-1

Residence Set: Congress - 9/22/2021

District in this Plan	Last Name	First Name	Party	Current District
1	Butterfield	GK	Democratic	1
2	Ross	Deborah	Democratic	2
3	Murphy	Greg	Republican	3
4	Price	David	Democratic	4
5	Budd	Ted	Republican	13
	Foxx	Virginia	Republican	5
6	Manning	Kathy	Democratic	6
7	Rouzer	David	Republican	7
8	Hudson	Richard	Republican	8
9				
10	McHenry	Patrick	Republican	10
11	Cawthorn	Madison	Republican	11
12	Adams	Alma	Democratic	12
	Bishop	Dan	Republican	9
13				
14				

Population Deviation Report

District Plan: CBR22-1

District	Seats	Ideal Pop	Actual Pop	Deviation	Deviation %
1	1	745,671	745,670	-1	0.00%
2	1	745,671	745,671	0	0.00%
3	1	745,671	745,670	-1	0.00%
4	1	745,671	745,671	0	0.00%
5	1	745,671	745,670	-1	0.00%
6	1	745,671	745,671	0	0.00%
7	1	745,671	745,671	0	0.00%
8	1	745,671	745,670	-1	0.00%
9	1	745,671	745,671	0	0.00%
10	1	745,671	745,671	0	0.00%
11	1	745,671	745,671	0	0.00%
12	1	745,671	745,670	-1	0.00%
13	1	745,671	745,671	0	0.00%
14	1	745,671	745,670	-1	0.00%
Totals:	**14**		**10,439,388**		

Deviation range: 0.00% to 0.00%

Census All Ages by Race Report

District Plan: CBR22-1

District	White	% White	Black	% Black	NA	% NA	API	% API	Other	% Other	MR	% MR	Total
1	361,864	48.53%	301,668	40.46%	6,434	0.86%	6,380	0.86%	34,868	4.68%	34,456	4.62%	745,670
2	427,253	57.30%	168,206	22.56%	4,492	0.60%	32,759	4.39%	55,805	7.48%	57,156	7.67%	745,671
3	493,179	66.14%	148,769	19.95%	3,883	0.52%	13,636	1.83%	32,760	4.39%	53,443	7.17%	745,670
4	400,117	53.66%	154,247	20.69%	3,725	0.50%	86,975	11.66%	45,758	6.14%	54,849	7.36%	745,671
5	606,030	81.27%	56,271	7.55%	3,019	0.40%	8,514	1.14%	30,636	4.11%	41,200	5.53%	745,670
6	393,062	52.71%	215,609	28.91%	4,470	0.60%	30,514	4.09%	50,213	6.73%	51,803	6.95%	745,671
7	524,760	70.37%	107,091	14.36%	5,855	0.79%	7,628	1.02%	48,550	6.51%	51,787	6.95%	745,671
8	451,435	60.54%	152,491	20.45%	3,626	0.49%	38,563	5.17%	44,426	5.96%	55,129	7.39%	745,670
9	505,826	67.84%	112,199	15.05%	8,713	1.17%	23,261	3.12%	43,869	5.88%	51,803	6.95%	745,671
10	557,953	74.83%	89,722	12.03%	4,352	0.58%	16,273	2.18%	31,367	4.21%	46,004	6.17%	745,671
11	624,255	83.72%	25,123	3.37%	12,395	1.66%	8,129	1.09%	29,441	3.95%	46,328	6.21%	745,671
12	311,874	41.82%	243,941	32.71%	4,991	0.67%	47,921	6.43%	77,293	10.37%	59,650	8.00%	745,670
13	485,430	65.10%	140,651	18.86%	5,449	0.73%	16,233	2.18%	50,746	6.81%	47,162	6.32%	745,671
14	345,421	46.32%	224,229	30.07%	58,628	7.86%	14,783	1.98%	41,658	5.59%	60,951	8.17%	745,670
Total:	**6,488,459**	**62.15%**	**2,140,217**	**20.50%**	**130,032**	**1.25%**	**351,569**	**3.37%**	**617,390**	**5.91%**	**711,721**	**6.82%**	**10,439,388**

Data Source: 2020 Census Redistricting Data (Public Law 94-171) Summary File.
Black = Black or African American, NA = American Indian and Alaskan Native, API = Asian and Pacific Islander, MR = two or more races
District plan definition file: 'CBR22-1.csv', modified 2/15/2022 7:36 PM
[PL20-AA-RCE] - Generated 2/18/2022

Census All Ages by Ethnicity Report

District Plan: CBR22-1

District	Hispanic	% Hispanic	Non-Hisp	% Non-Hisp	White Non-Hisp	% White Non-Hisp
1	56,187	7.54%	689,483	92.46%	353,125	47.36%
2	98,471	13.21%	647,200	86.79%	413,634	55.47%
3	68,443	9.18%	677,227	90.82%	478,586	64.18%
4	82,799	11.10%	662,872	88.90%	388,763	52.14%
5	57,150	7.66%	688,520	92.34%	595,313	79.84%
6	88,466	11.86%	657,205	88.14%	381,170	51.12%
7	88,251	11.84%	657,420	88.16%	509,574	68.34%
8	84,166	11.29%	661,504	88.71%	438,652	58.83%
9	78,854	10.57%	666,817	89.43%	493,578	66.19%
10	59,207	7.94%	686,464	92.06%	548,019	73.49%
11	56,961	7.64%	688,710	92.36%	613,635	82.29%
12	129,384	17.35%	616,286	82.65%	296,184	39.72%
13	85,447	11.46%	660,224	88.54%	472,556	63.37%
14	84,810	11.37%	660,860	88.63%	329,359	44.17%
Total:	**1,118,596**	**10.72%**	**9,320,792**	**89.28%**	**6,312,148**	**60.46%**

Data Source: 2020 Census Redistricting Data (Public Law 94-171) Summary File. Hispanic indicates Hispanic or Latino origin without regard to race.
District plan definition file: 'CBR22-1.csv', modified 2/15/2022 7:36 PM
[PL20-AA-ETH] - Generated 2/18/2022

Census All Age Black Populations Report -14034-

District Plan: CBR22-1

District	Single Race Black	% Single Race Black	Multi-Race Black	% Multi-Race Black	Any Part Black	% Any Part Black
1	301,668	40.46%	14,483	1.94%	316,151	42.40%
2	168,206	22.56%	15,814	2.12%	184,020	24.68%
3	148,769	19.95%	16,355	2.19%	165,124	22.14%
4	154,247	20.69%	14,305	1.92%	168,552	22.60%
5	56,271	7.55%	9,679	1.30%	65,950	8.84%
6	215,609	28.91%	17,110	2.29%	232,719	31.21%
7	107,091	14.36%	12,408	1.66%	119,499	16.03%
8	152,491	20.45%	15,560	2.09%	168,051	22.54%
9	112,199	15.05%	12,127	1.63%	124,326	16.67%
10	89,722	12.03%	12,512	1.68%	102,234	13.71%
11	25,123	3.37%	8,207	1.10%	33,330	4.47%
12	243,941	32.71%	17,215	2.31%	261,156	35.02%
13	140,651	18.86%	13,899	1.86%	154,550	20.73%
14	224,229	30.07%	24,662	3.31%	248,891	33.38%
Total:	**2,140,217**	**20.50%**	**204,336**	**1.96%**	**2,344,553**	**22.46%**

Data Source: 2020 Census Redistricting Data (Public Law 94-171) Summary File.
District plan definition file: 'CBR22-1.csv', modified 2/15/2022 7:36 PM
[PL20-AA-BLK] - Generated 2/18/2022

Census Voting Age by Race Report

-14035-

District Plan: CBR22-1

District	White	% White	Black	% Black	NA	% NA	API	% API	Other	% Other	MR	% MR	Total
1	299,724	50.98%	233,859	39.78%	4,984	0.85%	5,057	0.86%	22,722	3.86%	21,608	3.68%	587,954
2	337,640	59.70%	126,735	22.41%	3,300	0.58%	25,880	4.58%	36,297	6.42%	35,739	6.32%	565,591
3	404,198	68.60%	114,764	19.48%	3,069	0.52%	10,972	1.86%	22,784	3.87%	33,458	5.68%	589,245
4	330,940	56.48%	121,421	20.72%	2,639	0.45%	64,999	11.09%	30,590	5.22%	35,394	6.04%	585,983
5	495,446	83.29%	44,094	7.41%	2,314	0.39%	6,458	1.09%	20,555	3.46%	25,968	4.37%	594,835
6	325,219	55.82%	165,787	28.46%	3,250	0.56%	23,023	3.95%	32,261	5.54%	33,086	5.68%	582,626
7	428,197	73.25%	82,546	14.12%	4,293	0.73%	6,122	1.05%	31,104	5.32%	32,300	5.53%	584,562
8	360,686	63.43%	113,874	20.03%	2,740	0.48%	28,178	4.96%	28,935	5.09%	34,216	6.02%	568,629
9	403,699	70.48%	86,149	15.04%	6,475	1.13%	17,056	2.98%	28,188	4.92%	31,250	5.46%	572,817
10	455,054	77.48%	68,245	11.62%	3,216	0.55%	11,847	2.02%	20,711	3.53%	28,230	4.81%	587,303
11	523,915	85.89%	19,887	3.26%	8,795	1.44%	6,432	1.05%	20,054	3.29%	30,888	5.06%	609,971
12	260,138	45.13%	185,335	32.15%	3,537	0.61%	35,901	6.23%	51,391	8.92%	40,082	6.95%	576,384
13	397,379	68.23%	107,184	18.40%	4,158	0.71%	11,931	2.05%	32,853	5.64%	28,948	4.97%	582,453
14	277,902	49.03%	169,163	29.85%	43,956	7.76%	11,885	2.10%	27,931	4.93%	35,909	6.34%	566,746
Total:	**5,300,137**	**64.99%**	**1,639,043**	**20.10%**	**96,726**	**1.19%**	**265,741**	**3.26%**	**406,376**	**4.98%**	**447,076**	**5.48%**	**8,155,099**

Data Source: 2020 Census Redistricting Data (Public Law 94-171) Summary File.
Black = Black or African American, NA = American Indian and Alaskan Native, API = Asian and Pacific Islander, MR = two or more races
District plan definition file: 'CBR22-1.csv', modified 2/15/2022 7:36 PM
[PL20-VA-RCE] - Generated 2/18/2022

Census Voting Age Population by Ethnicity Report

District Plan: CBR22-1

District	Hispanic	% Hispanic	Non-Hisp	% Non-Hisp	White Non-Hisp	% White Non-Hisp
1	36,166	6.15%	551,788	93.85%	294,090	50.02%
2	63,803	11.28%	501,788	88.72%	329,097	58.19%
3	45,674	7.75%	543,571	92.25%	394,815	67.00%
4	55,728	9.51%	530,255	90.49%	323,012	55.12%
5	36,829	6.19%	558,006	93.81%	489,023	82.21%
6	56,506	9.70%	526,120	90.30%	317,856	54.56%
7	55,261	9.45%	529,301	90.55%	419,250	71.72%
8	54,243	9.54%	514,386	90.46%	352,673	62.02%
9	49,635	8.67%	523,182	91.33%	396,442	69.21%
10	38,010	6.47%	549,293	93.53%	449,103	76.47%
11	37,703	6.18%	572,268	93.82%	517,042	84.77%
12	86,735	15.05%	489,649	84.95%	249,565	43.30%
13	53,701	9.22%	528,752	90.78%	389,966	66.95%
14	54,317	9.58%	512,429	90.42%	267,699	47.23%
Total:	**724,311**	**8.88%**	**7,430,788**	**91.12%**	**5,189,633**	**63.64%**

Data Source: 2020 Census Redistricting Data (Public Law 94-171) Summary File. Hispanic indicates Hispanic or Latino origin without regard to race.
District plan definition file: 'CBR22-1.csv', modified 2/15/2022 7:36 PM
[PL20-VA-ETH] - Generated 2/18/2022

Census Voting Age Black Populations Report 14037-

District Plan: CBR22-1

District	Single Race Black	% Single Race Black	Multi-Race Black	% Multi-Race Black	Any Part Black	% Any Part Black
1	233,859	39.78%	7,990	1.36%	241,849	41.13%
2	126,735	22.41%	8,578	1.52%	135,313	23.92%
3	114,764	19.48%	7,814	1.33%	122,578	20.80%
4	121,421	20.72%	8,301	1.42%	129,722	22.14%
5	44,094	7.41%	4,250	0.71%	48,344	8.13%
6	165,787	28.46%	9,583	1.64%	175,370	30.10%
7	82,546	14.12%	5,839	1.00%	88,385	15.12%
8	113,874	20.03%	7,985	1.40%	121,859	21.43%
9	86,149	15.04%	5,677	0.99%	91,826	16.03%
10	68,245	11.62%	5,148	0.88%	73,393	12.50%
11	19,887	3.26%	3,848	0.63%	23,735	3.89%
12	185,335	32.15%	10,430	1.81%	195,765	33.96%
13	107,184	18.40%	6,454	1.11%	113,638	19.51%
14	169,163	29.85%	12,112	2.14%	181,275	31.99%
Total:	**1,639,043**	**20.10%**	**104,009**	**1.28%**	**1,743,052**	**21.37%**

Data Source: 2020 Census Redistricting Data (Public Law 94-171) Summary File.
District plan definition file: 'CBR22-1.csv', modified 2/15/2022 7:36 PM
[PL20-VA-BLK] - Generated 2/18/2022

Voter Registration by Gender Report

District Plan: CBR22-1

District	Male	% Male	Female	% Female	Undesig	% Undesig	Total
1	221,914	41.88%	271,615	51.26%	36,340	6.86%	529,869
2	215,096	41.38%	247,500	47.61%	57,227	11.01%	519,823
3	217,870	42.67%	255,780	50.09%	36,977	7.24%	510,627
4	219,592	40.53%	261,639	48.29%	60,523	11.17%	541,754
5	228,720	44.20%	256,470	49.56%	32,314	6.24%	517,504
6	216,742	41.18%	267,501	50.83%	42,063	7.99%	526,306
7	228,215	42.30%	264,607	49.05%	46,634	8.64%	539,456
8	215,806	41.91%	252,636	49.06%	46,504	9.03%	514,946
9	225,121	42.32%	260,833	49.04%	45,974	8.64%	531,928
10	217,615	42.95%	248,809	49.11%	40,215	7.94%	506,639
11	244,215	43.58%	280,726	50.10%	35,419	6.32%	560,360
12	218,707	41.69%	263,099	50.15%	42,806	8.16%	524,612
13	210,776	42.62%	247,394	50.03%	36,367	7.35%	494,537
14	206,484	41.24%	251,901	50.32%	42,256	8.44%	500,641
Total:	**3,086,873**	**42.18%**	**3,630,510**	**49.60%**	**601,619**	**8.22%**	**7,319,002**

Data Source: North Carolina State Board of Elections. Voter registration snapshot as of November 7, 2020.
Note that voter records that could not be associated with a geographic location were excluded.
District plan definition file: 'CBR22-1.csv', modified 2/15/2022 7:36 PM
[VR20-GND-20G] - Generated 2/18/2022

Voter Registration by Age Report

District Plan: CBR22-1

District	18-25	% 18-25	26-40	% 26-40	41-65	% 41-65	66+	% 66+	Total
1	66,756	12.60%	121,244	22.88%	215,808	40.73%	126,061	23.79%	529,869
2	74,342	14.30%	151,692	29.18%	214,552	41.27%	79,237	15.24%	519,823
3	61,491	12.04%	120,598	23.62%	205,523	40.25%	123,015	24.09%	510,627
4	78,298	14.45%	168,139	31.04%	206,079	38.04%	89,238	16.47%	541,754
5	67,062	12.96%	106,141	20.51%	215,972	41.73%	128,329	24.80%	517,504
6	76,591	14.55%	135,570	25.76%	206,000	39.14%	108,145	20.55%	526,306
7	63,624	11.79%	124,001	22.99%	219,843	40.75%	131,988	24.47%	539,456
8	71,996	13.98%	130,438	25.33%	219,836	42.69%	92,676	18.00%	514,946
9	69,693	13.10%	117,671	22.12%	223,600	42.04%	120,964	22.74%	531,928
10	58,951	11.64%	111,103	21.93%	216,962	42.82%	119,623	23.61%	506,639
11	57,785	10.31%	122,676	21.89%	217,964	38.90%	161,935	28.90%	560,360
12	67,061	12.78%	180,507	34.41%	201,700	38.45%	75,344	14.36%	524,612
13	62,094	12.56%	109,491	22.14%	207,209	41.90%	115,743	23.40%	494,537
14	67,160	13.41%	132,612	26.49%	200,375	40.02%	100,494	20.07%	500,641
Total:	**942,904**	**12.88%**	**1,831,883**	**25.03%**	**2,971,423**	**40.60%**	**1,572,792**	**21.49%**	**7,319,002**

Data Source: North Carolina State Board of Elections. Voter registration snapshot as of November 7, 2020.
Note that voter records that could not be associated with a geographic location were excluded.
District plan definition file: 'CBR22-1.csv', modified 2/15/2022 7:36 PM
[VR20-AGE-20G] - Generated 2/18/2022

Voter Registration by Ethnicity Report -14040-

District Plan: CBR22-1

District	Hispanic	% Hispanic	Non-Hisp	% Non-Hisp	Undesig	% Undesig	Total
1	9,379	1.77%	396,311	74.79%	124,179	23.44%	529,869
2	20,817	4.00%	339,998	65.41%	159,008	30.59%	519,823
3	12,828	2.51%	350,111	68.56%	147,688	28.92%	510,627
4	19,059	3.52%	352,866	65.13%	169,829	31.35%	541,754
5	10,896	2.11%	401,597	77.60%	105,011	20.29%	517,504
6	18,553	3.53%	382,154	72.61%	125,599	23.86%	526,306
7	15,828	2.93%	368,193	68.25%	155,435	28.81%	539,456
8	18,780	3.65%	362,969	70.49%	133,197	25.87%	514,946
9	16,337	3.07%	389,822	73.28%	125,769	23.64%	531,928
10	11,889	2.35%	384,782	75.95%	109,968	21.71%	506,639
11	9,257	1.65%	391,213	69.81%	159,890	28.53%	560,360
12	26,318	5.02%	363,761	69.34%	134,533	25.64%	524,612
13	14,537	2.94%	356,561	72.10%	123,439	24.96%	494,537
14	21,968	4.39%	351,338	70.18%	127,335	25.43%	500,641
Total:	**226,446**	**3.09%**	**5,191,676**	**70.93%**	**1,900,880**	**25.97%**	**7,319,002**

Data Source: North Carolina State Board of Elections. Voter registration snapshot as of November 7, 2020.
Note that voter records that could not be associated with a geographic location were excluded.
District plan definition file: 'CBR22-1.csv', modified 2/15/2022 7:36 PM
[VR20-ETH-20G] - Generated 2/18/2022

Voter Registration by Race Report

District Plan: CBR22-1

District	White	% White	Black	% Black	NA	% NA	API	% API	Other	% Other	MR	% MR	UR	% UR	Total
1	255,926	48.30%	216,665	40.89%	2,838	0.54%	2,136	0.40%	9,750	1.84%	2,456	0.46%	40,098	7.57%	529,869
2	299,454	57.61%	117,580	22.62%	1,184	0.23%	10,357	1.99%	18,504	3.56%	4,604	0.89%	68,140	13.11%	519,823
3	345,179	67.60%	104,262	20.42%	1,100	0.22%	3,753	0.73%	12,549	2.46%	2,556	0.50%	41,228	8.07%	510,627
4	308,482	56.94%	107,619	19.86%	1,373	0.25%	26,713	4.93%	20,373	3.76%	5,993	1.11%	71,201	13.14%	541,754
5	423,523	81.84%	36,720	7.10%	751	0.15%	2,312	0.45%	7,811	1.51%	1,928	0.37%	44,459	8.59%	517,504
6	294,030	55.87%	151,391	28.76%	1,179	0.22%	8,871	1.69%	15,035	2.86%	4,195	0.80%	51,605	9.81%	526,306
7	386,915	71.72%	77,209	14.31%	1,815	0.34%	2,650	0.49%	11,832	2.19%	2,524	0.47%	56,511	10.48%	539,456
8	323,010	62.73%	104,284	20.25%	1,211	0.24%	9,496	1.84%	16,411	3.19%	3,336	0.65%	57,198	11.11%	514,946
9	368,009	69.18%	79,626	14.97%	3,418	0.64%	8,446	1.59%	14,220	2.67%	2,951	0.55%	55,258	10.39%	531,928
10	384,091	75.81%	58,643	11.57%	826	0.16%	4,875	0.96%	10,084	1.99%	1,928	0.38%	46,192	9.12%	506,639
11	481,036	85.84%	17,577	3.14%	3,987	0.71%	2,653	0.47%	8,182	1.46%	2,646	0.47%	44,279	7.90%	560,360
12	244,515	46.61%	183,267	34.93%	1,463	0.28%	12,767	2.43%	22,183	4.23%	4,532	0.86%	55,885	10.65%	524,612
13	333,470	67.43%	95,670	19.35%	1,369	0.28%	4,579	0.93%	11,195	2.26%	2,445	0.49%	45,809	9.26%	494,537
14	230,438	46.03%	158,715	31.70%	32,918	6.58%	4,645	0.93%	20,059	4.01%	4,442	0.89%	49,424	9.87%	500,641
Total:	**4,678,078**	**63.92%**	**1,509,228**	**20.62%**	**55,432**	**0.76%**	**104,253**	**1.42%**	**198,188**	**2.71%**	**46,536**	**0.64%**	**727,287**	**9.94%**	**7,319,002**

Black = Black or African American, NA = American Indian and Alaskan Native, API = Asian and Pacific Islander, MR = two or more races, UR = undesignated race

Data Source: North Carolina State Board of Elections. Voter registration snapshot as of November 7, 2020. Note that voter records that could not be associated with a geographic location were excluded.

District plan definition file: 'CBR22-1.csv', modified 2/15/2022 7:36 PM

[VR20-RCE-20G] - Generated 2/18/2022

Voter Registration by Party Report

District Plan: CBR22-1

District	Dem	% Dem	Rep	% Rep	Lib	% Lib	Una	% Una	Total
1	269,889	50.94%	120,419	22.73%	2,210	0.42%	136,867	25.83%	529,869
2	202,156	38.89%	122,028	23.47%	4,067	0.78%	190,994	36.74%	519,823
3	157,927	30.93%	179,904	35.23%	3,619	0.71%	168,555	33.01%	510,627
4	233,024	43.01%	95,290	17.59%	3,553	0.66%	209,344	38.64%	541,754
5	116,953	22.60%	231,971	44.82%	2,929	0.57%	165,092	31.90%	517,504
6	218,754	41.56%	136,167	25.87%	3,155	0.60%	167,652	31.85%	526,306
7	156,837	29.07%	193,901	35.94%	3,771	0.70%	184,301	34.16%	539,456
8	166,610	32.35%	166,061	32.25%	3,543	0.69%	178,151	34.60%	514,946
9	176,210	33.13%	171,652	32.27%	2,905	0.55%	180,584	33.95%	531,928
10	130,995	25.86%	209,467	41.34%	2,892	0.57%	162,707	32.11%	506,639
11	164,371	29.33%	180,969	32.30%	3,778	0.67%	210,491	37.56%	560,360
12	244,061	46.52%	98,894	18.85%	3,858	0.74%	177,174	33.77%	524,612
13	156,430	31.63%	188,360	38.09%	2,660	0.54%	146,595	29.64%	494,537
14	213,404	42.63%	125,938	25.16%	3,107	0.62%	157,592	31.48%	500,641
Total:	**2,607,621**	**35.63%**	**2,221,021**	**30.35%**	**46,047**	**0.63%**	**2,436,099**	**33.28%**	**7,319,002**

Data Source: North Carolina State Board of Elections. Voter registration snapshot as of November 7, 2020.
Note that voter records that could not be associated with a geographic location were excluded.
Green and Constitutional party registrations, recognized at the time of data collection, are not shown in this report.
District plan definition file: 'CBR22-1.csv', modified 2/15/2022 7:36 PM
[VR20-AGE-20G] - Generated 2/18/2022

Voter Registration Party by Race Report

-14043-

District Plan: CBR22-1

	Democratic Voters				Republican Voters				Unaffiliated Voters			
District	**% White**	**% Black**	**% NA**	**% Other**	**% White**	**% Black**	**% NA**	**% Other**	**% White**	**% Black**	**% NA**	**% Other**
1	24.05%	68.41%	0.73%	6.81%	86.90%	3.90%	0.22%	8.97%	61.97%	19.63%	0.44%	17.96%
2	38.47%	44.24%	0.25%	17.04%	84.93%	2.04%	0.17%	12.85%	60.28%	13.21%	0.23%	26.28%
3	38.83%	51.73%	0.18%	9.27%	88.54%	1.75%	0.21%	9.49%	72.18%	11.31%	0.25%	16.25%
4	44.90%	35.76%	0.26%	19.09%	84.07%	2.07%	0.20%	13.67%	57.90%	10.49%	0.27%	31.33%
5	65.19%	24.37%	0.15%	10.29%	91.09%	0.50%	0.12%	8.28%	80.86%	4.20%	0.17%	14.77%
6	33.70%	53.90%	0.23%	12.18%	88.13%	2.27%	0.17%	9.43%	58.52%	17.81%	0.26%	23.41%
7	48.84%	38.77%	0.39%	12.01%	88.55%	1.08%	0.27%	10.09%	73.57%	7.63%	0.36%	18.44%
8	36.47%	47.33%	0.26%	15.94%	87.87%	1.52%	0.18%	10.43%	63.84%	12.61%	0.26%	23.28%
9	49.20%	36.54%	0.64%	13.62%	87.68%	1.10%	0.54%	10.68%	71.15%	7.28%	0.75%	20.82%
10	53.99%	34.85%	0.17%	10.99%	89.60%	0.85%	0.13%	9.43%	75.78%	6.77%	0.20%	17.25%
11	82.04%	7.64%	0.88%	9.45%	91.95%	0.35%	0.44%	7.26%	83.75%	2.05%	0.81%	13.39%
12	26.52%	58.70%	0.27%	14.51%	83.56%	4.03%	0.21%	12.20%	53.41%	19.91%	0.32%	26.36%
13	38.22%	49.41%	0.28%	12.09%	89.79%	1.19%	0.23%	8.79%	69.97%	10.81%	0.33%	18.89%
14	23.29%	57.29%	8.36%	11.06%	78.87%	3.37%	4.34%	13.43%	50.38%	20.13%	6.01%	23.49%
Total:	**40.74%**	**45.66%**	**1.03%**	**12.57%**	**87.90%**	**1.62%**	**0.47%**	**10.01%**	**66.85%**	**11.40%**	**0.73%**	**21.02%**

Black = Black or African American, NA = American Indian and Alaskan Native, 'Other' includes Asian, Pacific Islander, two or more races, and undesignated race

Data Source: North Carolina State Board of Elections. Voter registration snapshot as of November 7, 2020. Note that voter records that could not be associated with a geographic location were excluded.

District plan definition file: 'CBR22-1.csv', modified 2/15/2022 7:36 PM

[VR20-PBR-20G] - Generated 2/18/2022

2020 Election Contest Report - US President-14044-

District Plan: CBR22-1

District	Rep	% Rep	Dem	% Dem	Lib	% Lib	Grn	% Grn	Cnst	% Cnst	W-I	% W-I
1	180,441	46.26%	205,326	52.64%	2,347	0.60%	619	0.16%	754	0.19%	603	0.15%
2	147,767	36.20%	252,411	61.84%	4,813	1.18%	1,065	0.26%	656	0.16%	1,457	0.36%
3	222,399	60.02%	142,213	38.38%	3,898	1.05%	631	0.17%	709	0.19%	668	0.18%
4	113,131	26.90%	299,868	71.31%	4,342	1.03%	1,107	0.26%	605	0.14%	1,439	0.34%
5	281,186	69.46%	118,332	29.23%	3,099	0.77%	665	0.16%	739	0.18%	816	0.20%
6	152,888	38.78%	235,088	59.64%	3,371	0.86%	971	0.25%	749	0.19%	1,143	0.29%
7	236,493	57.47%	168,836	41.03%	4,023	0.98%	811	0.20%	576	0.14%	789	0.19%
8	192,313	48.75%	195,871	49.66%	3,577	0.91%	898	0.23%	611	0.15%	1,183	0.30%
9	221,745	53.68%	185,833	44.99%	3,171	0.77%	751	0.18%	666	0.16%	931	0.23%
10	263,933	67.73%	120,799	31.00%	2,813	0.72%	737	0.19%	718	0.18%	709	0.18%
11	236,965	54.34%	191,875	44.00%	3,837	0.88%	1,224	0.28%	1,084	0.25%	1,062	0.24%
12	100,703	27.57%	257,954	70.63%	3,535	0.97%	1,121	0.31%	636	0.17%	1,259	0.34%
13	232,856	60.71%	145,635	37.97%	2,802	0.73%	846	0.22%	796	0.21%	630	0.16%
14	171,479	50.89%	160,464	47.63%	3,012	0.89%	740	0.22%	609	0.18%	625	0.19%
Total:	**2,754,299**	**49.91%**	**2,680,505**	**48.57%**	**48,640**	**0.88%**	**12,186**	**0.22%**	**9,908**	**0.18%**	**13,314**	**0.24%**

Candidates: Trump (Rep), Biden (Dem), Jorgensen (Lib), Hawkins (Grn), Blankenship (Cst)
Data Source: North Carolina State Board of Elections, 'statewide_precinct_sort' file, administrative precincts excluded.
District plan definition file: 'CBR22-1.csv', modified 2/15/2022 7:36 PM
[EL20-PRS-20G] - Generated 2/18/2022

2020 Election Contest Report - US Senate -14045-

District Plan: CBR22-1

District	Rep	% Rep	Dem	% Dem	Lib	% Lib	Cnst	% Cnst
1	171,333	44.28%	201,812	52.16%	9,230	2.39%	4,513	1.17%
2	149,742	36.96%	237,336	58.58%	14,573	3.60%	3,532	0.87%
3	211,566	57.78%	137,376	37.52%	11,919	3.25%	5,316	1.45%
4	119,412	28.59%	282,487	67.63%	13,032	3.12%	2,737	0.66%
5	264,307	65.95%	117,393	29.29%	12,540	3.13%	6,542	1.63%
6	150,604	38.53%	223,706	57.23%	12,328	3.15%	4,276	1.09%
7	225,179	55.33%	161,249	39.62%	14,793	3.63%	5,769	1.42%
8	189,371	48.42%	183,364	46.89%	13,320	3.41%	5,033	1.29%
9	215,740	52.70%	177,464	43.35%	11,247	2.75%	4,902	1.20%
10	250,245	64.83%	118,211	30.63%	11,194	2.90%	6,326	1.64%
11	227,206	52.60%	186,648	43.21%	12,614	2.92%	5,521	1.28%
12	106,179	29.30%	239,473	66.08%	13,017	3.59%	3,713	1.02%
13	219,786	57.75%	144,797	38.05%	10,813	2.84%	5,189	1.36%
14	160,699	48.29%	156,194	46.94%	10,778	3.24%	5,090	1.53%
Total:	**2,661,369**	**48.67%**	**2,567,510**	**46.95%**	**171,398**	**3.13%**	**68,459**	**1.25%**

Candidates: Tillis (Rep), Cunningham (Dem), Bray (Lib), Hayes (Cst)
Data Source: North Carolina State Board of Elections, 'statewide_precinct_sort' file, administrative precincts excluded.
District plan definition file: 'CBR22-1.csv', modified 2/15/2022 7:36 PM
[EL20-SEN-20G] - Generated 2/18/2022

2020 Election Contest Report - NC Governor 14046-

District Plan: CBR22-1

District	Dem	% Dem	Rep	% Rep	Lib	% Lib	Cnst	% Cnst
1	216,190	55.53%	169,007	43.41%	2,783	0.71%	1,351	0.35%
2	263,007	64.65%	137,155	33.71%	5,140	1.26%	1,537	0.38%
3	150,416	40.81%	212,181	57.57%	4,154	1.13%	1,835	0.50%
4	308,908	73.68%	104,114	24.83%	4,886	1.17%	1,359	0.32%
5	134,521	33.33%	263,720	65.34%	3,874	0.96%	1,486	0.37%
6	245,078	62.52%	140,482	35.84%	4,640	1.18%	1,772	0.45%
7	181,344	44.23%	222,287	54.22%	4,569	1.11%	1,783	0.43%
8	203,343	51.81%	182,546	46.51%	4,855	1.24%	1,747	0.45%
9	197,784	48.04%	208,480	50.64%	3,860	0.94%	1,542	0.37%
10	133,213	34.30%	249,826	64.33%	3,579	0.92%	1,707	0.44%
11	204,195	47.05%	222,655	51.30%	5,171	1.19%	1,968	0.45%
12	260,018	71.54%	96,132	26.45%	5,546	1.53%	1,750	0.48%
13	160,368	41.97%	216,929	56.77%	3,391	0.89%	1,440	0.38%
14	172,316	51.45%	156,948	46.86%	3,960	1.18%	1,679	0.50%
Total:	**2,830,701**	**51.50%**	**2,582,462**	**46.98%**	**60,408**	**1.10%**	**22,956**	**0.42%**

Candidates: Cooper (Dem), Forest (Rep), DiFiore (Lib), Pisano (Cst)
Data Source: North Carolina State Board of Elections, 'statewide_precinct_sort' file, administrative precincts excluded.
District plan definition file: 'CBR22-1.csv', modified 2/15/2022 7:36 PM
[EL20-GOV-20G] - Generated 2/18/2022

2020 Election Contest Report - NC Lieutenant Governor

District Plan: CBR22-1

District	Rep	% Rep	Dem	% Dem
1	181,170	47.09%	203,602	52.91%
2	155,673	38.79%	245,673	61.21%
3	223,002	61.57%	139,208	38.43%
4	122,708	29.69%	290,574	70.31%
5	280,569	70.65%	116,534	29.35%
6	159,399	41.17%	227,733	58.83%
7	237,668	59.13%	164,275	40.87%
8	197,954	51.11%	189,363	48.89%
9	223,586	55.33%	180,484	44.67%
10	262,554	68.73%	119,439	31.27%
11	239,870	56.00%	188,477	44.00%
12	109,438	30.51%	249,310	69.49%
13	234,459	61.93%	144,155	38.07%
14	168,926	51.22%	160,899	48.78%
Total:	**2,796,976**	**51.64%**	**2,619,726**	**48.36%**

Candidates: Robinson (Rep), Holley (Dem)
Data Source: North Carolina State Board of Elections, 'statewide_precinct_sort' file, administrative precincts excluded.
District plan definition file: 'CBR22-1.csv', modified 2/15/2022 7:36 PM
[EL20-LG-20G] - Generated 2/18/2022

2020 Election Contest Report - NC Attorney General

District Plan: CBR22-1

District	Dem	% Dem	Rep	% Rep
1	212,214	55.30%	171,508	44.70%
2	252,672	63.03%	148,194	36.97%
3	144,428	39.99%	216,691	60.01%
4	296,227	71.68%	117,018	28.32%
5	125,055	31.56%	271,193	68.44%
6	231,612	59.80%	155,692	40.20%
7	172,237	43.00%	228,334	57.00%
8	195,650	50.60%	191,025	49.40%
9	187,979	46.57%	215,632	53.43%
10	128,073	33.49%	254,331	66.51%
11	194,697	45.57%	232,521	54.43%
12	251,748	70.29%	106,430	29.71%
13	152,061	40.30%	225,221	59.70%
14	166,122	50.55%	162,507	49.45%
Total:	**2,710,775**	**50.13%**	**2,696,297**	**49.87%**

Candidates: Stein (Dem), O'Neill (Rep)
Data Source: North Carolina State Board of Elections, 'statewide_precinct_sort' file, administrative precincts excluded.
District plan definition file: 'CBR22-1.csv', modified 2/15/2022 7:36 PM
[EL20-AG-20G] - Generated 2/18/2022

2020 Election Contest Report - NC Auditor -14049-

District Plan: CBR22-1

District	Dem	% Dem	Rep	% Rep
1	221,160	57.83%	161,245	42.17%
2	254,348	64.09%	142,540	35.91%
3	150,547	42.00%	207,912	58.00%
4	297,170	72.62%	112,066	27.38%
5	124,721	31.77%	267,823	68.23%
6	233,811	61.09%	148,911	38.91%
7	173,274	43.70%	223,226	56.30%
8	194,031	50.68%	188,813	49.32%
9	187,647	46.92%	212,252	53.08%
10	125,703	33.20%	252,942	66.80%
11	194,707	45.98%	228,758	54.02%
12	250,509	70.58%	104,427	29.42%
13	152,210	40.64%	222,335	59.36%
14	167,535	51.27%	159,244	48.73%
Total:	**2,727,373**	**50.89%**	**2,632,494**	**49.11%**

Candidates: Wood (Dem), Street (Rep)
Data Source: North Carolina State Board of Elections, 'statewide_precinct_sort' file, administrative precincts excluded.
District plan definition file: 'CBR22-1.csv', modified 2/15/2022 7:36 PM
[EL20-AUD-20G] - Generated 2/18/2022

2020 Election Contest Report - NC Commissioner of Agriculture

District Plan: CBR22-1

District	Rep	% Rep	Dem	% Dem
1	187,712	48.96%	195,664	51.04%
2	175,351	43.98%	223,317	56.02%
3	225,233	62.65%	134,283	37.35%
4	141,411	34.49%	268,564	65.51%
5	286,332	72.52%	108,508	27.48%
6	170,696	44.36%	214,116	55.64%
7	242,915	60.97%	155,521	39.03%
8	201,191	52.44%	182,476	47.56%
9	230,735	57.50%	170,554	42.50%
10	264,222	69.44%	116,277	30.56%
11	244,066	57.35%	181,510	42.65%
12	113,103	31.81%	242,485	68.19%
13	243,421	64.48%	134,086	35.52%
14	171,612	52.35%	156,182	47.65%
Total:	**2,898,000**	**53.85%**	**2,483,543**	**46.15%**

Candidates: Troxler (Rep), Wadsworth (Dem)
Data Source: North Carolina State Board of Elections, 'statewide_precinct_sort' file, administrative precincts excluded.
District plan definition file: 'CBR22-1.csv', modified 2/15/2022 7:36 PM
[EL20-COA-20G] - Generated 2/18/2022

2020 Election Contest Report - NC Commissioner of Labor

District Plan: CBR22-1

District	Rep	% Rep	Dem	% Dem
1	175,386	45.89%	206,812	54.11%
2	151,698	38.36%	243,746	61.64%
3	215,017	60.03%	143,175	39.97%
4	119,638	29.32%	288,340	70.68%
5	274,450	69.84%	118,538	30.16%
6	154,638	40.45%	227,625	59.55%
7	229,952	57.93%	166,983	42.07%
8	193,040	50.48%	189,382	49.52%
9	218,665	54.71%	181,004	45.29%
10	257,838	67.97%	121,529	32.03%
11	234,182	55.25%	189,690	44.75%
12	107,137	30.19%	247,743	69.81%
13	228,394	60.95%	146,301	39.05%
14	163,071	49.83%	164,177	50.17%
Total:	**2,723,106**	**50.82%**	**2,635,045**	**49.18%**

Candidates: Dobson (Rep), Holmes (Dem)
Data Source: North Carolina State Board of Elections, 'statewide_precinct_sort' file, administrative precincts excluded.
District plan definition file: 'CBR22-1.csv', modified 2/15/2022 7:36 PM
[EL20-COL-20G] - Generated 2/18/2022

2020 Election Contest Report - NC Secretary of State

District Plan: CBR22-1

District	Dem	% Dem	Rep	% Rep
1	217,503	56.74%	165,823	43.26%
2	255,276	64.08%	143,094	35.92%
3	150,090	41.75%	209,411	58.25%
4	298,121	72.58%	112,646	27.42%
5	127,560	32.38%	266,365	67.62%
6	235,312	61.33%	148,370	38.67%
7	176,717	44.30%	222,188	55.70%
8	196,242	51.07%	187,993	48.93%
9	190,236	47.34%	211,616	52.66%
10	129,195	34.00%	250,819	66.00%
11	196,941	46.34%	228,038	53.66%
12	253,041	70.97%	103,498	29.03%
13	154,664	41.15%	221,192	58.85%
14	171,865	52.38%	156,262	47.62%
Total:	**2,752,763**	**51.17%**	**2,627,315**	**48.83%**

Candidates: Marshall (Dem), Sykes (Rep)
Data Source: North Carolina State Board of Elections, 'statewide_precinct_sort' file, administrative precincts excluded.
District plan definition file: 'CBR22-1.csv', modified 2/15/2022 7:36 PM
[EL20-SOS-20G] - Generated 2/18/2022

2020 Election Contest Report - NC Treasurer14053-

District Plan: CBR22-1

District	Rep	% Rep	Dem	% Dem
1	181,273	47.62%	199,409	52.38%
2	162,434	41.04%	233,399	58.96%
3	219,462	61.53%	137,195	38.47%
4	130,996	32.10%	277,086	67.90%
5	275,406	70.32%	116,264	29.68%
6	162,513	42.43%	220,485	57.57%
7	235,251	59.65%	159,141	40.35%
8	201,733	52.92%	179,501	47.08%
9	224,158	56.27%	174,169	43.73%
10	260,341	68.93%	117,370	31.07%
11	239,200	56.67%	182,858	43.33%
12	119,537	33.75%	234,595	66.25%
13	228,366	60.98%	146,112	39.02%
14	168,533	51.77%	156,997	48.23%
Total:	**2,809,203**	**52.57%**	**2,534,581**	**47.43%**

Candidates: Folwell (Rep), Chatterji (Dem)
Data Source: North Carolina State Board of Elections, 'statewide_precinct_sort' file, administrative precincts excluded.
District plan definition file: 'CBR22-1.csv', modified 2/15/2022 7:36 PM
[EL20-TRS-20G] - Generated 2/18/2022

2016 Election Contest Report - US President-14054-

District Plan: CBR22-1

District	Rep	% Rep	Dem	% Dem	Lib	% Lib	W-I	% W-I
1	158,490	43.87%	193,611	53.59%	6,532	1.81%	2,671	0.74%
2	125,016	37.00%	195,211	57.77%	11,934	3.53%	5,744	1.70%
3	192,799	59.82%	118,520	36.77%	8,062	2.50%	2,936	0.91%
4	102,158	27.91%	245,216	66.98%	12,164	3.32%	6,549	1.79%
5	241,293	68.68%	96,877	27.57%	9,057	2.58%	4,109	1.17%
6	138,588	39.02%	201,282	56.67%	10,281	2.89%	5,055	1.42%
7	193,800	57.83%	128,477	38.34%	9,329	2.78%	3,486	1.04%
8	166,530	51.51%	142,430	44.05%	9,932	3.07%	4,428	1.37%
9	186,041	52.80%	152,741	43.35%	9,503	2.70%	4,072	1.16%
10	222,808	67.14%	97,580	29.41%	8,064	2.43%	3,388	1.02%
11	207,238	55.28%	149,879	39.98%	10,771	2.87%	6,979	1.86%
12	85,089	28.32%	201,008	66.89%	9,776	3.25%	4,630	1.54%
13	199,986	60.51%	119,890	36.28%	7,724	2.34%	2,897	0.88%
14	139,913	48.79%	137,594	47.98%	6,800	2.37%	2,453	0.86%
Total:	**2,359,749**	**49.90%**	**2,180,316**	**46.10%**	**129,929**	**2.75%**	**59,397**	**1.26%**

Candidates: Trump (Rep), Clinton (Dem), Johnson (Lib)
Data Source: North Carolina State Board of Elections, 'statewide_precinct_sort' file, administrative precincts excluded.
District plan definition file: 'CBR22-1.csv', modified 2/15/2022 7:36 PM
[EL20-PRS-16G] - Generated 2/18/2022

2016 Election Contest Report - NC Lieutenant Governor

District Plan: CBR22-1

District	Rep	% Rep	Dem	% Dem	Lib	% Lib
1	157,248	44.47%	189,966	53.73%	6,372	1.80%
2	136,964	41.34%	184,220	55.60%	10,142	3.06%
3	188,036	60.08%	116,414	37.20%	8,512	2.72%
4	117,912	32.92%	229,382	64.04%	10,881	3.04%
5	236,595	69.34%	95,060	27.86%	9,564	2.80%
6	146,163	42.18%	190,223	54.90%	10,100	2.91%
7	193,219	59.43%	122,195	37.59%	9,679	2.98%
8	173,664	55.09%	131,553	41.73%	10,022	3.18%
9	189,324	55.17%	144,917	42.23%	8,953	2.61%
10	221,654	68.47%	93,600	28.91%	8,487	2.62%
11	199,253	54.72%	151,631	41.64%	13,239	3.64%
12	98,423	33.66%	183,746	62.84%	10,250	3.51%
13	198,124	61.40%	116,219	36.02%	8,323	2.58%
14	134,040	48.26%	135,849	48.91%	7,836	2.82%
Total:	**2,390,619**	**51.88%**	**2,084,975**	**45.25%**	**132,360**	**2.87%**

Candidates: Forest (Rep), Coleman (Dem), Cole (Lib)
Data Source: North Carolina State Board of Elections, 'statewide_precinct_sort' file, administrative precincts excluded.
District plan definition file: 'CBR22-1.csv', modified 2/15/2022 7:36 PM
[EL20-LG-16G] - Generated 2/18/2022

Election Contest Report - 2016/2020 Composite 14056-

District Plan: CBR22-1

District	Dem	% Dem	Rep	% Rep
1	205,272	54.00%	171,720	45.17%
2	236,718	60.74%	147,969	37.97%
3	138,655	39.09%	211,976	59.76%
4	281,829	69.67%	117,768	29.11%
5	116,614	30.02%	267,437	68.85%
6	223,839	58.78%	152,412	40.02%
7	160,854	41.28%	224,209	57.53%
8	181,934	48.46%	188,848	50.30%
9	177,568	44.97%	213,165	53.98%
10	118,416	31.72%	250,959	67.22%
11	184,426	44.12%	228,329	54.62%
12	239,303	68.75%	104,175	29.93%
13	143,042	38.73%	222,589	60.26%
14	158,850	49.34%	159,436	49.53%
Total:	**2,567,320**	**48.54%**	**2,660,992**	**50.31%**

Values represent average vote count from 12 contests: 2016 President and Lieutenant Governor; 2020 President, US Senate, Governor, Lieutenant Governor, Attorney General, Auditor, Commissioner of Agriculture, Commissioner of Labor, Secretary of State, and Treasurer.

Data Source: North Carolina State Board of Elections, 'statewide_precinct_sort' files, administrative precincts excluded.

District plan definition file: 'CBR22-1.csv', modified 2/15/2022 7:36 PM

[EL20-CMP-1620G] - Generated 2/18/2022

County - District Report

District Plan: CBR22-1

County	District	Total County Population	Total District Population	County Pop in District	Percent of County Pop in District	Percent of District Pop in County
Alamance	13	171,415	745,671	171,415	100.00 %	22.99 %
Alexander	5	36,444	745,670	13,411	36.80 %	1.80 %
	10	36,444	745,671	23,033	63.20 %	3.09 %
Alleghany	5	10,888	745,670	10,888	100.00 %	1.46 %
Anson	9	22,055	745,671	22,055	100.00 %	2.96 %
Ashe	5	26,577	745,670	26,577	100.00 %	3.56 %
Avery	5	17,806	745,670	17,806	100.00 %	2.39 %
Beaufort	3	44,652	745,670	44,652	100.00 %	5.99 %
Bertie	1	17,934	745,670	17,934	100.00 %	2.41 %
Bladen	14	29,606	745,670	29,606	100.00 %	3.97 %
Brunswick	7	136,693	745,671	112,110	82.02 %	15.03 %
	14	136,693	745,670	24,583	17.98 %	3.30 %
Buncombe	11	269,452	745,671	269,452	100.00 %	36.14 %
Burke	10	87,570	745,671	87,570	100.00 %	11.74 %
Cabarrus	8	225,804	745,670	225,804	100.00 %	30.28 %
Caldwell	5	80,652	745,670	80,652	100.00 %	10.82 %
Camden	3	10,355	745,670	10,355	100.00 %	1.39 %
Carteret	3	67,686	745,670	67,686	100.00 %	9.08 %
Caswell	13	22,736	745,671	22,736	100.00 %	3.05 %
Catawba	10	160,610	745,671	160,610	100.00 %	21.54 %
Chatham	9	76,285	745,671	49,315	64.65 %	6.61 %
	13	76,285	745,671	26,970	35.35 %	3.62 %
Cherokee	11	28,774	745,671	28,774	100.00 %	3.86 %
Chowan	1	13,708	745,670	13,708	100.00 %	1.84 %
Clay	11	11,089	745,671	11,089	100.00 %	1.49 %
Cleveland	10	99,519	745,671	99,519	100.00 %	13.35 %
Columbus	14	50,623	745,670	50,623	100.00 %	6.79 %
Craven	3	100,720	745,670	100,720	100.00 %	13.51 %
Cumberland	14	334,728	745,670	334,728	100.00 %	44.89 %
Currituck	3	28,100	745,670	28,100	100.00 %	3.77 %
Dare	3	36,915	745,670	36,915	100.00 %	4.95 %
Davidson	5	168,930	745,670	5,866	3.47 %	0.79 %
	13	168,930	745,671	163,064	96.53 %	21.87 %
Davie	5	42,712	745,670	42,712	100.00 %	5.73 %
Duplin	7	48,715	745,671	48,715	100.00 %	6.53 %
Durham	4	324,833	745,671	324,833	100.00 %	43.56 %
Edgecombe	1	48,900	745,670	48,900	100.00 %	6.56 %
Forsyth	6	382,590	745,671	382,590	100.00 %	51.31 %
Franklin	1	68,573	745,670	68,573	100.00 %	9.20 %
Gaston	10	227,943	745,671	227,943	100.00 %	30.57 %
Gates	1	10,478	745,670	10,478	100.00 %	1.41 %
Graham	11	8,030	745,671	8,030	100.00 %	1.08 %

County - District Report

District Plan: CBR22-1

County	District	Total County Population	Total District Population	County Pop in District	Percent of County Pop in District	Percent of District Pop in County
Granville	1	60,992	745,670	60,992	100.00 %	8.18 %
Greene	1	20,451	745,670	20,451	100.00 %	2.74 %
Guilford	6	541,299	745,671	363,081	67.08 %	48.69 %
	13	541,299	745,671	178,218	32.92 %	23.90 %
Halifax	1	48,622	745,670	48,622	100.00 %	6.52 %
Harnett	14	133,568	745,670	133,568	100.00 %	17.91 %
Haywood	11	62,089	745,671	62,089	100.00 %	8.33 %
Henderson	11	116,281	745,671	116,281	100.00 %	15.59 %
Hertford	1	21,552	745,670	21,552	100.00 %	2.89 %
Hoke	14	52,082	745,670	52,082	100.00 %	6.98 %
Hyde	3	4,589	745,670	4,589	100.00 %	0.62 %
Iredell	5	186,693	745,670	183,514	98.30 %	24.61 %
	8	186,693	745,670	3,179	1.70 %	0.43 %
Jackson	11	43,109	745,671	43,109	100.00 %	5.78 %
Johnston	7	215,999	745,671	215,999	100.00 %	28.97 %
Jones	3	9,172	745,670	9,172	100.00 %	1.23 %
Lee	9	63,285	745,671	63,285	100.00 %	8.49 %
Lenoir	3	55,122	745,670	55,122	100.00 %	7.39 %
Lincoln	10	86,810	745,671	86,810	100.00 %	11.64 %
Macon	11	37,014	745,671	37,014	100.00 %	4.96 %
Madison	11	21,193	745,671	21,193	100.00 %	2.84 %
Martin	1	22,031	745,670	22,031	100.00 %	2.95 %
McDowell	11	44,578	745,671	44,578	100.00 %	5.98 %
Mecklenburg	8	1,115,482	745,670	369,812	33.15 %	49.59 %
	12	1,115,482	745,670	745,670	66.85 %	100.00 %
Mitchell	11	14,903	745,671	14,903	100.00 %	2.00 %
Montgomery	9	25,751	745,671	25,751	100.00 %	3.45 %
Moore	9	99,727	745,671	95,777	96.04 %	12.84 %
	14	99,727	745,670	3,950	3.96 %	0.53 %
Nash	1	94,970	745,670	94,970	100.00 %	12.74 %
New Hanover	7	225,702	745,671	225,702	100.00 %	30.27 %
Northampton	1	17,471	745,670	17,471	100.00 %	2.34 %
Onslow	3	204,576	745,670	180,670	88.31 %	24.23 %
	7	204,576	745,671	23,906	11.69 %	3.21 %
Orange	4	148,696	745,671	37,099	24.95 %	4.98 %
	9	148,696	745,671	111,597	75.05 %	14.97 %
Pamlico	3	12,276	745,670	12,276	100.00 %	1.65 %
Pasquotank	3	40,568	745,670	40,568	100.00 %	5.44 %
Pender	7	60,203	745,671	60,203	100.00 %	8.07 %
Perquimans	1	13,005	745,670	13,005	100.00 %	1.74 %
Person	13	39,097	745,671	39,097	100.00 %	5.24 %

County - District Report

District Plan: CBR22-1

County	District	Total County Population	Total District Population	County Pop in District	Percent of County Pop in District	Percent of District Pop in County
Pitt	1	170,243	745,670	135,976	79.87 %	18.24 %
	3	170,243	745,670	34,267	20.13 %	4.60 %
Polk	11	19,328	745,671	19,328	100.00 %	2.59 %
Randolph	13	144,171	745,671	144,171	100.00 %	19.33 %
Richmond	9	42,946	745,671	42,946	100.00 %	5.76 %
Robeson	14	116,530	745,670	116,530	100.00 %	15.63 %
Rockingham	5	91,096	745,670	91,096	100.00 %	12.22 %
Rowan	8	146,875	745,670	146,875	100.00 %	19.70 %
Rutherford	10	64,444	745,671	60,186	93.39 %	8.07 %
	11	64,444	745,671	4,258	6.61 %	0.57 %
Sampson	7	59,036	745,671	59,036	100.00 %	7.92 %
Scotland	9	34,174	745,671	34,174	100.00 %	4.58 %
Stanly	9	62,504	745,671	62,504	100.00 %	8.38 %
Stokes	5	44,520	745,670	44,520	100.00 %	5.97 %
Surry	5	71,359	745,670	71,359	100.00 %	9.57 %
Swain	11	14,117	745,671	14,117	100.00 %	1.89 %
Transylvania	11	32,986	745,671	32,986	100.00 %	4.42 %
Tyrrell	3	3,245	745,670	3,245	100.00 %	0.44 %
Union	9	238,267	745,671	238,267	100.00 %	31.95 %
Vance	1	42,578	745,670	42,578	100.00 %	5.71 %
Wake	2	1,129,410	745,671	745,671	66.02 %	100.00 %
	4	1,129,410	745,671	383,739	33.98 %	51.46 %
Warren	1	18,642	745,670	18,642	100.00 %	2.50 %
Washington	1	11,003	745,670	11,003	100.00 %	1.48 %
Watauga	5	54,086	745,670	54,086	100.00 %	7.25 %
Wayne	3	117,333	745,670	117,333	100.00 %	15.74 %
Wilkes	5	65,969	745,670	65,969	100.00 %	8.85 %
Wilson	1	78,784	745,670	78,784	100.00 %	10.57 %
Yadkin	5	37,214	745,670	37,214	100.00 %	4.99 %
Yancey	11	18,470	745,671	18,470	100.00 %	2.48 %
			Assigned Geography Total:	**10,439,388**		

Report display: all assigned counties

Total Counties Statewide: 100

Fully Assigned Counties: 100

Partially Assigned Counties: 0

Fully Unassigned Counties: 0

Total Districts Assigned: 14

Split Counties: 13

District - County Report

District Plan: CBR22-1

District	County	Total District Population	Total County Population	District Pop in County	Percent of District Pop in County	Percent of County Pop in District
1	Bertie	745,670	17,934	17,934	2.41 %	100.00 %
	Chowan	745,670	13,708	13,708	1.84 %	100.00 %
	Edgecombe	745,670	48,900	48,900	6.56 %	100.00 %
	Franklin	745,670	68,573	68,573	9.20 %	100.00 %
	Gates	745,670	10,478	10,478	1.41 %	100.00 %
	Granville	745,670	60,992	60,992	8.18 %	100.00 %
	Greene	745,670	20,451	20,451	2.74 %	100.00 %
	Halifax	745,670	48,622	48,622	6.52 %	100.00 %
	Hertford	745,670	21,552	21,552	2.89 %	100.00 %
	Martin	745,670	22,031	22,031	2.95 %	100.00 %
	Nash	745,670	94,970	94,970	12.74 %	100.00 %
	Northampton	745,670	17,471	17,471	2.34 %	100.00 %
	Perquimans	745,670	13,005	13,005	1.74 %	100.00 %
	Pitt	745,670	170,243	135,976	18.24 %	79.87 %
	Vance	745,670	42,578	42,578	5.71 %	100.00 %
	Warren	745,670	18,642	18,642	2.50 %	100.00 %
	Washington	745,670	11,003	11,003	1.48 %	100.00 %
	Wilson	745,670	78,784	78,784	10.57 %	100.00 %
2	Wake	745,671	1,129,410	745,671	100.00 %	66.02 %
3	Beaufort	745,670	44,652	44,652	5.99 %	100.00 %
	Camden	745,670	10,355	10,355	1.39 %	100.00 %
	Carteret	745,670	67,686	67,686	9.08 %	100.00 %
	Craven	745,670	100,720	100,720	13.51 %	100.00 %
	Currituck	745,670	28,100	28,100	3.77 %	100.00 %
	Dare	745,670	36,915	36,915	4.95 %	100.00 %
	Hyde	745,670	4,589	4,589	0.62 %	100.00 %
	Jones	745,670	9,172	9,172	1.23 %	100.00 %
	Lenoir	745,670	55,122	55,122	7.39 %	100.00 %
	Onslow	745,670	204,576	180,670	24.23 %	88.31 %
	Pamlico	745,670	12,276	12,276	1.65 %	100.00 %
	Pasquotank	745,670	40,568	40,568	5.44 %	100.00 %
	Pitt	745,670	170,243	34,267	4.60 %	20.13 %
	Tyrrell	745,670	3,245	3,245	0.44 %	100.00 %
	Wayne	745,670	117,333	117,333	15.74 %	100.00 %
4	Durham	745,671	324,833	324,833	43.56 %	100.00 %
	Orange	745,671	148,696	37,099	4.98 %	24.95 %
	Wake	745,671	1,129,410	383,739	51.46 %	33.98 %

District - County Report

District Plan: CBR22-1

District	County	Total District Population	Total County Population	District Pop in County	Percent of District Pop in County	Percent of County Pop in District
5	Alexander	745,670	36,444	13,411	1.80 %	36.80 %
	Alleghany	745,670	10,888	10,888	1.46 %	100.00 %
	Ashe	745,670	26,577	26,577	3.56 %	100.00 %
	Avery	745,670	17,806	17,806	2.39 %	100.00 %
	Caldwell	745,670	80,652	80,652	10.82 %	100.00 %
	Davidson	745,670	168,930	5,866	0.79 %	3.47 %
	Davie	745,670	42,712	42,712	5.73 %	100.00 %
	Iredell	745,670	186,693	183,514	24.61 %	98.30 %
	Rockingham	745,670	91,096	91,096	12.22 %	100.00 %
	Stokes	745,670	44,520	44,520	5.97 %	100.00 %
	Surry	745,670	71,359	71,359	9.57 %	100.00 %
	Watauga	745,670	54,086	54,086	7.25 %	100.00 %
	Wilkes	745,670	65,969	65,969	8.85 %	100.00 %
	Yadkin	745,670	37,214	37,214	4.99 %	100.00 %
6	Forsyth	745,671	382,590	382,590	51.31 %	100.00 %
	Guilford	745,671	541,299	363,081	48.69 %	67.08 %
7	Brunswick	745,671	136,693	112,110	15.03 %	82.02 %
	Duplin	745,671	48,715	48,715	6.53 %	100.00 %
	Johnston	745,671	215,999	215,999	28.97 %	100.00 %
	New Hanover	745,671	225,702	225,702	30.27 %	100.00 %
	Onslow	745,671	204,576	23,906	3.21 %	11.69 %
	Pender	745,671	60,203	60,203	8.07 %	100.00 %
	Sampson	745,671	59,036	59,036	7.92 %	100.00 %
8	Cabarrus	745,670	225,804	225,804	30.28 %	100.00 %
	Iredell	745,670	186,693	3,179	0.43 %	1.70 %
	Mecklenburg	745,670	1,115,482	369,812	49.59 %	33.15 %
	Rowan	745,670	146,875	146,875	19.70 %	100.00 %
9	Anson	745,671	22,055	22,055	2.96 %	100.00 %
	Chatham	745,671	76,285	49,315	6.61 %	64.65 %
	Lee	745,671	63,285	63,285	8.49 %	100.00 %
	Montgomery	745,671	25,751	25,751	3.45 %	100.00 %
	Moore	745,671	99,727	95,777	12.84 %	96.04 %
	Orange	745,671	148,696	111,597	14.97 %	75.05 %
	Richmond	745,671	42,946	42,946	5.76 %	100.00 %
	Scotland	745,671	34,174	34,174	4.58 %	100.00 %
	Stanly	745,671	62,504	62,504	8.38 %	100.00 %
	Union	745,671	238,267	238,267	31.95 %	100.00 %

District - County Report

District Plan: CBR22-1

District	County	Total District Population	Total County Population	District Pop in County	Percent of District Pop in County	Percent of County Pop in District
10	Alexander	745,671	36,444	23,033	3.09 %	63.20 %
	Burke	745,671	87,570	87,570	11.74 %	100.00 %
	Catawba	745,671	160,610	160,610	21.54 %	100.00 %
	Cleveland	745,671	99,519	99,519	13.35 %	100.00 %
	Gaston	745,671	227,943	227,943	30.57 %	100.00 %
	Lincoln	745,671	86,810	86,810	11.64 %	100.00 %
	Rutherford	745,671	64,444	60,186	8.07 %	93.39 %
11	Buncombe	745,671	269,452	269,452	36.14 %	100.00 %
	Cherokee	745,671	28,774	28,774	3.86 %	100.00 %
	Clay	745,671	11,089	11,089	1.49 %	100.00 %
	Graham	745,671	8,030	8,030	1.08 %	100.00 %
	Haywood	745,671	62,089	62,089	8.33 %	100.00 %
	Henderson	745,671	116,281	116,281	15.59 %	100.00 %
	Jackson	745,671	43,109	43,109	5.78 %	100.00 %
	Macon	745,671	37,014	37,014	4.96 %	100.00 %
	Madison	745,671	21,193	21,193	2.84 %	100.00 %
	McDowell	745,671	44,578	44,578	5.98 %	100.00 %
	Mitchell	745,671	14,903	14,903	2.00 %	100.00 %
	Polk	745,671	19,328	19,328	2.59 %	100.00 %
	Rutherford	745,671	64,444	4,258	0.57 %	6.61 %
	Swain	745,671	14,117	14,117	1.89 %	100.00 %
	Transylvania	745,671	32,986	32,986	4.42 %	100.00 %
	Yancey	745,671	18,470	18,470	2.48 %	100.00 %
12	Mecklenburg	745,670	1,115,482	745,670	100.00 %	66.85 %
13	Alamance	745,671	171,415	171,415	22.99 %	100.00 %
	Caswell	745,671	22,736	22,736	3.05 %	100.00 %
	Chatham	745,671	76,285	26,970	3.62 %	35.35 %
	Davidson	745,671	168,930	163,064	21.87 %	96.53 %
	Guilford	745,671	541,299	178,218	23.90 %	32.92 %
	Person	745,671	39,097	39,097	5.24 %	100.00 %
	Randolph	745,671	144,171	144,171	19.33 %	100.00 %
14	Bladen	745,670	29,606	29,606	3.97 %	100.00 %
	Brunswick	745,670	136,693	24,583	3.30 %	17.98 %
	Columbus	745,670	50,623	50,623	6.79 %	100.00 %
	Cumberland	745,670	334,728	334,728	44.89 %	100.00 %
	Harnett	745,670	133,568	133,568	17.91 %	100.00 %
	Hoke	745,670	52,082	52,082	6.98 %	100.00 %
	Moore	745,670	99,727	3,950	0.53 %	3.96 %
	Robeson	745,670	116,530	116,530	15.63 %	100.00 %
			Total:	**10,439,388**		

District - County Report

District Plan: CBR22-1

Total Districts Assigned: 14

Total Counties Statewide: 100

Fully Assigned Counties: 100

Partially Assigned Counties: 0

Fully Unassigned Counties: 0

Split Counties: 13

Municipality - District Report

District Plan: CBR22-1

Municipality	District	Total Muni Population	Total District Population	Muni Pop in District	Percent of Muni Pop in District	Percent of District Pop in Muni
Aberdeen	9	8,516	745,671	8,516	100.00 %	1.14 %
Ahoskie	1	4,891	745,670	4,891	100.00 %	0.66 %
Alamance	13	988	745,671	988	100.00 %	0.13 %
Albemarle	9	16,432	745,671	16,432	100.00 %	2.20 %
Alliance	3	733	745,670	733	100.00 %	0.10 %
Andrews	11	1,667	745,671	1,667	100.00 %	0.22 %
Angier	2	5,265	745,671	556	10.56 %	0.07 %
	14	5,265	745,670	4,709	89.44 %	0.63 %
Ansonville	9	440	745,671	440	100.00 %	0.06 %
Apex	2	58,780	745,671	34,882	59.34 %	4.68 %
	4	58,780	745,671	23,898	40.66 %	3.20 %
Arapahoe	3	416	745,670	416	100.00 %	0.06 %
Archdale	13	11,907	745,671	11,907	100.00 %	1.60 %
Archer Lodge	7	4,797	745,671	4,797	100.00 %	0.64 %
Asheboro	13	27,156	745,671	27,156	100.00 %	3.64 %
Asheville	11	94,589	745,671	94,589	100.00 %	12.69 %
Askewville	1	184	745,670	184	100.00 %	0.02 %
Atkinson	7	296	745,671	296	100.00 %	0.04 %
Atlantic Beach	3	1,364	745,670	1,364	100.00 %	0.18 %
Aulander	1	763	745,670	763	100.00 %	0.10 %
Aurora	3	455	745,670	455	100.00 %	0.06 %
Autryville	7	167	745,671	167	100.00 %	0.02 %
Ayden	1	4,977	745,670	4,977	100.00 %	0.67 %
	3	4,977	745,670	0	0.00 %	0.00 %
Badin	9	2,024	745,671	2,024	100.00 %	0.27 %
Bailey	1	568	745,670	568	100.00 %	0.08 %
Bakersville	11	450	745,671	450	100.00 %	0.06 %
Bald Head Island	7	268	745,671	268	100.00 %	0.04 %
Banner Elk	5	1,049	745,670	1,049	100.00 %	0.14 %
Bath	3	245	745,670	245	100.00 %	0.03 %
Bayboro	3	1,161	745,670	1,161	100.00 %	0.16 %
Bear Grass	1	89	745,670	89	100.00 %	0.01 %
Beaufort	3	4,464	745,670	4,464	100.00 %	0.60 %
Beech Mountain	5	675	745,670	675	100.00 %	0.09 %
Belhaven	3	1,410	745,670	1,410	100.00 %	0.19 %
Belmont	10	15,010	745,671	15,010	100.00 %	2.01 %
Belville	7	2,406	745,671	2,406	100.00 %	0.32 %
Belwood	10	857	745,671	857	100.00 %	0.11 %
Benson	7	3,967	745,671	3,967	100.00 %	0.53 %
	14	3,967	745,670	0	0.00 %	0.00 %
Bermuda Run	5	3,120	745,670	3,120	100.00 %	0.42 %
Bessemer City	10	5,428	745,671	5,428	100.00 %	0.73 %

Municipality - District Report

District Plan: CBR22-1

Municipality	District	Total Muni Population	Total District Population	Muni Pop in District	Percent of Muni Pop in District	Percent of District Pop in Muni
Bethania	6	344	745,671	344	100.00 %	0.05 %
Bethel	1	1,373	745,670	1,373	100.00 %	0.18 %
Beulaville	7	1,116	745,671	1,116	100.00 %	0.15 %
Biltmore Forest	11	1,409	745,671	1,409	100.00 %	0.19 %
Biscoe	9	1,848	745,671	1,848	100.00 %	0.25 %
Black Creek	1	692	745,670	692	100.00 %	0.09 %
Black Mountain	11	8,426	745,671	8,426	100.00 %	1.13 %
Bladenboro	14	1,648	745,670	1,648	100.00 %	0.22 %
Blowing Rock	5	1,376	745,670	1,376	100.00 %	0.18 %
Boardman	14	166	745,670	166	100.00 %	0.02 %
Bogue	3	695	745,670	695	100.00 %	0.09 %
Boiling Spring Lakes	7	5,943	745,671	5,943	100.00 %	0.80 %
Boiling Springs	10	4,615	745,671	4,615	100.00 %	0.62 %
Bolivia	7	149	745,671	149	100.00 %	0.02 %
Bolton	14	519	745,670	519	100.00 %	0.07 %
Boone	5	19,092	745,670	19,092	100.00 %	2.56 %
Boonville	5	1,185	745,670	1,185	100.00 %	0.16 %
Bostic	10	355	745,671	355	100.00 %	0.05 %
Brevard	11	7,744	745,671	7,744	100.00 %	1.04 %
Bridgeton	3	349	745,670	349	100.00 %	0.05 %
Broadway	9	1,267	745,671	1,267	100.00 %	0.17 %
	14	1,267	745,670	0	0.00 %	0.00 %
Brookford	10	442	745,671	442	100.00 %	0.06 %
Brunswick	14	973	745,670	973	100.00 %	0.13 %
Bryson City	11	1,558	745,671	1,558	100.00 %	0.21 %
Bunn	1	327	745,670	327	100.00 %	0.04 %
Burgaw	7	3,088	745,671	3,088	100.00 %	0.41 %
Burlington	13	57,303	745,671	57,303	100.00 %	7.68 %
Burnsville	11	1,614	745,671	1,614	100.00 %	0.22 %
Butner	1	8,397	745,670	8,397	100.00 %	1.13 %
Cajah's Mountain	5	2,722	745,670	2,722	100.00 %	0.37 %
Calabash	14	2,011	745,670	2,011	100.00 %	0.27 %
Calypso	7	327	745,671	327	100.00 %	0.04 %
Cameron	9	244	745,671	244	100.00 %	0.03 %
Candor	9	813	745,671	813	100.00 %	0.11 %
Canton	11	4,422	745,671	4,422	100.00 %	0.59 %
Cape Carteret	3	2,224	745,670	2,224	100.00 %	0.30 %
Carolina Beach	7	6,564	745,671	6,564	100.00 %	0.88 %
Carolina Shores	14	4,588	745,670	4,588	100.00 %	0.62 %
Carrboro	9	21,295	745,671	21,295	100.00 %	2.86 %
Carthage	9	2,775	745,671	2,775	100.00 %	0.37 %

Municipality - District Report

District Plan: CBR22-1

Municipality	District	Total Muni Population	Total District Population	Muni Pop in District	Percent of Muni Pop in District	Percent of District Pop in Muni
Cary	2	174,721	745,671	25,074	14.35 %	3.36 %
	4	174,721	745,671	145,938	83.53 %	19.57 %
	9	174,721	745,671	3,709	2.12 %	0.50 %
Casar	10	305	745,671	305	100.00 %	0.04 %
Castalia	1	264	745,670	264	100.00 %	0.04 %
Caswell Beach	7	395	745,671	395	100.00 %	0.05 %
Catawba	10	702	745,671	702	100.00 %	0.09 %
Cedar Point	3	1,764	745,670	1,764	100.00 %	0.24 %
Cedar Rock	5	301	745,670	301	100.00 %	0.04 %
Cerro Gordo	14	131	745,670	131	100.00 %	0.02 %
Chadbourn	14	1,574	745,670	1,574	100.00 %	0.21 %
Chapel Hill	4	61,960	745,671	38,129	61.54 %	5.11 %
	9	61,960	745,671	23,831	38.46 %	3.20 %
Charlotte	8	874,579	745,670	180,445	20.63 %	24.20 %
	12	874,579	745,670	694,134	79.37 %	93.09 %
Cherryville	10	6,078	745,671	6,078	100.00 %	0.82 %
Chimney Rock Village	11	140	745,671	140	100.00 %	0.02 %
China Grove	8	4,434	745,670	4,434	100.00 %	0.59 %
Chocowinity	3	722	745,670	722	100.00 %	0.10 %
Claremont	10	1,692	745,671	1,692	100.00 %	0.23 %
Clarkton	14	614	745,670	614	100.00 %	0.08 %
Clayton	2	26,307	745,671	0	0.00 %	0.00 %
	7	26,307	745,671	26,307	100.00 %	3.53 %
Clemmons	6	21,163	745,671	21,163	100.00 %	2.84 %
Cleveland	8	846	745,670	846	100.00 %	0.11 %
Clinton	7	8,383	745,671	8,383	100.00 %	1.12 %
Clyde	11	1,368	745,671	1,368	100.00 %	0.18 %
Coats	14	2,155	745,670	2,155	100.00 %	0.29 %
Cofield	1	267	745,670	267	100.00 %	0.04 %
Colerain	1	217	745,670	217	100.00 %	0.03 %
Columbia	3	610	745,670	610	100.00 %	0.08 %
Columbus	11	1,060	745,671	1,060	100.00 %	0.14 %
Como	1	67	745,670	67	100.00 %	0.01 %
Concord	8	105,240	745,670	105,240	100.00 %	14.11 %
Conetoe	1	198	745,670	198	100.00 %	0.03 %
Connelly Springs	10	1,529	745,671	1,529	100.00 %	0.21 %
Conover	10	8,421	745,671	8,421	100.00 %	1.13 %
Conway	1	752	745,670	752	100.00 %	0.10 %
Cooleemee	5	940	745,670	940	100.00 %	0.13 %
Cornelius	8	31,412	745,670	31,412	100.00 %	4.21 %
Cove City	3	378	745,670	378	100.00 %	0.05 %
Cramerton	10	5,296	745,671	5,296	100.00 %	0.71 %

Municipality - District Report

District Plan: CBR22-1

Municipality	District	Total Muni Population	Total District Population	Muni Pop in District	Percent of Muni Pop in District	Percent of District Pop in Muni
Creedmoor	1	4,866	745,670	4,866	100.00 %	0.65 %
Creswell	1	207	745,670	207	100.00 %	0.03 %
Crossnore	5	143	745,670	143	100.00 %	0.02 %
Dallas	10	5,927	745,671	5,927	100.00 %	0.79 %
Danbury	5	189	745,670	189	100.00 %	0.03 %
Davidson	5	15,106	745,670	378	2.50 %	0.05 %
	8	15,106	745,670	14,728	97.50 %	1.98 %
Dellview	10	6	745,671	6	100.00 %	0.00 %
Denton	13	1,494	745,671	1,494	100.00 %	0.20 %
Dillsboro	11	213	745,671	213	100.00 %	0.03 %
Dobbins Heights	9	687	745,671	687	100.00 %	0.09 %
Dobson	5	1,462	745,670	1,462	100.00 %	0.20 %
Dortches	1	1,082	745,670	1,082	100.00 %	0.15 %
Dover	3	349	745,670	349	100.00 %	0.05 %
Drexel	10	1,760	745,671	1,760	100.00 %	0.24 %
Dublin	14	267	745,670	267	100.00 %	0.04 %
Duck	3	742	745,670	742	100.00 %	0.10 %
Dunn	14	8,446	745,670	8,446	100.00 %	1.13 %
Durham	4	283,506	745,671	283,362	99.95 %	38.00 %
	9	283,506	745,671	144	0.05 %	0.02 %
Earl	10	198	745,671	198	100.00 %	0.03 %
East Arcadia	14	418	745,670	418	100.00 %	0.06 %
East Bend	5	634	745,670	634	100.00 %	0.09 %
East Laurinburg	9	234	745,671	234	100.00 %	0.03 %
Eastover	14	3,656	745,670	3,656	100.00 %	0.49 %
East Spencer	8	1,567	745,670	1,567	100.00 %	0.21 %
Eden	5	15,421	745,670	15,421	100.00 %	2.07 %
Edenton	1	4,460	745,670	4,460	100.00 %	0.60 %
Elizabeth City	3	18,631	745,670	18,631	100.00 %	2.50 %
Elizabethtown	14	3,296	745,670	3,296	100.00 %	0.44 %
Elkin	5	4,122	745,670	4,122	100.00 %	0.55 %
Elk Park	5	542	745,670	542	100.00 %	0.07 %
Ellenboro	10	723	745,671	723	100.00 %	0.10 %
Ellerbe	9	864	745,671	864	100.00 %	0.12 %
Elm City	1	1,218	745,670	1,218	100.00 %	0.16 %
Elon	13	11,336	745,671	11,336	100.00 %	1.52 %
Emerald Isle	3	3,847	745,670	3,847	100.00 %	0.52 %
Enfield	1	1,865	745,670	1,865	100.00 %	0.25 %
Erwin	14	4,542	745,670	4,542	100.00 %	0.61 %
Eureka	3	214	745,670	214	100.00 %	0.03 %
Everetts	1	150	745,670	150	100.00 %	0.02 %
Fair Bluff	14	709	745,670	709	100.00 %	0.10 %

Municipality - District Report

District Plan: CBR22-1

Municipality	District	Total Muni Population	Total District Population	Muni Pop in District	Percent of Muni Pop in District	Percent of District Pop in Muni
Fairmont	14	2,191	745,670	2,191	100.00 %	0.29 %
Fairview	9	3,456	745,671	3,456	100.00 %	0.46 %
Faison	7	784	745,671	784	100.00 %	0.11 %
Faith	8	819	745,670	819	100.00 %	0.11 %
Falcon	7	324	745,671	0	0.00 %	0.00 %
	14	324	745,670	324	100.00 %	0.04 %
Falkland	1	47	745,670	47	100.00 %	0.01 %
Fallston	10	627	745,671	627	100.00 %	0.08 %
Farmville	1	4,461	745,670	4,461	100.00 %	0.60 %
Fayetteville	14	208,501	745,670	208,501	100.00 %	27.96 %
Flat Rock	11	3,486	745,671	3,486	100.00 %	0.47 %
Fletcher	11	7,987	745,671	7,987	100.00 %	1.07 %
Fontana Dam	11	13	745,671	13	100.00 %	0.00 %
Forest City	10	7,377	745,671	7,377	100.00 %	0.99 %
Forest Hills	11	303	745,671	303	100.00 %	0.04 %
Fountain	1	385	745,670	385	100.00 %	0.05 %
Four Oaks	7	2,158	745,671	2,158	100.00 %	0.29 %
Foxfire	9	1,288	745,671	1,288	100.00 %	0.17 %
Franklin	11	4,175	745,671	4,175	100.00 %	0.56 %
Franklinton	1	2,456	745,670	2,456	100.00 %	0.33 %
Franklinville	13	1,197	745,671	1,197	100.00 %	0.16 %
Fremont	3	1,196	745,670	1,196	100.00 %	0.16 %
Fuquay-Varina	2	34,152	745,671	34,152	100.00 %	4.58 %
	14	34,152	745,670	0	0.00 %	0.00 %
Gamewell	5	3,702	745,670	3,702	100.00 %	0.50 %
Garland	7	595	745,671	595	100.00 %	0.08 %
Garner	2	31,159	745,671	31,159	100.00 %	4.18 %
Garysburg	1	904	745,670	904	100.00 %	0.12 %
Gaston	1	1,008	745,670	1,008	100.00 %	0.14 %
Gastonia	10	80,411	745,671	80,411	100.00 %	10.78 %
Gatesville	1	267	745,670	267	100.00 %	0.04 %
Gibson	9	449	745,671	449	100.00 %	0.06 %
Gibsonville	13	8,920	745,671	8,920	100.00 %	1.20 %
Glen Alpine	10	1,529	745,671	1,529	100.00 %	0.21 %
Godwin	14	128	745,670	128	100.00 %	0.02 %
Goldsboro	3	33,657	745,670	33,657	100.00 %	4.51 %
Goldston	13	234	745,671	234	100.00 %	0.03 %
Graham	13	17,157	745,671	17,157	100.00 %	2.30 %
Grandfather Village	5	95	745,670	95	100.00 %	0.01 %
Granite Falls	5	4,965	745,670	4,965	100.00 %	0.67 %
Granite Quarry	8	2,984	745,670	2,984	100.00 %	0.40 %
Grantsboro	3	692	745,670	692	100.00 %	0.09 %

Municipality - District Report

District Plan: CBR22-1

Municipality	District	Total Muni Population	Total District Population	Muni Pop in District	Percent of Muni Pop in District	Percent of District Pop in Muni
Greenevers	7	567	745,671	567	100.00 %	0.08 %
Green Level	13	3,152	745,671	3,152	100.00 %	0.42 %
Greensboro	6	299,035	745,671	272,015	90.96 %	36.48 %
	13	299,035	745,671	27,020	9.04 %	3.62 %
Greenville	1	87,521	745,670	72,239	82.54 %	9.69 %
	3	87,521	745,670	15,282	17.46 %	2.05 %
Grifton	3	2,448	745,670	2,448	100.00 %	0.33 %
Grimesland	1	386	745,670	174	45.08 %	0.02 %
	3	386	745,670	212	54.92 %	0.03 %
Grover	10	802	745,671	802	100.00 %	0.11 %
Halifax	1	170	745,670	170	100.00 %	0.02 %
Hamilton	1	306	745,670	306	100.00 %	0.04 %
Hamlet	9	6,025	745,671	6,025	100.00 %	0.81 %
Harmony	5	543	745,670	543	100.00 %	0.07 %
Harrells	7	160	745,671	160	100.00 %	0.02 %
Harrellsville	1	85	745,670	85	100.00 %	0.01 %
Harrisburg	8	18,967	745,670	18,967	100.00 %	2.54 %
Hassell	1	49	745,670	49	100.00 %	0.01 %
Havelock	3	16,621	745,670	16,621	100.00 %	2.23 %
Haw River	13	2,252	745,671	2,252	100.00 %	0.30 %
Hayesville	11	461	745,671	461	100.00 %	0.06 %
Hemby Bridge	9	1,614	745,671	1,614	100.00 %	0.22 %
Henderson	1	15,060	745,670	15,060	100.00 %	2.02 %
Hendersonville	11	15,137	745,671	15,137	100.00 %	2.03 %
Hertford	1	1,934	745,670	1,934	100.00 %	0.26 %
Hickory	5	43,490	745,670	32	0.07 %	0.00 %
	10	43,490	745,671	43,458	99.93 %	5.83 %
Highlands	11	1,072	745,671	1,072	100.00 %	0.14 %
High Point	6	114,059	745,671	36,807	32.27 %	4.94 %
	13	114,059	745,671	77,252	67.73 %	10.36 %
High Shoals	10	595	745,671	595	100.00 %	0.08 %
Hildebran	10	1,679	745,671	1,679	100.00 %	0.23 %
Hillsborough	9	9,660	745,671	9,660	100.00 %	1.30 %
Hobgood	1	268	745,670	268	100.00 %	0.04 %
Hoffman	9	418	745,671	418	100.00 %	0.06 %
Holden Beach	7	921	745,671	921	100.00 %	0.12 %
Holly Ridge	3	4,171	745,670	4,171	100.00 %	0.56 %
Holly Springs	2	41,239	745,671	41,239	100.00 %	5.53 %
Hookerton	1	413	745,670	413	100.00 %	0.06 %
Hope Mills	14	17,808	745,670	17,808	100.00 %	2.39 %
Hot Springs	11	520	745,671	520	100.00 %	0.07 %
Hudson	5	3,780	745,670	3,780	100.00 %	0.51 %

Municipality - District Report

District Plan: CBR22-1

Municipality	District	Total Muni Population	Total District Population	Muni Pop in District	Percent of Muni Pop in District	Percent of District Pop in Muni
Huntersville	8	61,376	745,670	61,376	100.00 %	8.23 %
Indian Beach	3	223	745,670	223	100.00 %	0.03 %
Indian Trail	9	39,997	745,671	39,997	100.00 %	5.36 %
Jackson	1	430	745,670	430	100.00 %	0.06 %
Jacksonville	3	72,723	745,670	72,723	100.00 %	9.75 %
Jamestown	6	3,668	745,671	690	18.81 %	0.09 %
	13	3,668	745,671	2,978	81.19 %	0.40 %
Jamesville	1	424	745,670	424	100.00 %	0.06 %
Jefferson	5	1,622	745,670	1,622	100.00 %	0.22 %
Jonesville	5	2,308	745,670	2,308	100.00 %	0.31 %
Kannapolis	8	53,114	745,670	53,114	100.00 %	7.12 %
Kelford	1	203	745,670	203	100.00 %	0.03 %
Kenansville	7	770	745,671	770	100.00 %	0.10 %
Kenly	1	1,491	745,670	198	13.28 %	0.03 %
	7	1,491	745,671	1,293	86.72 %	0.17 %
Kernersville	6	26,449	745,671	26,449	100.00 %	3.55 %
Kill Devil Hills	3	7,656	745,670	7,656	100.00 %	1.03 %
King	5	7,197	745,670	6,606	91.79 %	0.89 %
	6	7,197	745,671	591	8.21 %	0.08 %
Kings Mountain	10	11,142	745,671	11,142	100.00 %	1.49 %
Kingstown	10	656	745,671	656	100.00 %	0.09 %
Kinston	3	19,900	745,670	19,900	100.00 %	2.67 %
Kittrell	1	132	745,670	132	100.00 %	0.02 %
Kitty Hawk	3	3,689	745,670	3,689	100.00 %	0.49 %
Knightdale	2	19,435	745,671	19,435	100.00 %	2.61 %
Kure Beach	7	2,191	745,671	2,191	100.00 %	0.29 %
La Grange	3	2,595	745,670	2,595	100.00 %	0.35 %
Lake Lure	11	1,365	745,671	1,365	100.00 %	0.18 %
Lake Park	9	3,269	745,671	3,269	100.00 %	0.44 %
Lake Santeetlah	11	38	745,671	38	100.00 %	0.01 %
Lake Waccamaw	14	1,296	745,670	1,296	100.00 %	0.17 %
Landis	8	3,690	745,670	3,690	100.00 %	0.49 %
Lansing	5	126	745,670	126	100.00 %	0.02 %
Lasker	1	64	745,670	64	100.00 %	0.01 %
Lattimore	10	406	745,671	406	100.00 %	0.05 %
Laurel Park	11	2,250	745,671	2,250	100.00 %	0.30 %
Laurinburg	9	14,978	745,671	14,978	100.00 %	2.01 %
Lawndale	10	570	745,671	570	100.00 %	0.08 %
Leggett	1	37	745,670	37	100.00 %	0.00 %
Leland	7	22,908	745,671	22,908	100.00 %	3.07 %
Lenoir	5	18,352	745,670	18,352	100.00 %	2.46 %
Lewiston Woodville	1	426	745,670	426	100.00 %	0.06 %

Municipality - District Report

District Plan: CBR22-1

Municipality	District	Total Muni Population	Total District Population	Muni Pop in District	Percent of Muni Pop in District	Percent of District Pop in Muni
Lewisville	6	13,381	745,671	13,381	100.00 %	1.79 %
Lexington	13	19,632	745,671	19,632	100.00 %	2.63 %
Liberty	13	2,655	745,671	2,655	100.00 %	0.36 %
Lilesville	9	395	745,671	395	100.00 %	0.05 %
Lillington	14	4,735	745,670	4,735	100.00 %	0.63 %
Lincolnton	10	11,091	745,671	11,091	100.00 %	1.49 %
Linden	14	136	745,670	136	100.00 %	0.02 %
Littleton	1	559	745,670	559	100.00 %	0.07 %
Locust	8	4,537	745,670	541	11.92 %	0.07 %
	9	4,537	745,671	3,996	88.08 %	0.54 %
Long View	10	5,088	745,671	5,088	100.00 %	0.68 %
Louisburg	1	3,064	745,670	3,064	100.00 %	0.41 %
Love Valley	5	154	745,670	154	100.00 %	0.02 %
Lowell	10	3,654	745,671	3,654	100.00 %	0.49 %
Lucama	1	1,036	745,670	1,036	100.00 %	0.14 %
Lumber Bridge	14	82	745,670	82	100.00 %	0.01 %
Lumberton	14	19,025	745,670	19,025	100.00 %	2.55 %
McAdenville	10	890	745,671	890	100.00 %	0.12 %
Macclesfield	1	413	745,670	413	100.00 %	0.06 %
McDonald	14	94	745,670	94	100.00 %	0.01 %
McFarlan	9	94	745,671	94	100.00 %	0.01 %
Macon	1	110	745,670	110	100.00 %	0.01 %
Madison	5	2,129	745,670	2,129	100.00 %	0.29 %
Maggie Valley	11	1,687	745,671	1,687	100.00 %	0.23 %
Magnolia	7	831	745,671	831	100.00 %	0.11 %
Maiden	10	3,736	745,671	3,736	100.00 %	0.50 %
Manteo	3	1,600	745,670	1,600	100.00 %	0.21 %
Marietta	14	111	745,670	111	100.00 %	0.01 %
Marion	11	7,717	745,671	7,717	100.00 %	1.03 %
Marshall	11	777	745,671	777	100.00 %	0.10 %
Mars Hill	11	2,007	745,671	2,007	100.00 %	0.27 %
Marshville	9	2,522	745,671	2,522	100.00 %	0.34 %
Marvin	9	6,358	745,671	6,358	100.00 %	0.85 %
Matthews	8	29,435	745,670	29,435	100.00 %	3.95 %
Maxton	9	2,110	745,671	208	9.86 %	0.03 %
	14	2,110	745,670	1,902	90.14 %	0.26 %
Mayodan	5	2,418	745,670	2,418	100.00 %	0.32 %
Maysville	3	818	745,670	818	100.00 %	0.11 %
Mebane	9	17,797	745,671	3,171	17.82 %	0.43 %
	13	17,797	745,671	14,626	82.18 %	1.96 %
Mesic	3	144	745,670	144	100.00 %	0.02 %
Micro	7	458	745,671	458	100.00 %	0.06 %

Municipality - District Report

District Plan: CBR22-1

Municipality	District	Total Muni Population	Total District Population	Muni Pop in District	Percent of Muni Pop in District	Percent of District Pop in Muni
Middleburg	1	101	745,670	101	100.00 %	0.01 %
Middlesex	1	912	745,670	912	100.00 %	0.12 %
Midland	8	4,684	745,670	4,684	100.00 %	0.63 %
Midway	13	4,742	745,671	4,742	100.00 %	0.64 %
Mills River	11	7,078	745,671	7,078	100.00 %	0.95 %
Milton	13	155	745,671	155	100.00 %	0.02 %
Mineral Springs	9	3,159	745,671	3,159	100.00 %	0.42 %
Minnesott Beach	3	530	745,670	530	100.00 %	0.07 %
Mint Hill	8	26,450	745,670	26,444	99.98 %	3.55 %
	9	26,450	745,671	6	0.02 %	0.00 %
Misenheimer	9	650	745,671	650	100.00 %	0.09 %
Mocksville	5	5,900	745,670	5,900	100.00 %	0.79 %
Momeyer	1	277	745,670	277	100.00 %	0.04 %
Monroe	9	34,562	745,671	34,562	100.00 %	4.64 %
Montreat	11	901	745,671	901	100.00 %	0.12 %
Mooresboro	10	293	745,671	293	100.00 %	0.04 %
Mooresville	5	50,193	745,670	50,193	100.00 %	6.73 %
Morehead City	3	9,556	745,670	9,556	100.00 %	1.28 %
Morganton	10	17,474	745,671	17,474	100.00 %	2.34 %
Morrisville	4	29,630	745,671	29,630	100.00 %	3.97 %
Morven	9	329	745,671	329	100.00 %	0.04 %
Mount Airy	5	10,676	745,670	10,676	100.00 %	1.43 %
Mount Gilead	9	1,171	745,671	1,171	100.00 %	0.16 %
Mount Holly	10	17,703	745,671	17,703	100.00 %	2.37 %
Mount Olive	3	4,198	745,670	4,193	99.88 %	0.56 %
	7	4,198	745,671	5	0.12 %	0.00 %
Mount Pleasant	8	1,671	745,670	1,671	100.00 %	0.22 %
Murfreesboro	1	2,619	745,670	2,619	100.00 %	0.35 %
Murphy	11	1,608	745,671	1,608	100.00 %	0.22 %
Nags Head	3	3,168	745,670	3,168	100.00 %	0.42 %
Nashville	1	5,632	745,670	5,632	100.00 %	0.76 %
Navassa	7	1,367	745,671	1,367	100.00 %	0.18 %
New Bern	3	31,291	745,670	31,291	100.00 %	4.20 %
Newland	5	715	745,670	715	100.00 %	0.10 %
New London	9	607	745,671	607	100.00 %	0.08 %
Newport	3	4,364	745,670	4,364	100.00 %	0.59 %
Newton	10	13,148	745,671	13,148	100.00 %	1.76 %
Newton Grove	7	585	745,671	585	100.00 %	0.08 %
Norlina	1	920	745,670	920	100.00 %	0.12 %
Norman	9	100	745,671	100	100.00 %	0.01 %
North Topsail Beach	3	1,005	745,670	1,005	100.00 %	0.13 %
Northwest	7	703	745,671	703	100.00 %	0.09 %

Municipality - District Report

District Plan: CBR22-1

Municipality	District	Total Muni Population	Total District Population	Muni Pop in District	Percent of Muni Pop in District	Percent of District Pop in Muni
North Wilkesboro	5	4,382	745,670	4,382	100.00 %	0.59 %
Norwood	9	2,367	745,671	2,367	100.00 %	0.32 %
Oakboro	9	2,128	745,671	2,128	100.00 %	0.29 %
Oak City	1	266	745,670	266	100.00 %	0.04 %
Oak Island	7	8,396	745,671	8,396	100.00 %	1.13 %
Oak Ridge	6	7,474	745,671	7,474	100.00 %	1.00 %
Ocean Isle Beach	7	867	745,671	867	100.00 %	0.12 %
	14	867	745,670	0	0.00 %	0.00 %
Old Fort	11	811	745,671	811	100.00 %	0.11 %
Oriental	3	880	745,670	880	100.00 %	0.12 %
Orrum	14	59	745,670	59	100.00 %	0.01 %
Ossipee	13	536	745,671	536	100.00 %	0.07 %
Oxford	1	8,628	745,670	8,628	100.00 %	1.16 %
Pantego	3	164	745,670	164	100.00 %	0.02 %
Parkton	14	504	745,670	504	100.00 %	0.07 %
Parmele	1	243	745,670	243	100.00 %	0.03 %
Patterson Springs	10	571	745,671	571	100.00 %	0.08 %
Peachland	9	390	745,671	390	100.00 %	0.05 %
Peletier	3	769	745,670	769	100.00 %	0.10 %
Pembroke	14	2,823	745,670	2,823	100.00 %	0.38 %
Pikeville	3	712	745,670	712	100.00 %	0.10 %
Pilot Mountain	5	1,440	745,670	1,440	100.00 %	0.19 %
Pinebluff	9	1,473	745,671	1,473	100.00 %	0.20 %
Pinehurst	9	17,581	745,671	17,581	100.00 %	2.36 %
Pine Knoll Shores	3	1,388	745,670	1,388	100.00 %	0.19 %
Pine Level	7	2,046	745,671	2,046	100.00 %	0.27 %
Pinetops	1	1,200	745,670	1,200	100.00 %	0.16 %
Pineville	12	10,602	745,670	10,602	100.00 %	1.42 %
Pink Hill	3	451	745,670	451	100.00 %	0.06 %
Pittsboro	9	4,537	745,671	4,537	100.00 %	0.61 %
Pleasant Garden	13	5,000	745,671	5,000	100.00 %	0.67 %
Plymouth	1	3,320	745,670	3,320	100.00 %	0.45 %
Polkton	9	2,250	745,671	2,250	100.00 %	0.30 %
Polkville	10	516	745,671	516	100.00 %	0.07 %
Pollocksville	3	268	745,670	268	100.00 %	0.04 %
Powellsville	1	189	745,670	189	100.00 %	0.03 %
Princeton	7	1,315	745,671	1,315	100.00 %	0.18 %
Princeville	1	1,254	745,670	1,254	100.00 %	0.17 %
Proctorville	14	121	745,670	121	100.00 %	0.02 %
Raeford	14	4,559	745,670	4,559	100.00 %	0.61 %
Raleigh	2	467,665	745,671	332,835	71.17 %	44.64 %
	4	467,665	745,671	134,830	28.83 %	18.08 %

Municipality - District Report

District Plan: CBR22-1

Municipality	District	Total Muni Population	Total District Population	Muni Pop in District	Percent of Muni Pop in District	Percent of District Pop in Muni
Ramseur	13	1,774	745,671	1,774	100.00 %	0.24 %
Randleman	13	4,595	745,671	4,595	100.00 %	0.62 %
Ranlo	10	4,511	745,671	4,511	100.00 %	0.60 %
Raynham	14	60	745,670	60	100.00 %	0.01 %
Red Cross	9	762	745,671	762	100.00 %	0.10 %
Red Oak	1	3,342	745,670	3,342	100.00 %	0.45 %
Red Springs	14	3,087	745,670	3,087	100.00 %	0.41 %
Reidsville	5	14,583	745,670	14,583	100.00 %	1.96 %
Rennert	14	275	745,670	275	100.00 %	0.04 %
Rhodhiss	5	997	745,670	358	35.91 %	0.05 %
	10	997	745,671	639	64.09 %	0.09 %
Richfield	9	582	745,671	582	100.00 %	0.08 %
Richlands	7	2,287	745,671	2,287	100.00 %	0.31 %
Rich Square	1	894	745,670	894	100.00 %	0.12 %
River Bend	3	2,902	745,670	2,902	100.00 %	0.39 %
Roanoke Rapids	1	15,229	745,670	15,229	100.00 %	2.04 %
Robbins	9	1,168	745,671	1,168	100.00 %	0.16 %
Robbinsville	11	597	745,671	597	100.00 %	0.08 %
Robersonville	1	1,269	745,670	1,269	100.00 %	0.17 %
Rockingham	9	9,243	745,671	9,243	100.00 %	1.24 %
Rockwell	8	2,302	745,670	2,302	100.00 %	0.31 %
Rocky Mount	1	54,341	745,670	54,341	100.00 %	7.29 %
Rolesville	2	9,475	745,671	9,475	100.00 %	1.27 %
Ronda	5	438	745,670	438	100.00 %	0.06 %
Roper	1	485	745,670	485	100.00 %	0.07 %
Roseboro	7	1,163	745,671	1,163	100.00 %	0.16 %
Rose Hill	7	1,371	745,671	1,371	100.00 %	0.18 %
Rosman	11	701	745,671	701	100.00 %	0.09 %
Rowland	14	885	745,670	885	100.00 %	0.12 %
Roxboro	13	8,134	745,671	8,134	100.00 %	1.09 %
Roxobel	1	187	745,670	187	100.00 %	0.03 %
Rural Hall	6	3,351	745,671	3,351	100.00 %	0.45 %
Ruth	10	347	745,671	347	100.00 %	0.05 %
Rutherford College	5	1,226	745,670	0	0.00 %	0.00 %
	10	1,226	745,671	1,226	100.00 %	0.16 %
Rutherfordton	10	3,640	745,671	3,640	100.00 %	0.49 %
St. Helena	7	417	745,671	417	100.00 %	0.06 %
St. James	7	6,529	745,671	6,529	100.00 %	0.88 %
St. Pauls	14	2,045	745,670	2,045	100.00 %	0.27 %
Salemburg	7	457	745,671	457	100.00 %	0.06 %
Salisbury	8	35,540	745,670	35,540	100.00 %	4.77 %
Saluda	11	631	745,671	631	100.00 %	0.08 %

Municipality - District Report

District Plan: CBR22-1

Municipality	District	Total Muni Population	Total District Population	Muni Pop in District	Percent of Muni Pop in District	Percent of District Pop in Muni
Sandy Creek	7	248	745,671	248	100.00 %	0.03 %
Sandyfield	14	430	745,670	430	100.00 %	0.06 %
Sanford	9	30,261	745,671	30,261	100.00 %	4.06 %
Saratoga	1	353	745,670	353	100.00 %	0.05 %
Sawmills	5	5,020	745,670	5,020	100.00 %	0.67 %
Scotland Neck	1	1,640	745,670	1,640	100.00 %	0.22 %
Seaboard	1	542	745,670	542	100.00 %	0.07 %
Seagrove	13	235	745,671	235	100.00 %	0.03 %
Sedalia	13	676	745,671	676	100.00 %	0.09 %
Selma	7	6,317	745,671	6,317	100.00 %	0.85 %
Seven Devils	5	313	745,670	313	100.00 %	0.04 %
Seven Springs	3	55	745,670	55	100.00 %	0.01 %
Severn	1	191	745,670	191	100.00 %	0.03 %
Shallotte	7	4,185	745,671	3,059	73.09 %	0.41 %
	14	4,185	745,670	1,126	26.91 %	0.15 %
Sharpsburg	1	1,697	745,670	1,697	100.00 %	0.23 %
Shelby	10	21,918	745,671	21,918	100.00 %	2.94 %
Siler City	13	7,702	745,671	7,702	100.00 %	1.03 %
Simpson	1	390	745,670	390	100.00 %	0.05 %
Sims	1	275	745,670	275	100.00 %	0.04 %
Smithfield	7	11,292	745,671	11,292	100.00 %	1.51 %
Snow Hill	1	1,481	745,670	1,481	100.00 %	0.20 %
Southern Pines	9	15,545	745,671	15,545	100.00 %	2.08 %
Southern Shores	3	3,090	745,670	3,090	100.00 %	0.41 %
Southport	7	3,971	745,671	3,971	100.00 %	0.53 %
Sparta	5	1,834	745,670	1,834	100.00 %	0.25 %
Speed	1	63	745,670	63	100.00 %	0.01 %
Spencer	8	3,308	745,670	3,308	100.00 %	0.44 %
Spencer Mountain	10	0	745,671	0	0.00 %	0.00 %
Spindale	10	4,225	745,671	4,225	100.00 %	0.57 %
Spring Hope	1	1,309	745,670	1,309	100.00 %	0.18 %
Spring Lake	14	11,660	745,670	11,660	100.00 %	1.56 %
Spruce Pine	11	2,194	745,671	2,194	100.00 %	0.29 %
Staley	13	397	745,671	397	100.00 %	0.05 %
Stallings	8	16,112	745,670	384	2.38 %	0.05 %
	9	16,112	745,671	15,728	97.62 %	2.11 %
Stanfield	9	1,585	745,671	1,585	100.00 %	0.21 %
Stanley	10	3,963	745,671	3,963	100.00 %	0.53 %
Stantonsburg	1	762	745,670	762	100.00 %	0.10 %
Star	9	806	745,671	806	100.00 %	0.11 %
Statesville	5	28,419	745,670	28,418	100.00 %	3.81 %
	8	28,419	745,670	1	0.00 %	0.00 %

Municipality - District Report

District Plan: CBR22-1

Municipality	District	Total Muni Population	Total District Population	Muni Pop in District	Percent of Muni Pop in District	Percent of District Pop in Muni
Stedman	14	1,277	745,670	1,277	100.00 %	0.17 %
Stem	1	960	745,670	960	100.00 %	0.13 %
Stokesdale	6	5,924	745,671	5,924	100.00 %	0.79 %
Stoneville	5	1,308	745,670	1,308	100.00 %	0.18 %
Stonewall	3	214	745,670	214	100.00 %	0.03 %
Stovall	1	324	745,670	324	100.00 %	0.04 %
Sugar Mountain	5	371	745,670	371	100.00 %	0.05 %
Summerfield	6	10,951	745,671	10,951	100.00 %	1.47 %
Sunset Beach	7	4,175	745,671	37	0.89 %	0.00 %
	14	4,175	745,670	4,138	99.11 %	0.55 %
Surf City	3	3,867	745,670	334	8.64 %	0.04 %
	7	3,867	745,671	3,533	91.36 %	0.47 %
Swansboro	3	3,744	745,670	3,744	100.00 %	0.50 %
Swepsonville	13	2,445	745,671	2,445	100.00 %	0.33 %
Sylva	11	2,578	745,671	2,578	100.00 %	0.35 %
Tabor City	14	3,781	745,670	3,781	100.00 %	0.51 %
Tarboro	1	10,721	745,670	10,721	100.00 %	1.44 %
Tar Heel	14	90	745,670	90	100.00 %	0.01 %
Taylorsville	5	2,320	745,670	1,021	44.01 %	0.14 %
	10	2,320	745,671	1,299	55.99 %	0.17 %
Taylortown	9	634	745,671	634	100.00 %	0.09 %
Teachey	7	448	745,671	448	100.00 %	0.06 %
Thomasville	13	27,183	745,671	27,183	100.00 %	3.65 %
Tobaccoville	5	2,578	745,670	0	0.00 %	0.00 %
	6	2,578	745,671	2,578	100.00 %	0.35 %
Topsail Beach	7	461	745,671	461	100.00 %	0.06 %
Trenton	3	238	745,670	238	100.00 %	0.03 %
Trent Woods	3	4,074	745,670	4,074	100.00 %	0.55 %
Trinity	13	7,006	745,671	7,006	100.00 %	0.94 %
Troutman	5	3,698	745,670	3,698	100.00 %	0.50 %
Troy	9	2,850	745,671	2,850	100.00 %	0.38 %
Tryon	11	1,562	745,671	1,562	100.00 %	0.21 %
Turkey	7	213	745,671	213	100.00 %	0.03 %
Unionville	9	6,643	745,671	6,643	100.00 %	0.89 %
Valdese	10	4,689	745,671	4,689	100.00 %	0.63 %
Vanceboro	3	869	745,670	869	100.00 %	0.12 %
Vandemere	3	246	745,670	246	100.00 %	0.03 %
Varnamtown	7	525	745,671	525	100.00 %	0.07 %
Vass	9	952	745,671	952	100.00 %	0.13 %
Waco	10	310	745,671	310	100.00 %	0.04 %
Wade	14	638	745,670	638	100.00 %	0.09 %
Wadesboro	9	5,008	745,671	5,008	100.00 %	0.67 %

Municipality - District Report

District Plan: CBR22-1

Municipality	District	Total Muni Population	Total District Population	Muni Pop in District	Percent of Muni Pop in District	Percent of District Pop in Muni
Wagram	9	615	745,671	615	100.00 %	0.08 %
Wake Forest	1	47,601	745,670	1,504	3.16 %	0.20 %
	2	47,601	745,671	46,097	96.84 %	6.18 %
Walkertown	6	5,692	745,671	5,692	100.00 %	0.76 %
Wallace	7	3,413	745,671	3,413	100.00 %	0.46 %
Wallburg	13	3,051	745,671	3,051	100.00 %	0.41 %
Walnut Cove	5	1,586	745,670	1,586	100.00 %	0.21 %
Walnut Creek	3	1,084	745,670	1,084	100.00 %	0.15 %
Walstonburg	1	193	745,670	193	100.00 %	0.03 %
Warrenton	1	851	745,670	851	100.00 %	0.11 %
Warsaw	7	2,733	745,671	2,733	100.00 %	0.37 %
Washington	3	9,875	745,670	9,875	100.00 %	1.32 %
Washington Park	3	392	745,670	392	100.00 %	0.05 %
Watha	7	181	745,671	181	100.00 %	0.02 %
Waxhaw	9	20,534	745,671	20,534	100.00 %	2.75 %
Waynesville	11	10,140	745,671	10,140	100.00 %	1.36 %
Weaverville	11	4,567	745,671	4,567	100.00 %	0.61 %
Webster	11	372	745,671	372	100.00 %	0.05 %
Weddington	8	13,181	745,670	5	0.04 %	0.00 %
	9	13,181	745,671	13,176	99.96 %	1.77 %
Weldon	1	1,444	745,670	1,444	100.00 %	0.19 %
Wendell	2	9,793	745,671	9,793	100.00 %	1.31 %
Wentworth	5	2,662	745,670	2,662	100.00 %	0.36 %
Wesley Chapel	9	8,681	745,671	8,681	100.00 %	1.16 %
West Jefferson	5	1,279	745,670	1,279	100.00 %	0.17 %
Whispering Pines	9	4,987	745,671	4,987	100.00 %	0.67 %
Whitakers	1	627	745,670	627	100.00 %	0.08 %
White Lake	14	843	745,670	843	100.00 %	0.11 %
Whiteville	14	4,766	745,670	4,766	100.00 %	0.64 %
Whitsett	13	584	745,671	584	100.00 %	0.08 %
Wilkesboro	5	3,687	745,670	3,687	100.00 %	0.49 %
Williamston	1	5,248	745,670	5,248	100.00 %	0.70 %
Wilmington	7	115,451	745,671	115,451	100.00 %	15.48 %
Wilson	1	47,851	745,670	47,851	100.00 %	6.42 %
Wilson's Mills	7	2,534	745,671	2,534	100.00 %	0.34 %
Windsor	1	3,582	745,670	3,582	100.00 %	0.48 %
Winfall	1	555	745,670	555	100.00 %	0.07 %
Wingate	9	4,055	745,671	4,055	100.00 %	0.54 %
Winston-Salem	6	249,545	745,671	249,545	100.00 %	33.47 %
Winterville	1	10,462	745,670	10,462	100.00 %	1.40 %
Winton	1	629	745,670	629	100.00 %	0.08 %
Woodfin	11	7,936	745,671	7,936	100.00 %	1.06 %

Municipality - District Report

District Plan: CBR22-1

Municipality	District	Total Muni Population	Total District Population	Muni Pop in District	Percent of Muni Pop in District	Percent of District Pop in Muni
Woodland	1	557	745,670	557	100.00 %	0.07 %
Wrightsville Beach	7	2,473	745,671	2,473	100.00 %	0.33 %
Yadkinville	5	2,995	745,670	2,995	100.00 %	0.40 %
Yanceyville	13	1,937	745,671	1,937	100.00 %	0.26 %
Youngsville	1	2,016	745,670	2,016	100.00 %	0.27 %
Zebulon	2	6,903	745,671	6,903	100.00 %	0.93 %
	7	6,903	745,671	0	0.00 %	0.00 %
			Assigned Geography Total:	**6,017,605**		

Report display: all municipalities

Total Municipalities Statewide: 553

Fully Assigned Municipalities: 553

Partially Assigned Municipalities: 0

Fully Unassigned Municipalities: 0

Total Districts Assigned: 14

Split Municipalities: 40

Splits Involving Population: 30

Municipality by County - District Report

District Plan: CBR22-1

Municipality	District	Total Muni Population	Total District Population	Muni Pop in District	Percent of Muni Pop in District	Percent of District Pop in Muni
Aberdeen	9	8,516	745,671	8,516	100.00 %	1.14 %
Ahoskie	1	4,891	745,670	4,891	100.00 %	0.66 %
Alamance	13	988	745,671	988	100.00 %	0.13 %
Albemarle	9	16,432	745,671	16,432	100.00 %	2.20 %
Alliance	3	733	745,670	733	100.00 %	0.10 %
Andrews	11	1,667	745,671	1,667	100.00 %	0.22 %
Angier (Harnett)	14	4,709	745,670	4,709	100.00 %	0.63 %
Angier (Wake)	2	556	745,671	556	100.00 %	0.07 %
Ansonville	9	440	745,671	440	100.00 %	0.06 %
Apex	2	58,780	745,671	34,882	59.34 %	4.68 %
	4	58,780	745,671	23,898	40.66 %	3.20 %
Arapahoe	3	416	745,670	416	100.00 %	0.06 %
Archdale (Guilford)	13	380	745,671	380	100.00 %	0.05 %
Archdale (Randolph)	13	11,527	745,671	11,527	100.00 %	1.55 %
Archer Lodge	7	4,797	745,671	4,797	100.00 %	0.64 %
Asheboro	13	27,156	745,671	27,156	100.00 %	3.64 %
Asheville	11	94,589	745,671	94,589	100.00 %	12.69 %
Askewville	1	184	745,670	184	100.00 %	0.02 %
Atkinson	7	296	745,671	296	100.00 %	0.04 %
Atlantic Beach	3	1,364	745,670	1,364	100.00 %	0.18 %
Aulander	1	763	745,670	763	100.00 %	0.10 %
Aurora	3	455	745,670	455	100.00 %	0.06 %
Autryville	7	167	745,671	167	100.00 %	0.02 %
Ayden	1	4,977	745,670	4,977	100.00 %	0.67 %
	3	4,977	745,670	0	0.00 %	0.00 %
Badin	9	2,024	745,671	2,024	100.00 %	0.27 %
Bailey	1	568	745,670	568	100.00 %	0.08 %
Bakersville	11	450	745,671	450	100.00 %	0.06 %
Bald Head Island	7	268	745,671	268	100.00 %	0.04 %
Banner Elk	5	1,049	745,670	1,049	100.00 %	0.14 %
Bath	3	245	745,670	245	100.00 %	0.03 %
Bayboro	3	1,161	745,670	1,161	100.00 %	0.16 %
Bear Grass	1	89	745,670	89	100.00 %	0.01 %
Beaufort	3	4,464	745,670	4,464	100.00 %	0.60 %
Beech Mountain (Avery)	5	62	745,670	62	100.00 %	0.01 %
Beech Mountain (Watauga)	5	613	745,670	613	100.00 %	0.08 %
Belhaven	3	1,410	745,670	1,410	100.00 %	0.19 %
Belmont	10	15,010	745,671	15,010	100.00 %	2.01 %
Belville	7	2,406	745,671	2,406	100.00 %	0.32 %
Belwood	10	857	745,671	857	100.00 %	0.11 %
Benson (Harnett)	14	0	745,670	0	0.00 %	0.00 %

Municipality by County - District Report

District Plan: CBR22-1

Municipality	District	Total Muni Population	Total District Population	Muni Pop in District	Percent of Muni Pop in District	Percent of District Pop in Muni
Benson (Johnston)	7	3,967	745,671	3,967	100.00 %	0.53 %
Bermuda Run	5	3,120	745,670	3,120	100.00 %	0.42 %
Bessemer City	10	5,428	745,671	5,428	100.00 %	0.73 %
Bethania	6	344	745,671	344	100.00 %	0.05 %
Bethel	1	1,373	745,670	1,373	100.00 %	0.18 %
Beulaville	7	1,116	745,671	1,116	100.00 %	0.15 %
Biltmore Forest	11	1,409	745,671	1,409	100.00 %	0.19 %
Biscoe	9	1,848	745,671	1,848	100.00 %	0.25 %
Black Creek	1	692	745,670	692	100.00 %	0.09 %
Black Mountain	11	8,426	745,671	8,426	100.00 %	1.13 %
Bladenboro	14	1,648	745,670	1,648	100.00 %	0.22 %
Blowing Rock (Caldwell)	5	91	745,670	91	100.00 %	0.01 %
Blowing Rock (Watauga)	5	1,285	745,670	1,285	100.00 %	0.17 %
Boardman	14	166	745,670	166	100.00 %	0.02 %
Bogue	3	695	745,670	695	100.00 %	0.09 %
Boiling Spring Lakes	7	5,943	745,671	5,943	100.00 %	0.80 %
Boiling Springs	10	4,615	745,671	4,615	100.00 %	0.62 %
Bolivia	7	149	745,671	149	100.00 %	0.02 %
Bolton	14	519	745,670	519	100.00 %	0.07 %
Boone	5	19,092	745,670	19,092	100.00 %	2.56 %
Boonville	5	1,185	745,670	1,185	100.00 %	0.16 %
Bostic	10	355	745,671	355	100.00 %	0.05 %
Brevard	11	7,744	745,671	7,744	100.00 %	1.04 %
Bridgeton	3	349	745,670	349	100.00 %	0.05 %
Broadway (Harnett)	14	0	745,670	0	0.00 %	0.00 %
Broadway (Lee)	9	1,267	745,671	1,267	100.00 %	0.17 %
Brookford	10	442	745,671	442	100.00 %	0.06 %
Brunswick	14	973	745,670	973	100.00 %	0.13 %
Bryson City	11	1,558	745,671	1,558	100.00 %	0.21 %
Bunn	1	327	745,670	327	100.00 %	0.04 %
Burgaw	7	3,088	745,671	3,088	100.00 %	0.41 %
Burlington (Alamance)	13	55,481	745,671	55,481	100.00 %	7.44 %
Burlington (Guilford)	13	1,822	745,671	1,822	100.00 %	0.24 %
Burnsville	11	1,614	745,671	1,614	100.00 %	0.22 %
Butner	1	8,397	745,670	8,397	100.00 %	1.13 %
Cajah's Mountain	5	2,722	745,670	2,722	100.00 %	0.37 %
Calabash	14	2,011	745,670	2,011	100.00 %	0.27 %
Calypso	7	327	745,671	327	100.00 %	0.04 %
Cameron	9	244	745,671	244	100.00 %	0.03 %
Candor (Montgomery)	9	813	745,671	813	100.00 %	0.11 %
Candor (Moore)	9	0	745,671	0	0.00 %	0.00 %

Municipality by County - District Report

District Plan: CBR22-1

Municipality	District	Total Muni Population	Total District Population	Muni Pop in District	Percent of Muni Pop in District	Percent of District Pop in Muni
Canton	11	4,422	745,671	4,422	100.00 %	0.59 %
Cape Carteret	3	2,224	745,670	2,224	100.00 %	0.30 %
Carolina Beach	7	6,564	745,671	6,564	100.00 %	0.88 %
Carolina Shores	14	4,588	745,670	4,588	100.00 %	0.62 %
Carrboro	9	21,295	745,671	21,295	100.00 %	2.86 %
Carthage	9	2,775	745,671	2,775	100.00 %	0.37 %
Cary (Chatham)	9	3,709	745,671	3,709	100.00 %	0.50 %
Cary (Wake)	2	171,012	745,671	25,074	14.66 %	3.36 %
	4	171,012	745,671	145,938	85.34 %	19.57 %
Casar	10	305	745,671	305	100.00 %	0.04 %
Castalia	1	264	745,670	264	100.00 %	0.04 %
Caswell Beach	7	395	745,671	395	100.00 %	0.05 %
Catawba	10	702	745,671	702	100.00 %	0.09 %
Cedar Point	3	1,764	745,670	1,764	100.00 %	0.24 %
Cedar Rock	5	301	745,670	301	100.00 %	0.04 %
Cerro Gordo	14	131	745,670	131	100.00 %	0.02 %
Chadbourn	14	1,574	745,670	1,574	100.00 %	0.21 %
Chapel Hill (Durham)	4	2,906	745,671	2,906	100.00 %	0.39 %
Chapel Hill (Orange)	4	59,054	745,671	35,223	59.65 %	4.72 %
	9	59,054	745,671	23,831	40.35 %	3.20 %
Charlotte	8	874,579	745,670	180,445	20.63 %	24.20 %
	12	874,579	745,670	694,134	79.37 %	93.09 %
Cherryville	10	6,078	745,671	6,078	100.00 %	0.82 %
Chimney Rock Village	11	140	745,671	140	100.00 %	0.02 %
China Grove	8	4,434	745,670	4,434	100.00 %	0.59 %
Chocowinity	3	722	745,670	722	100.00 %	0.10 %
Claremont	10	1,692	745,671	1,692	100.00 %	0.23 %
Clarkton	14	614	745,670	614	100.00 %	0.08 %
Clayton (Johnston)	7	26,307	745,671	26,307	100.00 %	3.53 %
Clayton (Wake)	2	0	745,671	0	0.00 %	0.00 %
Clemmons	6	21,163	745,671	21,163	100.00 %	2.84 %
Cleveland	8	846	745,670	846	100.00 %	0.11 %
Clinton	7	8,383	745,671	8,383	100.00 %	1.12 %
Clyde	11	1,368	745,671	1,368	100.00 %	0.18 %
Coats	14	2,155	745,670	2,155	100.00 %	0.29 %
Cofield	1	267	745,670	267	100.00 %	0.04 %
Colerain	1	217	745,670	217	100.00 %	0.03 %
Columbia	3	610	745,670	610	100.00 %	0.08 %
Columbus	11	1,060	745,671	1,060	100.00 %	0.14 %
Como	1	67	745,670	67	100.00 %	0.01 %
Concord	8	105,240	745,670	105,240	100.00 %	14.11 %

Municipality by County - District Report

District Plan: CBR22-1

Municipality	District	Total Muni Population	Total District Population	Muni Pop in District	Percent of Muni Pop in District	Percent of District Pop in Muni
Conetoe	1	198	745,670	198	100.00 %	0.03 %
Connelly Springs	10	1,529	745,671	1,529	100.00 %	0.21 %
Conover	10	8,421	745,671	8,421	100.00 %	1.13 %
Conway	1	752	745,670	752	100.00 %	0.10 %
Cooleemee	5	940	745,670	940	100.00 %	0.13 %
Cornelius	8	31,412	745,670	31,412	100.00 %	4.21 %
Cove City	3	378	745,670	378	100.00 %	0.05 %
Cramerton	10	5,296	745,671	5,296	100.00 %	0.71 %
Creedmoor	1	4,866	745,670	4,866	100.00 %	0.65 %
Creswell	1	207	745,670	207	100.00 %	0.03 %
Crossnore	5	143	745,670	143	100.00 %	0.02 %
Dallas	10	5,927	745,671	5,927	100.00 %	0.79 %
Danbury	5	189	745,670	189	100.00 %	0.03 %
Davidson (Iredell)	5	378	745,670	378	100.00 %	0.05 %
Davidson (Mecklenburg)	8	14,728	745,670	14,728	100.00 %	1.98 %
Dellview	10	6	745,671	6	100.00 %	0.00 %
Denton	13	1,494	745,671	1,494	100.00 %	0.20 %
Dillsboro	11	213	745,671	213	100.00 %	0.03 %
Dobbins Heights	9	687	745,671	687	100.00 %	0.09 %
Dobson	5	1,462	745,670	1,462	100.00 %	0.20 %
Dortches	1	1,082	745,670	1,082	100.00 %	0.15 %
Dover	3	349	745,670	349	100.00 %	0.05 %
Drexel	10	1,760	745,671	1,760	100.00 %	0.24 %
Dublin	14	267	745,670	267	100.00 %	0.04 %
Duck	3	742	745,670	742	100.00 %	0.10 %
Dunn	14	8,446	745,670	8,446	100.00 %	1.13 %
Durham (Durham)	4	283,093	745,671	283,093	100.00 %	37.96 %
Durham (Orange)	9	144	745,671	144	100.00 %	0.02 %
Durham (Wake)	4	269	745,671	269	100.00 %	0.04 %
Earl	10	198	745,671	198	100.00 %	0.03 %
East Arcadia	14	418	745,670	418	100.00 %	0.06 %
East Bend	5	634	745,670	634	100.00 %	0.09 %
East Laurinburg	9	234	745,671	234	100.00 %	0.03 %
East Spencer	8	1,567	745,670	1,567	100.00 %	0.21 %
Eastover	14	3,656	745,670	3,656	100.00 %	0.49 %
Eden	5	15,421	745,670	15,421	100.00 %	2.07 %
Edenton	1	4,460	745,670	4,460	100.00 %	0.60 %
Elizabeth City (Camden)	3	38	745,670	38	100.00 %	0.01 %
Elizabeth City (Pasquotank)	3	18,593	745,670	18,593	100.00 %	2.49 %
Elizabethtown	14	3,296	745,670	3,296	100.00 %	0.44 %
Elk Park	5	542	745,670	542	100.00 %	0.07 %

Municipality by County - District Report

District Plan: CBR22-1

Municipality	District	Total Muni Population	Total District Population	Muni Pop in District	Percent of Muni Pop in District	Percent of District Pop in Muni
Elkin (Surry)	5	4,049	745,670	4,049	100.00 %	0.54 %
Elkin (Wilkes)	5	73	745,670	73	100.00 %	0.01 %
Ellenboro	10	723	745,671	723	100.00 %	0.10 %
Ellerbe	9	864	745,671	864	100.00 %	0.12 %
Elm City (Nash)	1	0	745,670	0	0.00 %	0.00 %
Elm City (Wilson)	1	1,218	745,670	1,218	100.00 %	0.16 %
Elon	13	11,336	745,671	11,336	100.00 %	1.52 %
Emerald Isle	3	3,847	745,670	3,847	100.00 %	0.52 %
Enfield	1	1,865	745,670	1,865	100.00 %	0.25 %
Erwin	14	4,542	745,670	4,542	100.00 %	0.61 %
Eureka	3	214	745,670	214	100.00 %	0.03 %
Everetts	1	150	745,670	150	100.00 %	0.02 %
Fair Bluff	14	709	745,670	709	100.00 %	0.10 %
Fairmont	14	2,191	745,670	2,191	100.00 %	0.29 %
Fairview	9	3,456	745,671	3,456	100.00 %	0.46 %
Faison (Duplin)	7	784	745,671	784	100.00 %	0.11 %
Faison (Sampson)	7	0	745,671	0	0.00 %	0.00 %
Faith	8	819	745,670	819	100.00 %	0.11 %
Falcon (Cumberland)	14	324	745,670	324	100.00 %	0.04 %
Falcon (Sampson)	7	0	745,671	0	0.00 %	0.00 %
Falkland	1	47	745,670	47	100.00 %	0.01 %
Fallston	10	627	745,671	627	100.00 %	0.08 %
Farmville	1	4,461	745,670	4,461	100.00 %	0.60 %
Fayetteville	14	208,501	745,670	208,501	100.00 %	27.96 %
Flat Rock	11	3,486	745,671	3,486	100.00 %	0.47 %
Fletcher	11	7,987	745,671	7,987	100.00 %	1.07 %
Fontana Dam	11	13	745,671	13	100.00 %	0.00 %
Forest City	10	7,377	745,671	7,377	100.00 %	0.99 %
Forest Hills	11	303	745,671	303	100.00 %	0.04 %
Fountain	1	385	745,670	385	100.00 %	0.05 %
Four Oaks	7	2,158	745,671	2,158	100.00 %	0.29 %
Foxfire	9	1,288	745,671	1,288	100.00 %	0.17 %
Franklin	11	4,175	745,671	4,175	100.00 %	0.56 %
Franklinton	1	2,456	745,670	2,456	100.00 %	0.33 %
Franklinville	13	1,197	745,671	1,197	100.00 %	0.16 %
Fremont	3	1,196	745,670	1,196	100.00 %	0.16 %
Fuquay-Varina (Harnett)	14	0	745,670	0	0.00 %	0.00 %
Fuquay-Varina (Wake)	2	34,152	745,671	34,152	100.00 %	4.58 %
Gamewell	5	3,702	745,670	3,702	100.00 %	0.50 %
Garland	7	595	745,671	595	100.00 %	0.08 %
Garner	2	31,159	745,671	31,159	100.00 %	4.18 %

Municipality by County - District Report

District Plan: CBR22-1

Municipality	District	Total Muni Population	Total District Population	Muni Pop in District	Percent of Muni Pop in District	Percent of District Pop in Muni
Garysburg	1	904	745,670	904	100.00 %	0.12 %
Gaston	1	1,008	745,670	1,008	100.00 %	0.14 %
Gastonia	10	80,411	745,671	80,411	100.00 %	10.78 %
Gatesville	1	267	745,670	267	100.00 %	0.04 %
Gibson	9	449	745,671	449	100.00 %	0.06 %
Gibsonville (Alamance)	13	4,278	745,671	4,278	100.00 %	0.57 %
Gibsonville (Guilford)	13	4,642	745,671	4,642	100.00 %	0.62 %
Glen Alpine	10	1,529	745,671	1,529	100.00 %	0.21 %
Godwin	14	128	745,670	128	100.00 %	0.02 %
Goldsboro	3	33,657	745,670	33,657	100.00 %	4.51 %
Goldston	13	234	745,671	234	100.00 %	0.03 %
Graham	13	17,157	745,671	17,157	100.00 %	2.30 %
Grandfather Village	5	95	745,670	95	100.00 %	0.01 %
Granite Falls	5	4,965	745,670	4,965	100.00 %	0.67 %
Granite Quarry	8	2,984	745,670	2,984	100.00 %	0.40 %
Grantsboro	3	692	745,670	692	100.00 %	0.09 %
Green Level	13	3,152	745,671	3,152	100.00 %	0.42 %
Greenevers	7	567	745,671	567	100.00 %	0.08 %
Greensboro	6	299,035	745,671	272,015	90.96 %	36.48 %
	13	299,035	745,671	27,020	9.04 %	3.62 %
Greenville	1	87,521	745,670	72,239	82.54 %	9.69 %
	3	87,521	745,670	15,282	17.46 %	2.05 %
Grifton (Lenoir)	3	147	745,670	147	100.00 %	0.02 %
Grifton (Pitt)	3	2,301	745,670	2,301	100.00 %	0.31 %
Grimesland	1	386	745,670	174	45.08 %	0.02 %
	3	386	745,670	212	54.92 %	0.03 %
Grover	10	802	745,671	802	100.00 %	0.11 %
Halifax	1	170	745,670	170	100.00 %	0.02 %
Hamilton	1	306	745,670	306	100.00 %	0.04 %
Hamlet	9	6,025	745,671	6,025	100.00 %	0.81 %
Harmony	5	543	745,670	543	100.00 %	0.07 %
Harrells (Duplin)	7	0	745,671	0	0.00 %	0.00 %
Harrells (Sampson)	7	160	745,671	160	100.00 %	0.02 %
Harrellsville	1	85	745,670	85	100.00 %	0.01 %
Harrisburg	8	18,967	745,670	18,967	100.00 %	2.54 %
Hassell	1	49	745,670	49	100.00 %	0.01 %
Havelock	3	16,621	745,670	16,621	100.00 %	2.23 %
Haw River	13	2,252	745,671	2,252	100.00 %	0.30 %
Hayesville	11	461	745,671	461	100.00 %	0.06 %
Hemby Bridge	9	1,614	745,671	1,614	100.00 %	0.22 %
Henderson	1	15,060	745,670	15,060	100.00 %	2.02 %

Municipality by County - District Report

District Plan: CBR22-1

Municipality	District	Total Muni Population	Total District Population	Muni Pop in District	Percent of Muni Pop in District	Percent of District Pop in Muni
Hendersonville	11	15,137	745,671	15,137	100.00 %	2.03 %
Hertford	1	1,934	745,670	1,934	100.00 %	0.26 %
Hickory (Burke)	10	79	745,671	79	100.00 %	0.01 %
Hickory (Caldwell)	5	32	745,670	32	100.00 %	0.00 %
Hickory (Catawba)	10	43,379	745,671	43,379	100.00 %	5.82 %
High Point (Davidson)	13	6,646	745,671	6,646	100.00 %	0.89 %
High Point (Forsyth)	6	84	745,671	84	100.00 %	0.01 %
High Point (Guilford)	6	107,321	745,671	36,723	34.22 %	4.92 %
	13	107,321	745,671	70,598	65.78 %	9.47 %
High Point (Randolph)	13	8	745,671	8	100.00 %	0.00 %
High Shoals	10	595	745,671	595	100.00 %	0.08 %
Highlands (Jackson)	11	12	745,671	12	100.00 %	0.00 %
Highlands (Macon)	11	1,060	745,671	1,060	100.00 %	0.14 %
Hildebran	10	1,679	745,671	1,679	100.00 %	0.23 %
Hillsborough	9	9,660	745,671	9,660	100.00 %	1.30 %
Hobgood	1	268	745,670	268	100.00 %	0.04 %
Hoffman	9	418	745,671	418	100.00 %	0.06 %
Holden Beach	7	921	745,671	921	100.00 %	0.12 %
Holly Ridge	3	4,171	745,670	4,171	100.00 %	0.56 %
Holly Springs	2	41,239	745,671	41,239	100.00 %	5.53 %
Hookerton	1	413	745,670	413	100.00 %	0.06 %
Hope Mills	14	17,808	745,670	17,808	100.00 %	2.39 %
Hot Springs	11	520	745,671	520	100.00 %	0.07 %
Hudson	5	3,780	745,670	3,780	100.00 %	0.51 %
Huntersville	8	61,376	745,670	61,376	100.00 %	8.23 %
Indian Beach	3	223	745,670	223	100.00 %	0.03 %
Indian Trail	9	39,997	745,671	39,997	100.00 %	5.36 %
Jackson	1	430	745,670	430	100.00 %	0.06 %
Jacksonville	3	72,723	745,670	72,723	100.00 %	9.75 %
Jamestown	6	3,668	745,671	690	18.81 %	0.09 %
	13	3,668	745,671	2,978	81.19 %	0.40 %
Jamesville	1	424	745,670	424	100.00 %	0.06 %
Jefferson	5	1,622	745,670	1,622	100.00 %	0.22 %
Jonesville	5	2,308	745,670	2,308	100.00 %	0.31 %
Kannapolis (Cabarrus)	8	42,846	745,670	42,846	100.00 %	5.75 %
Kannapolis (Rowan)	8	10,268	745,670	10,268	100.00 %	1.38 %
Kelford	1	203	745,670	203	100.00 %	0.03 %
Kenansville	7	770	745,671	770	100.00 %	0.10 %
Kenly (Johnston)	7	1,293	745,671	1,293	100.00 %	0.17 %
Kenly (Wilson)	1	198	745,670	198	100.00 %	0.03 %
Kernersville (Forsyth)	6	25,947	745,671	25,947	100.00 %	3.48 %

Municipality by County - District Report

District Plan: CBR22-1

Municipality	District	Total Muni Population	Total District Population	Muni Pop in District	Percent of Muni Pop in District	Percent of District Pop in Muni
Kernersville (Guilford)	6	502	745,671	502	100.00 %	0.07 %
Kill Devil Hills	3	7,656	745,670	7,656	100.00 %	1.03 %
King (Forsyth)	6	591	745,671	591	100.00 %	0.08 %
King (Stokes)	5	6,606	745,670	6,606	100.00 %	0.89 %
Kings Mountain (Cleveland)	10	10,032	745,671	10,032	100.00 %	1.35 %
Kings Mountain (Gaston)	10	1,110	745,671	1,110	100.00 %	0.15 %
Kingstown	10	656	745,671	656	100.00 %	0.09 %
Kinston	3	19,900	745,670	19,900	100.00 %	2.67 %
Kittrell	1	132	745,670	132	100.00 %	0.02 %
Kitty Hawk	3	3,689	745,670	3,689	100.00 %	0.49 %
Knightdale	2	19,435	745,671	19,435	100.00 %	2.61 %
Kure Beach	7	2,191	745,671	2,191	100.00 %	0.29 %
La Grange	3	2,595	745,670	2,595	100.00 %	0.35 %
Lake Lure	11	1,365	745,671	1,365	100.00 %	0.18 %
Lake Park	9	3,269	745,671	3,269	100.00 %	0.44 %
Lake Santeetlah	11	38	745,671	38	100.00 %	0.01 %
Lake Waccamaw	14	1,296	745,670	1,296	100.00 %	0.17 %
Landis	8	3,690	745,670	3,690	100.00 %	0.49 %
Lansing	5	126	745,670	126	100.00 %	0.02 %
Lasker	1	64	745,670	64	100.00 %	0.01 %
Lattimore	10	406	745,671	406	100.00 %	0.05 %
Laurel Park	11	2,250	745,671	2,250	100.00 %	0.30 %
Laurinburg	9	14,978	745,671	14,978	100.00 %	2.01 %
Lawndale	10	570	745,671	570	100.00 %	0.08 %
Leggett	1	37	745,670	37	100.00 %	0.00 %
Leland	7	22,908	745,671	22,908	100.00 %	3.07 %
Lenoir	5	18,352	745,670	18,352	100.00 %	2.46 %
Lewiston Woodville	1	426	745,670	426	100.00 %	0.06 %
Lewisville	6	13,381	745,671	13,381	100.00 %	1.79 %
Lexington	13	19,632	745,671	19,632	100.00 %	2.63 %
Liberty	13	2,655	745,671	2,655	100.00 %	0.36 %
Lilesville	9	395	745,671	395	100.00 %	0.05 %
Lillington	14	4,735	745,670	4,735	100.00 %	0.63 %
Lincolnton	10	11,091	745,671	11,091	100.00 %	1.49 %
Linden	14	136	745,670	136	100.00 %	0.02 %
Littleton	1	559	745,670	559	100.00 %	0.07 %
Locust (Cabarrus)	8	541	745,670	541	100.00 %	0.07 %
Locust (Stanly)	9	3,996	745,671	3,996	100.00 %	0.54 %
Long View (Burke)	10	735	745,671	735	100.00 %	0.10 %
Long View (Catawba)	10	4,353	745,671	4,353	100.00 %	0.58 %
Louisburg	1	3,064	745,670	3,064	100.00 %	0.41 %

Municipality by County - District Report

District Plan: CBR22-1

Municipality	District	Total Muni Population	Total District Population	Muni Pop in District	Percent of Muni Pop in District	Percent of District Pop in Muni
Love Valley	5	154	745,670	154	100.00 %	0.02 %
Lowell	10	3,654	745,671	3,654	100.00 %	0.49 %
Lucama	1	1,036	745,670	1,036	100.00 %	0.14 %
Lumber Bridge	14	82	745,670	82	100.00 %	0.01 %
Lumberton	14	19,025	745,670	19,025	100.00 %	2.55 %
Macclesfield	1	413	745,670	413	100.00 %	0.06 %
Macon	1	110	745,670	110	100.00 %	0.01 %
Madison	5	2,129	745,670	2,129	100.00 %	0.29 %
Maggie Valley	11	1,687	745,671	1,687	100.00 %	0.23 %
Magnolia	7	831	745,671	831	100.00 %	0.11 %
Maiden (Catawba)	10	3,736	745,671	3,736	100.00 %	0.50 %
Maiden (Lincoln)	10	0	745,671	0	0.00 %	0.00 %
Manteo	3	1,600	745,670	1,600	100.00 %	0.21 %
Marietta	14	111	745,670	111	100.00 %	0.01 %
Marion	11	7,717	745,671	7,717	100.00 %	1.03 %
Mars Hill	11	2,007	745,671	2,007	100.00 %	0.27 %
Marshall	11	777	745,671	777	100.00 %	0.10 %
Marshville	9	2,522	745,671	2,522	100.00 %	0.34 %
Marvin	9	6,358	745,671	6,358	100.00 %	0.85 %
Matthews	8	29,435	745,670	29,435	100.00 %	3.95 %
Maxton (Robeson)	14	1,902	745,670	1,902	100.00 %	0.26 %
Maxton (Scotland)	9	208	745,671	208	100.00 %	0.03 %
Mayodan	5	2,418	745,670	2,418	100.00 %	0.32 %
Maysville	3	818	745,670	818	100.00 %	0.11 %
McAdenville	10	890	745,671	890	100.00 %	0.12 %
McDonald	14	94	745,670	94	100.00 %	0.01 %
McFarlan	9	94	745,671	94	100.00 %	0.01 %
Mebane (Alamance)	13	14,626	745,671	14,626	100.00 %	1.96 %
Mebane (Orange)	9	3,171	745,671	3,171	100.00 %	0.43 %
Mesic	3	144	745,670	144	100.00 %	0.02 %
Micro	7	458	745,671	458	100.00 %	0.06 %
Middleburg	1	101	745,670	101	100.00 %	0.01 %
Middlesex	1	912	745,670	912	100.00 %	0.12 %
Midland (Cabarrus)	8	4,684	745,670	4,684	100.00 %	0.63 %
Midland (Mecklenburg)	8	0	745,670	0	0.00 %	0.00 %
Midway	13	4,742	745,671	4,742	100.00 %	0.64 %
Mills River	11	7,078	745,671	7,078	100.00 %	0.95 %
Milton	13	155	745,671	155	100.00 %	0.02 %
Mineral Springs	9	3,159	745,671	3,159	100.00 %	0.42 %
Minnesott Beach	3	530	745,670	530	100.00 %	0.07 %
Mint Hill (Mecklenburg)	8	26,444	745,670	26,444	100.00 %	3.55 %

Municipality by County - District Report

District Plan: CBR22-1

Municipality	District	Total Muni Population	Total District Population	Muni Pop in District	Percent of Muni Pop in District	Percent of District Pop in Muni
Mint Hill (Union)	9	6	745,671	6	100.00 %	0.00 %
Misenheimer	9	650	745,671	650	100.00 %	0.09 %
Mocksville	5	5,900	745,670	5,900	100.00 %	0.79 %
Momeyer	1	277	745,670	277	100.00 %	0.04 %
Monroe	9	34,562	745,671	34,562	100.00 %	4.64 %
Montreat	11	901	745,671	901	100.00 %	0.12 %
Mooresboro	10	293	745,671	293	100.00 %	0.04 %
Mooresville	5	50,193	745,670	50,193	100.00 %	6.73 %
Morehead City	3	9,556	745,670	9,556	100.00 %	1.28 %
Morganton	10	17,474	745,671	17,474	100.00 %	2.34 %
Morrisville (Durham)	4	207	745,671	207	100.00 %	0.03 %
Morrisville (Wake)	4	29,423	745,671	29,423	100.00 %	3.95 %
Morven	9	329	745,671	329	100.00 %	0.04 %
Mount Airy	5	10,676	745,670	10,676	100.00 %	1.43 %
Mount Gilead	9	1,171	745,671	1,171	100.00 %	0.16 %
Mount Holly	10	17,703	745,671	17,703	100.00 %	2.37 %
Mount Olive (Duplin)	7	5	745,671	5	100.00 %	0.00 %
Mount Olive (Wayne)	3	4,193	745,670	4,193	100.00 %	0.56 %
Mount Pleasant	8	1,671	745,670	1,671	100.00 %	0.22 %
Murfreesboro	1	2,619	745,670	2,619	100.00 %	0.35 %
Murphy	11	1,608	745,671	1,608	100.00 %	0.22 %
Nags Head	3	3,168	745,670	3,168	100.00 %	0.42 %
Nashville	1	5,632	745,670	5,632	100.00 %	0.76 %
Navassa	7	1,367	745,671	1,367	100.00 %	0.18 %
New Bern	3	31,291	745,670	31,291	100.00 %	4.20 %
New London	9	607	745,671	607	100.00 %	0.08 %
Newland	5	715	745,670	715	100.00 %	0.10 %
Newport	3	4,364	745,670	4,364	100.00 %	0.59 %
Newton	10	13,148	745,671	13,148	100.00 %	1.76 %
Newton Grove	7	585	745,671	585	100.00 %	0.08 %
Norlina	1	920	745,670	920	100.00 %	0.12 %
Norman	9	100	745,671	100	100.00 %	0.01 %
North Topsail Beach	3	1,005	745,670	1,005	100.00 %	0.13 %
North Wilkesboro	5	4,382	745,670	4,382	100.00 %	0.59 %
Northwest	7	703	745,671	703	100.00 %	0.09 %
Norwood	9	2,367	745,671	2,367	100.00 %	0.32 %
Oak City	1	266	745,670	266	100.00 %	0.04 %
Oak Island	7	8,396	745,671	8,396	100.00 %	1.13 %
Oak Ridge	6	7,474	745,671	7,474	100.00 %	1.00 %
Oakboro	9	2,128	745,671	2,128	100.00 %	0.29 %

Municipality by County - District Report

District Plan: CBR22-1

Municipality	District	Total Muni Population	Total District Population	Muni Pop in District	Percent of Muni Pop in District	Percent of District Pop in Muni
Ocean Isle Beach	7	867	745,671	867	100.00 %	0.12 %
	14	867	745,670	0	0.00 %	0.00 %
Old Fort	11	811	745,671	811	100.00 %	0.11 %
Oriental	3	880	745,670	880	100.00 %	0.12 %
Orrum	14	59	745,670	59	100.00 %	0.01 %
Ossipee	13	536	745,671	536	100.00 %	0.07 %
Oxford	1	8,628	745,670	8,628	100.00 %	1.16 %
Pantego	3	164	745,670	164	100.00 %	0.02 %
Parkton	14	504	745,670	504	100.00 %	0.07 %
Parmele	1	243	745,670	243	100.00 %	0.03 %
Patterson Springs	10	571	745,671	571	100.00 %	0.08 %
Peachland	9	390	745,671	390	100.00 %	0.05 %
Peletier	3	769	745,670	769	100.00 %	0.10 %
Pembroke	14	2,823	745,670	2,823	100.00 %	0.38 %
Pikeville	3	712	745,670	712	100.00 %	0.10 %
Pilot Mountain	5	1,440	745,670	1,440	100.00 %	0.19 %
Pine Knoll Shores	3	1,388	745,670	1,388	100.00 %	0.19 %
Pine Level	7	2,046	745,671	2,046	100.00 %	0.27 %
Pinebluff	9	1,473	745,671	1,473	100.00 %	0.20 %
Pinehurst	9	17,581	745,671	17,581	100.00 %	2.36 %
Pinetops	1	1,200	745,670	1,200	100.00 %	0.16 %
Pineville	12	10,602	745,670	10,602	100.00 %	1.42 %
Pink Hill	3	451	745,670	451	100.00 %	0.06 %
Pittsboro	9	4,537	745,671	4,537	100.00 %	0.61 %
Pleasant Garden	13	5,000	745,671	5,000	100.00 %	0.67 %
Plymouth	1	3,320	745,670	3,320	100.00 %	0.45 %
Polkton	9	2,250	745,671	2,250	100.00 %	0.30 %
Polkville	10	516	745,671	516	100.00 %	0.07 %
Pollocksville	3	268	745,670	268	100.00 %	0.04 %
Powellsville	1	189	745,670	189	100.00 %	0.03 %
Princeton	7	1,315	745,671	1,315	100.00 %	0.18 %
Princeville	1	1,254	745,670	1,254	100.00 %	0.17 %
Proctorville	14	121	745,670	121	100.00 %	0.02 %
Raeford	14	4,559	745,670	4,559	100.00 %	0.61 %
Raleigh (Durham)	4	1,559	745,671	1,559	100.00 %	0.21 %
Raleigh (Wake)	2	466,106	745,671	332,835	71.41 %	44.64 %
	4	466,106	745,671	133,271	28.59 %	17.87 %
Ramseur	13	1,774	745,671	1,774	100.00 %	0.24 %
Randleman	13	4,595	745,671	4,595	100.00 %	0.62 %
Ranlo	10	4,511	745,671	4,511	100.00 %	0.60 %
Raynham	14	60	745,670	60	100.00 %	0.01 %

Municipality by County - District Report

District Plan: CBR22-1

Municipality	District	Total Muni Population	Total District Population	Muni Pop in District	Percent of Muni Pop in District	Percent of District Pop in Muni
Red Cross	9	762	745,671	762	100.00 %	0.10 %
Red Oak	1	3,342	745,670	3,342	100.00 %	0.45 %
Red Springs (Hoke)	14	0	745,670	0	0.00 %	0.00 %
Red Springs (Robeson)	14	3,087	745,670	3,087	100.00 %	0.41 %
Reidsville	5	14,583	745,670	14,583	100.00 %	1.96 %
Rennert	14	275	745,670	275	100.00 %	0.04 %
Rhodhiss (Burke)	10	639	745,671	639	100.00 %	0.09 %
Rhodhiss (Caldwell)	5	358	745,670	358	100.00 %	0.05 %
Rich Square	1	894	745,670	894	100.00 %	0.12 %
Richfield	9	582	745,671	582	100.00 %	0.08 %
Richlands	7	2,287	745,671	2,287	100.00 %	0.31 %
River Bend	3	2,902	745,670	2,902	100.00 %	0.39 %
Roanoke Rapids	1	15,229	745,670	15,229	100.00 %	2.04 %
Robbins	9	1,168	745,671	1,168	100.00 %	0.16 %
Robbinsville	11	597	745,671	597	100.00 %	0.08 %
Robersonville	1	1,269	745,670	1,269	100.00 %	0.17 %
Rockingham	9	9,243	745,671	9,243	100.00 %	1.24 %
Rockwell	8	2,302	745,670	2,302	100.00 %	0.31 %
Rocky Mount (Edgecombe)	1	15,414	745,670	15,414	100.00 %	2.07 %
Rocky Mount (Nash)	1	38,927	745,670	38,927	100.00 %	5.22 %
Rolesville	2	9,475	745,671	9,475	100.00 %	1.27 %
Ronda	5	438	745,670	438	100.00 %	0.06 %
Roper	1	485	745,670	485	100.00 %	0.07 %
Rose Hill	7	1,371	745,671	1,371	100.00 %	0.18 %
Roseboro	7	1,163	745,671	1,163	100.00 %	0.16 %
Rosman	11	701	745,671	701	100.00 %	0.09 %
Rowland	14	885	745,670	885	100.00 %	0.12 %
Roxboro	13	8,134	745,671	8,134	100.00 %	1.09 %
Roxobel	1	187	745,670	187	100.00 %	0.03 %
Rural Hall	6	3,351	745,671	3,351	100.00 %	0.45 %
Ruth	10	347	745,671	347	100.00 %	0.05 %
Rutherford College (Burke)	10	1,226	745,671	1,226	100.00 %	0.16 %
Rutherford College (Caldwell)	5	0	745,670	0	0.00 %	0.00 %
Rutherfordton	10	3,640	745,671	3,640	100.00 %	0.49 %
Salemburg	7	457	745,671	457	100.00 %	0.06 %
Salisbury	8	35,540	745,670	35,540	100.00 %	4.77 %
Saluda (Henderson)	11	11	745,671	11	100.00 %	0.00 %
Saluda (Polk)	11	620	745,671	620	100.00 %	0.08 %
Sandy Creek	7	248	745,671	248	100.00 %	0.03 %
Sandyfield	14	430	745,670	430	100.00 %	0.06 %
Sanford	9	30,261	745,671	30,261	100.00 %	4.06 %

Municipality by County - District Report

District Plan: CBR22-1

Municipality	District	Total Muni Population	Total District Population	Muni Pop in District	Percent of Muni Pop in District	Percent of District Pop in Muni
Saratoga	1	353	745,670	353	100.00 %	0.05 %
Sawmills	5	5,020	745,670	5,020	100.00 %	0.67 %
Scotland Neck	1	1,640	745,670	1,640	100.00 %	0.22 %
Seaboard	1	542	745,670	542	100.00 %	0.07 %
Seagrove	13	235	745,671	235	100.00 %	0.03 %
Sedalia	13	676	745,671	676	100.00 %	0.09 %
Selma	7	6,317	745,671	6,317	100.00 %	0.85 %
Seven Devils (Avery)	5	38	745,670	38	100.00 %	0.01 %
Seven Devils (Watauga)	5	275	745,670	275	100.00 %	0.04 %
Seven Springs	3	55	745,670	55	100.00 %	0.01 %
Severn	1	191	745,670	191	100.00 %	0.03 %
Shallotte	7	4,185	745,671	3,059	73.09 %	0.41 %
	14	4,185	745,670	1,126	26.91 %	0.15 %
Sharpsburg (Edgecombe)	1	215	745,670	215	100.00 %	0.03 %
Sharpsburg (Nash)	1	1,061	745,670	1,061	100.00 %	0.14 %
Sharpsburg (Wilson)	1	421	745,670	421	100.00 %	0.06 %
Shelby	10	21,918	745,671	21,918	100.00 %	2.94 %
Siler City	13	7,702	745,671	7,702	100.00 %	1.03 %
Simpson	1	390	745,670	390	100.00 %	0.05 %
Sims	1	275	745,670	275	100.00 %	0.04 %
Smithfield	7	11,292	745,671	11,292	100.00 %	1.51 %
Snow Hill	1	1,481	745,670	1,481	100.00 %	0.20 %
Southern Pines	9	15,545	745,671	15,545	100.00 %	2.08 %
Southern Shores	3	3,090	745,670	3,090	100.00 %	0.41 %
Southport	7	3,971	745,671	3,971	100.00 %	0.53 %
Sparta	5	1,834	745,670	1,834	100.00 %	0.25 %
Speed	1	63	745,670	63	100.00 %	0.01 %
Spencer	8	3,308	745,670	3,308	100.00 %	0.44 %
Spencer Mountain	10	0	745,671	0	0.00 %	0.00 %
Spindale	10	4,225	745,671	4,225	100.00 %	0.57 %
Spring Hope	1	1,309	745,670	1,309	100.00 %	0.18 %
Spring Lake	14	11,660	745,670	11,660	100.00 %	1.56 %
Spruce Pine	11	2,194	745,671	2,194	100.00 %	0.29 %
St. Helena	7	417	745,671	417	100.00 %	0.06 %
St. James	7	6,529	745,671	6,529	100.00 %	0.88 %
St. Pauls	14	2,045	745,670	2,045	100.00 %	0.27 %
Staley	13	397	745,671	397	100.00 %	0.05 %
Stallings (Mecklenburg)	8	384	745,670	384	100.00 %	0.05 %
Stallings (Union)	9	15,728	745,671	15,728	100.00 %	2.11 %
Stanfield	9	1,585	745,671	1,585	100.00 %	0.21 %
Stanley	10	3,963	745,671	3,963	100.00 %	0.53 %

Municipality by County - District Report

District Plan: CBR22-1

Municipality	District	Total Muni Population	Total District Population	Muni Pop in District	Percent of Muni Pop in District	Percent of District Pop in Muni
Stantonsburg	1	762	745,670	762	100.00 %	0.10 %
Star	9	806	745,671	806	100.00 %	0.11 %
Statesville	5	28,419	745,670	28,418	100.00 %	3.81 %
	8	28,419	745,670	1	0.00 %	0.00 %
Stedman	14	1,277	745,670	1,277	100.00 %	0.17 %
Stem	1	960	745,670	960	100.00 %	0.13 %
Stokesdale	6	5,924	745,671	5,924	100.00 %	0.79 %
Stoneville	5	1,308	745,670	1,308	100.00 %	0.18 %
Stonewall	3	214	745,670	214	100.00 %	0.03 %
Stovall	1	324	745,670	324	100.00 %	0.04 %
Sugar Mountain	5	371	745,670	371	100.00 %	0.05 %
Summerfield	6	10,951	745,671	10,951	100.00 %	1.47 %
Sunset Beach	7	4,175	745,671	37	0.89 %	0.00 %
	14	4,175	745,670	4,138	99.11 %	0.55 %
Surf City (Onslow)	3	334	745,670	334	100.00 %	0.04 %
Surf City (Pender)	7	3,533	745,671	3,533	100.00 %	0.47 %
Swansboro	3	3,744	745,670	3,744	100.00 %	0.50 %
Swepsonville	13	2,445	745,671	2,445	100.00 %	0.33 %
Sylva	11	2,578	745,671	2,578	100.00 %	0.35 %
Tabor City	14	3,781	745,670	3,781	100.00 %	0.51 %
Tar Heel	14	90	745,670	90	100.00 %	0.01 %
Tarboro	1	10,721	745,670	10,721	100.00 %	1.44 %
Taylorsville	5	2,320	745,670	1,021	44.01 %	0.14 %
	10	2,320	745,671	1,299	55.99 %	0.17 %
Taylortown	9	634	745,671	634	100.00 %	0.09 %
Teachey	7	448	745,671	448	100.00 %	0.06 %
Thomasville (Davidson)	13	26,662	745,671	26,662	100.00 %	3.58 %
Thomasville (Randolph)	13	521	745,671	521	100.00 %	0.07 %
Tobaccoville (Forsyth)	6	2,578	745,671	2,578	100.00 %	0.35 %
Tobaccoville (Stokes)	5	0	745,670	0	0.00 %	0.00 %
Topsail Beach	7	461	745,671	461	100.00 %	0.06 %
Trent Woods	3	4,074	745,670	4,074	100.00 %	0.55 %
Trenton	3	238	745,670	238	100.00 %	0.03 %
Trinity	13	7,006	745,671	7,006	100.00 %	0.94 %
Troutman	5	3,698	745,670	3,698	100.00 %	0.50 %
Troy	9	2,850	745,671	2,850	100.00 %	0.38 %
Tryon	11	1,562	745,671	1,562	100.00 %	0.21 %
Turkey	7	213	745,671	213	100.00 %	0.03 %
Unionville	9	6,643	745,671	6,643	100.00 %	0.89 %
Valdese	10	4,689	745,671	4,689	100.00 %	0.63 %
Vanceboro	3	869	745,670	869	100.00 %	0.12 %

Municipality by County - District Report

District Plan: CBR22-1

Municipality	District	Total Muni Population	Total District Population	Muni Pop in District	Percent of Muni Pop in District	Percent of District Pop in Muni
Vandemere	3	246	745,670	246	100.00 %	0.03 %
Varnamtown	7	525	745,671	525	100.00 %	0.07 %
Vass	9	952	745,671	952	100.00 %	0.13 %
Waco	10	310	745,671	310	100.00 %	0.04 %
Wade	14	638	745,670	638	100.00 %	0.09 %
Wadesboro	9	5,008	745,671	5,008	100.00 %	0.67 %
Wagram	9	615	745,671	615	100.00 %	0.08 %
Wake Forest (Franklin)	1	1,504	745,670	1,504	100.00 %	0.20 %
Wake Forest (Wake)	2	46,097	745,671	46,097	100.00 %	6.18 %
Walkertown	6	5,692	745,671	5,692	100.00 %	0.76 %
Wallace (Duplin)	7	3,413	745,671	3,413	100.00 %	0.46 %
Wallace (Pender)	7	0	745,671	0	0.00 %	0.00 %
Wallburg	13	3,051	745,671	3,051	100.00 %	0.41 %
Walnut Cove	5	1,586	745,670	1,586	100.00 %	0.21 %
Walnut Creek	3	1,084	745,670	1,084	100.00 %	0.15 %
Walstonburg	1	193	745,670	193	100.00 %	0.03 %
Warrenton	1	851	745,670	851	100.00 %	0.11 %
Warsaw	7	2,733	745,671	2,733	100.00 %	0.37 %
Washington	3	9,875	745,670	9,875	100.00 %	1.32 %
Washington Park	3	392	745,670	392	100.00 %	0.05 %
Watha	7	181	745,671	181	100.00 %	0.02 %
Waxhaw	9	20,534	745,671	20,534	100.00 %	2.75 %
Waynesville	11	10,140	745,671	10,140	100.00 %	1.36 %
Weaverville	11	4,567	745,671	4,567	100.00 %	0.61 %
Webster	11	372	745,671	372	100.00 %	0.05 %
Weddington (Mecklenburg)	8	5	745,670	5	100.00 %	0.00 %
Weddington (Union)	9	13,176	745,671	13,176	100.00 %	1.77 %
Weldon	1	1,444	745,670	1,444	100.00 %	0.19 %
Wendell	2	9,793	745,671	9,793	100.00 %	1.31 %
Wentworth	5	2,662	745,670	2,662	100.00 %	0.36 %
Wesley Chapel	9	8,681	745,671	8,681	100.00 %	1.16 %
West Jefferson	5	1,279	745,670	1,279	100.00 %	0.17 %
Whispering Pines	9	4,987	745,671	4,987	100.00 %	0.67 %
Whitakers (Edgecombe)	1	290	745,670	290	100.00 %	0.04 %
Whitakers (Nash)	1	337	745,670	337	100.00 %	0.05 %
White Lake	14	843	745,670	843	100.00 %	0.11 %
Whiteville	14	4,766	745,670	4,766	100.00 %	0.64 %
Whitsett	13	584	745,671	584	100.00 %	0.08 %
Wilkesboro	5	3,687	745,670	3,687	100.00 %	0.49 %
Williamston	1	5,248	745,670	5,248	100.00 %	0.70 %
Wilmington	7	115,451	745,671	115,451	100.00 %	15.48 %

Municipality by County - District Report

District Plan: CBR22-1

Municipality	District	Total Muni Population	Total District Population	Muni Pop in District	Percent of Muni Pop in District	Percent of District Pop in Muni
Wilson	1	47,851	745,670	47,851	100.00 %	6.42 %
Wilson's Mills	7	2,534	745,671	2,534	100.00 %	0.34 %
Windsor	1	3,582	745,670	3,582	100.00 %	0.48 %
Winfall	1	555	745,670	555	100.00 %	0.07 %
Wingate	9	4,055	745,671	4,055	100.00 %	0.54 %
Winston-Salem	6	249,545	745,671	249,545	100.00 %	33.47 %
Winterville	1	10,462	745,670	10,462	100.00 %	1.40 %
Winton	1	629	745,670	629	100.00 %	0.08 %
Woodfin	11	7,936	745,671	7,936	100.00 %	1.06 %
Woodland	1	557	745,670	557	100.00 %	0.07 %
Wrightsville Beach	7	2,473	745,671	2,473	100.00 %	0.33 %
Yadkinville	5	2,995	745,670	2,995	100.00 %	0.40 %
Yanceyville	13	1,937	745,671	1,937	100.00 %	0.26 %
Youngsville	1	2,016	745,670	2,016	100.00 %	0.27 %
Zebulon (Johnston)	7	0	745,671	0	0.00 %	0.00 %
Zebulon (Wake)	2	6,903	745,671	6,903	100.00 %	0.93 %
			Assigned Geography Total:	**6,017,605**		

Report display: all municipalities

Total Municipalities (by County) Statewide: 614

Fully Assigned Municipalities: 614

Partially Assigned Municipalities: 0

Fully Unassigned Municipalities: 0

Total Districts Assigned: 14

Split Municipalities: 16

Splits Involving Population: 14

District - Municipality by County Report

District Plan: CBR22-1

District	Municipality	Total District Population	Total Muni Population	District Pop in Muni	Percent of District Pop in Muni	Percent of Muni Pop in District
1	Ahoskie	745,670	4,891	4,891	0.66 %	100.00 %
	Askewville	745,670	184	184	0.02 %	100.00 %
	Aulander	745,670	763	763	0.10 %	100.00 %
	Ayden	745,670	4,977	4,977	0.67 %	100.00 %
	Bailey	745,670	568	568	0.08 %	100.00 %
	Bear Grass	745,670	89	89	0.01 %	100.00 %
	Bethel	745,670	1,373	1,373	0.18 %	100.00 %
	Black Creek	745,670	692	692	0.09 %	100.00 %
	Bunn	745,670	327	327	0.04 %	100.00 %
	Butner	745,670	8,397	8,397	1.13 %	100.00 %
	Castalia	745,670	264	264	0.04 %	100.00 %
	Cofield	745,670	267	267	0.04 %	100.00 %
	Colerain	745,670	217	217	0.03 %	100.00 %
	Como	745,670	67	67	0.01 %	100.00 %
	Conetoe	745,670	198	198	0.03 %	100.00 %
	Conway	745,670	752	752	0.10 %	100.00 %
	Creedmoor	745,670	4,866	4,866	0.65 %	100.00 %
	Creswell	745,670	207	207	0.03 %	100.00 %
	Dortches	745,670	1,082	1,082	0.15 %	100.00 %
	Edenton	745,670	4,460	4,460	0.60 %	100.00 %
	Elm City (Nash)	745,670	0	0	0.00 %	0.00 %
	Elm City (Wilson)	745,670	1,218	1,218	0.16 %	100.00 %
	Enfield	745,670	1,865	1,865	0.25 %	100.00 %
	Everetts	745,670	150	150	0.02 %	100.00 %
	Falkland	745,670	47	47	0.01 %	100.00 %
	Farmville	745,670	4,461	4,461	0.60 %	100.00 %
	Fountain	745,670	385	385	0.05 %	100.00 %
	Franklinton	745,670	2,456	2,456	0.33 %	100.00 %
	Garysburg	745,670	904	904	0.12 %	100.00 %
	Gaston	745,670	1,008	1,008	0.14 %	100.00 %
	Gatesville	745,670	267	267	0.04 %	100.00 %
	Greenville	745,670	87,521	72,239	9.69 %	82.54 %
	Grimesland	745,670	386	174	0.02 %	45.08 %
	Halifax	745,670	170	170	0.02 %	100.00 %
	Hamilton	745,670	306	306	0.04 %	100.00 %
	Harrellsville	745,670	85	85	0.01 %	100.00 %
	Hassell	745,670	49	49	0.01 %	100.00 %
	Henderson	745,670	15,060	15,060	2.02 %	100.00 %
	Hertford	745,670	1,934	1,934	0.26 %	100.00 %
	Hobgood	745,670	268	268	0.04 %	100.00 %

District - Municipality by County Report

District Plan: CBR22-1

District	Municipality	Total District Population	Total Muni Population	District Pop in Muni	Percent of District Pop in Muni	Percent of Muni Pop in District
1	Hookerton	745,670	413	413	0.06 %	100.00 %
	Jackson	745,670	430	430	0.06 %	100.00 %
	Jamesville	745,670	424	424	0.06 %	100.00 %
	Kelford	745,670	203	203	0.03 %	100.00 %
	Kenly (Wilson)	745,670	198	198	0.03 %	100.00 %
	Kittrell	745,670	132	132	0.02 %	100.00 %
	Lasker	745,670	64	64	0.01 %	100.00 %
	Leggett	745,670	37	37	0.00 %	100.00 %
	Lewiston Woodville	745,670	426	426	0.06 %	100.00 %
	Littleton	745,670	559	559	0.07 %	100.00 %
	Louisburg	745,670	3,064	3,064	0.41 %	100.00 %
	Lucama	745,670	1,036	1,036	0.14 %	100.00 %
	Macclesfield	745,670	413	413	0.06 %	100.00 %
	Macon	745,670	110	110	0.01 %	100.00 %
	Middleburg	745,670	101	101	0.01 %	100.00 %
	Middlesex	745,670	912	912	0.12 %	100.00 %
	Momeyer	745,670	277	277	0.04 %	100.00 %
	Murfreesboro	745,670	2,619	2,619	0.35 %	100.00 %
	Nashville	745,670	5,632	5,632	0.76 %	100.00 %
	Norlina	745,670	920	920	0.12 %	100.00 %
	Oak City	745,670	266	266	0.04 %	100.00 %
	Oxford	745,670	8,628	8,628	1.16 %	100.00 %
	Parmele	745,670	243	243	0.03 %	100.00 %
	Pinetops	745,670	1,200	1,200	0.16 %	100.00 %
	Plymouth	745,670	3,320	3,320	0.45 %	100.00 %
	Powellsville	745,670	189	189	0.03 %	100.00 %
	Princeville	745,670	1,254	1,254	0.17 %	100.00 %
	Red Oak	745,670	3,342	3,342	0.45 %	100.00 %
	Rich Square	745,670	894	894	0.12 %	100.00 %
	Roanoke Rapids	745,670	15,229	15,229	2.04 %	100.00 %
	Robersonville	745,670	1,269	1,269	0.17 %	100.00 %
	Rocky Mount (Edgecombe)	745,670	15,414	15,414	2.07 %	100.00 %
	Rocky Mount (Nash)	745,670	38,927	38,927	5.22 %	100.00 %
	Roper	745,670	485	485	0.07 %	100.00 %
	Roxobel	745,670	187	187	0.03 %	100.00 %
	Saratoga	745,670	353	353	0.05 %	100.00 %
	Scotland Neck	745,670	1,640	1,640	0.22 %	100.00 %
	Seaboard	745,670	542	542	0.07 %	100.00 %
	Severn	745,670	191	191	0.03 %	100.00 %
	Sharpsburg (Edgecombe)	745,670	215	215	0.03 %	100.00 %

District - Municipality by County Report

District Plan: CBR22-1

District	Municipality	Total District Population	Total Muni Population	District Pop in Muni	Percent of District Pop in Muni	Percent of Muni Pop in District
1	Sharpsburg (Nash)	745,670	1,061	1,061	0.14 %	100.00 %
	Sharpsburg (Wilson)	745,670	421	421	0.06 %	100.00 %
	Simpson	745,670	390	390	0.05 %	100.00 %
	Sims	745,670	275	275	0.04 %	100.00 %
	Snow Hill	745,670	1,481	1,481	0.20 %	100.00 %
	Speed	745,670	63	63	0.01 %	100.00 %
	Spring Hope	745,670	1,309	1,309	0.18 %	100.00 %
	Stantonsburg	745,670	762	762	0.10 %	100.00 %
	Stem	745,670	960	960	0.13 %	100.00 %
	Stovall	745,670	324	324	0.04 %	100.00 %
	Tarboro	745,670	10,721	10,721	1.44 %	100.00 %
	Wake Forest (Franklin)	745,670	1,504	1,504	0.20 %	100.00 %
	Walstonburg	745,670	193	193	0.03 %	100.00 %
	Warrenton	745,670	851	851	0.11 %	100.00 %
	Weldon	745,670	1,444	1,444	0.19 %	100.00 %
	Whitakers (Edgecombe)	745,670	290	290	0.04 %	100.00 %
	Whitakers (Nash)	745,670	337	337	0.05 %	100.00 %
	Williamston	745,670	5,248	5,248	0.70 %	100.00 %
	Wilson	745,670	47,851	47,851	6.42 %	100.00 %
	Windsor	745,670	3,582	3,582	0.48 %	100.00 %
	Winfall	745,670	555	555	0.07 %	100.00 %
	Winterville	745,670	10,462	10,462	1.40 %	100.00 %
	Winton	745,670	629	629	0.08 %	100.00 %
	Woodland	745,670	557	557	0.07 %	100.00 %
	Youngsville	745,670	2,016	2,016	0.27 %	100.00 %
2	Angier (Wake)	745,671	556	556	0.07 %	100.00 %
	Apex	745,671	58,780	34,882	4.68 %	59.34 %
	Cary (Wake)	745,671	171,012	25,074	3.36 %	14.66 %
	Clayton (Wake)	745,671	0	0	0.00 %	0.00 %
	Fuquay-Varina (Wake)	745,671	34,152	34,152	4.58 %	100.00 %
	Garner	745,671	31,159	31,159	4.18 %	100.00 %
	Holly Springs	745,671	41,239	41,239	5.53 %	100.00 %
	Knightdale	745,671	19,435	19,435	2.61 %	100.00 %
	Raleigh (Wake)	745,671	466,106	332,835	44.64 %	71.41 %
	Rolesville	745,671	9,475	9,475	1.27 %	100.00 %
	Wake Forest (Wake)	745,671	46,097	46,097	6.18 %	100.00 %
	Wendell	745,671	9,793	9,793	1.31 %	100.00 %
	Zebulon (Wake)	745,671	6,903	6,903	0.93 %	100.00 %
3	Alliance	745,670	733	733	0.10 %	100.00 %
	Arapahoe	745,670	416	416	0.06 %	100.00 %

District - Municipality by County Report

District Plan: CBR22-1

District	Municipality	Total District Population	Total Muni Population	District Pop in Muni	Percent of District Pop in Muni	Percent of Muni Pop in District
3	Atlantic Beach	745,670	1,364	1,364	0.18 %	100.00 %
	Aurora	745,670	455	455	0.06 %	100.00 %
	Ayden	745,670	4,977	0	0.00 %	0.00 %
	Bath	745,670	245	245	0.03 %	100.00 %
	Bayboro	745,670	1,161	1,161	0.16 %	100.00 %
	Beaufort	745,670	4,464	4,464	0.60 %	100.00 %
	Belhaven	745,670	1,410	1,410	0.19 %	100.00 %
	Bogue	745,670	695	695	0.09 %	100.00 %
	Bridgeton	745,670	349	349	0.05 %	100.00 %
	Cape Carteret	745,670	2,224	2,224	0.30 %	100.00 %
	Cedar Point	745,670	1,764	1,764	0.24 %	100.00 %
	Chocowinity	745,670	722	722	0.10 %	100.00 %
	Columbia	745,670	610	610	0.08 %	100.00 %
	Cove City	745,670	378	378	0.05 %	100.00 %
	Dover	745,670	349	349	0.05 %	100.00 %
	Duck	745,670	742	742	0.10 %	100.00 %
	Elizabeth City (Camden)	745,670	38	38	0.01 %	100.00 %
	Elizabeth City (Pasquotank)	745,670	18,593	18,593	2.49 %	100.00 %
	Emerald Isle	745,670	3,847	3,847	0.52 %	100.00 %
	Eureka	745,670	214	214	0.03 %	100.00 %
	Fremont	745,670	1,196	1,196	0.16 %	100.00 %
	Goldsboro	745,670	33,657	33,657	4.51 %	100.00 %
	Grantsboro	745,670	692	692	0.09 %	100.00 %
	Greenville	745,670	87,521	15,282	2.05 %	17.46 %
	Grifton (Lenoir)	745,670	147	147	0.02 %	100.00 %
	Grifton (Pitt)	745,670	2,301	2,301	0.31 %	100.00 %
	Grimesland	745,670	386	212	0.03 %	54.92 %
	Havelock	745,670	16,621	16,621	2.23 %	100.00 %
	Holly Ridge	745,670	4,171	4,171	0.56 %	100.00 %
	Indian Beach	745,670	223	223	0.03 %	100.00 %
	Jacksonville	745,670	72,723	72,723	9.75 %	100.00 %
	Kill Devil Hills	745,670	7,656	7,656	1.03 %	100.00 %
	Kinston	745,670	19,900	19,900	2.67 %	100.00 %
	Kitty Hawk	745,670	3,689	3,689	0.49 %	100.00 %
	La Grange	745,670	2,595	2,595	0.35 %	100.00 %
	Manteo	745,670	1,600	1,600	0.21 %	100.00 %
	Maysville	745,670	818	818	0.11 %	100.00 %
	Mesic	745,670	144	144	0.02 %	100.00 %
	Minnesott Beach	745,670	530	530	0.07 %	100.00 %
	Morehead City	745,670	9,556	9,556	1.28 %	100.00 %

District - Municipality by County Report

District Plan: CBR22-1

District	Municipality	Total District Population	Total Muni Population	District Pop in Muni	Percent of District Pop in Muni	Percent of Muni Pop in District
3	Mount Olive (Wayne)	745,670	4,193	4,193	0.56 %	100.00 %
	Nags Head	745,670	3,168	3,168	0.42 %	100.00 %
	New Bern	745,670	31,291	31,291	4.20 %	100.00 %
	Newport	745,670	4,364	4,364	0.59 %	100.00 %
	North Topsail Beach	745,670	1,005	1,005	0.13 %	100.00 %
	Oriental	745,670	880	880	0.12 %	100.00 %
	Pantego	745,670	164	164	0.02 %	100.00 %
	Peletier	745,670	769	769	0.10 %	100.00 %
	Pikeville	745,670	712	712	0.10 %	100.00 %
	Pine Knoll Shores	745,670	1,388	1,388	0.19 %	100.00 %
	Pink Hill	745,670	451	451	0.06 %	100.00 %
	Pollocksville	745,670	268	268	0.04 %	100.00 %
	River Bend	745,670	2,902	2,902	0.39 %	100.00 %
	Seven Springs	745,670	55	55	0.01 %	100.00 %
	Southern Shores	745,670	3,090	3,090	0.41 %	100.00 %
	Stonewall	745,670	214	214	0.03 %	100.00 %
	Surf City (Onslow)	745,670	334	334	0.04 %	100.00 %
	Swansboro	745,670	3,744	3,744	0.50 %	100.00 %
	Trent Woods	745,670	4,074	4,074	0.55 %	100.00 %
	Trenton	745,670	238	238	0.03 %	100.00 %
	Vanceboro	745,670	869	869	0.12 %	100.00 %
	Vandemere	745,670	246	246	0.03 %	100.00 %
	Walnut Creek	745,670	1,084	1,084	0.15 %	100.00 %
	Washington	745,670	9,875	9,875	1.32 %	100.00 %
	Washington Park	745,670	392	392	0.05 %	100.00 %
4	Apex	745,671	58,780	23,898	3.20 %	40.66 %
	Cary (Wake)	745,671	171,012	145,938	19.57 %	85.34 %
	Chapel Hill (Durham)	745,671	2,906	2,906	0.39 %	100.00 %
	Chapel Hill (Orange)	745,671	59,054	35,223	4.72 %	59.65 %
	Durham (Durham)	745,671	283,093	283,093	37.96 %	100.00 %
	Durham (Wake)	745,671	269	269	0.04 %	100.00 %
	Morrisville (Durham)	745,671	207	207	0.03 %	100.00 %
	Morrisville (Wake)	745,671	29,423	29,423	3.95 %	100.00 %
	Raleigh (Durham)	745,671	1,559	1,559	0.21 %	100.00 %
	Raleigh (Wake)	745,671	466,106	133,271	17.87 %	28.59 %
5	Banner Elk	745,670	1,049	1,049	0.14 %	100.00 %
	Beech Mountain (Avery)	745,670	62	62	0.01 %	100.00 %
	Beech Mountain (Watauga)	745,670	613	613	0.08 %	100.00 %
	Bermuda Run	745,670	3,120	3,120	0.42 %	100.00 %
	Blowing Rock (Caldwell)	745,670	91	91	0.01 %	100.00 %

District - Municipality by County Report

District Plan: CBR22-1

District	Municipality	Total District Population	Total Muni Population	District Pop in Muni	Percent of District Pop in Muni	Percent of Muni Pop in District
5	Blowing Rock (Watauga)	745,670	1,285	1,285	0.17 %	100.00 %
	Boone	745,670	19,092	19,092	2.56 %	100.00 %
	Boonville	745,670	1,185	1,185	0.16 %	100.00 %
	Cajah's Mountain	745,670	2,722	2,722	0.37 %	100.00 %
	Cedar Rock	745,670	301	301	0.04 %	100.00 %
	Cooleemee	745,670	940	940	0.13 %	100.00 %
	Crossnore	745,670	143	143	0.02 %	100.00 %
	Danbury	745,670	189	189	0.03 %	100.00 %
	Davidson (Iredell)	745,670	378	378	0.05 %	100.00 %
	Dobson	745,670	1,462	1,462	0.20 %	100.00 %
	East Bend	745,670	634	634	0.09 %	100.00 %
	Eden	745,670	15,421	15,421	2.07 %	100.00 %
	Elk Park	745,670	542	542	0.07 %	100.00 %
	Elkin (Surry)	745,670	4,049	4,049	0.54 %	100.00 %
	Elkin (Wilkes)	745,670	73	73	0.01 %	100.00 %
	Gamewell	745,670	3,702	3,702	0.50 %	100.00 %
	Grandfather Village	745,670	95	95	0.01 %	100.00 %
	Granite Falls	745,670	4,965	4,965	0.67 %	100.00 %
	Harmony	745,670	543	543	0.07 %	100.00 %
	Hickory (Caldwell)	745,670	32	32	0.00 %	100.00 %
	Hudson	745,670	3,780	3,780	0.51 %	100.00 %
	Jefferson	745,670	1,622	1,622	0.22 %	100.00 %
	Jonesville	745,670	2,308	2,308	0.31 %	100.00 %
	King (Stokes)	745,670	6,606	6,606	0.89 %	100.00 %
	Lansing	745,670	126	126	0.02 %	100.00 %
	Lenoir	745,670	18,352	18,352	2.46 %	100.00 %
	Love Valley	745,670	154	154	0.02 %	100.00 %
	Madison	745,670	2,129	2,129	0.29 %	100.00 %
	Mayodan	745,670	2,418	2,418	0.32 %	100.00 %
	Mocksville	745,670	5,900	5,900	0.79 %	100.00 %
	Mooresville	745,670	50,193	50,193	6.73 %	100.00 %
	Mount Airy	745,670	10,676	10,676	1.43 %	100.00 %
	Newland	745,670	715	715	0.10 %	100.00 %
	North Wilkesboro	745,670	4,382	4,382	0.59 %	100.00 %
	Pilot Mountain	745,670	1,440	1,440	0.19 %	100.00 %
	Reidsville	745,670	14,583	14,583	1.96 %	100.00 %
	Rhodhiss (Caldwell)	745,670	358	358	0.05 %	100.00 %
	Ronda	745,670	438	438	0.06 %	100.00 %
	Rutherford College (Caldwell)	745,670	0	0	0.00 %	0.00 %
	Sawmills	745,670	5,020	5,020	0.67 %	100.00 %

District - Municipality by County Report

District Plan: CBR22-1

District	Municipality	Total District Population	Total Muni Population	District Pop in Muni	Percent of District Pop in Muni	Percent of Muni Pop in District
5	Seven Devils (Avery)	745,670	38	38	0.01 %	100.00 %
	Seven Devils (Watauga)	745,670	275	275	0.04 %	100.00 %
	Sparta	745,670	1,834	1,834	0.25 %	100.00 %
	Statesville	745,670	28,419	28,418	3.81 %	100.00 %
	Stoneville	745,670	1,308	1,308	0.18 %	100.00 %
	Sugar Mountain	745,670	371	371	0.05 %	100.00 %
	Taylorsville	745,670	2,320	1,021	0.14 %	44.01 %
	Tobaccoville (Stokes)	745,670	0	0	0.00 %	0.00 %
	Troutman	745,670	3,698	3,698	0.50 %	100.00 %
	Walnut Cove	745,670	1,586	1,586	0.21 %	100.00 %
	Wentworth	745,670	2,662	2,662	0.36 %	100.00 %
	West Jefferson	745,670	1,279	1,279	0.17 %	100.00 %
	Wilkesboro	745,670	3,687	3,687	0.49 %	100.00 %
	Yadkinville	745,670	2,995	2,995	0.40 %	100.00 %
6	Bethania	745,671	344	344	0.05 %	100.00 %
	Clemmons	745,671	21,163	21,163	2.84 %	100.00 %
	Greensboro	745,671	299,035	272,015	36.48 %	90.96 %
	High Point (Forsyth)	745,671	84	84	0.01 %	100.00 %
	High Point (Guilford)	745,671	107,321	36,723	4.92 %	34.22 %
	Jamestown	745,671	3,668	690	0.09 %	18.81 %
	Kernersville (Forsyth)	745,671	25,947	25,947	3.48 %	100.00 %
	Kernersville (Guilford)	745,671	502	502	0.07 %	100.00 %
	King (Forsyth)	745,671	591	591	0.08 %	100.00 %
	Lewisville	745,671	13,381	13,381	1.79 %	100.00 %
	Oak Ridge	745,671	7,474	7,474	1.00 %	100.00 %
	Rural Hall	745,671	3,351	3,351	0.45 %	100.00 %
	Stokesdale	745,671	5,924	5,924	0.79 %	100.00 %
	Summerfield	745,671	10,951	10,951	1.47 %	100.00 %
	Tobaccoville (Forsyth)	745,671	2,578	2,578	0.35 %	100.00 %
	Walkertown	745,671	5,692	5,692	0.76 %	100.00 %
	Winston-Salem	745,671	249,545	249,545	33.47 %	100.00 %
7	Archer Lodge	745,671	4,797	4,797	0.64 %	100.00 %
	Atkinson	745,671	296	296	0.04 %	100.00 %
	Autryville	745,671	167	167	0.02 %	100.00 %
	Bald Head Island	745,671	268	268	0.04 %	100.00 %
	Belville	745,671	2,406	2,406	0.32 %	100.00 %
	Benson (Johnston)	745,671	3,967	3,967	0.53 %	100.00 %
	Beulaville	745,671	1,116	1,116	0.15 %	100.00 %
	Boiling Spring Lakes	745,671	5,943	5,943	0.80 %	100.00 %
	Bolivia	745,671	149	149	0.02 %	100.00 %

District - Municipality by County Report

District Plan: CBR22-1

District	Municipality	Total District Population	Total Muni Population	District Pop in Muni	Percent of District Pop in Muni	Percent of Muni Pop in District
7	Burgaw	745,671	3,088	3,088	0.41 %	100.00 %
	Calypso	745,671	327	327	0.04 %	100.00 %
	Carolina Beach	745,671	6,564	6,564	0.88 %	100.00 %
	Caswell Beach	745,671	395	395	0.05 %	100.00 %
	Clayton (Johnston)	745,671	26,307	26,307	3.53 %	100.00 %
	Clinton	745,671	8,383	8,383	1.12 %	100.00 %
	Faison (Duplin)	745,671	784	784	0.11 %	100.00 %
	Faison (Sampson)	745,671	0	0	0.00 %	0.00 %
	Falcon (Sampson)	745,671	0	0	0.00 %	0.00 %
	Four Oaks	745,671	2,158	2,158	0.29 %	100.00 %
	Garland	745,671	595	595	0.08 %	100.00 %
	Greenevers	745,671	567	567	0.08 %	100.00 %
	Harrells (Duplin)	745,671	0	0	0.00 %	0.00 %
	Harrells (Sampson)	745,671	160	160	0.02 %	100.00 %
	Holden Beach	745,671	921	921	0.12 %	100.00 %
	Kenansville	745,671	770	770	0.10 %	100.00 %
	Kenly (Johnston)	745,671	1,293	1,293	0.17 %	100.00 %
	Kure Beach	745,671	2,191	2,191	0.29 %	100.00 %
	Leland	745,671	22,908	22,908	3.07 %	100.00 %
	Magnolia	745,671	831	831	0.11 %	100.00 %
	Micro	745,671	458	458	0.06 %	100.00 %
	Mount Olive (Duplin)	745,671	5	5	0.00 %	100.00 %
	Navassa	745,671	1,367	1,367	0.18 %	100.00 %
	Newton Grove	745,671	585	585	0.08 %	100.00 %
	Northwest	745,671	703	703	0.09 %	100.00 %
	Oak Island	745,671	8,396	8,396	1.13 %	100.00 %
	Ocean Isle Beach	745,671	867	867	0.12 %	100.00 %
	Pine Level	745,671	2,046	2,046	0.27 %	100.00 %
	Princeton	745,671	1,315	1,315	0.18 %	100.00 %
	Richlands	745,671	2,287	2,287	0.31 %	100.00 %
	Rose Hill	745,671	1,371	1,371	0.18 %	100.00 %
	Roseboro	745,671	1,163	1,163	0.16 %	100.00 %
	Salemburg	745,671	457	457	0.06 %	100.00 %
	Sandy Creek	745,671	248	248	0.03 %	100.00 %
	Selma	745,671	6,317	6,317	0.85 %	100.00 %
	Shallotte	745,671	4,185	3,059	0.41 %	73.09 %
	Smithfield	745,671	11,292	11,292	1.51 %	100.00 %
	Southport	745,671	3,971	3,971	0.53 %	100.00 %
	St. Helena	745,671	417	417	0.06 %	100.00 %
	St. James	745,671	6,529	6,529	0.88 %	100.00 %

District - Municipality by County Report

District Plan: CBR22-1

District	Municipality	Total District Population	Total Muni Population	District Pop in Muni	Percent of District Pop in Muni	Percent of Muni Pop in District
7	Sunset Beach	745,671	4,175	37	0.00 %	0.89 %
	Surf City (Pender)	745,671	3,533	3,533	0.47 %	100.00 %
	Teachey	745,671	448	448	0.06 %	100.00 %
	Topsail Beach	745,671	461	461	0.06 %	100.00 %
	Turkey	745,671	213	213	0.03 %	100.00 %
	Varnamtown	745,671	525	525	0.07 %	100.00 %
	Wallace (Duplin)	745,671	3,413	3,413	0.46 %	100.00 %
	Wallace (Pender)	745,671	0	0	0.00 %	0.00 %
	Warsaw	745,671	2,733	2,733	0.37 %	100.00 %
	Watha	745,671	181	181	0.02 %	100.00 %
	Wilmington	745,671	115,451	115,451	15.48 %	100.00 %
	Wilson's Mills	745,671	2,534	2,534	0.34 %	100.00 %
	Wrightsville Beach	745,671	2,473	2,473	0.33 %	100.00 %
	Zebulon (Johnston)	745,671	0	0	0.00 %	0.00 %
8	Charlotte	745,670	874,579	180,445	24.20 %	20.63 %
	China Grove	745,670	4,434	4,434	0.59 %	100.00 %
	Cleveland	745,670	846	846	0.11 %	100.00 %
	Concord	745,670	105,240	105,240	14.11 %	100.00 %
	Cornelius	745,670	31,412	31,412	4.21 %	100.00 %
	Davidson (Mecklenburg)	745,670	14,728	14,728	1.98 %	100.00 %
	East Spencer	745,670	1,567	1,567	0.21 %	100.00 %
	Faith	745,670	819	819	0.11 %	100.00 %
	Granite Quarry	745,670	2,984	2,984	0.40 %	100.00 %
	Harrisburg	745,670	18,967	18,967	2.54 %	100.00 %
	Huntersville	745,670	61,376	61,376	8.23 %	100.00 %
	Kannapolis (Cabarrus)	745,670	42,846	42,846	5.75 %	100.00 %
	Kannapolis (Rowan)	745,670	10,268	10,268	1.38 %	100.00 %
	Landis	745,670	3,690	3,690	0.49 %	100.00 %
	Locust (Cabarrus)	745,670	541	541	0.07 %	100.00 %
	Matthews	745,670	29,435	29,435	3.95 %	100.00 %
	Midland (Cabarrus)	745,670	4,684	4,684	0.63 %	100.00 %
	Midland (Mecklenburg)	745,670	0	0	0.00 %	0.00 %
	Mint Hill (Mecklenburg)	745,670	26,444	26,444	3.55 %	100.00 %
	Mount Pleasant	745,670	1,671	1,671	0.22 %	100.00 %
	Rockwell	745,670	2,302	2,302	0.31 %	100.00 %
	Salisbury	745,670	35,540	35,540	4.77 %	100.00 %
	Spencer	745,670	3,308	3,308	0.44 %	100.00 %
	Stallings (Mecklenburg)	745,670	384	384	0.05 %	100.00 %
	Statesville	745,670	28,419	1	0.00 %	0.00 %
	Weddington (Mecklenburg)	745,670	5	5	0.00 %	100.00 %

District - Municipality by County Report

District Plan: CBR22-1

District	Municipality	Total District Population	Total Muni Population	District Pop in Muni	Percent of District Pop in Muni	Percent of Muni Pop in District
9	Aberdeen	745,671	8,516	8,516	1.14 %	100.00 %
	Albemarle	745,671	16,432	16,432	2.20 %	100.00 %
	Ansonville	745,671	440	440	0.06 %	100.00 %
	Badin	745,671	2,024	2,024	0.27 %	100.00 %
	Biscoe	745,671	1,848	1,848	0.25 %	100.00 %
	Broadway (Lee)	745,671	1,267	1,267	0.17 %	100.00 %
	Cameron	745,671	244	244	0.03 %	100.00 %
	Candor (Montgomery)	745,671	813	813	0.11 %	100.00 %
	Candor (Moore)	745,671	0	0	0.00 %	0.00 %
	Carrboro	745,671	21,295	21,295	2.86 %	100.00 %
	Carthage	745,671	2,775	2,775	0.37 %	100.00 %
	Cary (Chatham)	745,671	3,709	3,709	0.50 %	100.00 %
	Chapel Hill (Orange)	745,671	59,054	23,831	3.20 %	40.35 %
	Dobbins Heights	745,671	687	687	0.09 %	100.00 %
	Durham (Orange)	745,671	144	144	0.02 %	100.00 %
	East Laurinburg	745,671	234	234	0.03 %	100.00 %
	Ellerbe	745,671	864	864	0.12 %	100.00 %
	Fairview	745,671	3,456	3,456	0.46 %	100.00 %
	Foxfire	745,671	1,288	1,288	0.17 %	100.00 %
	Gibson	745,671	449	449	0.06 %	100.00 %
	Hamlet	745,671	6,025	6,025	0.81 %	100.00 %
	Hemby Bridge	745,671	1,614	1,614	0.22 %	100.00 %
	Hillsborough	745,671	9,660	9,660	1.30 %	100.00 %
	Hoffman	745,671	418	418	0.06 %	100.00 %
	Indian Trail	745,671	39,997	39,997	5.36 %	100.00 %
	Lake Park	745,671	3,269	3,269	0.44 %	100.00 %
	Laurinburg	745,671	14,978	14,978	2.01 %	100.00 %
	Lilesville	745,671	395	395	0.05 %	100.00 %
	Locust (Stanly)	745,671	3,996	3,996	0.54 %	100.00 %
	Marshville	745,671	2,522	2,522	0.34 %	100.00 %
	Marvin	745,671	6,358	6,358	0.85 %	100.00 %
	Maxton (Scotland)	745,671	208	208	0.03 %	100.00 %
	McFarlan	745,671	94	94	0.01 %	100.00 %
	Mebane (Orange)	745,671	3,171	3,171	0.43 %	100.00 %
	Mineral Springs	745,671	3,159	3,159	0.42 %	100.00 %
	Mint Hill (Union)	745,671	6	6	0.00 %	100.00 %
	Misenheimer	745,671	650	650	0.09 %	100.00 %
	Monroe	745,671	34,562	34,562	4.64 %	100.00 %
	Morven	745,671	329	329	0.04 %	100.00 %
	Mount Gilead	745,671	1,171	1,171	0.16 %	100.00 %

District - Municipality by County Report

District Plan: CBR22-1

District	Municipality	Total District Population	Total Muni Population	District Pop in Muni	Percent of District Pop in Muni	Percent of Muni Pop in District
	New London	745,671	607	607	0.08 %	100.00 %
	Norman	745,671	100	100	0.01 %	100.00 %
	Norwood	745,671	2,367	2,367	0.32 %	100.00 %
	Oakboro	745,671	2,128	2,128	0.29 %	100.00 %
	Peachland	745,671	390	390	0.05 %	100.00 %
	Pinebluff	745,671	1,473	1,473	0.20 %	100.00 %
	Pinehurst	745,671	17,581	17,581	2.36 %	100.00 %
	Pittsboro	745,671	4,537	4,537	0.61 %	100.00 %
	Polkton	745,671	2,250	2,250	0.30 %	100.00 %
	Red Cross	745,671	762	762	0.10 %	100.00 %
	Richfield	745,671	582	582	0.08 %	100.00 %
	Robbins	745,671	1,168	1,168	0.16 %	100.00 %
	Rockingham	745,671	9,243	9,243	1.24 %	100.00 %
	Sanford	745,671	30,261	30,261	4.06 %	100.00 %
9	Southern Pines	745,671	15,545	15,545	2.08 %	100.00 %
	Stallings (Union)	745,671	15,728	15,728	2.11 %	100.00 %
	Stanfield	745,671	1,585	1,585	0.21 %	100.00 %
	Star	745,671	806	806	0.11 %	100.00 %
	Taylortown	745,671	634	634	0.09 %	100.00 %
	Troy	745,671	2,850	2,850	0.38 %	100.00 %
	Unionville	745,671	6,643	6,643	0.89 %	100.00 %
	Vass	745,671	952	952	0.13 %	100.00 %
	Wadesboro	745,671	5,008	5,008	0.67 %	100.00 %
	Wagram	745,671	615	615	0.08 %	100.00 %
	Waxhaw	745,671	20,534	20,534	2.75 %	100.00 %
	Weddington (Union)	745,671	13,176	13,176	1.77 %	100.00 %
	Wesley Chapel	745,671	8,681	8,681	1.16 %	100.00 %
	Whispering Pines	745,671	4,987	4,987	0.67 %	100.00 %
	Wingate	745,671	4,055	4,055	0.54 %	100.00 %
	Belmont	745,671	15,010	15,010	2.01 %	100.00 %
	Belwood	745,671	857	857	0.11 %	100.00 %
	Bessemer City	745,671	5,428	5,428	0.73 %	100.00 %
	Boiling Springs	745,671	4,615	4,615	0.62 %	100.00 %
	Bostic	745,671	355	355	0.05 %	100.00 %
10	Brookford	745,671	442	442	0.06 %	100.00 %
	Casar	745,671	305	305	0.04 %	100.00 %
	Catawba	745,671	702	702	0.09 %	100.00 %
	Cherryville	745,671	6,078	6,078	0.82 %	100.00 %
	Claremont	745,671	1,692	1,692	0.23 %	100.00 %
	Connelly Springs	745,671	1,529	1,529	0.21 %	100.00 %

District - Municipality by County Report

District Plan: CBR22-1

District	Municipality	Total District Population	Total Muni Population	District Pop in Muni	Percent of District Pop in Muni	Percent of Muni Pop in District
10	Conover	745,671	8,421	8,421	1.13 %	100.00 %
	Cramerton	745,671	5,296	5,296	0.71 %	100.00 %
	Dallas	745,671	5,927	5,927	0.79 %	100.00 %
	Dellview	745,671	6	6	0.00 %	100.00 %
	Drexel	745,671	1,760	1,760	0.24 %	100.00 %
	Earl	745,671	198	198	0.03 %	100.00 %
	Ellenboro	745,671	723	723	0.10 %	100.00 %
	Fallston	745,671	627	627	0.08 %	100.00 %
	Forest City	745,671	7,377	7,377	0.99 %	100.00 %
	Gastonia	745,671	80,411	80,411	10.78 %	100.00 %
	Glen Alpine	745,671	1,529	1,529	0.21 %	100.00 %
	Grover	745,671	802	802	0.11 %	100.00 %
	Hickory (Burke)	745,671	79	79	0.01 %	100.00 %
	Hickory (Catawba)	745,671	43,379	43,379	5.82 %	100.00 %
	High Shoals	745,671	595	595	0.08 %	100.00 %
	Hildebran	745,671	1,679	1,679	0.23 %	100.00 %
	Kings Mountain (Cleveland)	745,671	10,032	10,032	1.35 %	100.00 %
	Kings Mountain (Gaston)	745,671	1,110	1,110	0.15 %	100.00 %
	Kingstown	745,671	656	656	0.09 %	100.00 %
	Lattimore	745,671	406	406	0.05 %	100.00 %
	Lawndale	745,671	570	570	0.08 %	100.00 %
	Lincolnton	745,671	11,091	11,091	1.49 %	100.00 %
	Long View (Burke)	745,671	735	735	0.10 %	100.00 %
	Long View (Catawba)	745,671	4,353	4,353	0.58 %	100.00 %
	Lowell	745,671	3,654	3,654	0.49 %	100.00 %
	Maiden (Catawba)	745,671	3,736	3,736	0.50 %	100.00 %
	Maiden (Lincoln)	745,671	0	0	0.00 %	0.00 %
	McAdenville	745,671	890	890	0.12 %	100.00 %
	Mooresboro	745,671	293	293	0.04 %	100.00 %
	Morganton	745,671	17,474	17,474	2.34 %	100.00 %
	Mount Holly	745,671	17,703	17,703	2.37 %	100.00 %
	Newton	745,671	13,148	13,148	1.76 %	100.00 %
	Patterson Springs	745,671	571	571	0.08 %	100.00 %
	Polkville	745,671	516	516	0.07 %	100.00 %
	Ranlo	745,671	4,511	4,511	0.60 %	100.00 %
	Rhodhiss (Burke)	745,671	639	639	0.09 %	100.00 %
	Ruth	745,671	347	347	0.05 %	100.00 %
	Rutherford College (Burke)	745,671	1,226	1,226	0.16 %	100.00 %
	Rutherfordton	745,671	3,640	3,640	0.49 %	100.00 %
	Shelby	745,671	21,918	21,918	2.94 %	100.00 %

District - Municipality by County Report

District Plan: CBR22-1

District	Municipality	Total District Population	Total Muni Population	District Pop in Muni	Percent of District Pop in Muni	Percent of Muni Pop in District
10	Spencer Mountain	745,671	0	0	0.00 %	0.00 %
	Spindale	745,671	4,225	4,225	0.57 %	100.00 %
	Stanley	745,671	3,963	3,963	0.53 %	100.00 %
	Taylorsville	745,671	2,320	1,299	0.17 %	55.99 %
	Valdese	745,671	4,689	4,689	0.63 %	100.00 %
	Waco	745,671	310	310	0.04 %	100.00 %
11	Andrews	745,671	1,667	1,667	0.22 %	100.00 %
	Asheville	745,671	94,589	94,589	12.69 %	100.00 %
	Bakersville	745,671	450	450	0.06 %	100.00 %
	Biltmore Forest	745,671	1,409	1,409	0.19 %	100.00 %
	Black Mountain	745,671	8,426	8,426	1.13 %	100.00 %
	Brevard	745,671	7,744	7,744	1.04 %	100.00 %
	Bryson City	745,671	1,558	1,558	0.21 %	100.00 %
	Burnsville	745,671	1,614	1,614	0.22 %	100.00 %
	Canton	745,671	4,422	4,422	0.59 %	100.00 %
	Chimney Rock Village	745,671	140	140	0.02 %	100.00 %
	Clyde	745,671	1,368	1,368	0.18 %	100.00 %
	Columbus	745,671	1,060	1,060	0.14 %	100.00 %
	Dillsboro	745,671	213	213	0.03 %	100.00 %
	Flat Rock	745,671	3,486	3,486	0.47 %	100.00 %
	Fletcher	745,671	7,987	7,987	1.07 %	100.00 %
	Fontana Dam	745,671	13	13	0.00 %	100.00 %
	Forest Hills	745,671	303	303	0.04 %	100.00 %
	Franklin	745,671	4,175	4,175	0.56 %	100.00 %
	Hayesville	745,671	461	461	0.06 %	100.00 %
	Hendersonville	745,671	15,137	15,137	2.03 %	100.00 %
	Highlands (Jackson)	745,671	12	12	0.00 %	100.00 %
	Highlands (Macon)	745,671	1,060	1,060	0.14 %	100.00 %
	Hot Springs	745,671	520	520	0.07 %	100.00 %
	Lake Lure	745,671	1,365	1,365	0.18 %	100.00 %
	Lake Santeetlah	745,671	38	38	0.01 %	100.00 %
	Laurel Park	745,671	2,250	2,250	0.30 %	100.00 %
	Maggie Valley	745,671	1,687	1,687	0.23 %	100.00 %
	Marion	745,671	7,717	7,717	1.03 %	100.00 %
	Mars Hill	745,671	2,007	2,007	0.27 %	100.00 %
	Marshall	745,671	777	777	0.10 %	100.00 %
	Mills River	745,671	7,078	7,078	0.95 %	100.00 %
	Montreat	745,671	901	901	0.12 %	100.00 %
	Murphy	745,671	1,608	1,608	0.22 %	100.00 %
	Old Fort	745,671	811	811	0.11 %	100.00 %

District - Municipality by County Report

District Plan: CBR22-1

District	Municipality	Total District Population	Total Muni Population	District Pop in Muni	Percent of District Pop in Muni	Percent of Muni Pop in District
11	Robbinsville	745,671	597	597	0.08 %	100.00 %
	Rosman	745,671	701	701	0.09 %	100.00 %
	Saluda (Henderson)	745,671	11	11	0.00 %	100.00 %
	Saluda (Polk)	745,671	620	620	0.08 %	100.00 %
	Spruce Pine	745,671	2,194	2,194	0.29 %	100.00 %
	Sylva	745,671	2,578	2,578	0.35 %	100.00 %
	Tryon	745,671	1,562	1,562	0.21 %	100.00 %
	Waynesville	745,671	10,140	10,140	1.36 %	100.00 %
	Weaverville	745,671	4,567	4,567	0.61 %	100.00 %
	Webster	745,671	372	372	0.05 %	100.00 %
	Woodfin	745,671	7,936	7,936	1.06 %	100.00 %
12	Charlotte	745,670	874,579	694,134	93.09 %	79.37 %
	Pineville	745,670	10,602	10,602	1.42 %	100.00 %
13	Alamance	745,671	988	988	0.13 %	100.00 %
	Archdale (Guilford)	745,671	380	380	0.05 %	100.00 %
	Archdale (Randolph)	745,671	11,527	11,527	1.55 %	100.00 %
	Asheboro	745,671	27,156	27,156	3.64 %	100.00 %
	Burlington (Alamance)	745,671	55,481	55,481	7.44 %	100.00 %
	Burlington (Guilford)	745,671	1,822	1,822	0.24 %	100.00 %
	Denton	745,671	1,494	1,494	0.20 %	100.00 %
	Elon	745,671	11,336	11,336	1.52 %	100.00 %
	Franklinville	745,671	1,197	1,197	0.16 %	100.00 %
	Gibsonville (Alamance)	745,671	4,278	4,278	0.57 %	100.00 %
	Gibsonville (Guilford)	745,671	4,642	4,642	0.62 %	100.00 %
	Goldston	745,671	234	234	0.03 %	100.00 %
	Graham	745,671	17,157	17,157	2.30 %	100.00 %
	Green Level	745,671	3,152	3,152	0.42 %	100.00 %
	Greensboro	745,671	299,035	27,020	3.62 %	9.04 %
	Haw River	745,671	2,252	2,252	0.30 %	100.00 %
	High Point (Davidson)	745,671	6,646	6,646	0.89 %	100.00 %
	High Point (Guilford)	745,671	107,321	70,598	9.47 %	65.78 %
	High Point (Randolph)	745,671	8	8	0.00 %	100.00 %
	Jamestown	745,671	3,668	2,978	0.40 %	81.19 %
	Lexington	745,671	19,632	19,632	2.63 %	100.00 %
	Liberty	745,671	2,655	2,655	0.36 %	100.00 %
	Mebane (Alamance)	745,671	14,626	14,626	1.96 %	100.00 %
	Midway	745,671	4,742	4,742	0.64 %	100.00 %
	Milton	745,671	155	155	0.02 %	100.00 %
	Ossipee	745,671	536	536	0.07 %	100.00 %
	Pleasant Garden	745,671	5,000	5,000	0.67 %	100.00 %

District - Municipality by County Report

District Plan: CBR22-1

District	Municipality	Total District Population	Total Muni Population	District Pop in Muni	Percent of District Pop in Muni	Percent of Muni Pop in District
13	Ramseur	745,671	1,774	1,774	0.24 %	100.00 %
	Randleman	745,671	4,595	4,595	0.62 %	100.00 %
	Roxboro	745,671	8,134	8,134	1.09 %	100.00 %
	Seagrove	745,671	235	235	0.03 %	100.00 %
	Sedalia	745,671	676	676	0.09 %	100.00 %
	Siler City	745,671	7,702	7,702	1.03 %	100.00 %
	Staley	745,671	397	397	0.05 %	100.00 %
	Swepsonville	745,671	2,445	2,445	0.33 %	100.00 %
	Thomasville (Davidson)	745,671	26,662	26,662	3.58 %	100.00 %
	Thomasville (Randolph)	745,671	521	521	0.07 %	100.00 %
	Trinity	745,671	7,006	7,006	0.94 %	100.00 %
	Wallburg	745,671	3,051	3,051	0.41 %	100.00 %
	Whitsett	745,671	584	584	0.08 %	100.00 %
	Yanceyville	745,671	1,937	1,937	0.26 %	100.00 %
14	Angier (Harnett)	745,670	4,709	4,709	0.63 %	100.00 %
	Benson (Harnett)	745,670	0	0	0.00 %	0.00 %
	Bladenboro	745,670	1,648	1,648	0.22 %	100.00 %
	Boardman	745,670	166	166	0.02 %	100.00 %
	Bolton	745,670	519	519	0.07 %	100.00 %
	Broadway (Harnett)	745,670	0	0	0.00 %	0.00 %
	Brunswick	745,670	973	973	0.13 %	100.00 %
	Calabash	745,670	2,011	2,011	0.27 %	100.00 %
	Carolina Shores	745,670	4,588	4,588	0.62 %	100.00 %
	Cerro Gordo	745,670	131	131	0.02 %	100.00 %
	Chadbourn	745,670	1,574	1,574	0.21 %	100.00 %
	Clarkton	745,670	614	614	0.08 %	100.00 %
	Coats	745,670	2,155	2,155	0.29 %	100.00 %
	Dublin	745,670	267	267	0.04 %	100.00 %
	Dunn	745,670	8,446	8,446	1.13 %	100.00 %
	East Arcadia	745,670	418	418	0.06 %	100.00 %
	Eastover	745,670	3,656	3,656	0.49 %	100.00 %
	Elizabethtown	745,670	3,296	3,296	0.44 %	100.00 %
	Erwin	745,670	4,542	4,542	0.61 %	100.00 %
	Fair Bluff	745,670	709	709	0.10 %	100.00 %
	Fairmont	745,670	2,191	2,191	0.29 %	100.00 %
	Falcon (Cumberland)	745,670	324	324	0.04 %	100.00 %
	Fayetteville	745,670	208,501	208,501	27.96 %	100.00 %
	Fuquay-Varina (Harnett)	745,670	0	0	0.00 %	0.00 %
	Godwin	745,670	128	128	0.02 %	100.00 %
	Hope Mills	745,670	17,808	17,808	2.39 %	100.00 %

District - Municipality by County Report

District Plan: CBR22-1

District	Municipality	Total District Population	Total Muni Population	District Pop in Muni	Percent of District Pop in Muni	Percent of Muni Pop in District
14	Lake Waccamaw	745,670	1,296	1,296	0.17 %	100.00 %
	Lillington	745,670	4,735	4,735	0.63 %	100.00 %
	Linden	745,670	136	136	0.02 %	100.00 %
	Lumber Bridge	745,670	82	82	0.01 %	100.00 %
	Lumberton	745,670	19,025	19,025	2.55 %	100.00 %
	Marietta	745,670	111	111	0.01 %	100.00 %
	Maxton (Robeson)	745,670	1,902	1,902	0.26 %	100.00 %
	McDonald	745,670	94	94	0.01 %	100.00 %
	Ocean Isle Beach	745,670	867	0	0.00 %	0.00 %
	Orrum	745,670	59	59	0.01 %	100.00 %
	Parkton	745,670	504	504	0.07 %	100.00 %
	Pembroke	745,670	2,823	2,823	0.38 %	100.00 %
	Proctorville	745,670	121	121	0.02 %	100.00 %
	Raeford	745,670	4,559	4,559	0.61 %	100.00 %
	Raynham	745,670	60	60	0.01 %	100.00 %
	Red Springs (Hoke)	745,670	0	0	0.00 %	0.00 %
	Red Springs (Robeson)	745,670	3,087	3,087	0.41 %	100.00 %
	Rennert	745,670	275	275	0.04 %	100.00 %
	Rowland	745,670	885	885	0.12 %	100.00 %
	Sandyfield	745,670	430	430	0.06 %	100.00 %
	Shallotte	745,670	4,185	1,126	0.15 %	26.91 %
	Spring Lake	745,670	11,660	11,660	1.56 %	100.00 %
	St. Pauls	745,670	2,045	2,045	0.27 %	100.00 %
	Stedman	745,670	1,277	1,277	0.17 %	100.00 %
	Sunset Beach	745,670	4,175	4,138	0.55 %	99.11 %
	Tabor City	745,670	3,781	3,781	0.51 %	100.00 %
	Tar Heel	745,670	90	90	0.01 %	100.00 %
	Wade	745,670	638	638	0.09 %	100.00 %
	White Lake	745,670	843	843	0.11 %	100.00 %
	Whiteville	745,670	4,766	4,766	0.64 %	100.00 %
			Total:	**6,017,605**		

District - Municipality by County Report

District Plan: CBR22-1

Total Districts Assigned: 14

Total Municipalities (by County) Statewide: 614

Fully Assigned Municipalities: 614

Partially Assigned Municipalities: 0

Fully Unassigned Municipalities: 0

Split Municipalities: 16

Splits Involving Population: 14

Whole-Split VTD Counts by District Report

District Plan: CBR22-1

District	County	Whole VTDs	Split VTDs
1	Bertie	12	0
	Chowan	6	0
	Edgecombe	21	0
	Franklin	18	0
	Gates	6	0
	Granville	15	0
	Greene	10	0
	Halifax	23	0
	Hertford	13	0
	Martin	13	0
	Nash	24	0
	Northampton	13	0
	Perquimans	7	0
	Pitt	32	1
	Vance	12	0
	Warren	14	0
	Washington	6	0
	Wilson	24	0
2	Wake	128	1
3	Beaufort	21	0
	Camden	3	0
	Carteret	28	0
	Craven	21	0
	Currituck	11	0
	Dare	16	0
	Hyde	7	0
	Jones	7	0
	Lenoir	22	0
	Onslow	21	1
	Pamlico	10	0
	Pasquotank	9	0
	Pitt	7	1
	Tyrrell	6	0
	Wayne	28	0
4	Durham	57	0
	Orange	10	1
	Wake	75	1

Whole-Split VTD Counts by District Report

District Plan: CBR22-1

District	County	Whole VTDs	Split VTDs
5	Alexander	4	1
	Alleghany	4	0
	Ashe	17	0
	Avery	19	0
	Caldwell	20	0
	Davidson	0	1
	Davie	14	0
	Iredell	28	1
	Rockingham	15	0
	Stokes	18	0
	Surry	24	0
	Watauga	20	0
	Wilkes	27	0
	Yadkin	12	0
6	Forsyth	101	0
	Guilford	110	1
7	Brunswick	19	2
	Duplin	19	0
	Johnston	36	0
	New Hanover	43	0
	Onslow	2	1
	Pender	20	0
	Sampson	23	0
8	Cabarrus	40	0
	Iredell	0	1
	Mecklenburg	50	1
	Rowan	41	0
9	Anson	9	0
	Chatham	9	1
	Lee	10	0
	Montgomery	14	0
	Moore	25	1
	Orange	30	1
	Richmond	16	0
	Scotland	7	0
	Stanly	22	0
	Union	52	0

Whole-Split VTD Counts by District Report

District Plan: CBR22-1

District	County	Whole VTDs	Split VTDs
10	Alexander	5	1
	Burke	33	0
	Catawba	40	0
	Cleveland	21	0
	Gaston	46	0
	Lincoln	23	0
	Rutherford	14	2
11	Buncombe	79	0
	Cherokee	16	0
	Clay	9	0
	Graham	4	0
	Haywood	29	0
	Henderson	34	0
	Jackson	13	0
	Macon	15	0
	Madison	12	0
	McDowell	17	0
	Mitchell	9	0
	Polk	7	0
	Rutherford	1	2
	Swain	5	0
	Transylvania	15	0
	Yancey	11	0
12	Mecklenburg	144	1
13	Alamance	37	0
	Caswell	9	0
	Chatham	8	1
	Davidson	42	1
	Guilford	54	1
	Person	11	0
	Randolph	22	0
14	Bladen	17	0
	Brunswick	4	2
	Columbus	26	0
	Cumberland	76	0
	Harnett	13	0
	Hoke	15	0
	Moore	0	1
	Robeson	39	0
	Total:	**2,651**	

Whole-Split VTD Counts by District Report

District Plan: CBR22-1

Total Districts Assigned: 14
Total VTDs Statewide: 2666
Fully Assigned VTDs: 2666
Partially Assigned VTDs: 0
Fully Unassigned VTDs: 0
Split VTDs: 15
Splits Involving Population: 15

Whole-Split VTD Counts by County Report

District Plan: CBR22-1

County	Whole VTDs	Split VTDs
Alamance	37	0
Alexander	9	1
Alleghany	4	0
Anson	9	0
Ashe	17	0
Avery	19	0
Beaufort	21	0
Bertie	12	0
Bladen	17	0
Brunswick	23	2
Buncombe	79	0
Burke	33	0
Cabarrus	40	0
Caldwell	20	0
Camden	3	0
Carteret	28	0
Caswell	9	0
Catawba	40	0
Chatham	17	1
Cherokee	16	0
Chowan	6	0
Clay	9	0
Cleveland	21	0
Columbus	26	0
Craven	21	0
Cumberland	76	0
Currituck	11	0
Dare	16	0
Davidson	42	1
Davie	14	0
Duplin	19	0
Durham	57	0
Edgecombe	21	0
Forsyth	101	0
Franklin	18	0
Gaston	46	0
Gates	6	0
Graham	4	0
Granville	15	0
Greene	10	0
Guilford	164	1
Halifax	23	0
Harnett	13	0

Whole-Split VTD Counts by County Report

District Plan: CBR22-1

County	Whole VTDs	Split VTDs
Haywood	29	0
Henderson	34	0
Hertford	13	0
Hoke	15	0
Hyde	7	0
Iredell	28	1
Jackson	13	0
Johnston	36	0
Jones	7	0
Lee	10	0
Lenoir	22	0
Lincoln	23	0
Macon	15	0
Madison	12	0
Martin	13	0
McDowell	17	0
Mecklenburg	194	1
Mitchell	9	0
Montgomery	14	0
Moore	25	1
Nash	24	0
New Hanover	43	0
Northampton	13	0
Onslow	23	1
Orange	40	1
Pamlico	10	0
Pasquotank	9	0
Pender	20	0
Perquimans	7	0
Person	11	0
Pitt	39	1
Polk	7	0
Randolph	22	0
Richmond	16	0
Robeson	39	0
Rockingham	15	0
Rowan	41	0
Rutherford	15	2
Sampson	23	0
Scotland	7	0
Stanly	22	0
Stokes	18	0
Surry	24	0

Whole-Split VTD Counts by County Report

District Plan: CBR22-1

County	Whole VTDs	Split VTDs
Swain	5	0
Transylvania	15	0
Tyrrell	6	0
Union	52	0
Vance	12	0
Wake	203	1
Warren	14	0
Washington	6	0
Watauga	20	0
Wayne	28	0
Wilkes	27	0
Wilson	24	0
Yadkin	12	0
Yancey	11	0
Totals:	**2,651**	**15**

Total VTDs Statewide: 2666

Fully Assigned VTDs: 2666

Partially Assigned VTDs: 0

Fully Unassigned VTDs: 0

Total Districts Assigned: 14

Split VTDs: 15

Splits Involving Population: 15

Split VTD Detail Report

District Plan: CBR22-1

County	VTD	District	Total VTD Population	VTD Pop in District	Percent of VTD Pop in District
Alexander	E	5	3,154	388	12.30 %
		10	3,154	2,766	87.70 %
Brunswick	014	7	5,441	4,554	83.70 %
		14	5,441	887	16.30 %
	015	7	8,144	6,404	78.63 %
		14	8,144	1,740	21.37 %
Chatham	021	9	1,948	516	26.49 %
		13	1,948	1,432	73.51 %
Davidson	084	5	7,336	5,866	79.96 %
		13	7,336	1,470	20.04 %
Guilford	JAM1	6	3,406	709	20.82 %
		13	3,406	2,697	79.18 %
Iredell	CS	5	3,945	766	19.42 %
		8	3,945	3,179	80.58 %
Mecklenburg	096	8	2,861	2,324	81.23 %
		12	2,861	537	18.77 %
Moore	LTR	9	4,769	819	17.17 %
		14	4,769	3,950	82.83 %
Onslow	GB12	3	8,356	92	1.10 %
		7	8,356	8,264	98.90 %
Orange	CF	4	6,618	519	7.84 %
		9	6,618	6,099	92.16 %
Pitt	1101	1	1,885	287	15.23 %
		3	1,885	1,598	84.77 %
Rutherford	018	10	2,692	1,767	65.64 %
		11	2,692	925	34.36 %
	16A	10	3,603	3,337	92.62 %
		11	3,603	266	7.38 %
Wake	01-15	2	3,238	3,060	94.50 %
		4	3,238	178	5.50 %
			Assigned Geography Total:	**67,396**	

Total VTDs Statewide: 2666

Fully Assigned VTDs: 2666

Partially Assigned VTDs: 0

Fully Unassigned VTDs: 0

Total Districts Assigned: 14

Split VTDs: 15

Splits Involving Population: 15

Incumbent-District Report

District Plan: CBR22-1

Residence Set: Congress - 9/22/2021

Last Name	First Name	Party	Current District	District in this Plan
Adams	Alma	Democratic	12	12
Bishop	Dan	Republican	9	12
Budd	Ted	Republican	13	5
Butterfield	GK	Democratic	1	1
Cawthorn	Madison	Republican	11	11
Foxx	Virginia	Republican	5	5
Hudson	Richard	Republican	8	8
Manning	Kathy	Democratic	6	6
McHenry	Patrick	Republican	10	10
Murphy	Greg	Republican	3	3
Price	David	Democratic	4	4
Ross	Deborah	Democratic	2	2
Rouzer	David	Republican	7	7

District-Incumbent Report

District Plan: CBR22-1

Residence Set: Congress - 9/22/2021

District in this Plan	Last Name	First Name	Party	Current District
1	Butterfield	GK	Democratic	1
2	Ross	Deborah	Democratic	2
3	Murphy	Greg	Republican	3
4	Price	David	Democratic	4
5	Budd	Ted	Republican	13
	Foxx	Virginia	Republican	5
6	Manning	Kathy	Democratic	6
7	Rouzer	David	Republican	7
8	Hudson	Richard	Republican	8
9				
10	McHenry	Patrick	Republican	10
11	Cawthorn	Madison	Republican	11
12	Adams	Alma	Democratic	12
	Bishop	Dan	Republican	9
13				
14				

User:
Plan Name: **CBR22-1**
Plan Type: **Congressional**

Measures of Compactness Report

Tuesday, February 15, 2022 7:34 PM

	Reock	Polsby-Popper
Sum	N/A	N/A
Min	0.28	0.21
Max	0.57	0.46
Mean	0.42	0.33
Std. Dev.	0.09	0.08

District	Reock	Polsby-Popper
1	0.45	0.42
2	0.40	0.46
3	0.44	0.27
4	0.54	0.40
5	0.32	0.21
6	0.41	0.43
7	0.30	0.22
8	0.42	0.27
9	0.28	0.26
10	0.57	0.35
11	0.36	0.32

Measures of Compactness Report

	Reock	Polsby-Popper
Sum	N/A	N/A
Min	0.28	0.21
Max	0.57	0.46
Mean	0.42	0.33
Std. Dev.	0.09	0.08

District	Reock	Polsby-Popper
12	**0.57**	**0.38**
13	**0.37**	**0.30**
14	**0.39**	**0.35**

Measures of Compactness Report

Measures of Compactness Summary

Reock	The measure is always between 0 and 1, with 1 being the most compact.
Polsby-Popper	The measure is always between 0 and 1, with 1 being the most compact.

-14125-

CCC22-3

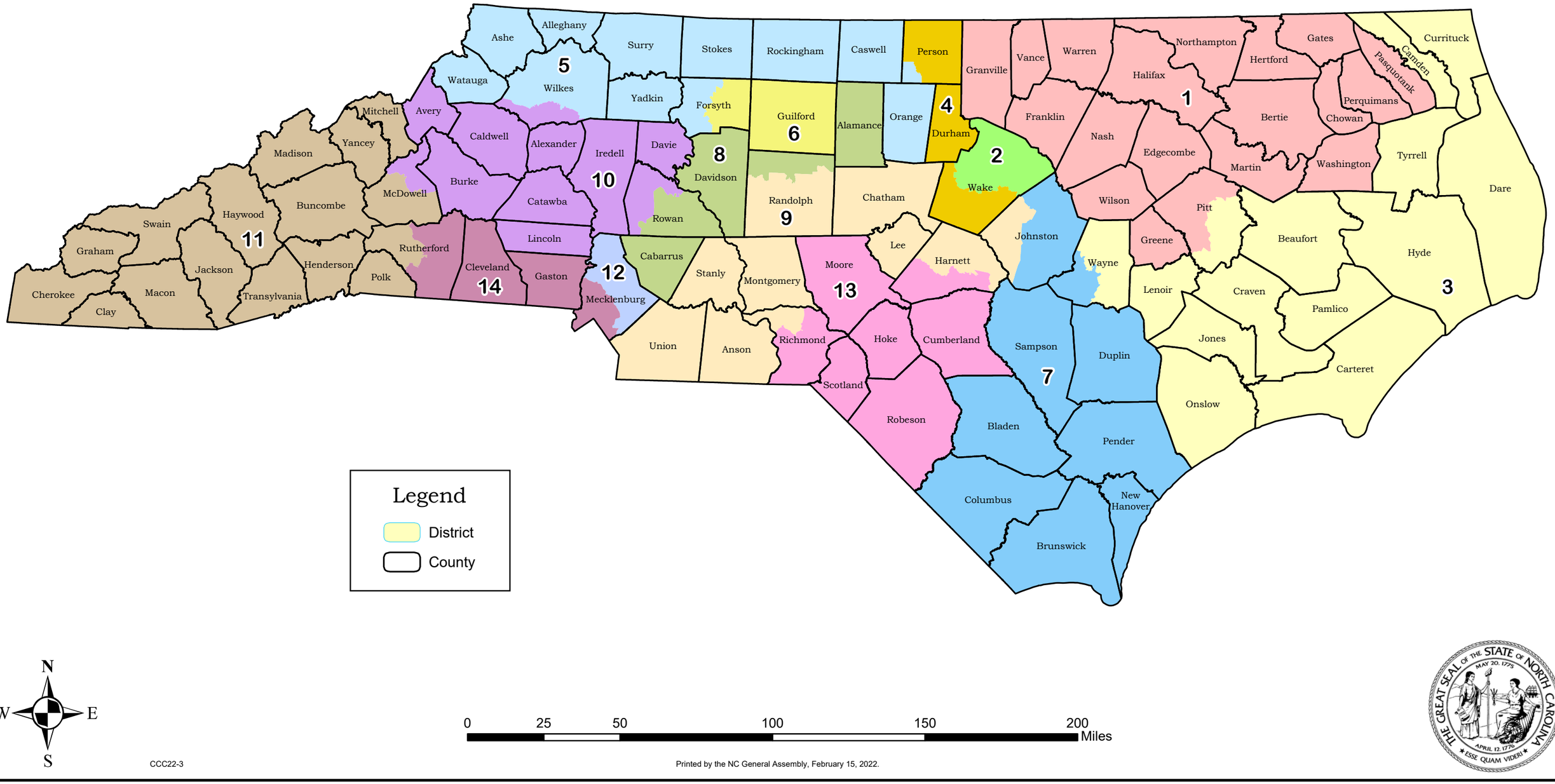

-14126-

CCC22-3

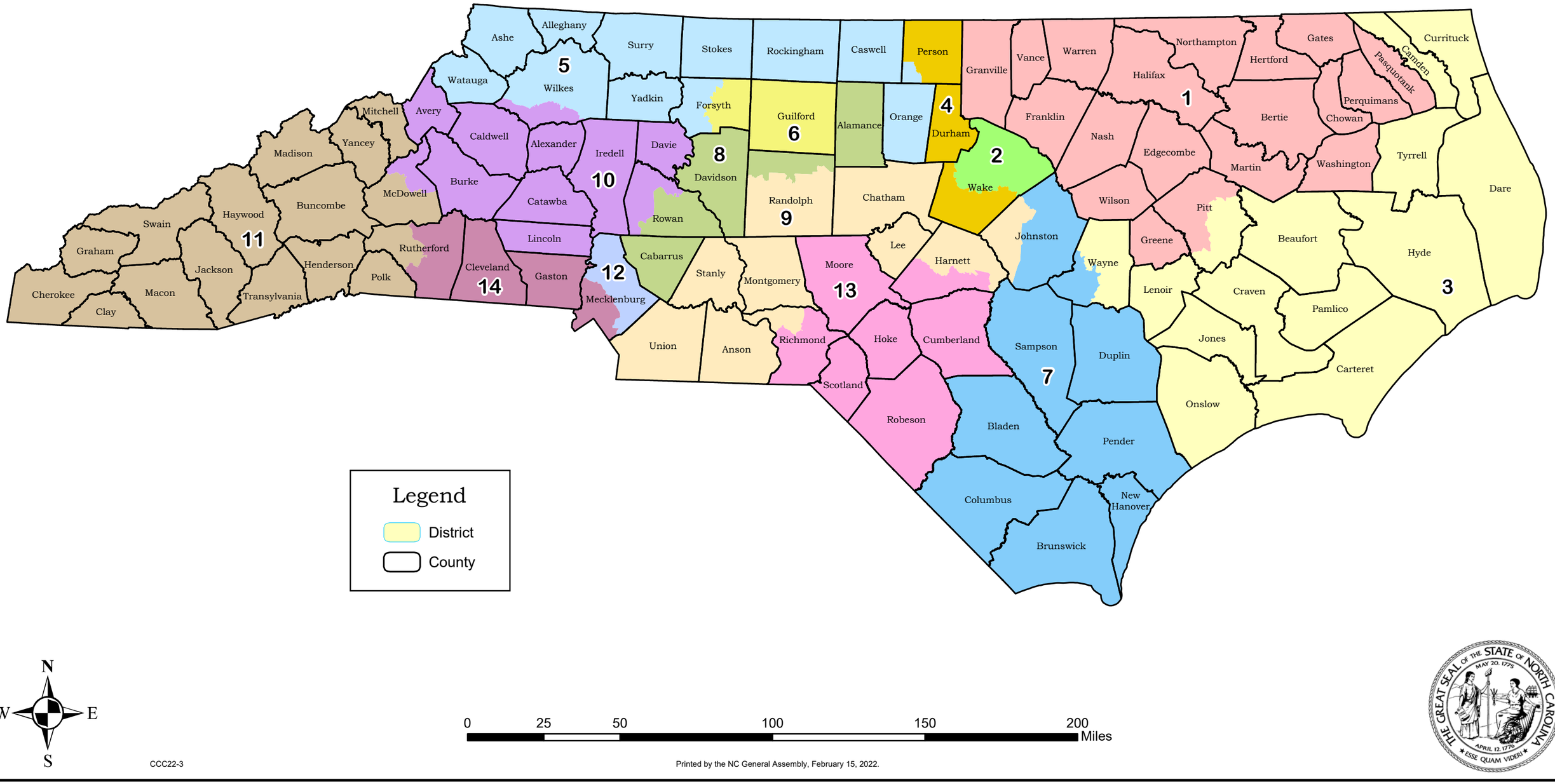

CCC22-3

Printed by the NC General Assembly, February 15, 2022.

CCC22-3

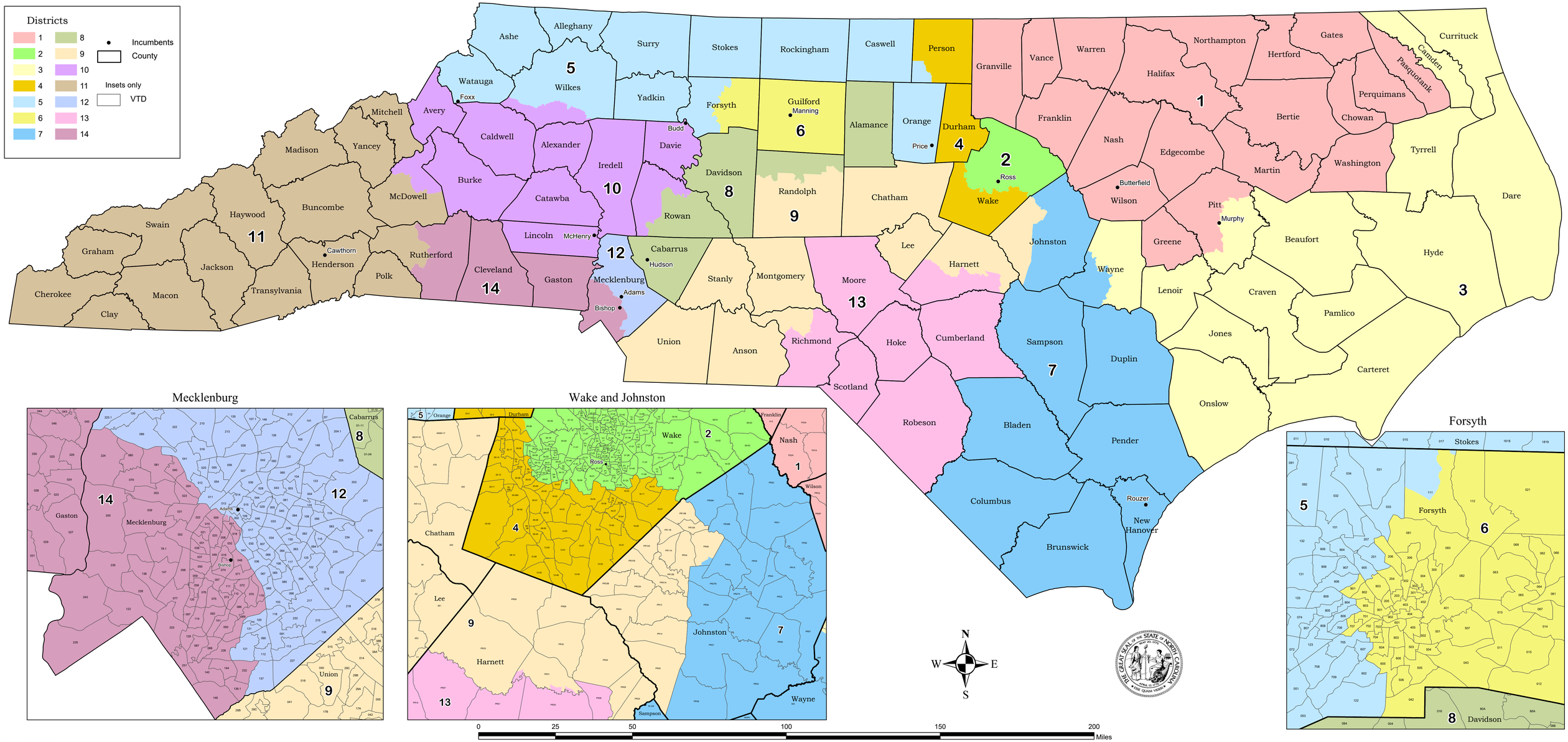

Source: CCC22-3

Printed by the NC General Assembly, February 15, 2022.

Population Deviation Report

District Plan: CCC22-3

District	Seats	Ideal Pop	Actual Pop	Deviation	Deviation %
1	1	745,671	745,670	-1	0.00%
2	1	745,671	745,671	0	0.00%
3	1	745,671	745,671	0	0.00%
4	1	745,671	745,671	0	0.00%
5	1	745,671	745,670	-1	0.00%
6	1	745,671	745,671	0	0.00%
7	1	745,671	745,671	0	0.00%
8	1	745,671	745,670	-1	0.00%
9	1	745,671	745,670	-1	0.00%
10	1	745,671	745,670	-1	0.00%
11	1	745,671	745,671	0	0.00%
12	1	745,671	745,671	0	0.00%
13	1	745,671	745,671	0	0.00%
14	1	745,671	745,670	-1	0.00%
Totals:	**14**		**10,439,388**		

Deviation range: 0.00% to 0.00%

2020 Election Contest Report - US President-14129-

District Plan: CCC22-3

District	Rep	% Rep	Dem	% Dem	Lib	% Lib	Grn	% Grn	Cnst	% Cnst	W-I	% W-I
1	180,144	46.28%	204,882	52.63%	2,266	0.58%	608	0.16%	764	0.20%	594	0.15%
2	138,685	33.24%	270,467	64.82%	4,813	1.15%	1,111	0.27%	662	0.16%	1,546	0.37%
3	223,525	60.33%	140,866	38.02%	4,127	1.11%	642	0.17%	690	0.19%	683	0.18%
4	132,259	31.88%	275,295	66.36%	4,342	1.05%	1,059	0.26%	609	0.15%	1,304	0.31%
5	219,488	53.54%	184,635	45.04%	3,267	0.80%	806	0.20%	761	0.19%	987	0.24%
6	147,103	38.16%	232,619	60.34%	3,046	0.79%	980	0.25%	743	0.19%	1,022	0.27%
7	239,496	57.55%	171,108	41.11%	3,461	0.83%	765	0.18%	616	0.15%	739	0.18%
8	238,163	62.19%	139,261	36.36%	3,177	0.83%	839	0.22%	718	0.19%	801	0.21%
9	243,450	61.16%	149,115	37.46%	3,294	0.83%	688	0.17%	655	0.16%	822	0.21%
10	283,239	70.11%	115,385	28.56%	3,033	0.75%	738	0.18%	795	0.20%	819	0.20%
11	237,289	54.34%	192,187	44.01%	3,842	0.88%	1,224	0.28%	1,086	0.25%	1,070	0.25%
12	115,519	30.65%	254,998	67.65%	3,438	0.91%	1,076	0.29%	646	0.17%	1,271	0.34%
13	167,208	49.94%	162,466	48.52%	3,160	0.94%	766	0.23%	564	0.17%	645	0.19%
14	188,731	49.43%	187,221	49.03%	3,374	0.88%	884	0.23%	599	0.16%	1,011	0.26%
Total:	**2,754,299**	**49.91%**	**2,680,505**	**48.57%**	**48,640**	**0.88%**	**12,186**	**0.22%**	**9,908**	**0.18%**	**13,314**	**0.24%**

Candidates: Trump (Rep), Biden (Dem), Jorgensen (Lib), Hawkins (Grn), Blankenship (Cst)
Data Source: North Carolina State Board of Elections, 'statewide_precinct_sort' file, administrative precincts excluded.
District plan definition file: 'CCC22-3.csv', modified 2/15/2022 4:36 PM
[EL20-PRS-20G] - Generated 2/15/2022

2020 Election Contest Report - US Senate -14130-

District Plan: CCC22-3

District	Rep	% Rep	Dem	% Dem	Lib	% Lib	Cnst	% Cnst
1	170,995	44.30%	201,413	52.18%	9,093	2.36%	4,494	1.16%
2	143,187	34.56%	253,571	61.21%	14,373	3.47%	3,136	0.76%
3	212,564	58.04%	136,033	37.14%	12,304	3.36%	5,338	1.46%
4	134,706	32.70%	260,373	63.21%	13,464	3.27%	3,357	0.82%
5	208,722	51.37%	180,575	44.44%	11,883	2.92%	5,147	1.27%
6	143,586	37.56%	222,603	58.23%	11,865	3.10%	4,230	1.11%
7	227,429	55.28%	164,362	39.95%	13,807	3.36%	5,844	1.42%
8	226,528	59.60%	136,062	35.80%	11,822	3.11%	5,651	1.49%
9	234,330	59.41%	143,107	36.28%	11,720	2.97%	5,298	1.34%
10	268,703	67.12%	112,214	28.03%	12,383	3.09%	7,040	1.76%
11	227,589	52.61%	186,911	43.20%	12,618	2.92%	5,519	1.28%
12	118,594	31.70%	238,441	63.74%	13,208	3.53%	3,823	1.02%
13	157,772	47.74%	156,762	47.43%	10,964	3.32%	5,017	1.52%
14	186,664	49.36%	175,083	46.29%	11,894	3.14%	4,565	1.21%
Total:	**2,661,369**	**48.67%**	**2,567,510**	**46.95%**	**171,398**	**3.13%**	**68,459**	**1.25%**

Candidates: Tillis (Rep), Cunningham (Dem), Bray (Lib), Hayes (Cst)
Data Source: North Carolina State Board of Elections, 'statewide_precinct_sort' file, administrative precincts excluded.
District plan definition file: 'CCC22-3.csv', modified 2/15/2022 4:36 PM
[EL20-SEN-20G] - Generated 2/15/2022

2020 Election Contest Report - NC Governor 14131-

District Plan: CCC22-3

District	Dem	% Dem	Rep	% Rep	Lib	% Lib	Cnst	% Cnst
1	215,667	55.51%	168,731	43.43%	2,747	0.71%	1,348	0.35%
2	280,536	67.46%	128,568	30.92%	5,239	1.26%	1,482	0.36%
3	149,038	40.44%	213,377	57.90%	4,292	1.16%	1,851	0.50%
4	285,493	69.00%	122,052	29.50%	4,778	1.15%	1,443	0.35%
5	199,884	48.91%	203,525	49.80%	3,892	0.95%	1,417	0.35%
6	241,974	63.17%	134,818	35.19%	4,509	1.18%	1,767	0.46%
7	183,853	44.36%	224,591	54.19%	4,230	1.02%	1,754	0.42%
8	152,115	39.88%	223,941	58.70%	3,906	1.02%	1,507	0.40%
9	161,843	40.80%	229,569	57.87%	3,704	0.93%	1,574	0.40%
10	128,698	31.95%	268,418	66.64%	3,878	0.96%	1,805	0.45%
11	204,534	47.06%	223,000	51.31%	5,161	1.19%	1,957	0.45%
12	258,271	68.82%	109,699	29.23%	5,473	1.46%	1,827	0.49%
13	174,562	52.45%	152,443	45.80%	4,128	1.24%	1,691	0.51%
14	194,233	51.12%	179,730	47.30%	4,471	1.18%	1,533	0.40%
Total:	**2,830,701**	**51.50%**	**2,582,462**	**46.98%**	**60,408**	**1.10%**	**22,956**	**0.42%**

Candidates: Cooper (Dem), Forest (Rep), DiFiore (Lib), Pisano (Cst)
Data Source: North Carolina State Board of Elections, 'statewide_precinct_sort' file, administrative precincts excluded.
District plan definition file: 'CCC22-3.csv', modified 2/15/2022 4:36 PM
[EL20-GOV-20G] - Generated 2/15/2022

2020 Election Contest Report - NC Lieutenant Governor

District Plan: CCC22-3

District	Rep	% Rep	Dem	% Dem
1	180,637	47.04%	203,402	52.96%
2	147,786	36.04%	262,313	63.96%
3	224,437	62.00%	137,585	38.00%
4	140,051	34.34%	267,744	65.66%
5	222,151	55.20%	180,266	44.80%
6	152,382	40.20%	226,711	59.80%
7	239,937	59.01%	166,686	40.99%
8	240,548	63.66%	137,307	36.34%
9	244,397	62.69%	145,432	37.31%
10	283,472	71.42%	113,423	28.58%
11	240,211	55.99%	188,816	44.01%
12	122,766	33.13%	247,787	66.87%
13	164,903	50.41%	162,195	49.59%
14	193,298	51.77%	180,059	48.23%
Total:	**2,796,976**	**51.64%**	**2,619,726**	**48.36%**

Candidates: Robinson (Rep), Holley (Dem)
Data Source: North Carolina State Board of Elections, 'statewide_precinct_sort' file, administrative precincts excluded.
District plan definition file: 'CCC22-3.csv', modified 2/15/2022 4:36 PM
[EL20-LG-20G] - Generated 2/15/2022

2020 Election Contest Report - NC Attorney General

District Plan: CCC22-3

District	Dem	% Dem	Rep	% Rep
1	211,792	55.31%	171,134	44.69%
2	269,636	65.78%	140,288	34.22%
3	142,965	39.60%	218,027	60.40%
4	273,444	67.15%	133,769	32.85%
5	187,282	46.55%	215,051	53.45%
6	231,552	61.16%	147,060	38.84%
7	174,734	43.12%	230,469	56.88%
8	145,240	38.53%	231,696	61.47%
9	153,479	39.45%	235,566	60.55%
10	122,541	30.93%	273,603	69.07%
11	194,960	45.56%	232,947	54.44%
12	250,702	67.75%	119,349	32.25%
13	166,932	51.20%	159,136	48.80%
14	185,516	49.64%	188,202	50.36%
Total:	**2,710,775**	**50.13%**	**2,696,297**	**49.87%**

Candidates: Stein (Dem), O'Neill (Rep)
Data Source: North Carolina State Board of Elections, 'statewide_precinct_sort' file, administrative precincts excluded.
District plan definition file: 'CCC22-3.csv', modified 2/15/2022 4:36 PM
[EL20-AG-20G] - Generated 2/15/2022

2020 Election Contest Report - NC Auditor -14134-

District Plan: CCC22-3

District	Dem	% Dem	Rep	% Rep
1	220,428	57.76%	161,226	42.24%
2	270,986	66.82%	134,572	33.18%
3	149,397	41.71%	208,815	58.29%
4	275,116	68.16%	128,509	31.84%
5	187,782	47.20%	210,051	52.80%
6	232,587	62.08%	142,057	37.92%
7	175,091	43.66%	225,970	56.34%
8	144,250	38.56%	229,806	61.44%
9	153,908	39.88%	231,981	60.12%
10	121,278	30.84%	272,033	69.16%
11	194,942	45.96%	229,196	54.04%
12	249,394	68.00%	117,340	32.00%
13	168,570	52.04%	155,376	47.96%
14	183,644	49.74%	185,562	50.26%
Total:	**2,727,373**	**50.89%**	**2,632,494**	**49.11%**

Candidates: Wood (Dem), Street (Rep)
Data Source: North Carolina State Board of Elections, 'statewide_precinct_sort' file, administrative precincts excluded.
District plan definition file: 'CCC22-3.csv', modified 2/15/2022 4:36 PM
[EL20-AUD-20G] - Generated 2/15/2022

2020 Election Contest Report - NC Commissioner of Agriculture

District Plan: CCC22-3

District	Rep	% Rep	Dem	% Dem
1	186,938	48.86%	195,664	51.14%
2	170,678	41.89%	236,781	58.11%
3	226,594	63.07%	132,687	36.93%
4	155,477	38.43%	249,099	61.57%
5	232,312	58.06%	167,791	41.94%
6	163,678	43.40%	213,462	56.60%
7	243,272	60.40%	159,515	39.60%
8	247,063	65.76%	128,637	34.24%
9	251,962	64.94%	136,046	35.06%
10	285,990	72.50%	108,492	27.50%
11	244,416	57.34%	181,817	42.66%
12	125,326	34.11%	242,062	65.89%
13	168,026	51.71%	156,894	48.29%
14	196,268	52.92%	174,596	47.08%
Total:	**2,898,000**	**53.85%**	**2,483,543**	**46.15%**

Candidates: Troxler (Rep), Wadsworth (Dem)
Data Source: North Carolina State Board of Elections, 'statewide_precinct_sort' file, administrative precincts excluded.
District plan definition file: 'CCC22-3.csv', modified 2/15/2022 4:36 PM
[EL20-COA-20G] - Generated 2/15/2022

2020 Election Contest Report - NC Commissioner of Labor

District Plan: CCC22-3

District	Rep	% Rep	Dem	% Dem
1	174,920	45.86%	206,542	54.14%
2	144,414	35.75%	259,542	64.25%
3	216,119	60.38%	141,787	39.62%
4	135,836	33.74%	266,702	66.26%
5	216,759	54.48%	181,099	45.52%
6	147,355	39.36%	227,062	60.64%
7	231,832	57.73%	169,736	42.27%
8	235,169	62.91%	138,675	37.09%
9	239,184	62.00%	146,627	38.00%
10	278,388	70.72%	115,279	29.28%
11	234,371	55.21%	190,116	44.79%
12	119,622	32.63%	247,033	67.37%
13	159,437	49.16%	164,866	50.84%
14	189,700	51.31%	179,979	48.69%
Total:	**2,723,106**	**50.82%**	**2,635,045**	**49.18%**

Candidates: Dobson (Rep), Holmes (Dem)
Data Source: North Carolina State Board of Elections, 'statewide_precinct_sort' file, administrative precincts excluded.
District plan definition file: 'CCC22-3.csv', modified 2/15/2022 4:36 PM
[EL20-COL-20G] - Generated 2/15/2022

2020 Election Contest Report - NC Secretary of State

District Plan: CCC22-3

District	Dem	% Dem	Rep	% Rep
1	217,043	56.73%	165,565	43.27%
2	272,341	66.85%	135,078	33.15%
3	148,632	41.37%	210,625	58.63%
4	275,675	68.10%	129,134	31.90%
5	190,473	47.70%	208,864	52.30%
6	234,387	62.38%	141,373	37.62%
7	179,105	44.38%	224,457	55.62%
8	146,572	39.06%	228,665	60.94%
9	157,337	40.58%	230,370	59.42%
10	123,921	31.43%	270,344	68.57%
11	197,238	46.34%	228,432	53.66%
12	251,712	68.36%	116,510	31.64%
13	171,625	52.77%	153,624	47.23%
14	186,702	50.33%	184,274	49.67%
Total:	**2,752,763**	**51.17%**	**2,627,315**	**48.83%**

Candidates: Marshall (Dem), Sykes (Rep)
Data Source: North Carolina State Board of Elections, 'statewide_precinct_sort' file, administrative precincts excluded.
District plan definition file: 'CCC22-3.csv', modified 2/15/2022 4:36 PM
[EL20-SOS-20G] - Generated 2/15/2022

2020 Election Contest Report - NC Treasurer14138-

District Plan: CCC22-3

District	Rep	% Rep	Dem	% Dem
1	180,856	47.59%	199,157	52.41%
2	156,047	38.57%	248,584	61.43%
3	220,615	61.91%	135,734	38.09%
4	146,024	36.31%	256,189	63.69%
5	221,147	55.61%	176,494	44.39%
6	153,564	40.98%	221,186	59.02%
7	236,709	59.32%	162,327	40.68%
8	237,368	63.58%	135,942	36.42%
9	242,432	63.07%	141,958	36.93%
10	280,438	71.58%	111,331	28.42%
11	239,596	56.68%	183,135	43.32%
12	131,892	36.06%	233,855	63.94%
13	165,540	51.30%	157,171	48.70%
14	196,975	53.45%	171,518	46.55%
Total:	**2,809,203**	**52.57%**	**2,534,581**	**47.43%**

Candidates: Folwell (Rep), Chatterji (Dem)
Data Source: North Carolina State Board of Elections, 'statewide_precinct_sort' file, administrative precincts excluded.
District plan definition file: 'CCC22-3.csv', modified 2/15/2022 4:36 PM
[EL20-TRS-20G] - Generated 2/15/2022

2016 Election Contest Report - US President-14139-

District Plan: CCC22-3

District	Rep	% Rep	Dem	% Dem	Lib	% Lib	W-I	% W-I
1	156,832	43.79%	192,453	53.74%	6,252	1.75%	2,585	0.72%
2	123,442	34.35%	216,482	60.24%	12,923	3.60%	6,540	1.82%
3	194,116	60.13%	117,305	36.34%	8,381	2.60%	3,015	0.93%
4	111,361	32.55%	214,349	62.65%	10,920	3.19%	5,501	1.61%
5	195,223	52.52%	160,850	43.27%	10,388	2.79%	5,239	1.41%
6	133,158	38.21%	201,645	57.86%	9,300	2.67%	4,416	1.27%
7	199,051	57.26%	136,518	39.27%	8,746	2.52%	3,316	0.95%
8	202,671	63.50%	105,021	32.90%	8,297	2.60%	3,200	1.00%
9	202,050	61.31%	115,184	34.95%	8,875	2.69%	3,449	1.05%
10	236,946	69.56%	91,346	26.82%	8,664	2.54%	3,671	1.08%
11	207,450	55.26%	150,165	40.00%	10,803	2.88%	6,991	1.86%
12	99,656	32.12%	196,168	63.22%	9,749	3.14%	4,731	1.52%
13	137,239	47.87%	139,527	48.67%	7,299	2.55%	2,638	0.92%
14	160,554	50.60%	143,303	45.16%	9,332	2.94%	4,105	1.29%
Total:	**2,359,749**	**49.90%**	**2,180,316**	**46.10%**	**129,929**	**2.75%**	**59,397**	**1.26%**

Candidates: Trump (Rep), Clinton (Dem), Johnson (Lib)
Data Source: North Carolina State Board of Elections, 'statewide_precinct_sort' file, administrative precincts excluded.
District plan definition file: 'CCC22-3.csv', modified 2/15/2022 4:36 PM
[EL20-PRS-16G] - Generated 2/15/2022

2016 Election Contest Report - NC Lieutenant Governor

District Plan: CCC22-3

District	Rep	% Rep	Dem	% Dem	Lib	% Lib
1	155,198	44.25%	189,345	53.99%	6,157	1.76%
2	138,814	39.39%	202,358	57.42%	11,217	3.18%
3	189,545	60.53%	114,785	36.66%	8,812	2.81%
4	122,416	36.57%	202,817	60.59%	9,501	2.84%
5	196,690	54.38%	154,835	42.81%	10,149	2.81%
6	138,094	40.65%	191,830	56.46%	9,816	2.89%
7	196,459	58.38%	130,708	38.84%	9,346	2.78%
8	202,107	64.85%	100,513	32.25%	9,040	2.90%
9	204,338	63.44%	109,549	34.01%	8,232	2.56%
10	235,185	70.90%	87,355	26.34%	9,161	2.76%
11	199,620	54.74%	151,814	41.63%	13,251	3.63%
12	110,796	36.64%	181,336	59.97%	10,240	3.39%
13	132,107	47.63%	137,044	49.41%	8,226	2.97%
14	169,250	54.75%	130,686	42.27%	9,212	2.98%
Total:	**2,390,619**	**51.88%**	**2,084,975**	**45.25%**	**132,360**	**2.87%**

Candidates: Forest (Rep), Coleman (Dem), Cole (Lib)
Data Source: North Carolina State Board of Elections, 'statewide_precinct_sort' file, administrative precincts excluded.
District plan definition file: 'CCC22-3.csv', modified 2/15/2022 4:36 PM
[EL20-LG-16G] - Generated 2/15/2022

Election Contest Report - 2016/2020 Composite

District Plan: CCC22-3

District	Dem	% Dem	Rep	% Rep
1	204,816	54.04%	171,098	45.15%
2	253,633	63.30%	141,797	35.39%
3	137,235	38.70%	213,197	60.12%
4	258,525	65.31%	132,633	33.51%
5	179,331	45.25%	212,499	53.62%
6	223,135	59.85%	145,352	38.99%
7	164,479	41.59%	226,639	57.30%
8	134,133	36.56%	228,644	62.33%
9	142,799	37.65%	232,469	61.29%
10	112,605	29.12%	269,730	69.76%
11	184,720	44.12%	228,676	54.62%
12	237,647	66.10%	117,256	32.61%
13	159,885	50.01%	156,068	48.82%
14	174,378	47.96%	184,934	50.87%
Total:	**2,567,321**	**48.54%**	**2,660,992**	**50.31%**

Values represent average vote count from 12 contests: 2016 President and Lieutenant Governor; 2020 President, US Senate, Governor, Lieutenant Governor, Attorney General, Auditor, Commissioner of Agriculture, Commissioner of Labor, Secretary of State, and Treasurer.

Data Source: North Carolina State Board of Elections, 'statewide_precinct_sort' files, administrative precincts excluded.

District plan definition file: 'CCC22-3.csv', modified 2/15/2022 4:36 PM

[EL20-CMP-1620G] - Generated 2/15/2022

County - District Report

District Plan: CCC22-3

County	District	Total County Population	Total District Population	County Pop in District	Percent of County Pop in District	Percent of District Pop in County
Alamance	8	171,415	745,670	171,415	100.00 %	22.99 %
Alexander	10	36,444	745,670	36,444	100.00 %	4.89 %
Alleghany	5	10,888	745,670	10,888	100.00 %	1.46 %
Anson	9	22,055	745,670	22,055	100.00 %	2.96 %
Ashe	5	26,577	745,670	26,577	100.00 %	3.56 %
Avery	10	17,806	745,670	17,806	100.00 %	2.39 %
Beaufort	3	44,652	745,671	44,652	100.00 %	5.99 %
Bertie	1	17,934	745,670	17,934	100.00 %	2.41 %
Bladen	7	29,606	745,671	29,606	100.00 %	3.97 %
Brunswick	7	136,693	745,671	136,693	100.00 %	18.33 %
Buncombe	11	269,452	745,671	269,452	100.00 %	36.14 %
Burke	10	87,570	745,670	87,570	100.00 %	11.74 %
Cabarrus	8	225,804	745,670	225,804	100.00 %	30.28 %
Caldwell	10	80,652	745,670	80,652	100.00 %	10.82 %
Camden	3	10,355	745,671	10,355	100.00 %	1.39 %
Carteret	3	67,686	745,671	67,686	100.00 %	9.08 %
Caswell	5	22,736	745,670	22,736	100.00 %	3.05 %
Catawba	10	160,610	745,670	160,610	100.00 %	21.54 %
Chatham	9	76,285	745,670	76,285	100.00 %	10.23 %
Cherokee	11	28,774	745,671	28,774	100.00 %	3.86 %
Chowan	1	13,708	745,670	13,708	100.00 %	1.84 %
Clay	11	11,089	745,671	11,089	100.00 %	1.49 %
Cleveland	14	99,519	745,670	99,519	100.00 %	13.35 %
Columbus	7	50,623	745,671	50,623	100.00 %	6.79 %
Craven	3	100,720	745,671	100,720	100.00 %	13.51 %
Cumberland	13	334,728	745,671	334,728	100.00 %	44.89 %
Currituck	3	28,100	745,671	28,100	100.00 %	3.77 %
Dare	3	36,915	745,671	36,915	100.00 %	4.95 %
Davidson	8	168,930	745,670	168,930	100.00 %	22.65 %
Davie	10	42,712	745,670	42,712	100.00 %	5.73 %
Duplin	7	48,715	745,671	48,715	100.00 %	6.53 %
Durham	4	324,833	745,671	324,833	100.00 %	43.56 %
Edgecombe	1	48,900	745,670	48,900	100.00 %	6.56 %
Forsyth	5	382,590	745,670	178,218	46.58 %	23.90 %
	6	382,590	745,671	204,372	53.42 %	27.41 %
Franklin	1	68,573	745,670	68,573	100.00 %	9.20 %
Gaston	14	227,943	745,670	227,943	100.00 %	30.57 %
Gates	1	10,478	745,670	10,478	100.00 %	1.41 %
Graham	11	8,030	745,671	8,030	100.00 %	1.08 %
Granville	1	60,992	745,670	60,992	100.00 %	8.18 %
Greene	1	20,451	745,670	20,451	100.00 %	2.74 %
Guilford	6	541,299	745,671	541,299	100.00 %	72.59 %

County - District Report

District Plan: CCC22-3

County	District	Total County Population	Total District Population	County Pop in District	Percent of County Pop in District	Percent of District Pop in County
Halifax	1	48,622	745,670	48,622	100.00 %	6.52 %
Harnett	9	133,568	745,670	65,349	48.93 %	8.76 %
	13	133,568	745,671	68,219	51.07 %	9.15 %
Haywood	11	62,089	745,671	62,089	100.00 %	8.33 %
Henderson	11	116,281	745,671	116,281	100.00 %	15.59 %
Hertford	1	21,552	745,670	21,552	100.00 %	2.89 %
Hoke	13	52,082	745,671	52,082	100.00 %	6.98 %
Hyde	3	4,589	745,671	4,589	100.00 %	0.62 %
Iredell	10	186,693	745,670	186,693	100.00 %	25.04 %
Jackson	11	43,109	745,671	43,109	100.00 %	5.78 %
Johnston	7	215,999	745,671	111,188	51.48 %	14.91 %
	9	215,999	745,670	104,811	48.52 %	14.06 %
Jones	3	9,172	745,671	9,172	100.00 %	1.23 %
Lee	9	63,285	745,670	63,285	100.00 %	8.49 %
Lenoir	3	55,122	745,671	55,122	100.00 %	7.39 %
Lincoln	10	86,810	745,670	86,810	100.00 %	11.64 %
Macon	11	37,014	745,671	37,014	100.00 %	4.96 %
Madison	11	21,193	745,671	21,193	100.00 %	2.84 %
Martin	1	22,031	745,670	22,031	100.00 %	2.95 %
McDowell	10	44,578	745,670	11,789	26.45 %	1.58 %
	11	44,578	745,671	32,789	73.55 %	4.40 %
Mecklenburg	12	1,115,482	745,671	745,671	66.85 %	100.00 %
	14	1,115,482	745,670	369,811	33.15 %	49.59 %
Mitchell	11	14,903	745,671	14,903	100.00 %	2.00 %
Montgomery	9	25,751	745,670	25,751	100.00 %	3.45 %
Moore	13	99,727	745,671	99,727	100.00 %	13.37 %
Nash	1	94,970	745,670	94,970	100.00 %	12.74 %
New Hanover	7	225,702	745,671	225,702	100.00 %	30.27 %
Northampton	1	17,471	745,670	17,471	100.00 %	2.34 %
Onslow	3	204,576	745,671	204,576	100.00 %	27.44 %
Orange	5	148,696	745,670	148,696	100.00 %	19.94 %
Pamlico	3	12,276	745,671	12,276	100.00 %	1.65 %
Pasquotank	1	40,568	745,670	40,568	100.00 %	5.44 %
Pender	7	60,203	745,671	60,203	100.00 %	8.07 %
Perquimans	1	13,005	745,670	13,005	100.00 %	1.74 %
Person	4	39,097	745,671	37,099	94.89 %	4.98 %
	5	39,097	745,670	1,998	5.11 %	0.27 %
Pitt	1	170,243	745,670	95,408	56.04 %	12.79 %
	3	170,243	745,671	74,835	43.96 %	10.04 %
Polk	11	19,328	745,671	19,328	100.00 %	2.59 %
Randolph	8	144,171	745,670	59,543	41.30 %	7.99 %
	9	144,171	745,670	84,628	58.70 %	11.35 %

County - District Report

District Plan: CCC22-3

County	District	Total County Population	Total District Population	County Pop in District	Percent of County Pop in District	Percent of District Pop in County
Richmond	9	42,946	745,670	2,735	6.37 %	0.37 %
	13	42,946	745,671	40,211	93.63 %	5.39 %
Robeson	13	116,530	745,671	116,530	100.00 %	15.63 %
Rockingham	5	91,096	745,670	91,096	100.00 %	12.22 %
Rowan	8	146,875	745,670	119,978	81.69 %	16.09 %
	10	146,875	745,670	26,897	18.31 %	3.61 %
Rutherford	11	64,444	745,671	16,047	24.90 %	2.15 %
	14	64,444	745,670	48,397	75.10 %	6.49 %
Sampson	7	59,036	745,671	59,036	100.00 %	7.92 %
Scotland	13	34,174	745,671	34,174	100.00 %	4.58 %
Stanly	9	62,504	745,670	62,504	100.00 %	8.38 %
Stokes	5	44,520	745,670	44,520	100.00 %	5.97 %
Surry	5	71,359	745,670	71,359	100.00 %	9.57 %
Swain	11	14,117	745,671	14,117	100.00 %	1.89 %
Transylvania	11	32,986	745,671	32,986	100.00 %	4.42 %
Tyrrell	3	3,245	745,671	3,245	100.00 %	0.44 %
Union	9	238,267	745,670	238,267	100.00 %	31.95 %
Vance	1	42,578	745,670	42,578	100.00 %	5.71 %
Wake	2	1,129,410	745,671	745,671	66.02 %	100.00 %
	4	1,129,410	745,671	383,739	33.98 %	51.46 %
Warren	1	18,642	745,670	18,642	100.00 %	2.50 %
Washington	1	11,003	745,670	11,003	100.00 %	1.48 %
Watauga	5	54,086	745,670	54,086	100.00 %	7.25 %
Wayne	3	117,333	745,671	93,428	79.63 %	12.53 %
	7	117,333	745,671	23,905	20.37 %	3.21 %
Wilkes	5	65,969	745,670	58,282	88.35 %	7.82 %
	10	65,969	745,670	7,687	11.65 %	1.03 %
Wilson	1	78,784	745,670	78,784	100.00 %	10.57 %
Yadkin	5	37,214	745,670	37,214	100.00 %	4.99 %
Yancey	11	18,470	745,671	18,470	100.00 %	2.48 %
			Assigned Geography Total:	**10,439,388**		

Report display: all assigned counties

Total Counties Statewide: 100

Fully Assigned Counties: 100

Partially Assigned Counties: 0

Fully Unassigned Counties: 0

Total Districts Assigned: 14

Split Counties: 14

District - County Report

District Plan: CCC22-3

District	County	Total District Population	Total County Population	District Pop in County	Percent of District Pop in County	Percent of County Pop in District
1	Bertie	745,670	17,934	17,934	2.41 %	100.00 %
	Chowan	745,670	13,708	13,708	1.84 %	100.00 %
	Edgecombe	745,670	48,900	48,900	6.56 %	100.00 %
	Franklin	745,670	68,573	68,573	9.20 %	100.00 %
	Gates	745,670	10,478	10,478	1.41 %	100.00 %
	Granville	745,670	60,992	60,992	8.18 %	100.00 %
	Greene	745,670	20,451	20,451	2.74 %	100.00 %
	Halifax	745,670	48,622	48,622	6.52 %	100.00 %
	Hertford	745,670	21,552	21,552	2.89 %	100.00 %
	Martin	745,670	22,031	22,031	2.95 %	100.00 %
	Nash	745,670	94,970	94,970	12.74 %	100.00 %
	Northampton	745,670	17,471	17,471	2.34 %	100.00 %
	Pasquotank	745,670	40,568	40,568	5.44 %	100.00 %
	Perquimans	745,670	13,005	13,005	1.74 %	100.00 %
	Pitt	745,670	170,243	95,408	12.79 %	56.04 %
	Vance	745,670	42,578	42,578	5.71 %	100.00 %
	Warren	745,670	18,642	18,642	2.50 %	100.00 %
	Washington	745,670	11,003	11,003	1.48 %	100.00 %
	Wilson	745,670	78,784	78,784	10.57 %	100.00 %
2	Wake	745,671	1,129,410	745,671	100.00 %	66.02 %
3	Beaufort	745,671	44,652	44,652	5.99 %	100.00 %
	Camden	745,671	10,355	10,355	1.39 %	100.00 %
	Carteret	745,671	67,686	67,686	9.08 %	100.00 %
	Craven	745,671	100,720	100,720	13.51 %	100.00 %
	Currituck	745,671	28,100	28,100	3.77 %	100.00 %
	Dare	745,671	36,915	36,915	4.95 %	100.00 %
	Hyde	745,671	4,589	4,589	0.62 %	100.00 %
	Jones	745,671	9,172	9,172	1.23 %	100.00 %
	Lenoir	745,671	55,122	55,122	7.39 %	100.00 %
	Onslow	745,671	204,576	204,576	27.44 %	100.00 %
	Pamlico	745,671	12,276	12,276	1.65 %	100.00 %
	Pitt	745,671	170,243	74,835	10.04 %	43.96 %
	Tyrrell	745,671	3,245	3,245	0.44 %	100.00 %
	Wayne	745,671	117,333	93,428	12.53 %	79.63 %
4	Durham	745,671	324,833	324,833	43.56 %	100.00 %
	Person	745,671	39,097	37,099	4.98 %	94.89 %
	Wake	745,671	1,129,410	383,739	51.46 %	33.98 %

District - County Report

District Plan: CCC22-3

District	County	Total District Population	Total County Population	District Pop in County	Percent of District Pop in County	Percent of County Pop in District
5	Alleghany	745,670	10,888	10,888	1.46 %	100.00 %
	Ashe	745,670	26,577	26,577	3.56 %	100.00 %
	Caswell	745,670	22,736	22,736	3.05 %	100.00 %
	Forsyth	745,670	382,590	178,218	23.90 %	46.58 %
	Orange	745,670	148,696	148,696	19.94 %	100.00 %
	Person	745,670	39,097	1,998	0.27 %	5.11 %
	Rockingham	745,670	91,096	91,096	12.22 %	100.00 %
	Stokes	745,670	44,520	44,520	5.97 %	100.00 %
	Surry	745,670	71,359	71,359	9.57 %	100.00 %
	Watauga	745,670	54,086	54,086	7.25 %	100.00 %
	Wilkes	745,670	65,969	58,282	7.82 %	88.35 %
	Yadkin	745,670	37,214	37,214	4.99 %	100.00 %
6	Forsyth	745,671	382,590	204,372	27.41 %	53.42 %
	Guilford	745,671	541,299	541,299	72.59 %	100.00 %
7	Bladen	745,671	29,606	29,606	3.97 %	100.00 %
	Brunswick	745,671	136,693	136,693	18.33 %	100.00 %
	Columbus	745,671	50,623	50,623	6.79 %	100.00 %
	Duplin	745,671	48,715	48,715	6.53 %	100.00 %
	Johnston	745,671	215,999	111,188	14.91 %	51.48 %
	New Hanover	745,671	225,702	225,702	30.27 %	100.00 %
	Pender	745,671	60,203	60,203	8.07 %	100.00 %
	Sampson	745,671	59,036	59,036	7.92 %	100.00 %
	Wayne	745,671	117,333	23,905	3.21 %	20.37 %
8	Alamance	745,670	171,415	171,415	22.99 %	100.00 %
	Cabarrus	745,670	225,804	225,804	30.28 %	100.00 %
	Davidson	745,670	168,930	168,930	22.65 %	100.00 %
	Randolph	745,670	144,171	59,543	7.99 %	41.30 %
	Rowan	745,670	146,875	119,978	16.09 %	81.69 %
9	Anson	745,670	22,055	22,055	2.96 %	100.00 %
	Chatham	745,670	76,285	76,285	10.23 %	100.00 %
	Harnett	745,670	133,568	65,349	8.76 %	48.93 %
	Johnston	745,670	215,999	104,811	14.06 %	48.52 %
	Lee	745,670	63,285	63,285	8.49 %	100.00 %
	Montgomery	745,670	25,751	25,751	3.45 %	100.00 %
	Randolph	745,670	144,171	84,628	11.35 %	58.70 %
	Richmond	745,670	42,946	2,735	0.37 %	6.37 %
	Stanly	745,670	62,504	62,504	8.38 %	100.00 %
	Union	745,670	238,267	238,267	31.95 %	100.00 %

District - County Report

District Plan: CCC22-3

District	County	Total District Population	Total County Population	District Pop in County	Percent of District Pop in County	Percent of County Pop in District
10	Alexander	745,670	36,444	36,444	4.89 %	100.00 %
	Avery	745,670	17,806	17,806	2.39 %	100.00 %
	Burke	745,670	87,570	87,570	11.74 %	100.00 %
	Caldwell	745,670	80,652	80,652	10.82 %	100.00 %
	Catawba	745,670	160,610	160,610	21.54 %	100.00 %
	Davie	745,670	42,712	42,712	5.73 %	100.00 %
	Iredell	745,670	186,693	186,693	25.04 %	100.00 %
	Lincoln	745,670	86,810	86,810	11.64 %	100.00 %
	McDowell	745,670	44,578	11,789	1.58 %	26.45 %
	Rowan	745,670	146,875	26,897	3.61 %	18.31 %
	Wilkes	745,670	65,969	7,687	1.03 %	11.65 %
11	Buncombe	745,671	269,452	269,452	36.14 %	100.00 %
	Cherokee	745,671	28,774	28,774	3.86 %	100.00 %
	Clay	745,671	11,089	11,089	1.49 %	100.00 %
	Graham	745,671	8,030	8,030	1.08 %	100.00 %
	Haywood	745,671	62,089	62,089	8.33 %	100.00 %
	Henderson	745,671	116,281	116,281	15.59 %	100.00 %
	Jackson	745,671	43,109	43,109	5.78 %	100.00 %
	Macon	745,671	37,014	37,014	4.96 %	100.00 %
	Madison	745,671	21,193	21,193	2.84 %	100.00 %
	McDowell	745,671	44,578	32,789	4.40 %	73.55 %
	Mitchell	745,671	14,903	14,903	2.00 %	100.00 %
	Polk	745,671	19,328	19,328	2.59 %	100.00 %
	Rutherford	745,671	64,444	16,047	2.15 %	24.90 %
	Swain	745,671	14,117	14,117	1.89 %	100.00 %
	Transylvania	745,671	32,986	32,986	4.42 %	100.00 %
	Yancey	745,671	18,470	18,470	2.48 %	100.00 %
12	Mecklenburg	745,671	1,115,482	745,671	100.00 %	66.85 %
13	Cumberland	745,671	334,728	334,728	44.89 %	100.00 %
	Harnett	745,671	133,568	68,219	9.15 %	51.07 %
	Hoke	745,671	52,082	52,082	6.98 %	100.00 %
	Moore	745,671	99,727	99,727	13.37 %	100.00 %
	Richmond	745,671	42,946	40,211	5.39 %	93.63 %
	Robeson	745,671	116,530	116,530	15.63 %	100.00 %
	Scotland	745,671	34,174	34,174	4.58 %	100.00 %
14	Cleveland	745,670	99,519	99,519	13.35 %	100.00 %
	Gaston	745,670	227,943	227,943	30.57 %	100.00 %
	Mecklenburg	745,670	1,115,482	369,811	49.59 %	33.15 %
	Rutherford	745,670	64,444	48,397	6.49 %	75.10 %
			Total:	**10,439,388**		

District - County Report

District Plan: CCC22-3

Total Districts Assigned: 14

Total Counties Statewide: 100

Fully Assigned Counties: 100

Partially Assigned Counties: 0

Fully Unassigned Counties: 0

Split Counties: 14

Municipality - District Report

District Plan: CCC22-3

Municipality	District	Total Muni Population	Total District Population	Muni Pop in District	Percent of Muni Pop in District	Percent of District Pop in Muni
Aberdeen	13	8,516	745,671	8,516	100.00 %	1.14 %
Ahoskie	1	4,891	745,670	4,891	100.00 %	0.66 %
Alamance	8	988	745,670	988	100.00 %	0.13 %
Albemarle	9	16,432	745,670	16,432	100.00 %	2.20 %
Alliance	3	733	745,671	733	100.00 %	0.10 %
Andrews	11	1,667	745,671	1,667	100.00 %	0.22 %
Angier	4	5,265	745,671	556	10.56 %	0.07 %
	9	5,265	745,670	4,709	89.44 %	0.63 %
Ansonville	9	440	745,670	440	100.00 %	0.06 %
Apex	2	58,780	745,671	0	0.00 %	0.00 %
	4	58,780	745,671	58,780	100.00 %	7.88 %
Arapahoe	3	416	745,671	416	100.00 %	0.06 %
Archdale	6	11,907	745,671	380	3.19 %	0.05 %
	8	11,907	745,670	11,527	96.81 %	1.55 %
Archer Lodge	7	4,797	745,671	4,797	100.00 %	0.64 %
Asheboro	8	27,156	745,670	649	2.39 %	0.09 %
	9	27,156	745,670	26,507	97.61 %	3.55 %
Asheville	11	94,589	745,671	94,589	100.00 %	12.69 %
Askewville	1	184	745,670	184	100.00 %	0.02 %
Atkinson	7	296	745,671	296	100.00 %	0.04 %
Atlantic Beach	3	1,364	745,671	1,364	100.00 %	0.18 %
Aulander	1	763	745,670	763	100.00 %	0.10 %
Aurora	3	455	745,671	455	100.00 %	0.06 %
Autryville	7	167	745,671	167	100.00 %	0.02 %
Ayden	1	4,977	745,670	4,977	100.00 %	0.67 %
	3	4,977	745,671	0	0.00 %	0.00 %
Badin	9	2,024	745,670	2,024	100.00 %	0.27 %
Bailey	1	568	745,670	568	100.00 %	0.08 %
Bakersville	11	450	745,671	450	100.00 %	0.06 %
Bald Head Island	7	268	745,671	268	100.00 %	0.04 %
Banner Elk	10	1,049	745,670	1,049	100.00 %	0.14 %
Bath	3	245	745,671	245	100.00 %	0.03 %
Bayboro	3	1,161	745,671	1,161	100.00 %	0.16 %
Bear Grass	1	89	745,670	89	100.00 %	0.01 %
Beaufort	3	4,464	745,671	4,464	100.00 %	0.60 %
Beech Mountain	5	675	745,670	613	90.81 %	0.08 %
	10	675	745,670	62	9.19 %	0.01 %
Belhaven	3	1,410	745,671	1,410	100.00 %	0.19 %
Belmont	14	15,010	745,670	15,010	100.00 %	2.01 %
Belville	7	2,406	745,671	2,406	100.00 %	0.32 %
Belwood	14	857	745,670	857	100.00 %	0.11 %
Benson	9	3,967	745,670	3,967	100.00 %	0.53 %

Municipality - District Report

District Plan: CCC22-3

Municipality	District	Total Muni Population	Total District Population	Muni Pop in District	Percent of Muni Pop in District	Percent of District Pop in Muni
Bermuda Run	10	3,120	745,670	3,120	100.00 %	0.42 %
Bessemer City	14	5,428	745,670	5,428	100.00 %	0.73 %
Bethania	5	344	745,670	344	100.00 %	0.05 %
Bethel	1	1,373	745,670	1,373	100.00 %	0.18 %
Beulaville	7	1,116	745,671	1,116	100.00 %	0.15 %
Biltmore Forest	11	1,409	745,671	1,409	100.00 %	0.19 %
Biscoe	9	1,848	745,670	1,848	100.00 %	0.25 %
Black Creek	1	692	745,670	692	100.00 %	0.09 %
Black Mountain	11	8,426	745,671	8,426	100.00 %	1.13 %
Bladenboro	7	1,648	745,671	1,648	100.00 %	0.22 %
Blowing Rock	5	1,376	745,670	1,285	93.39 %	0.17 %
	10	1,376	745,670	91	6.61 %	0.01 %
Boardman	7	166	745,671	166	100.00 %	0.02 %
Bogue	3	695	745,671	695	100.00 %	0.09 %
Boiling Spring Lakes	7	5,943	745,671	5,943	100.00 %	0.80 %
Boiling Springs	14	4,615	745,670	4,615	100.00 %	0.62 %
Bolivia	7	149	745,671	149	100.00 %	0.02 %
Bolton	7	519	745,671	519	100.00 %	0.07 %
Boone	5	19,092	745,670	19,092	100.00 %	2.56 %
Boonville	5	1,185	745,670	1,185	100.00 %	0.16 %
Bostic	14	355	745,670	355	100.00 %	0.05 %
Brevard	11	7,744	745,671	7,744	100.00 %	1.04 %
Bridgeton	3	349	745,671	349	100.00 %	0.05 %
Broadway	9	1,267	745,670	1,267	100.00 %	0.17 %
Brookford	10	442	745,670	442	100.00 %	0.06 %
Brunswick	7	973	745,671	973	100.00 %	0.13 %
Bryson City	11	1,558	745,671	1,558	100.00 %	0.21 %
Bunn	1	327	745,670	327	100.00 %	0.04 %
Burgaw	7	3,088	745,671	3,088	100.00 %	0.41 %
Burlington	6	57,303	745,671	1,822	3.18 %	0.24 %
	8	57,303	745,670	55,481	96.82 %	7.44 %
Burnsville	11	1,614	745,671	1,614	100.00 %	0.22 %
Butner	1	8,397	745,670	8,397	100.00 %	1.13 %
Cajah's Mountain	10	2,722	745,670	2,722	100.00 %	0.37 %
Calabash	7	2,011	745,671	2,011	100.00 %	0.27 %
Calypso	7	327	745,671	327	100.00 %	0.04 %
Cameron	13	244	745,671	244	100.00 %	0.03 %
Candor	9	813	745,670	813	100.00 %	0.11 %
	13	813	745,671	0	0.00 %	0.00 %
Canton	11	4,422	745,671	4,422	100.00 %	0.59 %
Cape Carteret	3	2,224	745,671	2,224	100.00 %	0.30 %
Carolina Beach	7	6,564	745,671	6,564	100.00 %	0.88 %

Municipality - District Report

District Plan: CCC22-3

Municipality	District	Total Muni Population	Total District Population	Muni Pop in District	Percent of Muni Pop in District	Percent of District Pop in Muni
Carolina Shores	7	4,588	745,671	4,588	100.00 %	0.62 %
Carrboro	5	21,295	745,670	21,295	100.00 %	2.86 %
Carthage	13	2,775	745,671	2,775	100.00 %	0.37 %
Cary	2	174,721	745,671	82,485	47.21 %	11.06 %
	4	174,721	745,671	88,527	50.67 %	11.87 %
	9	174,721	745,670	3,709	2.12 %	0.50 %
Casar	14	305	745,670	305	100.00 %	0.04 %
Castalia	1	264	745,670	264	100.00 %	0.04 %
Caswell Beach	7	395	745,671	395	100.00 %	0.05 %
Catawba	10	702	745,670	702	100.00 %	0.09 %
Cedar Point	3	1,764	745,671	1,764	100.00 %	0.24 %
Cedar Rock	10	301	745,670	301	100.00 %	0.04 %
Cerro Gordo	7	131	745,671	131	100.00 %	0.02 %
Chadbourn	7	1,574	745,671	1,574	100.00 %	0.21 %
Chapel Hill	4	61,960	745,671	2,906	4.69 %	0.39 %
	5	61,960	745,670	59,054	95.31 %	7.92 %
Charlotte	12	874,579	745,671	543,856	62.18 %	72.94 %
	14	874,579	745,670	330,723	37.82 %	44.35 %
Cherryville	14	6,078	745,670	6,078	100.00 %	0.82 %
Chimney Rock Village	11	140	745,671	140	100.00 %	0.02 %
China Grove	8	4,434	745,670	4,434	100.00 %	0.59 %
Chocowinity	3	722	745,671	722	100.00 %	0.10 %
Claremont	10	1,692	745,670	1,692	100.00 %	0.23 %
Clarkton	7	614	745,671	614	100.00 %	0.08 %
Clayton	2	26,307	745,671	0	0.00 %	0.00 %
	4	26,307	745,671	0	0.00 %	0.00 %
	7	26,307	745,671	4,263	16.20 %	0.57 %
	9	26,307	745,670	22,044	83.80 %	2.96 %
Clemmons	5	21,163	745,670	21,163	100.00 %	2.84 %
Cleveland	10	846	745,670	846	100.00 %	0.11 %
Clinton	7	8,383	745,671	8,383	100.00 %	1.12 %
Clyde	11	1,368	745,671	1,368	100.00 %	0.18 %
Coats	9	2,155	745,670	2,155	100.00 %	0.29 %
Cofield	1	267	745,670	267	100.00 %	0.04 %
Colerain	1	217	745,670	217	100.00 %	0.03 %
Columbia	3	610	745,671	610	100.00 %	0.08 %
Columbus	11	1,060	745,671	1,060	100.00 %	0.14 %
Como	1	67	745,670	67	100.00 %	0.01 %
Concord	8	105,240	745,670	105,240	100.00 %	14.11 %
Conetoe	1	198	745,670	198	100.00 %	0.03 %
Connelly Springs	10	1,529	745,670	1,529	100.00 %	0.21 %
Conover	10	8,421	745,670	8,421	100.00 %	1.13 %

Municipality - District Report

District Plan: CCC22-3

Municipality	District	Total Muni Population	Total District Population	Muni Pop in District	Percent of Muni Pop in District	Percent of District Pop in Muni
Conway	1	752	745,670	752	100.00 %	0.10 %
Cooleemee	10	940	745,670	940	100.00 %	0.13 %
Cornelius	12	31,412	745,671	31,412	100.00 %	4.21 %
Cove City	3	378	745,671	378	100.00 %	0.05 %
Cramerton	14	5,296	745,670	5,296	100.00 %	0.71 %
Creedmoor	1	4,866	745,670	4,866	100.00 %	0.65 %
Creswell	1	207	745,670	207	100.00 %	0.03 %
Crossnore	10	143	745,670	143	100.00 %	0.02 %
Dallas	14	5,927	745,670	5,927	100.00 %	0.79 %
Danbury	5	189	745,670	189	100.00 %	0.03 %
Davidson	10	15,106	745,670	378	2.50 %	0.05 %
	12	15,106	745,671	14,728	97.50 %	1.98 %
Dellview	14	6	745,670	6	100.00 %	0.00 %
Denton	8	1,494	745,670	1,494	100.00 %	0.20 %
Dillsboro	11	213	745,671	213	100.00 %	0.03 %
Dobbins Heights	13	687	745,671	687	100.00 %	0.09 %
Dobson	5	1,462	745,670	1,462	100.00 %	0.20 %
Dortches	1	1,082	745,670	1,082	100.00 %	0.15 %
Dover	3	349	745,671	349	100.00 %	0.05 %
Drexel	10	1,760	745,670	1,760	100.00 %	0.24 %
Dublin	7	267	745,671	267	100.00 %	0.04 %
Duck	3	742	745,671	742	100.00 %	0.10 %
Dunn	9	8,446	745,670	8,445	99.99 %	1.13 %
	13	8,446	745,671	1	0.01 %	0.00 %
Durham	2	283,506	745,671	269	0.09 %	0.04 %
	4	283,506	745,671	283,093	99.85 %	37.96 %
	5	283,506	745,670	144	0.05 %	0.02 %
Earl	14	198	745,670	198	100.00 %	0.03 %
East Arcadia	7	418	745,671	418	100.00 %	0.06 %
East Bend	5	634	745,670	634	100.00 %	0.09 %
East Laurinburg	13	234	745,671	234	100.00 %	0.03 %
Eastover	13	3,656	745,671	3,656	100.00 %	0.49 %
East Spencer	8	1,567	745,670	1,567	100.00 %	0.21 %
Eden	5	15,421	745,670	15,421	100.00 %	2.07 %
Edenton	1	4,460	745,670	4,460	100.00 %	0.60 %
Elizabeth City	1	18,631	745,670	18,593	99.80 %	2.49 %
	3	18,631	745,671	38	0.20 %	0.01 %
Elizabethtown	7	3,296	745,671	3,296	100.00 %	0.44 %
Elkin	5	4,122	745,670	4,122	100.00 %	0.55 %
Elk Park	10	542	745,670	542	100.00 %	0.07 %
Ellenboro	14	723	745,670	723	100.00 %	0.10 %
Ellerbe	9	864	745,670	864	100.00 %	0.12 %

Municipality - District Report

District Plan: CCC22-3

Municipality	District	Total Muni Population	Total District Population	Muni Pop in District	Percent of Muni Pop in District	Percent of District Pop in Muni
Elm City	1	1,218	745,670	1,218	100.00 %	0.16 %
Elon	8	11,336	745,670	11,336	100.00 %	1.52 %
Emerald Isle	3	3,847	745,671	3,847	100.00 %	0.52 %
Enfield	1	1,865	745,670	1,865	100.00 %	0.25 %
Erwin	9	4,542	745,670	0	0.00 %	0.00 %
	13	4,542	745,671	4,542	100.00 %	0.61 %
Eureka	3	214	745,671	214	100.00 %	0.03 %
Everetts	1	150	745,670	150	100.00 %	0.02 %
Fair Bluff	7	709	745,671	709	100.00 %	0.10 %
Fairmont	13	2,191	745,671	2,191	100.00 %	0.29 %
Fairview	9	3,456	745,670	3,456	100.00 %	0.46 %
Faison	7	784	745,671	784	100.00 %	0.11 %
Faith	8	819	745,670	819	100.00 %	0.11 %
Falcon	7	324	745,671	0	0.00 %	0.00 %
	13	324	745,671	324	100.00 %	0.04 %
Falkland	1	47	745,670	47	100.00 %	0.01 %
Fallston	14	627	745,670	627	100.00 %	0.08 %
Farmville	1	4,461	745,670	4,461	100.00 %	0.60 %
Fayetteville	13	208,501	745,671	208,501	100.00 %	27.96 %
Flat Rock	11	3,486	745,671	3,486	100.00 %	0.47 %
Fletcher	11	7,987	745,671	7,987	100.00 %	1.07 %
Fontana Dam	11	13	745,671	13	100.00 %	0.00 %
Forest City	14	7,377	745,670	7,377	100.00 %	0.99 %
Forest Hills	11	303	745,671	303	100.00 %	0.04 %
Fountain	1	385	745,670	385	100.00 %	0.05 %
Four Oaks	7	2,158	745,671	2,158	100.00 %	0.29 %
	9	2,158	745,670	0	0.00 %	0.00 %
Foxfire	13	1,288	745,671	1,288	100.00 %	0.17 %
Franklin	11	4,175	745,671	4,175	100.00 %	0.56 %
Franklinton	1	2,456	745,670	2,456	100.00 %	0.33 %
Franklinville	9	1,197	745,670	1,197	100.00 %	0.16 %
Fremont	3	1,196	745,671	1,196	100.00 %	0.16 %
Fuquay-Varina	4	34,152	745,671	34,152	100.00 %	4.58 %
	9	34,152	745,670	0	0.00 %	0.00 %
Gamewell	10	3,702	745,670	3,702	100.00 %	0.50 %
Garland	7	595	745,671	595	100.00 %	0.08 %
Garner	2	31,159	745,671	14	0.04 %	0.00 %
	4	31,159	745,671	31,145	99.96 %	4.18 %
Garysburg	1	904	745,670	904	100.00 %	0.12 %
Gaston	1	1,008	745,670	1,008	100.00 %	0.14 %
Gastonia	14	80,411	745,670	80,411	100.00 %	10.78 %
Gatesville	1	267	745,670	267	100.00 %	0.04 %

Municipality - District Report

District Plan: CCC22-3

Municipality	District	Total Muni Population	Total District Population	Muni Pop in District	Percent of Muni Pop in District	Percent of District Pop in Muni
Gibson	13	449	745,671	449	100.00 %	0.06 %
Gibsonville	6	8,920	745,671	4,642	52.04 %	0.62 %
	8	8,920	745,670	4,278	47.96 %	0.57 %
Glen Alpine	10	1,529	745,670	1,529	100.00 %	0.21 %
Godwin	13	128	745,671	128	100.00 %	0.02 %
Goldsboro	3	33,657	745,671	33,656	100.00 %	4.51 %
	7	33,657	745,671	1	0.00 %	0.00 %
Goldston	9	234	745,670	234	100.00 %	0.03 %
Graham	8	17,157	745,670	17,157	100.00 %	2.30 %
Grandfather Village	10	95	745,670	95	100.00 %	0.01 %
Granite Falls	10	4,965	745,670	4,965	100.00 %	0.67 %
Granite Quarry	8	2,984	745,670	2,984	100.00 %	0.40 %
Grantsboro	3	692	745,671	692	100.00 %	0.09 %
Greenevers	7	567	745,671	567	100.00 %	0.08 %
Green Level	8	3,152	745,670	3,152	100.00 %	0.42 %
Greensboro	6	299,035	745,671	299,035	100.00 %	40.10 %
Greenville	1	87,521	745,670	46,971	53.67 %	6.30 %
	3	87,521	745,671	40,550	46.33 %	5.44 %
Grifton	3	2,448	745,671	2,448	100.00 %	0.33 %
Grimesland	3	386	745,671	386	100.00 %	0.05 %
Grover	14	802	745,670	802	100.00 %	0.11 %
Halifax	1	170	745,670	170	100.00 %	0.02 %
Hamilton	1	306	745,670	306	100.00 %	0.04 %
Hamlet	13	6,025	745,671	6,025	100.00 %	0.81 %
Harmony	10	543	745,670	543	100.00 %	0.07 %
Harrells	7	160	745,671	160	100.00 %	0.02 %
Harrellsville	1	85	745,670	85	100.00 %	0.01 %
Harrisburg	8	18,967	745,670	18,967	100.00 %	2.54 %
Hassell	1	49	745,670	49	100.00 %	0.01 %
Havelock	3	16,621	745,671	16,621	100.00 %	2.23 %
Haw River	8	2,252	745,670	2,252	100.00 %	0.30 %
Hayesville	11	461	745,671	461	100.00 %	0.06 %
Hemby Bridge	9	1,614	745,670	1,614	100.00 %	0.22 %
Henderson	1	15,060	745,670	15,060	100.00 %	2.02 %
Hendersonville	11	15,137	745,671	15,137	100.00 %	2.03 %
Hertford	1	1,934	745,670	1,934	100.00 %	0.26 %
Hickory	10	43,490	745,670	43,490	100.00 %	5.83 %
Highlands	11	1,072	745,671	1,072	100.00 %	0.14 %
High Point	6	114,059	745,671	107,405	94.17 %	14.40 %
	8	114,059	745,670	6,654	5.83 %	0.89 %
High Shoals	14	595	745,670	595	100.00 %	0.08 %
Hildebran	10	1,679	745,670	1,679	100.00 %	0.23 %

Municipality - District Report

District Plan: CCC22-3

Municipality	District	Total Muni Population	Total District Population	Muni Pop in District	Percent of Muni Pop in District	Percent of District Pop in Muni
Hillsborough	5	9,660	745,670	9,660	100.00 %	1.30 %
Hobgood	1	268	745,670	268	100.00 %	0.04 %
Hoffman	13	418	745,671	418	100.00 %	0.06 %
Holden Beach	7	921	745,671	921	100.00 %	0.12 %
Holly Ridge	3	4,171	745,671	4,171	100.00 %	0.56 %
Holly Springs	4	41,239	745,671	41,239	100.00 %	5.53 %
Hookerton	1	413	745,670	413	100.00 %	0.06 %
Hope Mills	13	17,808	745,671	17,808	100.00 %	2.39 %
Hot Springs	11	520	745,671	520	100.00 %	0.07 %
Hudson	10	3,780	745,670	3,780	100.00 %	0.51 %
Huntersville	12	61,376	745,671	61,376	100.00 %	8.23 %
Indian Beach	3	223	745,671	223	100.00 %	0.03 %
Indian Trail	9	39,997	745,670	39,997	100.00 %	5.36 %
Jackson	1	430	745,670	430	100.00 %	0.06 %
Jacksonville	3	72,723	745,671	72,723	100.00 %	9.75 %
Jamestown	6	3,668	745,671	3,668	100.00 %	0.49 %
Jamesville	1	424	745,670	424	100.00 %	0.06 %
Jefferson	5	1,622	745,670	1,622	100.00 %	0.22 %
Jonesville	5	2,308	745,670	2,308	100.00 %	0.31 %
Kannapolis	8	53,114	745,670	53,114	100.00 %	7.12 %
Kelford	1	203	745,670	203	100.00 %	0.03 %
Kenansville	7	770	745,671	770	100.00 %	0.10 %
Kenly	1	1,491	745,670	198	13.28 %	0.03 %
	7	1,491	745,671	1,293	86.72 %	0.17 %
Kernersville	6	26,449	745,671	26,449	100.00 %	3.55 %
Kill Devil Hills	3	7,656	745,671	7,656	100.00 %	1.03 %
King	5	7,197	745,670	7,197	100.00 %	0.97 %
Kings Mountain	14	11,142	745,670	11,142	100.00 %	1.49 %
Kingstown	14	656	745,670	656	100.00 %	0.09 %
Kinston	3	19,900	745,671	19,900	100.00 %	2.67 %
Kittrell	1	132	745,670	132	100.00 %	0.02 %
Kitty Hawk	3	3,689	745,671	3,689	100.00 %	0.49 %
Knightdale	2	19,435	745,671	19,435	100.00 %	2.61 %
Kure Beach	7	2,191	745,671	2,191	100.00 %	0.29 %
La Grange	3	2,595	745,671	2,595	100.00 %	0.35 %
Lake Lure	11	1,365	745,671	1,365	100.00 %	0.18 %
Lake Park	9	3,269	745,670	3,269	100.00 %	0.44 %
Lake Santeetlah	11	38	745,671	38	100.00 %	0.01 %
Lake Waccamaw	7	1,296	745,671	1,296	100.00 %	0.17 %
Landis	8	3,690	745,670	3,690	100.00 %	0.49 %
	10	3,690	745,670	0	0.00 %	0.00 %
Lansing	5	126	745,670	126	100.00 %	0.02 %

Municipality - District Report

District Plan: CCC22-3

Municipality	District	Total Muni Population	Total District Population	Muni Pop in District	Percent of Muni Pop in District	Percent of District Pop in Muni
Lasker	1	64	745,670	64	100.00 %	0.01 %
Lattimore	14	406	745,670	406	100.00 %	0.05 %
Laurel Park	11	2,250	745,671	2,250	100.00 %	0.30 %
Laurinburg	13	14,978	745,671	14,978	100.00 %	2.01 %
Lawndale	14	570	745,670	570	100.00 %	0.08 %
Leggett	1	37	745,670	37	100.00 %	0.00 %
Leland	7	22,908	745,671	22,908	100.00 %	3.07 %
Lenoir	10	18,352	745,670	18,352	100.00 %	2.46 %
Lewiston Woodville	1	426	745,670	426	100.00 %	0.06 %
Lewisville	5	13,381	745,670	13,381	100.00 %	1.79 %
Lexington	8	19,632	745,670	19,632	100.00 %	2.63 %
Liberty	8	2,655	745,670	2,655	100.00 %	0.36 %
	9	2,655	745,670	0	0.00 %	0.00 %
Lilesville	9	395	745,670	395	100.00 %	0.05 %
Lillington	9	4,735	745,670	3,853	81.37 %	0.52 %
	13	4,735	745,671	882	18.63 %	0.12 %
Lincolnton	10	11,091	745,670	11,091	100.00 %	1.49 %
Linden	13	136	745,671	136	100.00 %	0.02 %
Littleton	1	559	745,670	559	100.00 %	0.07 %
Locust	8	4,537	745,670	541	11.92 %	0.07 %
	9	4,537	745,670	3,996	88.08 %	0.54 %
Long View	10	5,088	745,670	5,088	100.00 %	0.68 %
Louisburg	1	3,064	745,670	3,064	100.00 %	0.41 %
Love Valley	10	154	745,670	154	100.00 %	0.02 %
Lowell	14	3,654	745,670	3,654	100.00 %	0.49 %
Lucama	1	1,036	745,670	1,036	100.00 %	0.14 %
Lumber Bridge	13	82	745,671	82	100.00 %	0.01 %
Lumberton	13	19,025	745,671	19,025	100.00 %	2.55 %
McAdenville	14	890	745,670	890	100.00 %	0.12 %
Macclesfield	1	413	745,670	413	100.00 %	0.06 %
McDonald	13	94	745,671	94	100.00 %	0.01 %
McFarlan	9	94	745,670	94	100.00 %	0.01 %
Macon	1	110	745,670	110	100.00 %	0.01 %
Madison	5	2,129	745,670	2,129	100.00 %	0.29 %
Maggie Valley	11	1,687	745,671	1,687	100.00 %	0.23 %
Magnolia	7	831	745,671	831	100.00 %	0.11 %
Maiden	10	3,736	745,670	3,736	100.00 %	0.50 %
Manteo	3	1,600	745,671	1,600	100.00 %	0.21 %
Marietta	13	111	745,671	111	100.00 %	0.01 %
Marion	10	7,717	745,670	2,273	29.45 %	0.30 %
	11	7,717	745,671	5,444	70.55 %	0.73 %
Marshall	11	777	745,671	777	100.00 %	0.10 %

Municipality - District Report

District Plan: CCC22-3

Municipality	District	Total Muni Population	Total District Population	Muni Pop in District	Percent of Muni Pop in District	Percent of District Pop in Muni
Mars Hill	11	2,007	745,671	2,007	100.00 %	0.27 %
Marshville	9	2,522	745,670	2,522	100.00 %	0.34 %
Marvin	9	6,358	745,670	6,358	100.00 %	0.85 %
Matthews	12	29,435	745,671	29,435	100.00 %	3.95 %
Maxton	13	2,110	745,671	2,110	100.00 %	0.28 %
Mayodan	5	2,418	745,670	2,418	100.00 %	0.32 %
Maysville	3	818	745,671	818	100.00 %	0.11 %
Mebane	5	17,797	745,670	3,171	17.82 %	0.43 %
	8	17,797	745,670	14,626	82.18 %	1.96 %
Mesic	3	144	745,671	144	100.00 %	0.02 %
Micro	7	458	745,671	458	100.00 %	0.06 %
Middleburg	1	101	745,670	101	100.00 %	0.01 %
Middlesex	1	912	745,670	912	100.00 %	0.12 %
Midland	8	4,684	745,670	4,684	100.00 %	0.63 %
	12	4,684	745,671	0	0.00 %	0.00 %
Midway	8	4,742	745,670	4,742	100.00 %	0.64 %
Mills River	11	7,078	745,671	7,078	100.00 %	0.95 %
Milton	5	155	745,670	155	100.00 %	0.02 %
Mineral Springs	9	3,159	745,670	3,159	100.00 %	0.42 %
Minnesott Beach	3	530	745,671	530	100.00 %	0.07 %
Mint Hill	9	26,450	745,670	6	0.02 %	0.00 %
	12	26,450	745,671	26,444	99.98 %	3.55 %
Misenheimer	9	650	745,670	650	100.00 %	0.09 %
Mocksville	10	5,900	745,670	5,900	100.00 %	0.79 %
Momeyer	1	277	745,670	277	100.00 %	0.04 %
Monroe	9	34,562	745,670	34,562	100.00 %	4.64 %
Montreat	11	901	745,671	901	100.00 %	0.12 %
Mooresboro	14	293	745,670	293	100.00 %	0.04 %
Mooresville	10	50,193	745,670	50,193	100.00 %	6.73 %
Morehead City	3	9,556	745,671	9,556	100.00 %	1.28 %
Morganton	10	17,474	745,670	17,474	100.00 %	2.34 %
Morrisville	2	29,630	745,671	13,377	45.15 %	1.79 %
	4	29,630	745,671	16,253	54.85 %	2.18 %
Morven	9	329	745,670	329	100.00 %	0.04 %
Mount Airy	5	10,676	745,670	10,676	100.00 %	1.43 %
Mount Gilead	9	1,171	745,670	1,171	100.00 %	0.16 %
Mount Holly	14	17,703	745,670	17,703	100.00 %	2.37 %
Mount Olive	3	4,198	745,671	22	0.52 %	0.00 %
	7	4,198	745,671	4,176	99.48 %	0.56 %
Mount Pleasant	8	1,671	745,670	1,671	100.00 %	0.22 %
Murfreesboro	1	2,619	745,670	2,619	100.00 %	0.35 %
Murphy	11	1,608	745,671	1,608	100.00 %	0.22 %

Municipality - District Report

District Plan: CCC22-3

Municipality	District	Total Muni Population	Total District Population	Muni Pop in District	Percent of Muni Pop in District	Percent of District Pop in Muni
Nags Head	3	3,168	745,671	3,168	100.00 %	0.42 %
Nashville	1	5,632	745,670	5,632	100.00 %	0.76 %
Navassa	7	1,367	745,671	1,367	100.00 %	0.18 %
New Bern	3	31,291	745,671	31,291	100.00 %	4.20 %
Newland	10	715	745,670	715	100.00 %	0.10 %
New London	9	607	745,670	607	100.00 %	0.08 %
Newport	3	4,364	745,671	4,364	100.00 %	0.59 %
Newton	10	13,148	745,670	13,148	100.00 %	1.76 %
Newton Grove	7	585	745,671	585	100.00 %	0.08 %
Norlina	1	920	745,670	920	100.00 %	0.12 %
Norman	9	100	745,670	100	100.00 %	0.01 %
	13	100	745,671	0	0.00 %	0.00 %
North Topsail Beach	3	1,005	745,671	1,005	100.00 %	0.13 %
Northwest	7	703	745,671	703	100.00 %	0.09 %
North Wilkesboro	5	4,382	745,670	4,382	100.00 %	0.59 %
Norwood	9	2,367	745,670	2,367	100.00 %	0.32 %
Oakboro	9	2,128	745,670	2,128	100.00 %	0.29 %
Oak City	1	266	745,670	266	100.00 %	0.04 %
Oak Island	7	8,396	745,671	8,396	100.00 %	1.13 %
Oak Ridge	6	7,474	745,671	7,474	100.00 %	1.00 %
Ocean Isle Beach	7	867	745,671	867	100.00 %	0.12 %
Old Fort	11	811	745,671	811	100.00 %	0.11 %
Oriental	3	880	745,671	880	100.00 %	0.12 %
Orrum	13	59	745,671	59	100.00 %	0.01 %
Ossipee	8	536	745,670	536	100.00 %	0.07 %
Oxford	1	8,628	745,670	8,628	100.00 %	1.16 %
Pantego	3	164	745,671	164	100.00 %	0.02 %
Parkton	13	504	745,671	504	100.00 %	0.07 %
Parmele	1	243	745,670	243	100.00 %	0.03 %
Patterson Springs	14	571	745,670	571	100.00 %	0.08 %
Peachland	9	390	745,670	390	100.00 %	0.05 %
Peletier	3	769	745,671	769	100.00 %	0.10 %
Pembroke	13	2,823	745,671	2,823	100.00 %	0.38 %
Pikeville	3	712	745,671	712	100.00 %	0.10 %
Pilot Mountain	5	1,440	745,670	1,440	100.00 %	0.19 %
Pinebluff	13	1,473	745,671	1,473	100.00 %	0.20 %
Pinehurst	13	17,581	745,671	17,581	100.00 %	2.36 %
Pine Knoll Shores	3	1,388	745,671	1,388	100.00 %	0.19 %
Pine Level	7	2,046	745,671	2,046	100.00 %	0.27 %
Pinetops	1	1,200	745,670	1,200	100.00 %	0.16 %
Pineville	14	10,602	745,670	10,602	100.00 %	1.42 %
Pink Hill	3	451	745,671	451	100.00 %	0.06 %

Municipality - District Report

District Plan: CCC22-3

Municipality	District	Total Muni Population	Total District Population	Muni Pop in District	Percent of Muni Pop in District	Percent of District Pop in Muni
Pittsboro	9	4,537	745,670	4,537	100.00 %	0.61 %
Pleasant Garden	6	5,000	745,671	5,000	100.00 %	0.67 %
Plymouth	1	3,320	745,670	3,320	100.00 %	0.45 %
Polkton	9	2,250	745,670	2,250	100.00 %	0.30 %
Polkville	14	516	745,670	516	100.00 %	0.07 %
Pollocksville	3	268	745,671	268	100.00 %	0.04 %
Powellsville	1	189	745,670	189	100.00 %	0.03 %
Princeton	7	1,315	745,671	1,315	100.00 %	0.18 %
Princeville	1	1,254	745,670	1,254	100.00 %	0.17 %
Proctorville	13	121	745,671	121	100.00 %	0.02 %
Raeford	13	4,559	745,671	4,559	100.00 %	0.61 %
Raleigh	2	467,665	745,671	450,517	96.33 %	60.42 %
	4	467,665	745,671	17,148	3.67 %	2.30 %
Ramseur	9	1,774	745,670	1,774	100.00 %	0.24 %
Randleman	8	4,595	745,670	4,595	100.00 %	0.62 %
Ranlo	14	4,511	745,670	4,511	100.00 %	0.60 %
Raynham	13	60	745,671	60	100.00 %	0.01 %
Red Cross	9	762	745,670	762	100.00 %	0.10 %
Red Oak	1	3,342	745,670	3,342	100.00 %	0.45 %
Red Springs	13	3,087	745,671	3,087	100.00 %	0.41 %
Reidsville	5	14,583	745,670	14,583	100.00 %	1.96 %
Rennert	13	275	745,671	275	100.00 %	0.04 %
Rhodhiss	10	997	745,670	997	100.00 %	0.13 %
Richfield	9	582	745,670	582	100.00 %	0.08 %
Richlands	3	2,287	745,671	2,287	100.00 %	0.31 %
Rich Square	1	894	745,670	894	100.00 %	0.12 %
River Bend	3	2,902	745,671	2,902	100.00 %	0.39 %
Roanoke Rapids	1	15,229	745,670	15,229	100.00 %	2.04 %
Robbins	13	1,168	745,671	1,168	100.00 %	0.16 %
Robbinsville	11	597	745,671	597	100.00 %	0.08 %
Robersonville	1	1,269	745,670	1,269	100.00 %	0.17 %
Rockingham	13	9,243	745,671	9,243	100.00 %	1.24 %
Rockwell	8	2,302	745,670	2,302	100.00 %	0.31 %
Rocky Mount	1	54,341	745,670	54,341	100.00 %	7.29 %
Rolesville	2	9,475	745,671	9,475	100.00 %	1.27 %
Ronda	5	438	745,670	438	100.00 %	0.06 %
Roper	1	485	745,670	485	100.00 %	0.07 %
Roseboro	7	1,163	745,671	1,163	100.00 %	0.16 %
Rose Hill	7	1,371	745,671	1,371	100.00 %	0.18 %
Rosman	11	701	745,671	701	100.00 %	0.09 %
Rowland	13	885	745,671	885	100.00 %	0.12 %
Roxboro	4	8,134	745,671	8,134	100.00 %	1.09 %

Municipality - District Report

District Plan: CCC22-3

Municipality	District	Total Muni Population	Total District Population	Muni Pop in District	Percent of Muni Pop in District	Percent of District Pop in Muni
Roxobel	1	187	745,670	187	100.00 %	0.03 %
Rural Hall	5	3,351	745,670	3,351	100.00 %	0.45 %
Ruth	11	347	745,671	347	100.00 %	0.05 %
Rutherford College	10	1,226	745,670	1,226	100.00 %	0.16 %
Rutherfordton	11	3,640	745,671	3,640	100.00 %	0.49 %
	14	3,640	745,670	0	0.00 %	0.00 %
St. Helena	7	417	745,671	417	100.00 %	0.06 %
St. James	7	6,529	745,671	6,529	100.00 %	0.88 %
St. Pauls	13	2,045	745,671	2,045	100.00 %	0.27 %
Salemburg	7	457	745,671	457	100.00 %	0.06 %
Salisbury	8	35,540	745,670	35,410	99.63 %	4.75 %
	10	35,540	745,670	130	0.37 %	0.02 %
Saluda	11	631	745,671	631	100.00 %	0.08 %
Sandy Creek	7	248	745,671	248	100.00 %	0.03 %
Sandyfield	7	430	745,671	430	100.00 %	0.06 %
Sanford	9	30,261	745,670	30,261	100.00 %	4.06 %
Saratoga	1	353	745,670	353	100.00 %	0.05 %
Sawmills	10	5,020	745,670	5,020	100.00 %	0.67 %
Scotland Neck	1	1,640	745,670	1,640	100.00 %	0.22 %
Seaboard	1	542	745,670	542	100.00 %	0.07 %
Seagrove	9	235	745,670	235	100.00 %	0.03 %
Sedalia	6	676	745,671	676	100.00 %	0.09 %
Selma	7	6,317	745,671	6,317	100.00 %	0.85 %
Seven Devils	5	313	745,670	275	87.86 %	0.04 %
	10	313	745,670	38	12.14 %	0.01 %
Seven Springs	3	55	745,671	55	100.00 %	0.01 %
Severn	1	191	745,670	191	100.00 %	0.03 %
Shallotte	7	4,185	745,671	4,185	100.00 %	0.56 %
Sharpsburg	1	1,697	745,670	1,697	100.00 %	0.23 %
Shelby	14	21,918	745,670	21,918	100.00 %	2.94 %
Siler City	9	7,702	745,670	7,702	100.00 %	1.03 %
Simpson	3	390	745,671	390	100.00 %	0.05 %
Sims	1	275	745,670	275	100.00 %	0.04 %
Smithfield	7	11,292	745,671	11,292	100.00 %	1.51 %
Snow Hill	1	1,481	745,670	1,481	100.00 %	0.20 %
Southern Pines	13	15,545	745,671	15,545	100.00 %	2.08 %
Southern Shores	3	3,090	745,671	3,090	100.00 %	0.41 %
Southport	7	3,971	745,671	3,971	100.00 %	0.53 %
Sparta	5	1,834	745,670	1,834	100.00 %	0.25 %
Speed	1	63	745,670	63	100.00 %	0.01 %
Spencer	8	3,308	745,670	3,308	100.00 %	0.44 %
Spencer Mountain	14	0	745,670	0	0.00 %	0.00 %

Municipality - District Report

District Plan: CCC22-3

Municipality	District	Total Muni Population	Total District Population	Muni Pop in District	Percent of Muni Pop in District	Percent of District Pop in Muni
Spindale	11	4,225	745,671	0	0.00 %	0.00 %
	14	4,225	745,670	4,225	100.00 %	0.57 %
Spring Hope	1	1,309	745,670	1,309	100.00 %	0.18 %
Spring Lake	13	11,660	745,671	11,660	100.00 %	1.56 %
Spruce Pine	11	2,194	745,671	2,194	100.00 %	0.29 %
Staley	9	397	745,670	397	100.00 %	0.05 %
Stallings	9	16,112	745,670	15,728	97.62 %	2.11 %
	12	16,112	745,671	384	2.38 %	0.05 %
Stanfield	9	1,585	745,670	1,585	100.00 %	0.21 %
Stanley	14	3,963	745,670	3,963	100.00 %	0.53 %
Stantonsburg	1	762	745,670	762	100.00 %	0.10 %
Star	9	806	745,670	806	100.00 %	0.11 %
Statesville	10	28,419	745,670	28,419	100.00 %	3.81 %
Stedman	13	1,277	745,671	1,277	100.00 %	0.17 %
Stem	1	960	745,670	960	100.00 %	0.13 %
Stokesdale	6	5,924	745,671	5,924	100.00 %	0.79 %
Stoneville	5	1,308	745,670	1,308	100.00 %	0.18 %
Stonewall	3	214	745,671	214	100.00 %	0.03 %
Stovall	1	324	745,670	324	100.00 %	0.04 %
Sugar Mountain	10	371	745,670	371	100.00 %	0.05 %
Summerfield	6	10,951	745,671	10,951	100.00 %	1.47 %
Sunset Beach	7	4,175	745,671	4,175	100.00 %	0.56 %
Surf City	3	3,867	745,671	334	8.64 %	0.04 %
	7	3,867	745,671	3,533	91.36 %	0.47 %
Swansboro	3	3,744	745,671	3,744	100.00 %	0.50 %
Swepsonville	8	2,445	745,670	2,445	100.00 %	0.33 %
Sylva	11	2,578	745,671	2,578	100.00 %	0.35 %
Tabor City	7	3,781	745,671	3,781	100.00 %	0.51 %
Tarboro	1	10,721	745,670	10,721	100.00 %	1.44 %
Tar Heel	7	90	745,671	90	100.00 %	0.01 %
Taylorsville	10	2,320	745,670	2,320	100.00 %	0.31 %
Taylortown	13	634	745,671	634	100.00 %	0.09 %
Teachey	7	448	745,671	448	100.00 %	0.06 %
Thomasville	8	27,183	745,670	27,183	100.00 %	3.65 %
Tobaccoville	5	2,578	745,670	2,578	100.00 %	0.35 %
Topsail Beach	7	461	745,671	461	100.00 %	0.06 %
Trenton	3	238	745,671	238	100.00 %	0.03 %
Trent Woods	3	4,074	745,671	4,074	100.00 %	0.55 %
Trinity	8	7,006	745,670	7,006	100.00 %	0.94 %
Troutman	10	3,698	745,670	3,698	100.00 %	0.50 %
Troy	9	2,850	745,670	2,850	100.00 %	0.38 %
Tryon	11	1,562	745,671	1,562	100.00 %	0.21 %

Municipality - District Report

District Plan: CCC22-3

Municipality	District	Total Muni Population	Total District Population	Muni Pop in District	Percent of Muni Pop in District	Percent of District Pop in Muni
Turkey	7	213	745,671	213	100.00 %	0.03 %
Unionville	9	6,643	745,670	6,643	100.00 %	0.89 %
Valdese	10	4,689	745,670	4,689	100.00 %	0.63 %
Vanceboro	3	869	745,671	869	100.00 %	0.12 %
Vandemere	3	246	745,671	246	100.00 %	0.03 %
Varnamtown	7	525	745,671	525	100.00 %	0.07 %
Vass	13	952	745,671	952	100.00 %	0.13 %
Waco	14	310	745,670	310	100.00 %	0.04 %
Wade	13	638	745,671	638	100.00 %	0.09 %
Wadesboro	9	5,008	745,670	5,008	100.00 %	0.67 %
Wagram	13	615	745,671	615	100.00 %	0.08 %
Wake Forest	1	47,601	745,670	1,504	3.16 %	0.20 %
	2	47,601	745,671	46,097	96.84 %	6.18 %
Walkertown	6	5,692	745,671	5,692	100.00 %	0.76 %
Wallace	7	3,413	745,671	3,413	100.00 %	0.46 %
Wallburg	8	3,051	745,670	3,051	100.00 %	0.41 %
Walnut Cove	5	1,586	745,670	1,586	100.00 %	0.21 %
Walnut Creek	3	1,084	745,671	1,084	100.00 %	0.15 %
Walstonburg	1	193	745,670	193	100.00 %	0.03 %
Warrenton	1	851	745,670	851	100.00 %	0.11 %
Warsaw	7	2,733	745,671	2,733	100.00 %	0.37 %
Washington	3	9,875	745,671	9,875	100.00 %	1.32 %
Washington Park	3	392	745,671	392	100.00 %	0.05 %
Watha	7	181	745,671	181	100.00 %	0.02 %
Waxhaw	9	20,534	745,670	20,534	100.00 %	2.75 %
Waynesville	11	10,140	745,671	10,140	100.00 %	1.36 %
Weaverville	11	4,567	745,671	4,567	100.00 %	0.61 %
Webster	11	372	745,671	372	100.00 %	0.05 %
Weddington	9	13,181	745,670	13,176	99.96 %	1.77 %
	12	13,181	745,671	5	0.04 %	0.00 %
Weldon	1	1,444	745,670	1,444	100.00 %	0.19 %
Wendell	2	9,793	745,671	9,793	100.00 %	1.31 %
Wentworth	5	2,662	745,670	2,662	100.00 %	0.36 %
Wesley Chapel	9	8,681	745,670	8,681	100.00 %	1.16 %
West Jefferson	5	1,279	745,670	1,279	100.00 %	0.17 %
Whispering Pines	13	4,987	745,671	4,987	100.00 %	0.67 %
Whitakers	1	627	745,670	627	100.00 %	0.08 %
White Lake	7	843	745,671	843	100.00 %	0.11 %
Whiteville	7	4,766	745,671	4,766	100.00 %	0.64 %
Whitsett	6	584	745,671	584	100.00 %	0.08 %
Wilkesboro	5	3,687	745,670	3,687	100.00 %	0.49 %
	10	3,687	745,670	0	0.00 %	0.00 %

Municipality - District Report

District Plan: CCC22-3

Municipality	District	Total Muni Population	Total District Population	Muni Pop in District	Percent of Muni Pop in District	Percent of District Pop in Muni
Williamston	1	5,248	745,670	5,248	100.00 %	0.70 %
Wilmington	7	115,451	745,671	115,451	100.00 %	15.48 %
Wilson	1	47,851	745,670	47,851	100.00 %	6.42 %
Wilson's Mills	7	2,534	745,671	2,534	100.00 %	0.34 %
	9	2,534	745,670	0	0.00 %	0.00 %
Windsor	1	3,582	745,670	3,582	100.00 %	0.48 %
Winfall	1	555	745,670	555	100.00 %	0.07 %
Wingate	9	4,055	745,670	4,055	100.00 %	0.54 %
Winston-Salem	5	249,545	745,670	110,920	44.45 %	14.88 %
	6	249,545	745,671	138,625	55.55 %	18.59 %
Winterville	1	10,462	745,670	10,462	100.00 %	1.40 %
Winton	1	629	745,670	629	100.00 %	0.08 %
Woodfin	11	7,936	745,671	7,936	100.00 %	1.06 %
Woodland	1	557	745,670	557	100.00 %	0.07 %
Wrightsville Beach	7	2,473	745,671	2,473	100.00 %	0.33 %
Yadkinville	5	2,995	745,670	2,995	100.00 %	0.40 %
Yanceyville	5	1,937	745,670	1,937	100.00 %	0.26 %
Youngsville	1	2,016	745,670	2,016	100.00 %	0.27 %
Zebulon	2	6,903	745,671	6,903	100.00 %	0.93 %
	7	6,903	745,671	0	0.00 %	0.00 %
			Assigned Geography Total:	**6,017,605**		

Report display: all municipalities

Total Municipalities Statewide: 553

Fully Assigned Municipalities: 553

Partially Assigned Municipalities: 0

Fully Unassigned Municipalities: 0

Total Districts Assigned: 14

Split Municipalities: 51

Splits Involving Population: 35

Municipality by County - District Report

District Plan: CCC22-3

Municipality	District	Total Muni Population	Total District Population	Muni Pop in District	Percent of Muni Pop in District	Percent of District Pop in Muni
Aberdeen	13	8,516	745,671	8,516	100.00 %	1.14 %
Ahoskie	1	4,891	745,670	4,891	100.00 %	0.66 %
Alamance	8	988	745,670	988	100.00 %	0.13 %
Albemarle	9	16,432	745,670	16,432	100.00 %	2.20 %
Alliance	3	733	745,671	733	100.00 %	0.10 %
Andrews	11	1,667	745,671	1,667	100.00 %	0.22 %
Angier (Harnett)	9	4,709	745,670	4,709	100.00 %	0.63 %
Angier (Wake)	4	556	745,671	556	100.00 %	0.07 %
Ansonville	9	440	745,670	440	100.00 %	0.06 %
Apex	2	58,780	745,671	0	0.00 %	0.00 %
	4	58,780	745,671	58,780	100.00 %	7.88 %
Arapahoe	3	416	745,671	416	100.00 %	0.06 %
Archdale (Guilford)	6	380	745,671	380	100.00 %	0.05 %
Archdale (Randolph)	8	11,527	745,670	11,527	100.00 %	1.55 %
Archer Lodge	7	4,797	745,671	4,797	100.00 %	0.64 %
Asheboro	8	27,156	745,670	649	2.39 %	0.09 %
	9	27,156	745,670	26,507	97.61 %	3.55 %
Asheville	11	94,589	745,671	94,589	100.00 %	12.69 %
Askewville	1	184	745,670	184	100.00 %	0.02 %
Atkinson	7	296	745,671	296	100.00 %	0.04 %
Atlantic Beach	3	1,364	745,671	1,364	100.00 %	0.18 %
Aulander	1	763	745,670	763	100.00 %	0.10 %
Aurora	3	455	745,671	455	100.00 %	0.06 %
Autryville	7	167	745,671	167	100.00 %	0.02 %
Ayden	1	4,977	745,670	4,977	100.00 %	0.67 %
	3	4,977	745,671	0	0.00 %	0.00 %
Badin	9	2,024	745,670	2,024	100.00 %	0.27 %
Bailey	1	568	745,670	568	100.00 %	0.08 %
Bakersville	11	450	745,671	450	100.00 %	0.06 %
Bald Head Island	7	268	745,671	268	100.00 %	0.04 %
Banner Elk	10	1,049	745,670	1,049	100.00 %	0.14 %
Bath	3	245	745,671	245	100.00 %	0.03 %
Bayboro	3	1,161	745,671	1,161	100.00 %	0.16 %
Bear Grass	1	89	745,670	89	100.00 %	0.01 %
Beaufort	3	4,464	745,671	4,464	100.00 %	0.60 %
Beech Mountain (Avery)	10	62	745,670	62	100.00 %	0.01 %
Beech Mountain (Watauga)	5	613	745,670	613	100.00 %	0.08 %
Belhaven	3	1,410	745,671	1,410	100.00 %	0.19 %
Belmont	14	15,010	745,670	15,010	100.00 %	2.01 %
Belville	7	2,406	745,671	2,406	100.00 %	0.32 %
Belwood	14	857	745,670	857	100.00 %	0.11 %

Municipality by County - District Report

District Plan: CCC22-3

Municipality	District	Total Muni Population	Total District Population	Muni Pop in District	Percent of Muni Pop in District	Percent of District Pop in Muni
Benson (Harnett)	9	0	745,670	0	0.00 %	0.00 %
Benson (Johnston)	9	3,967	745,670	3,967	100.00 %	0.53 %
Bermuda Run	10	3,120	745,670	3,120	100.00 %	0.42 %
Bessemer City	14	5,428	745,670	5,428	100.00 %	0.73 %
Bethania	5	344	745,670	344	100.00 %	0.05 %
Bethel	1	1,373	745,670	1,373	100.00 %	0.18 %
Beulaville	7	1,116	745,671	1,116	100.00 %	0.15 %
Biltmore Forest	11	1,409	745,671	1,409	100.00 %	0.19 %
Biscoe	9	1,848	745,670	1,848	100.00 %	0.25 %
Black Creek	1	692	745,670	692	100.00 %	0.09 %
Black Mountain	11	8,426	745,671	8,426	100.00 %	1.13 %
Bladenboro	7	1,648	745,671	1,648	100.00 %	0.22 %
Blowing Rock (Caldwell)	10	91	745,670	91	100.00 %	0.01 %
Blowing Rock (Watauga)	5	1,285	745,670	1,285	100.00 %	0.17 %
Boardman	7	166	745,671	166	100.00 %	0.02 %
Bogue	3	695	745,671	695	100.00 %	0.09 %
Boiling Spring Lakes	7	5,943	745,671	5,943	100.00 %	0.80 %
Boiling Springs	14	4,615	745,670	4,615	100.00 %	0.62 %
Bolivia	7	149	745,671	149	100.00 %	0.02 %
Bolton	7	519	745,671	519	100.00 %	0.07 %
Boone	5	19,092	745,670	19,092	100.00 %	2.56 %
Boonville	5	1,185	745,670	1,185	100.00 %	0.16 %
Bostic	14	355	745,670	355	100.00 %	0.05 %
Brevard	11	7,744	745,671	7,744	100.00 %	1.04 %
Bridgeton	3	349	745,671	349	100.00 %	0.05 %
Broadway (Harnett)	9	0	745,670	0	0.00 %	0.00 %
Broadway (Lee)	9	1,267	745,670	1,267	100.00 %	0.17 %
Brookford	10	442	745,670	442	100.00 %	0.06 %
Brunswick	7	973	745,671	973	100.00 %	0.13 %
Bryson City	11	1,558	745,671	1,558	100.00 %	0.21 %
Bunn	1	327	745,670	327	100.00 %	0.04 %
Burgaw	7	3,088	745,671	3,088	100.00 %	0.41 %
Burlington (Alamance)	8	55,481	745,670	55,481	100.00 %	7.44 %
Burlington (Guilford)	6	1,822	745,671	1,822	100.00 %	0.24 %
Burnsville	11	1,614	745,671	1,614	100.00 %	0.22 %
Butner	1	8,397	745,670	8,397	100.00 %	1.13 %
Cajah's Mountain	10	2,722	745,670	2,722	100.00 %	0.37 %
Calabash	7	2,011	745,671	2,011	100.00 %	0.27 %
Calypso	7	327	745,671	327	100.00 %	0.04 %
Cameron	13	244	745,671	244	100.00 %	0.03 %
Candor (Montgomery)	9	813	745,670	813	100.00 %	0.11 %

Municipality by County - District Report

District Plan: CCC22-3

Municipality	District	Total Muni Population	Total District Population	Muni Pop in District	Percent of Muni Pop in District	Percent of District Pop in Muni
Candor (Moore)	13	0	745,671	0	0.00 %	0.00 %
Canton	11	4,422	745,671	4,422	100.00 %	0.59 %
Cape Carteret	3	2,224	745,671	2,224	100.00 %	0.30 %
Carolina Beach	7	6,564	745,671	6,564	100.00 %	0.88 %
Carolina Shores	7	4,588	745,671	4,588	100.00 %	0.62 %
Carrboro	5	21,295	745,670	21,295	100.00 %	2.86 %
Carthage	13	2,775	745,671	2,775	100.00 %	0.37 %
Cary (Chatham)	9	3,709	745,670	3,709	100.00 %	0.50 %
Cary (Wake)	2	171,012	745,671	82,485	48.23 %	11.06 %
	4	171,012	745,671	88,527	51.77 %	11.87 %
Casar	14	305	745,670	305	100.00 %	0.04 %
Castalia	1	264	745,670	264	100.00 %	0.04 %
Caswell Beach	7	395	745,671	395	100.00 %	0.05 %
Catawba	10	702	745,670	702	100.00 %	0.09 %
Cedar Point	3	1,764	745,671	1,764	100.00 %	0.24 %
Cedar Rock	10	301	745,670	301	100.00 %	0.04 %
Cerro Gordo	7	131	745,671	131	100.00 %	0.02 %
Chadbourn	7	1,574	745,671	1,574	100.00 %	0.21 %
Chapel Hill (Durham)	4	2,906	745,671	2,906	100.00 %	0.39 %
Chapel Hill (Orange)	5	59,054	745,670	59,054	100.00 %	7.92 %
Charlotte	12	874,579	745,671	543,856	62.18 %	72.94 %
	14	874,579	745,670	330,723	37.82 %	44.35 %
Cherryville	14	6,078	745,670	6,078	100.00 %	0.82 %
Chimney Rock Village	11	140	745,671	140	100.00 %	0.02 %
China Grove	8	4,434	745,670	4,434	100.00 %	0.59 %
Chocowinity	3	722	745,671	722	100.00 %	0.10 %
Claremont	10	1,692	745,670	1,692	100.00 %	0.23 %
Clarkton	7	614	745,671	614	100.00 %	0.08 %
Clayton (Johnston)	7	26,307	745,671	4,263	16.20 %	0.57 %
	9	26,307	745,670	22,044	83.80 %	2.96 %
Clayton (Wake)	2	0	745,671	0	0.00 %	0.00 %
	4	0	745,671	0	0.00 %	0.00 %
Clemmons	5	21,163	745,670	21,163	100.00 %	2.84 %
Cleveland	10	846	745,670	846	100.00 %	0.11 %
Clinton	7	8,383	745,671	8,383	100.00 %	1.12 %
Clyde	11	1,368	745,671	1,368	100.00 %	0.18 %
Coats	9	2,155	745,670	2,155	100.00 %	0.29 %
Cofield	1	267	745,670	267	100.00 %	0.04 %
Colerain	1	217	745,670	217	100.00 %	0.03 %
Columbia	3	610	745,671	610	100.00 %	0.08 %
Columbus	11	1,060	745,671	1,060	100.00 %	0.14 %

Municipality by County - District Report

District Plan: CCC22-3

Municipality	District	Total Muni Population	Total District Population	Muni Pop in District	Percent of Muni Pop in District	Percent of District Pop in Muni
Como	1	67	745,670	67	100.00 %	0.01 %
Concord	8	105,240	745,670	105,240	100.00 %	14.11 %
Conetoe	1	198	745,670	198	100.00 %	0.03 %
Connelly Springs	10	1,529	745,670	1,529	100.00 %	0.21 %
Conover	10	8,421	745,670	8,421	100.00 %	1.13 %
Conway	1	752	745,670	752	100.00 %	0.10 %
Cooleemee	10	940	745,670	940	100.00 %	0.13 %
Cornelius	12	31,412	745,671	31,412	100.00 %	4.21 %
Cove City	3	378	745,671	378	100.00 %	0.05 %
Cramerton	14	5,296	745,670	5,296	100.00 %	0.71 %
Creedmoor	1	4,866	745,670	4,866	100.00 %	0.65 %
Creswell	1	207	745,670	207	100.00 %	0.03 %
Crossnore	10	143	745,670	143	100.00 %	0.02 %
Dallas	14	5,927	745,670	5,927	100.00 %	0.79 %
Danbury	5	189	745,670	189	100.00 %	0.03 %
Davidson (Iredell)	10	378	745,670	378	100.00 %	0.05 %
Davidson (Mecklenburg)	12	14,728	745,671	14,728	100.00 %	1.98 %
Dellview	14	6	745,670	6	100.00 %	0.00 %
Denton	8	1,494	745,670	1,494	100.00 %	0.20 %
Dillsboro	11	213	745,671	213	100.00 %	0.03 %
Dobbins Heights	13	687	745,671	687	100.00 %	0.09 %
Dobson	5	1,462	745,670	1,462	100.00 %	0.20 %
Dortches	1	1,082	745,670	1,082	100.00 %	0.15 %
Dover	3	349	745,671	349	100.00 %	0.05 %
Drexel	10	1,760	745,670	1,760	100.00 %	0.24 %
Dublin	7	267	745,671	267	100.00 %	0.04 %
Duck	3	742	745,671	742	100.00 %	0.10 %
Dunn	9	8,446	745,670	8,445	99.99 %	1.13 %
	13	8,446	745,671	1	0.01 %	0.00 %
Durham (Durham)	4	283,093	745,671	283,093	100.00 %	37.96 %
Durham (Orange)	5	144	745,670	144	100.00 %	0.02 %
Durham (Wake)	2	269	745,671	269	100.00 %	0.04 %
	4	269	745,671	0	0.00 %	0.00 %
Earl	14	198	745,670	198	100.00 %	0.03 %
East Arcadia	7	418	745,671	418	100.00 %	0.06 %
East Bend	5	634	745,670	634	100.00 %	0.09 %
East Laurinburg	13	234	745,671	234	100.00 %	0.03 %
East Spencer	8	1,567	745,670	1,567	100.00 %	0.21 %
Eastover	13	3,656	745,671	3,656	100.00 %	0.49 %
Eden	5	15,421	745,670	15,421	100.00 %	2.07 %
Edenton	1	4,460	745,670	4,460	100.00 %	0.60 %

Municipality by County - District Report

District Plan: CCC22-3

Municipality	District	Total Muni Population	Total District Population	Muni Pop in District	Percent of Muni Pop in District	Percent of District Pop in Muni
Elizabeth City (Camden)	3	38	745,671	38	100.00 %	0.01 %
Elizabeth City (Pasquotank)	1	18,593	745,670	18,593	100.00 %	2.49 %
Elizabethtown	7	3,296	745,671	3,296	100.00 %	0.44 %
Elk Park	10	542	745,670	542	100.00 %	0.07 %
Elkin (Surry)	5	4,049	745,670	4,049	100.00 %	0.54 %
Elkin (Wilkes)	5	73	745,670	73	100.00 %	0.01 %
Ellenboro	14	723	745,670	723	100.00 %	0.10 %
Ellerbe	9	864	745,670	864	100.00 %	0.12 %
Elm City (Nash)	1	0	745,670	0	0.00 %	0.00 %
Elm City (Wilson)	1	1,218	745,670	1,218	100.00 %	0.16 %
Elon	8	11,336	745,670	11,336	100.00 %	1.52 %
Emerald Isle	3	3,847	745,671	3,847	100.00 %	0.52 %
Enfield	1	1,865	745,670	1,865	100.00 %	0.25 %
Erwin	9	4,542	745,670	0	0.00 %	0.00 %
	13	4,542	745,671	4,542	100.00 %	0.61 %
Eureka	3	214	745,671	214	100.00 %	0.03 %
Everetts	1	150	745,670	150	100.00 %	0.02 %
Fair Bluff	7	709	745,671	709	100.00 %	0.10 %
Fairmont	13	2,191	745,671	2,191	100.00 %	0.29 %
Fairview	9	3,456	745,670	3,456	100.00 %	0.46 %
Faison (Duplin)	7	784	745,671	784	100.00 %	0.11 %
Faison (Sampson)	7	0	745,671	0	0.00 %	0.00 %
Faith	8	819	745,670	819	100.00 %	0.11 %
Falcon (Cumberland)	13	324	745,671	324	100.00 %	0.04 %
Falcon (Sampson)	7	0	745,671	0	0.00 %	0.00 %
Falkland	1	47	745,670	47	100.00 %	0.01 %
Fallston	14	627	745,670	627	100.00 %	0.08 %
Farmville	1	4,461	745,670	4,461	100.00 %	0.60 %
Fayetteville	13	208,501	745,671	208,501	100.00 %	27.96 %
Flat Rock	11	3,486	745,671	3,486	100.00 %	0.47 %
Fletcher	11	7,987	745,671	7,987	100.00 %	1.07 %
Fontana Dam	11	13	745,671	13	100.00 %	0.00 %
Forest City	14	7,377	745,670	7,377	100.00 %	0.99 %
Forest Hills	11	303	745,671	303	100.00 %	0.04 %
Fountain	1	385	745,670	385	100.00 %	0.05 %
Four Oaks	7	2,158	745,671	2,158	100.00 %	0.29 %
	9	2,158	745,670	0	0.00 %	0.00 %
Foxfire	13	1,288	745,671	1,288	100.00 %	0.17 %
Franklin	11	4,175	745,671	4,175	100.00 %	0.56 %
Franklinton	1	2,456	745,670	2,456	100.00 %	0.33 %
Franklinville	9	1,197	745,670	1,197	100.00 %	0.16 %

Municipality by County - District Report

District Plan: CCC22-3

Municipality	District	Total Muni Population	Total District Population	Muni Pop in District	Percent of Muni Pop in District	Percent of District Pop in Muni
Fremont	3	1,196	745,671	1,196	100.00 %	0.16 %
Fuquay-Varina (Harnett)	9	0	745,670	0	0.00 %	0.00 %
Fuquay-Varina (Wake)	4	34,152	745,671	34,152	100.00 %	4.58 %
Gamewell	10	3,702	745,670	3,702	100.00 %	0.50 %
Garland	7	595	745,671	595	100.00 %	0.08 %
Garner	2	31,159	745,671	14	0.04 %	0.00 %
	4	31,159	745,671	31,145	99.96 %	4.18 %
Garysburg	1	904	745,670	904	100.00 %	0.12 %
Gaston	1	1,008	745,670	1,008	100.00 %	0.14 %
Gastonia	14	80,411	745,670	80,411	100.00 %	10.78 %
Gatesville	1	267	745,670	267	100.00 %	0.04 %
Gibson	13	449	745,671	449	100.00 %	0.06 %
Gibsonville (Alamance)	8	4,278	745,670	4,278	100.00 %	0.57 %
Gibsonville (Guilford)	6	4,642	745,671	4,642	100.00 %	0.62 %
Glen Alpine	10	1,529	745,670	1,529	100.00 %	0.21 %
Godwin	13	128	745,671	128	100.00 %	0.02 %
Goldsboro	3	33,657	745,671	33,656	100.00 %	4.51 %
	7	33,657	745,671	1	0.00 %	0.00 %
Goldston	9	234	745,670	234	100.00 %	0.03 %
Graham	8	17,157	745,670	17,157	100.00 %	2.30 %
Grandfather Village	10	95	745,670	95	100.00 %	0.01 %
Granite Falls	10	4,965	745,670	4,965	100.00 %	0.67 %
Granite Quarry	8	2,984	745,670	2,984	100.00 %	0.40 %
Grantsboro	3	692	745,671	692	100.00 %	0.09 %
Green Level	8	3,152	745,670	3,152	100.00 %	0.42 %
Greenevers	7	567	745,671	567	100.00 %	0.08 %
Greensboro	6	299,035	745,671	299,035	100.00 %	40.10 %
Greenville	1	87,521	745,670	46,971	53.67 %	6.30 %
	3	87,521	745,671	40,550	46.33 %	5.44 %
Grifton (Lenoir)	3	147	745,671	147	100.00 %	0.02 %
Grifton (Pitt)	3	2,301	745,671	2,301	100.00 %	0.31 %
Grimesland	3	386	745,671	386	100.00 %	0.05 %
Grover	14	802	745,670	802	100.00 %	0.11 %
Halifax	1	170	745,670	170	100.00 %	0.02 %
Hamilton	1	306	745,670	306	100.00 %	0.04 %
Hamlet	13	6,025	745,671	6,025	100.00 %	0.81 %
Harmony	10	543	745,670	543	100.00 %	0.07 %
Harrells (Duplin)	7	0	745,671	0	0.00 %	0.00 %
Harrells (Sampson)	7	160	745,671	160	100.00 %	0.02 %
Harrellsville	1	85	745,670	85	100.00 %	0.01 %
Harrisburg	8	18,967	745,670	18,967	100.00 %	2.54 %

Municipality by County - District Report

District Plan: CCC22-3

Municipality	District	Total Muni Population	Total District Population	Muni Pop in District	Percent of Muni Pop in District	Percent of District Pop in Muni
Hassell	1	49	745,670	49	100.00 %	0.01 %
Havelock	3	16,621	745,671	16,621	100.00 %	2.23 %
Haw River	8	2,252	745,670	2,252	100.00 %	0.30 %
Hayesville	11	461	745,671	461	100.00 %	0.06 %
Hemby Bridge	9	1,614	745,670	1,614	100.00 %	0.22 %
Henderson	1	15,060	745,670	15,060	100.00 %	2.02 %
Hendersonville	11	15,137	745,671	15,137	100.00 %	2.03 %
Hertford	1	1,934	745,670	1,934	100.00 %	0.26 %
Hickory (Burke)	10	79	745,670	79	100.00 %	0.01 %
Hickory (Caldwell)	10	32	745,670	32	100.00 %	0.00 %
Hickory (Catawba)	10	43,379	745,670	43,379	100.00 %	5.82 %
High Point (Davidson)	8	6,646	745,670	6,646	100.00 %	0.89 %
High Point (Forsyth)	6	84	745,671	84	100.00 %	0.01 %
High Point (Guilford)	6	107,321	745,671	107,321	100.00 %	14.39 %
High Point (Randolph)	8	8	745,670	8	100.00 %	0.00 %
High Shoals	14	595	745,670	595	100.00 %	0.08 %
Highlands (Jackson)	11	12	745,671	12	100.00 %	0.00 %
Highlands (Macon)	11	1,060	745,671	1,060	100.00 %	0.14 %
Hildebran	10	1,679	745,670	1,679	100.00 %	0.23 %
Hillsborough	5	9,660	745,670	9,660	100.00 %	1.30 %
Hobgood	1	268	745,670	268	100.00 %	0.04 %
Hoffman	13	418	745,671	418	100.00 %	0.06 %
Holden Beach	7	921	745,671	921	100.00 %	0.12 %
Holly Ridge	3	4,171	745,671	4,171	100.00 %	0.56 %
Holly Springs	4	41,239	745,671	41,239	100.00 %	5.53 %
Hookerton	1	413	745,670	413	100.00 %	0.06 %
Hope Mills	13	17,808	745,671	17,808	100.00 %	2.39 %
Hot Springs	11	520	745,671	520	100.00 %	0.07 %
Hudson	10	3,780	745,670	3,780	100.00 %	0.51 %
Huntersville	12	61,376	745,671	61,376	100.00 %	8.23 %
Indian Beach	3	223	745,671	223	100.00 %	0.03 %
Indian Trail	9	39,997	745,670	39,997	100.00 %	5.36 %
Jackson	1	430	745,670	430	100.00 %	0.06 %
Jacksonville	3	72,723	745,671	72,723	100.00 %	9.75 %
Jamestown	6	3,668	745,671	3,668	100.00 %	0.49 %
Jamesville	1	424	745,670	424	100.00 %	0.06 %
Jefferson	5	1,622	745,670	1,622	100.00 %	0.22 %
Jonesville	5	2,308	745,670	2,308	100.00 %	0.31 %
Kannapolis (Cabarrus)	8	42,846	745,670	42,846	100.00 %	5.75 %
Kannapolis (Rowan)	8	10,268	745,670	10,268	100.00 %	1.38 %
Kelford	1	203	745,670	203	100.00 %	0.03 %

Municipality by County - District Report

District Plan: CCC22-3

Municipality	District	Total Muni Population	Total District Population	Muni Pop in District	Percent of Muni Pop in District	Percent of District Pop in Muni
Kenansville	7	770	745,671	770	100.00 %	0.10 %
Kenly (Johnston)	7	1,293	745,671	1,293	100.00 %	0.17 %
Kenly (Wilson)	1	198	745,670	198	100.00 %	0.03 %
Kernersville (Forsyth)	6	25,947	745,671	25,947	100.00 %	3.48 %
Kernersville (Guilford)	6	502	745,671	502	100.00 %	0.07 %
Kill Devil Hills	3	7,656	745,671	7,656	100.00 %	1.03 %
King (Forsyth)	5	591	745,670	591	100.00 %	0.08 %
King (Stokes)	5	6,606	745,670	6,606	100.00 %	0.89 %
Kings Mountain (Cleveland)	14	10,032	745,670	10,032	100.00 %	1.35 %
Kings Mountain (Gaston)	14	1,110	745,670	1,110	100.00 %	0.15 %
Kingstown	14	656	745,670	656	100.00 %	0.09 %
Kinston	3	19,900	745,671	19,900	100.00 %	2.67 %
Kittrell	1	132	745,670	132	100.00 %	0.02 %
Kitty Hawk	3	3,689	745,671	3,689	100.00 %	0.49 %
Knightdale	2	19,435	745,671	19,435	100.00 %	2.61 %
Kure Beach	7	2,191	745,671	2,191	100.00 %	0.29 %
La Grange	3	2,595	745,671	2,595	100.00 %	0.35 %
Lake Lure	11	1,365	745,671	1,365	100.00 %	0.18 %
Lake Park	9	3,269	745,670	3,269	100.00 %	0.44 %
Lake Santeetlah	11	38	745,671	38	100.00 %	0.01 %
Lake Waccamaw	7	1,296	745,671	1,296	100.00 %	0.17 %
Landis	8	3,690	745,670	3,690	100.00 %	0.49 %
	10	3,690	745,670	0	0.00 %	0.00 %
Lansing	5	126	745,670	126	100.00 %	0.02 %
Lasker	1	64	745,670	64	100.00 %	0.01 %
Lattimore	14	406	745,670	406	100.00 %	0.05 %
Laurel Park	11	2,250	745,671	2,250	100.00 %	0.30 %
Laurinburg	13	14,978	745,671	14,978	100.00 %	2.01 %
Lawndale	14	570	745,670	570	100.00 %	0.08 %
Leggett	1	37	745,670	37	100.00 %	0.00 %
Leland	7	22,908	745,671	22,908	100.00 %	3.07 %
Lenoir	10	18,352	745,670	18,352	100.00 %	2.46 %
Lewiston Woodville	1	426	745,670	426	100.00 %	0.06 %
Lewisville	5	13,381	745,670	13,381	100.00 %	1.79 %
Lexington	8	19,632	745,670	19,632	100.00 %	2.63 %
Liberty	8	2,655	745,670	2,655	100.00 %	0.36 %
	9	2,655	745,670	0	0.00 %	0.00 %
Lilesville	9	395	745,670	395	100.00 %	0.05 %
Lillington	9	4,735	745,670	3,853	81.37 %	0.52 %
	13	4,735	745,671	882	18.63 %	0.12 %
Lincolnton	10	11,091	745,670	11,091	100.00 %	1.49 %

Municipality by County - District Report

District Plan: CCC22-3

Municipality	District	Total Muni Population	Total District Population	Muni Pop in District	Percent of Muni Pop in District	Percent of District Pop in Muni
Linden	13	136	745,671	136	100.00 %	0.02 %
Littleton	1	559	745,670	559	100.00 %	0.07 %
Locust (Cabarrus)	8	541	745,670	541	100.00 %	0.07 %
Locust (Stanly)	9	3,996	745,670	3,996	100.00 %	0.54 %
Long View (Burke)	10	735	745,670	735	100.00 %	0.10 %
Long View (Catawba)	10	4,353	745,670	4,353	100.00 %	0.58 %
Louisburg	1	3,064	745,670	3,064	100.00 %	0.41 %
Love Valley	10	154	745,670	154	100.00 %	0.02 %
Lowell	14	3,654	745,670	3,654	100.00 %	0.49 %
Lucama	1	1,036	745,670	1,036	100.00 %	0.14 %
Lumber Bridge	13	82	745,671	82	100.00 %	0.01 %
Lumberton	13	19,025	745,671	19,025	100.00 %	2.55 %
Macclesfield	1	413	745,670	413	100.00 %	0.06 %
Macon	1	110	745,670	110	100.00 %	0.01 %
Madison	5	2,129	745,670	2,129	100.00 %	0.29 %
Maggie Valley	11	1,687	745,671	1,687	100.00 %	0.23 %
Magnolia	7	831	745,671	831	100.00 %	0.11 %
Maiden (Catawba)	10	3,736	745,670	3,736	100.00 %	0.50 %
Maiden (Lincoln)	10	0	745,670	0	0.00 %	0.00 %
Manteo	3	1,600	745,671	1,600	100.00 %	0.21 %
Marietta	13	111	745,671	111	100.00 %	0.01 %
Marion	10	7,717	745,670	2,273	29.45 %	0.30 %
	11	7,717	745,671	5,444	70.55 %	0.73 %
Mars Hill	11	2,007	745,671	2,007	100.00 %	0.27 %
Marshall	11	777	745,671	777	100.00 %	0.10 %
Marshville	9	2,522	745,670	2,522	100.00 %	0.34 %
Marvin	9	6,358	745,670	6,358	100.00 %	0.85 %
Matthews	12	29,435	745,671	29,435	100.00 %	3.95 %
Maxton (Robeson)	13	1,902	745,671	1,902	100.00 %	0.26 %
Maxton (Scotland)	13	208	745,671	208	100.00 %	0.03 %
Mayodan	5	2,418	745,670	2,418	100.00 %	0.32 %
Maysville	3	818	745,671	818	100.00 %	0.11 %
McAdenville	14	890	745,670	890	100.00 %	0.12 %
McDonald	13	94	745,671	94	100.00 %	0.01 %
McFarlan	9	94	745,670	94	100.00 %	0.01 %
Mebane (Alamance)	8	14,626	745,670	14,626	100.00 %	1.96 %
Mebane (Orange)	5	3,171	745,670	3,171	100.00 %	0.43 %
Mesic	3	144	745,671	144	100.00 %	0.02 %
Micro	7	458	745,671	458	100.00 %	0.06 %
Middleburg	1	101	745,670	101	100.00 %	0.01 %
Middlesex	1	912	745,670	912	100.00 %	0.12 %

Municipality by County - District Report

District Plan: CCC22-3

Municipality	District	Total Muni Population	Total District Population	Muni Pop in District	Percent of Muni Pop in District	Percent of District Pop in Muni
Midland (Cabarrus)	8	4,684	745,670	4,684	100.00 %	0.63 %
Midland (Mecklenburg)	12	0	745,671	0	0.00 %	0.00 %
Midway	8	4,742	745,670	4,742	100.00 %	0.64 %
Mills River	11	7,078	745,671	7,078	100.00 %	0.95 %
Milton	5	155	745,670	155	100.00 %	0.02 %
Mineral Springs	9	3,159	745,670	3,159	100.00 %	0.42 %
Minnesott Beach	3	530	745,671	530	100.00 %	0.07 %
Mint Hill (Mecklenburg)	12	26,444	745,671	26,444	100.00 %	3.55 %
Mint Hill (Union)	9	6	745,670	6	100.00 %	0.00 %
Misenheimer	9	650	745,670	650	100.00 %	0.09 %
Mocksville	10	5,900	745,670	5,900	100.00 %	0.79 %
Momeyer	1	277	745,670	277	100.00 %	0.04 %
Monroe	9	34,562	745,670	34,562	100.00 %	4.64 %
Montreat	11	901	745,671	901	100.00 %	0.12 %
Mooresboro	14	293	745,670	293	100.00 %	0.04 %
Mooresville	10	50,193	745,670	50,193	100.00 %	6.73 %
Morehead City	3	9,556	745,671	9,556	100.00 %	1.28 %
Morganton	10	17,474	745,670	17,474	100.00 %	2.34 %
Morrisville (Durham)	4	207	745,671	207	100.00 %	0.03 %
Morrisville (Wake)	2	29,423	745,671	13,377	45.46 %	1.79 %
	4	29,423	745,671	16,046	54.54 %	2.15 %
Morven	9	329	745,670	329	100.00 %	0.04 %
Mount Airy	5	10,676	745,670	10,676	100.00 %	1.43 %
Mount Gilead	9	1,171	745,670	1,171	100.00 %	0.16 %
Mount Holly	14	17,703	745,670	17,703	100.00 %	2.37 %
Mount Olive (Duplin)	7	5	745,671	5	100.00 %	0.00 %
Mount Olive (Wayne)	3	4,193	745,671	22	0.52 %	0.00 %
	7	4,193	745,671	4,171	99.48 %	0.56 %
Mount Pleasant	8	1,671	745,670	1,671	100.00 %	0.22 %
Murfreesboro	1	2,619	745,670	2,619	100.00 %	0.35 %
Murphy	11	1,608	745,671	1,608	100.00 %	0.22 %
Nags Head	3	3,168	745,671	3,168	100.00 %	0.42 %
Nashville	1	5,632	745,670	5,632	100.00 %	0.76 %
Navassa	7	1,367	745,671	1,367	100.00 %	0.18 %
New Bern	3	31,291	745,671	31,291	100.00 %	4.20 %
New London	9	607	745,670	607	100.00 %	0.08 %
Newland	10	715	745,670	715	100.00 %	0.10 %
Newport	3	4,364	745,671	4,364	100.00 %	0.59 %
Newton	10	13,148	745,670	13,148	100.00 %	1.76 %
Newton Grove	7	585	745,671	585	100.00 %	0.08 %
Norlina	1	920	745,670	920	100.00 %	0.12 %

Municipality by County - District Report

District Plan: CCC22-3

Municipality	District	Total Muni Population	Total District Population	Muni Pop in District	Percent of Muni Pop in District	Percent of District Pop in Muni
Norman	9	100	745,670	100	100.00 %	0.01 %
	13	100	745,671	0	0.00 %	0.00 %
North Topsail Beach	3	1,005	745,671	1,005	100.00 %	0.13 %
North Wilkesboro	5	4,382	745,670	4,382	100.00 %	0.59 %
Northwest	7	703	745,671	703	100.00 %	0.09 %
Norwood	9	2,367	745,670	2,367	100.00 %	0.32 %
Oak City	1	266	745,670	266	100.00 %	0.04 %
Oak Island	7	8,396	745,671	8,396	100.00 %	1.13 %
Oak Ridge	6	7,474	745,671	7,474	100.00 %	1.00 %
Oakboro	9	2,128	745,670	2,128	100.00 %	0.29 %
Ocean Isle Beach	7	867	745,671	867	100.00 %	0.12 %
Old Fort	11	811	745,671	811	100.00 %	0.11 %
Oriental	3	880	745,671	880	100.00 %	0.12 %
Orrum	13	59	745,671	59	100.00 %	0.01 %
Ossipee	8	536	745,670	536	100.00 %	0.07 %
Oxford	1	8,628	745,670	8,628	100.00 %	1.16 %
Pantego	3	164	745,671	164	100.00 %	0.02 %
Parkton	13	504	745,671	504	100.00 %	0.07 %
Parmele	1	243	745,670	243	100.00 %	0.03 %
Patterson Springs	14	571	745,670	571	100.00 %	0.08 %
Peachland	9	390	745,670	390	100.00 %	0.05 %
Peletier	3	769	745,671	769	100.00 %	0.10 %
Pembroke	13	2,823	745,671	2,823	100.00 %	0.38 %
Pikeville	3	712	745,671	712	100.00 %	0.10 %
Pilot Mountain	5	1,440	745,670	1,440	100.00 %	0.19 %
Pine Knoll Shores	3	1,388	745,671	1,388	100.00 %	0.19 %
Pine Level	7	2,046	745,671	2,046	100.00 %	0.27 %
Pinebluff	13	1,473	745,671	1,473	100.00 %	0.20 %
Pinehurst	13	17,581	745,671	17,581	100.00 %	2.36 %
Pinetops	1	1,200	745,670	1,200	100.00 %	0.16 %
Pineville	14	10,602	745,670	10,602	100.00 %	1.42 %
Pink Hill	3	451	745,671	451	100.00 %	0.06 %
Pittsboro	9	4,537	745,670	4,537	100.00 %	0.61 %
Pleasant Garden	6	5,000	745,671	5,000	100.00 %	0.67 %
Plymouth	1	3,320	745,670	3,320	100.00 %	0.45 %
Polkton	9	2,250	745,670	2,250	100.00 %	0.30 %
Polkville	14	516	745,670	516	100.00 %	0.07 %
Pollocksville	3	268	745,671	268	100.00 %	0.04 %
Powellsville	1	189	745,670	189	100.00 %	0.03 %
Princeton	7	1,315	745,671	1,315	100.00 %	0.18 %
Princeville	1	1,254	745,670	1,254	100.00 %	0.17 %

Municipality by County - District Report

District Plan: CCC22-3

Municipality	District	Total Muni Population	Total District Population	Muni Pop in District	Percent of Muni Pop in District	Percent of District Pop in Muni
Proctorville	13	121	745,671	121	100.00 %	0.02 %
Raeford	13	4,559	745,671	4,559	100.00 %	0.61 %
Raleigh (Durham)	4	1,559	745,671	1,559	100.00 %	0.21 %
Raleigh (Wake)	2	466,106	745,671	450,517	96.66 %	60.42 %
	4	466,106	745,671	15,589	3.34 %	2.09 %
Ramseur	9	1,774	745,670	1,774	100.00 %	0.24 %
Randleman	8	4,595	745,670	4,595	100.00 %	0.62 %
Ranlo	14	4,511	745,670	4,511	100.00 %	0.60 %
Raynham	13	60	745,671	60	100.00 %	0.01 %
Red Cross	9	762	745,670	762	100.00 %	0.10 %
Red Oak	1	3,342	745,670	3,342	100.00 %	0.45 %
Red Springs (Hoke)	13	0	745,671	0	0.00 %	0.00 %
Red Springs (Robeson)	13	3,087	745,671	3,087	100.00 %	0.41 %
Reidsville	5	14,583	745,670	14,583	100.00 %	1.96 %
Rennert	13	275	745,671	275	100.00 %	0.04 %
Rhodhiss (Burke)	10	639	745,670	639	100.00 %	0.09 %
Rhodhiss (Caldwell)	10	358	745,670	358	100.00 %	0.05 %
Rich Square	1	894	745,670	894	100.00 %	0.12 %
Richfield	9	582	745,670	582	100.00 %	0.08 %
Richlands	3	2,287	745,671	2,287	100.00 %	0.31 %
River Bend	3	2,902	745,671	2,902	100.00 %	0.39 %
Roanoke Rapids	1	15,229	745,670	15,229	100.00 %	2.04 %
Robbins	13	1,168	745,671	1,168	100.00 %	0.16 %
Robbinsville	11	597	745,671	597	100.00 %	0.08 %
Robersonville	1	1,269	745,670	1,269	100.00 %	0.17 %
Rockingham	13	9,243	745,671	9,243	100.00 %	1.24 %
Rockwell	8	2,302	745,670	2,302	100.00 %	0.31 %
Rocky Mount (Edgecombe)	1	15,414	745,670	15,414	100.00 %	2.07 %
Rocky Mount (Nash)	1	38,927	745,670	38,927	100.00 %	5.22 %
Rolesville	2	9,475	745,671	9,475	100.00 %	1.27 %
Ronda	5	438	745,670	438	100.00 %	0.06 %
Roper	1	485	745,670	485	100.00 %	0.07 %
Rose Hill	7	1,371	745,671	1,371	100.00 %	0.18 %
Roseboro	7	1,163	745,671	1,163	100.00 %	0.16 %
Rosman	11	701	745,671	701	100.00 %	0.09 %
Rowland	13	885	745,671	885	100.00 %	0.12 %
Roxboro	4	8,134	745,671	8,134	100.00 %	1.09 %
Roxobel	1	187	745,670	187	100.00 %	0.03 %
Rural Hall	5	3,351	745,670	3,351	100.00 %	0.45 %
Ruth	11	347	745,671	347	100.00 %	0.05 %
Rutherford College (Burke)	10	1,226	745,670	1,226	100.00 %	0.16 %

Municipality by County - District Report

District Plan: CCC22-3

Municipality	District	Total Muni Population	Total District Population	Muni Pop in District	Percent of Muni Pop in District	Percent of District Pop in Muni
Rutherford College (Caldwell)	10	0	745,670	0	0.00 %	0.00 %
Rutherfordton	11	3,640	745,671	3,640	100.00 %	0.49 %
	14	3,640	745,670	0	0.00 %	0.00 %
Salemburg	7	457	745,671	457	100.00 %	0.06 %
Salisbury	8	35,540	745,670	35,410	99.63 %	4.75 %
	10	35,540	745,670	130	0.37 %	0.02 %
Saluda (Henderson)	11	11	745,671	11	100.00 %	0.00 %
Saluda (Polk)	11	620	745,671	620	100.00 %	0.08 %
Sandy Creek	7	248	745,671	248	100.00 %	0.03 %
Sandyfield	7	430	745,671	430	100.00 %	0.06 %
Sanford	9	30,261	745,670	30,261	100.00 %	4.06 %
Saratoga	1	353	745,670	353	100.00 %	0.05 %
Sawmills	10	5,020	745,670	5,020	100.00 %	0.67 %
Scotland Neck	1	1,640	745,670	1,640	100.00 %	0.22 %
Seaboard	1	542	745,670	542	100.00 %	0.07 %
Seagrove	9	235	745,670	235	100.00 %	0.03 %
Sedalia	6	676	745,671	676	100.00 %	0.09 %
Selma	7	6,317	745,671	6,317	100.00 %	0.85 %
Seven Devils (Avery)	10	38	745,670	38	100.00 %	0.01 %
Seven Devils (Watauga)	5	275	745,670	275	100.00 %	0.04 %
Seven Springs	3	55	745,671	55	100.00 %	0.01 %
Severn	1	191	745,670	191	100.00 %	0.03 %
Shallotte	7	4,185	745,671	4,185	100.00 %	0.56 %
Sharpsburg (Edgecombe)	1	215	745,670	215	100.00 %	0.03 %
Sharpsburg (Nash)	1	1,061	745,670	1,061	100.00 %	0.14 %
Sharpsburg (Wilson)	1	421	745,670	421	100.00 %	0.06 %
Shelby	14	21,918	745,670	21,918	100.00 %	2.94 %
Siler City	9	7,702	745,670	7,702	100.00 %	1.03 %
Simpson	3	390	745,671	390	100.00 %	0.05 %
Sims	1	275	745,670	275	100.00 %	0.04 %
Smithfield	7	11,292	745,671	11,292	100.00 %	1.51 %
Snow Hill	1	1,481	745,670	1,481	100.00 %	0.20 %
Southern Pines	13	15,545	745,671	15,545	100.00 %	2.08 %
Southern Shores	3	3,090	745,671	3,090	100.00 %	0.41 %
Southport	7	3,971	745,671	3,971	100.00 %	0.53 %
Sparta	5	1,834	745,670	1,834	100.00 %	0.25 %
Speed	1	63	745,670	63	100.00 %	0.01 %
Spencer	8	3,308	745,670	3,308	100.00 %	0.44 %
Spencer Mountain	14	0	745,670	0	0.00 %	0.00 %
Spindale	11	4,225	745,671	0	0.00 %	0.00 %
	14	4,225	745,670	4,225	100.00 %	0.57 %

Municipality by County - District Report

District Plan: CCC22-3

Municipality	District	Total Muni Population	Total District Population	Muni Pop in District	Percent of Muni Pop in District	Percent of District Pop in Muni
Spring Hope	1	1,309	745,670	1,309	100.00 %	0.18 %
Spring Lake	13	11,660	745,671	11,660	100.00 %	1.56 %
Spruce Pine	11	2,194	745,671	2,194	100.00 %	0.29 %
St. Helena	7	417	745,671	417	100.00 %	0.06 %
St. James	7	6,529	745,671	6,529	100.00 %	0.88 %
St. Pauls	13	2,045	745,671	2,045	100.00 %	0.27 %
Staley	9	397	745,670	397	100.00 %	0.05 %
Stallings (Mecklenburg)	12	384	745,671	384	100.00 %	0.05 %
Stallings (Union)	9	15,728	745,670	15,728	100.00 %	2.11 %
Stanfield	9	1,585	745,670	1,585	100.00 %	0.21 %
Stanley	14	3,963	745,670	3,963	100.00 %	0.53 %
Stantonsburg	1	762	745,670	762	100.00 %	0.10 %
Star	9	806	745,670	806	100.00 %	0.11 %
Statesville	10	28,419	745,670	28,419	100.00 %	3.81 %
Stedman	13	1,277	745,671	1,277	100.00 %	0.17 %
Stem	1	960	745,670	960	100.00 %	0.13 %
Stokesdale	6	5,924	745,671	5,924	100.00 %	0.79 %
Stoneville	5	1,308	745,670	1,308	100.00 %	0.18 %
Stonewall	3	214	745,671	214	100.00 %	0.03 %
Stovall	1	324	745,670	324	100.00 %	0.04 %
Sugar Mountain	10	371	745,670	371	100.00 %	0.05 %
Summerfield	6	10,951	745,671	10,951	100.00 %	1.47 %
Sunset Beach	7	4,175	745,671	4,175	100.00 %	0.56 %
Surf City (Onslow)	3	334	745,671	334	100.00 %	0.04 %
Surf City (Pender)	7	3,533	745,671	3,533	100.00 %	0.47 %
Swansboro	3	3,744	745,671	3,744	100.00 %	0.50 %
Swepsonville	8	2,445	745,670	2,445	100.00 %	0.33 %
Sylva	11	2,578	745,671	2,578	100.00 %	0.35 %
Tabor City	7	3,781	745,671	3,781	100.00 %	0.51 %
Tar Heel	7	90	745,671	90	100.00 %	0.01 %
Tarboro	1	10,721	745,670	10,721	100.00 %	1.44 %
Taylorsville	10	2,320	745,670	2,320	100.00 %	0.31 %
Taylortown	13	634	745,671	634	100.00 %	0.09 %
Teachey	7	448	745,671	448	100.00 %	0.06 %
Thomasville (Davidson)	8	26,662	745,670	26,662	100.00 %	3.58 %
Thomasville (Randolph)	8	521	745,670	521	100.00 %	0.07 %
Tobaccoville (Forsyth)	5	2,578	745,670	2,578	100.00 %	0.35 %
Tobaccoville (Stokes)	5	0	745,670	0	0.00 %	0.00 %
Topsail Beach	7	461	745,671	461	100.00 %	0.06 %
Trent Woods	3	4,074	745,671	4,074	100.00 %	0.55 %
Trenton	3	238	745,671	238	100.00 %	0.03 %

Municipality by County - District Report

District Plan: CCC22-3

Municipality	District	Total Muni Population	Total District Population	Muni Pop in District	Percent of Muni Pop in District	Percent of District Pop in Muni
Trinity	8	7,006	745,670	7,006	100.00 %	0.94 %
Troutman	10	3,698	745,670	3,698	100.00 %	0.50 %
Troy	9	2,850	745,670	2,850	100.00 %	0.38 %
Tryon	11	1,562	745,671	1,562	100.00 %	0.21 %
Turkey	7	213	745,671	213	100.00 %	0.03 %
Unionville	9	6,643	745,670	6,643	100.00 %	0.89 %
Valdese	10	4,689	745,670	4,689	100.00 %	0.63 %
Vanceboro	3	869	745,671	869	100.00 %	0.12 %
Vandemere	3	246	745,671	246	100.00 %	0.03 %
Varnamtown	7	525	745,671	525	100.00 %	0.07 %
Vass	13	952	745,671	952	100.00 %	0.13 %
Waco	14	310	745,670	310	100.00 %	0.04 %
Wade	13	638	745,671	638	100.00 %	0.09 %
Wadesboro	9	5,008	745,670	5,008	100.00 %	0.67 %
Wagram	13	615	745,671	615	100.00 %	0.08 %
Wake Forest (Franklin)	1	1,504	745,670	1,504	100.00 %	0.20 %
Wake Forest (Wake)	2	46,097	745,671	46,097	100.00 %	6.18 %
Walkertown	6	5,692	745,671	5,692	100.00 %	0.76 %
Wallace (Duplin)	7	3,413	745,671	3,413	100.00 %	0.46 %
Wallace (Pender)	7	0	745,671	0	0.00 %	0.00 %
Wallburg	8	3,051	745,670	3,051	100.00 %	0.41 %
Walnut Cove	5	1,586	745,670	1,586	100.00 %	0.21 %
Walnut Creek	3	1,084	745,671	1,084	100.00 %	0.15 %
Walstonburg	1	193	745,670	193	100.00 %	0.03 %
Warrenton	1	851	745,670	851	100.00 %	0.11 %
Warsaw	7	2,733	745,671	2,733	100.00 %	0.37 %
Washington	3	9,875	745,671	9,875	100.00 %	1.32 %
Washington Park	3	392	745,671	392	100.00 %	0.05 %
Watha	7	181	745,671	181	100.00 %	0.02 %
Waxhaw	9	20,534	745,670	20,534	100.00 %	2.75 %
Waynesville	11	10,140	745,671	10,140	100.00 %	1.36 %
Weaverville	11	4,567	745,671	4,567	100.00 %	0.61 %
Webster	11	372	745,671	372	100.00 %	0.05 %
Weddington (Mecklenburg)	12	5	745,671	5	100.00 %	0.00 %
Weddington (Union)	9	13,176	745,670	13,176	100.00 %	1.77 %
Weldon	1	1,444	745,670	1,444	100.00 %	0.19 %
Wendell	2	9,793	745,671	9,793	100.00 %	1.31 %
Wentworth	5	2,662	745,670	2,662	100.00 %	0.36 %
Wesley Chapel	9	8,681	745,670	8,681	100.00 %	1.16 %
West Jefferson	5	1,279	745,670	1,279	100.00 %	0.17 %
Whispering Pines	13	4,987	745,671	4,987	100.00 %	0.67 %

Municipality by County - District Report

District Plan: CCC22-3

Municipality	District	Total Muni Population	Total District Population	Muni Pop in District	Percent of Muni Pop in District	Percent of District Pop in Muni
Whitakers (Edgecombe)	1	290	745,670	290	100.00 %	0.04 %
Whitakers (Nash)	1	337	745,670	337	100.00 %	0.05 %
White Lake	7	843	745,671	843	100.00 %	0.11 %
Whiteville	7	4,766	745,671	4,766	100.00 %	0.64 %
Whitsett	6	584	745,671	584	100.00 %	0.08 %
Wilkesboro	5	3,687	745,670	3,687	100.00 %	0.49 %
	10	3,687	745,670	0	0.00 %	0.00 %
Williamston	1	5,248	745,670	5,248	100.00 %	0.70 %
Wilmington	7	115,451	745,671	115,451	100.00 %	15.48 %
Wilson	1	47,851	745,670	47,851	100.00 %	6.42 %
Wilson's Mills	7	2,534	745,671	2,534	100.00 %	0.34 %
	9	2,534	745,670	0	0.00 %	0.00 %
Windsor	1	3,582	745,670	3,582	100.00 %	0.48 %
Winfall	1	555	745,670	555	100.00 %	0.07 %
Wingate	9	4,055	745,670	4,055	100.00 %	0.54 %
Winston-Salem	5	249,545	745,670	110,920	44.45 %	14.88 %
	6	249,545	745,671	138,625	55.55 %	18.59 %
Winterville	1	10,462	745,670	10,462	100.00 %	1.40 %
Winton	1	629	745,670	629	100.00 %	0.08 %
Woodfin	11	7,936	745,671	7,936	100.00 %	1.06 %
Woodland	1	557	745,670	557	100.00 %	0.07 %
Wrightsville Beach	7	2,473	745,671	2,473	100.00 %	0.33 %
Yadkinville	5	2,995	745,670	2,995	100.00 %	0.40 %
Yanceyville	5	1,937	745,670	1,937	100.00 %	0.26 %
Youngsville	1	2,016	745,670	2,016	100.00 %	0.27 %
Zebulon (Johnston)	7	0	745,671	0	0.00 %	0.00 %
Zebulon (Wake)	2	6,903	745,671	6,903	100.00 %	0.93 %
			Assigned Geography Total:	**6,017,605**		

Report display: all municipalities

Total Municipalities (by County) Statewide: 614

Fully Assigned Municipalities: 614

Partially Assigned Municipalities: 0

Fully Unassigned Municipalities: 0

Total Districts Assigned: 14

Split Municipalities: 28

Splits Involving Population: 15

District - Municipality by County Report

District Plan: CCC22-3

District	Municipality	Total District Population	Total Muni Population	District Pop in Muni	Percent of District Pop in Muni	Percent of Muni Pop in District
1	Ahoskie	745,670	4,891	4,891	0.66 %	100.00 %
	Askewville	745,670	184	184	0.02 %	100.00 %
	Aulander	745,670	763	763	0.10 %	100.00 %
	Ayden	745,670	4,977	4,977	0.67 %	100.00 %
	Bailey	745,670	568	568	0.08 %	100.00 %
	Bear Grass	745,670	89	89	0.01 %	100.00 %
	Bethel	745,670	1,373	1,373	0.18 %	100.00 %
	Black Creek	745,670	692	692	0.09 %	100.00 %
	Bunn	745,670	327	327	0.04 %	100.00 %
	Butner	745,670	8,397	8,397	1.13 %	100.00 %
	Castalia	745,670	264	264	0.04 %	100.00 %
	Cofield	745,670	267	267	0.04 %	100.00 %
	Colerain	745,670	217	217	0.03 %	100.00 %
	Como	745,670	67	67	0.01 %	100.00 %
	Conetoe	745,670	198	198	0.03 %	100.00 %
	Conway	745,670	752	752	0.10 %	100.00 %
	Creedmoor	745,670	4,866	4,866	0.65 %	100.00 %
	Creswell	745,670	207	207	0.03 %	100.00 %
	Dortches	745,670	1,082	1,082	0.15 %	100.00 %
	Edenton	745,670	4,460	4,460	0.60 %	100.00 %
	Elizabeth City (Pasquotank)	745,670	18,593	18,593	2.49 %	100.00 %
	Elm City (Nash)	745,670	0	0	0.00 %	0.00 %
	Elm City (Wilson)	745,670	1,218	1,218	0.16 %	100.00 %
	Enfield	745,670	1,865	1,865	0.25 %	100.00 %
	Everetts	745,670	150	150	0.02 %	100.00 %
	Falkland	745,670	47	47	0.01 %	100.00 %
	Farmville	745,670	4,461	4,461	0.60 %	100.00 %
	Fountain	745,670	385	385	0.05 %	100.00 %
	Franklinton	745,670	2,456	2,456	0.33 %	100.00 %
	Garysburg	745,670	904	904	0.12 %	100.00 %
	Gaston	745,670	1,008	1,008	0.14 %	100.00 %
	Gatesville	745,670	267	267	0.04 %	100.00 %
	Greenville	745,670	87,521	46,971	6.30 %	53.67 %
	Halifax	745,670	170	170	0.02 %	100.00 %
	Hamilton	745,670	306	306	0.04 %	100.00 %
	Harrellsville	745,670	85	85	0.01 %	100.00 %
	Hassell	745,670	49	49	0.01 %	100.00 %
	Henderson	745,670	15,060	15,060	2.02 %	100.00 %
	Hertford	745,670	1,934	1,934	0.26 %	100.00 %
	Hobgood	745,670	268	268	0.04 %	100.00 %

District - Municipality by County Report

District Plan: CCC22-3

District	Municipality	Total District Population	Total Muni Population	District Pop in Muni	Percent of District Pop in Muni	Percent of Muni Pop in District
1	Hookerton	745,670	413	413	0.06 %	100.00 %
	Jackson	745,670	430	430	0.06 %	100.00 %
	Jamesville	745,670	424	424	0.06 %	100.00 %
	Kelford	745,670	203	203	0.03 %	100.00 %
	Kenly (Wilson)	745,670	198	198	0.03 %	100.00 %
	Kittrell	745,670	132	132	0.02 %	100.00 %
	Lasker	745,670	64	64	0.01 %	100.00 %
	Leggett	745,670	37	37	0.00 %	100.00 %
	Lewiston Woodville	745,670	426	426	0.06 %	100.00 %
	Littleton	745,670	559	559	0.07 %	100.00 %
	Louisburg	745,670	3,064	3,064	0.41 %	100.00 %
	Lucama	745,670	1,036	1,036	0.14 %	100.00 %
	Macclesfield	745,670	413	413	0.06 %	100.00 %
	Macon	745,670	110	110	0.01 %	100.00 %
	Middleburg	745,670	101	101	0.01 %	100.00 %
	Middlesex	745,670	912	912	0.12 %	100.00 %
	Momeyer	745,670	277	277	0.04 %	100.00 %
	Murfreesboro	745,670	2,619	2,619	0.35 %	100.00 %
	Nashville	745,670	5,632	5,632	0.76 %	100.00 %
	Norlina	745,670	920	920	0.12 %	100.00 %
	Oak City	745,670	266	266	0.04 %	100.00 %
	Oxford	745,670	8,628	8,628	1.16 %	100.00 %
	Parmele	745,670	243	243	0.03 %	100.00 %
	Pinetops	745,670	1,200	1,200	0.16 %	100.00 %
	Plymouth	745,670	3,320	3,320	0.45 %	100.00 %
	Powellsville	745,670	189	189	0.03 %	100.00 %
	Princeville	745,670	1,254	1,254	0.17 %	100.00 %
	Red Oak	745,670	3,342	3,342	0.45 %	100.00 %
	Rich Square	745,670	894	894	0.12 %	100.00 %
	Roanoke Rapids	745,670	15,229	15,229	2.04 %	100.00 %
	Robersonville	745,670	1,269	1,269	0.17 %	100.00 %
	Rocky Mount (Edgecombe)	745,670	15,414	15,414	2.07 %	100.00 %
	Rocky Mount (Nash)	745,670	38,927	38,927	5.22 %	100.00 %
	Roper	745,670	485	485	0.07 %	100.00 %
	Roxobel	745,670	187	187	0.03 %	100.00 %
	Saratoga	745,670	353	353	0.05 %	100.00 %
	Scotland Neck	745,670	1,640	1,640	0.22 %	100.00 %
	Seaboard	745,670	542	542	0.07 %	100.00 %
	Severn	745,670	191	191	0.03 %	100.00 %
	Sharpsburg (Edgecombe)	745,670	215	215	0.03 %	100.00 %

District - Municipality by County Report

District Plan: CCC22-3

District	Municipality	Total District Population	Total Muni Population	District Pop in Muni	Percent of District Pop in Muni	Percent of Muni Pop in District
1	Sharpsburg (Nash)	745,670	1,061	1,061	0.14 %	100.00 %
	Sharpsburg (Wilson)	745,670	421	421	0.06 %	100.00 %
	Sims	745,670	275	275	0.04 %	100.00 %
	Snow Hill	745,670	1,481	1,481	0.20 %	100.00 %
	Speed	745,670	63	63	0.01 %	100.00 %
	Spring Hope	745,670	1,309	1,309	0.18 %	100.00 %
	Stantonsburg	745,670	762	762	0.10 %	100.00 %
	Stem	745,670	960	960	0.13 %	100.00 %
	Stovall	745,670	324	324	0.04 %	100.00 %
	Tarboro	745,670	10,721	10,721	1.44 %	100.00 %
	Wake Forest (Franklin)	745,670	1,504	1,504	0.20 %	100.00 %
	Walstonburg	745,670	193	193	0.03 %	100.00 %
	Warrenton	745,670	851	851	0.11 %	100.00 %
	Weldon	745,670	1,444	1,444	0.19 %	100.00 %
	Whitakers (Edgecombe)	745,670	290	290	0.04 %	100.00 %
	Whitakers (Nash)	745,670	337	337	0.05 %	100.00 %
	Williamston	745,670	5,248	5,248	0.70 %	100.00 %
	Wilson	745,670	47,851	47,851	6.42 %	100.00 %
	Windsor	745,670	3,582	3,582	0.48 %	100.00 %
	Winfall	745,670	555	555	0.07 %	100.00 %
	Winterville	745,670	10,462	10,462	1.40 %	100.00 %
	Winton	745,670	629	629	0.08 %	100.00 %
	Woodland	745,670	557	557	0.07 %	100.00 %
	Youngsville	745,670	2,016	2,016	0.27 %	100.00 %
2	Apex	745,671	58,780	0	0.00 %	0.00 %
	Cary (Wake)	745,671	171,012	82,485	11.06 %	48.23 %
	Clayton (Wake)	745,671	0	0	0.00 %	0.00 %
	Durham (Wake)	745,671	269	269	0.04 %	100.00 %
	Garner	745,671	31,159	14	0.00 %	0.04 %
	Knightdale	745,671	19,435	19,435	2.61 %	100.00 %
	Morrisville (Wake)	745,671	29,423	13,377	1.79 %	45.46 %
	Raleigh (Wake)	745,671	466,106	450,517	60.42 %	96.66 %
	Rolesville	745,671	9,475	9,475	1.27 %	100.00 %
	Wake Forest (Wake)	745,671	46,097	46,097	6.18 %	100.00 %
	Wendell	745,671	9,793	9,793	1.31 %	100.00 %
	Zebulon (Wake)	745,671	6,903	6,903	0.93 %	100.00 %
3	Alliance	745,671	733	733	0.10 %	100.00 %
	Arapahoe	745,671	416	416	0.06 %	100.00 %
	Atlantic Beach	745,671	1,364	1,364	0.18 %	100.00 %
	Aurora	745,671	455	455	0.06 %	100.00 %

District - Municipality by County Report

District Plan: CCC22-3

District	Municipality	Total District Population	Total Muni Population	District Pop in Muni	Percent of District Pop in Muni	Percent of Muni Pop in District
3	Ayden	745,671	4,977	0	0.00 %	0.00 %
	Bath	745,671	245	245	0.03 %	100.00 %
	Bayboro	745,671	1,161	1,161	0.16 %	100.00 %
	Beaufort	745,671	4,464	4,464	0.60 %	100.00 %
	Belhaven	745,671	1,410	1,410	0.19 %	100.00 %
	Bogue	745,671	695	695	0.09 %	100.00 %
	Bridgeton	745,671	349	349	0.05 %	100.00 %
	Cape Carteret	745,671	2,224	2,224	0.30 %	100.00 %
	Cedar Point	745,671	1,764	1,764	0.24 %	100.00 %
	Chocowinity	745,671	722	722	0.10 %	100.00 %
	Columbia	745,671	610	610	0.08 %	100.00 %
	Cove City	745,671	378	378	0.05 %	100.00 %
	Dover	745,671	349	349	0.05 %	100.00 %
	Duck	745,671	742	742	0.10 %	100.00 %
	Elizabeth City (Camden)	745,671	38	38	0.01 %	100.00 %
	Emerald Isle	745,671	3,847	3,847	0.52 %	100.00 %
	Eureka	745,671	214	214	0.03 %	100.00 %
	Fremont	745,671	1,196	1,196	0.16 %	100.00 %
	Goldsboro	745,671	33,657	33,656	4.51 %	100.00 %
	Grantsboro	745,671	692	692	0.09 %	100.00 %
	Greenville	745,671	87,521	40,550	5.44 %	46.33 %
	Grifton (Lenoir)	745,671	147	147	0.02 %	100.00 %
	Grifton (Pitt)	745,671	2,301	2,301	0.31 %	100.00 %
	Grimesland	745,671	386	386	0.05 %	100.00 %
	Havelock	745,671	16,621	16,621	2.23 %	100.00 %
	Holly Ridge	745,671	4,171	4,171	0.56 %	100.00 %
	Indian Beach	745,671	223	223	0.03 %	100.00 %
	Jacksonville	745,671	72,723	72,723	9.75 %	100.00 %
	Kill Devil Hills	745,671	7,656	7,656	1.03 %	100.00 %
	Kinston	745,671	19,900	19,900	2.67 %	100.00 %
	Kitty Hawk	745,671	3,689	3,689	0.49 %	100.00 %
	La Grange	745,671	2,595	2,595	0.35 %	100.00 %
	Manteo	745,671	1,600	1,600	0.21 %	100.00 %
	Maysville	745,671	818	818	0.11 %	100.00 %
	Mesic	745,671	144	144	0.02 %	100.00 %
	Minnesott Beach	745,671	530	530	0.07 %	100.00 %
	Morehead City	745,671	9,556	9,556	1.28 %	100.00 %
	Mount Olive (Wayne)	745,671	4,193	22	0.00 %	0.52 %
	Nags Head	745,671	3,168	3,168	0.42 %	100.00 %
	New Bern	745,671	31,291	31,291	4.20 %	100.00 %

District - Municipality by County Report

District Plan: CCC22-3

District	Municipality	Total District Population	Total Muni Population	District Pop in Muni	Percent of District Pop in Muni	Percent of Muni Pop in District
3	Newport	745,671	4,364	4,364	0.59 %	100.00 %
	North Topsail Beach	745,671	1,005	1,005	0.13 %	100.00 %
	Oriental	745,671	880	880	0.12 %	100.00 %
	Pantego	745,671	164	164	0.02 %	100.00 %
	Peletier	745,671	769	769	0.10 %	100.00 %
	Pikeville	745,671	712	712	0.10 %	100.00 %
	Pine Knoll Shores	745,671	1,388	1,388	0.19 %	100.00 %
	Pink Hill	745,671	451	451	0.06 %	100.00 %
	Pollocksville	745,671	268	268	0.04 %	100.00 %
	Richlands	745,671	2,287	2,287	0.31 %	100.00 %
	River Bend	745,671	2,902	2,902	0.39 %	100.00 %
	Seven Springs	745,671	55	55	0.01 %	100.00 %
	Simpson	745,671	390	390	0.05 %	100.00 %
	Southern Shores	745,671	3,090	3,090	0.41 %	100.00 %
	Stonewall	745,671	214	214	0.03 %	100.00 %
	Surf City (Onslow)	745,671	334	334	0.04 %	100.00 %
	Swansboro	745,671	3,744	3,744	0.50 %	100.00 %
	Trent Woods	745,671	4,074	4,074	0.55 %	100.00 %
	Trenton	745,671	238	238	0.03 %	100.00 %
	Vanceboro	745,671	869	869	0.12 %	100.00 %
	Vandemere	745,671	246	246	0.03 %	100.00 %
	Walnut Creek	745,671	1,084	1,084	0.15 %	100.00 %
	Washington	745,671	9,875	9,875	1.32 %	100.00 %
	Washington Park	745,671	392	392	0.05 %	100.00 %
4	Angier (Wake)	745,671	556	556	0.07 %	100.00 %
	Apex	745,671	58,780	58,780	7.88 %	100.00 %
	Cary (Wake)	745,671	171,012	88,527	11.87 %	51.77 %
	Chapel Hill (Durham)	745,671	2,906	2,906	0.39 %	100.00 %
	Clayton (Wake)	745,671	0	0	0.00 %	0.00 %
	Durham (Durham)	745,671	283,093	283,093	37.96 %	100.00 %
	Durham (Wake)	745,671	269	0	0.00 %	0.00 %
	Fuquay-Varina (Wake)	745,671	34,152	34,152	4.58 %	100.00 %
	Garner	745,671	31,159	31,145	4.18 %	99.96 %
	Holly Springs	745,671	41,239	41,239	5.53 %	100.00 %
	Morrisville (Durham)	745,671	207	207	0.03 %	100.00 %
	Morrisville (Wake)	745,671	29,423	16,046	2.15 %	54.54 %
	Raleigh (Durham)	745,671	1,559	1,559	0.21 %	100.00 %
	Raleigh (Wake)	745,671	466,106	15,589	2.09 %	3.34 %
	Roxboro	745,671	8,134	8,134	1.09 %	100.00 %
5	Beech Mountain (Watauga)	745,670	613	613	0.08 %	100.00 %

District - Municipality by County Report

District Plan: CCC22-3

District	Municipality	Total District Population	Total Muni Population	District Pop in Muni	Percent of District Pop in Muni	Percent of Muni Pop in District
5	Bethania	745,670	344	344	0.05 %	100.00 %
	Blowing Rock (Watauga)	745,670	1,285	1,285	0.17 %	100.00 %
	Boone	745,670	19,092	19,092	2.56 %	100.00 %
	Boonville	745,670	1,185	1,185	0.16 %	100.00 %
	Carrboro	745,670	21,295	21,295	2.86 %	100.00 %
	Chapel Hill (Orange)	745,670	59,054	59,054	7.92 %	100.00 %
	Clemmons	745,670	21,163	21,163	2.84 %	100.00 %
	Danbury	745,670	189	189	0.03 %	100.00 %
	Dobson	745,670	1,462	1,462	0.20 %	100.00 %
	Durham (Orange)	745,670	144	144	0.02 %	100.00 %
	East Bend	745,670	634	634	0.09 %	100.00 %
	Eden	745,670	15,421	15,421	2.07 %	100.00 %
	Elkin (Surry)	745,670	4,049	4,049	0.54 %	100.00 %
	Elkin (Wilkes)	745,670	73	73	0.01 %	100.00 %
	Hillsborough	745,670	9,660	9,660	1.30 %	100.00 %
	Jefferson	745,670	1,622	1,622	0.22 %	100.00 %
	Jonesville	745,670	2,308	2,308	0.31 %	100.00 %
	King (Forsyth)	745,670	591	591	0.08 %	100.00 %
	King (Stokes)	745,670	6,606	6,606	0.89 %	100.00 %
	Lansing	745,670	126	126	0.02 %	100.00 %
	Lewisville	745,670	13,381	13,381	1.79 %	100.00 %
	Madison	745,670	2,129	2,129	0.29 %	100.00 %
	Mayodan	745,670	2,418	2,418	0.32 %	100.00 %
	Mebane (Orange)	745,670	3,171	3,171	0.43 %	100.00 %
	Milton	745,670	155	155	0.02 %	100.00 %
	Mount Airy	745,670	10,676	10,676	1.43 %	100.00 %
	North Wilkesboro	745,670	4,382	4,382	0.59 %	100.00 %
	Pilot Mountain	745,670	1,440	1,440	0.19 %	100.00 %
	Reidsville	745,670	14,583	14,583	1.96 %	100.00 %
	Ronda	745,670	438	438	0.06 %	100.00 %
	Rural Hall	745,670	3,351	3,351	0.45 %	100.00 %
	Seven Devils (Watauga)	745,670	275	275	0.04 %	100.00 %
	Sparta	745,670	1,834	1,834	0.25 %	100.00 %
	Stoneville	745,670	1,308	1,308	0.18 %	100.00 %
	Tobaccoville (Forsyth)	745,670	2,578	2,578	0.35 %	100.00 %
	Tobaccoville (Stokes)	745,670	0	0	0.00 %	0.00 %
	Walnut Cove	745,670	1,586	1,586	0.21 %	100.00 %
	Wentworth	745,670	2,662	2,662	0.36 %	100.00 %
	West Jefferson	745,670	1,279	1,279	0.17 %	100.00 %
	Wilkesboro	745,670	3,687	3,687	0.49 %	100.00 %

District - Municipality by County Report

District Plan: CCC22-3

District	Municipality	Total District Population	Total Muni Population	District Pop in Muni	Percent of District Pop in Muni	Percent of Muni Pop in District
5	Winston-Salem	745,670	249,545	110,920	14.88 %	44.45 %
	Yadkinville	745,670	2,995	2,995	0.40 %	100.00 %
	Yanceyville	745,670	1,937	1,937	0.26 %	100.00 %
6	Archdale (Guilford)	745,671	380	380	0.05 %	100.00 %
	Burlington (Guilford)	745,671	1,822	1,822	0.24 %	100.00 %
	Gibsonville (Guilford)	745,671	4,642	4,642	0.62 %	100.00 %
	Greensboro	745,671	299,035	299,035	40.10 %	100.00 %
	High Point (Forsyth)	745,671	84	84	0.01 %	100.00 %
	High Point (Guilford)	745,671	107,321	107,321	14.39 %	100.00 %
	Jamestown	745,671	3,668	3,668	0.49 %	100.00 %
	Kernersville (Forsyth)	745,671	25,947	25,947	3.48 %	100.00 %
	Kernersville (Guilford)	745,671	502	502	0.07 %	100.00 %
	Oak Ridge	745,671	7,474	7,474	1.00 %	100.00 %
	Pleasant Garden	745,671	5,000	5,000	0.67 %	100.00 %
	Sedalia	745,671	676	676	0.09 %	100.00 %
	Stokesdale	745,671	5,924	5,924	0.79 %	100.00 %
	Summerfield	745,671	10,951	10,951	1.47 %	100.00 %
	Walkertown	745,671	5,692	5,692	0.76 %	100.00 %
	Whitsett	745,671	584	584	0.08 %	100.00 %
	Winston-Salem	745,671	249,545	138,625	18.59 %	55.55 %
7	Archer Lodge	745,671	4,797	4,797	0.64 %	100.00 %
	Atkinson	745,671	296	296	0.04 %	100.00 %
	Autryville	745,671	167	167	0.02 %	100.00 %
	Bald Head Island	745,671	268	268	0.04 %	100.00 %
	Belville	745,671	2,406	2,406	0.32 %	100.00 %
	Beulaville	745,671	1,116	1,116	0.15 %	100.00 %
	Bladenboro	745,671	1,648	1,648	0.22 %	100.00 %
	Boardman	745,671	166	166	0.02 %	100.00 %
	Boiling Spring Lakes	745,671	5,943	5,943	0.80 %	100.00 %
	Bolivia	745,671	149	149	0.02 %	100.00 %
	Bolton	745,671	519	519	0.07 %	100.00 %
	Brunswick	745,671	973	973	0.13 %	100.00 %
	Burgaw	745,671	3,088	3,088	0.41 %	100.00 %
	Calabash	745,671	2,011	2,011	0.27 %	100.00 %
	Calypso	745,671	327	327	0.04 %	100.00 %
	Carolina Beach	745,671	6,564	6,564	0.88 %	100.00 %
	Carolina Shores	745,671	4,588	4,588	0.62 %	100.00 %
	Caswell Beach	745,671	395	395	0.05 %	100.00 %
	Cerro Gordo	745,671	131	131	0.02 %	100.00 %
	Chadbourn	745,671	1,574	1,574	0.21 %	100.00 %

District - Municipality by County Report

District Plan: CCC22-3

District	Municipality	Total District Population	Total Muni Population	District Pop in Muni	Percent of District Pop in Muni	Percent of Muni Pop in District
7	Clarkton	745,671	614	614	0.08 %	100.00 %
	Clayton (Johnston)	745,671	26,307	4,263	0.57 %	16.20 %
	Clinton	745,671	8,383	8,383	1.12 %	100.00 %
	Dublin	745,671	267	267	0.04 %	100.00 %
	East Arcadia	745,671	418	418	0.06 %	100.00 %
	Elizabethtown	745,671	3,296	3,296	0.44 %	100.00 %
	Fair Bluff	745,671	709	709	0.10 %	100.00 %
	Faison (Duplin)	745,671	784	784	0.11 %	100.00 %
	Faison (Sampson)	745,671	0	0	0.00 %	0.00 %
	Falcon (Sampson)	745,671	0	0	0.00 %	0.00 %
	Four Oaks	745,671	2,158	2,158	0.29 %	100.00 %
	Garland	745,671	595	595	0.08 %	100.00 %
	Goldsboro	745,671	33,657	1	0.00 %	0.00 %
	Greenevers	745,671	567	567	0.08 %	100.00 %
	Harrells (Duplin)	745,671	0	0	0.00 %	0.00 %
	Harrells (Sampson)	745,671	160	160	0.02 %	100.00 %
	Holden Beach	745,671	921	921	0.12 %	100.00 %
	Kenansville	745,671	770	770	0.10 %	100.00 %
	Kenly (Johnston)	745,671	1,293	1,293	0.17 %	100.00 %
	Kure Beach	745,671	2,191	2,191	0.29 %	100.00 %
	Lake Waccamaw	745,671	1,296	1,296	0.17 %	100.00 %
	Leland	745,671	22,908	22,908	3.07 %	100.00 %
	Magnolia	745,671	831	831	0.11 %	100.00 %
	Micro	745,671	458	458	0.06 %	100.00 %
	Mount Olive (Duplin)	745,671	5	5	0.00 %	100.00 %
	Mount Olive (Wayne)	745,671	4,193	4,171	0.56 %	99.48 %
	Navassa	745,671	1,367	1,367	0.18 %	100.00 %
	Newton Grove	745,671	585	585	0.08 %	100.00 %
	Northwest	745,671	703	703	0.09 %	100.00 %
	Oak Island	745,671	8,396	8,396	1.13 %	100.00 %
	Ocean Isle Beach	745,671	867	867	0.12 %	100.00 %
	Pine Level	745,671	2,046	2,046	0.27 %	100.00 %
	Princeton	745,671	1,315	1,315	0.18 %	100.00 %
	Rose Hill	745,671	1,371	1,371	0.18 %	100.00 %
	Roseboro	745,671	1,163	1,163	0.16 %	100.00 %
	Salemburg	745,671	457	457	0.06 %	100.00 %
	Sandy Creek	745,671	248	248	0.03 %	100.00 %
	Sandyfield	745,671	430	430	0.06 %	100.00 %
	Selma	745,671	6,317	6,317	0.85 %	100.00 %
	Shallotte	745,671	4,185	4,185	0.56 %	100.00 %

District - Municipality by County Report

District Plan: CCC22-3

District	Municipality	Total District Population	Total Muni Population	District Pop in Muni	Percent of District Pop in Muni	Percent of Muni Pop in District
7	Smithfield	745,671	11,292	11,292	1.51 %	100.00 %
	Southport	745,671	3,971	3,971	0.53 %	100.00 %
	St. Helena	745,671	417	417	0.06 %	100.00 %
	St. James	745,671	6,529	6,529	0.88 %	100.00 %
	Sunset Beach	745,671	4,175	4,175	0.56 %	100.00 %
	Surf City (Pender)	745,671	3,533	3,533	0.47 %	100.00 %
	Tabor City	745,671	3,781	3,781	0.51 %	100.00 %
	Tar Heel	745,671	90	90	0.01 %	100.00 %
	Teachey	745,671	448	448	0.06 %	100.00 %
	Topsail Beach	745,671	461	461	0.06 %	100.00 %
	Turkey	745,671	213	213	0.03 %	100.00 %
	Varnamtown	745,671	525	525	0.07 %	100.00 %
	Wallace (Duplin)	745,671	3,413	3,413	0.46 %	100.00 %
	Wallace (Pender)	745,671	0	0	0.00 %	0.00 %
	Warsaw	745,671	2,733	2,733	0.37 %	100.00 %
	Watha	745,671	181	181	0.02 %	100.00 %
	White Lake	745,671	843	843	0.11 %	100.00 %
	Whiteville	745,671	4,766	4,766	0.64 %	100.00 %
	Wilmington	745,671	115,451	115,451	15.48 %	100.00 %
	Wilson's Mills	745,671	2,534	2,534	0.34 %	100.00 %
	Wrightsville Beach	745,671	2,473	2,473	0.33 %	100.00 %
	Zebulon (Johnston)	745,671	0	0	0.00 %	0.00 %
8	Alamance	745,670	988	988	0.13 %	100.00 %
	Archdale (Randolph)	745,670	11,527	11,527	1.55 %	100.00 %
	Asheboro	745,670	27,156	649	0.09 %	2.39 %
	Burlington (Alamance)	745,670	55,481	55,481	7.44 %	100.00 %
	China Grove	745,670	4,434	4,434	0.59 %	100.00 %
	Concord	745,670	105,240	105,240	14.11 %	100.00 %
	Denton	745,670	1,494	1,494	0.20 %	100.00 %
	East Spencer	745,670	1,567	1,567	0.21 %	100.00 %
	Elon	745,670	11,336	11,336	1.52 %	100.00 %
	Faith	745,670	819	819	0.11 %	100.00 %
	Gibsonville (Alamance)	745,670	4,278	4,278	0.57 %	100.00 %
	Graham	745,670	17,157	17,157	2.30 %	100.00 %
	Granite Quarry	745,670	2,984	2,984	0.40 %	100.00 %
	Green Level	745,670	3,152	3,152	0.42 %	100.00 %
	Harrisburg	745,670	18,967	18,967	2.54 %	100.00 %
	Haw River	745,670	2,252	2,252	0.30 %	100.00 %
	High Point (Davidson)	745,670	6,646	6,646	0.89 %	100.00 %
	High Point (Randolph)	745,670	8	8	0.00 %	100.00 %

District - Municipality by County Report

District Plan: CCC22-3

District	Municipality	Total District Population	Total Muni Population	District Pop in Muni	Percent of District Pop in Muni	Percent of Muni Pop in District
8	Kannapolis (Cabarrus)	745,670	42,846	42,846	5.75 %	100.00 %
	Kannapolis (Rowan)	745,670	10,268	10,268	1.38 %	100.00 %
	Landis	745,670	3,690	3,690	0.49 %	100.00 %
	Lexington	745,670	19,632	19,632	2.63 %	100.00 %
	Liberty	745,670	2,655	2,655	0.36 %	100.00 %
	Locust (Cabarrus)	745,670	541	541	0.07 %	100.00 %
	Mebane (Alamance)	745,670	14,626	14,626	1.96 %	100.00 %
	Midland (Cabarrus)	745,670	4,684	4,684	0.63 %	100.00 %
	Midway	745,670	4,742	4,742	0.64 %	100.00 %
	Mount Pleasant	745,670	1,671	1,671	0.22 %	100.00 %
	Ossipee	745,670	536	536	0.07 %	100.00 %
	Randleman	745,670	4,595	4,595	0.62 %	100.00 %
	Rockwell	745,670	2,302	2,302	0.31 %	100.00 %
	Salisbury	745,670	35,540	35,410	4.75 %	99.63 %
	Spencer	745,670	3,308	3,308	0.44 %	100.00 %
	Swepsonville	745,670	2,445	2,445	0.33 %	100.00 %
	Thomasville (Davidson)	745,670	26,662	26,662	3.58 %	100.00 %
	Thomasville (Randolph)	745,670	521	521	0.07 %	100.00 %
	Trinity	745,670	7,006	7,006	0.94 %	100.00 %
	Wallburg	745,670	3,051	3,051	0.41 %	100.00 %
9	Albemarle	745,670	16,432	16,432	2.20 %	100.00 %
	Angier (Harnett)	745,670	4,709	4,709	0.63 %	100.00 %
	Ansonville	745,670	440	440	0.06 %	100.00 %
	Asheboro	745,670	27,156	26,507	3.55 %	97.61 %
	Badin	745,670	2,024	2,024	0.27 %	100.00 %
	Benson (Harnett)	745,670	0	0	0.00 %	0.00 %
	Benson (Johnston)	745,670	3,967	3,967	0.53 %	100.00 %
	Biscoe	745,670	1,848	1,848	0.25 %	100.00 %
	Broadway (Harnett)	745,670	0	0	0.00 %	0.00 %
	Broadway (Lee)	745,670	1,267	1,267	0.17 %	100.00 %
	Candor (Montgomery)	745,670	813	813	0.11 %	100.00 %
	Cary (Chatham)	745,670	3,709	3,709	0.50 %	100.00 %
	Clayton (Johnston)	745,670	26,307	22,044	2.96 %	83.80 %
	Coats	745,670	2,155	2,155	0.29 %	100.00 %
	Dunn	745,670	8,446	8,445	1.13 %	99.99 %
	Ellerbe	745,670	864	864	0.12 %	100.00 %
	Erwin	745,670	4,542	0	0.00 %	0.00 %
	Fairview	745,670	3,456	3,456	0.46 %	100.00 %
	Four Oaks	745,670	2,158	0	0.00 %	0.00 %
	Franklinville	745,670	1,197	1,197	0.16 %	100.00 %

District - Municipality by County Report

District Plan: CCC22-3

District	Municipality	Total District Population	Total Muni Population	District Pop in Muni	Percent of District Pop in Muni	Percent of Muni Pop in District
9	Fuquay-Varina (Harnett)	745,670	0	0	0.00 %	0.00 %
	Goldston	745,670	234	234	0.03 %	100.00 %
	Hemby Bridge	745,670	1,614	1,614	0.22 %	100.00 %
	Indian Trail	745,670	39,997	39,997	5.36 %	100.00 %
	Lake Park	745,670	3,269	3,269	0.44 %	100.00 %
	Liberty	745,670	2,655	0	0.00 %	0.00 %
	Lilesville	745,670	395	395	0.05 %	100.00 %
	Lillington	745,670	4,735	3,853	0.52 %	81.37 %
	Locust (Stanly)	745,670	3,996	3,996	0.54 %	100.00 %
	Marshville	745,670	2,522	2,522	0.34 %	100.00 %
	Marvin	745,670	6,358	6,358	0.85 %	100.00 %
	McFarlan	745,670	94	94	0.01 %	100.00 %
	Mineral Springs	745,670	3,159	3,159	0.42 %	100.00 %
	Mint Hill (Union)	745,670	6	6	0.00 %	100.00 %
	Misenheimer	745,670	650	650	0.09 %	100.00 %
	Monroe	745,670	34,562	34,562	4.64 %	100.00 %
	Morven	745,670	329	329	0.04 %	100.00 %
	Mount Gilead	745,670	1,171	1,171	0.16 %	100.00 %
	New London	745,670	607	607	0.08 %	100.00 %
	Norman	745,670	100	100	0.01 %	100.00 %
	Norwood	745,670	2,367	2,367	0.32 %	100.00 %
	Oakboro	745,670	2,128	2,128	0.29 %	100.00 %
	Peachland	745,670	390	390	0.05 %	100.00 %
	Pittsboro	745,670	4,537	4,537	0.61 %	100.00 %
	Polkton	745,670	2,250	2,250	0.30 %	100.00 %
	Ramseur	745,670	1,774	1,774	0.24 %	100.00 %
	Red Cross	745,670	762	762	0.10 %	100.00 %
	Richfield	745,670	582	582	0.08 %	100.00 %
	Sanford	745,670	30,261	30,261	4.06 %	100.00 %
	Seagrove	745,670	235	235	0.03 %	100.00 %
	Siler City	745,670	7,702	7,702	1.03 %	100.00 %
	Staley	745,670	397	397	0.05 %	100.00 %
	Stallings (Union)	745,670	15,728	15,728	2.11 %	100.00 %
	Stanfield	745,670	1,585	1,585	0.21 %	100.00 %
	Star	745,670	806	806	0.11 %	100.00 %
	Troy	745,670	2,850	2,850	0.38 %	100.00 %
	Unionville	745,670	6,643	6,643	0.89 %	100.00 %
	Wadesboro	745,670	5,008	5,008	0.67 %	100.00 %
	Waxhaw	745,670	20,534	20,534	2.75 %	100.00 %
	Weddington (Union)	745,670	13,176	13,176	1.77 %	100.00 %

District - Municipality by County Report

District Plan: CCC22-3

District	Municipality	Total District Population	Total Muni Population	District Pop in Muni	Percent of District Pop in Muni	Percent of Muni Pop in District
9	Wesley Chapel	745,670	8,681	8,681	1.16 %	100.00 %
	Wilson's Mills	745,670	2,534	0	0.00 %	0.00 %
	Wingate	745,670	4,055	4,055	0.54 %	100.00 %
10	Banner Elk	745,670	1,049	1,049	0.14 %	100.00 %
	Beech Mountain (Avery)	745,670	62	62	0.01 %	100.00 %
	Bermuda Run	745,670	3,120	3,120	0.42 %	100.00 %
	Blowing Rock (Caldwell)	745,670	91	91	0.01 %	100.00 %
	Brookford	745,670	442	442	0.06 %	100.00 %
	Cajah's Mountain	745,670	2,722	2,722	0.37 %	100.00 %
	Catawba	745,670	702	702	0.09 %	100.00 %
	Cedar Rock	745,670	301	301	0.04 %	100.00 %
	Claremont	745,670	1,692	1,692	0.23 %	100.00 %
	Cleveland	745,670	846	846	0.11 %	100.00 %
	Connelly Springs	745,670	1,529	1,529	0.21 %	100.00 %
	Conover	745,670	8,421	8,421	1.13 %	100.00 %
	Cooleemee	745,670	940	940	0.13 %	100.00 %
	Crossnore	745,670	143	143	0.02 %	100.00 %
	Davidson (Iredell)	745,670	378	378	0.05 %	100.00 %
	Drexel	745,670	1,760	1,760	0.24 %	100.00 %
	Elk Park	745,670	542	542	0.07 %	100.00 %
	Gamewell	745,670	3,702	3,702	0.50 %	100.00 %
	Glen Alpine	745,670	1,529	1,529	0.21 %	100.00 %
	Grandfather Village	745,670	95	95	0.01 %	100.00 %
	Granite Falls	745,670	4,965	4,965	0.67 %	100.00 %
	Harmony	745,670	543	543	0.07 %	100.00 %
	Hickory (Burke)	745,670	79	79	0.01 %	100.00 %
	Hickory (Caldwell)	745,670	32	32	0.00 %	100.00 %
	Hickory (Catawba)	745,670	43,379	43,379	5.82 %	100.00 %
	Hildebran	745,670	1,679	1,679	0.23 %	100.00 %
	Hudson	745,670	3,780	3,780	0.51 %	100.00 %
	Landis	745,670	3,690	0	0.00 %	0.00 %
	Lenoir	745,670	18,352	18,352	2.46 %	100.00 %
	Lincolnton	745,670	11,091	11,091	1.49 %	100.00 %
	Long View (Burke)	745,670	735	735	0.10 %	100.00 %
	Long View (Catawba)	745,670	4,353	4,353	0.58 %	100.00 %
	Love Valley	745,670	154	154	0.02 %	100.00 %
	Maiden (Catawba)	745,670	3,736	3,736	0.50 %	100.00 %
	Maiden (Lincoln)	745,670	0	0	0.00 %	0.00 %
	Marion	745,670	7,717	2,273	0.30 %	29.45 %
	Mocksville	745,670	5,900	5,900	0.79 %	100.00 %

District - Municipality by County Report

District Plan: CCC22-3

District	Municipality	Total District Population	Total Muni Population	District Pop in Muni	Percent of District Pop in Muni	Percent of Muni Pop in District
	Mooresville	745,670	50,193	50,193	6.73 %	100.00 %
	Morganton	745,670	17,474	17,474	2.34 %	100.00 %
	Newland	745,670	715	715	0.10 %	100.00 %
	Newton	745,670	13,148	13,148	1.76 %	100.00 %
	Rhodhiss (Burke)	745,670	639	639	0.09 %	100.00 %
	Rhodhiss (Caldwell)	745,670	358	358	0.05 %	100.00 %
	Rutherford College (Burke)	745,670	1,226	1,226	0.16 %	100.00 %
	Rutherford College (Caldwell)	745,670	0	0	0.00 %	0.00 %
10	Salisbury	745,670	35,540	130	0.02 %	0.37 %
	Sawmills	745,670	5,020	5,020	0.67 %	100.00 %
	Seven Devils (Avery)	745,670	38	38	0.01 %	100.00 %
	Statesville	745,670	28,419	28,419	3.81 %	100.00 %
	Sugar Mountain	745,670	371	371	0.05 %	100.00 %
	Taylorsville	745,670	2,320	2,320	0.31 %	100.00 %
	Troutman	745,670	3,698	3,698	0.50 %	100.00 %
	Valdese	745,670	4,689	4,689	0.63 %	100.00 %
	Wilkesboro	745,670	3,687	0	0.00 %	0.00 %
	Andrews	745,671	1,667	1,667	0.22 %	100.00 %
	Asheville	745,671	94,589	94,589	12.69 %	100.00 %
	Bakersville	745,671	450	450	0.06 %	100.00 %
	Biltmore Forest	745,671	1,409	1,409	0.19 %	100.00 %
	Black Mountain	745,671	8,426	8,426	1.13 %	100.00 %
	Brevard	745,671	7,744	7,744	1.04 %	100.00 %
	Bryson City	745,671	1,558	1,558	0.21 %	100.00 %
	Burnsville	745,671	1,614	1,614	0.22 %	100.00 %
	Canton	745,671	4,422	4,422	0.59 %	100.00 %
	Chimney Rock Village	745,671	140	140	0.02 %	100.00 %
	Clyde	745,671	1,368	1,368	0.18 %	100.00 %
11	Columbus	745,671	1,060	1,060	0.14 %	100.00 %
	Dillsboro	745,671	213	213	0.03 %	100.00 %
	Flat Rock	745,671	3,486	3,486	0.47 %	100.00 %
	Fletcher	745,671	7,987	7,987	1.07 %	100.00 %
	Fontana Dam	745,671	13	13	0.00 %	100.00 %
	Forest Hills	745,671	303	303	0.04 %	100.00 %
	Franklin	745,671	4,175	4,175	0.56 %	100.00 %
	Hayesville	745,671	461	461	0.06 %	100.00 %
	Hendersonville	745,671	15,137	15,137	2.03 %	100.00 %
	Highlands (Jackson)	745,671	12	12	0.00 %	100.00 %
	Highlands (Macon)	745,671	1,060	1,060	0.14 %	100.00 %
	Hot Springs	745,671	520	520	0.07 %	100.00 %

District - Municipality by County Report

District Plan: CCC22-3

District	Municipality	Total District Population	Total Muni Population	District Pop in Muni	Percent of District Pop in Muni	Percent of Muni Pop in District
11	Lake Lure	745,671	1,365	1,365	0.18 %	100.00 %
	Lake Santeetlah	745,671	38	38	0.01 %	100.00 %
	Laurel Park	745,671	2,250	2,250	0.30 %	100.00 %
	Maggie Valley	745,671	1,687	1,687	0.23 %	100.00 %
	Marion	745,671	7,717	5,444	0.73 %	70.55 %
	Mars Hill	745,671	2,007	2,007	0.27 %	100.00 %
	Marshall	745,671	777	777	0.10 %	100.00 %
	Mills River	745,671	7,078	7,078	0.95 %	100.00 %
	Montreat	745,671	901	901	0.12 %	100.00 %
	Murphy	745,671	1,608	1,608	0.22 %	100.00 %
	Old Fort	745,671	811	811	0.11 %	100.00 %
	Robbinsville	745,671	597	597	0.08 %	100.00 %
	Rosman	745,671	701	701	0.09 %	100.00 %
	Ruth	745,671	347	347	0.05 %	100.00 %
	Rutherfordton	745,671	3,640	3,640	0.49 %	100.00 %
	Saluda (Henderson)	745,671	11	11	0.00 %	100.00 %
	Saluda (Polk)	745,671	620	620	0.08 %	100.00 %
	Spindale	745,671	4,225	0	0.00 %	0.00 %
	Spruce Pine	745,671	2,194	2,194	0.29 %	100.00 %
	Sylva	745,671	2,578	2,578	0.35 %	100.00 %
	Tryon	745,671	1,562	1,562	0.21 %	100.00 %
	Waynesville	745,671	10,140	10,140	1.36 %	100.00 %
	Weaverville	745,671	4,567	4,567	0.61 %	100.00 %
	Webster	745,671	372	372	0.05 %	100.00 %
	Woodfin	745,671	7,936	7,936	1.06 %	100.00 %
12	Charlotte	745,671	874,579	543,856	72.94 %	62.18 %
	Cornelius	745,671	31,412	31,412	4.21 %	100.00 %
	Davidson (Mecklenburg)	745,671	14,728	14,728	1.98 %	100.00 %
	Huntersville	745,671	61,376	61,376	8.23 %	100.00 %
	Matthews	745,671	29,435	29,435	3.95 %	100.00 %
	Midland (Mecklenburg)	745,671	0	0	0.00 %	0.00 %
	Mint Hill (Mecklenburg)	745,671	26,444	26,444	3.55 %	100.00 %
	Stallings (Mecklenburg)	745,671	384	384	0.05 %	100.00 %
	Weddington (Mecklenburg)	745,671	5	5	0.00 %	100.00 %
13	Aberdeen	745,671	8,516	8,516	1.14 %	100.00 %
	Cameron	745,671	244	244	0.03 %	100.00 %
	Candor (Moore)	745,671	0	0	0.00 %	0.00 %
	Carthage	745,671	2,775	2,775	0.37 %	100.00 %
	Dobbins Heights	745,671	687	687	0.09 %	100.00 %
	Dunn	745,671	8,446	1	0.00 %	0.01 %

District - Municipality by County Report

District Plan: CCC22-3

District	Municipality	Total District Population	Total Muni Population	District Pop in Muni	Percent of District Pop in Muni	Percent of Muni Pop in District
13	East Laurinburg	745,671	234	234	0.03 %	100.00 %
	Eastover	745,671	3,656	3,656	0.49 %	100.00 %
	Erwin	745,671	4,542	4,542	0.61 %	100.00 %
	Fairmont	745,671	2,191	2,191	0.29 %	100.00 %
	Falcon (Cumberland)	745,671	324	324	0.04 %	100.00 %
	Fayetteville	745,671	208,501	208,501	27.96 %	100.00 %
	Foxfire	745,671	1,288	1,288	0.17 %	100.00 %
	Gibson	745,671	449	449	0.06 %	100.00 %
	Godwin	745,671	128	128	0.02 %	100.00 %
	Hamlet	745,671	6,025	6,025	0.81 %	100.00 %
	Hoffman	745,671	418	418	0.06 %	100.00 %
	Hope Mills	745,671	17,808	17,808	2.39 %	100.00 %
	Laurinburg	745,671	14,978	14,978	2.01 %	100.00 %
	Lillington	745,671	4,735	882	0.12 %	18.63 %
	Linden	745,671	136	136	0.02 %	100.00 %
	Lumber Bridge	745,671	82	82	0.01 %	100.00 %
	Lumberton	745,671	19,025	19,025	2.55 %	100.00 %
	Marietta	745,671	111	111	0.01 %	100.00 %
	Maxton (Robeson)	745,671	1,902	1,902	0.26 %	100.00 %
	Maxton (Scotland)	745,671	208	208	0.03 %	100.00 %
	McDonald	745,671	94	94	0.01 %	100.00 %
	Norman	745,671	100	0	0.00 %	0.00 %
	Orrum	745,671	59	59	0.01 %	100.00 %
	Parkton	745,671	504	504	0.07 %	100.00 %
	Pembroke	745,671	2,823	2,823	0.38 %	100.00 %
	Pinebluff	745,671	1,473	1,473	0.20 %	100.00 %
	Pinehurst	745,671	17,581	17,581	2.36 %	100.00 %
	Proctorville	745,671	121	121	0.02 %	100.00 %
	Raeford	745,671	4,559	4,559	0.61 %	100.00 %
	Raynham	745,671	60	60	0.01 %	100.00 %
	Red Springs (Hoke)	745,671	0	0	0.00 %	0.00 %
	Red Springs (Robeson)	745,671	3,087	3,087	0.41 %	100.00 %
	Rennert	745,671	275	275	0.04 %	100.00 %
	Robbins	745,671	1,168	1,168	0.16 %	100.00 %
	Rockingham	745,671	9,243	9,243	1.24 %	100.00 %
	Rowland	745,671	885	885	0.12 %	100.00 %
	Southern Pines	745,671	15,545	15,545	2.08 %	100.00 %
	Spring Lake	745,671	11,660	11,660	1.56 %	100.00 %
	St. Pauls	745,671	2,045	2,045	0.27 %	100.00 %
	Stedman	745,671	1,277	1,277	0.17 %	100.00 %

District - Municipality by County Report

District Plan: CCC22-3

District	Municipality	Total District Population	Total Muni Population	District Pop in Muni	Percent of District Pop in Muni	Percent of Muni Pop in District
13	Taylortown	745,671	634	634	0.09 %	100.00 %
	Vass	745,671	952	952	0.13 %	100.00 %
	Wade	745,671	638	638	0.09 %	100.00 %
	Wagram	745,671	615	615	0.08 %	100.00 %
	Whispering Pines	745,671	4,987	4,987	0.67 %	100.00 %
14	Belmont	745,670	15,010	15,010	2.01 %	100.00 %
	Belwood	745,670	857	857	0.11 %	100.00 %
	Bessemer City	745,670	5,428	5,428	0.73 %	100.00 %
	Boiling Springs	745,670	4,615	4,615	0.62 %	100.00 %
	Bostic	745,670	355	355	0.05 %	100.00 %
	Casar	745,670	305	305	0.04 %	100.00 %
	Charlotte	745,670	874,579	330,723	44.35 %	37.82 %
	Cherryville	745,670	6,078	6,078	0.82 %	100.00 %
	Cramerton	745,670	5,296	5,296	0.71 %	100.00 %
	Dallas	745,670	5,927	5,927	0.79 %	100.00 %
	Dellview	745,670	6	6	0.00 %	100.00 %
	Earl	745,670	198	198	0.03 %	100.00 %
	Ellenboro	745,670	723	723	0.10 %	100.00 %
	Fallston	745,670	627	627	0.08 %	100.00 %
	Forest City	745,670	7,377	7,377	0.99 %	100.00 %
	Gastonia	745,670	80,411	80,411	10.78 %	100.00 %
	Grover	745,670	802	802	0.11 %	100.00 %
	High Shoals	745,670	595	595	0.08 %	100.00 %
	Kings Mountain (Cleveland)	745,670	10,032	10,032	1.35 %	100.00 %
	Kings Mountain (Gaston)	745,670	1,110	1,110	0.15 %	100.00 %
	Kingstown	745,670	656	656	0.09 %	100.00 %
	Lattimore	745,670	406	406	0.05 %	100.00 %
	Lawndale	745,670	570	570	0.08 %	100.00 %
	Lowell	745,670	3,654	3,654	0.49 %	100.00 %
	McAdenville	745,670	890	890	0.12 %	100.00 %
	Mooresboro	745,670	293	293	0.04 %	100.00 %
	Mount Holly	745,670	17,703	17,703	2.37 %	100.00 %
	Patterson Springs	745,670	571	571	0.08 %	100.00 %
	Pineville	745,670	10,602	10,602	1.42 %	100.00 %
	Polkville	745,670	516	516	0.07 %	100.00 %
	Ranlo	745,670	4,511	4,511	0.60 %	100.00 %
	Rutherfordton	745,670	3,640	0	0.00 %	0.00 %
	Shelby	745,670	21,918	21,918	2.94 %	100.00 %
	Spencer Mountain	745,670	0	0	0.00 %	0.00 %
	Spindale	745,670	4,225	4,225	0.57 %	100.00 %

District - Municipality by County Report

District Plan: CCC22-3

District	Municipality	Total District Population	Total Muni Population	District Pop in Muni	Percent of District Pop in Muni	Percent of Muni Pop in District
14	Stanley	745,670	3,963	3,963	0.53 %	100.00 %
	Waco	745,670	310	310	0.04 %	100.00 %
			Total:	**6,017,605**		

Total Districts Assigned: 14

Total Municipalities (by County) Statewide: 614

Fully Assigned Municipalities: 614

Partially Assigned Municipalities: 0

Fully Unassigned Municipalities: 0

Split Municipalities: 28

Splits Involving Population: 15

Whole-Split VTD Counts by District Report

District Plan: CCC22-3

District	County	Whole VTDs	Split VTDs
1	Bertie	12	0
	Chowan	6	0
	Edgecombe	21	0
	Franklin	18	0
	Gates	6	0
	Granville	15	0
	Greene	10	0
	Halifax	23	0
	Hertford	13	0
	Martin	13	0
	Nash	24	0
	Northampton	13	0
	Pasquotank	9	0
	Perquimans	7	0
	Pitt	22	1
	Vance	12	0
	Warren	14	0
	Washington	6	0
	Wilson	24	0
2	Wake	150	1
3	Beaufort	21	0
	Camden	3	0
	Carteret	28	0
	Craven	21	0
	Currituck	11	0
	Dare	16	0
	Hyde	7	0
	Jones	7	0
	Lenoir	22	0
	Onslow	24	0
	Pamlico	10	0
	Pitt	17	1
	Tyrrell	6	0
	Wayne	22	1
4	Durham	57	0
	Person	10	1
	Wake	53	1

Whole-Split VTD Counts by District Report

District Plan: CCC22-3

District	County	Whole VTDs	Split VTDs
5	Alleghany	4	0
	Ashe	17	0
	Caswell	9	0
	Forsyth	42	1
	Orange	41	0
	Person	0	1
	Rockingham	15	0
	Stokes	18	0
	Surry	24	0
	Watauga	20	0
	Wilkes	22	1
	Yadkin	12	0
6	Forsyth	58	1
	Guilford	165	0
7	Bladen	17	0
	Brunswick	25	0
	Columbus	26	0
	Duplin	19	0
	Johnston	20	1
	New Hanover	43	0
	Pender	20	0
	Sampson	23	0
	Wayne	5	1
8	Alamance	37	0
	Cabarrus	40	0
	Davidson	43	0
	Randolph	7	1
	Rowan	32	1
9	Anson	9	0
	Chatham	18	0
	Harnett	7	1
	Johnston	15	1
	Lee	10	0
	Montgomery	14	0
	Randolph	14	1
	Richmond	2	2
	Stanly	22	0
	Union	52	0

Whole-Split VTD Counts by District Report

District Plan: CCC22-3

District	County	Whole VTDs	Split VTDs
10	Alexander	10	0
	Avery	19	0
	Burke	33	0
	Caldwell	20	0
	Catawba	40	0
	Davie	14	0
	Iredell	29	0
	Lincoln	23	0
	McDowell	4	2
	Rowan	8	1
	Wilkes	4	1
11	Buncombe	79	0
	Cherokee	16	0
	Clay	9	0
	Graham	4	0
	Haywood	29	0
	Henderson	34	0
	Jackson	13	0
	Macon	15	0
	Madison	12	0
	McDowell	11	2
	Mitchell	9	0
	Polk	7	0
	Rutherford	4	1
	Swain	5	0
	Transylvania	15	0
	Yancey	11	0
12	Mecklenburg	124	1
13	Cumberland	76	0
	Harnett	5	1
	Hoke	15	0
	Moore	26	0
	Richmond	12	2
	Robeson	39	0
	Scotland	7	0
14	Cleveland	21	0
	Gaston	46	0
	Mecklenburg	70	1
	Rutherford	12	1
	Total:	**2,650**	

Whole-Split VTD Counts by District Report

District Plan: CCC22-3

Total Districts Assigned: 14
Total VTDs Statewide: 2666
Fully Assigned VTDs: 2666
Partially Assigned VTDs: 0
Fully Unassigned VTDs: 0
Split VTDs: 16
Splits Involving Population: 16

Whole-Split VTD Counts by County Report

District Plan: CCC22-3

County	Whole VTDs	Split VTDs
Alamance	37	0
Alexander	10	0
Alleghany	4	0
Anson	9	0
Ashe	17	0
Avery	19	0
Beaufort	21	0
Bertie	12	0
Bladen	17	0
Brunswick	25	0
Buncombe	79	0
Burke	33	0
Cabarrus	40	0
Caldwell	20	0
Camden	3	0
Carteret	28	0
Caswell	9	0
Catawba	40	0
Chatham	18	0
Cherokee	16	0
Chowan	6	0
Clay	9	0
Cleveland	21	0
Columbus	26	0
Craven	21	0
Cumberland	76	0
Currituck	11	0
Dare	16	0
Davidson	43	0
Davie	14	0
Duplin	19	0
Durham	57	0
Edgecombe	21	0
Forsyth	100	1
Franklin	18	0
Gaston	46	0
Gates	6	0
Graham	4	0
Granville	15	0
Greene	10	0
Guilford	165	0
Halifax	23	0
Harnett	12	1

Whole-Split VTD Counts by County Report

District Plan: CCC22-3

County	Whole VTDs	Split VTDs
Haywood	29	0
Henderson	34	0
Hertford	13	0
Hoke	15	0
Hyde	7	0
Iredell	29	0
Jackson	13	0
Johnston	35	1
Jones	7	0
Lee	10	0
Lenoir	22	0
Lincoln	23	0
Macon	15	0
Madison	12	0
Martin	13	0
McDowell	15	2
Mecklenburg	194	1
Mitchell	9	0
Montgomery	14	0
Moore	26	0
Nash	24	0
New Hanover	43	0
Northampton	13	0
Onslow	24	0
Orange	41	0
Pamlico	10	0
Pasquotank	9	0
Pender	20	0
Perquimans	7	0
Person	10	1
Pitt	39	1
Polk	7	0
Randolph	21	1
Richmond	14	2
Robeson	39	0
Rockingham	15	0
Rowan	40	1
Rutherford	16	1
Sampson	23	0
Scotland	7	0
Stanly	22	0
Stokes	18	0
Surry	24	0

Whole-Split VTD Counts by County Report

District Plan: CCC22-3

County	Whole VTDs	Split VTDs
Swain	5	0
Transylvania	15	0
Tyrrell	6	0
Union	52	0
Vance	12	0
Wake	203	1
Warren	14	0
Washington	6	0
Watauga	20	0
Wayne	27	1
Wilkes	26	1
Wilson	24	0
Yadkin	12	0
Yancey	11	0
Totals:	**2,650**	**16**

Total VTDs Statewide: 2666

Fully Assigned VTDs: 2666

Partially Assigned VTDs: 0

Fully Unassigned VTDs: 0

Total Districts Assigned: 14

Split VTDs: 16

Splits Involving Population: 16

Split VTD Detail Report

District Plan: CCC22-3

County	VTD	District	Total VTD Population	VTD Pop in District	Percent of VTD Pop in District
Forsyth	111	5	2,539	618	24.34 %
		6	2,539	1,921	75.66 %
Harnett	PR31	9	5,027	4,909	97.65 %
		13	5,027	118	2.35 %
Johnston	PR09	7	8,227	242	2.94 %
		9	8,227	7,985	97.06 %
McDowell	MAR-1	10	4,221	4,213	99.81 %
		11	4,221	8	0.19 %
	MAR-4	10	2,154	166	7.71 %
		11	2,154	1,988	92.29 %
Mecklenburg	002	12	4,336	3,329	76.78 %
		14	4,336	1,007	23.22 %
Person	SWST	4	2,622	624	23.80 %
		5	2,622	1,998	76.20 %
Pitt	1511A	1	4,770	1,353	28.36 %
		3	4,770	3,417	71.64 %
Randolph	RN	8	9,167	8,021	87.50 %
		9	9,167	1,146	12.50 %
Richmond	012	9	2,224	1,515	68.12 %
		13	2,224	709	31.88 %
	013	9	1,107	727	65.67 %
		13	1,107	380	34.33 %
Rowan	045	8	1,946	105	5.40 %
		10	1,946	1,841	94.60 %
Rutherford	028	11	2,273	2,201	96.83 %
		14	2,273	72	3.17 %
Wake	05-08	2	10,241	3,129	30.55 %
		4	10,241	7,112	69.45 %
Wayne	008	3	4,364	729	16.70 %
		7	4,364	3,635	83.30 %
Wilkes	129	5	2,722	1,960	72.01 %
		10	2,722	762	27.99 %
			Assigned Geography Total:	**67,940**	

Split VTD Detail Report

District Plan: CCC22-3

Total VTDs Statewide: 2666
Fully Assigned VTDs: 2666
Partially Assigned VTDs: 0
Fully Unassigned VTDs: 0
Total Districts Assigned: 14
Split VTDs: 16
Splits Involving Population: 16

Incumbent-District Report

District Plan: CCC22-3

Residence Set: Congress - 9/22/2021

Last Name	First Name	Party	Current District	District in this Plan
Adams	Alma	Democratic	12	12
Bishop	Dan	Republican	9	14
Budd	Ted	Republican	13	10
Butterfield	GK	Democratic	1	1
Cawthorn	Madison	Republican	11	11
Foxx	Virginia	Republican	5	5
Hudson	Richard	Republican	8	8
Manning	Kathy	Democratic	6	6
McHenry	Patrick	Republican	10	10
Murphy	Greg	Republican	3	3
Price	David	Democratic	4	5
Ross	Deborah	Democratic	2	2
Rouzer	David	Republican	7	7

District-Incumbent Report

District Plan: CCC22-3

Residence Set: Congress - 9/22/2021

District in this Plan	Last Name	First Name	Party	Current District
1	Butterfield	GK	Democratic	1
2	Ross	Deborah	Democratic	2
3	Murphy	Greg	Republican	3
4				
5	Foxx	Virginia	Republican	5
	Price	David	Democratic	4
6	Manning	Kathy	Democratic	6
7	Rouzer	David	Republican	7
8	Hudson	Richard	Republican	8
9				
10	Budd	Ted	Republican	13
	McHenry	Patrick	Republican	10
11	Cawthorn	Madison	Republican	11
12	Adams	Alma	Democratic	12
13				
14	Bishop	Dan	Republican	9

Population Deviation Report

District Plan: CCC22-3

District	Seats	Ideal Pop	Actual Pop	Deviation	Deviation %
1	1	745,671	745,670	-1	0.00%
2	1	745,671	745,671	0	0.00%
3	1	745,671	745,671	0	0.00%
4	1	745,671	745,671	0	0.00%
5	1	745,671	745,670	-1	0.00%
6	1	745,671	745,671	0	0.00%
7	1	745,671	745,671	0	0.00%
8	1	745,671	745,670	-1	0.00%
9	1	745,671	745,670	-1	0.00%
10	1	745,671	745,670	-1	0.00%
11	1	745,671	745,671	0	0.00%
12	1	745,671	745,671	0	0.00%
13	1	745,671	745,671	0	0.00%
14	1	745,671	745,670	-1	0.00%
Totals:	**14**		**10,439,388**		

Deviation range: 0.00% to 0.00%

Census All Ages by Race Report

District Plan: CCC22-3

District	White	% White	Black	% Black	NA	% NA	API	% API	Other	% Other	MR	% MR	Total
1	357,801	47.98%	306,871	41.15%	6,473	0.87%	6,249	0.84%	33,891	4.55%	34,385	4.61%	745,670
2	431,424	57.86%	159,527	21.39%	3,975	0.53%	43,900	5.89%	50,686	6.80%	56,159	7.53%	745,671
3	501,958	67.32%	139,629	18.73%	3,862	0.52%	13,940	1.87%	32,045	4.30%	54,237	7.27%	745,671
4	395,739	53.07%	169,176	22.69%	4,343	0.58%	70,791	9.49%	50,842	6.82%	54,780	7.35%	745,671
5	554,361	74.34%	83,619	11.21%	3,462	0.46%	22,122	2.97%	35,980	4.83%	46,126	6.19%	745,670
6	364,745	48.92%	243,216	32.62%	4,775	0.64%	32,081	4.30%	50,890	6.82%	49,964	6.70%	745,671
7	516,707	69.29%	120,315	16.14%	7,636	1.02%	6,710	0.90%	47,560	6.38%	46,743	6.27%	745,671
8	506,130	67.88%	116,305	15.60%	4,704	0.63%	20,378	2.73%	48,065	6.45%	50,088	6.72%	745,670
9	512,164	68.69%	101,772	13.65%	4,952	0.66%	16,283	2.18%	56,503	7.58%	53,996	7.24%	745,670
10	589,825	79.10%	55,812	7.48%	4,376	0.59%	17,656	2.37%	32,188	4.32%	45,813	6.14%	745,670
11	623,893	83.67%	25,748	3.45%	12,383	1.66%	8,132	1.09%	29,195	3.92%	46,320	6.21%	745,671
12	332,817	44.63%	242,884	32.57%	4,283	0.57%	44,365	5.95%	64,818	8.69%	56,504	7.58%	745,671
13	346,118	46.42%	222,513	29.84%	60,848	8.16%	15,884	2.13%	37,639	5.05%	62,669	8.40%	745,671
14	454,777	60.99%	152,830	20.50%	3,960	0.53%	33,078	4.44%	47,088	6.31%	53,937	7.23%	745,670
Total:	**6,488,459**	**62.15%**	**2,140,217**	**20.50%**	**130,032**	**1.25%**	**351,569**	**3.37%**	**617,390**	**5.91%**	**711,721**	**6.82%**	**10,439,388**

Data Source: 2020 Census Redistricting Data (Public Law 94-171) Summary File.
Black = Black or African American, NA = American Indian and Alaskan Native, API = Asian and Pacific Islander, MR = two or more races
District plan definition file: 'CCC22-3.csv', modified 2/15/2022 4:36 PM
[PL20-AA-RCE] - Generated 2/15/2022

Census All Ages by Ethnicity Report

District Plan: CCC22-3

District	Hispanic	% Hispanic	Non-Hisp	% Non-Hisp	White Non-Hisp	% White Non-Hisp
1	54,977	7.37%	690,693	92.63%	349,210	46.83%
2	91,021	12.21%	654,650	87.79%	419,010	56.19%
3	68,183	9.14%	677,488	90.86%	486,997	65.31%
4	89,391	11.99%	656,280	88.01%	383,474	51.43%
5	67,228	9.02%	678,442	90.98%	542,962	72.82%
6	87,225	11.70%	658,446	88.30%	353,047	47.35%
7	82,193	11.02%	663,478	88.98%	503,391	67.51%
8	83,769	11.23%	661,901	88.77%	493,445	66.17%
9	99,853	13.39%	645,817	86.61%	496,455	66.58%
10	61,647	8.27%	684,023	91.73%	579,259	77.68%
11	56,676	7.60%	688,995	92.40%	613,273	82.24%
12	110,705	14.85%	634,966	85.15%	318,322	42.69%
13	79,779	10.70%	665,892	89.30%	330,597	44.34%
14	85,949	11.53%	659,721	88.47%	442,706	59.37%
Total:	**1,118,596**	**10.72%**	**9,320,792**	**89.28%**	**6,312,148**	**60.46%**

Data Source: 2020 Census Redistricting Data (Public Law 94-171) Summary File. Hispanic indicates Hispanic or Latino origin without regard to race.
District plan definition file: 'CCC22-3.csv', modified 2/15/2022 4:36 PM
[PL20-AA-ETH] - Generated 2/15/2022

Census All Age Black Populations Report -14211-

District Plan: CCC22-3

District	Single Race Black	% Single Race Black	Multi-Race Black	% Multi-Race Black	Any Part Black	% Any Part Black
1	306,871	41.15%	14,442	1.94%	321,313	43.09%
2	159,527	21.39%	15,632	2.10%	175,159	23.49%
3	139,629	18.73%	16,603	2.23%	156,232	20.95%
4	169,176	22.69%	14,507	1.95%	183,683	24.63%
5	83,619	11.21%	10,779	1.45%	94,398	12.66%
6	243,216	32.62%	18,032	2.42%	261,248	35.04%
7	120,315	16.14%	11,649	1.56%	131,964	17.70%
8	116,305	15.60%	13,869	1.86%	130,174	17.46%
9	101,772	13.65%	12,467	1.67%	114,239	15.32%
10	55,812	7.48%	11,004	1.48%	66,816	8.96%
11	25,748	3.45%	8,257	1.11%	34,005	4.56%
12	242,884	32.57%	17,666	2.37%	260,550	34.94%
13	222,513	29.84%	24,836	3.33%	247,349	33.17%
14	152,830	20.50%	14,593	1.96%	167,423	22.45%
Total:	**2,140,217**	**20.50%**	**204,336**	**1.96%**	**2,344,553**	**22.46%**

Data Source: 2020 Census Redistricting Data (Public Law 94-171) Summary File.
District plan definition file: 'CCC22-3.csv', modified 2/15/2022 4:36 PM
[PL20-AA-BLK] - Generated 2/15/2022

Census Voting Age by Race Report

District Plan: CCC22-3

District	White	% White	Black	% Black	NA	% NA	API	% API	Other	% Other	MR	% MR	Total
1	295,485	50.36%	237,945	40.55%	4,996	0.85%	4,935	0.84%	21,979	3.75%	21,411	3.65%	586,751
2	353,692	60.62%	121,493	20.82%	2,912	0.50%	35,098	6.02%	33,505	5.74%	36,748	6.30%	583,448
3	410,676	69.74%	107,456	18.25%	3,061	0.52%	11,259	1.91%	22,553	3.83%	33,885	5.75%	588,890
4	312,993	55.34%	131,299	23.22%	3,107	0.55%	51,417	9.09%	33,222	5.87%	33,503	5.92%	565,541
5	457,733	76.54%	66,288	11.08%	2,629	0.44%	17,567	2.94%	24,136	4.04%	29,691	4.96%	598,044
6	303,892	52.26%	185,902	31.97%	3,522	0.61%	23,911	4.11%	32,714	5.63%	31,599	5.43%	581,540
7	428,455	72.16%	94,118	15.85%	5,744	0.97%	5,388	0.91%	30,384	5.12%	29,674	5.00%	593,763
8	408,363	71.09%	86,969	15.14%	3,568	0.62%	14,364	2.50%	30,608	5.33%	30,577	5.32%	574,449
9	405,117	71.53%	77,460	13.68%	3,678	0.65%	11,694	2.06%	36,125	6.38%	32,325	5.71%	566,399
10	479,677	81.54%	43,442	7.38%	3,117	0.53%	12,549	2.13%	21,269	3.62%	28,197	4.79%	588,251
11	523,720	85.84%	20,414	3.35%	8,802	1.44%	6,426	1.05%	19,898	3.26%	30,876	5.06%	610,136
12	272,402	47.47%	184,301	32.12%	3,174	0.55%	33,610	5.86%	43,133	7.52%	37,248	6.49%	573,868
13	276,554	49.05%	166,936	29.61%	45,481	8.07%	12,670	2.25%	25,428	4.51%	36,774	6.52%	563,843
14	371,378	64.01%	115,020	19.83%	2,935	0.51%	24,853	4.28%	31,422	5.42%	34,568	5.96%	580,176
Total:	**5,300,137**	**64.99%**	**1,639,043**	**20.10%**	**96,726**	**1.19%**	**265,741**	**3.26%**	**406,376**	**4.98%**	**447,076**	**5.48%**	**8,155,099**

Data Source: 2020 Census Redistricting Data (Public Law 94-171) Summary File.
Black = Black or African American, NA = American Indian and Alaskan Native, API = Asian and Pacific Islander, MR = two or more races
District plan definition file: 'CCC22-3.csv', modified 2/15/2022 4:36 PM
[PL20-VA-RCE] - Generated 2/15/2022

Census Voting Age Population by Ethnicity Report

District Plan: CCC22-3

District	Hispanic	% Hispanic	Non-Hisp	% Non-Hisp	White Non-Hisp	% White Non-Hisp
1	35,203	6.00%	551,548	94.00%	289,978	49.42%
2	60,597	10.39%	522,851	89.61%	345,419	59.20%
3	45,632	7.75%	543,258	92.25%	401,086	68.11%
4	57,993	10.25%	507,548	89.75%	305,156	53.96%
5	43,934	7.35%	554,110	92.65%	450,625	75.35%
6	55,387	9.52%	526,153	90.48%	296,752	51.03%
7	51,747	8.72%	542,016	91.28%	420,442	70.81%
8	52,230	9.09%	522,219	90.91%	400,940	69.80%
9	62,222	10.99%	504,177	89.01%	396,105	69.93%
10	39,341	6.69%	548,910	93.31%	473,456	80.49%
11	37,562	6.16%	572,574	93.84%	516,838	84.71%
12	73,810	12.86%	500,058	87.14%	262,736	45.78%
13	51,235	9.09%	512,608	90.91%	266,638	47.29%
14	57,418	9.90%	522,758	90.10%	363,462	62.65%
Total:	**724,311**	**8.88%**	**7,430,788**	**91.12%**	**5,189,633**	**63.64%**

Data Source: 2020 Census Redistricting Data (Public Law 94-171) Summary File. Hispanic indicates Hispanic or Latino origin without regard to race.
District plan definition file: 'CCC22-3.csv', modified 2/15/2022 4:36 PM
[PL20-VA-ETH] - Generated 2/15/2022

Census Voting Age Black Populations Report 14214-

District Plan: CCC22-3

District	Single Race Black	% Single Race Black	Multi-Race Black	% Multi-Race Black	Any Part Black	% Any Part Black
1	237,945	40.55%	7,832	1.33%	245,777	41.89%
2	121,493	20.82%	8,910	1.53%	130,403	22.35%
3	107,456	18.25%	7,976	1.35%	115,432	19.60%
4	131,299	23.22%	7,864	1.39%	139,163	24.61%
5	66,288	11.08%	5,524	0.92%	71,812	12.01%
6	185,902	31.97%	9,989	1.72%	195,891	33.68%
7	94,118	15.85%	5,754	0.97%	99,872	16.82%
8	86,969	15.14%	6,315	1.10%	93,284	16.24%
9	77,460	13.68%	5,473	0.97%	82,933	14.64%
10	43,442	7.38%	4,493	0.76%	47,935	8.15%
11	20,414	3.35%	3,859	0.63%	24,273	3.98%
12	184,301	32.12%	10,467	1.82%	194,768	33.94%
13	166,936	29.61%	12,120	2.15%	179,056	31.76%
14	115,020	19.83%	7,433	1.28%	122,453	21.11%
Total:	**1,639,043**	**20.10%**	**104,009**	**1.28%**	**1,743,052**	**21.37%**

Data Source: 2020 Census Redistricting Data (Public Law 94-171) Summary File.
District plan definition file: 'CCC22-3.csv', modified 2/15/2022 4:36 PM
[PL20-VA-BLK] - Generated 2/15/2022

Voter Registration by Gender Report

District Plan: CCC22-3

District	Male	% Male	Female	% Female	Undesig	% Undesig	Total
1	222,033	41.95%	272,218	51.44%	34,984	6.61%	529,235
2	219,065	41.03%	253,818	47.54%	61,017	11.43%	533,900
3	217,939	42.62%	255,002	49.86%	38,445	7.52%	511,386
4	216,609	40.99%	256,354	48.52%	55,432	10.49%	528,395
5	226,832	42.79%	264,459	49.88%	38,873	7.33%	530,164
6	214,915	41.51%	265,095	51.20%	37,728	7.29%	517,738
7	232,312	42.29%	270,762	49.29%	46,233	8.42%	549,307
8	207,458	41.98%	241,720	48.91%	45,021	9.11%	494,199
9	217,555	42.69%	247,584	48.58%	44,498	8.73%	509,637
10	225,398	43.87%	249,667	48.59%	38,719	7.54%	513,784
11	244,392	43.55%	281,129	50.09%	35,710	6.36%	561,231
12	218,683	41.72%	261,672	49.92%	43,874	8.37%	524,229
13	205,567	41.33%	252,356	50.74%	39,446	7.93%	497,369
14	218,115	42.07%	258,674	49.90%	41,639	8.03%	518,428
Total:	**3,086,873**	**42.18%**	**3,630,510**	**49.60%**	**601,619**	**8.22%**	**7,319,002**

Data Source: North Carolina State Board of Elections. Voter registration snapshot as of November 7, 2020.
Note that voter records that could not be associated with a geographic location were excluded.
District plan definition file: 'CCC22-3.csv', modified 2/15/2022 4:36 PM
[VR20-GND-20G] - Generated 2/15/2022

Voter Registration by Age Report

District Plan: CCC22-3

District	18-25	% 18-25	26-40	% 26-40	41-65	% 41-65	66+	% 66+	Total
1	63,047	11.91%	120,255	22.72%	217,850	41.16%	128,083	24.20%	529,235
2	75,439	14.13%	161,941	30.33%	210,614	39.45%	85,906	16.09%	533,900
3	65,409	12.79%	123,091	24.07%	203,277	39.75%	119,609	23.39%	511,386
4	73,286	13.87%	155,628	29.45%	214,750	40.64%	84,731	16.04%	528,395
5	76,663	14.46%	119,973	22.63%	208,064	39.25%	125,464	23.67%	530,164
6	75,649	14.61%	133,048	25.70%	203,947	39.39%	105,094	20.30%	517,738
7	62,496	11.38%	118,927	21.65%	220,004	40.05%	147,880	26.92%	549,307
8	64,316	13.01%	113,772	23.02%	210,055	42.50%	106,056	21.46%	494,199
9	66,887	13.12%	111,517	21.88%	221,526	43.47%	109,707	21.53%	509,637
10	60,209	11.72%	107,056	20.84%	222,873	43.38%	123,646	24.07%	513,784
11	57,794	10.30%	122,777	21.88%	218,346	38.90%	162,314	28.92%	561,231
12	73,297	13.98%	163,411	31.17%	209,025	39.87%	78,496	14.97%	524,229
13	66,220	13.31%	134,047	26.95%	198,089	39.83%	99,013	19.91%	497,369
14	62,192	12.00%	146,440	28.25%	213,003	41.09%	96,793	18.67%	518,428
Total:	**942,904**	**12.88%**	**1,831,883**	**25.03%**	**2,971,423**	**40.60%**	**1,572,792**	**21.49%**	**7,319,002**

Data Source: North Carolina State Board of Elections. Voter registration snapshot as of November 7, 2020.
Note that voter records that could not be associated with a geographic location were excluded.
District plan definition file: 'CCC22-3.csv', modified 2/15/2022 4:36 PM
[VR20-AGE-20G] - Generated 2/15/2022

Voter Registration by Ethnicity Report

District Plan: CCC22-3

District	Hispanic	% Hispanic	Non-Hisp	% Non-Hisp	Undesig	% Undesig	Total
1	8,893	1.68%	385,772	72.89%	134,570	25.43%	529,235
2	20,138	3.77%	354,569	66.41%	159,193	29.82%	533,900
3	13,351	2.61%	361,315	70.65%	136,720	26.74%	511,386
4	19,113	3.62%	339,852	64.32%	169,430	32.07%	528,395
5	14,043	2.65%	393,258	74.18%	122,863	23.17%	530,164
6	17,496	3.38%	381,774	73.74%	118,468	22.88%	517,738
7	13,970	2.54%	379,071	69.01%	156,266	28.45%	549,307
8	14,735	2.98%	347,871	70.39%	131,593	26.63%	494,199
9	19,448	3.82%	360,180	70.67%	130,009	25.51%	509,637
10	12,086	2.35%	395,195	76.92%	106,503	20.73%	513,784
11	9,249	1.65%	391,584	69.77%	160,398	28.58%	561,231
12	24,064	4.59%	363,194	69.28%	136,971	26.13%	524,229
13	21,224	4.27%	357,049	71.79%	119,096	23.95%	497,369
14	18,636	3.59%	380,992	73.49%	118,800	22.92%	518,428
Total:	**226,446**	**3.09%**	**5,191,676**	**70.93%**	**1,900,880**	**25.97%**	**7,319,002**

Data Source: North Carolina State Board of Elections. Voter registration snapshot as of November 7, 2020.
Note that voter records that could not be associated with a geographic location were excluded.
District plan definition file: 'CCC22-3.csv', modified 2/15/2022 4:36 PM
[VR20-ETH-20G] - Generated 2/15/2022

Voter Registration by Race Report

District Plan: CCC22-3

District	White	% White	Black	% Black	NA	% NA	API	% API	Other	% Other	MR	% MR	UR	% UR	Total
1	253,206	47.84%	220,474	41.66%	2,812	0.53%	2,028	0.38%	9,374	1.77%	2,377	0.45%	38,964	7.36%	529,235
2	312,805	58.59%	110,418	20.68%	1,156	0.22%	12,997	2.43%	19,849	3.72%	4,933	0.92%	71,742	13.44%	533,900
3	350,506	68.54%	97,754	19.12%	1,134	0.22%	3,924	0.77%	12,774	2.50%	2,678	0.52%	42,616	8.33%	511,386
4	294,743	55.78%	119,474	22.61%	1,462	0.28%	22,547	4.27%	18,594	3.52%	5,321	1.01%	66,254	12.54%	528,395
5	398,399	75.15%	58,414	11.02%	887	0.17%	7,437	1.40%	10,599	2.00%	3,302	0.62%	51,126	9.64%	530,164
6	268,784	51.92%	170,632	32.96%	1,310	0.25%	9,351	1.81%	14,698	2.84%	4,281	0.83%	48,682	9.40%	517,738
7	388,715	70.76%	89,133	16.23%	3,006	0.55%	2,333	0.42%	11,221	2.04%	2,346	0.43%	52,553	9.57%	549,307
8	345,400	69.89%	75,442	15.27%	1,218	0.25%	4,821	0.98%	10,879	2.20%	2,424	0.49%	54,015	10.93%	494,199
9	358,611	70.37%	70,020	13.74%	1,400	0.27%	5,305	1.04%	14,994	2.94%	2,410	0.47%	56,897	11.16%	509,637
10	414,488	80.67%	37,225	7.25%	732	0.14%	4,990	0.97%	9,753	1.90%	1,666	0.32%	44,930	8.74%	513,784
11	481,105	85.72%	18,046	3.22%	3,999	0.71%	2,635	0.47%	8,168	1.46%	2,637	0.47%	44,641	7.95%	561,231
12	251,276	47.93%	177,439	33.85%	1,332	0.25%	11,661	2.22%	21,256	4.05%	4,641	0.89%	56,624	10.80%	524,229
13	231,005	46.45%	156,065	31.38%	33,724	6.78%	5,113	1.03%	20,079	4.04%	4,416	0.89%	46,967	9.44%	497,369
14	329,035	63.47%	108,692	20.97%	1,260	0.24%	9,111	1.76%	15,950	3.08%	3,104	0.60%	51,276	9.89%	518,428
Total:	**4,678,078**	**63.92%**	**1,509,228**	**20.62%**	**55,432**	**0.76%**	**104,253**	**1.42%**	**198,188**	**2.71%**	**46,536**	**0.64%**	**727,287**	**9.94%**	**7,319,002**

Black = Black or African American, NA = American Indian and Alaskan Native, API = Asian and Pacific Islander, MR = two or more races, UR = undesignated race

Data Source: North Carolina State Board of Elections. Voter registration snapshot as of November 7, 2020. Note that voter records that could not be associated with a geographic location were excluded.

District plan definition file: 'CCC22-3.csv', modified 2/15/2022 4:36 PM

[VR20-RCE-20G] - Generated 2/15/2022

Voter Registration by Party Report

District Plan: CCC22-3

District	Dem	% Dem	Rep	% Rep	Lib	% Lib	Una	% Una	Total
1	271,321	51.27%	118,862	22.46%	2,165	0.41%	136,403	25.77%	529,235
2	210,181	39.37%	118,179	22.14%	4,184	0.78%	200,738	37.60%	533,900
3	153,512	30.02%	182,829	35.75%	3,769	0.74%	170,649	33.37%	511,386
4	223,307	42.26%	104,031	19.69%	3,399	0.64%	197,157	37.31%	528,395
5	171,241	32.30%	180,189	33.99%	2,977	0.56%	175,202	33.05%	530,164
6	226,714	43.79%	128,692	24.86%	3,020	0.58%	158,755	30.66%	517,738
7	172,845	31.47%	188,725	34.36%	3,314	0.60%	183,837	33.47%	549,307
8	135,735	27.47%	198,324	40.13%	2,983	0.60%	156,630	31.69%	494,199
9	145,712	28.59%	194,888	38.24%	3,004	0.59%	165,439	32.46%	509,637
10	109,587	21.33%	230,490	44.86%	2,898	0.56%	170,247	33.14%	513,784
11	164,741	29.35%	181,356	32.31%	3,778	0.67%	210,609	37.53%	561,231
12	234,993	44.83%	106,327	20.28%	3,762	0.72%	178,532	34.06%	524,229
13	207,557	41.73%	125,870	25.31%	3,257	0.65%	160,034	32.18%	497,369
14	180,175	34.75%	162,259	31.30%	3,537	0.68%	171,867	33.15%	518,428
Total:	**2,607,621**	**35.63%**	**2,221,021**	**30.35%**	**46,047**	**0.63%**	**2,436,099**	**33.28%**	**7,319,002**

Data Source: North Carolina State Board of Elections. Voter registration snapshot as of November 7, 2020.
Note that voter records that could not be associated with a geographic location were excluded.
Green and Constitutional party registrations, recognized at the time of data collection, are not shown in this report.
District plan definition file: 'CCC22-3.csv', modified 2/15/2022 4:36 PM
[VR20-AGE-20G] - Generated 2/15/2022

Voter Registration Party by Race Report

District Plan: CCC22-3

	Democratic Voters				Republican Voters				Unaffiliated Voters			
District	**% White**	**% Black**	**% NA**	**% Other**	**% White**	**% Black**	**% NA**	**% Other**	**% White**	**% Black**	**% NA**	**% Other**
1	23.50%	69.18%	0.72%	6.60%	86.75%	4.05%	0.22%	8.98%	62.16%	20.16%	0.43%	17.25%
2	42.23%	39.60%	0.23%	17.94%	84.72%	1.96%	0.16%	13.16%	60.25%	12.17%	0.23%	27.35%
3	40.48%	49.65%	0.19%	9.68%	88.59%	1.65%	0.21%	9.54%	72.31%	10.65%	0.26%	16.78%
4	39.92%	42.02%	0.29%	17.77%	84.59%	2.13%	0.23%	13.05%	58.41%	11.70%	0.29%	29.60%
5	60.19%	27.11%	0.18%	12.52%	90.37%	0.73%	0.13%	8.77%	74.24%	5.99%	0.18%	19.59%
6	29.05%	59.09%	0.25%	11.61%	87.68%	2.80%	0.20%	9.32%	55.47%	20.45%	0.30%	23.78%
7	47.33%	41.59%	0.78%	10.30%	88.63%	1.22%	0.37%	9.79%	74.50%	8.00%	0.51%	16.99%
8	42.07%	42.91%	0.27%	14.76%	89.20%	1.00%	0.19%	9.60%	69.68%	9.53%	0.30%	20.49%
9	46.25%	38.23%	0.30%	15.21%	88.09%	0.96%	0.23%	10.72%	70.85%	7.41%	0.30%	21.44%
10	62.45%	25.66%	0.15%	11.74%	90.54%	0.52%	0.12%	8.82%	79.26%	4.57%	0.17%	16.01%
11	81.85%	7.83%	0.87%	9.45%	91.84%	0.37%	0.45%	7.34%	83.67%	2.08%	0.81%	13.44%
12	26.48%	58.74%	0.25%	14.53%	84.69%	3.48%	0.21%	11.62%	54.08%	19.58%	0.28%	26.06%
13	22.74%	57.71%	8.54%	11.01%	79.32%	3.30%	4.62%	12.77%	51.09%	19.75%	6.28%	22.89%
14	39.24%	46.89%	0.27%	13.61%	87.78%	1.71%	0.17%	10.34%	65.89%	12.23%	0.29%	21.59%
Total:	**40.74%**	**45.66%**	**1.03%**	**12.57%**	**87.90%**	**1.62%**	**0.47%**	**10.01%**	**66.85%**	**11.40%**	**0.73%**	**21.02%**

Black = Black or African American, NA = American Indian and Alaskan Native, 'Other' includes Asian, Pacific Islander, two or more races, and undesignated race

Data Source: North Carolina State Board of Elections. Voter registration snapshot as of November 7, 2020. Note that voter records that could not be associated with a geographic location were excluded.

District plan definition file: 'CCC22-3.csv', modified 2/15/2022 4:36 PM

[VR20-PBR-20G] - Generated 2/15/2022

2020 Election Contest Report - US President-14221-

District Plan: CCC22-3

District	Rep	% Rep	Dem	% Dem	Lib	% Lib	Grn	% Grn	Cnst	% Cnst	W-I	% W-I
1	180,144	46.28%	204,882	52.63%	2,266	0.58%	608	0.16%	764	0.20%	594	0.15%
2	138,685	33.24%	270,467	64.82%	4,813	1.15%	1,111	0.27%	662	0.16%	1,546	0.37%
3	223,525	60.33%	140,866	38.02%	4,127	1.11%	642	0.17%	690	0.19%	683	0.18%
4	132,259	31.88%	275,295	66.36%	4,342	1.05%	1,059	0.26%	609	0.15%	1,304	0.31%
5	219,488	53.54%	184,635	45.04%	3,267	0.80%	806	0.20%	761	0.19%	987	0.24%
6	147,103	38.16%	232,619	60.34%	3,046	0.79%	980	0.25%	743	0.19%	1,022	0.27%
7	239,496	57.55%	171,108	41.11%	3,461	0.83%	765	0.18%	616	0.15%	739	0.18%
8	238,163	62.19%	139,261	36.36%	3,177	0.83%	839	0.22%	718	0.19%	801	0.21%
9	243,450	61.16%	149,115	37.46%	3,294	0.83%	688	0.17%	655	0.16%	822	0.21%
10	283,239	70.11%	115,385	28.56%	3,033	0.75%	738	0.18%	795	0.20%	819	0.20%
11	237,289	54.34%	192,187	44.01%	3,842	0.88%	1,224	0.28%	1,086	0.25%	1,070	0.25%
12	115,519	30.65%	254,998	67.65%	3,438	0.91%	1,076	0.29%	646	0.17%	1,271	0.34%
13	167,208	49.94%	162,466	48.52%	3,160	0.94%	766	0.23%	564	0.17%	645	0.19%
14	188,731	49.43%	187,221	49.03%	3,374	0.88%	884	0.23%	599	0.16%	1,011	0.26%
Total:	**2,754,299**	**49.91%**	**2,680,505**	**48.57%**	**48,640**	**0.88%**	**12,186**	**0.22%**	**9,908**	**0.18%**	**13,314**	**0.24%**

Candidates: Trump (Rep), Biden (Dem), Jorgensen (Lib), Hawkins (Grn), Blankenship (Cst)
Data Source: North Carolina State Board of Elections, 'statewide_precinct_sort' file, administrative precincts excluded.
District plan definition file: 'CCC22-3.csv', modified 2/15/2022 4:36 PM
[EL20-PRS-20G] - Generated 2/15/2022

2020 Election Contest Report - US Senate -14222-

District Plan: CCC22-3

District	Rep	% Rep	Dem	% Dem	Lib	% Lib	Cnst	% Cnst
1	170,995	44.30%	201,413	52.18%	9,093	2.36%	4,494	1.16%
2	143,187	34.56%	253,571	61.21%	14,373	3.47%	3,136	0.76%
3	212,564	58.04%	136,033	37.14%	12,304	3.36%	5,338	1.46%
4	134,706	32.70%	260,373	63.21%	13,464	3.27%	3,357	0.82%
5	208,722	51.37%	180,575	44.44%	11,883	2.92%	5,147	1.27%
6	143,586	37.56%	222,603	58.23%	11,865	3.10%	4,230	1.11%
7	227,429	55.28%	164,362	39.95%	13,807	3.36%	5,844	1.42%
8	226,528	59.60%	136,062	35.80%	11,822	3.11%	5,651	1.49%
9	234,330	59.41%	143,107	36.28%	11,720	2.97%	5,298	1.34%
10	268,703	67.12%	112,214	28.03%	12,383	3.09%	7,040	1.76%
11	227,589	52.61%	186,911	43.20%	12,618	2.92%	5,519	1.28%
12	118,594	31.70%	238,441	63.74%	13,208	3.53%	3,823	1.02%
13	157,772	47.74%	156,762	47.43%	10,964	3.32%	5,017	1.52%
14	186,664	49.36%	175,083	46.29%	11,894	3.14%	4,565	1.21%
Total:	**2,661,369**	**48.67%**	**2,567,510**	**46.95%**	**171,398**	**3.13%**	**68,459**	**1.25%**

Candidates: Tillis (Rep), Cunningham (Dem), Bray (Lib), Hayes (Cst)
Data Source: North Carolina State Board of Elections, 'statewide_precinct_sort' file, administrative precincts excluded.
District plan definition file: 'CCC22-3.csv', modified 2/15/2022 4:36 PM
[EL20-SEN-20G] - Generated 2/15/2022

2020 Election Contest Report - NC Governor 14223-

District Plan: CCC22-3

District	Dem	% Dem	Rep	% Rep	Lib	% Lib	Cnst	% Cnst
1	215,667	55.51%	168,731	43.43%	2,747	0.71%	1,348	0.35%
2	280,536	67.46%	128,568	30.92%	5,239	1.26%	1,482	0.36%
3	149,038	40.44%	213,377	57.90%	4,292	1.16%	1,851	0.50%
4	285,493	69.00%	122,052	29.50%	4,778	1.15%	1,443	0.35%
5	199,884	48.91%	203,525	49.80%	3,892	0.95%	1,417	0.35%
6	241,974	63.17%	134,818	35.19%	4,509	1.18%	1,767	0.46%
7	183,853	44.36%	224,591	54.19%	4,230	1.02%	1,754	0.42%
8	152,115	39.88%	223,941	58.70%	3,906	1.02%	1,507	0.40%
9	161,843	40.80%	229,569	57.87%	3,704	0.93%	1,574	0.40%
10	128,698	31.95%	268,418	66.64%	3,878	0.96%	1,805	0.45%
11	204,534	47.06%	223,000	51.31%	5,161	1.19%	1,957	0.45%
12	258,271	68.82%	109,699	29.23%	5,473	1.46%	1,827	0.49%
13	174,562	52.45%	152,443	45.80%	4,128	1.24%	1,691	0.51%
14	194,233	51.12%	179,730	47.30%	4,471	1.18%	1,533	0.40%
Total:	**2,830,701**	**51.50%**	**2,582,462**	**46.98%**	**60,408**	**1.10%**	**22,956**	**0.42%**

Candidates: Cooper (Dem), Forest (Rep), DiFiore (Lib), Pisano (Cst)
Data Source: North Carolina State Board of Elections, 'statewide_precinct_sort' file, administrative precincts excluded.
District plan definition file: 'CCC22-3.csv', modified 2/15/2022 4:36 PM
[EL20-GOV-20G] - Generated 2/15/2022

2020 Election Contest Report - NC Lieutenant Governor

District Plan: CCC22-3

District	Rep	% Rep	Dem	% Dem
1	180,637	47.04%	203,402	52.96%
2	147,786	36.04%	262,313	63.96%
3	224,437	62.00%	137,585	38.00%
4	140,051	34.34%	267,744	65.66%
5	222,151	55.20%	180,266	44.80%
6	152,382	40.20%	226,711	59.80%
7	239,937	59.01%	166,686	40.99%
8	240,548	63.66%	137,307	36.34%
9	244,397	62.69%	145,432	37.31%
10	283,472	71.42%	113,423	28.58%
11	240,211	55.99%	188,816	44.01%
12	122,766	33.13%	247,787	66.87%
13	164,903	50.41%	162,195	49.59%
14	193,298	51.77%	180,059	48.23%
Total:	**2,796,976**	**51.64%**	**2,619,726**	**48.36%**

Candidates: Robinson (Rep), Holley (Dem)
Data Source: North Carolina State Board of Elections, 'statewide_precinct_sort' file, administrative precincts excluded.
District plan definition file: 'CCC22-3.csv', modified 2/15/2022 4:36 PM
[EL20-LG-20G] - Generated 2/15/2022

2020 Election Contest Report - NC Attorney General

District Plan: CCC22-3

District	Dem	% Dem	Rep	% Rep
1	211,792	55.31%	171,134	44.69%
2	269,636	65.78%	140,288	34.22%
3	142,965	39.60%	218,027	60.40%
4	273,444	67.15%	133,769	32.85%
5	187,282	46.55%	215,051	53.45%
6	231,552	61.16%	147,060	38.84%
7	174,734	43.12%	230,469	56.88%
8	145,240	38.53%	231,696	61.47%
9	153,479	39.45%	235,566	60.55%
10	122,541	30.93%	273,603	69.07%
11	194,960	45.56%	232,947	54.44%
12	250,702	67.75%	119,349	32.25%
13	166,932	51.20%	159,136	48.80%
14	185,516	49.64%	188,202	50.36%
Total:	**2,710,775**	**50.13%**	**2,696,297**	**49.87%**

Candidates: Stein (Dem), O'Neill (Rep)
Data Source: North Carolina State Board of Elections, 'statewide_precinct_sort' file, administrative precincts excluded.
District plan definition file: 'CCC22-3.csv', modified 2/15/2022 4:36 PM
[EL20-AG-20G] - Generated 2/15/2022

2020 Election Contest Report - NC Auditor -14226-

District Plan: CCC22-3

District	Dem	% Dem	Rep	% Rep
1	220,428	57.76%	161,226	42.24%
2	270,986	66.82%	134,572	33.18%
3	149,397	41.71%	208,815	58.29%
4	275,116	68.16%	128,509	31.84%
5	187,782	47.20%	210,051	52.80%
6	232,587	62.08%	142,057	37.92%
7	175,091	43.66%	225,970	56.34%
8	144,250	38.56%	229,806	61.44%
9	153,908	39.88%	231,981	60.12%
10	121,278	30.84%	272,033	69.16%
11	194,942	45.96%	229,196	54.04%
12	249,394	68.00%	117,340	32.00%
13	168,570	52.04%	155,376	47.96%
14	183,644	49.74%	185,562	50.26%
Total:	**2,727,373**	**50.89%**	**2,632,494**	**49.11%**

Candidates: Wood (Dem), Street (Rep)
Data Source: North Carolina State Board of Elections, 'statewide_precinct_sort' file, administrative precincts excluded.
District plan definition file: 'CCC22-3.csv', modified 2/15/2022 4:36 PM
[EL20-AUD-20G] - Generated 2/15/2022

2020 Election Contest Report - NC Commissioner of Agriculture

District Plan: CCC22-3

District	Rep	% Rep	Dem	% Dem
1	186,938	48.86%	195,664	51.14%
2	170,678	41.89%	236,781	58.11%
3	226,594	63.07%	132,687	36.93%
4	155,477	38.43%	249,099	61.57%
5	232,312	58.06%	167,791	41.94%
6	163,678	43.40%	213,462	56.60%
7	243,272	60.40%	159,515	39.60%
8	247,063	65.76%	128,637	34.24%
9	251,962	64.94%	136,046	35.06%
10	285,990	72.50%	108,492	27.50%
11	244,416	57.34%	181,817	42.66%
12	125,326	34.11%	242,062	65.89%
13	168,026	51.71%	156,894	48.29%
14	196,268	52.92%	174,596	47.08%
Total:	**2,898,000**	**53.85%**	**2,483,543**	**46.15%**

Candidates: Troxler (Rep), Wadsworth (Dem)
Data Source: North Carolina State Board of Elections, 'statewide_precinct_sort' file, administrative precincts excluded.
District plan definition file: 'CCC22-3.csv', modified 2/15/2022 4:36 PM
[EL20-COA-20G] - Generated 2/15/2022

2020 Election Contest Report - NC Commissioner of Labor

District Plan: CCC22-3

District	Rep	% Rep	Dem	% Dem
1	174,920	45.86%	206,542	54.14%
2	144,414	35.75%	259,542	64.25%
3	216,119	60.38%	141,787	39.62%
4	135,836	33.74%	266,702	66.26%
5	216,759	54.48%	181,099	45.52%
6	147,355	39.36%	227,062	60.64%
7	231,832	57.73%	169,736	42.27%
8	235,169	62.91%	138,675	37.09%
9	239,184	62.00%	146,627	38.00%
10	278,388	70.72%	115,279	29.28%
11	234,371	55.21%	190,116	44.79%
12	119,622	32.63%	247,033	67.37%
13	159,437	49.16%	164,866	50.84%
14	189,700	51.31%	179,979	48.69%
Total:	**2,723,106**	**50.82%**	**2,635,045**	**49.18%**

Candidates: Dobson (Rep), Holmes (Dem)
Data Source: North Carolina State Board of Elections, 'statewide_precinct_sort' file, administrative precincts excluded.
District plan definition file: 'CCC22-3.csv', modified 2/15/2022 4:36 PM
[EL20-COL-20G] - Generated 2/15/2022

2020 Election Contest Report - NC Secretary of State

District Plan: CCC22-3

District	Dem	% Dem	Rep	% Rep
1	217,043	56.73%	165,565	43.27%
2	272,341	66.85%	135,078	33.15%
3	148,632	41.37%	210,625	58.63%
4	275,675	68.10%	129,134	31.90%
5	190,473	47.70%	208,864	52.30%
6	234,387	62.38%	141,373	37.62%
7	179,105	44.38%	224,457	55.62%
8	146,572	39.06%	228,665	60.94%
9	157,337	40.58%	230,370	59.42%
10	123,921	31.43%	270,344	68.57%
11	197,238	46.34%	228,432	53.66%
12	251,712	68.36%	116,510	31.64%
13	171,625	52.77%	153,624	47.23%
14	186,702	50.33%	184,274	49.67%
Total:	**2,752,763**	**51.17%**	**2,627,315**	**48.83%**

Candidates: Marshall (Dem), Sykes (Rep)
Data Source: North Carolina State Board of Elections, 'statewide_precinct_sort' file, administrative precincts excluded.
District plan definition file: 'CCC22-3.csv', modified 2/15/2022 4:36 PM
[EL20-SOS-20G] - Generated 2/15/2022

2020 Election Contest Report - NC Treasurer14230-

District Plan: CCC22-3

District	Rep	% Rep	Dem	% Dem
1	180,856	47.59%	199,157	52.41%
2	156,047	38.57%	248,584	61.43%
3	220,615	61.91%	135,734	38.09%
4	146,024	36.31%	256,189	63.69%
5	221,147	55.61%	176,494	44.39%
6	153,564	40.98%	221,186	59.02%
7	236,709	59.32%	162,327	40.68%
8	237,368	63.58%	135,942	36.42%
9	242,432	63.07%	141,958	36.93%
10	280,438	71.58%	111,331	28.42%
11	239,596	56.68%	183,135	43.32%
12	131,892	36.06%	233,855	63.94%
13	165,540	51.30%	157,171	48.70%
14	196,975	53.45%	171,518	46.55%
Total:	**2,809,203**	**52.57%**	**2,534,581**	**47.43%**

Candidates: Folwell (Rep), Chatterji (Dem)
Data Source: North Carolina State Board of Elections, 'statewide_precinct_sort' file, administrative precincts excluded.
District plan definition file: 'CCC22-3.csv', modified 2/15/2022 4:36 PM
[EL20-TRS-20G] - Generated 2/15/2022

2016 Election Contest Report - US President-14231-

District Plan: CCC22-3

District	Rep	% Rep	Dem	% Dem	Lib	% Lib	W-I	% W-I
1	156,832	43.79%	192,453	53.74%	6,252	1.75%	2,585	0.72%
2	123,442	34.35%	216,482	60.24%	12,923	3.60%	6,540	1.82%
3	194,116	60.13%	117,305	36.34%	8,381	2.60%	3,015	0.93%
4	111,361	32.55%	214,349	62.65%	10,920	3.19%	5,501	1.61%
5	195,223	52.52%	160,850	43.27%	10,388	2.79%	5,239	1.41%
6	133,158	38.21%	201,645	57.86%	9,300	2.67%	4,416	1.27%
7	199,051	57.26%	136,518	39.27%	8,746	2.52%	3,316	0.95%
8	202,671	63.50%	105,021	32.90%	8,297	2.60%	3,200	1.00%
9	202,050	61.31%	115,184	34.95%	8,875	2.69%	3,449	1.05%
10	236,946	69.56%	91,346	26.82%	8,664	2.54%	3,671	1.08%
11	207,450	55.26%	150,165	40.00%	10,803	2.88%	6,991	1.86%
12	99,656	32.12%	196,168	63.22%	9,749	3.14%	4,731	1.52%
13	137,239	47.87%	139,527	48.67%	7,299	2.55%	2,638	0.92%
14	160,554	50.60%	143,303	45.16%	9,332	2.94%	4,105	1.29%
Total:	**2,359,749**	**49.90%**	**2,180,316**	**46.10%**	**129,929**	**2.75%**	**59,397**	**1.26%**

Candidates: Trump (Rep), Clinton (Dem), Johnson (Lib)
Data Source: North Carolina State Board of Elections, 'statewide_precinct_sort' file, administrative precincts excluded.
District plan definition file: 'CCC22-3.csv', modified 2/15/2022 4:36 PM
[EL20-PRS-16G] - Generated 2/15/2022

2016 Election Contest Report - NC Lieutenant Governor

District Plan: CCC22-3

District	Rep	% Rep	Dem	% Dem	Lib	% Lib
1	155,198	44.25%	189,345	53.99%	6,157	1.76%
2	138,814	39.39%	202,358	57.42%	11,217	3.18%
3	189,545	60.53%	114,785	36.66%	8,812	2.81%
4	122,416	36.57%	202,817	60.59%	9,501	2.84%
5	196,690	54.38%	154,835	42.81%	10,149	2.81%
6	138,094	40.65%	191,830	56.46%	9,816	2.89%
7	196,459	58.38%	130,708	38.84%	9,346	2.78%
8	202,107	64.85%	100,513	32.25%	9,040	2.90%
9	204,338	63.44%	109,549	34.01%	8,232	2.56%
10	235,185	70.90%	87,355	26.34%	9,161	2.76%
11	199,620	54.74%	151,814	41.63%	13,251	3.63%
12	110,796	36.64%	181,336	59.97%	10,240	3.39%
13	132,107	47.63%	137,044	49.41%	8,226	2.97%
14	169,250	54.75%	130,686	42.27%	9,212	2.98%
Total:	**2,390,619**	**51.88%**	**2,084,975**	**45.25%**	**132,360**	**2.87%**

Candidates: Forest (Rep), Coleman (Dem), Cole (Lib)
Data Source: North Carolina State Board of Elections, 'statewide_precinct_sort' file, administrative precincts excluded.
District plan definition file: 'CCC22-3.csv', modified 2/15/2022 4:36 PM
[EL20-LG-16G] - Generated 2/15/2022

Election Contest Report - 2016/2020 Composite

District Plan: CCC22-3

District	Dem	% Dem	Rep	% Rep
1	204,816	54.04%	171,098	45.15%
2	253,633	63.30%	141,797	35.39%
3	137,235	38.70%	213,197	60.12%
4	258,525	65.31%	132,633	33.51%
5	179,331	45.25%	212,499	53.62%
6	223,135	59.85%	145,352	38.99%
7	164,479	41.59%	226,639	57.30%
8	134,133	36.56%	228,644	62.33%
9	142,799	37.65%	232,469	61.29%
10	112,605	29.12%	269,730	69.76%
11	184,720	44.12%	228,676	54.62%
12	237,647	66.10%	117,256	32.61%
13	159,885	50.01%	156,068	48.82%
14	174,378	47.96%	184,934	50.87%
Total:	**2,567,321**	**48.54%**	**2,660,992**	**50.31%**

Values represent average vote count from 12 contests: 2016 President and Lieutenant Governor; 2020 President, US Senate, Governor, Lieutenant Governor, Attorney General, Auditor, Commissioner of Agriculture, Commissioner of Labor, Secretary of State, and Treasurer.

Data Source: North Carolina State Board of Elections, 'statewide_precinct_sort' files, administrative precincts excluded.

District plan definition file: 'CCC22-3.csv', modified 2/15/2022 4:36 PM

[EL20-CMP-1620G] - Generated 2/15/2022

County - District Report

District Plan: CCC22-3

County	District	Total County Population	Total District Population	County Pop in District	Percent of County Pop in District	Percent of District Pop in County
Alamance	8	171,415	745,670	171,415	100.00 %	22.99 %
Alexander	10	36,444	745,670	36,444	100.00 %	4.89 %
Alleghany	5	10,888	745,670	10,888	100.00 %	1.46 %
Anson	9	22,055	745,670	22,055	100.00 %	2.96 %
Ashe	5	26,577	745,670	26,577	100.00 %	3.56 %
Avery	10	17,806	745,670	17,806	100.00 %	2.39 %
Beaufort	3	44,652	745,671	44,652	100.00 %	5.99 %
Bertie	1	17,934	745,670	17,934	100.00 %	2.41 %
Bladen	7	29,606	745,671	29,606	100.00 %	3.97 %
Brunswick	7	136,693	745,671	136,693	100.00 %	18.33 %
Buncombe	11	269,452	745,671	269,452	100.00 %	36.14 %
Burke	10	87,570	745,670	87,570	100.00 %	11.74 %
Cabarrus	8	225,804	745,670	225,804	100.00 %	30.28 %
Caldwell	10	80,652	745,670	80,652	100.00 %	10.82 %
Camden	3	10,355	745,671	10,355	100.00 %	1.39 %
Carteret	3	67,686	745,671	67,686	100.00 %	9.08 %
Caswell	5	22,736	745,670	22,736	100.00 %	3.05 %
Catawba	10	160,610	745,670	160,610	100.00 %	21.54 %
Chatham	9	76,285	745,670	76,285	100.00 %	10.23 %
Cherokee	11	28,774	745,671	28,774	100.00 %	3.86 %
Chowan	1	13,708	745,670	13,708	100.00 %	1.84 %
Clay	11	11,089	745,671	11,089	100.00 %	1.49 %
Cleveland	14	99,519	745,670	99,519	100.00 %	13.35 %
Columbus	7	50,623	745,671	50,623	100.00 %	6.79 %
Craven	3	100,720	745,671	100,720	100.00 %	13.51 %
Cumberland	13	334,728	745,671	334,728	100.00 %	44.89 %
Currituck	3	28,100	745,671	28,100	100.00 %	3.77 %
Dare	3	36,915	745,671	36,915	100.00 %	4.95 %
Davidson	8	168,930	745,670	168,930	100.00 %	22.65 %
Davie	10	42,712	745,670	42,712	100.00 %	5.73 %
Duplin	7	48,715	745,671	48,715	100.00 %	6.53 %
Durham	4	324,833	745,671	324,833	100.00 %	43.56 %
Edgecombe	1	48,900	745,670	48,900	100.00 %	6.56 %
Forsyth	5	382,590	745,670	178,218	46.58 %	23.90 %
	6	382,590	745,671	204,372	53.42 %	27.41 %
Franklin	1	68,573	745,670	68,573	100.00 %	9.20 %
Gaston	14	227,943	745,670	227,943	100.00 %	30.57 %
Gates	1	10,478	745,670	10,478	100.00 %	1.41 %
Graham	11	8,030	745,671	8,030	100.00 %	1.08 %
Granville	1	60,992	745,670	60,992	100.00 %	8.18 %
Greene	1	20,451	745,670	20,451	100.00 %	2.74 %
Guilford	6	541,299	745,671	541,299	100.00 %	72.59 %

County - District Report

District Plan: CCC22-3

County	District	Total County Population	Total District Population	County Pop in District	Percent of County Pop in District	Percent of District Pop in County
Halifax	1	48,622	745,670	48,622	100.00 %	6.52 %
Harnett	9	133,568	745,670	65,349	48.93 %	8.76 %
	13	133,568	745,671	68,219	51.07 %	9.15 %
Haywood	11	62,089	745,671	62,089	100.00 %	8.33 %
Henderson	11	116,281	745,671	116,281	100.00 %	15.59 %
Hertford	1	21,552	745,670	21,552	100.00 %	2.89 %
Hoke	13	52,082	745,671	52,082	100.00 %	6.98 %
Hyde	3	4,589	745,671	4,589	100.00 %	0.62 %
Iredell	10	186,693	745,670	186,693	100.00 %	25.04 %
Jackson	11	43,109	745,671	43,109	100.00 %	5.78 %
Johnston	7	215,999	745,671	111,188	51.48 %	14.91 %
	9	215,999	745,670	104,811	48.52 %	14.06 %
Jones	3	9,172	745,671	9,172	100.00 %	1.23 %
Lee	9	63,285	745,670	63,285	100.00 %	8.49 %
Lenoir	3	55,122	745,671	55,122	100.00 %	7.39 %
Lincoln	10	86,810	745,670	86,810	100.00 %	11.64 %
Macon	11	37,014	745,671	37,014	100.00 %	4.96 %
Madison	11	21,193	745,671	21,193	100.00 %	2.84 %
Martin	1	22,031	745,670	22,031	100.00 %	2.95 %
McDowell	10	44,578	745,670	11,789	26.45 %	1.58 %
	11	44,578	745,671	32,789	73.55 %	4.40 %
Mecklenburg	12	1,115,482	745,671	745,671	66.85 %	100.00 %
	14	1,115,482	745,670	369,811	33.15 %	49.59 %
Mitchell	11	14,903	745,671	14,903	100.00 %	2.00 %
Montgomery	9	25,751	745,670	25,751	100.00 %	3.45 %
Moore	13	99,727	745,671	99,727	100.00 %	13.37 %
Nash	1	94,970	745,670	94,970	100.00 %	12.74 %
New Hanover	7	225,702	745,671	225,702	100.00 %	30.27 %
Northampton	1	17,471	745,670	17,471	100.00 %	2.34 %
Onslow	3	204,576	745,671	204,576	100.00 %	27.44 %
Orange	5	148,696	745,670	148,696	100.00 %	19.94 %
Pamlico	3	12,276	745,671	12,276	100.00 %	1.65 %
Pasquotank	1	40,568	745,670	40,568	100.00 %	5.44 %
Pender	7	60,203	745,671	60,203	100.00 %	8.07 %
Perquimans	1	13,005	745,670	13,005	100.00 %	1.74 %
Person	4	39,097	745,671	37,099	94.89 %	4.98 %
	5	39,097	745,670	1,998	5.11 %	0.27 %
Pitt	1	170,243	745,670	95,408	56.04 %	12.79 %
	3	170,243	745,671	74,835	43.96 %	10.04 %
Polk	11	19,328	745,671	19,328	100.00 %	2.59 %
Randolph	8	144,171	745,670	59,543	41.30 %	7.99 %
	9	144,171	745,670	84,628	58.70 %	11.35 %

County - District Report

District Plan: CCC22-3

County	District	Total County Population	Total District Population	County Pop in District	Percent of County Pop in District	Percent of District Pop in County
Richmond	9	42,946	745,670	2,735	6.37 %	0.37 %
	13	42,946	745,671	40,211	93.63 %	5.39 %
Robeson	13	116,530	745,671	116,530	100.00 %	15.63 %
Rockingham	5	91,096	745,670	91,096	100.00 %	12.22 %
Rowan	8	146,875	745,670	119,978	81.69 %	16.09 %
	10	146,875	745,670	26,897	18.31 %	3.61 %
Rutherford	11	64,444	745,671	16,047	24.90 %	2.15 %
	14	64,444	745,670	48,397	75.10 %	6.49 %
Sampson	7	59,036	745,671	59,036	100.00 %	7.92 %
Scotland	13	34,174	745,671	34,174	100.00 %	4.58 %
Stanly	9	62,504	745,670	62,504	100.00 %	8.38 %
Stokes	5	44,520	745,670	44,520	100.00 %	5.97 %
Surry	5	71,359	745,670	71,359	100.00 %	9.57 %
Swain	11	14,117	745,671	14,117	100.00 %	1.89 %
Transylvania	11	32,986	745,671	32,986	100.00 %	4.42 %
Tyrrell	3	3,245	745,671	3,245	100.00 %	0.44 %
Union	9	238,267	745,670	238,267	100.00 %	31.95 %
Vance	1	42,578	745,670	42,578	100.00 %	5.71 %
Wake	2	1,129,410	745,671	745,671	66.02 %	100.00 %
	4	1,129,410	745,671	383,739	33.98 %	51.46 %
Warren	1	18,642	745,670	18,642	100.00 %	2.50 %
Washington	1	11,003	745,670	11,003	100.00 %	1.48 %
Watauga	5	54,086	745,670	54,086	100.00 %	7.25 %
Wayne	3	117,333	745,671	93,428	79.63 %	12.53 %
	7	117,333	745,671	23,905	20.37 %	3.21 %
Wilkes	5	65,969	745,670	58,282	88.35 %	7.82 %
	10	65,969	745,670	7,687	11.65 %	1.03 %
Wilson	1	78,784	745,670	78,784	100.00 %	10.57 %
Yadkin	5	37,214	745,670	37,214	100.00 %	4.99 %
Yancey	11	18,470	745,671	18,470	100.00 %	2.48 %
			Assigned Geography Total:	**10,439,388**		

Report display: all assigned counties

Total Counties Statewide: 100

Fully Assigned Counties: 100

Partially Assigned Counties: 0

Fully Unassigned Counties: 0

Total Districts Assigned: 14

Split Counties: 14

District - County Report

District Plan: CCC22-3

District	County	Total District Population	Total County Population	District Pop in County	Percent of District Pop in County	Percent of County Pop in District
1	Bertie	745,670	17,934	17,934	2.41 %	100.00 %
	Chowan	745,670	13,708	13,708	1.84 %	100.00 %
	Edgecombe	745,670	48,900	48,900	6.56 %	100.00 %
	Franklin	745,670	68,573	68,573	9.20 %	100.00 %
	Gates	745,670	10,478	10,478	1.41 %	100.00 %
	Granville	745,670	60,992	60,992	8.18 %	100.00 %
	Greene	745,670	20,451	20,451	2.74 %	100.00 %
	Halifax	745,670	48,622	48,622	6.52 %	100.00 %
	Hertford	745,670	21,552	21,552	2.89 %	100.00 %
	Martin	745,670	22,031	22,031	2.95 %	100.00 %
	Nash	745,670	94,970	94,970	12.74 %	100.00 %
	Northampton	745,670	17,471	17,471	2.34 %	100.00 %
	Pasquotank	745,670	40,568	40,568	5.44 %	100.00 %
	Perquimans	745,670	13,005	13,005	1.74 %	100.00 %
	Pitt	745,670	170,243	95,408	12.79 %	56.04 %
	Vance	745,670	42,578	42,578	5.71 %	100.00 %
	Warren	745,670	18,642	18,642	2.50 %	100.00 %
	Washington	745,670	11,003	11,003	1.48 %	100.00 %
	Wilson	745,670	78,784	78,784	10.57 %	100.00 %
2	Wake	745,671	1,129,410	745,671	100.00 %	66.02 %
3	Beaufort	745,671	44,652	44,652	5.99 %	100.00 %
	Camden	745,671	10,355	10,355	1.39 %	100.00 %
	Carteret	745,671	67,686	67,686	9.08 %	100.00 %
	Craven	745,671	100,720	100,720	13.51 %	100.00 %
	Currituck	745,671	28,100	28,100	3.77 %	100.00 %
	Dare	745,671	36,915	36,915	4.95 %	100.00 %
	Hyde	745,671	4,589	4,589	0.62 %	100.00 %
	Jones	745,671	9,172	9,172	1.23 %	100.00 %
	Lenoir	745,671	55,122	55,122	7.39 %	100.00 %
	Onslow	745,671	204,576	204,576	27.44 %	100.00 %
	Pamlico	745,671	12,276	12,276	1.65 %	100.00 %
	Pitt	745,671	170,243	74,835	10.04 %	43.96 %
	Tyrrell	745,671	3,245	3,245	0.44 %	100.00 %
	Wayne	745,671	117,333	93,428	12.53 %	79.63 %
4	Durham	745,671	324,833	324,833	43.56 %	100.00 %
	Person	745,671	39,097	37,099	4.98 %	94.89 %
	Wake	745,671	1,129,410	383,739	51.46 %	33.98 %

District - County Report

District Plan: CCC22-3

District	County	Total District Population	Total County Population	District Pop in County	Percent of District Pop in County	Percent of County Pop in District
5	Alleghany	745,670	10,888	10,888	1.46 %	100.00 %
	Ashe	745,670	26,577	26,577	3.56 %	100.00 %
	Caswell	745,670	22,736	22,736	3.05 %	100.00 %
	Forsyth	745,670	382,590	178,218	23.90 %	46.58 %
	Orange	745,670	148,696	148,696	19.94 %	100.00 %
	Person	745,670	39,097	1,998	0.27 %	5.11 %
	Rockingham	745,670	91,096	91,096	12.22 %	100.00 %
	Stokes	745,670	44,520	44,520	5.97 %	100.00 %
	Surry	745,670	71,359	71,359	9.57 %	100.00 %
	Watauga	745,670	54,086	54,086	7.25 %	100.00 %
	Wilkes	745,670	65,969	58,282	7.82 %	88.35 %
	Yadkin	745,670	37,214	37,214	4.99 %	100.00 %
6	Forsyth	745,671	382,590	204,372	27.41 %	53.42 %
	Guilford	745,671	541,299	541,299	72.59 %	100.00 %
7	Bladen	745,671	29,606	29,606	3.97 %	100.00 %
	Brunswick	745,671	136,693	136,693	18.33 %	100.00 %
	Columbus	745,671	50,623	50,623	6.79 %	100.00 %
	Duplin	745,671	48,715	48,715	6.53 %	100.00 %
	Johnston	745,671	215,999	111,188	14.91 %	51.48 %
	New Hanover	745,671	225,702	225,702	30.27 %	100.00 %
	Pender	745,671	60,203	60,203	8.07 %	100.00 %
	Sampson	745,671	59,036	59,036	7.92 %	100.00 %
	Wayne	745,671	117,333	23,905	3.21 %	20.37 %
8	Alamance	745,670	171,415	171,415	22.99 %	100.00 %
	Cabarrus	745,670	225,804	225,804	30.28 %	100.00 %
	Davidson	745,670	168,930	168,930	22.65 %	100.00 %
	Randolph	745,670	144,171	59,543	7.99 %	41.30 %
	Rowan	745,670	146,875	119,978	16.09 %	81.69 %
9	Anson	745,670	22,055	22,055	2.96 %	100.00 %
	Chatham	745,670	76,285	76,285	10.23 %	100.00 %
	Harnett	745,670	133,568	65,349	8.76 %	48.93 %
	Johnston	745,670	215,999	104,811	14.06 %	48.52 %
	Lee	745,670	63,285	63,285	8.49 %	100.00 %
	Montgomery	745,670	25,751	25,751	3.45 %	100.00 %
	Randolph	745,670	144,171	84,628	11.35 %	58.70 %
	Richmond	745,670	42,946	2,735	0.37 %	6.37 %
	Stanly	745,670	62,504	62,504	8.38 %	100.00 %
	Union	745,670	238,267	238,267	31.95 %	100.00 %

District - County Report

District Plan: CCC22-3

District	County	Total District Population	Total County Population	District Pop in County	Percent of District Pop in County	Percent of County Pop in District
10	Alexander	745,670	36,444	36,444	4.89 %	100.00 %
	Avery	745,670	17,806	17,806	2.39 %	100.00 %
	Burke	745,670	87,570	87,570	11.74 %	100.00 %
	Caldwell	745,670	80,652	80,652	10.82 %	100.00 %
	Catawba	745,670	160,610	160,610	21.54 %	100.00 %
	Davie	745,670	42,712	42,712	5.73 %	100.00 %
	Iredell	745,670	186,693	186,693	25.04 %	100.00 %
	Lincoln	745,670	86,810	86,810	11.64 %	100.00 %
	McDowell	745,670	44,578	11,789	1.58 %	26.45 %
	Rowan	745,670	146,875	26,897	3.61 %	18.31 %
	Wilkes	745,670	65,969	7,687	1.03 %	11.65 %
11	Buncombe	745,671	269,452	269,452	36.14 %	100.00 %
	Cherokee	745,671	28,774	28,774	3.86 %	100.00 %
	Clay	745,671	11,089	11,089	1.49 %	100.00 %
	Graham	745,671	8,030	8,030	1.08 %	100.00 %
	Haywood	745,671	62,089	62,089	8.33 %	100.00 %
	Henderson	745,671	116,281	116,281	15.59 %	100.00 %
	Jackson	745,671	43,109	43,109	5.78 %	100.00 %
	Macon	745,671	37,014	37,014	4.96 %	100.00 %
	Madison	745,671	21,193	21,193	2.84 %	100.00 %
	McDowell	745,671	44,578	32,789	4.40 %	73.55 %
	Mitchell	745,671	14,903	14,903	2.00 %	100.00 %
	Polk	745,671	19,328	19,328	2.59 %	100.00 %
	Rutherford	745,671	64,444	16,047	2.15 %	24.90 %
	Swain	745,671	14,117	14,117	1.89 %	100.00 %
	Transylvania	745,671	32,986	32,986	4.42 %	100.00 %
	Yancey	745,671	18,470	18,470	2.48 %	100.00 %
12	Mecklenburg	745,671	1,115,482	745,671	100.00 %	66.85 %
13	Cumberland	745,671	334,728	334,728	44.89 %	100.00 %
	Harnett	745,671	133,568	68,219	9.15 %	51.07 %
	Hoke	745,671	52,082	52,082	6.98 %	100.00 %
	Moore	745,671	99,727	99,727	13.37 %	100.00 %
	Richmond	745,671	42,946	40,211	5.39 %	93.63 %
	Robeson	745,671	116,530	116,530	15.63 %	100.00 %
	Scotland	745,671	34,174	34,174	4.58 %	100.00 %
14	Cleveland	745,670	99,519	99,519	13.35 %	100.00 %
	Gaston	745,670	227,943	227,943	30.57 %	100.00 %
	Mecklenburg	745,670	1,115,482	369,811	49.59 %	33.15 %
	Rutherford	745,670	64,444	48,397	6.49 %	75.10 %
			Total:	**10,439,388**		

District - County Report

District Plan: CCC22-3

Total Districts Assigned: 14

Total Counties Statewide: 100

Fully Assigned Counties: 100

Partially Assigned Counties: 0

Fully Unassigned Counties: 0

Split Counties: 14

Municipality - District Report

District Plan: CCC22-3

Municipality	District	Total Muni Population	Total District Population	Muni Pop in District	Percent of Muni Pop in District	Percent of District Pop in Muni
Aberdeen	13	8,516	745,671	8,516	100.00 %	1.14 %
Ahoskie	1	4,891	745,670	4,891	100.00 %	0.66 %
Alamance	8	988	745,670	988	100.00 %	0.13 %
Albemarle	9	16,432	745,670	16,432	100.00 %	2.20 %
Alliance	3	733	745,671	733	100.00 %	0.10 %
Andrews	11	1,667	745,671	1,667	100.00 %	0.22 %
Angier	4	5,265	745,671	556	10.56 %	0.07 %
	9	5,265	745,670	4,709	89.44 %	0.63 %
Ansonville	9	440	745,670	440	100.00 %	0.06 %
Apex	2	58,780	745,671	0	0.00 %	0.00 %
	4	58,780	745,671	58,780	100.00 %	7.88 %
Arapahoe	3	416	745,671	416	100.00 %	0.06 %
Archdale	6	11,907	745,671	380	3.19 %	0.05 %
	8	11,907	745,670	11,527	96.81 %	1.55 %
Archer Lodge	7	4,797	745,671	4,797	100.00 %	0.64 %
Asheboro	8	27,156	745,670	649	2.39 %	0.09 %
	9	27,156	745,670	26,507	97.61 %	3.55 %
Asheville	11	94,589	745,671	94,589	100.00 %	12.69 %
Askewville	1	184	745,670	184	100.00 %	0.02 %
Atkinson	7	296	745,671	296	100.00 %	0.04 %
Atlantic Beach	3	1,364	745,671	1,364	100.00 %	0.18 %
Aulander	1	763	745,670	763	100.00 %	0.10 %
Aurora	3	455	745,671	455	100.00 %	0.06 %
Autryville	7	167	745,671	167	100.00 %	0.02 %
Ayden	1	4,977	745,670	4,977	100.00 %	0.67 %
	3	4,977	745,671	0	0.00 %	0.00 %
Badin	9	2,024	745,670	2,024	100.00 %	0.27 %
Bailey	1	568	745,670	568	100.00 %	0.08 %
Bakersville	11	450	745,671	450	100.00 %	0.06 %
Bald Head Island	7	268	745,671	268	100.00 %	0.04 %
Banner Elk	10	1,049	745,670	1,049	100.00 %	0.14 %
Bath	3	245	745,671	245	100.00 %	0.03 %
Bayboro	3	1,161	745,671	1,161	100.00 %	0.16 %
Bear Grass	1	89	745,670	89	100.00 %	0.01 %
Beaufort	3	4,464	745,671	4,464	100.00 %	0.60 %
Beech Mountain	5	675	745,670	613	90.81 %	0.08 %
	10	675	745,670	62	9.19 %	0.01 %
Belhaven	3	1,410	745,671	1,410	100.00 %	0.19 %
Belmont	14	15,010	745,670	15,010	100.00 %	2.01 %
Belville	7	2,406	745,671	2,406	100.00 %	0.32 %
Belwood	14	857	745,670	857	100.00 %	0.11 %
Benson	9	3,967	745,670	3,967	100.00 %	0.53 %

Municipality - District Report

District Plan: CCC22-3

Municipality	District	Total Muni Population	Total District Population	Muni Pop in District	Percent of Muni Pop in District	Percent of District Pop in Muni
Bermuda Run	10	3,120	745,670	3,120	100.00 %	0.42 %
Bessemer City	14	5,428	745,670	5,428	100.00 %	0.73 %
Bethania	5	344	745,670	344	100.00 %	0.05 %
Bethel	1	1,373	745,670	1,373	100.00 %	0.18 %
Beulaville	7	1,116	745,671	1,116	100.00 %	0.15 %
Biltmore Forest	11	1,409	745,671	1,409	100.00 %	0.19 %
Biscoe	9	1,848	745,670	1,848	100.00 %	0.25 %
Black Creek	1	692	745,670	692	100.00 %	0.09 %
Black Mountain	11	8,426	745,671	8,426	100.00 %	1.13 %
Bladenboro	7	1,648	745,671	1,648	100.00 %	0.22 %
Blowing Rock	5	1,376	745,670	1,285	93.39 %	0.17 %
	10	1,376	745,670	91	6.61 %	0.01 %
Boardman	7	166	745,671	166	100.00 %	0.02 %
Bogue	3	695	745,671	695	100.00 %	0.09 %
Boiling Spring Lakes	7	5,943	745,671	5,943	100.00 %	0.80 %
Boiling Springs	14	4,615	745,670	4,615	100.00 %	0.62 %
Bolivia	7	149	745,671	149	100.00 %	0.02 %
Bolton	7	519	745,671	519	100.00 %	0.07 %
Boone	5	19,092	745,670	19,092	100.00 %	2.56 %
Boonville	5	1,185	745,670	1,185	100.00 %	0.16 %
Bostic	14	355	745,670	355	100.00 %	0.05 %
Brevard	11	7,744	745,671	7,744	100.00 %	1.04 %
Bridgeton	3	349	745,671	349	100.00 %	0.05 %
Broadway	9	1,267	745,670	1,267	100.00 %	0.17 %
Brookford	10	442	745,670	442	100.00 %	0.06 %
Brunswick	7	973	745,671	973	100.00 %	0.13 %
Bryson City	11	1,558	745,671	1,558	100.00 %	0.21 %
Bunn	1	327	745,670	327	100.00 %	0.04 %
Burgaw	7	3,088	745,671	3,088	100.00 %	0.41 %
Burlington	6	57,303	745,671	1,822	3.18 %	0.24 %
	8	57,303	745,670	55,481	96.82 %	7.44 %
Burnsville	11	1,614	745,671	1,614	100.00 %	0.22 %
Butner	1	8,397	745,670	8,397	100.00 %	1.13 %
Cajah's Mountain	10	2,722	745,670	2,722	100.00 %	0.37 %
Calabash	7	2,011	745,671	2,011	100.00 %	0.27 %
Calypso	7	327	745,671	327	100.00 %	0.04 %
Cameron	13	244	745,671	244	100.00 %	0.03 %
Candor	9	813	745,670	813	100.00 %	0.11 %
	13	813	745,671	0	0.00 %	0.00 %
Canton	11	4,422	745,671	4,422	100.00 %	0.59 %
Cape Carteret	3	2,224	745,671	2,224	100.00 %	0.30 %
Carolina Beach	7	6,564	745,671	6,564	100.00 %	0.88 %

Municipality - District Report

District Plan: CCC22-3

Municipality	District	Total Muni Population	Total District Population	Muni Pop in District	Percent of Muni Pop in District	Percent of District Pop in Muni
Carolina Shores	7	4,588	745,671	4,588	100.00 %	0.62 %
Carrboro	5	21,295	745,670	21,295	100.00 %	2.86 %
Carthage	13	2,775	745,671	2,775	100.00 %	0.37 %
Cary	2	174,721	745,671	82,485	47.21 %	11.06 %
	4	174,721	745,671	88,527	50.67 %	11.87 %
	9	174,721	745,670	3,709	2.12 %	0.50 %
Casar	14	305	745,670	305	100.00 %	0.04 %
Castalia	1	264	745,670	264	100.00 %	0.04 %
Caswell Beach	7	395	745,671	395	100.00 %	0.05 %
Catawba	10	702	745,670	702	100.00 %	0.09 %
Cedar Point	3	1,764	745,671	1,764	100.00 %	0.24 %
Cedar Rock	10	301	745,670	301	100.00 %	0.04 %
Cerro Gordo	7	131	745,671	131	100.00 %	0.02 %
Chadbourn	7	1,574	745,671	1,574	100.00 %	0.21 %
Chapel Hill	4	61,960	745,671	2,906	4.69 %	0.39 %
	5	61,960	745,670	59,054	95.31 %	7.92 %
Charlotte	12	874,579	745,671	543,856	62.18 %	72.94 %
	14	874,579	745,670	330,723	37.82 %	44.35 %
Cherryville	14	6,078	745,670	6,078	100.00 %	0.82 %
Chimney Rock Village	11	140	745,671	140	100.00 %	0.02 %
China Grove	8	4,434	745,670	4,434	100.00 %	0.59 %
Chocowinity	3	722	745,671	722	100.00 %	0.10 %
Claremont	10	1,692	745,670	1,692	100.00 %	0.23 %
Clarkton	7	614	745,671	614	100.00 %	0.08 %
Clayton	2	26,307	745,671	0	0.00 %	0.00 %
	4	26,307	745,671	0	0.00 %	0.00 %
	7	26,307	745,671	4,263	16.20 %	0.57 %
	9	26,307	745,670	22,044	83.80 %	2.96 %
Clemmons	5	21,163	745,670	21,163	100.00 %	2.84 %
Cleveland	10	846	745,670	846	100.00 %	0.11 %
Clinton	7	8,383	745,671	8,383	100.00 %	1.12 %
Clyde	11	1,368	745,671	1,368	100.00 %	0.18 %
Coats	9	2,155	745,670	2,155	100.00 %	0.29 %
Cofield	1	267	745,670	267	100.00 %	0.04 %
Colerain	1	217	745,670	217	100.00 %	0.03 %
Columbia	3	610	745,671	610	100.00 %	0.08 %
Columbus	11	1,060	745,671	1,060	100.00 %	0.14 %
Como	1	67	745,670	67	100.00 %	0.01 %
Concord	8	105,240	745,670	105,240	100.00 %	14.11 %
Conetoe	1	198	745,670	198	100.00 %	0.03 %
Connelly Springs	10	1,529	745,670	1,529	100.00 %	0.21 %
Conover	10	8,421	745,670	8,421	100.00 %	1.13 %

Municipality - District Report

District Plan: CCC22-3

Municipality	District	Total Muni Population	Total District Population	Muni Pop in District	Percent of Muni Pop in District	Percent of District Pop in Muni
Conway	1	752	745,670	752	100.00 %	0.10 %
Cooleemee	10	940	745,670	940	100.00 %	0.13 %
Cornelius	12	31,412	745,671	31,412	100.00 %	4.21 %
Cove City	3	378	745,671	378	100.00 %	0.05 %
Cramerton	14	5,296	745,670	5,296	100.00 %	0.71 %
Creedmoor	1	4,866	745,670	4,866	100.00 %	0.65 %
Creswell	1	207	745,670	207	100.00 %	0.03 %
Crossnore	10	143	745,670	143	100.00 %	0.02 %
Dallas	14	5,927	745,670	5,927	100.00 %	0.79 %
Danbury	5	189	745,670	189	100.00 %	0.03 %
Davidson	10	15,106	745,670	378	2.50 %	0.05 %
	12	15,106	745,671	14,728	97.50 %	1.98 %
Dellview	14	6	745,670	6	100.00 %	0.00 %
Denton	8	1,494	745,670	1,494	100.00 %	0.20 %
Dillsboro	11	213	745,671	213	100.00 %	0.03 %
Dobbins Heights	13	687	745,671	687	100.00 %	0.09 %
Dobson	5	1,462	745,670	1,462	100.00 %	0.20 %
Dortches	1	1,082	745,670	1,082	100.00 %	0.15 %
Dover	3	349	745,671	349	100.00 %	0.05 %
Drexel	10	1,760	745,670	1,760	100.00 %	0.24 %
Dublin	7	267	745,671	267	100.00 %	0.04 %
Duck	3	742	745,671	742	100.00 %	0.10 %
Dunn	9	8,446	745,670	8,445	99.99 %	1.13 %
	13	8,446	745,671	1	0.01 %	0.00 %
Durham	2	283,506	745,671	269	0.09 %	0.04 %
	4	283,506	745,671	283,093	99.85 %	37.96 %
	5	283,506	745,670	144	0.05 %	0.02 %
Earl	14	198	745,670	198	100.00 %	0.03 %
East Arcadia	7	418	745,671	418	100.00 %	0.06 %
East Bend	5	634	745,670	634	100.00 %	0.09 %
East Laurinburg	13	234	745,671	234	100.00 %	0.03 %
Eastover	13	3,656	745,671	3,656	100.00 %	0.49 %
East Spencer	8	1,567	745,670	1,567	100.00 %	0.21 %
Eden	5	15,421	745,670	15,421	100.00 %	2.07 %
Edenton	1	4,460	745,670	4,460	100.00 %	0.60 %
Elizabeth City	1	18,631	745,670	18,593	99.80 %	2.49 %
	3	18,631	745,671	38	0.20 %	0.01 %
Elizabethtown	7	3,296	745,671	3,296	100.00 %	0.44 %
Elkin	5	4,122	745,670	4,122	100.00 %	0.55 %
Elk Park	10	542	745,670	542	100.00 %	0.07 %
Ellenboro	14	723	745,670	723	100.00 %	0.10 %
Ellerbe	9	864	745,670	864	100.00 %	0.12 %

Municipality - District Report

District Plan: CCC22-3

Municipality	District	Total Muni Population	Total District Population	Muni Pop in District	Percent of Muni Pop in District	Percent of District Pop in Muni
Elm City	1	1,218	745,670	1,218	100.00 %	0.16 %
Elon	8	11,336	745,670	11,336	100.00 %	1.52 %
Emerald Isle	3	3,847	745,671	3,847	100.00 %	0.52 %
Enfield	1	1,865	745,670	1,865	100.00 %	0.25 %
Erwin	9	4,542	745,670	0	0.00 %	0.00 %
	13	4,542	745,671	4,542	100.00 %	0.61 %
Eureka	3	214	745,671	214	100.00 %	0.03 %
Everetts	1	150	745,670	150	100.00 %	0.02 %
Fair Bluff	7	709	745,671	709	100.00 %	0.10 %
Fairmont	13	2,191	745,671	2,191	100.00 %	0.29 %
Fairview	9	3,456	745,670	3,456	100.00 %	0.46 %
Faison	7	784	745,671	784	100.00 %	0.11 %
Faith	8	819	745,670	819	100.00 %	0.11 %
Falcon	7	324	745,671	0	0.00 %	0.00 %
	13	324	745,671	324	100.00 %	0.04 %
Falkland	1	47	745,670	47	100.00 %	0.01 %
Fallston	14	627	745,670	627	100.00 %	0.08 %
Farmville	1	4,461	745,670	4,461	100.00 %	0.60 %
Fayetteville	13	208,501	745,671	208,501	100.00 %	27.96 %
Flat Rock	11	3,486	745,671	3,486	100.00 %	0.47 %
Fletcher	11	7,987	745,671	7,987	100.00 %	1.07 %
Fontana Dam	11	13	745,671	13	100.00 %	0.00 %
Forest City	14	7,377	745,670	7,377	100.00 %	0.99 %
Forest Hills	11	303	745,671	303	100.00 %	0.04 %
Fountain	1	385	745,670	385	100.00 %	0.05 %
Four Oaks	7	2,158	745,671	2,158	100.00 %	0.29 %
	9	2,158	745,670	0	0.00 %	0.00 %
Foxfire	13	1,288	745,671	1,288	100.00 %	0.17 %
Franklin	11	4,175	745,671	4,175	100.00 %	0.56 %
Franklinton	1	2,456	745,670	2,456	100.00 %	0.33 %
Franklinville	9	1,197	745,670	1,197	100.00 %	0.16 %
Fremont	3	1,196	745,671	1,196	100.00 %	0.16 %
Fuquay-Varina	4	34,152	745,671	34,152	100.00 %	4.58 %
	9	34,152	745,670	0	0.00 %	0.00 %
Gamewell	10	3,702	745,670	3,702	100.00 %	0.50 %
Garland	7	595	745,671	595	100.00 %	0.08 %
Garner	2	31,159	745,671	14	0.04 %	0.00 %
	4	31,159	745,671	31,145	99.96 %	4.18 %
Garysburg	1	904	745,670	904	100.00 %	0.12 %
Gaston	1	1,008	745,670	1,008	100.00 %	0.14 %
Gastonia	14	80,411	745,670	80,411	100.00 %	10.78 %
Gatesville	1	267	745,670	267	100.00 %	0.04 %

Municipality - District Report

District Plan: CCC22-3

Municipality	District	Total Muni Population	Total District Population	Muni Pop in District	Percent of Muni Pop in District	Percent of District Pop in Muni
Gibson	13	449	745,671	449	100.00 %	0.06 %
Gibsonville	6	8,920	745,671	4,642	52.04 %	0.62 %
	8	8,920	745,670	4,278	47.96 %	0.57 %
Glen Alpine	10	1,529	745,670	1,529	100.00 %	0.21 %
Godwin	13	128	745,671	128	100.00 %	0.02 %
Goldsboro	3	33,657	745,671	33,656	100.00 %	4.51 %
	7	33,657	745,671	1	0.00 %	0.00 %
Goldston	9	234	745,670	234	100.00 %	0.03 %
Graham	8	17,157	745,670	17,157	100.00 %	2.30 %
Grandfather Village	10	95	745,670	95	100.00 %	0.01 %
Granite Falls	10	4,965	745,670	4,965	100.00 %	0.67 %
Granite Quarry	8	2,984	745,670	2,984	100.00 %	0.40 %
Grantsboro	3	692	745,671	692	100.00 %	0.09 %
Greenevers	7	567	745,671	567	100.00 %	0.08 %
Green Level	8	3,152	745,670	3,152	100.00 %	0.42 %
Greensboro	6	299,035	745,671	299,035	100.00 %	40.10 %
Greenville	1	87,521	745,670	46,971	53.67 %	6.30 %
	3	87,521	745,671	40,550	46.33 %	5.44 %
Grifton	3	2,448	745,671	2,448	100.00 %	0.33 %
Grimesland	3	386	745,671	386	100.00 %	0.05 %
Grover	14	802	745,670	802	100.00 %	0.11 %
Halifax	1	170	745,670	170	100.00 %	0.02 %
Hamilton	1	306	745,670	306	100.00 %	0.04 %
Hamlet	13	6,025	745,671	6,025	100.00 %	0.81 %
Harmony	10	543	745,670	543	100.00 %	0.07 %
Harrells	7	160	745,671	160	100.00 %	0.02 %
Harrellsville	1	85	745,670	85	100.00 %	0.01 %
Harrisburg	8	18,967	745,670	18,967	100.00 %	2.54 %
Hassell	1	49	745,670	49	100.00 %	0.01 %
Havelock	3	16,621	745,671	16,621	100.00 %	2.23 %
Haw River	8	2,252	745,670	2,252	100.00 %	0.30 %
Hayesville	11	461	745,671	461	100.00 %	0.06 %
Hemby Bridge	9	1,614	745,670	1,614	100.00 %	0.22 %
Henderson	1	15,060	745,670	15,060	100.00 %	2.02 %
Hendersonville	11	15,137	745,671	15,137	100.00 %	2.03 %
Hertford	1	1,934	745,670	1,934	100.00 %	0.26 %
Hickory	10	43,490	745,670	43,490	100.00 %	5.83 %
Highlands	11	1,072	745,671	1,072	100.00 %	0.14 %
High Point	6	114,059	745,671	107,405	94.17 %	14.40 %
	8	114,059	745,670	6,654	5.83 %	0.89 %
High Shoals	14	595	745,670	595	100.00 %	0.08 %
Hildebran	10	1,679	745,670	1,679	100.00 %	0.23 %

Municipality - District Report

District Plan: CCC22-3

Municipality	District	Total Muni Population	Total District Population	Muni Pop in District	Percent of Muni Pop in District	Percent of District Pop in Muni
Hillsborough	5	9,660	745,670	9,660	100.00 %	1.30 %
Hobgood	1	268	745,670	268	100.00 %	0.04 %
Hoffman	13	418	745,671	418	100.00 %	0.06 %
Holden Beach	7	921	745,671	921	100.00 %	0.12 %
Holly Ridge	3	4,171	745,671	4,171	100.00 %	0.56 %
Holly Springs	4	41,239	745,671	41,239	100.00 %	5.53 %
Hookerton	1	413	745,670	413	100.00 %	0.06 %
Hope Mills	13	17,808	745,671	17,808	100.00 %	2.39 %
Hot Springs	11	520	745,671	520	100.00 %	0.07 %
Hudson	10	3,780	745,670	3,780	100.00 %	0.51 %
Huntersville	12	61,376	745,671	61,376	100.00 %	8.23 %
Indian Beach	3	223	745,671	223	100.00 %	0.03 %
Indian Trail	9	39,997	745,670	39,997	100.00 %	5.36 %
Jackson	1	430	745,670	430	100.00 %	0.06 %
Jacksonville	3	72,723	745,671	72,723	100.00 %	9.75 %
Jamestown	6	3,668	745,671	3,668	100.00 %	0.49 %
Jamesville	1	424	745,670	424	100.00 %	0.06 %
Jefferson	5	1,622	745,670	1,622	100.00 %	0.22 %
Jonesville	5	2,308	745,670	2,308	100.00 %	0.31 %
Kannapolis	8	53,114	745,670	53,114	100.00 %	7.12 %
Kelford	1	203	745,670	203	100.00 %	0.03 %
Kenansville	7	770	745,671	770	100.00 %	0.10 %
Kenly	1	1,491	745,670	198	13.28 %	0.03 %
	7	1,491	745,671	1,293	86.72 %	0.17 %
Kernersville	6	26,449	745,671	26,449	100.00 %	3.55 %
Kill Devil Hills	3	7,656	745,671	7,656	100.00 %	1.03 %
King	5	7,197	745,670	7,197	100.00 %	0.97 %
Kings Mountain	14	11,142	745,670	11,142	100.00 %	1.49 %
Kingstown	14	656	745,670	656	100.00 %	0.09 %
Kinston	3	19,900	745,671	19,900	100.00 %	2.67 %
Kittrell	1	132	745,670	132	100.00 %	0.02 %
Kitty Hawk	3	3,689	745,671	3,689	100.00 %	0.49 %
Knightdale	2	19,435	745,671	19,435	100.00 %	2.61 %
Kure Beach	7	2,191	745,671	2,191	100.00 %	0.29 %
La Grange	3	2,595	745,671	2,595	100.00 %	0.35 %
Lake Lure	11	1,365	745,671	1,365	100.00 %	0.18 %
Lake Park	9	3,269	745,670	3,269	100.00 %	0.44 %
Lake Santeetlah	11	38	745,671	38	100.00 %	0.01 %
Lake Waccamaw	7	1,296	745,671	1,296	100.00 %	0.17 %
Landis	8	3,690	745,670	3,690	100.00 %	0.49 %
	10	3,690	745,670	0	0.00 %	0.00 %
Lansing	5	126	745,670	126	100.00 %	0.02 %

Municipality - District Report

District Plan: CCC22-3

Municipality	District	Total Muni Population	Total District Population	Muni Pop in District	Percent of Muni Pop in District	Percent of District Pop in Muni
Lasker	1	64	745,670	64	100.00 %	0.01 %
Lattimore	14	406	745,670	406	100.00 %	0.05 %
Laurel Park	11	2,250	745,671	2,250	100.00 %	0.30 %
Laurinburg	13	14,978	745,671	14,978	100.00 %	2.01 %
Lawndale	14	570	745,670	570	100.00 %	0.08 %
Leggett	1	37	745,670	37	100.00 %	0.00 %
Leland	7	22,908	745,671	22,908	100.00 %	3.07 %
Lenoir	10	18,352	745,670	18,352	100.00 %	2.46 %
Lewiston Woodville	1	426	745,670	426	100.00 %	0.06 %
Lewisville	5	13,381	745,670	13,381	100.00 %	1.79 %
Lexington	8	19,632	745,670	19,632	100.00 %	2.63 %
Liberty	8	2,655	745,670	2,655	100.00 %	0.36 %
	9	2,655	745,670	0	0.00 %	0.00 %
Lilesville	9	395	745,670	395	100.00 %	0.05 %
Lillington	9	4,735	745,670	3,853	81.37 %	0.52 %
	13	4,735	745,671	882	18.63 %	0.12 %
Lincolnton	10	11,091	745,670	11,091	100.00 %	1.49 %
Linden	13	136	745,671	136	100.00 %	0.02 %
Littleton	1	559	745,670	559	100.00 %	0.07 %
Locust	8	4,537	745,670	541	11.92 %	0.07 %
	9	4,537	745,670	3,996	88.08 %	0.54 %
Long View	10	5,088	745,670	5,088	100.00 %	0.68 %
Louisburg	1	3,064	745,670	3,064	100.00 %	0.41 %
Love Valley	10	154	745,670	154	100.00 %	0.02 %
Lowell	14	3,654	745,670	3,654	100.00 %	0.49 %
Lucama	1	1,036	745,670	1,036	100.00 %	0.14 %
Lumber Bridge	13	82	745,671	82	100.00 %	0.01 %
Lumberton	13	19,025	745,671	19,025	100.00 %	2.55 %
McAdenville	14	890	745,670	890	100.00 %	0.12 %
Macclesfield	1	413	745,670	413	100.00 %	0.06 %
McDonald	13	94	745,671	94	100.00 %	0.01 %
McFarlan	9	94	745,670	94	100.00 %	0.01 %
Macon	1	110	745,670	110	100.00 %	0.01 %
Madison	5	2,129	745,670	2,129	100.00 %	0.29 %
Maggie Valley	11	1,687	745,671	1,687	100.00 %	0.23 %
Magnolia	7	831	745,671	831	100.00 %	0.11 %
Maiden	10	3,736	745,670	3,736	100.00 %	0.50 %
Manteo	3	1,600	745,671	1,600	100.00 %	0.21 %
Marietta	13	111	745,671	111	100.00 %	0.01 %
Marion	10	7,717	745,670	2,273	29.45 %	0.30 %
	11	7,717	745,671	5,444	70.55 %	0.73 %
Marshall	11	777	745,671	777	100.00 %	0.10 %

Municipality - District Report

District Plan: CCC22-3

Municipality	District	Total Muni Population	Total District Population	Muni Pop in District	Percent of Muni Pop in District	Percent of District Pop in Muni
Mars Hill	11	2,007	745,671	2,007	100.00 %	0.27 %
Marshville	9	2,522	745,670	2,522	100.00 %	0.34 %
Marvin	9	6,358	745,670	6,358	100.00 %	0.85 %
Matthews	12	29,435	745,671	29,435	100.00 %	3.95 %
Maxton	13	2,110	745,671	2,110	100.00 %	0.28 %
Mayodan	5	2,418	745,670	2,418	100.00 %	0.32 %
Maysville	3	818	745,671	818	100.00 %	0.11 %
Mebane	5	17,797	745,670	3,171	17.82 %	0.43 %
	8	17,797	745,670	14,626	82.18 %	1.96 %
Mesic	3	144	745,671	144	100.00 %	0.02 %
Micro	7	458	745,671	458	100.00 %	0.06 %
Middleburg	1	101	745,670	101	100.00 %	0.01 %
Middlesex	1	912	745,670	912	100.00 %	0.12 %
Midland	8	4,684	745,670	4,684	100.00 %	0.63 %
	12	4,684	745,671	0	0.00 %	0.00 %
Midway	8	4,742	745,670	4,742	100.00 %	0.64 %
Mills River	11	7,078	745,671	7,078	100.00 %	0.95 %
Milton	5	155	745,670	155	100.00 %	0.02 %
Mineral Springs	9	3,159	745,670	3,159	100.00 %	0.42 %
Minnesott Beach	3	530	745,671	530	100.00 %	0.07 %
Mint Hill	9	26,450	745,670	6	0.02 %	0.00 %
	12	26,450	745,671	26,444	99.98 %	3.55 %
Misenheimer	9	650	745,670	650	100.00 %	0.09 %
Mocksville	10	5,900	745,670	5,900	100.00 %	0.79 %
Momeyer	1	277	745,670	277	100.00 %	0.04 %
Monroe	9	34,562	745,670	34,562	100.00 %	4.64 %
Montreat	11	901	745,671	901	100.00 %	0.12 %
Mooresboro	14	293	745,670	293	100.00 %	0.04 %
Mooresville	10	50,193	745,670	50,193	100.00 %	6.73 %
Morehead City	3	9,556	745,671	9,556	100.00 %	1.28 %
Morganton	10	17,474	745,670	17,474	100.00 %	2.34 %
Morrisville	2	29,630	745,671	13,377	45.15 %	1.79 %
	4	29,630	745,671	16,253	54.85 %	2.18 %
Morven	9	329	745,670	329	100.00 %	0.04 %
Mount Airy	5	10,676	745,670	10,676	100.00 %	1.43 %
Mount Gilead	9	1,171	745,670	1,171	100.00 %	0.16 %
Mount Holly	14	17,703	745,670	17,703	100.00 %	2.37 %
Mount Olive	3	4,198	745,671	22	0.52 %	0.00 %
	7	4,198	745,671	4,176	99.48 %	0.56 %
Mount Pleasant	8	1,671	745,670	1,671	100.00 %	0.22 %
Murfreesboro	1	2,619	745,670	2,619	100.00 %	0.35 %
Murphy	11	1,608	745,671	1,608	100.00 %	0.22 %

Municipality - District Report

District Plan: CCC22-3

Municipality	District	Total Muni Population	Total District Population	Muni Pop in District	Percent of Muni Pop in District	Percent of District Pop in Muni
Nags Head	3	3,168	745,671	3,168	100.00 %	0.42 %
Nashville	1	5,632	745,670	5,632	100.00 %	0.76 %
Navassa	7	1,367	745,671	1,367	100.00 %	0.18 %
New Bern	3	31,291	745,671	31,291	100.00 %	4.20 %
Newland	10	715	745,670	715	100.00 %	0.10 %
New London	9	607	745,670	607	100.00 %	0.08 %
Newport	3	4,364	745,671	4,364	100.00 %	0.59 %
Newton	10	13,148	745,670	13,148	100.00 %	1.76 %
Newton Grove	7	585	745,671	585	100.00 %	0.08 %
Norlina	1	920	745,670	920	100.00 %	0.12 %
Norman	9	100	745,670	100	100.00 %	0.01 %
	13	100	745,671	0	0.00 %	0.00 %
North Topsail Beach	3	1,005	745,671	1,005	100.00 %	0.13 %
Northwest	7	703	745,671	703	100.00 %	0.09 %
North Wilkesboro	5	4,382	745,670	4,382	100.00 %	0.59 %
Norwood	9	2,367	745,670	2,367	100.00 %	0.32 %
Oakboro	9	2,128	745,670	2,128	100.00 %	0.29 %
Oak City	1	266	745,670	266	100.00 %	0.04 %
Oak Island	7	8,396	745,671	8,396	100.00 %	1.13 %
Oak Ridge	6	7,474	745,671	7,474	100.00 %	1.00 %
Ocean Isle Beach	7	867	745,671	867	100.00 %	0.12 %
Old Fort	11	811	745,671	811	100.00 %	0.11 %
Oriental	3	880	745,671	880	100.00 %	0.12 %
Orrum	13	59	745,671	59	100.00 %	0.01 %
Ossipee	8	536	745,670	536	100.00 %	0.07 %
Oxford	1	8,628	745,670	8,628	100.00 %	1.16 %
Pantego	3	164	745,671	164	100.00 %	0.02 %
Parkton	13	504	745,671	504	100.00 %	0.07 %
Parmele	1	243	745,670	243	100.00 %	0.03 %
Patterson Springs	14	571	745,670	571	100.00 %	0.08 %
Peachland	9	390	745,670	390	100.00 %	0.05 %
Peletier	3	769	745,671	769	100.00 %	0.10 %
Pembroke	13	2,823	745,671	2,823	100.00 %	0.38 %
Pikeville	3	712	745,671	712	100.00 %	0.10 %
Pilot Mountain	5	1,440	745,670	1,440	100.00 %	0.19 %
Pinebluff	13	1,473	745,671	1,473	100.00 %	0.20 %
Pinehurst	13	17,581	745,671	17,581	100.00 %	2.36 %
Pine Knoll Shores	3	1,388	745,671	1,388	100.00 %	0.19 %
Pine Level	7	2,046	745,671	2,046	100.00 %	0.27 %
Pinetops	1	1,200	745,670	1,200	100.00 %	0.16 %
Pineville	14	10,602	745,670	10,602	100.00 %	1.42 %
Pink Hill	3	451	745,671	451	100.00 %	0.06 %

Municipality - District Report

District Plan: CCC22-3

Municipality	District	Total Muni Population	Total District Population	Muni Pop in District	Percent of Muni Pop in District	Percent of District Pop in Muni
Pittsboro	9	4,537	745,670	4,537	100.00 %	0.61 %
Pleasant Garden	6	5,000	745,671	5,000	100.00 %	0.67 %
Plymouth	1	3,320	745,670	3,320	100.00 %	0.45 %
Polkton	9	2,250	745,670	2,250	100.00 %	0.30 %
Polkville	14	516	745,670	516	100.00 %	0.07 %
Pollocksville	3	268	745,671	268	100.00 %	0.04 %
Powellsville	1	189	745,670	189	100.00 %	0.03 %
Princeton	7	1,315	745,671	1,315	100.00 %	0.18 %
Princeville	1	1,254	745,670	1,254	100.00 %	0.17 %
Proctorville	13	121	745,671	121	100.00 %	0.02 %
Raeford	13	4,559	745,671	4,559	100.00 %	0.61 %
Raleigh	2	467,665	745,671	450,517	96.33 %	60.42 %
	4	467,665	745,671	17,148	3.67 %	2.30 %
Ramseur	9	1,774	745,670	1,774	100.00 %	0.24 %
Randleman	8	4,595	745,670	4,595	100.00 %	0.62 %
Ranlo	14	4,511	745,670	4,511	100.00 %	0.60 %
Raynham	13	60	745,671	60	100.00 %	0.01 %
Red Cross	9	762	745,670	762	100.00 %	0.10 %
Red Oak	1	3,342	745,670	3,342	100.00 %	0.45 %
Red Springs	13	3,087	745,671	3,087	100.00 %	0.41 %
Reidsville	5	14,583	745,670	14,583	100.00 %	1.96 %
Rennert	13	275	745,671	275	100.00 %	0.04 %
Rhodhiss	10	997	745,670	997	100.00 %	0.13 %
Richfield	9	582	745,670	582	100.00 %	0.08 %
Richlands	3	2,287	745,671	2,287	100.00 %	0.31 %
Rich Square	1	894	745,670	894	100.00 %	0.12 %
River Bend	3	2,902	745,671	2,902	100.00 %	0.39 %
Roanoke Rapids	1	15,229	745,670	15,229	100.00 %	2.04 %
Robbins	13	1,168	745,671	1,168	100.00 %	0.16 %
Robbinsville	11	597	745,671	597	100.00 %	0.08 %
Robersonville	1	1,269	745,670	1,269	100.00 %	0.17 %
Rockingham	13	9,243	745,671	9,243	100.00 %	1.24 %
Rockwell	8	2,302	745,670	2,302	100.00 %	0.31 %
Rocky Mount	1	54,341	745,670	54,341	100.00 %	7.29 %
Rolesville	2	9,475	745,671	9,475	100.00 %	1.27 %
Ronda	5	438	745,670	438	100.00 %	0.06 %
Roper	1	485	745,670	485	100.00 %	0.07 %
Roseboro	7	1,163	745,671	1,163	100.00 %	0.16 %
Rose Hill	7	1,371	745,671	1,371	100.00 %	0.18 %
Rosman	11	701	745,671	701	100.00 %	0.09 %
Rowland	13	885	745,671	885	100.00 %	0.12 %
Roxboro	4	8,134	745,671	8,134	100.00 %	1.09 %

Municipality - District Report

District Plan: CCC22-3

Municipality	District	Total Muni Population	Total District Population	Muni Pop in District	Percent of Muni Pop in District	Percent of District Pop in Muni
Roxobel	1	187	745,670	187	100.00 %	0.03 %
Rural Hall	5	3,351	745,670	3,351	100.00 %	0.45 %
Ruth	11	347	745,671	347	100.00 %	0.05 %
Rutherford College	10	1,226	745,670	1,226	100.00 %	0.16 %
Rutherfordton	11	3,640	745,671	3,640	100.00 %	0.49 %
	14	3,640	745,670	0	0.00 %	0.00 %
St. Helena	7	417	745,671	417	100.00 %	0.06 %
St. James	7	6,529	745,671	6,529	100.00 %	0.88 %
St. Pauls	13	2,045	745,671	2,045	100.00 %	0.27 %
Salemburg	7	457	745,671	457	100.00 %	0.06 %
Salisbury	8	35,540	745,670	35,410	99.63 %	4.75 %
	10	35,540	745,670	130	0.37 %	0.02 %
Saluda	11	631	745,671	631	100.00 %	0.08 %
Sandy Creek	7	248	745,671	248	100.00 %	0.03 %
Sandyfield	7	430	745,671	430	100.00 %	0.06 %
Sanford	9	30,261	745,670	30,261	100.00 %	4.06 %
Saratoga	1	353	745,670	353	100.00 %	0.05 %
Sawmills	10	5,020	745,670	5,020	100.00 %	0.67 %
Scotland Neck	1	1,640	745,670	1,640	100.00 %	0.22 %
Seaboard	1	542	745,670	542	100.00 %	0.07 %
Seagrove	9	235	745,670	235	100.00 %	0.03 %
Sedalia	6	676	745,671	676	100.00 %	0.09 %
Selma	7	6,317	745,671	6,317	100.00 %	0.85 %
Seven Devils	5	313	745,670	275	87.86 %	0.04 %
	10	313	745,670	38	12.14 %	0.01 %
Seven Springs	3	55	745,671	55	100.00 %	0.01 %
Severn	1	191	745,670	191	100.00 %	0.03 %
Shallotte	7	4,185	745,671	4,185	100.00 %	0.56 %
Sharpsburg	1	1,697	745,670	1,697	100.00 %	0.23 %
Shelby	14	21,918	745,670	21,918	100.00 %	2.94 %
Siler City	9	7,702	745,670	7,702	100.00 %	1.03 %
Simpson	3	390	745,671	390	100.00 %	0.05 %
Sims	1	275	745,670	275	100.00 %	0.04 %
Smithfield	7	11,292	745,671	11,292	100.00 %	1.51 %
Snow Hill	1	1,481	745,670	1,481	100.00 %	0.20 %
Southern Pines	13	15,545	745,671	15,545	100.00 %	2.08 %
Southern Shores	3	3,090	745,671	3,090	100.00 %	0.41 %
Southport	7	3,971	745,671	3,971	100.00 %	0.53 %
Sparta	5	1,834	745,670	1,834	100.00 %	0.25 %
Speed	1	63	745,670	63	100.00 %	0.01 %
Spencer	8	3,308	745,670	3,308	100.00 %	0.44 %
Spencer Mountain	14	0	745,670	0	0.00 %	0.00 %

Municipality - District Report

District Plan: CCC22-3

Municipality	District	Total Muni Population	Total District Population	Muni Pop in District	Percent of Muni Pop in District	Percent of District Pop in Muni
Spindale	11	4,225	745,671	0	0.00 %	0.00 %
	14	4,225	745,670	4,225	100.00 %	0.57 %
Spring Hope	1	1,309	745,670	1,309	100.00 %	0.18 %
Spring Lake	13	11,660	745,671	11,660	100.00 %	1.56 %
Spruce Pine	11	2,194	745,671	2,194	100.00 %	0.29 %
Staley	9	397	745,670	397	100.00 %	0.05 %
Stallings	9	16,112	745,670	15,728	97.62 %	2.11 %
	12	16,112	745,671	384	2.38 %	0.05 %
Stanfield	9	1,585	745,670	1,585	100.00 %	0.21 %
Stanley	14	3,963	745,670	3,963	100.00 %	0.53 %
Stantonsburg	1	762	745,670	762	100.00 %	0.10 %
Star	9	806	745,670	806	100.00 %	0.11 %
Statesville	10	28,419	745,670	28,419	100.00 %	3.81 %
Stedman	13	1,277	745,671	1,277	100.00 %	0.17 %
Stem	1	960	745,670	960	100.00 %	0.13 %
Stokesdale	6	5,924	745,671	5,924	100.00 %	0.79 %
Stoneville	5	1,308	745,670	1,308	100.00 %	0.18 %
Stonewall	3	214	745,671	214	100.00 %	0.03 %
Stovall	1	324	745,670	324	100.00 %	0.04 %
Sugar Mountain	10	371	745,670	371	100.00 %	0.05 %
Summerfield	6	10,951	745,671	10,951	100.00 %	1.47 %
Sunset Beach	7	4,175	745,671	4,175	100.00 %	0.56 %
Surf City	3	3,867	745,671	334	8.64 %	0.04 %
	7	3,867	745,671	3,533	91.36 %	0.47 %
Swansboro	3	3,744	745,671	3,744	100.00 %	0.50 %
Swepsonville	8	2,445	745,670	2,445	100.00 %	0.33 %
Sylva	11	2,578	745,671	2,578	100.00 %	0.35 %
Tabor City	7	3,781	745,671	3,781	100.00 %	0.51 %
Tarboro	1	10,721	745,670	10,721	100.00 %	1.44 %
Tar Heel	7	90	745,671	90	100.00 %	0.01 %
Taylorsville	10	2,320	745,670	2,320	100.00 %	0.31 %
Taylortown	13	634	745,671	634	100.00 %	0.09 %
Teachey	7	448	745,671	448	100.00 %	0.06 %
Thomasville	8	27,183	745,670	27,183	100.00 %	3.65 %
Tobaccoville	5	2,578	745,670	2,578	100.00 %	0.35 %
Topsail Beach	7	461	745,671	461	100.00 %	0.06 %
Trenton	3	238	745,671	238	100.00 %	0.03 %
Trent Woods	3	4,074	745,671	4,074	100.00 %	0.55 %
Trinity	8	7,006	745,670	7,006	100.00 %	0.94 %
Troutman	10	3,698	745,670	3,698	100.00 %	0.50 %
Troy	9	2,850	745,670	2,850	100.00 %	0.38 %
Tryon	11	1,562	745,671	1,562	100.00 %	0.21 %

Municipality - District Report

District Plan: CCC22-3

Municipality	District	Total Muni Population	Total District Population	Muni Pop in District	Percent of Muni Pop in District	Percent of District Pop in Muni
Turkey	7	213	745,671	213	100.00 %	0.03 %
Unionville	9	6,643	745,670	6,643	100.00 %	0.89 %
Valdese	10	4,689	745,670	4,689	100.00 %	0.63 %
Vanceboro	3	869	745,671	869	100.00 %	0.12 %
Vandemere	3	246	745,671	246	100.00 %	0.03 %
Varnamtown	7	525	745,671	525	100.00 %	0.07 %
Vass	13	952	745,671	952	100.00 %	0.13 %
Waco	14	310	745,670	310	100.00 %	0.04 %
Wade	13	638	745,671	638	100.00 %	0.09 %
Wadesboro	9	5,008	745,670	5,008	100.00 %	0.67 %
Wagram	13	615	745,671	615	100.00 %	0.08 %
Wake Forest	1	47,601	745,670	1,504	3.16 %	0.20 %
	2	47,601	745,671	46,097	96.84 %	6.18 %
Walkertown	6	5,692	745,671	5,692	100.00 %	0.76 %
Wallace	7	3,413	745,671	3,413	100.00 %	0.46 %
Wallburg	8	3,051	745,670	3,051	100.00 %	0.41 %
Walnut Cove	5	1,586	745,670	1,586	100.00 %	0.21 %
Walnut Creek	3	1,084	745,671	1,084	100.00 %	0.15 %
Walstonburg	1	193	745,670	193	100.00 %	0.03 %
Warrenton	1	851	745,670	851	100.00 %	0.11 %
Warsaw	7	2,733	745,671	2,733	100.00 %	0.37 %
Washington	3	9,875	745,671	9,875	100.00 %	1.32 %
Washington Park	3	392	745,671	392	100.00 %	0.05 %
Watha	7	181	745,671	181	100.00 %	0.02 %
Waxhaw	9	20,534	745,670	20,534	100.00 %	2.75 %
Waynesville	11	10,140	745,671	10,140	100.00 %	1.36 %
Weaverville	11	4,567	745,671	4,567	100.00 %	0.61 %
Webster	11	372	745,671	372	100.00 %	0.05 %
Weddington	9	13,181	745,670	13,176	99.96 %	1.77 %
	12	13,181	745,671	5	0.04 %	0.00 %
Weldon	1	1,444	745,670	1,444	100.00 %	0.19 %
Wendell	2	9,793	745,671	9,793	100.00 %	1.31 %
Wentworth	5	2,662	745,670	2,662	100.00 %	0.36 %
Wesley Chapel	9	8,681	745,670	8,681	100.00 %	1.16 %
West Jefferson	5	1,279	745,670	1,279	100.00 %	0.17 %
Whispering Pines	13	4,987	745,671	4,987	100.00 %	0.67 %
Whitakers	1	627	745,670	627	100.00 %	0.08 %
White Lake	7	843	745,671	843	100.00 %	0.11 %
Whiteville	7	4,766	745,671	4,766	100.00 %	0.64 %
Whitsett	6	584	745,671	584	100.00 %	0.08 %
Wilkesboro	5	3,687	745,670	3,687	100.00 %	0.49 %
	10	3,687	745,670	0	0.00 %	0.00 %

Municipality - District Report

District Plan: CCC22-3

Municipality	District	Total Muni Population	Total District Population	Muni Pop in District	Percent of Muni Pop in District	Percent of District Pop in Muni
Williamston	1	5,248	745,670	5,248	100.00 %	0.70 %
Wilmington	7	115,451	745,671	115,451	100.00 %	15.48 %
Wilson	1	47,851	745,670	47,851	100.00 %	6.42 %
Wilson's Mills	7	2,534	745,671	2,534	100.00 %	0.34 %
	9	2,534	745,670	0	0.00 %	0.00 %
Windsor	1	3,582	745,670	3,582	100.00 %	0.48 %
Winfall	1	555	745,670	555	100.00 %	0.07 %
Wingate	9	4,055	745,670	4,055	100.00 %	0.54 %
Winston-Salem	5	249,545	745,670	110,920	44.45 %	14.88 %
	6	249,545	745,671	138,625	55.55 %	18.59 %
Winterville	1	10,462	745,670	10,462	100.00 %	1.40 %
Winton	1	629	745,670	629	100.00 %	0.08 %
Woodfin	11	7,936	745,671	7,936	100.00 %	1.06 %
Woodland	1	557	745,670	557	100.00 %	0.07 %
Wrightsville Beach	7	2,473	745,671	2,473	100.00 %	0.33 %
Yadkinville	5	2,995	745,670	2,995	100.00 %	0.40 %
Yanceyville	5	1,937	745,670	1,937	100.00 %	0.26 %
Youngsville	1	2,016	745,670	2,016	100.00 %	0.27 %
Zebulon	2	6,903	745,671	6,903	100.00 %	0.93 %
	7	6,903	745,671	0	0.00 %	0.00 %
			Assigned Geography Total:	**6,017,605**		

Report display: all municipalities

Total Municipalities Statewide: 553

Fully Assigned Municipalities: 553

Partially Assigned Municipalities: 0

Fully Unassigned Municipalities: 0

Total Districts Assigned: 14

Split Municipalities: 51

Splits Involving Population: 35

Municipality by County - District Report

District Plan: CCC22-3

Municipality	District	Total Muni Population	Total District Population	Muni Pop in District	Percent of Muni Pop in District	Percent of District Pop in Muni
Aberdeen	13	8,516	745,671	8,516	100.00 %	1.14 %
Ahoskie	1	4,891	745,670	4,891	100.00 %	0.66 %
Alamance	8	988	745,670	988	100.00 %	0.13 %
Albemarle	9	16,432	745,670	16,432	100.00 %	2.20 %
Alliance	3	733	745,671	733	100.00 %	0.10 %
Andrews	11	1,667	745,671	1,667	100.00 %	0.22 %
Angier (Harnett)	9	4,709	745,670	4,709	100.00 %	0.63 %
Angier (Wake)	4	556	745,671	556	100.00 %	0.07 %
Ansonville	9	440	745,670	440	100.00 %	0.06 %
Apex	2	58,780	745,671	0	0.00 %	0.00 %
	4	58,780	745,671	58,780	100.00 %	7.88 %
Arapahoe	3	416	745,671	416	100.00 %	0.06 %
Archdale (Guilford)	6	380	745,671	380	100.00 %	0.05 %
Archdale (Randolph)	8	11,527	745,670	11,527	100.00 %	1.55 %
Archer Lodge	7	4,797	745,671	4,797	100.00 %	0.64 %
Asheboro	8	27,156	745,670	649	2.39 %	0.09 %
	9	27,156	745,670	26,507	97.61 %	3.55 %
Asheville	11	94,589	745,671	94,589	100.00 %	12.69 %
Askewville	1	184	745,670	184	100.00 %	0.02 %
Atkinson	7	296	745,671	296	100.00 %	0.04 %
Atlantic Beach	3	1,364	745,671	1,364	100.00 %	0.18 %
Aulander	1	763	745,670	763	100.00 %	0.10 %
Aurora	3	455	745,671	455	100.00 %	0.06 %
Autryville	7	167	745,671	167	100.00 %	0.02 %
Ayden	1	4,977	745,670	4,977	100.00 %	0.67 %
	3	4,977	745,671	0	0.00 %	0.00 %
Badin	9	2,024	745,670	2,024	100.00 %	0.27 %
Bailey	1	568	745,670	568	100.00 %	0.08 %
Bakersville	11	450	745,671	450	100.00 %	0.06 %
Bald Head Island	7	268	745,671	268	100.00 %	0.04 %
Banner Elk	10	1,049	745,670	1,049	100.00 %	0.14 %
Bath	3	245	745,671	245	100.00 %	0.03 %
Bayboro	3	1,161	745,671	1,161	100.00 %	0.16 %
Bear Grass	1	89	745,670	89	100.00 %	0.01 %
Beaufort	3	4,464	745,671	4,464	100.00 %	0.60 %
Beech Mountain (Avery)	10	62	745,670	62	100.00 %	0.01 %
Beech Mountain (Watauga)	5	613	745,670	613	100.00 %	0.08 %
Belhaven	3	1,410	745,671	1,410	100.00 %	0.19 %
Belmont	14	15,010	745,670	15,010	100.00 %	2.01 %
Belville	7	2,406	745,671	2,406	100.00 %	0.32 %
Belwood	14	857	745,670	857	100.00 %	0.11 %

Municipality by County - District Report

District Plan: CCC22-3

Municipality	District	Total Muni Population	Total District Population	Muni Pop in District	Percent of Muni Pop in District	Percent of District Pop in Muni
Benson (Harnett)	9	0	745,670	0	0.00 %	0.00 %
Benson (Johnston)	9	3,967	745,670	3,967	100.00 %	0.53 %
Bermuda Run	10	3,120	745,670	3,120	100.00 %	0.42 %
Bessemer City	14	5,428	745,670	5,428	100.00 %	0.73 %
Bethania	5	344	745,670	344	100.00 %	0.05 %
Bethel	1	1,373	745,670	1,373	100.00 %	0.18 %
Beulaville	7	1,116	745,671	1,116	100.00 %	0.15 %
Biltmore Forest	11	1,409	745,671	1,409	100.00 %	0.19 %
Biscoe	9	1,848	745,670	1,848	100.00 %	0.25 %
Black Creek	1	692	745,670	692	100.00 %	0.09 %
Black Mountain	11	8,426	745,671	8,426	100.00 %	1.13 %
Bladenboro	7	1,648	745,671	1,648	100.00 %	0.22 %
Blowing Rock (Caldwell)	10	91	745,670	91	100.00 %	0.01 %
Blowing Rock (Watauga)	5	1,285	745,670	1,285	100.00 %	0.17 %
Boardman	7	166	745,671	166	100.00 %	0.02 %
Bogue	3	695	745,671	695	100.00 %	0.09 %
Boiling Spring Lakes	7	5,943	745,671	5,943	100.00 %	0.80 %
Boiling Springs	14	4,615	745,670	4,615	100.00 %	0.62 %
Bolivia	7	149	745,671	149	100.00 %	0.02 %
Bolton	7	519	745,671	519	100.00 %	0.07 %
Boone	5	19,092	745,670	19,092	100.00 %	2.56 %
Boonville	5	1,185	745,670	1,185	100.00 %	0.16 %
Bostic	14	355	745,670	355	100.00 %	0.05 %
Brevard	11	7,744	745,671	7,744	100.00 %	1.04 %
Bridgeton	3	349	745,671	349	100.00 %	0.05 %
Broadway (Harnett)	9	0	745,670	0	0.00 %	0.00 %
Broadway (Lee)	9	1,267	745,670	1,267	100.00 %	0.17 %
Brookford	10	442	745,670	442	100.00 %	0.06 %
Brunswick	7	973	745,671	973	100.00 %	0.13 %
Bryson City	11	1,558	745,671	1,558	100.00 %	0.21 %
Bunn	1	327	745,670	327	100.00 %	0.04 %
Burgaw	7	3,088	745,671	3,088	100.00 %	0.41 %
Burlington (Alamance)	8	55,481	745,670	55,481	100.00 %	7.44 %
Burlington (Guilford)	6	1,822	745,671	1,822	100.00 %	0.24 %
Burnsville	11	1,614	745,671	1,614	100.00 %	0.22 %
Butner	1	8,397	745,670	8,397	100.00 %	1.13 %
Cajah's Mountain	10	2,722	745,670	2,722	100.00 %	0.37 %
Calabash	7	2,011	745,671	2,011	100.00 %	0.27 %
Calypso	7	327	745,671	327	100.00 %	0.04 %
Cameron	13	244	745,671	244	100.00 %	0.03 %
Candor (Montgomery)	9	813	745,670	813	100.00 %	0.11 %

Municipality by County - District Report

District Plan: CCC22-3

Municipality	District	Total Muni Population	Total District Population	Muni Pop in District	Percent of Muni Pop in District	Percent of District Pop in Muni
Candor (Moore)	13	0	745,671	0	0.00 %	0.00 %
Canton	11	4,422	745,671	4,422	100.00 %	0.59 %
Cape Carteret	3	2,224	745,671	2,224	100.00 %	0.30 %
Carolina Beach	7	6,564	745,671	6,564	100.00 %	0.88 %
Carolina Shores	7	4,588	745,671	4,588	100.00 %	0.62 %
Carrboro	5	21,295	745,670	21,295	100.00 %	2.86 %
Carthage	13	2,775	745,671	2,775	100.00 %	0.37 %
Cary (Chatham)	9	3,709	745,670	3,709	100.00 %	0.50 %
Cary (Wake)	2	171,012	745,671	82,485	48.23 %	11.06 %
	4	171,012	745,671	88,527	51.77 %	11.87 %
Casar	14	305	745,670	305	100.00 %	0.04 %
Castalia	1	264	745,670	264	100.00 %	0.04 %
Caswell Beach	7	395	745,671	395	100.00 %	0.05 %
Catawba	10	702	745,670	702	100.00 %	0.09 %
Cedar Point	3	1,764	745,671	1,764	100.00 %	0.24 %
Cedar Rock	10	301	745,670	301	100.00 %	0.04 %
Cerro Gordo	7	131	745,671	131	100.00 %	0.02 %
Chadbourn	7	1,574	745,671	1,574	100.00 %	0.21 %
Chapel Hill (Durham)	4	2,906	745,671	2,906	100.00 %	0.39 %
Chapel Hill (Orange)	5	59,054	745,670	59,054	100.00 %	7.92 %
Charlotte	12	874,579	745,671	543,856	62.18 %	72.94 %
	14	874,579	745,670	330,723	37.82 %	44.35 %
Cherryville	14	6,078	745,670	6,078	100.00 %	0.82 %
Chimney Rock Village	11	140	745,671	140	100.00 %	0.02 %
China Grove	8	4,434	745,670	4,434	100.00 %	0.59 %
Chocowinity	3	722	745,671	722	100.00 %	0.10 %
Claremont	10	1,692	745,670	1,692	100.00 %	0.23 %
Clarkton	7	614	745,671	614	100.00 %	0.08 %
Clayton (Johnston)	7	26,307	745,671	4,263	16.20 %	0.57 %
	9	26,307	745,670	22,044	83.80 %	2.96 %
Clayton (Wake)	2	0	745,671	0	0.00 %	0.00 %
	4	0	745,671	0	0.00 %	0.00 %
Clemmons	5	21,163	745,670	21,163	100.00 %	2.84 %
Cleveland	10	846	745,670	846	100.00 %	0.11 %
Clinton	7	8,383	745,671	8,383	100.00 %	1.12 %
Clyde	11	1,368	745,671	1,368	100.00 %	0.18 %
Coats	9	2,155	745,670	2,155	100.00 %	0.29 %
Cofield	1	267	745,670	267	100.00 %	0.04 %
Colerain	1	217	745,670	217	100.00 %	0.03 %
Columbia	3	610	745,671	610	100.00 %	0.08 %
Columbus	11	1,060	745,671	1,060	100.00 %	0.14 %

Municipality by County - District Report

District Plan: CCC22-3

Municipality	District	Total Muni Population	Total District Population	Muni Pop in District	Percent of Muni Pop in District	Percent of District Pop in Muni
Como	1	67	745,670	67	100.00 %	0.01 %
Concord	8	105,240	745,670	105,240	100.00 %	14.11 %
Conetoe	1	198	745,670	198	100.00 %	0.03 %
Connelly Springs	10	1,529	745,670	1,529	100.00 %	0.21 %
Conover	10	8,421	745,670	8,421	100.00 %	1.13 %
Conway	1	752	745,670	752	100.00 %	0.10 %
Cooleemee	10	940	745,670	940	100.00 %	0.13 %
Cornelius	12	31,412	745,671	31,412	100.00 %	4.21 %
Cove City	3	378	745,671	378	100.00 %	0.05 %
Cramerton	14	5,296	745,670	5,296	100.00 %	0.71 %
Creedmoor	1	4,866	745,670	4,866	100.00 %	0.65 %
Creswell	1	207	745,670	207	100.00 %	0.03 %
Crossnore	10	143	745,670	143	100.00 %	0.02 %
Dallas	14	5,927	745,670	5,927	100.00 %	0.79 %
Danbury	5	189	745,670	189	100.00 %	0.03 %
Davidson (Iredell)	10	378	745,670	378	100.00 %	0.05 %
Davidson (Mecklenburg)	12	14,728	745,671	14,728	100.00 %	1.98 %
Dellview	14	6	745,670	6	100.00 %	0.00 %
Denton	8	1,494	745,670	1,494	100.00 %	0.20 %
Dillsboro	11	213	745,671	213	100.00 %	0.03 %
Dobbins Heights	13	687	745,671	687	100.00 %	0.09 %
Dobson	5	1,462	745,670	1,462	100.00 %	0.20 %
Dortches	1	1,082	745,670	1,082	100.00 %	0.15 %
Dover	3	349	745,671	349	100.00 %	0.05 %
Drexel	10	1,760	745,670	1,760	100.00 %	0.24 %
Dublin	7	267	745,671	267	100.00 %	0.04 %
Duck	3	742	745,671	742	100.00 %	0.10 %
Dunn	9	8,446	745,670	8,445	99.99 %	1.13 %
	13	8,446	745,671	1	0.01 %	0.00 %
Durham (Durham)	4	283,093	745,671	283,093	100.00 %	37.96 %
Durham (Orange)	5	144	745,670	144	100.00 %	0.02 %
Durham (Wake)	2	269	745,671	269	100.00 %	0.04 %
	4	269	745,671	0	0.00 %	0.00 %
Earl	14	198	745,670	198	100.00 %	0.03 %
East Arcadia	7	418	745,671	418	100.00 %	0.06 %
East Bend	5	634	745,670	634	100.00 %	0.09 %
East Laurinburg	13	234	745,671	234	100.00 %	0.03 %
East Spencer	8	1,567	745,670	1,567	100.00 %	0.21 %
Eastover	13	3,656	745,671	3,656	100.00 %	0.49 %
Eden	5	15,421	745,670	15,421	100.00 %	2.07 %
Edenton	1	4,460	745,670	4,460	100.00 %	0.60 %

Municipality by County - District Report

District Plan: CCC22-3

Municipality	District	Total Muni Population	Total District Population	Muni Pop in District	Percent of Muni Pop in District	Percent of District Pop in Muni
Elizabeth City (Camden)	3	38	745,671	38	100.00 %	0.01 %
Elizabeth City (Pasquotank)	1	18,593	745,670	18,593	100.00 %	2.49 %
Elizabethtown	7	3,296	745,671	3,296	100.00 %	0.44 %
Elk Park	10	542	745,670	542	100.00 %	0.07 %
Elkin (Surry)	5	4,049	745,670	4,049	100.00 %	0.54 %
Elkin (Wilkes)	5	73	745,670	73	100.00 %	0.01 %
Ellenboro	14	723	745,670	723	100.00 %	0.10 %
Ellerbe	9	864	745,670	864	100.00 %	0.12 %
Elm City (Nash)	1	0	745,670	0	0.00 %	0.00 %
Elm City (Wilson)	1	1,218	745,670	1,218	100.00 %	0.16 %
Elon	8	11,336	745,670	11,336	100.00 %	1.52 %
Emerald Isle	3	3,847	745,671	3,847	100.00 %	0.52 %
Enfield	1	1,865	745,670	1,865	100.00 %	0.25 %
Erwin	9	4,542	745,670	0	0.00 %	0.00 %
	13	4,542	745,671	4,542	100.00 %	0.61 %
Eureka	3	214	745,671	214	100.00 %	0.03 %
Everetts	1	150	745,670	150	100.00 %	0.02 %
Fair Bluff	7	709	745,671	709	100.00 %	0.10 %
Fairmont	13	2,191	745,671	2,191	100.00 %	0.29 %
Fairview	9	3,456	745,670	3,456	100.00 %	0.46 %
Faison (Duplin)	7	784	745,671	784	100.00 %	0.11 %
Faison (Sampson)	7	0	745,671	0	0.00 %	0.00 %
Faith	8	819	745,670	819	100.00 %	0.11 %
Falcon (Cumberland)	13	324	745,671	324	100.00 %	0.04 %
Falcon (Sampson)	7	0	745,671	0	0.00 %	0.00 %
Falkland	1	47	745,670	47	100.00 %	0.01 %
Fallston	14	627	745,670	627	100.00 %	0.08 %
Farmville	1	4,461	745,670	4,461	100.00 %	0.60 %
Fayetteville	13	208,501	745,671	208,501	100.00 %	27.96 %
Flat Rock	11	3,486	745,671	3,486	100.00 %	0.47 %
Fletcher	11	7,987	745,671	7,987	100.00 %	1.07 %
Fontana Dam	11	13	745,671	13	100.00 %	0.00 %
Forest City	14	7,377	745,670	7,377	100.00 %	0.99 %
Forest Hills	11	303	745,671	303	100.00 %	0.04 %
Fountain	1	385	745,670	385	100.00 %	0.05 %
Four Oaks	7	2,158	745,671	2,158	100.00 %	0.29 %
	9	2,158	745,670	0	0.00 %	0.00 %
Foxfire	13	1,288	745,671	1,288	100.00 %	0.17 %
Franklin	11	4,175	745,671	4,175	100.00 %	0.56 %
Franklinton	1	2,456	745,670	2,456	100.00 %	0.33 %
Franklinville	9	1,197	745,670	1,197	100.00 %	0.16 %

Municipality by County - District Report

District Plan: CCC22-3

Municipality	District	Total Muni Population	Total District Population	Muni Pop in District	Percent of Muni Pop in District	Percent of District Pop in Muni
Fremont	3	1,196	745,671	1,196	100.00 %	0.16 %
Fuquay-Varina (Harnett)	9	0	745,670	0	0.00 %	0.00 %
Fuquay-Varina (Wake)	4	34,152	745,671	34,152	100.00 %	4.58 %
Gamewell	10	3,702	745,670	3,702	100.00 %	0.50 %
Garland	7	595	745,671	595	100.00 %	0.08 %
Garner	2	31,159	745,671	14	0.04 %	0.00 %
	4	31,159	745,671	31,145	99.96 %	4.18 %
Garysburg	1	904	745,670	904	100.00 %	0.12 %
Gaston	1	1,008	745,670	1,008	100.00 %	0.14 %
Gastonia	14	80,411	745,670	80,411	100.00 %	10.78 %
Gatesville	1	267	745,670	267	100.00 %	0.04 %
Gibson	13	449	745,671	449	100.00 %	0.06 %
Gibsonville (Alamance)	8	4,278	745,670	4,278	100.00 %	0.57 %
Gibsonville (Guilford)	6	4,642	745,671	4,642	100.00 %	0.62 %
Glen Alpine	10	1,529	745,670	1,529	100.00 %	0.21 %
Godwin	13	128	745,671	128	100.00 %	0.02 %
Goldsboro	3	33,657	745,671	33,656	100.00 %	4.51 %
	7	33,657	745,671	1	0.00 %	0.00 %
Goldston	9	234	745,670	234	100.00 %	0.03 %
Graham	8	17,157	745,670	17,157	100.00 %	2.30 %
Grandfather Village	10	95	745,670	95	100.00 %	0.01 %
Granite Falls	10	4,965	745,670	4,965	100.00 %	0.67 %
Granite Quarry	8	2,984	745,670	2,984	100.00 %	0.40 %
Grantsboro	3	692	745,671	692	100.00 %	0.09 %
Green Level	8	3,152	745,670	3,152	100.00 %	0.42 %
Greenevers	7	567	745,671	567	100.00 %	0.08 %
Greensboro	6	299,035	745,671	299,035	100.00 %	40.10 %
Greenville	1	87,521	745,670	46,971	53.67 %	6.30 %
	3	87,521	745,671	40,550	46.33 %	5.44 %
Grifton (Lenoir)	3	147	745,671	147	100.00 %	0.02 %
Grifton (Pitt)	3	2,301	745,671	2,301	100.00 %	0.31 %
Grimesland	3	386	745,671	386	100.00 %	0.05 %
Grover	14	802	745,670	802	100.00 %	0.11 %
Halifax	1	170	745,670	170	100.00 %	0.02 %
Hamilton	1	306	745,670	306	100.00 %	0.04 %
Hamlet	13	6,025	745,671	6,025	100.00 %	0.81 %
Harmony	10	543	745,670	543	100.00 %	0.07 %
Harrells (Duplin)	7	0	745,671	0	0.00 %	0.00 %
Harrells (Sampson)	7	160	745,671	160	100.00 %	0.02 %
Harrellsville	1	85	745,670	85	100.00 %	0.01 %
Harrisburg	8	18,967	745,670	18,967	100.00 %	2.54 %

Municipality by County - District Report

District Plan: CCC22-3

Municipality	District	Total Muni Population	Total District Population	Muni Pop in District	Percent of Muni Pop in District	Percent of District Pop in Muni
Hassell	1	49	745,670	49	100.00 %	0.01 %
Havelock	3	16,621	745,671	16,621	100.00 %	2.23 %
Haw River	8	2,252	745,670	2,252	100.00 %	0.30 %
Hayesville	11	461	745,671	461	100.00 %	0.06 %
Hemby Bridge	9	1,614	745,670	1,614	100.00 %	0.22 %
Henderson	1	15,060	745,670	15,060	100.00 %	2.02 %
Hendersonville	11	15,137	745,671	15,137	100.00 %	2.03 %
Hertford	1	1,934	745,670	1,934	100.00 %	0.26 %
Hickory (Burke)	10	79	745,670	79	100.00 %	0.01 %
Hickory (Caldwell)	10	32	745,670	32	100.00 %	0.00 %
Hickory (Catawba)	10	43,379	745,670	43,379	100.00 %	5.82 %
High Point (Davidson)	8	6,646	745,670	6,646	100.00 %	0.89 %
High Point (Forsyth)	6	84	745,671	84	100.00 %	0.01 %
High Point (Guilford)	6	107,321	745,671	107,321	100.00 %	14.39 %
High Point (Randolph)	8	8	745,670	8	100.00 %	0.00 %
High Shoals	14	595	745,670	595	100.00 %	0.08 %
Highlands (Jackson)	11	12	745,671	12	100.00 %	0.00 %
Highlands (Macon)	11	1,060	745,671	1,060	100.00 %	0.14 %
Hildebran	10	1,679	745,670	1,679	100.00 %	0.23 %
Hillsborough	5	9,660	745,670	9,660	100.00 %	1.30 %
Hobgood	1	268	745,670	268	100.00 %	0.04 %
Hoffman	13	418	745,671	418	100.00 %	0.06 %
Holden Beach	7	921	745,671	921	100.00 %	0.12 %
Holly Ridge	3	4,171	745,671	4,171	100.00 %	0.56 %
Holly Springs	4	41,239	745,671	41,239	100.00 %	5.53 %
Hookerton	1	413	745,670	413	100.00 %	0.06 %
Hope Mills	13	17,808	745,671	17,808	100.00 %	2.39 %
Hot Springs	11	520	745,671	520	100.00 %	0.07 %
Hudson	10	3,780	745,670	3,780	100.00 %	0.51 %
Huntersville	12	61,376	745,671	61,376	100.00 %	8.23 %
Indian Beach	3	223	745,671	223	100.00 %	0.03 %
Indian Trail	9	39,997	745,670	39,997	100.00 %	5.36 %
Jackson	1	430	745,670	430	100.00 %	0.06 %
Jacksonville	3	72,723	745,671	72,723	100.00 %	9.75 %
Jamestown	6	3,668	745,671	3,668	100.00 %	0.49 %
Jamesville	1	424	745,670	424	100.00 %	0.06 %
Jefferson	5	1,622	745,670	1,622	100.00 %	0.22 %
Jonesville	5	2,308	745,670	2,308	100.00 %	0.31 %
Kannapolis (Cabarrus)	8	42,846	745,670	42,846	100.00 %	5.75 %
Kannapolis (Rowan)	8	10,268	745,670	10,268	100.00 %	1.38 %
Kelford	1	203	745,670	203	100.00 %	0.03 %

Municipality by County - District Report

District Plan: CCC22-3

Municipality	District	Total Muni Population	Total District Population	Muni Pop in District	Percent of Muni Pop in District	Percent of District Pop in Muni
Kenansville	7	770	745,671	770	100.00 %	0.10 %
Kenly (Johnston)	7	1,293	745,671	1,293	100.00 %	0.17 %
Kenly (Wilson)	1	198	745,670	198	100.00 %	0.03 %
Kernersville (Forsyth)	6	25,947	745,671	25,947	100.00 %	3.48 %
Kernersville (Guilford)	6	502	745,671	502	100.00 %	0.07 %
Kill Devil Hills	3	7,656	745,671	7,656	100.00 %	1.03 %
King (Forsyth)	5	591	745,670	591	100.00 %	0.08 %
King (Stokes)	5	6,606	745,670	6,606	100.00 %	0.89 %
Kings Mountain (Cleveland)	14	10,032	745,670	10,032	100.00 %	1.35 %
Kings Mountain (Gaston)	14	1,110	745,670	1,110	100.00 %	0.15 %
Kingstown	14	656	745,670	656	100.00 %	0.09 %
Kinston	3	19,900	745,671	19,900	100.00 %	2.67 %
Kittrell	1	132	745,670	132	100.00 %	0.02 %
Kitty Hawk	3	3,689	745,671	3,689	100.00 %	0.49 %
Knightdale	2	19,435	745,671	19,435	100.00 %	2.61 %
Kure Beach	7	2,191	745,671	2,191	100.00 %	0.29 %
La Grange	3	2,595	745,671	2,595	100.00 %	0.35 %
Lake Lure	11	1,365	745,671	1,365	100.00 %	0.18 %
Lake Park	9	3,269	745,670	3,269	100.00 %	0.44 %
Lake Santeetlah	11	38	745,671	38	100.00 %	0.01 %
Lake Waccamaw	7	1,296	745,671	1,296	100.00 %	0.17 %
Landis	8	3,690	745,670	3,690	100.00 %	0.49 %
	10	3,690	745,670	0	0.00 %	0.00 %
Lansing	5	126	745,670	126	100.00 %	0.02 %
Lasker	1	64	745,670	64	100.00 %	0.01 %
Lattimore	14	406	745,670	406	100.00 %	0.05 %
Laurel Park	11	2,250	745,671	2,250	100.00 %	0.30 %
Laurinburg	13	14,978	745,671	14,978	100.00 %	2.01 %
Lawndale	14	570	745,670	570	100.00 %	0.08 %
Leggett	1	37	745,670	37	100.00 %	0.00 %
Leland	7	22,908	745,671	22,908	100.00 %	3.07 %
Lenoir	10	18,352	745,670	18,352	100.00 %	2.46 %
Lewiston Woodville	1	426	745,670	426	100.00 %	0.06 %
Lewisville	5	13,381	745,670	13,381	100.00 %	1.79 %
Lexington	8	19,632	745,670	19,632	100.00 %	2.63 %
Liberty	8	2,655	745,670	2,655	100.00 %	0.36 %
	9	2,655	745,670	0	0.00 %	0.00 %
Lilesville	9	395	745,670	395	100.00 %	0.05 %
Lillington	9	4,735	745,670	3,853	81.37 %	0.52 %
	13	4,735	745,671	882	18.63 %	0.12 %
Lincolnton	10	11,091	745,670	11,091	100.00 %	1.49 %

Municipality by County - District Report

District Plan: CCC22-3

Municipality	District	Total Muni Population	Total District Population	Muni Pop in District	Percent of Muni Pop in District	Percent of District Pop in Muni
Linden	13	136	745,671	136	100.00 %	0.02 %
Littleton	1	559	745,670	559	100.00 %	0.07 %
Locust (Cabarrus)	8	541	745,670	541	100.00 %	0.07 %
Locust (Stanly)	9	3,996	745,670	3,996	100.00 %	0.54 %
Long View (Burke)	10	735	745,670	735	100.00 %	0.10 %
Long View (Catawba)	10	4,353	745,670	4,353	100.00 %	0.58 %
Louisburg	1	3,064	745,670	3,064	100.00 %	0.41 %
Love Valley	10	154	745,670	154	100.00 %	0.02 %
Lowell	14	3,654	745,670	3,654	100.00 %	0.49 %
Lucama	1	1,036	745,670	1,036	100.00 %	0.14 %
Lumber Bridge	13	82	745,671	82	100.00 %	0.01 %
Lumberton	13	19,025	745,671	19,025	100.00 %	2.55 %
Macclesfield	1	413	745,670	413	100.00 %	0.06 %
Macon	1	110	745,670	110	100.00 %	0.01 %
Madison	5	2,129	745,670	2,129	100.00 %	0.29 %
Maggie Valley	11	1,687	745,671	1,687	100.00 %	0.23 %
Magnolia	7	831	745,671	831	100.00 %	0.11 %
Maiden (Catawba)	10	3,736	745,670	3,736	100.00 %	0.50 %
Maiden (Lincoln)	10	0	745,670	0	0.00 %	0.00 %
Manteo	3	1,600	745,671	1,600	100.00 %	0.21 %
Marietta	13	111	745,671	111	100.00 %	0.01 %
Marion	10	7,717	745,670	2,273	29.45 %	0.30 %
	11	7,717	745,671	5,444	70.55 %	0.73 %
Mars Hill	11	2,007	745,671	2,007	100.00 %	0.27 %
Marshall	11	777	745,671	777	100.00 %	0.10 %
Marshville	9	2,522	745,670	2,522	100.00 %	0.34 %
Marvin	9	6,358	745,670	6,358	100.00 %	0.85 %
Matthews	12	29,435	745,671	29,435	100.00 %	3.95 %
Maxton (Robeson)	13	1,902	745,671	1,902	100.00 %	0.26 %
Maxton (Scotland)	13	208	745,671	208	100.00 %	0.03 %
Mayodan	5	2,418	745,670	2,418	100.00 %	0.32 %
Maysville	3	818	745,671	818	100.00 %	0.11 %
McAdenville	14	890	745,670	890	100.00 %	0.12 %
McDonald	13	94	745,671	94	100.00 %	0.01 %
McFarlan	9	94	745,670	94	100.00 %	0.01 %
Mebane (Alamance)	8	14,626	745,670	14,626	100.00 %	1.96 %
Mebane (Orange)	5	3,171	745,670	3,171	100.00 %	0.43 %
Mesic	3	144	745,671	144	100.00 %	0.02 %
Micro	7	458	745,671	458	100.00 %	0.06 %
Middleburg	1	101	745,670	101	100.00 %	0.01 %
Middlesex	1	912	745,670	912	100.00 %	0.12 %

Municipality by County - District Report

District Plan: CCC22-3

Municipality	District	Total Muni Population	Total District Population	Muni Pop in District	Percent of Muni Pop in District	Percent of District Pop in Muni
Midland (Cabarrus)	8	4,684	745,670	4,684	100.00 %	0.63 %
Midland (Mecklenburg)	12	0	745,671	0	0.00 %	0.00 %
Midway	8	4,742	745,670	4,742	100.00 %	0.64 %
Mills River	11	7,078	745,671	7,078	100.00 %	0.95 %
Milton	5	155	745,670	155	100.00 %	0.02 %
Mineral Springs	9	3,159	745,670	3,159	100.00 %	0.42 %
Minnesott Beach	3	530	745,671	530	100.00 %	0.07 %
Mint Hill (Mecklenburg)	12	26,444	745,671	26,444	100.00 %	3.55 %
Mint Hill (Union)	9	6	745,670	6	100.00 %	0.00 %
Misenheimer	9	650	745,670	650	100.00 %	0.09 %
Mocksville	10	5,900	745,670	5,900	100.00 %	0.79 %
Momeyer	1	277	745,670	277	100.00 %	0.04 %
Monroe	9	34,562	745,670	34,562	100.00 %	4.64 %
Montreat	11	901	745,671	901	100.00 %	0.12 %
Mooresboro	14	293	745,670	293	100.00 %	0.04 %
Mooresville	10	50,193	745,670	50,193	100.00 %	6.73 %
Morehead City	3	9,556	745,671	9,556	100.00 %	1.28 %
Morganton	10	17,474	745,670	17,474	100.00 %	2.34 %
Morrisville (Durham)	4	207	745,671	207	100.00 %	0.03 %
Morrisville (Wake)	2	29,423	745,671	13,377	45.46 %	1.79 %
	4	29,423	745,671	16,046	54.54 %	2.15 %
Morven	9	329	745,670	329	100.00 %	0.04 %
Mount Airy	5	10,676	745,670	10,676	100.00 %	1.43 %
Mount Gilead	9	1,171	745,670	1,171	100.00 %	0.16 %
Mount Holly	14	17,703	745,670	17,703	100.00 %	2.37 %
Mount Olive (Duplin)	7	5	745,671	5	100.00 %	0.00 %
Mount Olive (Wayne)	3	4,193	745,671	22	0.52 %	0.00 %
	7	4,193	745,671	4,171	99.48 %	0.56 %
Mount Pleasant	8	1,671	745,670	1,671	100.00 %	0.22 %
Murfreesboro	1	2,619	745,670	2,619	100.00 %	0.35 %
Murphy	11	1,608	745,671	1,608	100.00 %	0.22 %
Nags Head	3	3,168	745,671	3,168	100.00 %	0.42 %
Nashville	1	5,632	745,670	5,632	100.00 %	0.76 %
Navassa	7	1,367	745,671	1,367	100.00 %	0.18 %
New Bern	3	31,291	745,671	31,291	100.00 %	4.20 %
New London	9	607	745,670	607	100.00 %	0.08 %
Newland	10	715	745,670	715	100.00 %	0.10 %
Newport	3	4,364	745,671	4,364	100.00 %	0.59 %
Newton	10	13,148	745,670	13,148	100.00 %	1.76 %
Newton Grove	7	585	745,671	585	100.00 %	0.08 %
Norlina	1	920	745,670	920	100.00 %	0.12 %

Municipality by County - District Report

District Plan: CCC22-3

Municipality	District	Total Muni Population	Total District Population	Muni Pop in District	Percent of Muni Pop in District	Percent of District Pop in Muni
Norman	9	100	745,670	100	100.00 %	0.01 %
	13	100	745,671	0	0.00 %	0.00 %
North Topsail Beach	3	1,005	745,671	1,005	100.00 %	0.13 %
North Wilkesboro	5	4,382	745,670	4,382	100.00 %	0.59 %
Northwest	7	703	745,671	703	100.00 %	0.09 %
Norwood	9	2,367	745,670	2,367	100.00 %	0.32 %
Oak City	1	266	745,670	266	100.00 %	0.04 %
Oak Island	7	8,396	745,671	8,396	100.00 %	1.13 %
Oak Ridge	6	7,474	745,671	7,474	100.00 %	1.00 %
Oakboro	9	2,128	745,670	2,128	100.00 %	0.29 %
Ocean Isle Beach	7	867	745,671	867	100.00 %	0.12 %
Old Fort	11	811	745,671	811	100.00 %	0.11 %
Oriental	3	880	745,671	880	100.00 %	0.12 %
Orrum	13	59	745,671	59	100.00 %	0.01 %
Ossipee	8	536	745,670	536	100.00 %	0.07 %
Oxford	1	8,628	745,670	8,628	100.00 %	1.16 %
Pantego	3	164	745,671	164	100.00 %	0.02 %
Parkton	13	504	745,671	504	100.00 %	0.07 %
Parmele	1	243	745,670	243	100.00 %	0.03 %
Patterson Springs	14	571	745,670	571	100.00 %	0.08 %
Peachland	9	390	745,670	390	100.00 %	0.05 %
Peletier	3	769	745,671	769	100.00 %	0.10 %
Pembroke	13	2,823	745,671	2,823	100.00 %	0.38 %
Pikeville	3	712	745,671	712	100.00 %	0.10 %
Pilot Mountain	5	1,440	745,670	1,440	100.00 %	0.19 %
Pine Knoll Shores	3	1,388	745,671	1,388	100.00 %	0.19 %
Pine Level	7	2,046	745,671	2,046	100.00 %	0.27 %
Pinebluff	13	1,473	745,671	1,473	100.00 %	0.20 %
Pinehurst	13	17,581	745,671	17,581	100.00 %	2.36 %
Pinetops	1	1,200	745,670	1,200	100.00 %	0.16 %
Pineville	14	10,602	745,670	10,602	100.00 %	1.42 %
Pink Hill	3	451	745,671	451	100.00 %	0.06 %
Pittsboro	9	4,537	745,670	4,537	100.00 %	0.61 %
Pleasant Garden	6	5,000	745,671	5,000	100.00 %	0.67 %
Plymouth	1	3,320	745,670	3,320	100.00 %	0.45 %
Polkton	9	2,250	745,670	2,250	100.00 %	0.30 %
Polkville	14	516	745,670	516	100.00 %	0.07 %
Pollocksville	3	268	745,671	268	100.00 %	0.04 %
Powellsville	1	189	745,670	189	100.00 %	0.03 %
Princeton	7	1,315	745,671	1,315	100.00 %	0.18 %
Princeville	1	1,254	745,670	1,254	100.00 %	0.17 %

Municipality by County - District Report

District Plan: CCC22-3

Municipality	District	Total Muni Population	Total District Population	Muni Pop in District	Percent of Muni Pop in District	Percent of District Pop in Muni
Proctorville	13	121	745,671	121	100.00 %	0.02 %
Raeford	13	4,559	745,671	4,559	100.00 %	0.61 %
Raleigh (Durham)	4	1,559	745,671	1,559	100.00 %	0.21 %
Raleigh (Wake)	2	466,106	745,671	450,517	96.66 %	60.42 %
	4	466,106	745,671	15,589	3.34 %	2.09 %
Ramseur	9	1,774	745,670	1,774	100.00 %	0.24 %
Randleman	8	4,595	745,670	4,595	100.00 %	0.62 %
Ranlo	14	4,511	745,670	4,511	100.00 %	0.60 %
Raynham	13	60	745,671	60	100.00 %	0.01 %
Red Cross	9	762	745,670	762	100.00 %	0.10 %
Red Oak	1	3,342	745,670	3,342	100.00 %	0.45 %
Red Springs (Hoke)	13	0	745,671	0	0.00 %	0.00 %
Red Springs (Robeson)	13	3,087	745,671	3,087	100.00 %	0.41 %
Reidsville	5	14,583	745,670	14,583	100.00 %	1.96 %
Rennert	13	275	745,671	275	100.00 %	0.04 %
Rhodhiss (Burke)	10	639	745,670	639	100.00 %	0.09 %
Rhodhiss (Caldwell)	10	358	745,670	358	100.00 %	0.05 %
Rich Square	1	894	745,670	894	100.00 %	0.12 %
Richfield	9	582	745,670	582	100.00 %	0.08 %
Richlands	3	2,287	745,671	2,287	100.00 %	0.31 %
River Bend	3	2,902	745,671	2,902	100.00 %	0.39 %
Roanoke Rapids	1	15,229	745,670	15,229	100.00 %	2.04 %
Robbins	13	1,168	745,671	1,168	100.00 %	0.16 %
Robbinsville	11	597	745,671	597	100.00 %	0.08 %
Robersonville	1	1,269	745,670	1,269	100.00 %	0.17 %
Rockingham	13	9,243	745,671	9,243	100.00 %	1.24 %
Rockwell	8	2,302	745,670	2,302	100.00 %	0.31 %
Rocky Mount (Edgecombe)	1	15,414	745,670	15,414	100.00 %	2.07 %
Rocky Mount (Nash)	1	38,927	745,670	38,927	100.00 %	5.22 %
Rolesville	2	9,475	745,671	9,475	100.00 %	1.27 %
Ronda	5	438	745,670	438	100.00 %	0.06 %
Roper	1	485	745,670	485	100.00 %	0.07 %
Rose Hill	7	1,371	745,671	1,371	100.00 %	0.18 %
Roseboro	7	1,163	745,671	1,163	100.00 %	0.16 %
Rosman	11	701	745,671	701	100.00 %	0.09 %
Rowland	13	885	745,671	885	100.00 %	0.12 %
Roxboro	4	8,134	745,671	8,134	100.00 %	1.09 %
Roxobel	1	187	745,670	187	100.00 %	0.03 %
Rural Hall	5	3,351	745,670	3,351	100.00 %	0.45 %
Ruth	11	347	745,671	347	100.00 %	0.05 %
Rutherford College (Burke)	10	1,226	745,670	1,226	100.00 %	0.16 %

Municipality by County - District Report

District Plan: CCC22-3

Municipality	District	Total Muni Population	Total District Population	Muni Pop in District	Percent of Muni Pop in District	Percent of District Pop in Muni
Rutherford College (Caldwell)	10	0	745,670	0	0.00 %	0.00 %
Rutherfordton	11	3,640	745,671	3,640	100.00 %	0.49 %
	14	3,640	745,670	0	0.00 %	0.00 %
Salemburg	7	457	745,671	457	100.00 %	0.06 %
Salisbury	8	35,540	745,670	35,410	99.63 %	4.75 %
	10	35,540	745,670	130	0.37 %	0.02 %
Saluda (Henderson)	11	11	745,671	11	100.00 %	0.00 %
Saluda (Polk)	11	620	745,671	620	100.00 %	0.08 %
Sandy Creek	7	248	745,671	248	100.00 %	0.03 %
Sandyfield	7	430	745,671	430	100.00 %	0.06 %
Sanford	9	30,261	745,670	30,261	100.00 %	4.06 %
Saratoga	1	353	745,670	353	100.00 %	0.05 %
Sawmills	10	5,020	745,670	5,020	100.00 %	0.67 %
Scotland Neck	1	1,640	745,670	1,640	100.00 %	0.22 %
Seaboard	1	542	745,670	542	100.00 %	0.07 %
Seagrove	9	235	745,670	235	100.00 %	0.03 %
Sedalia	6	676	745,671	676	100.00 %	0.09 %
Selma	7	6,317	745,671	6,317	100.00 %	0.85 %
Seven Devils (Avery)	10	38	745,670	38	100.00 %	0.01 %
Seven Devils (Watauga)	5	275	745,670	275	100.00 %	0.04 %
Seven Springs	3	55	745,671	55	100.00 %	0.01 %
Severn	1	191	745,670	191	100.00 %	0.03 %
Shallotte	7	4,185	745,671	4,185	100.00 %	0.56 %
Sharpsburg (Edgecombe)	1	215	745,670	215	100.00 %	0.03 %
Sharpsburg (Nash)	1	1,061	745,670	1,061	100.00 %	0.14 %
Sharpsburg (Wilson)	1	421	745,670	421	100.00 %	0.06 %
Shelby	14	21,918	745,670	21,918	100.00 %	2.94 %
Siler City	9	7,702	745,670	7,702	100.00 %	1.03 %
Simpson	3	390	745,671	390	100.00 %	0.05 %
Sims	1	275	745,670	275	100.00 %	0.04 %
Smithfield	7	11,292	745,671	11,292	100.00 %	1.51 %
Snow Hill	1	1,481	745,670	1,481	100.00 %	0.20 %
Southern Pines	13	15,545	745,671	15,545	100.00 %	2.08 %
Southern Shores	3	3,090	745,671	3,090	100.00 %	0.41 %
Southport	7	3,971	745,671	3,971	100.00 %	0.53 %
Sparta	5	1,834	745,670	1,834	100.00 %	0.25 %
Speed	1	63	745,670	63	100.00 %	0.01 %
Spencer	8	3,308	745,670	3,308	100.00 %	0.44 %
Spencer Mountain	14	0	745,670	0	0.00 %	0.00 %
Spindale	11	4,225	745,671	0	0.00 %	0.00 %
	14	4,225	745,670	4,225	100.00 %	0.57 %

Municipality by County - District Report

District Plan: CCC22-3

Municipality	District	Total Muni Population	Total District Population	Muni Pop in District	Percent of Muni Pop in District	Percent of District Pop in Muni
Spring Hope	1	1,309	745,670	1,309	100.00 %	0.18 %
Spring Lake	13	11,660	745,671	11,660	100.00 %	1.56 %
Spruce Pine	11	2,194	745,671	2,194	100.00 %	0.29 %
St. Helena	7	417	745,671	417	100.00 %	0.06 %
St. James	7	6,529	745,671	6,529	100.00 %	0.88 %
St. Pauls	13	2,045	745,671	2,045	100.00 %	0.27 %
Staley	9	397	745,670	397	100.00 %	0.05 %
Stallings (Mecklenburg)	12	384	745,671	384	100.00 %	0.05 %
Stallings (Union)	9	15,728	745,670	15,728	100.00 %	2.11 %
Stanfield	9	1,585	745,670	1,585	100.00 %	0.21 %
Stanley	14	3,963	745,670	3,963	100.00 %	0.53 %
Stantonsburg	1	762	745,670	762	100.00 %	0.10 %
Star	9	806	745,670	806	100.00 %	0.11 %
Statesville	10	28,419	745,670	28,419	100.00 %	3.81 %
Stedman	13	1,277	745,671	1,277	100.00 %	0.17 %
Stem	1	960	745,670	960	100.00 %	0.13 %
Stokesdale	6	5,924	745,671	5,924	100.00 %	0.79 %
Stoneville	5	1,308	745,670	1,308	100.00 %	0.18 %
Stonewall	3	214	745,671	214	100.00 %	0.03 %
Stovall	1	324	745,670	324	100.00 %	0.04 %
Sugar Mountain	10	371	745,670	371	100.00 %	0.05 %
Summerfield	6	10,951	745,671	10,951	100.00 %	1.47 %
Sunset Beach	7	4,175	745,671	4,175	100.00 %	0.56 %
Surf City (Onslow)	3	334	745,671	334	100.00 %	0.04 %
Surf City (Pender)	7	3,533	745,671	3,533	100.00 %	0.47 %
Swansboro	3	3,744	745,671	3,744	100.00 %	0.50 %
Swepsonville	8	2,445	745,670	2,445	100.00 %	0.33 %
Sylva	11	2,578	745,671	2,578	100.00 %	0.35 %
Tabor City	7	3,781	745,671	3,781	100.00 %	0.51 %
Tar Heel	7	90	745,671	90	100.00 %	0.01 %
Tarboro	1	10,721	745,670	10,721	100.00 %	1.44 %
Taylorsville	10	2,320	745,670	2,320	100.00 %	0.31 %
Taylortown	13	634	745,671	634	100.00 %	0.09 %
Teachey	7	448	745,671	448	100.00 %	0.06 %
Thomasville (Davidson)	8	26,662	745,670	26,662	100.00 %	3.58 %
Thomasville (Randolph)	8	521	745,670	521	100.00 %	0.07 %
Tobaccoville (Forsyth)	5	2,578	745,670	2,578	100.00 %	0.35 %
Tobaccoville (Stokes)	5	0	745,670	0	0.00 %	0.00 %
Topsail Beach	7	461	745,671	461	100.00 %	0.06 %
Trent Woods	3	4,074	745,671	4,074	100.00 %	0.55 %
Trenton	3	238	745,671	238	100.00 %	0.03 %

Municipality by County - District Report

District Plan: CCC22-3

Municipality	District	Total Muni Population	Total District Population	Muni Pop in District	Percent of Muni Pop in District	Percent of District Pop in Muni
Trinity	8	7,006	745,670	7,006	100.00 %	0.94 %
Troutman	10	3,698	745,670	3,698	100.00 %	0.50 %
Troy	9	2,850	745,670	2,850	100.00 %	0.38 %
Tryon	11	1,562	745,671	1,562	100.00 %	0.21 %
Turkey	7	213	745,671	213	100.00 %	0.03 %
Unionville	9	6,643	745,670	6,643	100.00 %	0.89 %
Valdese	10	4,689	745,670	4,689	100.00 %	0.63 %
Vanceboro	3	869	745,671	869	100.00 %	0.12 %
Vandemere	3	246	745,671	246	100.00 %	0.03 %
Varnamtown	7	525	745,671	525	100.00 %	0.07 %
Vass	13	952	745,671	952	100.00 %	0.13 %
Waco	14	310	745,670	310	100.00 %	0.04 %
Wade	13	638	745,671	638	100.00 %	0.09 %
Wadesboro	9	5,008	745,670	5,008	100.00 %	0.67 %
Wagram	13	615	745,671	615	100.00 %	0.08 %
Wake Forest (Franklin)	1	1,504	745,670	1,504	100.00 %	0.20 %
Wake Forest (Wake)	2	46,097	745,671	46,097	100.00 %	6.18 %
Walkertown	6	5,692	745,671	5,692	100.00 %	0.76 %
Wallace (Duplin)	7	3,413	745,671	3,413	100.00 %	0.46 %
Wallace (Pender)	7	0	745,671	0	0.00 %	0.00 %
Wallburg	8	3,051	745,670	3,051	100.00 %	0.41 %
Walnut Cove	5	1,586	745,670	1,586	100.00 %	0.21 %
Walnut Creek	3	1,084	745,671	1,084	100.00 %	0.15 %
Walstonburg	1	193	745,670	193	100.00 %	0.03 %
Warrenton	1	851	745,670	851	100.00 %	0.11 %
Warsaw	7	2,733	745,671	2,733	100.00 %	0.37 %
Washington	3	9,875	745,671	9,875	100.00 %	1.32 %
Washington Park	3	392	745,671	392	100.00 %	0.05 %
Watha	7	181	745,671	181	100.00 %	0.02 %
Waxhaw	9	20,534	745,670	20,534	100.00 %	2.75 %
Waynesville	11	10,140	745,671	10,140	100.00 %	1.36 %
Weaverville	11	4,567	745,671	4,567	100.00 %	0.61 %
Webster	11	372	745,671	372	100.00 %	0.05 %
Weddington (Mecklenburg)	12	5	745,671	5	100.00 %	0.00 %
Weddington (Union)	9	13,176	745,670	13,176	100.00 %	1.77 %
Weldon	1	1,444	745,670	1,444	100.00 %	0.19 %
Wendell	2	9,793	745,671	9,793	100.00 %	1.31 %
Wentworth	5	2,662	745,670	2,662	100.00 %	0.36 %
Wesley Chapel	9	8,681	745,670	8,681	100.00 %	1.16 %
West Jefferson	5	1,279	745,670	1,279	100.00 %	0.17 %
Whispering Pines	13	4,987	745,671	4,987	100.00 %	0.67 %

Municipality by County - District Report

District Plan: CCC22-3

Municipality	District	Total Muni Population	Total District Population	Muni Pop in District	Percent of Muni Pop in District	Percent of District Pop in Muni
Whitakers (Edgecombe)	1	290	745,670	290	100.00 %	0.04 %
Whitakers (Nash)	1	337	745,670	337	100.00 %	0.05 %
White Lake	7	843	745,671	843	100.00 %	0.11 %
Whiteville	7	4,766	745,671	4,766	100.00 %	0.64 %
Whitsett	6	584	745,671	584	100.00 %	0.08 %
Wilkesboro	5	3,687	745,670	3,687	100.00 %	0.49 %
	10	3,687	745,670	0	0.00 %	0.00 %
Williamston	1	5,248	745,670	5,248	100.00 %	0.70 %
Wilmington	7	115,451	745,671	115,451	100.00 %	15.48 %
Wilson	1	47,851	745,670	47,851	100.00 %	6.42 %
Wilson's Mills	7	2,534	745,671	2,534	100.00 %	0.34 %
	9	2,534	745,670	0	0.00 %	0.00 %
Windsor	1	3,582	745,670	3,582	100.00 %	0.48 %
Winfall	1	555	745,670	555	100.00 %	0.07 %
Wingate	9	4,055	745,670	4,055	100.00 %	0.54 %
Winston-Salem	5	249,545	745,670	110,920	44.45 %	14.88 %
	6	249,545	745,671	138,625	55.55 %	18.59 %
Winterville	1	10,462	745,670	10,462	100.00 %	1.40 %
Winton	1	629	745,670	629	100.00 %	0.08 %
Woodfin	11	7,936	745,671	7,936	100.00 %	1.06 %
Woodland	1	557	745,670	557	100.00 %	0.07 %
Wrightsville Beach	7	2,473	745,671	2,473	100.00 %	0.33 %
Yadkinville	5	2,995	745,670	2,995	100.00 %	0.40 %
Yanceyville	5	1,937	745,670	1,937	100.00 %	0.26 %
Youngsville	1	2,016	745,670	2,016	100.00 %	0.27 %
Zebulon (Johnston)	7	0	745,671	0	0.00 %	0.00 %
Zebulon (Wake)	2	6,903	745,671	6,903	100.00 %	0.93 %
			Assigned Geography Total:	**6,017,605**		

Report display: all municipalities

Total Municipalities (by County) Statewide: 614

Fully Assigned Municipalities: 614

Partially Assigned Municipalities: 0

Fully Unassigned Municipalities: 0

Total Districts Assigned: 14

Split Municipalities: 28

Splits Involving Population: 15

District - Municipality by County Report

District Plan: CCC22-3

District	Municipality	Total District Population	Total Muni Population	District Pop in Muni	Percent of District Pop in Muni	Percent of Muni Pop in District
1	Ahoskie	745,670	4,891	4,891	0.66 %	100.00 %
	Askewville	745,670	184	184	0.02 %	100.00 %
	Aulander	745,670	763	763	0.10 %	100.00 %
	Ayden	745,670	4,977	4,977	0.67 %	100.00 %
	Bailey	745,670	568	568	0.08 %	100.00 %
	Bear Grass	745,670	89	89	0.01 %	100.00 %
	Bethel	745,670	1,373	1,373	0.18 %	100.00 %
	Black Creek	745,670	692	692	0.09 %	100.00 %
	Bunn	745,670	327	327	0.04 %	100.00 %
	Butner	745,670	8,397	8,397	1.13 %	100.00 %
	Castalia	745,670	264	264	0.04 %	100.00 %
	Cofield	745,670	267	267	0.04 %	100.00 %
	Colerain	745,670	217	217	0.03 %	100.00 %
	Como	745,670	67	67	0.01 %	100.00 %
	Conetoe	745,670	198	198	0.03 %	100.00 %
	Conway	745,670	752	752	0.10 %	100.00 %
	Creedmoor	745,670	4,866	4,866	0.65 %	100.00 %
	Creswell	745,670	207	207	0.03 %	100.00 %
	Dortches	745,670	1,082	1,082	0.15 %	100.00 %
	Edenton	745,670	4,460	4,460	0.60 %	100.00 %
	Elizabeth City (Pasquotank)	745,670	18,593	18,593	2.49 %	100.00 %
	Elm City (Nash)	745,670	0	0	0.00 %	0.00 %
	Elm City (Wilson)	745,670	1,218	1,218	0.16 %	100.00 %
	Enfield	745,670	1,865	1,865	0.25 %	100.00 %
	Everetts	745,670	150	150	0.02 %	100.00 %
	Falkland	745,670	47	47	0.01 %	100.00 %
	Farmville	745,670	4,461	4,461	0.60 %	100.00 %
	Fountain	745,670	385	385	0.05 %	100.00 %
	Franklinton	745,670	2,456	2,456	0.33 %	100.00 %
	Garysburg	745,670	904	904	0.12 %	100.00 %
	Gaston	745,670	1,008	1,008	0.14 %	100.00 %
	Gatesville	745,670	267	267	0.04 %	100.00 %
	Greenville	745,670	87,521	46,971	6.30 %	53.67 %
	Halifax	745,670	170	170	0.02 %	100.00 %
	Hamilton	745,670	306	306	0.04 %	100.00 %
	Harrellsville	745,670	85	85	0.01 %	100.00 %
	Hassell	745,670	49	49	0.01 %	100.00 %
	Henderson	745,670	15,060	15,060	2.02 %	100.00 %
	Hertford	745,670	1,934	1,934	0.26 %	100.00 %
	Hobgood	745,670	268	268	0.04 %	100.00 %

District - Municipality by County Report

District Plan: CCC22-3

District	Municipality	Total District Population	Total Muni Population	District Pop in Muni	Percent of District Pop in Muni	Percent of Muni Pop in District
1	Hookerton	745,670	413	413	0.06 %	100.00 %
	Jackson	745,670	430	430	0.06 %	100.00 %
	Jamesville	745,670	424	424	0.06 %	100.00 %
	Kelford	745,670	203	203	0.03 %	100.00 %
	Kenly (Wilson)	745,670	198	198	0.03 %	100.00 %
	Kittrell	745,670	132	132	0.02 %	100.00 %
	Lasker	745,670	64	64	0.01 %	100.00 %
	Leggett	745,670	37	37	0.00 %	100.00 %
	Lewiston Woodville	745,670	426	426	0.06 %	100.00 %
	Littleton	745,670	559	559	0.07 %	100.00 %
	Louisburg	745,670	3,064	3,064	0.41 %	100.00 %
	Lucama	745,670	1,036	1,036	0.14 %	100.00 %
	Macclesfield	745,670	413	413	0.06 %	100.00 %
	Macon	745,670	110	110	0.01 %	100.00 %
	Middleburg	745,670	101	101	0.01 %	100.00 %
	Middlesex	745,670	912	912	0.12 %	100.00 %
	Momeyer	745,670	277	277	0.04 %	100.00 %
	Murfreesboro	745,670	2,619	2,619	0.35 %	100.00 %
	Nashville	745,670	5,632	5,632	0.76 %	100.00 %
	Norlina	745,670	920	920	0.12 %	100.00 %
	Oak City	745,670	266	266	0.04 %	100.00 %
	Oxford	745,670	8,628	8,628	1.16 %	100.00 %
	Parmele	745,670	243	243	0.03 %	100.00 %
	Pinetops	745,670	1,200	1,200	0.16 %	100.00 %
	Plymouth	745,670	3,320	3,320	0.45 %	100.00 %
	Powellsville	745,670	189	189	0.03 %	100.00 %
	Princeville	745,670	1,254	1,254	0.17 %	100.00 %
	Red Oak	745,670	3,342	3,342	0.45 %	100.00 %
	Rich Square	745,670	894	894	0.12 %	100.00 %
	Roanoke Rapids	745,670	15,229	15,229	2.04 %	100.00 %
	Robersonville	745,670	1,269	1,269	0.17 %	100.00 %
	Rocky Mount (Edgecombe)	745,670	15,414	15,414	2.07 %	100.00 %
	Rocky Mount (Nash)	745,670	38,927	38,927	5.22 %	100.00 %
	Roper	745,670	485	485	0.07 %	100.00 %
	Roxobel	745,670	187	187	0.03 %	100.00 %
	Saratoga	745,670	353	353	0.05 %	100.00 %
	Scotland Neck	745,670	1,640	1,640	0.22 %	100.00 %
	Seaboard	745,670	542	542	0.07 %	100.00 %
	Severn	745,670	191	191	0.03 %	100.00 %
	Sharpsburg (Edgecombe)	745,670	215	215	0.03 %	100.00 %

District - Municipality by County Report

District Plan: CCC22-3

District	Municipality	Total District Population	Total Muni Population	District Pop in Muni	Percent of District Pop in Muni	Percent of Muni Pop in District
1	Sharpsburg (Nash)	745,670	1,061	1,061	0.14 %	100.00 %
	Sharpsburg (Wilson)	745,670	421	421	0.06 %	100.00 %
	Sims	745,670	275	275	0.04 %	100.00 %
	Snow Hill	745,670	1,481	1,481	0.20 %	100.00 %
	Speed	745,670	63	63	0.01 %	100.00 %
	Spring Hope	745,670	1,309	1,309	0.18 %	100.00 %
	Stantonsburg	745,670	762	762	0.10 %	100.00 %
	Stem	745,670	960	960	0.13 %	100.00 %
	Stovall	745,670	324	324	0.04 %	100.00 %
	Tarboro	745,670	10,721	10,721	1.44 %	100.00 %
	Wake Forest (Franklin)	745,670	1,504	1,504	0.20 %	100.00 %
	Walstonburg	745,670	193	193	0.03 %	100.00 %
	Warrenton	745,670	851	851	0.11 %	100.00 %
	Weldon	745,670	1,444	1,444	0.19 %	100.00 %
	Whitakers (Edgecombe)	745,670	290	290	0.04 %	100.00 %
	Whitakers (Nash)	745,670	337	337	0.05 %	100.00 %
	Williamston	745,670	5,248	5,248	0.70 %	100.00 %
	Wilson	745,670	47,851	47,851	6.42 %	100.00 %
	Windsor	745,670	3,582	3,582	0.48 %	100.00 %
	Winfall	745,670	555	555	0.07 %	100.00 %
	Winterville	745,670	10,462	10,462	1.40 %	100.00 %
	Winton	745,670	629	629	0.08 %	100.00 %
	Woodland	745,670	557	557	0.07 %	100.00 %
	Youngsville	745,670	2,016	2,016	0.27 %	100.00 %
2	Apex	745,671	58,780	0	0.00 %	0.00 %
	Cary (Wake)	745,671	171,012	82,485	11.06 %	48.23 %
	Clayton (Wake)	745,671	0	0	0.00 %	0.00 %
	Durham (Wake)	745,671	269	269	0.04 %	100.00 %
	Garner	745,671	31,159	14	0.00 %	0.04 %
	Knightdale	745,671	19,435	19,435	2.61 %	100.00 %
	Morrisville (Wake)	745,671	29,423	13,377	1.79 %	45.46 %
	Raleigh (Wake)	745,671	466,106	450,517	60.42 %	96.66 %
	Rolesville	745,671	9,475	9,475	1.27 %	100.00 %
	Wake Forest (Wake)	745,671	46,097	46,097	6.18 %	100.00 %
	Wendell	745,671	9,793	9,793	1.31 %	100.00 %
	Zebulon (Wake)	745,671	6,903	6,903	0.93 %	100.00 %
3	Alliance	745,671	733	733	0.10 %	100.00 %
	Arapahoe	745,671	416	416	0.06 %	100.00 %
	Atlantic Beach	745,671	1,364	1,364	0.18 %	100.00 %
	Aurora	745,671	455	455	0.06 %	100.00 %

District - Municipality by County Report

District Plan: CCC22-3

District	Municipality	Total District Population	Total Muni Population	District Pop in Muni	Percent of District Pop in Muni	Percent of Muni Pop in District
3	Ayden	745,671	4,977	0	0.00 %	0.00 %
	Bath	745,671	245	245	0.03 %	100.00 %
	Bayboro	745,671	1,161	1,161	0.16 %	100.00 %
	Beaufort	745,671	4,464	4,464	0.60 %	100.00 %
	Belhaven	745,671	1,410	1,410	0.19 %	100.00 %
	Bogue	745,671	695	695	0.09 %	100.00 %
	Bridgeton	745,671	349	349	0.05 %	100.00 %
	Cape Carteret	745,671	2,224	2,224	0.30 %	100.00 %
	Cedar Point	745,671	1,764	1,764	0.24 %	100.00 %
	Chocowinity	745,671	722	722	0.10 %	100.00 %
	Columbia	745,671	610	610	0.08 %	100.00 %
	Cove City	745,671	378	378	0.05 %	100.00 %
	Dover	745,671	349	349	0.05 %	100.00 %
	Duck	745,671	742	742	0.10 %	100.00 %
	Elizabeth City (Camden)	745,671	38	38	0.01 %	100.00 %
	Emerald Isle	745,671	3,847	3,847	0.52 %	100.00 %
	Eureka	745,671	214	214	0.03 %	100.00 %
	Fremont	745,671	1,196	1,196	0.16 %	100.00 %
	Goldsboro	745,671	33,657	33,656	4.51 %	100.00 %
	Grantsboro	745,671	692	692	0.09 %	100.00 %
	Greenville	745,671	87,521	40,550	5.44 %	46.33 %
	Grifton (Lenoir)	745,671	147	147	0.02 %	100.00 %
	Grifton (Pitt)	745,671	2,301	2,301	0.31 %	100.00 %
	Grimesland	745,671	386	386	0.05 %	100.00 %
	Havelock	745,671	16,621	16,621	2.23 %	100.00 %
	Holly Ridge	745,671	4,171	4,171	0.56 %	100.00 %
	Indian Beach	745,671	223	223	0.03 %	100.00 %
	Jacksonville	745,671	72,723	72,723	9.75 %	100.00 %
	Kill Devil Hills	745,671	7,656	7,656	1.03 %	100.00 %
	Kinston	745,671	19,900	19,900	2.67 %	100.00 %
	Kitty Hawk	745,671	3,689	3,689	0.49 %	100.00 %
	La Grange	745,671	2,595	2,595	0.35 %	100.00 %
	Manteo	745,671	1,600	1,600	0.21 %	100.00 %
	Maysville	745,671	818	818	0.11 %	100.00 %
	Mesic	745,671	144	144	0.02 %	100.00 %
	Minnesott Beach	745,671	530	530	0.07 %	100.00 %
	Morehead City	745,671	9,556	9,556	1.28 %	100.00 %
	Mount Olive (Wayne)	745,671	4,193	22	0.00 %	0.52 %
	Nags Head	745,671	3,168	3,168	0.42 %	100.00 %
	New Bern	745,671	31,291	31,291	4.20 %	100.00 %

District - Municipality by County Report

District Plan: CCC22-3

District	Municipality	Total District Population	Total Muni Population	District Pop in Muni	Percent of District Pop in Muni	Percent of Muni Pop in District
3	Newport	745,671	4,364	4,364	0.59 %	100.00 %
	North Topsail Beach	745,671	1,005	1,005	0.13 %	100.00 %
	Oriental	745,671	880	880	0.12 %	100.00 %
	Pantego	745,671	164	164	0.02 %	100.00 %
	Peletier	745,671	769	769	0.10 %	100.00 %
	Pikeville	745,671	712	712	0.10 %	100.00 %
	Pine Knoll Shores	745,671	1,388	1,388	0.19 %	100.00 %
	Pink Hill	745,671	451	451	0.06 %	100.00 %
	Pollocksville	745,671	268	268	0.04 %	100.00 %
	Richlands	745,671	2,287	2,287	0.31 %	100.00 %
	River Bend	745,671	2,902	2,902	0.39 %	100.00 %
	Seven Springs	745,671	55	55	0.01 %	100.00 %
	Simpson	745,671	390	390	0.05 %	100.00 %
	Southern Shores	745,671	3,090	3,090	0.41 %	100.00 %
	Stonewall	745,671	214	214	0.03 %	100.00 %
	Surf City (Onslow)	745,671	334	334	0.04 %	100.00 %
	Swansboro	745,671	3,744	3,744	0.50 %	100.00 %
	Trent Woods	745,671	4,074	4,074	0.55 %	100.00 %
	Trenton	745,671	238	238	0.03 %	100.00 %
	Vanceboro	745,671	869	869	0.12 %	100.00 %
	Vandemere	745,671	246	246	0.03 %	100.00 %
	Walnut Creek	745,671	1,084	1,084	0.15 %	100.00 %
	Washington	745,671	9,875	9,875	1.32 %	100.00 %
	Washington Park	745,671	392	392	0.05 %	100.00 %
4	Angier (Wake)	745,671	556	556	0.07 %	100.00 %
	Apex	745,671	58,780	58,780	7.88 %	100.00 %
	Cary (Wake)	745,671	171,012	88,527	11.87 %	51.77 %
	Chapel Hill (Durham)	745,671	2,906	2,906	0.39 %	100.00 %
	Clayton (Wake)	745,671	0	0	0.00 %	0.00 %
	Durham (Durham)	745,671	283,093	283,093	37.96 %	100.00 %
	Durham (Wake)	745,671	269	0	0.00 %	0.00 %
	Fuquay-Varina (Wake)	745,671	34,152	34,152	4.58 %	100.00 %
	Garner	745,671	31,159	31,145	4.18 %	99.96 %
	Holly Springs	745,671	41,239	41,239	5.53 %	100.00 %
	Morrisville (Durham)	745,671	207	207	0.03 %	100.00 %
	Morrisville (Wake)	745,671	29,423	16,046	2.15 %	54.54 %
	Raleigh (Durham)	745,671	1,559	1,559	0.21 %	100.00 %
	Raleigh (Wake)	745,671	466,106	15,589	2.09 %	3.34 %
	Roxboro	745,671	8,134	8,134	1.09 %	100.00 %
5	Beech Mountain (Watauga)	745,670	613	613	0.08 %	100.00 %

District - Municipality by County Report

District Plan: CCC22-3

District	Municipality	Total District Population	Total Muni Population	District Pop in Muni	Percent of District Pop in Muni	Percent of Muni Pop in District
5	Bethania	745,670	344	344	0.05 %	100.00 %
	Blowing Rock (Watauga)	745,670	1,285	1,285	0.17 %	100.00 %
	Boone	745,670	19,092	19,092	2.56 %	100.00 %
	Boonville	745,670	1,185	1,185	0.16 %	100.00 %
	Carrboro	745,670	21,295	21,295	2.86 %	100.00 %
	Chapel Hill (Orange)	745,670	59,054	59,054	7.92 %	100.00 %
	Clemmons	745,670	21,163	21,163	2.84 %	100.00 %
	Danbury	745,670	189	189	0.03 %	100.00 %
	Dobson	745,670	1,462	1,462	0.20 %	100.00 %
	Durham (Orange)	745,670	144	144	0.02 %	100.00 %
	East Bend	745,670	634	634	0.09 %	100.00 %
	Eden	745,670	15,421	15,421	2.07 %	100.00 %
	Elkin (Surry)	745,670	4,049	4,049	0.54 %	100.00 %
	Elkin (Wilkes)	745,670	73	73	0.01 %	100.00 %
	Hillsborough	745,670	9,660	9,660	1.30 %	100.00 %
	Jefferson	745,670	1,622	1,622	0.22 %	100.00 %
	Jonesville	745,670	2,308	2,308	0.31 %	100.00 %
	King (Forsyth)	745,670	591	591	0.08 %	100.00 %
	King (Stokes)	745,670	6,606	6,606	0.89 %	100.00 %
	Lansing	745,670	126	126	0.02 %	100.00 %
	Lewisville	745,670	13,381	13,381	1.79 %	100.00 %
	Madison	745,670	2,129	2,129	0.29 %	100.00 %
	Mayodan	745,670	2,418	2,418	0.32 %	100.00 %
	Mebane (Orange)	745,670	3,171	3,171	0.43 %	100.00 %
	Milton	745,670	155	155	0.02 %	100.00 %
	Mount Airy	745,670	10,676	10,676	1.43 %	100.00 %
	North Wilkesboro	745,670	4,382	4,382	0.59 %	100.00 %
	Pilot Mountain	745,670	1,440	1,440	0.19 %	100.00 %
	Reidsville	745,670	14,583	14,583	1.96 %	100.00 %
	Ronda	745,670	438	438	0.06 %	100.00 %
	Rural Hall	745,670	3,351	3,351	0.45 %	100.00 %
	Seven Devils (Watauga)	745,670	275	275	0.04 %	100.00 %
	Sparta	745,670	1,834	1,834	0.25 %	100.00 %
	Stoneville	745,670	1,308	1,308	0.18 %	100.00 %
	Tobaccoville (Forsyth)	745,670	2,578	2,578	0.35 %	100.00 %
	Tobaccoville (Stokes)	745,670	0	0	0.00 %	0.00 %
	Walnut Cove	745,670	1,586	1,586	0.21 %	100.00 %
	Wentworth	745,670	2,662	2,662	0.36 %	100.00 %
	West Jefferson	745,670	1,279	1,279	0.17 %	100.00 %
	Wilkesboro	745,670	3,687	3,687	0.49 %	100.00 %

District - Municipality by County Report

District Plan: CCC22-3

District	Municipality	Total District Population	Total Muni Population	District Pop in Muni	Percent of District Pop in Muni	Percent of Muni Pop in District
5	Winston-Salem	745,670	249,545	110,920	14.88 %	44.45 %
	Yadkinville	745,670	2,995	2,995	0.40 %	100.00 %
	Yanceyville	745,670	1,937	1,937	0.26 %	100.00 %
6	Archdale (Guilford)	745,671	380	380	0.05 %	100.00 %
	Burlington (Guilford)	745,671	1,822	1,822	0.24 %	100.00 %
	Gibsonville (Guilford)	745,671	4,642	4,642	0.62 %	100.00 %
	Greensboro	745,671	299,035	299,035	40.10 %	100.00 %
	High Point (Forsyth)	745,671	84	84	0.01 %	100.00 %
	High Point (Guilford)	745,671	107,321	107,321	14.39 %	100.00 %
	Jamestown	745,671	3,668	3,668	0.49 %	100.00 %
	Kernersville (Forsyth)	745,671	25,947	25,947	3.48 %	100.00 %
	Kernersville (Guilford)	745,671	502	502	0.07 %	100.00 %
	Oak Ridge	745,671	7,474	7,474	1.00 %	100.00 %
	Pleasant Garden	745,671	5,000	5,000	0.67 %	100.00 %
	Sedalia	745,671	676	676	0.09 %	100.00 %
	Stokesdale	745,671	5,924	5,924	0.79 %	100.00 %
	Summerfield	745,671	10,951	10,951	1.47 %	100.00 %
	Walkertown	745,671	5,692	5,692	0.76 %	100.00 %
	Whitsett	745,671	584	584	0.08 %	100.00 %
	Winston-Salem	745,671	249,545	138,625	18.59 %	55.55 %
7	Archer Lodge	745,671	4,797	4,797	0.64 %	100.00 %
	Atkinson	745,671	296	296	0.04 %	100.00 %
	Autryville	745,671	167	167	0.02 %	100.00 %
	Bald Head Island	745,671	268	268	0.04 %	100.00 %
	Belville	745,671	2,406	2,406	0.32 %	100.00 %
	Beulaville	745,671	1,116	1,116	0.15 %	100.00 %
	Bladenboro	745,671	1,648	1,648	0.22 %	100.00 %
	Boardman	745,671	166	166	0.02 %	100.00 %
	Boiling Spring Lakes	745,671	5,943	5,943	0.80 %	100.00 %
	Bolivia	745,671	149	149	0.02 %	100.00 %
	Bolton	745,671	519	519	0.07 %	100.00 %
	Brunswick	745,671	973	973	0.13 %	100.00 %
	Burgaw	745,671	3,088	3,088	0.41 %	100.00 %
	Calabash	745,671	2,011	2,011	0.27 %	100.00 %
	Calypso	745,671	327	327	0.04 %	100.00 %
	Carolina Beach	745,671	6,564	6,564	0.88 %	100.00 %
	Carolina Shores	745,671	4,588	4,588	0.62 %	100.00 %
	Caswell Beach	745,671	395	395	0.05 %	100.00 %
	Cerro Gordo	745,671	131	131	0.02 %	100.00 %
	Chadbourn	745,671	1,574	1,574	0.21 %	100.00 %

District - Municipality by County Report

District Plan: CCC22-3

District	Municipality	Total District Population	Total Muni Population	District Pop in Muni	Percent of District Pop in Muni	Percent of Muni Pop in District
7	Clarkton	745,671	614	614	0.08 %	100.00 %
	Clayton (Johnston)	745,671	26,307	4,263	0.57 %	16.20 %
	Clinton	745,671	8,383	8,383	1.12 %	100.00 %
	Dublin	745,671	267	267	0.04 %	100.00 %
	East Arcadia	745,671	418	418	0.06 %	100.00 %
	Elizabethtown	745,671	3,296	3,296	0.44 %	100.00 %
	Fair Bluff	745,671	709	709	0.10 %	100.00 %
	Faison (Duplin)	745,671	784	784	0.11 %	100.00 %
	Faison (Sampson)	745,671	0	0	0.00 %	0.00 %
	Falcon (Sampson)	745,671	0	0	0.00 %	0.00 %
	Four Oaks	745,671	2,158	2,158	0.29 %	100.00 %
	Garland	745,671	595	595	0.08 %	100.00 %
	Goldsboro	745,671	33,657	1	0.00 %	0.00 %
	Greenevers	745,671	567	567	0.08 %	100.00 %
	Harrells (Duplin)	745,671	0	0	0.00 %	0.00 %
	Harrells (Sampson)	745,671	160	160	0.02 %	100.00 %
	Holden Beach	745,671	921	921	0.12 %	100.00 %
	Kenansville	745,671	770	770	0.10 %	100.00 %
	Kenly (Johnston)	745,671	1,293	1,293	0.17 %	100.00 %
	Kure Beach	745,671	2,191	2,191	0.29 %	100.00 %
	Lake Waccamaw	745,671	1,296	1,296	0.17 %	100.00 %
	Leland	745,671	22,908	22,908	3.07 %	100.00 %
	Magnolia	745,671	831	831	0.11 %	100.00 %
	Micro	745,671	458	458	0.06 %	100.00 %
	Mount Olive (Duplin)	745,671	5	5	0.00 %	100.00 %
	Mount Olive (Wayne)	745,671	4,193	4,171	0.56 %	99.48 %
	Navassa	745,671	1,367	1,367	0.18 %	100.00 %
	Newton Grove	745,671	585	585	0.08 %	100.00 %
	Northwest	745,671	703	703	0.09 %	100.00 %
	Oak Island	745,671	8,396	8,396	1.13 %	100.00 %
	Ocean Isle Beach	745,671	867	867	0.12 %	100.00 %
	Pine Level	745,671	2,046	2,046	0.27 %	100.00 %
	Princeton	745,671	1,315	1,315	0.18 %	100.00 %
	Rose Hill	745,671	1,371	1,371	0.18 %	100.00 %
	Roseboro	745,671	1,163	1,163	0.16 %	100.00 %
	Salemburg	745,671	457	457	0.06 %	100.00 %
	Sandy Creek	745,671	248	248	0.03 %	100.00 %
	Sandyfield	745,671	430	430	0.06 %	100.00 %
	Selma	745,671	6,317	6,317	0.85 %	100.00 %
	Shallotte	745,671	4,185	4,185	0.56 %	100.00 %

District - Municipality by County Report

District Plan: CCC22-3

District	Municipality	Total District Population	Total Muni Population	District Pop in Muni	Percent of District Pop in Muni	Percent of Muni Pop in District
7	Smithfield	745,671	11,292	11,292	1.51 %	100.00 %
	Southport	745,671	3,971	3,971	0.53 %	100.00 %
	St. Helena	745,671	417	417	0.06 %	100.00 %
	St. James	745,671	6,529	6,529	0.88 %	100.00 %
	Sunset Beach	745,671	4,175	4,175	0.56 %	100.00 %
	Surf City (Pender)	745,671	3,533	3,533	0.47 %	100.00 %
	Tabor City	745,671	3,781	3,781	0.51 %	100.00 %
	Tar Heel	745,671	90	90	0.01 %	100.00 %
	Teachey	745,671	448	448	0.06 %	100.00 %
	Topsail Beach	745,671	461	461	0.06 %	100.00 %
	Turkey	745,671	213	213	0.03 %	100.00 %
	Varnamtown	745,671	525	525	0.07 %	100.00 %
	Wallace (Duplin)	745,671	3,413	3,413	0.46 %	100.00 %
	Wallace (Pender)	745,671	0	0	0.00 %	0.00 %
	Warsaw	745,671	2,733	2,733	0.37 %	100.00 %
	Watha	745,671	181	181	0.02 %	100.00 %
	White Lake	745,671	843	843	0.11 %	100.00 %
	Whiteville	745,671	4,766	4,766	0.64 %	100.00 %
	Wilmington	745,671	115,451	115,451	15.48 %	100.00 %
	Wilson's Mills	745,671	2,534	2,534	0.34 %	100.00 %
	Wrightsville Beach	745,671	2,473	2,473	0.33 %	100.00 %
	Zebulon (Johnston)	745,671	0	0	0.00 %	0.00 %
8	Alamance	745,670	988	988	0.13 %	100.00 %
	Archdale (Randolph)	745,670	11,527	11,527	1.55 %	100.00 %
	Asheboro	745,670	27,156	649	0.09 %	2.39 %
	Burlington (Alamance)	745,670	55,481	55,481	7.44 %	100.00 %
	China Grove	745,670	4,434	4,434	0.59 %	100.00 %
	Concord	745,670	105,240	105,240	14.11 %	100.00 %
	Denton	745,670	1,494	1,494	0.20 %	100.00 %
	East Spencer	745,670	1,567	1,567	0.21 %	100.00 %
	Elon	745,670	11,336	11,336	1.52 %	100.00 %
	Faith	745,670	819	819	0.11 %	100.00 %
	Gibsonville (Alamance)	745,670	4,278	4,278	0.57 %	100.00 %
	Graham	745,670	17,157	17,157	2.30 %	100.00 %
	Granite Quarry	745,670	2,984	2,984	0.40 %	100.00 %
	Green Level	745,670	3,152	3,152	0.42 %	100.00 %
	Harrisburg	745,670	18,967	18,967	2.54 %	100.00 %
	Haw River	745,670	2,252	2,252	0.30 %	100.00 %
	High Point (Davidson)	745,670	6,646	6,646	0.89 %	100.00 %
	High Point (Randolph)	745,670	8	8	0.00 %	100.00 %

District - Municipality by County Report

District Plan: CCC22-3

District	Municipality	Total District Population	Total Muni Population	District Pop in Muni	Percent of District Pop in Muni	Percent of Muni Pop in District
8	Kannapolis (Cabarrus)	745,670	42,846	42,846	5.75 %	100.00 %
	Kannapolis (Rowan)	745,670	10,268	10,268	1.38 %	100.00 %
	Landis	745,670	3,690	3,690	0.49 %	100.00 %
	Lexington	745,670	19,632	19,632	2.63 %	100.00 %
	Liberty	745,670	2,655	2,655	0.36 %	100.00 %
	Locust (Cabarrus)	745,670	541	541	0.07 %	100.00 %
	Mebane (Alamance)	745,670	14,626	14,626	1.96 %	100.00 %
	Midland (Cabarrus)	745,670	4,684	4,684	0.63 %	100.00 %
	Midway	745,670	4,742	4,742	0.64 %	100.00 %
	Mount Pleasant	745,670	1,671	1,671	0.22 %	100.00 %
	Ossipee	745,670	536	536	0.07 %	100.00 %
	Randleman	745,670	4,595	4,595	0.62 %	100.00 %
	Rockwell	745,670	2,302	2,302	0.31 %	100.00 %
	Salisbury	745,670	35,540	35,410	4.75 %	99.63 %
	Spencer	745,670	3,308	3,308	0.44 %	100.00 %
	Swepsonville	745,670	2,445	2,445	0.33 %	100.00 %
	Thomasville (Davidson)	745,670	26,662	26,662	3.58 %	100.00 %
	Thomasville (Randolph)	745,670	521	521	0.07 %	100.00 %
	Trinity	745,670	7,006	7,006	0.94 %	100.00 %
	Wallburg	745,670	3,051	3,051	0.41 %	100.00 %
9	Albemarle	745,670	16,432	16,432	2.20 %	100.00 %
	Angier (Harnett)	745,670	4,709	4,709	0.63 %	100.00 %
	Ansonville	745,670	440	440	0.06 %	100.00 %
	Asheboro	745,670	27,156	26,507	3.55 %	97.61 %
	Badin	745,670	2,024	2,024	0.27 %	100.00 %
	Benson (Harnett)	745,670	0	0	0.00 %	0.00 %
	Benson (Johnston)	745,670	3,967	3,967	0.53 %	100.00 %
	Biscoe	745,670	1,848	1,848	0.25 %	100.00 %
	Broadway (Harnett)	745,670	0	0	0.00 %	0.00 %
	Broadway (Lee)	745,670	1,267	1,267	0.17 %	100.00 %
	Candor (Montgomery)	745,670	813	813	0.11 %	100.00 %
	Cary (Chatham)	745,670	3,709	3,709	0.50 %	100.00 %
	Clayton (Johnston)	745,670	26,307	22,044	2.96 %	83.80 %
	Coats	745,670	2,155	2,155	0.29 %	100.00 %
	Dunn	745,670	8,446	8,445	1.13 %	99.99 %
	Ellerbe	745,670	864	864	0.12 %	100.00 %
	Erwin	745,670	4,542	0	0.00 %	0.00 %
	Fairview	745,670	3,456	3,456	0.46 %	100.00 %
	Four Oaks	745,670	2,158	0	0.00 %	0.00 %
	Franklinville	745,670	1,197	1,197	0.16 %	100.00 %

District - Municipality by County Report

District Plan: CCC22-3

District	Municipality	Total District Population	Total Muni Population	District Pop in Muni	Percent of District Pop in Muni	Percent of Muni Pop in District
9	Fuquay-Varina (Harnett)	745,670	0	0	0.00 %	0.00 %
	Goldston	745,670	234	234	0.03 %	100.00 %
	Hemby Bridge	745,670	1,614	1,614	0.22 %	100.00 %
	Indian Trail	745,670	39,997	39,997	5.36 %	100.00 %
	Lake Park	745,670	3,269	3,269	0.44 %	100.00 %
	Liberty	745,670	2,655	0	0.00 %	0.00 %
	Lilesville	745,670	395	395	0.05 %	100.00 %
	Lillington	745,670	4,735	3,853	0.52 %	81.37 %
	Locust (Stanly)	745,670	3,996	3,996	0.54 %	100.00 %
	Marshville	745,670	2,522	2,522	0.34 %	100.00 %
	Marvin	745,670	6,358	6,358	0.85 %	100.00 %
	McFarlan	745,670	94	94	0.01 %	100.00 %
	Mineral Springs	745,670	3,159	3,159	0.42 %	100.00 %
	Mint Hill (Union)	745,670	6	6	0.00 %	100.00 %
	Misenheimer	745,670	650	650	0.09 %	100.00 %
	Monroe	745,670	34,562	34,562	4.64 %	100.00 %
	Morven	745,670	329	329	0.04 %	100.00 %
	Mount Gilead	745,670	1,171	1,171	0.16 %	100.00 %
	New London	745,670	607	607	0.08 %	100.00 %
	Norman	745,670	100	100	0.01 %	100.00 %
	Norwood	745,670	2,367	2,367	0.32 %	100.00 %
	Oakboro	745,670	2,128	2,128	0.29 %	100.00 %
	Peachland	745,670	390	390	0.05 %	100.00 %
	Pittsboro	745,670	4,537	4,537	0.61 %	100.00 %
	Polkton	745,670	2,250	2,250	0.30 %	100.00 %
	Ramseur	745,670	1,774	1,774	0.24 %	100.00 %
	Red Cross	745,670	762	762	0.10 %	100.00 %
	Richfield	745,670	582	582	0.08 %	100.00 %
	Sanford	745,670	30,261	30,261	4.06 %	100.00 %
	Seagrove	745,670	235	235	0.03 %	100.00 %
	Siler City	745,670	7,702	7,702	1.03 %	100.00 %
	Staley	745,670	397	397	0.05 %	100.00 %
	Stallings (Union)	745,670	15,728	15,728	2.11 %	100.00 %
	Stanfield	745,670	1,585	1,585	0.21 %	100.00 %
	Star	745,670	806	806	0.11 %	100.00 %
	Troy	745,670	2,850	2,850	0.38 %	100.00 %
	Unionville	745,670	6,643	6,643	0.89 %	100.00 %
	Wadesboro	745,670	5,008	5,008	0.67 %	100.00 %
	Waxhaw	745,670	20,534	20,534	2.75 %	100.00 %
	Weddington (Union)	745,670	13,176	13,176	1.77 %	100.00 %

District - Municipality by County Report

District Plan: CCC22-3

District	Municipality	Total District Population	Total Muni Population	District Pop in Muni	Percent of District Pop in Muni	Percent of Muni Pop in District
9	Wesley Chapel	745,670	8,681	8,681	1.16 %	100.00 %
	Wilson's Mills	745,670	2,534	0	0.00 %	0.00 %
	Wingate	745,670	4,055	4,055	0.54 %	100.00 %
10	Banner Elk	745,670	1,049	1,049	0.14 %	100.00 %
	Beech Mountain (Avery)	745,670	62	62	0.01 %	100.00 %
	Bermuda Run	745,670	3,120	3,120	0.42 %	100.00 %
	Blowing Rock (Caldwell)	745,670	91	91	0.01 %	100.00 %
	Brookford	745,670	442	442	0.06 %	100.00 %
	Cajah's Mountain	745,670	2,722	2,722	0.37 %	100.00 %
	Catawba	745,670	702	702	0.09 %	100.00 %
	Cedar Rock	745,670	301	301	0.04 %	100.00 %
	Claremont	745,670	1,692	1,692	0.23 %	100.00 %
	Cleveland	745,670	846	846	0.11 %	100.00 %
	Connelly Springs	745,670	1,529	1,529	0.21 %	100.00 %
	Conover	745,670	8,421	8,421	1.13 %	100.00 %
	Cooleemee	745,670	940	940	0.13 %	100.00 %
	Crossnore	745,670	143	143	0.02 %	100.00 %
	Davidson (Iredell)	745,670	378	378	0.05 %	100.00 %
	Drexel	745,670	1,760	1,760	0.24 %	100.00 %
	Elk Park	745,670	542	542	0.07 %	100.00 %
	Gamewell	745,670	3,702	3,702	0.50 %	100.00 %
	Glen Alpine	745,670	1,529	1,529	0.21 %	100.00 %
	Grandfather Village	745,670	95	95	0.01 %	100.00 %
	Granite Falls	745,670	4,965	4,965	0.67 %	100.00 %
	Harmony	745,670	543	543	0.07 %	100.00 %
	Hickory (Burke)	745,670	79	79	0.01 %	100.00 %
	Hickory (Caldwell)	745,670	32	32	0.00 %	100.00 %
	Hickory (Catawba)	745,670	43,379	43,379	5.82 %	100.00 %
	Hildebran	745,670	1,679	1,679	0.23 %	100.00 %
	Hudson	745,670	3,780	3,780	0.51 %	100.00 %
	Landis	745,670	3,690	0	0.00 %	0.00 %
	Lenoir	745,670	18,352	18,352	2.46 %	100.00 %
	Lincolnton	745,670	11,091	11,091	1.49 %	100.00 %
	Long View (Burke)	745,670	735	735	0.10 %	100.00 %
	Long View (Catawba)	745,670	4,353	4,353	0.58 %	100.00 %
	Love Valley	745,670	154	154	0.02 %	100.00 %
	Maiden (Catawba)	745,670	3,736	3,736	0.50 %	100.00 %
	Maiden (Lincoln)	745,670	0	0	0.00 %	0.00 %
	Marion	745,670	7,717	2,273	0.30 %	29.45 %
	Mocksville	745,670	5,900	5,900	0.79 %	100.00 %

District - Municipality by County Report

District Plan: CCC22-3

District	Municipality	Total District Population	Total Muni Population	District Pop in Muni	Percent of District Pop in Muni	Percent of Muni Pop in District
	Mooresville	745,670	50,193	50,193	6.73 %	100.00 %
	Morganton	745,670	17,474	17,474	2.34 %	100.00 %
	Newland	745,670	715	715	0.10 %	100.00 %
	Newton	745,670	13,148	13,148	1.76 %	100.00 %
	Rhodhiss (Burke)	745,670	639	639	0.09 %	100.00 %
	Rhodhiss (Caldwell)	745,670	358	358	0.05 %	100.00 %
	Rutherford College (Burke)	745,670	1,226	1,226	0.16 %	100.00 %
	Rutherford College (Caldwell)	745,670	0	0	0.00 %	0.00 %
10	Salisbury	745,670	35,540	130	0.02 %	0.37 %
	Sawmills	745,670	5,020	5,020	0.67 %	100.00 %
	Seven Devils (Avery)	745,670	38	38	0.01 %	100.00 %
	Statesville	745,670	28,419	28,419	3.81 %	100.00 %
	Sugar Mountain	745,670	371	371	0.05 %	100.00 %
	Taylorsville	745,670	2,320	2,320	0.31 %	100.00 %
	Troutman	745,670	3,698	3,698	0.50 %	100.00 %
	Valdese	745,670	4,689	4,689	0.63 %	100.00 %
	Wilkesboro	745,670	3,687	0	0.00 %	0.00 %
	Andrews	745,671	1,667	1,667	0.22 %	100.00 %
	Asheville	745,671	94,589	94,589	12.69 %	100.00 %
	Bakersville	745,671	450	450	0.06 %	100.00 %
	Biltmore Forest	745,671	1,409	1,409	0.19 %	100.00 %
	Black Mountain	745,671	8,426	8,426	1.13 %	100.00 %
	Brevard	745,671	7,744	7,744	1.04 %	100.00 %
	Bryson City	745,671	1,558	1,558	0.21 %	100.00 %
	Burnsville	745,671	1,614	1,614	0.22 %	100.00 %
	Canton	745,671	4,422	4,422	0.59 %	100.00 %
	Chimney Rock Village	745,671	140	140	0.02 %	100.00 %
	Clyde	745,671	1,368	1,368	0.18 %	100.00 %
11	Columbus	745,671	1,060	1,060	0.14 %	100.00 %
	Dillsboro	745,671	213	213	0.03 %	100.00 %
	Flat Rock	745,671	3,486	3,486	0.47 %	100.00 %
	Fletcher	745,671	7,987	7,987	1.07 %	100.00 %
	Fontana Dam	745,671	13	13	0.00 %	100.00 %
	Forest Hills	745,671	303	303	0.04 %	100.00 %
	Franklin	745,671	4,175	4,175	0.56 %	100.00 %
	Hayesville	745,671	461	461	0.06 %	100.00 %
	Hendersonville	745,671	15,137	15,137	2.03 %	100.00 %
	Highlands (Jackson)	745,671	12	12	0.00 %	100.00 %
	Highlands (Macon)	745,671	1,060	1,060	0.14 %	100.00 %
	Hot Springs	745,671	520	520	0.07 %	100.00 %

District - Municipality by County Report

District Plan: CCC22-3

District	Municipality	Total District Population	Total Muni Population	District Pop in Muni	Percent of District Pop in Muni	Percent of Muni Pop in District
11	Lake Lure	745,671	1,365	1,365	0.18 %	100.00 %
	Lake Santeetlah	745,671	38	38	0.01 %	100.00 %
	Laurel Park	745,671	2,250	2,250	0.30 %	100.00 %
	Maggie Valley	745,671	1,687	1,687	0.23 %	100.00 %
	Marion	745,671	7,717	5,444	0.73 %	70.55 %
	Mars Hill	745,671	2,007	2,007	0.27 %	100.00 %
	Marshall	745,671	777	777	0.10 %	100.00 %
	Mills River	745,671	7,078	7,078	0.95 %	100.00 %
	Montreat	745,671	901	901	0.12 %	100.00 %
	Murphy	745,671	1,608	1,608	0.22 %	100.00 %
	Old Fort	745,671	811	811	0.11 %	100.00 %
	Robbinsville	745,671	597	597	0.08 %	100.00 %
	Rosman	745,671	701	701	0.09 %	100.00 %
	Ruth	745,671	347	347	0.05 %	100.00 %
	Rutherfordton	745,671	3,640	3,640	0.49 %	100.00 %
	Saluda (Henderson)	745,671	11	11	0.00 %	100.00 %
	Saluda (Polk)	745,671	620	620	0.08 %	100.00 %
	Spindale	745,671	4,225	0	0.00 %	0.00 %
	Spruce Pine	745,671	2,194	2,194	0.29 %	100.00 %
	Sylva	745,671	2,578	2,578	0.35 %	100.00 %
	Tryon	745,671	1,562	1,562	0.21 %	100.00 %
	Waynesville	745,671	10,140	10,140	1.36 %	100.00 %
	Weaverville	745,671	4,567	4,567	0.61 %	100.00 %
	Webster	745,671	372	372	0.05 %	100.00 %
	Woodfin	745,671	7,936	7,936	1.06 %	100.00 %
12	Charlotte	745,671	874,579	543,856	72.94 %	62.18 %
	Cornelius	745,671	31,412	31,412	4.21 %	100.00 %
	Davidson (Mecklenburg)	745,671	14,728	14,728	1.98 %	100.00 %
	Huntersville	745,671	61,376	61,376	8.23 %	100.00 %
	Matthews	745,671	29,435	29,435	3.95 %	100.00 %
	Midland (Mecklenburg)	745,671	0	0	0.00 %	0.00 %
	Mint Hill (Mecklenburg)	745,671	26,444	26,444	3.55 %	100.00 %
	Stallings (Mecklenburg)	745,671	384	384	0.05 %	100.00 %
	Weddington (Mecklenburg)	745,671	5	5	0.00 %	100.00 %
13	Aberdeen	745,671	8,516	8,516	1.14 %	100.00 %
	Cameron	745,671	244	244	0.03 %	100.00 %
	Candor (Moore)	745,671	0	0	0.00 %	0.00 %
	Carthage	745,671	2,775	2,775	0.37 %	100.00 %
	Dobbins Heights	745,671	687	687	0.09 %	100.00 %
	Dunn	745,671	8,446	1	0.00 %	0.01 %

District - Municipality by County Report

District Plan: CCC22-3

District	Municipality	Total District Population	Total Muni Population	District Pop in Muni	Percent of District Pop in Muni	Percent of Muni Pop in District
13	East Laurinburg	745,671	234	234	0.03 %	100.00 %
	Eastover	745,671	3,656	3,656	0.49 %	100.00 %
	Erwin	745,671	4,542	4,542	0.61 %	100.00 %
	Fairmont	745,671	2,191	2,191	0.29 %	100.00 %
	Falcon (Cumberland)	745,671	324	324	0.04 %	100.00 %
	Fayetteville	745,671	208,501	208,501	27.96 %	100.00 %
	Foxfire	745,671	1,288	1,288	0.17 %	100.00 %
	Gibson	745,671	449	449	0.06 %	100.00 %
	Godwin	745,671	128	128	0.02 %	100.00 %
	Hamlet	745,671	6,025	6,025	0.81 %	100.00 %
	Hoffman	745,671	418	418	0.06 %	100.00 %
	Hope Mills	745,671	17,808	17,808	2.39 %	100.00 %
	Laurinburg	745,671	14,978	14,978	2.01 %	100.00 %
	Lillington	745,671	4,735	882	0.12 %	18.63 %
	Linden	745,671	136	136	0.02 %	100.00 %
	Lumber Bridge	745,671	82	82	0.01 %	100.00 %
	Lumberton	745,671	19,025	19,025	2.55 %	100.00 %
	Marietta	745,671	111	111	0.01 %	100.00 %
	Maxton (Robeson)	745,671	1,902	1,902	0.26 %	100.00 %
	Maxton (Scotland)	745,671	208	208	0.03 %	100.00 %
	McDonald	745,671	94	94	0.01 %	100.00 %
	Norman	745,671	100	0	0.00 %	0.00 %
	Orrum	745,671	59	59	0.01 %	100.00 %
	Parkton	745,671	504	504	0.07 %	100.00 %
	Pembroke	745,671	2,823	2,823	0.38 %	100.00 %
	Pinebluff	745,671	1,473	1,473	0.20 %	100.00 %
	Pinehurst	745,671	17,581	17,581	2.36 %	100.00 %
	Proctorville	745,671	121	121	0.02 %	100.00 %
	Raeford	745,671	4,559	4,559	0.61 %	100.00 %
	Raynham	745,671	60	60	0.01 %	100.00 %
	Red Springs (Hoke)	745,671	0	0	0.00 %	0.00 %
	Red Springs (Robeson)	745,671	3,087	3,087	0.41 %	100.00 %
	Rennert	745,671	275	275	0.04 %	100.00 %
	Robbins	745,671	1,168	1,168	0.16 %	100.00 %
	Rockingham	745,671	9,243	9,243	1.24 %	100.00 %
	Rowland	745,671	885	885	0.12 %	100.00 %
	Southern Pines	745,671	15,545	15,545	2.08 %	100.00 %
	Spring Lake	745,671	11,660	11,660	1.56 %	100.00 %
	St. Pauls	745,671	2,045	2,045	0.27 %	100.00 %
	Stedman	745,671	1,277	1,277	0.17 %	100.00 %

District - Municipality by County Report

District Plan: CCC22-3

District	Municipality	Total District Population	Total Muni Population	District Pop in Muni	Percent of District Pop in Muni	Percent of Muni Pop in District
13	Taylortown	745,671	634	634	0.09 %	100.00 %
	Vass	745,671	952	952	0.13 %	100.00 %
	Wade	745,671	638	638	0.09 %	100.00 %
	Wagram	745,671	615	615	0.08 %	100.00 %
	Whispering Pines	745,671	4,987	4,987	0.67 %	100.00 %
14	Belmont	745,670	15,010	15,010	2.01 %	100.00 %
	Belwood	745,670	857	857	0.11 %	100.00 %
	Bessemer City	745,670	5,428	5,428	0.73 %	100.00 %
	Boiling Springs	745,670	4,615	4,615	0.62 %	100.00 %
	Bostic	745,670	355	355	0.05 %	100.00 %
	Casar	745,670	305	305	0.04 %	100.00 %
	Charlotte	745,670	874,579	330,723	44.35 %	37.82 %
	Cherryville	745,670	6,078	6,078	0.82 %	100.00 %
	Cramerton	745,670	5,296	5,296	0.71 %	100.00 %
	Dallas	745,670	5,927	5,927	0.79 %	100.00 %
	Dellview	745,670	6	6	0.00 %	100.00 %
	Earl	745,670	198	198	0.03 %	100.00 %
	Ellenboro	745,670	723	723	0.10 %	100.00 %
	Fallston	745,670	627	627	0.08 %	100.00 %
	Forest City	745,670	7,377	7,377	0.99 %	100.00 %
	Gastonia	745,670	80,411	80,411	10.78 %	100.00 %
	Grover	745,670	802	802	0.11 %	100.00 %
	High Shoals	745,670	595	595	0.08 %	100.00 %
	Kings Mountain (Cleveland)	745,670	10,032	10,032	1.35 %	100.00 %
	Kings Mountain (Gaston)	745,670	1,110	1,110	0.15 %	100.00 %
	Kingstown	745,670	656	656	0.09 %	100.00 %
	Lattimore	745,670	406	406	0.05 %	100.00 %
	Lawndale	745,670	570	570	0.08 %	100.00 %
	Lowell	745,670	3,654	3,654	0.49 %	100.00 %
	McAdenville	745,670	890	890	0.12 %	100.00 %
	Mooresboro	745,670	293	293	0.04 %	100.00 %
	Mount Holly	745,670	17,703	17,703	2.37 %	100.00 %
	Patterson Springs	745,670	571	571	0.08 %	100.00 %
	Pineville	745,670	10,602	10,602	1.42 %	100.00 %
	Polkville	745,670	516	516	0.07 %	100.00 %
	Ranlo	745,670	4,511	4,511	0.60 %	100.00 %
	Rutherfordton	745,670	3,640	0	0.00 %	0.00 %
	Shelby	745,670	21,918	21,918	2.94 %	100.00 %
	Spencer Mountain	745,670	0	0	0.00 %	0.00 %
	Spindale	745,670	4,225	4,225	0.57 %	100.00 %

District - Municipality by County Report

District Plan: CCC22-3

District	Municipality	Total District Population	Total Muni Population	District Pop in Muni	Percent of District Pop in Muni	Percent of Muni Pop in District
14	Stanley	745,670	3,963	3,963	0.53 %	100.00 %
	Waco	745,670	310	310	0.04 %	100.00 %
			Total:	**6,017,605**		

Total Districts Assigned: 14

Total Municipalities (by County) Statewide: 614

Fully Assigned Municipalities: 614

Partially Assigned Municipalities: 0

Fully Unassigned Municipalities: 0

Split Municipalities: 28

Splits Involving Population: 15

Whole-Split VTD Counts by District Report

District Plan: CCC22-3

District	County	Whole VTDs	Split VTDs
1	Bertie	12	0
	Chowan	6	0
	Edgecombe	21	0
	Franklin	18	0
	Gates	6	0
	Granville	15	0
	Greene	10	0
	Halifax	23	0
	Hertford	13	0
	Martin	13	0
	Nash	24	0
	Northampton	13	0
	Pasquotank	9	0
	Perquimans	7	0
	Pitt	22	1
	Vance	12	0
	Warren	14	0
	Washington	6	0
	Wilson	24	0
2	Wake	150	1
3	Beaufort	21	0
	Camden	3	0
	Carteret	28	0
	Craven	21	0
	Currituck	11	0
	Dare	16	0
	Hyde	7	0
	Jones	7	0
	Lenoir	22	0
	Onslow	24	0
	Pamlico	10	0
	Pitt	17	1
	Tyrrell	6	0
	Wayne	22	1
4	Durham	57	0
	Person	10	1
	Wake	53	1

Whole-Split VTD Counts by District Report

District Plan: CCC22-3

District	County	Whole VTDs	Split VTDs
5	Alleghany	4	0
	Ashe	17	0
	Caswell	9	0
	Forsyth	42	1
	Orange	41	0
	Person	0	1
	Rockingham	15	0
	Stokes	18	0
	Surry	24	0
	Watauga	20	0
	Wilkes	22	1
	Yadkin	12	0
6	Forsyth	58	1
	Guilford	165	0
7	Bladen	17	0
	Brunswick	25	0
	Columbus	26	0
	Duplin	19	0
	Johnston	20	1
	New Hanover	43	0
	Pender	20	0
	Sampson	23	0
	Wayne	5	1
8	Alamance	37	0
	Cabarrus	40	0
	Davidson	43	0
	Randolph	7	1
	Rowan	32	1
9	Anson	9	0
	Chatham	18	0
	Harnett	7	1
	Johnston	15	1
	Lee	10	0
	Montgomery	14	0
	Randolph	14	1
	Richmond	2	2
	Stanly	22	0
	Union	52	0

Whole-Split VTD Counts by District Report

District Plan: CCC22-3

District	County	Whole VTDs	Split VTDs
10	Alexander	10	0
	Avery	19	0
	Burke	33	0
	Caldwell	20	0
	Catawba	40	0
	Davie	14	0
	Iredell	29	0
	Lincoln	23	0
	McDowell	4	2
	Rowan	8	1
	Wilkes	4	1
11	Buncombe	79	0
	Cherokee	16	0
	Clay	9	0
	Graham	4	0
	Haywood	29	0
	Henderson	34	0
	Jackson	13	0
	Macon	15	0
	Madison	12	0
	McDowell	11	2
	Mitchell	9	0
	Polk	7	0
	Rutherford	4	1
	Swain	5	0
	Transylvania	15	0
	Yancey	11	0
12	Mecklenburg	124	1
13	Cumberland	76	0
	Harnett	5	1
	Hoke	15	0
	Moore	26	0
	Richmond	12	2
	Robeson	39	0
	Scotland	7	0
14	Cleveland	21	0
	Gaston	46	0
	Mecklenburg	70	1
	Rutherford	12	1
	Total:	**2,650**	

Whole-Split VTD Counts by District Report

District Plan: CCC22-3

Total Districts Assigned: 14
Total VTDs Statewide: 2666
Fully Assigned VTDs: 2666
Partially Assigned VTDs: 0
Fully Unassigned VTDs: 0
Split VTDs: 16
Splits Involving Population: 16

Whole-Split VTD Counts by County Report

District Plan: CCC22-3

County	Whole VTDs	Split VTDs
Alamance	37	0
Alexander	10	0
Alleghany	4	0
Anson	9	0
Ashe	17	0
Avery	19	0
Beaufort	21	0
Bertie	12	0
Bladen	17	0
Brunswick	25	0
Buncombe	79	0
Burke	33	0
Cabarrus	40	0
Caldwell	20	0
Camden	3	0
Carteret	28	0
Caswell	9	0
Catawba	40	0
Chatham	18	0
Cherokee	16	0
Chowan	6	0
Clay	9	0
Cleveland	21	0
Columbus	26	0
Craven	21	0
Cumberland	76	0
Currituck	11	0
Dare	16	0
Davidson	43	0
Davie	14	0
Duplin	19	0
Durham	57	0
Edgecombe	21	0
Forsyth	100	1
Franklin	18	0
Gaston	46	0
Gates	6	0
Graham	4	0
Granville	15	0
Greene	10	0
Guilford	165	0
Halifax	23	0
Harnett	12	1

Whole-Split VTD Counts by County Report

District Plan: CCC22-3

County	Whole VTDs	Split VTDs
Haywood	29	0
Henderson	34	0
Hertford	13	0
Hoke	15	0
Hyde	7	0
Iredell	29	0
Jackson	13	0
Johnston	35	1
Jones	7	0
Lee	10	0
Lenoir	22	0
Lincoln	23	0
Macon	15	0
Madison	12	0
Martin	13	0
McDowell	15	2
Mecklenburg	194	1
Mitchell	9	0
Montgomery	14	0
Moore	26	0
Nash	24	0
New Hanover	43	0
Northampton	13	0
Onslow	24	0
Orange	41	0
Pamlico	10	0
Pasquotank	9	0
Pender	20	0
Perquimans	7	0
Person	10	1
Pitt	39	1
Polk	7	0
Randolph	21	1
Richmond	14	2
Robeson	39	0
Rockingham	15	0
Rowan	40	1
Rutherford	16	1
Sampson	23	0
Scotland	7	0
Stanly	22	0
Stokes	18	0
Surry	24	0

Whole-Split VTD Counts by County Report

District Plan: CCC22-3

County	Whole VTDs	Split VTDs
Swain	5	0
Transylvania	15	0
Tyrrell	6	0
Union	52	0
Vance	12	0
Wake	203	1
Warren	14	0
Washington	6	0
Watauga	20	0
Wayne	27	1
Wilkes	26	1
Wilson	24	0
Yadkin	12	0
Yancey	11	0
Totals:	**2,650**	**16**

Total VTDs Statewide: 2666

Fully Assigned VTDs: 2666

Partially Assigned VTDs: 0

Fully Unassigned VTDs: 0

Total Districts Assigned: 14

Split VTDs: 16

Splits Involving Population: 16

Split VTD Detail Report

District Plan: CCC22-3

County	VTD	District	Total VTD Population	VTD Pop in District	Percent of VTD Pop in District
Forsyth	111	5	2,539	618	24.34 %
		6	2,539	1,921	75.66 %
Harnett	PR31	9	5,027	4,909	97.65 %
		13	5,027	118	2.35 %
Johnston	PR09	7	8,227	242	2.94 %
		9	8,227	7,985	97.06 %
McDowell	MAR-1	10	4,221	4,213	99.81 %
		11	4,221	8	0.19 %
	MAR-4	10	2,154	166	7.71 %
		11	2,154	1,988	92.29 %
Mecklenburg	002	12	4,336	3,329	76.78 %
		14	4,336	1,007	23.22 %
Person	SWST	4	2,622	624	23.80 %
		5	2,622	1,998	76.20 %
Pitt	1511A	1	4,770	1,353	28.36 %
		3	4,770	3,417	71.64 %
Randolph	RN	8	9,167	8,021	87.50 %
		9	9,167	1,146	12.50 %
Richmond	012	9	2,224	1,515	68.12 %
		13	2,224	709	31.88 %
	013	9	1,107	727	65.67 %
		13	1,107	380	34.33 %
Rowan	045	8	1,946	105	5.40 %
		10	1,946	1,841	94.60 %
Rutherford	028	11	2,273	2,201	96.83 %
		14	2,273	72	3.17 %
Wake	05-08	2	10,241	3,129	30.55 %
		4	10,241	7,112	69.45 %
Wayne	008	3	4,364	729	16.70 %
		7	4,364	3,635	83.30 %
Wilkes	129	5	2,722	1,960	72.01 %
		10	2,722	762	27.99 %
			Assigned Geography Total:	**67,940**	

Split VTD Detail Report

District Plan: CCC22-3

Total VTDs Statewide: 2666
Fully Assigned VTDs: 2666
Partially Assigned VTDs: 0
Fully Unassigned VTDs: 0
Total Districts Assigned: 14
Split VTDs: 16
Splits Involving Population: 16

User:
Plan Name: **CCC22-3**
Plan Type: **Congressional**

Measures of Compactness Report

Tuesday, February 15, 2022 4:36 PM

	Reock	Polsby-Popper
Sum	N/A	N/A
Min	0.21	0.18
Max	0.55	0.51
Mean	0.38	0.31
Std. Dev.	0.12	0.10

District	Reock	Polsby-Popper
1	0.42	0.45
2	0.55	0.42
3	0.43	0.30
4	0.23	0.21
5	0.21	0.23
6	0.50	0.51
7	0.41	0.34
8	0.22	0.18
9	0.25	0.19
10	0.45	0.32
11	0.36	0.29

Measures of Compactness Report

	Reock	Polsby-Popper
Sum	N/A	N/A
Min	0.21	0.18
Max	0.55	0.51
Mean	0.38	0.31
Std. Dev.	0.12	0.10

District	Reock	Polsby-Popper
12	**0.40**	**0.37**
13	**0.53**	**0.29**
14	**0.30**	**0.26**

Measures of Compactness Report

Measures of Compactness Summary

Reock	The measure is always between 0 and 1, with 1 being the most compact.
Polsby-Popper	The measure is always between 0 and 1, with 1 being the most compact.

Population Deviation Report

District Plan: CCG22-5

District	Seats	Ideal Pop	Actual Pop	Deviation	Deviation %
1	1	745,671	745,670	-1	0.00%
2	1	745,671	745,671	0	0.00%
3	1	745,671	745,671	0	0.00%
4	1	745,671	745,671	0	0.00%
5	1	745,671	745,671	0	0.00%
6	1	745,671	745,671	0	0.00%
7	1	745,671	745,671	0	0.00%
8	1	745,671	745,671	0	0.00%
9	1	745,671	745,670	-1	0.00%
10	1	745,671	745,670	-1	0.00%
11	1	745,671	745,670	-1	0.00%
12	1	745,671	745,671	0	0.00%
13	1	745,671	745,670	-1	0.00%
14	1	745,671	745,670	-1	0.00%
Totals:	**14**		**10,439,388**		

Deviation range: 0.00% to 0.00%

Census All Ages by Race Report

-14302-

District Plan: CCG22-5

District	White	% White	Black	% Black	NA	% NA	API	% API	Other	% Other	MR	% MR	Total
1	499,549	66.99%	141,927	19.03%	3,867	0.52%	13,889	1.86%	32,372	4.34%	54,066	7.25%	745,670
2	360,210	48.31%	304,573	40.85%	6,468	0.87%	6,300	0.84%	33,564	4.50%	34,556	4.63%	745,671
3	516,918	69.32%	120,189	16.12%	7,690	1.03%	6,611	0.89%	47,957	6.43%	46,306	6.21%	745,671
4	421,250	56.49%	175,406	23.52%	4,307	0.58%	33,301	4.47%	55,261	7.41%	56,146	7.53%	745,671
5	473,808	63.54%	94,882	12.72%	4,060	0.54%	73,329	9.83%	41,480	5.56%	58,112	7.79%	745,671
6	345,201	46.29%	224,040	30.05%	60,927	8.17%	15,806	2.12%	37,606	5.04%	62,091	8.33%	745,671
7	424,616	56.94%	178,056	23.88%	5,130	0.69%	28,550	3.83%	58,288	7.82%	51,031	6.84%	745,671
8	364,766	48.92%	243,233	32.62%	4,769	0.64%	32,077	4.30%	50,865	6.82%	49,961	6.70%	745,671
9	515,912	69.19%	100,393	13.46%	4,195	0.56%	25,925	3.48%	47,546	6.38%	51,699	6.93%	745,670
10	595,100	79.81%	57,185	7.67%	4,185	0.56%	13,425	1.80%	33,855	4.54%	41,920	5.62%	745,670
11	559,830	75.08%	78,848	10.57%	3,816	0.51%	16,829	2.26%	37,380	5.01%	48,967	6.57%	745,670
12	338,232	45.36%	227,679	30.53%	5,018	0.67%	46,197	6.20%	71,612	9.60%	56,933	7.64%	745,671
13	448,606	60.16%	168,585	22.61%	3,229	0.43%	31,301	4.20%	40,339	5.41%	53,610	7.19%	745,670
14	624,461	83.74%	25,221	3.38%	12,371	1.66%	8,029	1.08%	29,265	3.92%	46,323	6.21%	745,670
Total:	**6,488,459**	**62.15%**	**2,140,217**	**20.50%**	**130,032**	**1.25%**	**351,569**	**3.37%**	**617,390**	**5.91%**	**711,721**	**6.82%**	**10,439,388**

Data Source: 2020 Census Redistricting Data (Public Law 94-171) Summary File.
Black = Black or African American, NA = American Indian and Alaskan Native, API = Asian and Pacific Islander, MR = two or more races
District plan definition file: 'CCG22-5.csv', modified 2/18/2022 10:20 AM
[PL20-AA-RCE] - Generated 2/18/2022

Census All Ages by Ethnicity Report

District Plan: CCG22-5

District	Hispanic	% Hispanic	Non-Hisp	% Non-Hisp	White Non-Hisp	% White Non-Hisp
1	68,567	9.20%	677,103	90.80%	484,623	64.99%
2	54,593	7.32%	691,078	92.68%	351,584	47.15%
3	82,571	11.07%	663,100	88.93%	503,495	67.52%
4	96,423	12.93%	649,248	87.07%	408,514	54.78%
5	83,712	11.23%	661,959	88.77%	459,103	61.57%
6	79,256	10.63%	666,415	89.37%	329,890	44.24%
7	95,170	12.76%	650,501	87.24%	412,086	55.26%
8	87,192	11.69%	658,479	88.31%	353,068	47.35%
9	85,002	11.40%	660,668	88.60%	503,208	67.48%
10	62,501	8.38%	683,169	91.62%	584,473	78.38%
11	70,159	9.41%	675,511	90.59%	547,942	73.48%
12	120,903	16.21%	624,768	83.79%	322,894	43.30%
13	75,851	10.17%	669,819	89.83%	437,366	58.65%
14	56,696	7.60%	688,974	92.40%	613,902	82.33%
Total:	**1,118,596**	**10.72%**	**9,320,792**	**89.28%**	**6,312,148**	**60.46%**

Data Source: 2020 Census Redistricting Data (Public Law 94-171) Summary File. Hispanic indicates Hispanic or Latino origin without regard to race.
District plan definition file: 'CCG22-5.csv', modified 2/18/2022 10:20 AM
[PL20-AA-ETH] - Generated 2/18/2022

Census All Age Black Populations Report -14304-

District Plan: CCG22-5

District	Single Race Black	% Single Race Black	Multi-Race Black	% Multi-Race Black	Any Part Black	% Any Part Black
1	141,927	19.03%	16,639	2.23%	158,566	21.26%
2	304,573	40.85%	14,406	1.93%	318,979	42.78%
3	120,189	16.12%	11,558	1.55%	131,747	17.67%
4	175,406	23.52%	16,066	2.15%	191,472	25.68%
5	94,882	12.72%	13,464	1.81%	108,346	14.53%
6	224,040	30.05%	24,679	3.31%	248,719	33.36%
7	178,056	23.88%	14,937	2.00%	192,993	25.88%
8	243,233	32.62%	18,034	2.42%	261,267	35.04%
9	100,393	13.46%	12,709	1.70%	113,102	15.17%
10	57,185	7.67%	9,616	1.29%	66,801	8.96%
11	78,848	10.57%	11,699	1.57%	90,547	12.14%
12	227,679	30.53%	16,377	2.20%	244,056	32.73%
13	168,585	22.61%	15,905	2.13%	184,490	24.74%
14	25,221	3.38%	8,247	1.11%	33,468	4.49%
Total:	**2,140,217**	**20.50%**	**204,336**	**1.96%**	**2,344,553**	**22.46%**

Data Source: 2020 Census Redistricting Data (Public Law 94-171) Summary File.
District plan definition file: 'CCG22-5.csv', modified 2/18/2022 10:20 AM
[PL20-AA-BLK] - Generated 2/18/2022

Census Voting Age by Race Report

District Plan: CCG22-5

District	White	% White	Black	% Black	NA	% NA	API	% API	Other	% Other	MR	% MR	Total
1	409,171	69.46%	109,097	18.52%	3,052	0.52%	11,213	1.90%	22,776	3.87%	33,791	5.74%	589,100
2	296,990	50.63%	236,304	40.29%	5,005	0.85%	4,981	0.85%	21,756	3.71%	21,505	3.67%	586,541
3	429,355	72.22%	94,057	15.82%	5,773	0.97%	5,330	0.90%	30,589	5.14%	29,444	4.95%	594,548
4	345,140	59.36%	133,103	22.89%	3,159	0.54%	27,196	4.68%	36,276	6.24%	36,545	6.29%	581,419
5	368,544	66.12%	72,156	12.94%	2,971	0.53%	52,021	9.33%	27,230	4.89%	34,492	6.19%	557,414
6	276,628	48.98%	168,225	29.78%	45,556	8.07%	12,614	2.23%	25,373	4.49%	36,419	6.45%	564,815
7	353,809	59.70%	140,848	23.76%	3,738	0.63%	23,780	4.01%	37,940	6.40%	32,559	5.49%	592,674
8	303,891	52.26%	185,907	31.97%	3,514	0.60%	23,909	4.11%	32,697	5.62%	31,594	5.43%	581,512
9	406,500	72.20%	74,552	13.24%	3,132	0.56%	17,545	3.12%	30,384	5.40%	30,927	5.49%	563,040
10	490,203	81.99%	44,976	7.52%	3,057	0.51%	10,122	1.69%	22,482	3.76%	27,065	4.53%	597,905
11	452,569	77.76%	60,076	10.32%	2,863	0.49%	12,175	2.09%	24,338	4.18%	29,986	5.15%	582,007
12	280,911	48.42%	174,296	30.04%	3,621	0.62%	35,403	6.10%	47,597	8.20%	38,311	6.60%	580,139
13	362,302	63.12%	125,485	21.86%	2,491	0.43%	23,108	4.03%	26,984	4.70%	33,584	5.85%	573,954
14	524,124	85.92%	19,961	3.27%	8,794	1.44%	6,344	1.04%	19,954	3.27%	30,854	5.06%	610,031
Total:	**5,300,137**	**64.99%**	**1,639,043**	**20.10%**	**96,726**	**1.19%**	**265,741**	**3.26%**	**406,376**	**4.98%**	**447,076**	**5.48%**	**8,155,099**

Data Source: 2020 Census Redistricting Data (Public Law 94-171) Summary File.
Black = Black or African American, NA = American Indian and Alaskan Native, API = Asian and Pacific Islander, MR = two or more races
District plan definition file: 'CCG22-5.csv', modified 2/18/2022 10:20 AM
[PL20-VA-RCE] - Generated 2/18/2022

Census Voting Age Population by Ethnicity Report

District Plan: CCG22-5

District	Hispanic	% Hispanic	Non-Hisp	% Non-Hisp	White Non-Hisp	% White Non-Hisp
1	45,903	7.79%	543,197	92.21%	399,603	67.83%
2	34,932	5.96%	551,609	94.04%	291,461	49.69%
3	51,944	8.74%	542,604	91.26%	421,273	70.86%
4	63,762	10.97%	517,657	89.03%	336,704	57.91%
5	53,133	9.53%	504,281	90.47%	359,939	64.57%
6	50,930	9.02%	513,885	90.98%	266,797	47.24%
7	61,723	10.41%	530,951	89.59%	345,776	58.34%
8	55,367	9.52%	526,145	90.48%	296,749	51.03%
9	53,045	9.42%	509,995	90.58%	399,035	70.87%
10	40,377	6.75%	557,528	93.25%	483,720	80.90%
11	44,343	7.62%	537,664	92.38%	445,659	76.57%
12	81,096	13.98%	499,043	86.02%	270,518	46.63%
13	50,200	8.75%	523,754	91.25%	355,104	61.87%
14	37,556	6.16%	572,475	93.84%	517,295	84.80%
Total:	**724,311**	**8.88%**	**7,430,788**	**91.12%**	**5,189,633**	**63.64%**

Data Source: 2020 Census Redistricting Data (Public Law 94-171) Summary File. Hispanic indicates Hispanic or Latino origin without regard to race.
District plan definition file: 'CCG22-5.csv', modified 2/18/2022 10:20 AM
[PL20-VA-ETH] - Generated 2/18/2022

Census Voting Age Black Populations Report 14307-

District Plan: CCG22-5

District	Single Race Black	% Single Race Black	Multi-Race Black	% Multi-Race Black	Any Part Black	% Any Part Black
1	109,097	18.52%	8,012	1.36%	117,109	19.88%
2	236,304	40.29%	7,796	1.33%	244,100	41.62%
3	94,057	15.82%	5,721	0.96%	99,778	16.78%
4	133,103	22.89%	9,095	1.56%	142,198	24.46%
5	72,156	12.94%	6,513	1.17%	78,669	14.11%
6	168,225	29.78%	12,022	2.13%	180,247	31.91%
7	140,848	23.76%	7,994	1.35%	148,842	25.11%
8	185,907	31.97%	9,989	1.72%	195,896	33.69%
9	74,552	13.24%	5,687	1.01%	80,239	14.25%
10	44,976	7.52%	4,540	0.76%	49,516	8.28%
11	60,076	10.32%	4,882	0.84%	64,958	11.16%
12	174,296	30.04%	10,062	1.73%	184,358	31.78%
13	125,485	21.86%	7,856	1.37%	133,341	23.23%
14	19,961	3.27%	3,840	0.63%	23,801	3.90%
Total:	**1,639,043**	**20.10%**	**104,009**	**1.28%**	**1,743,052**	**21.37%**

Data Source: 2020 Census Redistricting Data (Public Law 94-171) Summary File.
District plan definition file: 'CCG22-5.csv', modified 2/18/2022 10:20 AM
[PL20-VA-BLK] - Generated 2/18/2022

Voter Registration by Gender Report

District Plan: CCG22-5

District	Male	% Male	Female	% Female	Undesig	% Undesig	Total
1	217,210	42.55%	254,891	49.93%	38,423	7.53%	510,524
2	222,762	42.02%	272,329	51.37%	35,006	6.60%	530,097
3	232,111	42.30%	270,694	49.33%	45,981	8.38%	548,786
4	217,785	40.90%	253,523	47.61%	61,194	11.49%	532,502
5	214,254	42.12%	244,636	48.09%	49,819	9.79%	508,709
6	206,155	41.31%	253,435	50.79%	39,409	7.90%	498,999
7	217,647	40.99%	264,673	49.84%	48,716	9.17%	531,036
8	214,905	41.51%	265,068	51.20%	37,732	7.29%	517,705
9	216,619	42.64%	245,007	48.22%	46,448	9.14%	508,074
10	225,453	43.54%	256,392	49.51%	35,997	6.95%	517,842
11	220,809	43.22%	248,377	48.62%	41,652	8.15%	510,838
12	219,348	41.84%	261,402	49.86%	43,470	8.29%	524,220
13	217,462	41.93%	259,188	49.97%	42,040	8.11%	518,690
14	244,353	43.56%	280,895	50.07%	35,732	6.37%	560,980
Total:	**3,086,873**	**42.18%**	**3,630,510**	**49.60%**	**601,619**	**8.22%**	**7,319,002**

Data Source: North Carolina State Board of Elections. Voter registration snapshot as of November 7, 2020.
Note that voter records that could not be associated with a geographic location were excluded.
District plan definition file: 'CCG22-5.csv', modified 2/18/2022 10:20 AM
[VR20-GND-20G] - Generated 2/18/2022

Voter Registration by Age Report

District Plan: CCG22-5

District	18-25	% 18-25	26-40	% 26-40	41-65	% 41-65	66+	% 66+	Total
1	65,372	12.80%	122,882	24.07%	202,491	39.66%	119,779	23.46%	510,524
2	63,084	11.90%	120,464	22.72%	218,636	41.24%	127,913	24.13%	530,097
3	62,309	11.35%	118,602	21.61%	219,334	39.97%	148,541	27.07%	548,786
4	76,038	14.28%	161,404	30.31%	210,193	39.47%	84,867	15.94%	532,502
5	63,796	12.54%	129,379	25.43%	224,725	44.18%	90,809	17.85%	508,709
6	66,228	13.27%	133,645	26.78%	198,572	39.79%	100,554	20.15%	498,999
7	78,313	14.75%	147,038	27.69%	198,330	37.35%	107,355	20.22%	531,036
8	75,643	14.61%	133,037	25.70%	203,955	39.40%	105,070	20.30%	517,705
9	68,868	13.55%	113,571	22.35%	224,044	44.10%	101,591	20.00%	508,074
10	67,965	13.12%	108,870	21.02%	209,699	40.49%	131,308	25.36%	517,842
11	61,964	12.13%	110,312	21.59%	221,151	43.29%	117,411	22.98%	510,838
12	71,933	13.72%	173,711	33.14%	198,051	37.78%	80,525	15.36%	524,220
13	63,518	12.25%	136,243	26.27%	224,044	43.19%	94,885	18.29%	518,690
14	57,873	10.32%	122,725	21.88%	218,198	38.90%	162,184	28.91%	560,980
Total:	**942,904**	**12.88%**	**1,831,883**	**25.03%**	**2,971,423**	**40.60%**	**1,572,792**	**21.49%**	**7,319,002**

Data Source: North Carolina State Board of Elections. Voter registration snapshot as of November 7, 2020.
Note that voter records that could not be associated with a geographic location were excluded.
District plan definition file: 'CCG22-5.csv', modified 2/18/2022 10:20 AM
[VR20-AGE-20G] - Generated 2/18/2022

Voter Registration by Ethnicity Report -14310-

District Plan: CCG22-5

District	Hispanic	% Hispanic	Non-Hisp	% Non-Hisp	Undesig	% Undesig	Total
1	13,470	2.64%	364,083	71.32%	132,971	26.05%	510,524
2	8,774	1.66%	383,004	72.25%	138,319	26.09%	530,097
3	13,950	2.54%	379,181	69.09%	155,655	28.36%	548,786
4	20,773	3.90%	353,076	66.31%	158,653	29.79%	532,502
5	18,870	3.71%	335,615	65.97%	154,224	30.32%	508,709
6	21,018	4.21%	358,933	71.93%	119,048	23.86%	498,999
7	18,144	3.42%	358,828	67.57%	154,064	29.01%	531,036
8	17,491	3.38%	381,750	73.74%	118,464	22.88%	517,705
9	16,854	3.32%	359,771	70.81%	131,449	25.87%	508,074
10	12,040	2.33%	399,769	77.20%	106,033	20.48%	517,842
11	13,076	2.56%	381,967	74.77%	115,795	22.67%	510,838
12	24,236	4.62%	366,858	69.98%	133,126	25.40%	524,220
13	18,480	3.56%	377,490	72.78%	122,720	23.66%	518,690
14	9,270	1.65%	391,351	69.76%	160,359	28.59%	560,980
Total:	**226,446**	**3.09%**	**5,191,676**	**70.93%**	**1,900,880**	**25.97%**	**7,319,002**

Data Source: North Carolina State Board of Elections. Voter registration snapshot as of November 7, 2020.
Note that voter records that could not be associated with a geographic location were excluded.
District plan definition file: 'CCG22-5.csv', modified 2/18/2022 10:20 AM
[VR20-ETH-20G] - Generated 2/18/2022

Voter Registration by Race Report

District Plan: CCG22-5

District	White	% White	Black	% Black	NA	% NA	API	% API	Other	% Other	MR	% MR	UR	% UR	Total
1	348,305	68.23%	99,099	19.41%	1,138	0.22%	3,906	0.77%	12,848	2.52%	2,689	0.53%	42,539	8.33%	510,524
2	255,407	48.18%	219,129	41.34%	2,808	0.53%	2,046	0.39%	9,300	1.75%	2,366	0.45%	39,041	7.36%	530,097
3	388,645	70.82%	89,109	16.24%	3,004	0.55%	2,297	0.42%	11,231	2.05%	2,344	0.43%	52,156	9.50%	548,786
4	302,219	56.75%	121,652	22.85%	1,180	0.22%	11,033	2.07%	19,266	3.62%	4,937	0.93%	72,215	13.56%	532,502
5	338,217	66.49%	64,607	12.70%	1,472	0.29%	19,536	3.84%	19,150	3.76%	3,472	0.68%	62,255	12.24%	508,709
6	231,548	46.40%	157,499	31.56%	33,737	6.76%	5,095	1.02%	19,921	3.99%	4,397	0.88%	46,802	9.38%	498,999
7	311,087	58.58%	124,554	23.45%	1,276	0.24%	12,433	2.34%	13,074	2.46%	5,517	1.04%	63,095	11.88%	531,036
8	268,767	51.92%	170,623	32.96%	1,310	0.25%	9,350	1.81%	14,695	2.84%	4,279	0.83%	48,681	9.40%	517,705
9	360,791	71.01%	67,453	13.28%	1,309	0.26%	6,713	1.32%	14,038	2.76%	2,198	0.43%	55,572	10.94%	508,074
10	420,467	81.20%	38,357	7.41%	744	0.14%	3,820	0.74%	8,913	1.72%	2,115	0.41%	43,426	8.39%	517,842
11	391,215	76.58%	52,976	10.37%	862	0.17%	4,643	0.91%	10,365	2.03%	1,835	0.36%	48,942	9.58%	510,838
12	259,025	49.41%	170,384	32.50%	1,395	0.27%	11,935	2.28%	21,198	4.04%	4,468	0.85%	55,815	10.65%	524,220
13	321,084	61.90%	116,161	22.40%	1,204	0.23%	8,841	1.70%	16,039	3.09%	3,286	0.63%	52,075	10.04%	518,690
14	481,301	85.80%	17,625	3.14%	3,993	0.71%	2,605	0.46%	8,150	1.45%	2,633	0.47%	44,673	7.96%	560,980
Total:	**4,678,078**	**63.92%**	**1,509,228**	**20.62%**	**55,432**	**0.76%**	**104,253**	**1.42%**	**198,188**	**2.71%**	**46,536**	**0.64%**	**727,287**	**9.94%**	**7,319,002**

Black = Black or African American, NA = American Indian and Alaskan Native, API = Asian and Pacific Islander, MR = two or more races, UR = undesignated race

Data Source: North Carolina State Board of Elections. Voter registration snapshot as of November 7, 2020. Note that voter records that could not be associated with a geographic location were excluded.

District plan definition file: 'CCG22-5.csv', modified 2/18/2022 10:20 AM

[VR20-RCE-20G] - Generated 2/18/2022

Voter Registration by Party Report

District Plan: CCG22-5

District	Dem	% Dem	Rep	% Rep	Lib	% Lib	Una	% Una	Total
1	154,762	30.31%	182,164	35.68%	3,747	0.73%	169,216	33.15%	510,524
2	270,071	50.95%	119,527	22.55%	2,187	0.41%	137,836	26.00%	530,097
3	172,646	31.46%	189,328	34.50%	3,305	0.60%	182,924	33.33%	548,786
4	215,643	40.50%	116,406	21.86%	4,186	0.79%	195,651	36.74%	532,502
5	162,187	31.88%	144,785	28.46%	3,698	0.73%	197,473	38.82%	508,709
6	209,081	41.90%	126,675	25.39%	3,217	0.64%	159,382	31.94%	498,999
7	241,872	45.55%	108,215	20.38%	2,830	0.53%	177,658	33.45%	531,036
8	226,684	43.79%	128,701	24.86%	3,019	0.58%	158,745	30.66%	517,705
9	130,901	25.76%	209,680	41.27%	3,043	0.60%	163,859	32.25%	508,074
10	129,800	25.07%	218,939	42.28%	2,945	0.57%	165,558	31.97%	517,842
11	114,003	22.32%	226,679	44.37%	2,791	0.55%	166,829	32.66%	510,838
12	234,065	44.65%	106,529	20.32%	3,814	0.73%	179,220	34.19%	524,220
13	181,458	34.98%	161,840	31.20%	3,479	0.67%	171,302	33.03%	518,690
14	164,448	29.31%	181,553	32.36%	3,786	0.67%	210,446	37.51%	560,980
Total:	**2,607,621**	**35.63%**	**2,221,021**	**30.35%**	**46,047**	**0.63%**	**2,436,099**	**33.28%**	**7,319,002**

Data Source: North Carolina State Board of Elections. Voter registration snapshot as of November 7, 2020.
Note that voter records that could not be associated with a geographic location were excluded.
Green and Constitutional party registrations, recognized at the time of data collection, are not shown in this report.
District plan definition file: 'CCG22-5.csv', modified 2/18/2022 10:20 AM
[VR20-AGE-20G] - Generated 2/18/2022

Voter Registration Party by Race Report

District Plan: CCG22-5

	Democratic Voters				Republican Voters				Unaffiliated Voters			
District	**% White**	**% Black**	**% NA**	**% Other**	**% White**	**% Black**	**% NA**	**% Other**	**% White**	**% Black**	**% NA**	**% Other**
1	40.16%	49.97%	0.19%	9.68%	88.60%	1.67%	0.21%	9.51%	71.96%	10.86%	0.26%	16.92%
2	23.60%	69.09%	0.72%	6.59%	86.75%	4.00%	0.22%	9.03%	62.70%	19.80%	0.43%	17.08%
3	47.36%	41.65%	0.78%	10.20%	88.67%	1.22%	0.36%	9.75%	74.53%	8.01%	0.51%	16.95%
4	39.62%	42.75%	0.24%	17.39%	84.54%	2.15%	0.17%	13.15%	59.00%	13.55%	0.23%	27.22%
5	49.91%	30.29%	0.33%	19.46%	86.04%	1.07%	0.23%	12.66%	65.76%	6.96%	0.30%	26.99%
6	22.70%	57.91%	8.48%	10.91%	79.50%	3.32%	4.60%	12.58%	50.96%	19.88%	6.30%	22.86%
7	43.68%	41.70%	0.24%	14.38%	86.93%	2.10%	0.21%	10.77%	61.57%	11.85%	0.25%	26.32%
8	29.05%	59.10%	0.25%	11.61%	87.68%	2.80%	0.20%	9.32%	55.47%	20.45%	0.30%	23.78%
9	43.43%	39.88%	0.26%	16.43%	88.70%	0.89%	0.20%	10.21%	70.51%	8.03%	0.32%	21.14%
10	66.15%	22.72%	0.16%	10.97%	91.43%	0.47%	0.12%	7.99%	79.67%	4.65%	0.17%	15.52%
11	51.64%	35.42%	0.19%	12.75%	89.79%	0.73%	0.15%	9.34%	75.87%	6.47%	0.19%	17.47%
12	28.63%	56.72%	0.27%	14.38%	85.04%	3.47%	0.22%	11.26%	55.18%	18.51%	0.29%	26.03%
13	36.32%	49.64%	0.24%	13.80%	87.53%	1.73%	0.17%	10.57%	64.75%	13.35%	0.28%	21.62%
14	82.02%	7.65%	0.88%	9.45%	91.86%	0.35%	0.44%	7.34%	83.70%	2.05%	0.81%	13.43%
Total:	**40.74%**	**45.66%**	**1.03%**	**12.57%**	**87.90%**	**1.62%**	**0.47%**	**10.01%**	**66.85%**	**11.40%**	**0.73%**	**21.02%**

Black = Black or African American, NA = American Indian and Alaskan Native, 'Other' includes Asian, Pacific Islander, two or more races, and undesignated race

Data Source: North Carolina State Board of Elections. Voter registration snapshot as of November 7, 2020. Note that voter records that could not be associated with a geographic location were excluded.

District plan definition file: 'CCG22-5.csv', modified 2/18/2022 10:20 AM

[VR20-PBR-20G] - Generated 2/18/2022

2020 Election Contest Report - US President-14314-

District Plan: CCG22-5

District	Rep	% Rep	Dem	% Dem	Lib	% Lib	Grn	% Grn	Cnst	% Cnst	W-I	% W-I
1	222,094	60.03%	141,803	38.33%	4,080	1.10%	645	0.17%	692	0.19%	680	0.18%
2	181,575	46.58%	203,945	52.32%	2,313	0.59%	605	0.16%	762	0.20%	597	0.15%
3	240,565	57.87%	169,594	40.80%	3,409	0.82%	755	0.18%	612	0.15%	732	0.18%
4	137,868	33.24%	268,823	64.81%	4,779	1.15%	1,122	0.27%	662	0.16%	1,504	0.36%
5	183,598	44.32%	223,218	53.88%	4,691	1.13%	921	0.22%	642	0.15%	1,228	0.30%
6	168,126	49.98%	163,210	48.52%	3,090	0.92%	766	0.23%	563	0.17%	649	0.19%
7	144,874	36.14%	250,318	62.45%	3,042	0.76%	994	0.25%	630	0.16%	975	0.24%
8	147,084	38.16%	232,615	60.34%	3,047	0.79%	979	0.25%	742	0.19%	1,022	0.27%
9	252,311	63.89%	137,227	34.75%	3,189	0.81%	699	0.18%	643	0.16%	875	0.22%
10	264,115	65.35%	134,527	33.29%	3,102	0.77%	695	0.17%	832	0.21%	855	0.21%
11	270,656	68.14%	120,811	30.42%	3,252	0.82%	819	0.21%	801	0.20%	845	0.21%
12	109,035	29.52%	253,651	68.67%	3,574	0.97%	1,088	0.29%	678	0.18%	1,369	0.37%
13	194,648	49.99%	189,160	48.58%	3,250	0.83%	869	0.22%	564	0.14%	917	0.24%
14	237,750	54.46%	191,603	43.89%	3,822	0.88%	1,229	0.28%	1,085	0.25%	1,066	0.24%
Total:	**2,754,299**	**49.91%**	**2,680,505**	**48.57%**	**48,640**	**0.88%**	**12,186**	**0.22%**	**9,908**	**0.18%**	**13,314**	**0.24%**

Candidates: Trump (Rep), Biden (Dem), Jorgensen (Lib), Hawkins (Grn), Blankenship (Cst)
Data Source: North Carolina State Board of Elections, 'statewide_precinct_sort' file, administrative precincts excluded.
District plan definition file: 'CCG22-5.csv', modified 2/18/2022 10:20 AM
[EL20-PRS-20G] - Generated 2/18/2022

2020 Election Contest Report - US Senate -14315-

District Plan: CCG22-5

District	Rep	% Rep	Dem	% Dem	Lib	% Lib	Cnst	% Cnst
1	211,157	57.73%	137,033	37.46%	12,267	3.35%	5,320	1.45%
2	172,402	44.61%	200,413	51.86%	9,130	2.36%	4,512	1.17%
3	228,349	55.56%	163,074	39.68%	13,695	3.33%	5,848	1.42%
4	141,478	34.36%	252,637	61.36%	14,395	3.50%	3,240	0.79%
5	182,882	44.48%	209,981	51.07%	14,206	3.46%	4,090	0.99%
6	158,707	47.79%	157,499	47.43%	10,883	3.28%	4,994	1.50%
7	141,284	35.50%	242,323	60.89%	10,719	2.69%	3,634	0.91%
8	143,568	37.56%	222,599	58.23%	11,864	3.10%	4,228	1.11%
9	242,600	62.01%	131,014	33.49%	11,994	3.07%	5,609	1.43%
10	248,655	62.15%	132,843	33.20%	12,135	3.03%	6,482	1.62%
11	257,531	65.33%	117,662	29.85%	12,393	3.14%	6,615	1.68%
12	115,494	31.50%	234,642	64.00%	12,881	3.51%	3,593	0.98%
13	189,235	49.07%	179,414	46.52%	12,244	3.17%	4,783	1.24%
14	228,027	52.72%	186,376	43.09%	12,592	2.91%	5,511	1.27%
Total:	**2,661,369**	**48.67%**	**2,567,510**	**46.95%**	**171,398**	**3.13%**	**68,459**	**1.25%**

Candidates: Tillis (Rep), Cunningham (Dem), Bray (Lib), Hayes (Cst)
Data Source: North Carolina State Board of Elections, 'statewide_precinct_sort' file, administrative precincts excluded.
District plan definition file: 'CCG22-5.csv', modified 2/18/2022 10:20 AM
[EL20-SEN-20G] - Generated 2/18/2022

2020 Election Contest Report - NC Governor 14316-

District Plan: CCG22-5

District	Dem	% Dem	Rep	% Rep	Lib	% Lib	Cnst	% Cnst
1	150,080	40.78%	211,899	57.57%	4,245	1.15%	1,838	0.50%
2	214,625	55.18%	170,209	43.76%	2,794	0.72%	1,361	0.35%
3	182,353	44.05%	225,649	54.51%	4,202	1.02%	1,741	0.42%
4	278,697	67.43%	127,906	30.95%	5,184	1.25%	1,511	0.37%
5	236,555	57.26%	170,269	41.22%	4,752	1.15%	1,531	0.37%
6	175,334	52.43%	153,319	45.85%	4,077	1.22%	1,692	0.51%
7	260,380	65.11%	134,510	33.64%	3,758	0.94%	1,258	0.31%
8	241,969	63.17%	134,800	35.19%	4,509	1.18%	1,767	0.46%
9	148,676	37.84%	238,698	60.75%	3,955	1.01%	1,591	0.40%
10	151,239	37.55%	246,168	61.11%	3,772	0.94%	1,637	0.41%
11	133,740	33.75%	256,726	64.79%	4,056	1.02%	1,717	0.43%
12	255,911	69.58%	104,727	28.48%	5,397	1.47%	1,745	0.47%
13	197,140	50.88%	184,185	47.53%	4,551	1.17%	1,618	0.42%
14	204,002	46.95%	223,397	51.41%	5,156	1.19%	1,949	0.45%
Total:	**2,830,701**	**51.50%**	**2,582,462**	**46.98%**	**60,408**	**1.10%**	**22,956**	**0.42%**

Candidates: Cooper (Dem), Forest (Rep), DiFiore (Lib), Pisano (Cst)
Data Source: North Carolina State Board of Elections, 'statewide_precinct_sort' file, administrative precincts excluded.
District plan definition file: 'CCG22-5.csv', modified 2/18/2022 10:20 AM
[EL20-GOV-20G] - Generated 2/18/2022

2020 Election Contest Report - NC Lieutenant Governor

District Plan: CCG22-5

District	Rep	% Rep	Dem	% Dem
1	223,018	61.68%	138,554	38.32%
2	182,056	47.35%	202,433	52.65%
3	240,896	59.31%	165,287	40.69%
4	146,283	35.87%	261,517	64.13%
5	190,525	46.88%	215,900	53.12%
6	165,756	50.43%	162,916	49.57%
7	149,382	37.81%	245,703	62.19%
8	152,364	40.19%	226,707	59.81%
9	253,817	65.57%	133,275	34.43%
10	264,368	66.71%	131,950	33.29%
11	272,340	69.62%	118,832	30.38%
12	118,954	32.78%	243,956	67.22%
13	196,598	51.60%	184,437	48.40%
14	240,619	56.10%	188,259	43.90%
Total:	**2,796,976**	**51.64%**	**2,619,726**	**48.36%**

Candidates: Robinson (Rep), Holley (Dem)
Data Source: North Carolina State Board of Elections, 'statewide_precinct_sort' file, administrative precincts excluded.
District plan definition file: 'CCG22-5.csv', modified 2/18/2022 10:20 AM
[EL20-LG-20G] - Generated 2/18/2022

2020 Election Contest Report - NC Attorney General

District Plan: CCG22-5

District	Dem	% Dem	Rep	% Rep
1	144,028	39.94%	216,576	60.06%
2	210,729	54.98%	172,585	45.02%
3	173,407	42.84%	231,370	57.16%
4	268,633	65.91%	138,935	34.09%
5	223,433	55.08%	182,249	44.92%
6	167,708	51.18%	159,952	48.82%
7	251,997	63.90%	142,335	36.10%
8	231,548	61.16%	147,042	38.84%
9	141,087	36.52%	245,286	63.48%
10	139,933	35.32%	256,201	64.68%
11	127,078	32.54%	263,398	67.46%
12	247,169	68.21%	115,209	31.79%
13	189,597	49.71%	191,825	50.29%
14	194,428	45.45%	233,334	54.55%
Total:	**2,710,775**	**50.13%**	**2,696,297**	**49.87%**

Candidates: Stein (Dem), O'Neill (Rep)
Data Source: North Carolina State Board of Elections, 'statewide_precinct_sort' file, administrative precincts excluded.
District plan definition file: 'CCG22-5.csv', modified 2/18/2022 10:20 AM
[EL20-AG-20G] - Generated 2/18/2022

2020 Election Contest Report - NC Auditor -14319-

District Plan: CCG22-5

District	Dem	% Dem	Rep	% Rep
1	150,455	42.05%	207,368	57.95%
2	219,370	57.42%	162,673	42.58%
3	173,814	43.38%	226,877	56.62%
4	270,092	66.95%	133,322	33.05%
5	226,117	56.27%	175,726	43.73%
6	169,407	52.04%	156,119	47.96%
7	251,515	64.27%	139,804	35.73%
8	232,583	62.08%	142,039	37.92%
9	139,341	36.39%	243,535	63.61%
10	140,159	35.77%	251,688	64.23%
11	126,539	32.62%	261,361	67.38%
12	245,751	68.47%	113,167	31.53%
13	187,827	49.82%	189,217	50.18%
14	194,403	45.85%	229,598	54.15%
Total:	**2,727,373**	**50.89%**	**2,632,494**	**49.11%**

Candidates: Wood (Dem), Street (Rep)
Data Source: North Carolina State Board of Elections, 'statewide_precinct_sort' file, administrative precincts excluded.
District plan definition file: 'CCG22-5.csv', modified 2/18/2022 10:20 AM
[EL20-AUD-20G] - Generated 2/18/2022

2020 Election Contest Report - NC Commissioner of Agriculture

14320

District Plan: CCG22-5

District	Rep	% Rep	Dem	% Dem
1	225,216	62.76%	133,627	37.24%
2	188,316	49.16%	194,724	50.84%
3	244,279	60.70%	158,156	39.30%
4	168,963	41.69%	236,304	58.31%
5	207,164	51.29%	196,772	48.71%
6	169,051	51.77%	157,484	48.23%
7	161,334	41.09%	231,282	58.91%
8	163,659	43.40%	213,455	56.60%
9	256,995	66.87%	127,347	33.13%
10	270,535	68.67%	123,448	31.33%
11	276,579	71.09%	112,486	28.91%
12	122,932	34.18%	236,690	65.82%
13	198,140	52.33%	180,503	47.67%
14	244,837	57.46%	181,265	42.54%
Total:	**2,898,000**	**53.85%**	**2,483,543**	**46.15%**

Candidates: Troxler (Rep), Wadsworth (Dem)
Data Source: North Carolina State Board of Elections, 'statewide_precinct_sort' file, administrative precincts excluded.
District plan definition file: 'CCG22-5.csv', modified 2/18/2022 10:20 AM
[EL20-COA-20G] - Generated 2/18/2022

2020 Election Contest Report - NC Commissioner of Labor

District Plan: CCG22-5

District	Rep	% Rep	Dem	% Dem
1	214,753	60.07%	142,772	39.93%
2	176,286	46.17%	205,557	53.83%
3	232,819	58.03%	168,387	41.97%
4	143,032	35.60%	258,779	64.40%
5	185,322	46.23%	215,544	53.77%
6	160,339	49.20%	165,571	50.80%
7	145,300	37.14%	245,933	62.86%
8	147,334	39.35%	227,056	60.65%
9	248,101	64.87%	134,365	35.13%
10	258,811	65.98%	133,453	34.02%
11	267,440	68.94%	120,501	31.06%
12	116,451	32.46%	242,285	67.54%
13	192,341	50.94%	185,277	49.06%
14	234,777	55.33%	189,565	44.67%
Total:	**2,723,106**	**50.82%**	**2,635,045**	**49.18%**

Candidates: Dobson (Rep), Holmes (Dem)
Data Source: North Carolina State Board of Elections, 'statewide_precinct_sort' file, administrative precincts excluded.
District plan definition file: 'CCG22-5.csv', modified 2/18/2022 10:20 AM
[EL20-COL-20G] - Generated 2/18/2022

2020 Election Contest Report - NC Secretary of State

District Plan: CCG22-5

District	Dem	% Dem	Rep	% Rep
1	149,681	41.71%	209,194	58.29%
2	215,994	56.40%	166,996	43.60%
3	177,976	44.14%	225,233	55.86%
4	271,516	67.02%	133,640	32.98%
5	227,558	56.42%	175,787	43.58%
6	172,692	52.83%	154,169	47.17%
7	253,854	64.64%	138,860	35.36%
8	234,381	62.38%	141,353	37.62%
9	141,642	36.85%	242,758	63.15%
10	143,280	36.44%	249,919	63.56%
11	128,554	33.06%	260,308	66.94%
12	248,159	68.83%	112,356	31.17%
13	190,811	50.38%	187,908	49.62%
14	196,665	46.22%	228,834	53.78%
Total:	**2,752,763**	**51.17%**	**2,627,315**	**48.83%**

Candidates: Marshall (Dem), Sykes (Rep)
Data Source: North Carolina State Board of Elections, 'statewide_precinct_sort' file, administrative precincts excluded.
District plan definition file: 'CCG22-5.csv', modified 2/18/2022 10:20 AM
[EL20-SOS-20G] - Generated 2/18/2022

2020 Election Contest Report - NC Treasurer14323-

District Plan: CCG22-5

District	Rep	% Rep	Dem	% Dem
1	219,249	61.59%	136,738	38.41%
2	182,222	47.91%	198,153	52.09%
3	237,627	59.60%	161,046	40.40%
4	154,623	38.42%	247,849	61.58%
5	193,688	48.38%	206,629	51.62%
6	166,417	51.32%	157,886	48.68%
7	151,534	38.82%	238,843	61.18%
8	153,545	40.98%	221,182	59.02%
9	251,223	65.84%	130,366	34.16%
10	261,184	66.72%	130,287	33.28%
11	269,544	69.71%	117,099	30.29%
12	129,085	36.06%	228,933	63.94%
13	199,295	52.97%	176,939	47.03%
14	239,967	56.78%	182,631	43.22%
Total:	**2,809,203**	**52.57%**	**2,534,581**	**47.43%**

Candidates: Folwell (Rep), Chatterji (Dem)
Data Source: North Carolina State Board of Elections, 'statewide_precinct_sort' file, administrative precincts excluded.
District plan definition file: 'CCG22-5.csv', modified 2/18/2022 10:20 AM
[EL20-TRS-20G] - Generated 2/18/2022

2016 Election Contest Report - US President-14324-

District Plan: CCG22-5

District	Rep	% Rep	Dem	% Dem	Lib	% Lib	W-I	% W-I
1	193,263	59.85%	118,274	36.63%	8,322	2.58%	3,034	0.94%
2	157,685	44.04%	191,484	53.48%	6,311	1.76%	2,566	0.72%
3	199,946	57.48%	136,005	39.10%	8,648	2.49%	3,269	0.94%
4	122,123	34.25%	215,565	60.46%	12,550	3.52%	6,293	1.77%
5	149,914	45.68%	161,573	49.23%	11,623	3.54%	5,064	1.54%
6	138,469	47.91%	140,665	48.67%	7,246	2.51%	2,634	0.91%
7	125,392	35.18%	217,415	61.00%	8,856	2.48%	4,772	1.34%
8	133,135	38.20%	201,639	57.86%	9,298	2.67%	4,416	1.27%
9	214,049	65.17%	102,180	31.11%	8,806	2.68%	3,433	1.05%
10	231,386	64.87%	110,897	31.09%	9,717	2.72%	4,695	1.32%
11	226,736	67.93%	94,961	28.45%	8,670	2.60%	3,399	1.02%
12	93,979	30.48%	199,126	64.59%	10,144	3.29%	5,041	1.64%
13	165,822	51.91%	140,873	44.10%	8,983	2.81%	3,792	1.19%
14	207,850	55.39%	149,659	39.88%	10,755	2.87%	6,989	1.86%
Total:	**2,359,749**	**49.90%**	**2,180,316**	**46.10%**	**129,929**	**2.75%**	**59,397**	**1.26%**

Candidates: Trump (Rep), Clinton (Dem), Johnson (Lib)
Data Source: North Carolina State Board of Elections, 'statewide_precinct_sort' file, administrative precincts excluded.
District plan definition file: 'CCG22-5.csv', modified 2/18/2022 10:20 AM
[EL20-PRS-16G] - Generated 2/18/2022

2016 Election Contest Report - NC Lieutenant Governor

District Plan: CCG22-5

District	Rep	% Rep	Dem	% Dem	Lib	% Lib
1	188,855	60.28%	115,676	36.92%	8,742	2.79%
2	155,888	44.47%	188,454	53.76%	6,227	1.78%
3	197,213	58.56%	130,260	38.68%	9,307	2.76%
4	136,447	39.00%	202,567	57.89%	10,878	3.11%
5	159,491	49.68%	151,858	47.30%	9,699	3.02%
6	133,355	47.69%	138,109	49.39%	8,191	2.93%
7	131,455	37.73%	207,873	59.66%	9,104	2.61%
8	138,070	40.64%	191,823	56.47%	9,815	2.89%
9	215,376	67.27%	95,924	29.96%	8,845	2.76%
10	229,573	66.14%	108,082	31.14%	9,468	2.73%
11	225,284	69.29%	90,454	27.82%	9,388	2.89%
12	108,691	36.20%	181,338	60.40%	10,182	3.39%
13	171,025	54.91%	131,137	42.11%	9,279	2.98%
14	199,896	54.83%	151,420	41.54%	13,235	3.63%
Total:	**2,390,619**	**51.88%**	**2,084,975**	**45.25%**	**132,360**	**2.87%**

Candidates: Forest (Rep), Coleman (Dem), Cole (Lib)
Data Source: North Carolina State Board of Elections, 'statewide_precinct_sort' file, administrative precincts excluded.
District plan definition file: 'CCG22-5.csv', modified 2/18/2022 10:20 AM
[EL20-LG-16G] - Generated 2/18/2022

Election Contest Report - 2016/2020 Composite

District Plan: CCG22-5

District	Dem	% Dem	Rep	% Rep
1	138,227	39.02%	211,887	59.81%
2	203,823	53.73%	172,408	45.45%
3	163,280	41.32%	227,569	57.58%
4	252,748	63.46%	140,385	35.25%
5	207,928	52.97%	179,718	45.79%
6	160,707	50.00%	156,982	48.84%
7	241,453	62.29%	142,172	36.68%
8	223,130	59.86%	145,333	38.99%
9	130,204	34.59%	242,062	64.31%
10	131,675	33.86%	252,717	64.99%
11	117,393	30.83%	258,992	68.03%
12	234,801	66.56%	113,340	32.13%
13	177,760	48.00%	188,353	50.86%
14	184,190	44.01%	229,074	54.73%
Total:	**2,567,319**	**48.54%**	**2,660,992**	**50.31%**

Values represent average vote count from 12 contests: 2016 President and Lieutenant Governor; 2020 President, US Senate, Governor, Lieutenant Governor, Attorney General, Auditor, Commissioner of Agriculture, Commissioner of Labor, Secretary of State, and Treasurer.

Data Source: North Carolina State Board of Elections, 'statewide_precinct_sort' files, administrative precincts excluded.

District plan definition file: 'CCG22-5.csv', modified 2/18/2022 10:20 AM

[EL20-CMP-1620G] - Generated 2/18/2022

County - District Report

District Plan: CCG22-5

County	District	Total County Population	Total District Population	County Pop in District	Percent of County Pop in District	Percent of District Pop in County
Alamance	7	171,415	745,671	171,415	100.00 %	22.99 %
Alexander	10	36,444	745,670	36,444	100.00 %	4.89 %
Alleghany	10	10,888	745,670	10,888	100.00 %	1.46 %
Anson	9	22,055	745,670	22,055	100.00 %	2.96 %
Ashe	10	26,577	745,670	26,577	100.00 %	3.56 %
Avery	10	17,806	745,670	17,806	100.00 %	2.39 %
Beaufort	1	44,652	745,670	44,652	100.00 %	5.99 %
Bertie	2	17,934	745,671	17,934	100.00 %	2.41 %
Bladen	3	29,606	745,671	29,606	100.00 %	3.97 %
Brunswick	3	136,693	745,671	136,693	100.00 %	18.33 %
Buncombe	14	269,452	745,670	269,452	100.00 %	36.14 %
Burke	10	87,570	745,670	87,570	100.00 %	11.74 %
Cabarrus	9	225,804	745,670	225,804	100.00 %	30.28 %
Caldwell	10	80,652	745,670	80,652	100.00 %	10.82 %
Camden	2	10,355	745,671	10,355	100.00 %	1.39 %
Carteret	1	67,686	745,670	67,686	100.00 %	9.08 %
Caswell	7	22,736	745,671	22,736	100.00 %	3.05 %
Catawba	11	160,610	745,670	160,610	100.00 %	21.54 %
Chatham	5	76,285	745,671	76,285	100.00 %	10.23 %
Cherokee	14	28,774	745,670	28,774	100.00 %	3.86 %
Chowan	2	13,708	745,671	13,708	100.00 %	1.84 %
Clay	14	11,089	745,670	11,089	100.00 %	1.49 %
Cleveland	13	99,519	745,670	99,519	100.00 %	13.35 %
Columbus	3	50,623	745,671	50,623	100.00 %	6.79 %
Craven	1	100,720	745,670	100,720	100.00 %	13.51 %
Cumberland	6	334,728	745,671	334,728	100.00 %	44.89 %
Currituck	1	28,100	745,670	28,100	100.00 %	3.77 %
Dare	1	36,915	745,670	36,915	100.00 %	4.95 %
Davidson	9	168,930	745,670	24,383	14.43 %	3.27 %
	11	168,930	745,670	144,547	85.57 %	19.38 %
Davie	11	42,712	745,670	42,712	100.00 %	5.73 %
Duplin	3	48,715	745,671	48,715	100.00 %	6.53 %
Durham	5	324,833	745,671	52,202	16.07 %	7.00 %
	7	324,833	745,671	272,631	83.93 %	36.56 %
Edgecombe	2	48,900	745,671	48,900	100.00 %	6.56 %
Forsyth	8	382,590	745,671	204,372	53.42 %	27.41 %
	10	382,590	745,670	178,218	46.58 %	23.90 %
Franklin	2	68,573	745,671	68,573	100.00 %	9.20 %
Gaston	13	227,943	745,670	227,943	100.00 %	30.57 %
Gates	2	10,478	745,671	10,478	100.00 %	1.41 %
Graham	14	8,030	745,670	8,030	100.00 %	1.08 %
Granville	2	60,992	745,671	60,992	100.00 %	8.18 %

County - District Report

District Plan: CCG22-5

County	District	Total County Population	Total District Population	County Pop in District	Percent of County Pop in District	Percent of District Pop in County
Greene	2	20,451	745,671	20,451	100.00 %	2.74 %
Guilford	8	541,299	745,671	541,299	100.00 %	72.59 %
Halifax	2	48,622	745,671	48,622	100.00 %	6.52 %
Harnett	5	133,568	745,671	65,349	48.93 %	8.76 %
	6	133,568	745,671	68,219	51.07 %	9.15 %
Haywood	14	62,089	745,670	62,089	100.00 %	8.33 %
Henderson	14	116,281	745,670	116,281	100.00 %	15.59 %
Hertford	2	21,552	745,671	21,552	100.00 %	2.89 %
Hoke	6	52,082	745,671	52,082	100.00 %	6.98 %
Hyde	1	4,589	745,670	4,589	100.00 %	0.62 %
Iredell	10	186,693	745,670	22,577	12.09 %	3.03 %
	11	186,693	745,670	164,116	87.91 %	22.01 %
Jackson	14	43,109	745,670	43,109	100.00 %	5.78 %
Johnston	3	215,999	745,671	111,188	51.48 %	14.91 %
	5	215,999	745,671	104,811	48.52 %	14.06 %
Jones	1	9,172	745,670	9,172	100.00 %	1.23 %
Lee	5	63,285	745,671	63,285	100.00 %	8.49 %
Lenoir	1	55,122	745,670	55,122	100.00 %	7.39 %
Lincoln	11	86,810	745,670	86,810	100.00 %	11.64 %
Macon	14	37,014	745,670	37,014	100.00 %	4.96 %
Madison	14	21,193	745,670	21,193	100.00 %	2.84 %
Martin	2	22,031	745,671	22,031	100.00 %	2.95 %
McDowell	10	44,578	745,670	11,790	26.45 %	1.58 %
	14	44,578	745,670	32,788	73.55 %	4.40 %
Mecklenburg	12	1,115,482	745,671	745,671	66.85 %	100.00 %
	13	1,115,482	745,670	369,811	33.15 %	49.59 %
Mitchell	14	14,903	745,670	14,903	100.00 %	2.00 %
Montgomery	9	25,751	745,670	25,751	100.00 %	3.45 %
Moore	6	99,727	745,671	99,727	100.00 %	13.37 %
Nash	2	94,970	745,671	94,970	100.00 %	12.74 %
New Hanover	3	225,702	745,671	225,702	100.00 %	30.27 %
Northampton	2	17,471	745,671	17,471	100.00 %	2.34 %
Onslow	1	204,576	745,670	204,576	100.00 %	27.44 %
Orange	7	148,696	745,671	148,696	100.00 %	19.94 %
Pamlico	1	12,276	745,670	12,276	100.00 %	1.65 %
Pasquotank	2	40,568	745,671	40,568	100.00 %	5.44 %
Pender	3	60,203	745,671	60,203	100.00 %	8.07 %
Perquimans	2	13,005	745,671	13,005	100.00 %	1.74 %
Person	7	39,097	745,671	39,097	100.00 %	5.24 %
Pitt	1	170,243	745,670	85,189	50.04 %	11.42 %
	2	170,243	745,671	85,054	49.96 %	11.41 %
Polk	14	19,328	745,670	19,328	100.00 %	2.59 %

County - District Report

District Plan: CCG22-5

County	District	Total County Population	Total District Population	County Pop in District	Percent of County Pop in District	Percent of District Pop in County
Randolph	9	144,171	745,670	144,171	100.00 %	19.33 %
Richmond	6	42,946	745,671	40,211	93.63 %	5.39 %
	9	42,946	745,670	2,735	6.37 %	0.37 %
Robeson	6	116,530	745,671	116,530	100.00 %	15.63 %
Rockingham	7	91,096	745,671	91,096	100.00 %	12.22 %
Rowan	11	146,875	745,670	146,875	100.00 %	19.70 %
Rutherford	13	64,444	745,670	48,397	75.10 %	6.49 %
	14	64,444	745,670	16,047	24.90 %	2.15 %
Sampson	3	59,036	745,671	59,036	100.00 %	7.92 %
Scotland	6	34,174	745,671	34,174	100.00 %	4.58 %
Stanly	9	62,504	745,670	62,504	100.00 %	8.38 %
Stokes	10	44,520	745,670	44,520	100.00 %	5.97 %
Surry	10	71,359	745,670	71,359	100.00 %	9.57 %
Swain	14	14,117	745,670	14,117	100.00 %	1.89 %
Transylvania	14	32,986	745,670	32,986	100.00 %	4.42 %
Tyrrell	1	3,245	745,670	3,245	100.00 %	0.44 %
Union	9	238,267	745,670	238,267	100.00 %	31.95 %
Vance	2	42,578	745,671	42,578	100.00 %	5.71 %
Wake	4	1,129,410	745,671	745,671	66.02 %	100.00 %
	5	1,129,410	745,671	383,739	33.98 %	51.46 %
Warren	2	18,642	745,671	18,642	100.00 %	2.50 %
Washington	2	11,003	745,671	11,003	100.00 %	1.48 %
Watauga	10	54,086	745,670	54,086	100.00 %	7.25 %
Wayne	1	117,333	745,670	93,428	79.63 %	12.53 %
	3	117,333	745,671	23,905	20.37 %	3.21 %
Wilkes	10	65,969	745,670	65,969	100.00 %	8.85 %
Wilson	2	78,784	745,671	78,784	100.00 %	10.57 %
Yadkin	10	37,214	745,670	37,214	100.00 %	4.99 %
Yancey	14	18,470	745,670	18,470	100.00 %	2.48 %
			Assigned Geography Total:	**10,439,388**		

Report display: all assigned counties

Total Counties Statewide: 100

Fully Assigned Counties: 100

Partially Assigned Counties: 0

Fully Unassigned Counties: 0

Total Districts Assigned: 14

Split Counties: 13

District - County Report

District Plan: CCG22-5

District	County	Total District Population	Total County Population	District Pop in County	Percent of District Pop in County	Percent of County Pop in District
1	Beaufort	745,670	44,652	44,652	5.99 %	100.00 %
	Carteret	745,670	67,686	67,686	9.08 %	100.00 %
	Craven	745,670	100,720	100,720	13.51 %	100.00 %
	Currituck	745,670	28,100	28,100	3.77 %	100.00 %
	Dare	745,670	36,915	36,915	4.95 %	100.00 %
	Hyde	745,670	4,589	4,589	0.62 %	100.00 %
	Jones	745,670	9,172	9,172	1.23 %	100.00 %
	Lenoir	745,670	55,122	55,122	7.39 %	100.00 %
	Onslow	745,670	204,576	204,576	27.44 %	100.00 %
	Pamlico	745,670	12,276	12,276	1.65 %	100.00 %
	Pitt	745,670	170,243	85,189	11.42 %	50.04 %
	Tyrrell	745,670	3,245	3,245	0.44 %	100.00 %
	Wayne	745,670	117,333	93,428	12.53 %	79.63 %
2	Bertie	745,671	17,934	17,934	2.41 %	100.00 %
	Camden	745,671	10,355	10,355	1.39 %	100.00 %
	Chowan	745,671	13,708	13,708	1.84 %	100.00 %
	Edgecombe	745,671	48,900	48,900	6.56 %	100.00 %
	Franklin	745,671	68,573	68,573	9.20 %	100.00 %
	Gates	745,671	10,478	10,478	1.41 %	100.00 %
	Granville	745,671	60,992	60,992	8.18 %	100.00 %
	Greene	745,671	20,451	20,451	2.74 %	100.00 %
	Halifax	745,671	48,622	48,622	6.52 %	100.00 %
	Hertford	745,671	21,552	21,552	2.89 %	100.00 %
	Martin	745,671	22,031	22,031	2.95 %	100.00 %
	Nash	745,671	94,970	94,970	12.74 %	100.00 %
	Northampton	745,671	17,471	17,471	2.34 %	100.00 %
	Pasquotank	745,671	40,568	40,568	5.44 %	100.00 %
	Perquimans	745,671	13,005	13,005	1.74 %	100.00 %
	Pitt	745,671	170,243	85,054	11.41 %	49.96 %
	Vance	745,671	42,578	42,578	5.71 %	100.00 %
	Warren	745,671	18,642	18,642	2.50 %	100.00 %
	Washington	745,671	11,003	11,003	1.48 %	100.00 %
	Wilson	745,671	78,784	78,784	10.57 %	100.00 %
3	Bladen	745,671	29,606	29,606	3.97 %	100.00 %
	Brunswick	745,671	136,693	136,693	18.33 %	100.00 %
	Columbus	745,671	50,623	50,623	6.79 %	100.00 %
	Duplin	745,671	48,715	48,715	6.53 %	100.00 %
	Johnston	745,671	215,999	111,188	14.91 %	51.48 %
	New Hanover	745,671	225,702	225,702	30.27 %	100.00 %
	Pender	745,671	60,203	60,203	8.07 %	100.00 %
	Sampson	745,671	59,036	59,036	7.92 %	100.00 %
	Wayne	745,671	117,333	23,905	3.21 %	20.37 %

District - County Report

District Plan: CCG22-5

District	County	Total District Population	Total County Population	District Pop in County	Percent of District Pop in County	Percent of County Pop in District
4	Wake	745,671	1,129,410	745,671	100.00 %	66.02 %
5	Chatham	745,671	76,285	76,285	10.23 %	100.00 %
	Durham	745,671	324,833	52,202	7.00 %	16.07 %
	Harnett	745,671	133,568	65,349	8.76 %	48.93 %
	Johnston	745,671	215,999	104,811	14.06 %	48.52 %
	Lee	745,671	63,285	63,285	8.49 %	100.00 %
	Wake	745,671	1,129,410	383,739	51.46 %	33.98 %
6	Cumberland	745,671	334,728	334,728	44.89 %	100.00 %
	Harnett	745,671	133,568	68,219	9.15 %	51.07 %
	Hoke	745,671	52,082	52,082	6.98 %	100.00 %
	Moore	745,671	99,727	99,727	13.37 %	100.00 %
	Richmond	745,671	42,946	40,211	5.39 %	93.63 %
	Robeson	745,671	116,530	116,530	15.63 %	100.00 %
	Scotland	745,671	34,174	34,174	4.58 %	100.00 %
7	Alamance	745,671	171,415	171,415	22.99 %	100.00 %
	Caswell	745,671	22,736	22,736	3.05 %	100.00 %
	Durham	745,671	324,833	272,631	36.56 %	83.93 %
	Orange	745,671	148,696	148,696	19.94 %	100.00 %
	Person	745,671	39,097	39,097	5.24 %	100.00 %
	Rockingham	745,671	91,096	91,096	12.22 %	100.00 %
8	Forsyth	745,671	382,590	204,372	27.41 %	53.42 %
	Guilford	745,671	541,299	541,299	72.59 %	100.00 %
9	Anson	745,670	22,055	22,055	2.96 %	100.00 %
	Cabarrus	745,670	225,804	225,804	30.28 %	100.00 %
	Davidson	745,670	168,930	24,383	3.27 %	14.43 %
	Montgomery	745,670	25,751	25,751	3.45 %	100.00 %
	Randolph	745,670	144,171	144,171	19.33 %	100.00 %
	Richmond	745,670	42,946	2,735	0.37 %	6.37 %
	Stanly	745,670	62,504	62,504	8.38 %	100.00 %
	Union	745,670	238,267	238,267	31.95 %	100.00 %

District - County Report

District Plan: CCG22-5

District	County	Total District Population	Total County Population	District Pop in County	Percent of District Pop in County	Percent of County Pop in District
10	Alexander	745,670	36,444	36,444	4.89 %	100.00 %
	Alleghany	745,670	10,888	10,888	1.46 %	100.00 %
	Ashe	745,670	26,577	26,577	3.56 %	100.00 %
	Avery	745,670	17,806	17,806	2.39 %	100.00 %
	Burke	745,670	87,570	87,570	11.74 %	100.00 %
	Caldwell	745,670	80,652	80,652	10.82 %	100.00 %
	Forsyth	745,670	382,590	178,218	23.90 %	46.58 %
	Iredell	745,670	186,693	22,577	3.03 %	12.09 %
	McDowell	745,670	44,578	11,790	1.58 %	26.45 %
	Stokes	745,670	44,520	44,520	5.97 %	100.00 %
	Surry	745,670	71,359	71,359	9.57 %	100.00 %
	Watauga	745,670	54,086	54,086	7.25 %	100.00 %
	Wilkes	745,670	65,969	65,969	8.85 %	100.00 %
	Yadkin	745,670	37,214	37,214	4.99 %	100.00 %
11	Catawba	745,670	160,610	160,610	21.54 %	100.00 %
	Davidson	745,670	168,930	144,547	19.38 %	85.57 %
	Davie	745,670	42,712	42,712	5.73 %	100.00 %
	Iredell	745,670	186,693	164,116	22.01 %	87.91 %
	Lincoln	745,670	86,810	86,810	11.64 %	100.00 %
	Rowan	745,670	146,875	146,875	19.70 %	100.00 %
12	Mecklenburg	745,671	1,115,482	745,671	100.00 %	66.85 %
13	Cleveland	745,670	99,519	99,519	13.35 %	100.00 %
	Gaston	745,670	227,943	227,943	30.57 %	100.00 %
	Mecklenburg	745,670	1,115,482	369,811	49.59 %	33.15 %
	Rutherford	745,670	64,444	48,397	6.49 %	75.10 %
14	Buncombe	745,670	269,452	269,452	36.14 %	100.00 %
	Cherokee	745,670	28,774	28,774	3.86 %	100.00 %
	Clay	745,670	11,089	11,089	1.49 %	100.00 %
	Graham	745,670	8,030	8,030	1.08 %	100.00 %
	Haywood	745,670	62,089	62,089	8.33 %	100.00 %
	Henderson	745,670	116,281	116,281	15.59 %	100.00 %
	Jackson	745,670	43,109	43,109	5.78 %	100.00 %
	Macon	745,670	37,014	37,014	4.96 %	100.00 %
	Madison	745,670	21,193	21,193	2.84 %	100.00 %
	McDowell	745,670	44,578	32,788	4.40 %	73.55 %
	Mitchell	745,670	14,903	14,903	2.00 %	100.00 %
	Polk	745,670	19,328	19,328	2.59 %	100.00 %
	Rutherford	745,670	64,444	16,047	2.15 %	24.90 %
	Swain	745,670	14,117	14,117	1.89 %	100.00 %
	Transylvania	745,670	32,986	32,986	4.42 %	100.00 %
	Yancey	745,670	18,470	18,470	2.48 %	100.00 %
			Total:	**10,439,388**		

District plan definition file: 'CCG22-5.csv', modified 2/18/2022 10:20 AM
Data Source: 2020 Census Redistricting Data (Public Law 94-171) Summary File - North Carolina
[G20-DistCnty] - Generated 2/18/2022

District - County Report

District Plan: CCG22-5

Total Districts Assigned: 14

Total Counties Statewide: 100

Fully Assigned Counties: 100

Partially Assigned Counties: 0

Fully Unassigned Counties: 0

Split Counties: 13

Municipality - District Report

District Plan: CCG22-5

Municipality	District	Total Muni Population	Total District Population	Muni Pop in District	Percent of Muni Pop in District	Percent of District Pop in Muni
Aberdeen	6	8,516	745,671	8,516	100.00 %	1.14 %
Ahoskie	2	4,891	745,671	4,891	100.00 %	0.66 %
Alamance	7	988	745,671	988	100.00 %	0.13 %
Albemarle	9	16,432	745,670	16,432	100.00 %	2.20 %
Alliance	1	733	745,670	733	100.00 %	0.10 %
Andrews	14	1,667	745,670	1,667	100.00 %	0.22 %
Angier	5	5,265	745,671	5,265	100.00 %	0.71 %
Ansonville	9	440	745,670	440	100.00 %	0.06 %
Apex	5	58,780	745,671	58,780	100.00 %	7.88 %
Arapahoe	1	416	745,670	416	100.00 %	0.06 %
Archdale	8	11,907	745,671	380	3.19 %	0.05 %
	9	11,907	745,670	11,527	96.81 %	1.55 %
Archer Lodge	5	4,797	745,671	4,797	100.00 %	0.64 %
Asheboro	9	27,156	745,670	27,156	100.00 %	3.64 %
Asheville	14	94,589	745,670	94,589	100.00 %	12.69 %
Askewville	2	184	745,671	184	100.00 %	0.02 %
Atkinson	3	296	745,671	296	100.00 %	0.04 %
Atlantic Beach	1	1,364	745,670	1,364	100.00 %	0.18 %
Aulander	2	763	745,671	763	100.00 %	0.10 %
Aurora	1	455	745,670	455	100.00 %	0.06 %
Autryville	3	167	745,671	167	100.00 %	0.02 %
Ayden	1	4,977	745,670	4,977	100.00 %	0.67 %
Badin	9	2,024	745,670	2,024	100.00 %	0.27 %
Bailey	2	568	745,671	568	100.00 %	0.08 %
Bakersville	14	450	745,670	450	100.00 %	0.06 %
Bald Head Island	3	268	745,671	268	100.00 %	0.04 %
Banner Elk	10	1,049	745,670	1,049	100.00 %	0.14 %
Bath	1	245	745,670	245	100.00 %	0.03 %
Bayboro	1	1,161	745,670	1,161	100.00 %	0.16 %
Bear Grass	2	89	745,671	89	100.00 %	0.01 %
Beaufort	1	4,464	745,670	4,464	100.00 %	0.60 %
Beech Mountain	10	675	745,670	675	100.00 %	0.09 %
Belhaven	1	1,410	745,670	1,410	100.00 %	0.19 %
Belmont	13	15,010	745,670	15,010	100.00 %	2.01 %
Belville	3	2,406	745,671	2,406	100.00 %	0.32 %
Belwood	13	857	745,670	857	100.00 %	0.11 %
Benson	3	3,967	745,671	3,967	100.00 %	0.53 %
	5	3,967	745,671	0	0.00 %	0.00 %
Bermuda Run	11	3,120	745,670	3,120	100.00 %	0.42 %
Bessemer City	13	5,428	745,670	5,428	100.00 %	0.73 %
Bethania	10	344	745,670	344	100.00 %	0.05 %
Bethel	2	1,373	745,671	1,373	100.00 %	0.18 %

Municipality - District Report

District Plan: CCG22-5

Municipality	District	Total Muni Population	Total District Population	Muni Pop in District	Percent of Muni Pop in District	Percent of District Pop in Muni
Beulaville	3	1,116	745,671	1,116	100.00 %	0.15 %
Biltmore Forest	14	1,409	745,670	1,409	100.00 %	0.19 %
Biscoe	9	1,848	745,670	1,848	100.00 %	0.25 %
Black Creek	2	692	745,671	692	100.00 %	0.09 %
Black Mountain	14	8,426	745,670	8,426	100.00 %	1.13 %
Bladenboro	3	1,648	745,671	1,648	100.00 %	0.22 %
Blowing Rock	10	1,376	745,670	1,376	100.00 %	0.18 %
Boardman	3	166	745,671	166	100.00 %	0.02 %
Bogue	1	695	745,670	695	100.00 %	0.09 %
Boiling Spring Lakes	3	5,943	745,671	5,943	100.00 %	0.80 %
Boiling Springs	13	4,615	745,670	4,615	100.00 %	0.62 %
Bolivia	3	149	745,671	149	100.00 %	0.02 %
Bolton	3	519	745,671	519	100.00 %	0.07 %
Boone	10	19,092	745,670	19,092	100.00 %	2.56 %
Boonville	10	1,185	745,670	1,185	100.00 %	0.16 %
Bostic	13	355	745,670	355	100.00 %	0.05 %
Brevard	14	7,744	745,670	7,744	100.00 %	1.04 %
Bridgeton	1	349	745,670	349	100.00 %	0.05 %
Broadway	5	1,267	745,671	1,267	100.00 %	0.17 %
Brookford	11	442	745,670	442	100.00 %	0.06 %
Brunswick	3	973	745,671	973	100.00 %	0.13 %
Bryson City	14	1,558	745,670	1,558	100.00 %	0.21 %
Bunn	2	327	745,671	327	100.00 %	0.04 %
Burgaw	3	3,088	745,671	3,088	100.00 %	0.41 %
Burlington	7	57,303	745,671	55,481	96.82 %	7.44 %
	8	57,303	745,671	1,822	3.18 %	0.24 %
Burnsville	14	1,614	745,670	1,614	100.00 %	0.22 %
Butner	2	8,397	745,671	8,397	100.00 %	1.13 %
Cajah's Mountain	10	2,722	745,670	2,722	100.00 %	0.37 %
Calabash	3	2,011	745,671	2,011	100.00 %	0.27 %
Calypso	3	327	745,671	327	100.00 %	0.04 %
Cameron	6	244	745,671	244	100.00 %	0.03 %
Candor	6	813	745,671	0	0.00 %	0.00 %
	9	813	745,670	813	100.00 %	0.11 %
Canton	14	4,422	745,670	4,422	100.00 %	0.59 %
Cape Carteret	1	2,224	745,670	2,224	100.00 %	0.30 %
Carolina Beach	3	6,564	745,671	6,564	100.00 %	0.88 %
Carolina Shores	3	4,588	745,671	4,588	100.00 %	0.62 %
Carrboro	7	21,295	745,671	21,295	100.00 %	2.86 %
Carthage	6	2,775	745,671	2,775	100.00 %	0.37 %
Cary	4	174,721	745,671	30,544	17.48 %	4.10 %
	5	174,721	745,671	144,177	82.52 %	19.34 %

Municipality - District Report

District Plan: CCG22-5

Municipality	District	Total Muni Population	Total District Population	Muni Pop in District	Percent of Muni Pop in District	Percent of District Pop in Muni
Casar	13	305	745,670	305	100.00 %	0.04 %
Castalia	2	264	745,671	264	100.00 %	0.04 %
Caswell Beach	3	395	745,671	395	100.00 %	0.05 %
Catawba	11	702	745,670	702	100.00 %	0.09 %
Cedar Point	1	1,764	745,670	1,764	100.00 %	0.24 %
Cedar Rock	10	301	745,670	301	100.00 %	0.04 %
Cerro Gordo	3	131	745,671	131	100.00 %	0.02 %
Chadbourn	3	1,574	745,671	1,574	100.00 %	0.21 %
Chapel Hill	7	61,960	745,671	61,960	100.00 %	8.31 %
Charlotte	12	874,579	745,671	670,083	76.62 %	89.86 %
	13	874,579	745,670	204,496	23.38 %	27.42 %
Cherryville	13	6,078	745,670	6,078	100.00 %	0.82 %
Chimney Rock Village	14	140	745,670	140	100.00 %	0.02 %
China Grove	11	4,434	745,670	4,434	100.00 %	0.59 %
Chocowinity	1	722	745,670	722	100.00 %	0.10 %
Claremont	11	1,692	745,670	1,692	100.00 %	0.23 %
Clarkton	3	614	745,671	614	100.00 %	0.08 %
Clayton	4	26,307	745,671	0	0.00 %	0.00 %
	5	26,307	745,671	26,307	100.00 %	3.53 %
Clemmons	10	21,163	745,670	21,163	100.00 %	2.84 %
Cleveland	11	846	745,670	846	100.00 %	0.11 %
Clinton	3	8,383	745,671	8,383	100.00 %	1.12 %
Clyde	14	1,368	745,670	1,368	100.00 %	0.18 %
Coats	5	2,155	745,671	2,155	100.00 %	0.29 %
Cofield	2	267	745,671	267	100.00 %	0.04 %
Colerain	2	217	745,671	217	100.00 %	0.03 %
Columbia	1	610	745,670	610	100.00 %	0.08 %
Columbus	14	1,060	745,670	1,060	100.00 %	0.14 %
Como	2	67	745,671	67	100.00 %	0.01 %
Concord	9	105,240	745,670	105,240	100.00 %	14.11 %
Conetoe	2	198	745,671	198	100.00 %	0.03 %
Connelly Springs	10	1,529	745,670	1,529	100.00 %	0.21 %
Conover	11	8,421	745,670	8,421	100.00 %	1.13 %
Conway	2	752	745,671	752	100.00 %	0.10 %
Cooleemee	11	940	745,670	940	100.00 %	0.13 %
Cornelius	13	31,412	745,670	31,412	100.00 %	4.21 %
Cove City	1	378	745,670	378	100.00 %	0.05 %
Cramerton	13	5,296	745,670	5,296	100.00 %	0.71 %
Creedmoor	2	4,866	745,671	4,866	100.00 %	0.65 %
Creswell	2	207	745,671	207	100.00 %	0.03 %
Crossnore	10	143	745,670	143	100.00 %	0.02 %
Dallas	13	5,927	745,670	5,927	100.00 %	0.79 %

Municipality - District Report

District Plan: CCG22-5

Municipality	District	Total Muni Population	Total District Population	Muni Pop in District	Percent of Muni Pop in District	Percent of District Pop in Muni
Danbury	10	189	745,670	189	100.00 %	0.03 %
Davidson	11	15,106	745,670	378	2.50 %	0.05 %
	13	15,106	745,670	14,728	97.50 %	1.98 %
Dellview	13	6	745,670	6	100.00 %	0.00 %
Denton	9	1,494	745,670	1,494	100.00 %	0.20 %
Dillsboro	14	213	745,670	213	100.00 %	0.03 %
Dobbins Heights	6	687	745,671	687	100.00 %	0.09 %
Dobson	10	1,462	745,670	1,462	100.00 %	0.20 %
Dortches	2	1,082	745,671	1,082	100.00 %	0.15 %
Dover	1	349	745,670	349	100.00 %	0.05 %
Drexel	10	1,760	745,670	1,760	100.00 %	0.24 %
Dublin	3	267	745,671	267	100.00 %	0.04 %
Duck	1	742	745,670	742	100.00 %	0.10 %
Dunn	6	8,446	745,671	8,446	100.00 %	1.13 %
Durham	4	283,506	745,671	269	0.09 %	0.04 %
	5	283,506	745,671	49,765	17.55 %	6.67 %
	7	283,506	745,671	233,472	82.35 %	31.31 %
Earl	13	198	745,670	198	100.00 %	0.03 %
East Arcadia	3	418	745,671	418	100.00 %	0.06 %
East Bend	10	634	745,670	634	100.00 %	0.09 %
East Laurinburg	6	234	745,671	234	100.00 %	0.03 %
Eastover	6	3,656	745,671	3,656	100.00 %	0.49 %
East Spencer	11	1,567	745,670	1,567	100.00 %	0.21 %
Eden	7	15,421	745,671	15,421	100.00 %	2.07 %
Edenton	2	4,460	745,671	4,460	100.00 %	0.60 %
Elizabeth City	2	18,631	745,671	18,631	100.00 %	2.50 %
Elizabethtown	3	3,296	745,671	3,296	100.00 %	0.44 %
Elkin	10	4,122	745,670	4,122	100.00 %	0.55 %
Elk Park	10	542	745,670	542	100.00 %	0.07 %
Ellenboro	13	723	745,670	723	100.00 %	0.10 %
Ellerbe	6	864	745,671	864	100.00 %	0.12 %
Elm City	2	1,218	745,671	1,218	100.00 %	0.16 %
Elon	7	11,336	745,671	11,336	100.00 %	1.52 %
Emerald Isle	1	3,847	745,670	3,847	100.00 %	0.52 %
Enfield	2	1,865	745,671	1,865	100.00 %	0.25 %
Erwin	5	4,542	745,671	0	0.00 %	0.00 %
	6	4,542	745,671	4,542	100.00 %	0.61 %
Eureka	1	214	745,670	214	100.00 %	0.03 %
Everetts	2	150	745,671	150	100.00 %	0.02 %
Fair Bluff	3	709	745,671	709	100.00 %	0.10 %
Fairmont	6	2,191	745,671	2,191	100.00 %	0.29 %
Fairview	9	3,456	745,670	3,456	100.00 %	0.46 %

Municipality - District Report

District Plan: CCG22-5

Municipality	District	Total Muni Population	Total District Population	Muni Pop in District	Percent of Muni Pop in District	Percent of District Pop in Muni
Faison	3	784	745,671	784	100.00 %	0.11 %
Faith	11	819	745,670	819	100.00 %	0.11 %
Falcon	3	324	745,671	0	0.00 %	0.00 %
	6	324	745,671	324	100.00 %	0.04 %
Falkland	2	47	745,671	47	100.00 %	0.01 %
Fallston	13	627	745,670	627	100.00 %	0.08 %
Farmville	2	4,461	745,671	4,461	100.00 %	0.60 %
Fayetteville	6	208,501	745,671	208,501	100.00 %	27.96 %
Flat Rock	14	3,486	745,670	3,486	100.00 %	0.47 %
Fletcher	14	7,987	745,670	7,987	100.00 %	1.07 %
Fontana Dam	14	13	745,670	13	100.00 %	0.00 %
Forest City	13	7,377	745,670	7,377	100.00 %	0.99 %
Forest Hills	14	303	745,670	303	100.00 %	0.04 %
Fountain	2	385	745,671	385	100.00 %	0.05 %
Four Oaks	3	2,158	745,671	2,158	100.00 %	0.29 %
Foxfire	6	1,288	745,671	1,288	100.00 %	0.17 %
Franklin	14	4,175	745,670	4,175	100.00 %	0.56 %
Franklinton	2	2,456	745,671	2,456	100.00 %	0.33 %
Franklinville	9	1,197	745,670	1,197	100.00 %	0.16 %
Fremont	1	1,196	745,670	1,196	100.00 %	0.16 %
Fuquay-Varina	5	34,152	745,671	34,152	100.00 %	4.58 %
Gamewell	10	3,702	745,670	3,702	100.00 %	0.50 %
Garland	3	595	745,671	595	100.00 %	0.08 %
Garner	4	31,159	745,671	28,321	90.89 %	3.80 %
	5	31,159	745,671	2,838	9.11 %	0.38 %
Garysburg	2	904	745,671	904	100.00 %	0.12 %
Gaston	2	1,008	745,671	1,008	100.00 %	0.14 %
Gastonia	13	80,411	745,670	80,411	100.00 %	10.78 %
Gatesville	2	267	745,671	267	100.00 %	0.04 %
Gibson	6	449	745,671	449	100.00 %	0.06 %
Gibsonville	7	8,920	745,671	4,278	47.96 %	0.57 %
	8	8,920	745,671	4,642	52.04 %	0.62 %
Glen Alpine	10	1,529	745,670	1,529	100.00 %	0.21 %
Godwin	6	128	745,671	128	100.00 %	0.02 %
Goldsboro	1	33,657	745,670	33,656	100.00 %	4.51 %
	3	33,657	745,671	1	0.00 %	0.00 %
Goldston	5	234	745,671	234	100.00 %	0.03 %
Graham	7	17,157	745,671	17,157	100.00 %	2.30 %
Grandfather Village	10	95	745,670	95	100.00 %	0.01 %
Granite Falls	10	4,965	745,670	4,965	100.00 %	0.67 %
Granite Quarry	11	2,984	745,670	2,984	100.00 %	0.40 %
Grantsboro	1	692	745,670	692	100.00 %	0.09 %

Municipality - District Report

District Plan: CCG22-5

Municipality	District	Total Muni Population	Total District Population	Muni Pop in District	Percent of Muni Pop in District	Percent of District Pop in Muni
Greenevers	3	567	745,671	567	100.00 %	0.08 %
Green Level	7	3,152	745,671	3,152	100.00 %	0.42 %
Greensboro	8	299,035	745,671	299,035	100.00 %	40.10 %
Greenville	1	87,521	745,670	41,903	47.88 %	5.62 %
	2	87,521	745,671	45,618	52.12 %	6.12 %
Grifton	1	2,448	745,670	2,448	100.00 %	0.33 %
Grimesland	1	386	745,670	386	100.00 %	0.05 %
Grover	13	802	745,670	802	100.00 %	0.11 %
Halifax	2	170	745,671	170	100.00 %	0.02 %
Hamilton	2	306	745,671	306	100.00 %	0.04 %
Hamlet	6	6,025	745,671	6,025	100.00 %	0.81 %
Harmony	10	543	745,670	543	100.00 %	0.07 %
Harrells	3	160	745,671	160	100.00 %	0.02 %
Harrellsville	2	85	745,671	85	100.00 %	0.01 %
Harrisburg	9	18,967	745,670	18,967	100.00 %	2.54 %
Hassell	2	49	745,671	49	100.00 %	0.01 %
Havelock	1	16,621	745,670	16,621	100.00 %	2.23 %
Haw River	7	2,252	745,671	2,252	100.00 %	0.30 %
Hayesville	14	461	745,670	461	100.00 %	0.06 %
Hemby Bridge	9	1,614	745,670	1,614	100.00 %	0.22 %
Henderson	2	15,060	745,671	15,060	100.00 %	2.02 %
Hendersonville	14	15,137	745,670	15,137	100.00 %	2.03 %
Hertford	2	1,934	745,671	1,934	100.00 %	0.26 %
Hickory	10	43,490	745,670	111	0.26 %	0.01 %
	11	43,490	745,670	43,379	99.74 %	5.82 %
Highlands	14	1,072	745,670	1,072	100.00 %	0.14 %
High Point	8	114,059	745,671	107,405	94.17 %	14.40 %
	9	114,059	745,670	8	0.01 %	0.00 %
	11	114,059	745,670	6,646	5.83 %	0.89 %
High Shoals	13	595	745,670	595	100.00 %	0.08 %
Hildebran	10	1,679	745,670	1,679	100.00 %	0.23 %
Hillsborough	7	9,660	745,671	9,660	100.00 %	1.30 %
Hobgood	2	268	745,671	268	100.00 %	0.04 %
Hoffman	6	418	745,671	418	100.00 %	0.06 %
Holden Beach	3	921	745,671	921	100.00 %	0.12 %
Holly Ridge	1	4,171	745,670	4,171	100.00 %	0.56 %
Holly Springs	5	41,239	745,671	41,239	100.00 %	5.53 %
Hookerton	2	413	745,671	413	100.00 %	0.06 %
Hope Mills	6	17,808	745,671	17,808	100.00 %	2.39 %
Hot Springs	14	520	745,670	520	100.00 %	0.07 %
Hudson	10	3,780	745,670	3,780	100.00 %	0.51 %
Huntersville	13	61,376	745,670	61,376	100.00 %	8.23 %

Municipality - District Report

District Plan: CCG22-5

Municipality	District	Total Muni Population	Total District Population	Muni Pop in District	Percent of Muni Pop in District	Percent of District Pop in Muni
Indian Beach	1	223	745,670	223	100.00 %	0.03 %
Indian Trail	9	39,997	745,670	39,997	100.00 %	5.36 %
Jackson	2	430	745,671	430	100.00 %	0.06 %
Jacksonville	1	72,723	745,670	72,723	100.00 %	9.75 %
Jamestown	8	3,668	745,671	3,668	100.00 %	0.49 %
Jamesville	2	424	745,671	424	100.00 %	0.06 %
Jefferson	10	1,622	745,670	1,622	100.00 %	0.22 %
Jonesville	10	2,308	745,670	2,308	100.00 %	0.31 %
Kannapolis	9	53,114	745,670	42,846	80.67 %	5.75 %
	11	53,114	745,670	10,268	19.33 %	1.38 %
Kelford	2	203	745,671	203	100.00 %	0.03 %
Kenansville	3	770	745,671	770	100.00 %	0.10 %
Kenly	2	1,491	745,671	198	13.28 %	0.03 %
	3	1,491	745,671	1,293	86.72 %	0.17 %
Kernersville	8	26,449	745,671	26,449	100.00 %	3.55 %
Kill Devil Hills	1	7,656	745,670	7,656	100.00 %	1.03 %
King	10	7,197	745,670	7,197	100.00 %	0.97 %
Kings Mountain	13	11,142	745,670	11,142	100.00 %	1.49 %
Kingstown	13	656	745,670	656	100.00 %	0.09 %
Kinston	1	19,900	745,670	19,900	100.00 %	2.67 %
Kittrell	2	132	745,671	132	100.00 %	0.02 %
Kitty Hawk	1	3,689	745,670	3,689	100.00 %	0.49 %
Knightdale	4	19,435	745,671	19,435	100.00 %	2.61 %
Kure Beach	3	2,191	745,671	2,191	100.00 %	0.29 %
La Grange	1	2,595	745,670	2,595	100.00 %	0.35 %
Lake Lure	14	1,365	745,670	1,365	100.00 %	0.18 %
Lake Park	9	3,269	745,670	3,269	100.00 %	0.44 %
Lake Santeetlah	14	38	745,670	38	100.00 %	0.01 %
Lake Waccamaw	3	1,296	745,671	1,296	100.00 %	0.17 %
Landis	11	3,690	745,670	3,690	100.00 %	0.49 %
Lansing	10	126	745,670	126	100.00 %	0.02 %
Lasker	2	64	745,671	64	100.00 %	0.01 %
Lattimore	13	406	745,670	406	100.00 %	0.05 %
Laurel Park	14	2,250	745,670	2,250	100.00 %	0.30 %
Laurinburg	6	14,978	745,671	14,978	100.00 %	2.01 %
Lawndale	13	570	745,670	570	100.00 %	0.08 %
Leggett	2	37	745,671	37	100.00 %	0.00 %
Leland	3	22,908	745,671	22,908	100.00 %	3.07 %
Lenoir	10	18,352	745,670	18,352	100.00 %	2.46 %
Lewiston Woodville	2	426	745,671	426	100.00 %	0.06 %
Lewisville	10	13,381	745,670	13,381	100.00 %	1.79 %
Lexington	11	19,632	745,670	19,632	100.00 %	2.63 %

Municipality - District Report

District Plan: CCG22-5

Municipality	District	Total Muni Population	Total District Population	Muni Pop in District	Percent of Muni Pop in District	Percent of District Pop in Muni
Liberty	9	2,655	745,670	2,655	100.00 %	0.36 %
Lilesville	9	395	745,670	395	100.00 %	0.05 %
Lillington	5	4,735	745,671	3,853	81.37 %	0.52 %
	6	4,735	745,671	882	18.63 %	0.12 %
Lincolnton	11	11,091	745,670	11,091	100.00 %	1.49 %
Linden	6	136	745,671	136	100.00 %	0.02 %
Littleton	2	559	745,671	559	100.00 %	0.07 %
Locust	9	4,537	745,670	4,537	100.00 %	0.61 %
Long View	10	5,088	745,670	735	14.45 %	0.10 %
	11	5,088	745,670	4,353	85.55 %	0.58 %
Louisburg	2	3,064	745,671	3,064	100.00 %	0.41 %
Love Valley	10	154	745,670	154	100.00 %	0.02 %
Lowell	13	3,654	745,670	3,654	100.00 %	0.49 %
Lucama	2	1,036	745,671	1,036	100.00 %	0.14 %
Lumber Bridge	6	82	745,671	82	100.00 %	0.01 %
Lumberton	6	19,025	745,671	19,025	100.00 %	2.55 %
McAdenville	13	890	745,670	890	100.00 %	0.12 %
Macclesfield	2	413	745,671	413	100.00 %	0.06 %
McDonald	6	94	745,671	94	100.00 %	0.01 %
McFarlan	9	94	745,670	94	100.00 %	0.01 %
Macon	2	110	745,671	110	100.00 %	0.01 %
Madison	7	2,129	745,671	2,129	100.00 %	0.29 %
Maggie Valley	14	1,687	745,670	1,687	100.00 %	0.23 %
Magnolia	3	831	745,671	831	100.00 %	0.11 %
Maiden	11	3,736	745,670	3,736	100.00 %	0.50 %
Manteo	1	1,600	745,670	1,600	100.00 %	0.21 %
Marietta	6	111	745,671	111	100.00 %	0.01 %
Marion	10	7,717	745,670	887	11.49 %	0.12 %
	14	7,717	745,670	6,830	88.51 %	0.92 %
Marshall	14	777	745,670	777	100.00 %	0.10 %
Mars Hill	14	2,007	745,670	2,007	100.00 %	0.27 %
Marshville	9	2,522	745,670	2,522	100.00 %	0.34 %
Marvin	9	6,358	745,670	6,358	100.00 %	0.85 %
Matthews	12	29,435	745,671	29,435	100.00 %	3.95 %
Maxton	6	2,110	745,671	2,110	100.00 %	0.28 %
Mayodan	7	2,418	745,671	2,418	100.00 %	0.32 %
Maysville	1	818	745,670	818	100.00 %	0.11 %
Mebane	7	17,797	745,671	17,797	100.00 %	2.39 %
Mesic	1	144	745,670	144	100.00 %	0.02 %
Micro	3	458	745,671	458	100.00 %	0.06 %
Middleburg	2	101	745,671	101	100.00 %	0.01 %
Middlesex	2	912	745,671	912	100.00 %	0.12 %

Municipality - District Report

District Plan: CCG22-5

Municipality	District	Total Muni Population	Total District Population	Muni Pop in District	Percent of Muni Pop in District	Percent of District Pop in Muni
Midland	9	4,684	745,670	4,684	100.00 %	0.63 %
	12	4,684	745,671	0	0.00 %	0.00 %
Midway	11	4,742	745,670	4,742	100.00 %	0.64 %
Mills River	14	7,078	745,670	7,078	100.00 %	0.95 %
Milton	7	155	745,671	155	100.00 %	0.02 %
Mineral Springs	9	3,159	745,670	3,159	100.00 %	0.42 %
Minnesott Beach	1	530	745,670	530	100.00 %	0.07 %
Mint Hill	9	26,450	745,670	6	0.02 %	0.00 %
	12	26,450	745,671	26,444	99.98 %	3.55 %
Misenheimer	9	650	745,670	650	100.00 %	0.09 %
Mocksville	11	5,900	745,670	5,900	100.00 %	0.79 %
Momeyer	2	277	745,671	277	100.00 %	0.04 %
Monroe	9	34,562	745,670	34,562	100.00 %	4.64 %
Montreat	14	901	745,670	901	100.00 %	0.12 %
Mooresboro	13	293	745,670	293	100.00 %	0.04 %
Mooresville	11	50,193	745,670	50,193	100.00 %	6.73 %
Morehead City	1	9,556	745,670	9,556	100.00 %	1.28 %
Morganton	10	17,474	745,670	17,474	100.00 %	2.34 %
Morrisville	5	29,630	745,671	29,630	100.00 %	3.97 %
Morven	9	329	745,670	329	100.00 %	0.04 %
Mount Airy	10	10,676	745,670	10,676	100.00 %	1.43 %
Mount Gilead	9	1,171	745,670	1,171	100.00 %	0.16 %
Mount Holly	13	17,703	745,670	17,703	100.00 %	2.37 %
Mount Olive	1	4,198	745,670	22	0.52 %	0.00 %
	3	4,198	745,671	4,176	99.48 %	0.56 %
Mount Pleasant	9	1,671	745,670	1,671	100.00 %	0.22 %
Murfreesboro	2	2,619	745,671	2,619	100.00 %	0.35 %
Murphy	14	1,608	745,670	1,608	100.00 %	0.22 %
Nags Head	1	3,168	745,670	3,168	100.00 %	0.42 %
Nashville	2	5,632	745,671	5,632	100.00 %	0.76 %
Navassa	3	1,367	745,671	1,367	100.00 %	0.18 %
New Bern	1	31,291	745,670	31,291	100.00 %	4.20 %
Newland	10	715	745,670	715	100.00 %	0.10 %
New London	9	607	745,670	607	100.00 %	0.08 %
Newport	1	4,364	745,670	4,364	100.00 %	0.59 %
Newton	11	13,148	745,670	13,148	100.00 %	1.76 %
Newton Grove	3	585	745,671	585	100.00 %	0.08 %
Norlina	2	920	745,671	920	100.00 %	0.12 %
Norman	6	100	745,671	100	100.00 %	0.01 %
North Topsail Beach	1	1,005	745,670	1,005	100.00 %	0.13 %
Northwest	3	703	745,671	703	100.00 %	0.09 %
North Wilkesboro	10	4,382	745,670	4,382	100.00 %	0.59 %

Municipality - District Report

District Plan: CCG22-5

Municipality	District	Total Muni Population	Total District Population	Muni Pop in District	Percent of Muni Pop in District	Percent of District Pop in Muni
Norwood	9	2,367	745,670	2,367	100.00 %	0.32 %
Oakboro	9	2,128	745,670	2,128	100.00 %	0.29 %
Oak City	2	266	745,671	266	100.00 %	0.04 %
Oak Island	3	8,396	745,671	8,396	100.00 %	1.13 %
Oak Ridge	8	7,474	745,671	7,474	100.00 %	1.00 %
Ocean Isle Beach	3	867	745,671	867	100.00 %	0.12 %
Old Fort	14	811	745,670	811	100.00 %	0.11 %
Oriental	1	880	745,670	880	100.00 %	0.12 %
Orrum	6	59	745,671	59	100.00 %	0.01 %
Ossipee	7	536	745,671	536	100.00 %	0.07 %
Oxford	2	8,628	745,671	8,628	100.00 %	1.16 %
Pantego	1	164	745,670	164	100.00 %	0.02 %
Parkton	6	504	745,671	504	100.00 %	0.07 %
Parmele	2	243	745,671	243	100.00 %	0.03 %
Patterson Springs	13	571	745,670	571	100.00 %	0.08 %
Peachland	9	390	745,670	390	100.00 %	0.05 %
Peletier	1	769	745,670	769	100.00 %	0.10 %
Pembroke	6	2,823	745,671	2,823	100.00 %	0.38 %
Pikeville	1	712	745,670	712	100.00 %	0.10 %
Pilot Mountain	10	1,440	745,670	1,440	100.00 %	0.19 %
Pinebluff	6	1,473	745,671	1,473	100.00 %	0.20 %
Pinehurst	6	17,581	745,671	17,581	100.00 %	2.36 %
Pine Knoll Shores	1	1,388	745,670	1,388	100.00 %	0.19 %
Pine Level	3	2,046	745,671	2,046	100.00 %	0.27 %
Pinetops	2	1,200	745,671	1,200	100.00 %	0.16 %
Pineville	12	10,602	745,671	0	0.00 %	0.00 %
	13	10,602	745,670	10,602	100.00 %	1.42 %
Pink Hill	1	451	745,670	451	100.00 %	0.06 %
Pittsboro	5	4,537	745,671	4,537	100.00 %	0.61 %
Pleasant Garden	8	5,000	745,671	5,000	100.00 %	0.67 %
Plymouth	2	3,320	745,671	3,320	100.00 %	0.45 %
Polkton	9	2,250	745,670	2,250	100.00 %	0.30 %
Polkville	13	516	745,670	516	100.00 %	0.07 %
Pollocksville	1	268	745,670	268	100.00 %	0.04 %
Powellsville	2	189	745,671	189	100.00 %	0.03 %
Princeton	3	1,315	745,671	1,315	100.00 %	0.18 %
Princeville	2	1,254	745,671	1,254	100.00 %	0.17 %
Proctorville	6	121	745,671	121	100.00 %	0.02 %
Raeford	6	4,559	745,671	4,559	100.00 %	0.61 %
Raleigh	4	467,665	745,671	466,106	99.67 %	62.51 %
	5	467,665	745,671	233	0.05 %	0.03 %
	7	467,665	745,671	1,326	0.28 %	0.18 %

Municipality - District Report

District Plan: CCG22-5

Municipality	District	Total Muni Population	Total District Population	Muni Pop in District	Percent of Muni Pop in District	Percent of District Pop in Muni
Ramseur	9	1,774	745,670	1,774	100.00 %	0.24 %
Randleman	9	4,595	745,670	4,595	100.00 %	0.62 %
Ranlo	13	4,511	745,670	4,511	100.00 %	0.60 %
Raynham	6	60	745,671	60	100.00 %	0.01 %
Red Cross	9	762	745,670	762	100.00 %	0.10 %
Red Oak	2	3,342	745,671	3,342	100.00 %	0.45 %
Red Springs	6	3,087	745,671	3,087	100.00 %	0.41 %
Reidsville	7	14,583	745,671	14,583	100.00 %	1.96 %
Rennert	6	275	745,671	275	100.00 %	0.04 %
Rhodhiss	10	997	745,670	997	100.00 %	0.13 %
Richfield	9	582	745,670	582	100.00 %	0.08 %
Richlands	1	2,287	745,670	2,287	100.00 %	0.31 %
Rich Square	2	894	745,671	894	100.00 %	0.12 %
River Bend	1	2,902	745,670	2,902	100.00 %	0.39 %
Roanoke Rapids	2	15,229	745,671	15,229	100.00 %	2.04 %
Robbins	6	1,168	745,671	1,168	100.00 %	0.16 %
Robbinsville	14	597	745,670	597	100.00 %	0.08 %
Robersonville	2	1,269	745,671	1,269	100.00 %	0.17 %
Rockingham	6	9,243	745,671	9,243	100.00 %	1.24 %
Rockwell	11	2,302	745,670	2,302	100.00 %	0.31 %
Rocky Mount	2	54,341	745,671	54,341	100.00 %	7.29 %
Rolesville	4	9,475	745,671	9,475	100.00 %	1.27 %
Ronda	10	438	745,670	438	100.00 %	0.06 %
Roper	2	485	745,671	485	100.00 %	0.07 %
Roseboro	3	1,163	745,671	1,163	100.00 %	0.16 %
Rose Hill	3	1,371	745,671	1,371	100.00 %	0.18 %
Rosman	14	701	745,670	701	100.00 %	0.09 %
Rowland	6	885	745,671	885	100.00 %	0.12 %
Roxboro	7	8,134	745,671	8,134	100.00 %	1.09 %
Roxobel	2	187	745,671	187	100.00 %	0.03 %
Rural Hall	10	3,351	745,670	3,351	100.00 %	0.45 %
Ruth	13	347	745,670	347	100.00 %	0.05 %
Rutherford College	10	1,226	745,670	1,226	100.00 %	0.16 %
Rutherfordton	13	3,640	745,670	3,640	100.00 %	0.49 %
St. Helena	3	417	745,671	417	100.00 %	0.06 %
St. James	3	6,529	745,671	6,529	100.00 %	0.88 %
St. Pauls	6	2,045	745,671	2,045	100.00 %	0.27 %
Salemburg	3	457	745,671	457	100.00 %	0.06 %
Salisbury	11	35,540	745,670	35,540	100.00 %	4.77 %
Saluda	14	631	745,670	631	100.00 %	0.08 %
Sandy Creek	3	248	745,671	248	100.00 %	0.03 %
Sandyfield	3	430	745,671	430	100.00 %	0.06 %

Municipality - District Report

District Plan: CCG22-5

Municipality	District	Total Muni Population	Total District Population	Muni Pop in District	Percent of Muni Pop in District	Percent of District Pop in Muni
Sanford	5	30,261	745,671	30,261	100.00 %	4.06 %
Saratoga	2	353	745,671	353	100.00 %	0.05 %
Sawmills	10	5,020	745,670	5,020	100.00 %	0.67 %
Scotland Neck	2	1,640	745,671	1,640	100.00 %	0.22 %
Seaboard	2	542	745,671	542	100.00 %	0.07 %
Seagrove	9	235	745,670	235	100.00 %	0.03 %
Sedalia	8	676	745,671	676	100.00 %	0.09 %
Selma	3	6,317	745,671	6,317	100.00 %	0.85 %
Seven Devils	10	313	745,670	313	100.00 %	0.04 %
Seven Springs	1	55	745,670	55	100.00 %	0.01 %
Severn	2	191	745,671	191	100.00 %	0.03 %
Shallotte	3	4,185	745,671	4,185	100.00 %	0.56 %
Sharpsburg	2	1,697	745,671	1,697	100.00 %	0.23 %
Shelby	13	21,918	745,670	21,918	100.00 %	2.94 %
Siler City	5	7,702	745,671	7,702	100.00 %	1.03 %
Simpson	1	390	745,670	390	100.00 %	0.05 %
Sims	2	275	745,671	275	100.00 %	0.04 %
Smithfield	3	11,292	745,671	11,292	100.00 %	1.51 %
Snow Hill	2	1,481	745,671	1,481	100.00 %	0.20 %
Southern Pines	6	15,545	745,671	15,545	100.00 %	2.08 %
Southern Shores	1	3,090	745,670	3,090	100.00 %	0.41 %
Southport	3	3,971	745,671	3,971	100.00 %	0.53 %
Sparta	10	1,834	745,670	1,834	100.00 %	0.25 %
Speed	2	63	745,671	63	100.00 %	0.01 %
Spencer	11	3,308	745,670	3,308	100.00 %	0.44 %
Spencer Mountain	13	0	745,670	0	0.00 %	0.00 %
Spindale	13	4,225	745,670	4,225	100.00 %	0.57 %
Spring Hope	2	1,309	745,671	1,309	100.00 %	0.18 %
Spring Lake	6	11,660	745,671	11,660	100.00 %	1.56 %
Spruce Pine	14	2,194	745,670	2,194	100.00 %	0.29 %
Staley	9	397	745,670	397	100.00 %	0.05 %
Stallings	9	16,112	745,670	15,728	97.62 %	2.11 %
	12	16,112	745,671	384	2.38 %	0.05 %
Stanfield	9	1,585	745,670	1,585	100.00 %	0.21 %
Stanley	13	3,963	745,670	3,963	100.00 %	0.53 %
Stantonsburg	2	762	745,671	762	100.00 %	0.10 %
Star	9	806	745,670	806	100.00 %	0.11 %
Statesville	10	28,419	745,670	2	0.01 %	0.00 %
	11	28,419	745,670	28,417	99.99 %	3.81 %
Stedman	6	1,277	745,671	1,277	100.00 %	0.17 %
Stem	2	960	745,671	960	100.00 %	0.13 %
Stokesdale	8	5,924	745,671	5,924	100.00 %	0.79 %

Municipality - District Report

District Plan: CCG22-5

Municipality	District	Total Muni Population	Total District Population	Muni Pop in District	Percent of Muni Pop in District	Percent of District Pop in Muni
Stoneville	7	1,308	745,671	1,308	100.00 %	0.18 %
Stonewall	1	214	745,670	214	100.00 %	0.03 %
Stovall	2	324	745,671	324	100.00 %	0.04 %
Sugar Mountain	10	371	745,670	371	100.00 %	0.05 %
Summerfield	8	10,951	745,671	10,951	100.00 %	1.47 %
Sunset Beach	3	4,175	745,671	4,175	100.00 %	0.56 %
Surf City	1	3,867	745,670	334	8.64 %	0.04 %
	3	3,867	745,671	3,533	91.36 %	0.47 %
Swansboro	1	3,744	745,670	3,744	100.00 %	0.50 %
Swepsonville	7	2,445	745,671	2,445	100.00 %	0.33 %
Sylva	14	2,578	745,670	2,578	100.00 %	0.35 %
Tabor City	3	3,781	745,671	3,781	100.00 %	0.51 %
Tarboro	2	10,721	745,671	10,721	100.00 %	1.44 %
Tar Heel	3	90	745,671	90	100.00 %	0.01 %
Taylorsville	10	2,320	745,670	2,320	100.00 %	0.31 %
Taylortown	6	634	745,671	634	100.00 %	0.09 %
Teachey	3	448	745,671	448	100.00 %	0.06 %
Thomasville	9	27,183	745,670	521	1.92 %	0.07 %
	11	27,183	745,670	26,662	98.08 %	3.58 %
Tobaccoville	10	2,578	745,670	2,578	100.00 %	0.35 %
Topsail Beach	3	461	745,671	461	100.00 %	0.06 %
Trenton	1	238	745,670	238	100.00 %	0.03 %
Trent Woods	1	4,074	745,670	4,074	100.00 %	0.55 %
Trinity	9	7,006	745,670	7,006	100.00 %	0.94 %
Troutman	11	3,698	745,670	3,698	100.00 %	0.50 %
Troy	9	2,850	745,670	2,850	100.00 %	0.38 %
Tryon	14	1,562	745,670	1,562	100.00 %	0.21 %
Turkey	3	213	745,671	213	100.00 %	0.03 %
Unionville	9	6,643	745,670	6,643	100.00 %	0.89 %
Valdese	10	4,689	745,670	4,689	100.00 %	0.63 %
Vanceboro	1	869	745,670	869	100.00 %	0.12 %
Vandemere	1	246	745,670	246	100.00 %	0.03 %
Varnamtown	3	525	745,671	525	100.00 %	0.07 %
Vass	6	952	745,671	952	100.00 %	0.13 %
Waco	13	310	745,670	310	100.00 %	0.04 %
Wade	6	638	745,671	638	100.00 %	0.09 %
Wadesboro	9	5,008	745,670	5,008	100.00 %	0.67 %
Wagram	6	615	745,671	615	100.00 %	0.08 %
Wake Forest	2	47,601	745,671	1,504	3.16 %	0.20 %
	4	47,601	745,671	46,097	96.84 %	6.18 %
Walkertown	8	5,692	745,671	5,692	100.00 %	0.76 %
Wallace	3	3,413	745,671	3,413	100.00 %	0.46 %

Municipality - District Report

District Plan: CCG22-5

Municipality	District	Total Muni Population	Total District Population	Muni Pop in District	Percent of Muni Pop in District	Percent of District Pop in Muni
Wallburg	11	3,051	745,670	3,051	100.00 %	0.41 %
Walnut Cove	10	1,586	745,670	1,586	100.00 %	0.21 %
Walnut Creek	1	1,084	745,670	1,084	100.00 %	0.15 %
Walstonburg	2	193	745,671	193	100.00 %	0.03 %
Warrenton	2	851	745,671	851	100.00 %	0.11 %
Warsaw	3	2,733	745,671	2,733	100.00 %	0.37 %
Washington	1	9,875	745,670	9,875	100.00 %	1.32 %
Washington Park	1	392	745,670	392	100.00 %	0.05 %
Watha	3	181	745,671	181	100.00 %	0.02 %
Waxhaw	9	20,534	745,670	20,534	100.00 %	2.75 %
Waynesville	14	10,140	745,670	10,140	100.00 %	1.36 %
Weaverville	14	4,567	745,670	4,567	100.00 %	0.61 %
Webster	14	372	745,670	372	100.00 %	0.05 %
Weddington	9	13,181	745,670	13,176	99.96 %	1.77 %
	12	13,181	745,671	5	0.04 %	0.00 %
Weldon	2	1,444	745,671	1,444	100.00 %	0.19 %
Wendell	4	9,793	745,671	9,793	100.00 %	1.31 %
Wentworth	7	2,662	745,671	2,662	100.00 %	0.36 %
Wesley Chapel	9	8,681	745,670	8,681	100.00 %	1.16 %
West Jefferson	10	1,279	745,670	1,279	100.00 %	0.17 %
Whispering Pines	6	4,987	745,671	4,987	100.00 %	0.67 %
Whitakers	2	627	745,671	627	100.00 %	0.08 %
White Lake	3	843	745,671	843	100.00 %	0.11 %
Whiteville	3	4,766	745,671	4,766	100.00 %	0.64 %
Whitsett	8	584	745,671	584	100.00 %	0.08 %
Wilkesboro	10	3,687	745,670	3,687	100.00 %	0.49 %
Williamston	2	5,248	745,671	5,248	100.00 %	0.70 %
Wilmington	3	115,451	745,671	115,451	100.00 %	15.48 %
Wilson	2	47,851	745,671	47,851	100.00 %	6.42 %
Wilson's Mills	3	2,534	745,671	2,534	100.00 %	0.34 %
	5	2,534	745,671	0	0.00 %	0.00 %
Windsor	2	3,582	745,671	3,582	100.00 %	0.48 %
Winfall	2	555	745,671	555	100.00 %	0.07 %
Wingate	9	4,055	745,670	4,055	100.00 %	0.54 %
Winston-Salem	8	249,545	745,671	138,601	55.54 %	18.59 %
	10	249,545	745,670	110,944	44.46 %	14.88 %
Winterville	2	10,462	745,671	10,462	100.00 %	1.40 %
Winton	2	629	745,671	629	100.00 %	0.08 %
Woodfin	14	7,936	745,670	7,936	100.00 %	1.06 %
Woodland	2	557	745,671	557	100.00 %	0.07 %
Wrightsville Beach	3	2,473	745,671	2,473	100.00 %	0.33 %
Yadkinville	10	2,995	745,670	2,995	100.00 %	0.40 %

Municipality - District Report

District Plan: CCG22-5

Municipality	District	Total Muni Population	Total District Population	Muni Pop in District	Percent of Muni Pop in District	Percent of District Pop in Muni
Yanceyville	7	1,937	745,671	1,937	100.00 %	0.26 %
Youngsville	2	2,016	745,671	2,016	100.00 %	0.27 %
Zebulon	3	6,903	745,671	0	0.00 %	0.00 %
	4	6,903	745,671	6,903	100.00 %	0.93 %
			Assigned Geography Total:	**6,017,605**		

Report display: all municipalities

Total Municipalities Statewide: 553

Fully Assigned Municipalities: 553

Partially Assigned Municipalities: 0

Fully Unassigned Municipalities: 0

Total Districts Assigned: 14

Split Municipalities: 36

Splits Involving Population: 27

Municipality by County - District Report

District Plan: CCG22-5

Municipality	District	Total Muni Population	Total District Population	Muni Pop in District	Percent of Muni Pop in District	Percent of District Pop in Muni
Aberdeen	6	8,516	745,671	8,516	100.00 %	1.14 %
Ahoskie	2	4,891	745,671	4,891	100.00 %	0.66 %
Alamance	7	988	745,671	988	100.00 %	0.13 %
Albemarle	9	16,432	745,670	16,432	100.00 %	2.20 %
Alliance	1	733	745,670	733	100.00 %	0.10 %
Andrews	14	1,667	745,670	1,667	100.00 %	0.22 %
Angier (Harnett)	5	4,709	745,671	4,709	100.00 %	0.63 %
Angier (Wake)	5	556	745,671	556	100.00 %	0.07 %
Ansonville	9	440	745,670	440	100.00 %	0.06 %
Apex	5	58,780	745,671	58,780	100.00 %	7.88 %
Arapahoe	1	416	745,670	416	100.00 %	0.06 %
Archdale (Guilford)	8	380	745,671	380	100.00 %	0.05 %
Archdale (Randolph)	9	11,527	745,670	11,527	100.00 %	1.55 %
Archer Lodge	5	4,797	745,671	4,797	100.00 %	0.64 %
Asheboro	9	27,156	745,670	27,156	100.00 %	3.64 %
Asheville	14	94,589	745,670	94,589	100.00 %	12.69 %
Askewville	2	184	745,671	184	100.00 %	0.02 %
Atkinson	3	296	745,671	296	100.00 %	0.04 %
Atlantic Beach	1	1,364	745,670	1,364	100.00 %	0.18 %
Aulander	2	763	745,671	763	100.00 %	0.10 %
Aurora	1	455	745,670	455	100.00 %	0.06 %
Autryville	3	167	745,671	167	100.00 %	0.02 %
Ayden	1	4,977	745,670	4,977	100.00 %	0.67 %
Badin	9	2,024	745,670	2,024	100.00 %	0.27 %
Bailey	2	568	745,671	568	100.00 %	0.08 %
Bakersville	14	450	745,670	450	100.00 %	0.06 %
Bald Head Island	3	268	745,671	268	100.00 %	0.04 %
Banner Elk	10	1,049	745,670	1,049	100.00 %	0.14 %
Bath	1	245	745,670	245	100.00 %	0.03 %
Bayboro	1	1,161	745,670	1,161	100.00 %	0.16 %
Bear Grass	2	89	745,671	89	100.00 %	0.01 %
Beaufort	1	4,464	745,670	4,464	100.00 %	0.60 %
Beech Mountain (Avery)	10	62	745,670	62	100.00 %	0.01 %
Beech Mountain (Watauga)	10	613	745,670	613	100.00 %	0.08 %
Belhaven	1	1,410	745,670	1,410	100.00 %	0.19 %
Belmont	13	15,010	745,670	15,010	100.00 %	2.01 %
Belville	3	2,406	745,671	2,406	100.00 %	0.32 %
Belwood	13	857	745,670	857	100.00 %	0.11 %
Benson (Harnett)	5	0	745,671	0	0.00 %	0.00 %
Benson (Johnston)	3	3,967	745,671	3,967	100.00 %	0.53 %
Bermuda Run	11	3,120	745,670	3,120	100.00 %	0.42 %

Municipality by County - District Report

District Plan: CCG22-5

Municipality	District	Total Muni Population	Total District Population	Muni Pop in District	Percent of Muni Pop in District	Percent of District Pop in Muni
Bessemer City	13	5,428	745,670	5,428	100.00 %	0.73 %
Bethania	10	344	745,670	344	100.00 %	0.05 %
Bethel	2	1,373	745,671	1,373	100.00 %	0.18 %
Beulaville	3	1,116	745,671	1,116	100.00 %	0.15 %
Biltmore Forest	14	1,409	745,670	1,409	100.00 %	0.19 %
Biscoe	9	1,848	745,670	1,848	100.00 %	0.25 %
Black Creek	2	692	745,671	692	100.00 %	0.09 %
Black Mountain	14	8,426	745,670	8,426	100.00 %	1.13 %
Bladenboro	3	1,648	745,671	1,648	100.00 %	0.22 %
Blowing Rock (Caldwell)	10	91	745,670	91	100.00 %	0.01 %
Blowing Rock (Watauga)	10	1,285	745,670	1,285	100.00 %	0.17 %
Boardman	3	166	745,671	166	100.00 %	0.02 %
Bogue	1	695	745,670	695	100.00 %	0.09 %
Boiling Spring Lakes	3	5,943	745,671	5,943	100.00 %	0.80 %
Boiling Springs	13	4,615	745,670	4,615	100.00 %	0.62 %
Bolivia	3	149	745,671	149	100.00 %	0.02 %
Bolton	3	519	745,671	519	100.00 %	0.07 %
Boone	10	19,092	745,670	19,092	100.00 %	2.56 %
Boonville	10	1,185	745,670	1,185	100.00 %	0.16 %
Bostic	13	355	745,670	355	100.00 %	0.05 %
Brevard	14	7,744	745,670	7,744	100.00 %	1.04 %
Bridgeton	1	349	745,670	349	100.00 %	0.05 %
Broadway (Harnett)	5	0	745,671	0	0.00 %	0.00 %
Broadway (Lee)	5	1,267	745,671	1,267	100.00 %	0.17 %
Brookford	11	442	745,670	442	100.00 %	0.06 %
Brunswick	3	973	745,671	973	100.00 %	0.13 %
Bryson City	14	1,558	745,670	1,558	100.00 %	0.21 %
Bunn	2	327	745,671	327	100.00 %	0.04 %
Burgaw	3	3,088	745,671	3,088	100.00 %	0.41 %
Burlington (Alamance)	7	55,481	745,671	55,481	100.00 %	7.44 %
Burlington (Guilford)	8	1,822	745,671	1,822	100.00 %	0.24 %
Burnsville	14	1,614	745,670	1,614	100.00 %	0.22 %
Butner	2	8,397	745,671	8,397	100.00 %	1.13 %
Cajah's Mountain	10	2,722	745,670	2,722	100.00 %	0.37 %
Calabash	3	2,011	745,671	2,011	100.00 %	0.27 %
Calypso	3	327	745,671	327	100.00 %	0.04 %
Cameron	6	244	745,671	244	100.00 %	0.03 %
Candor (Montgomery)	9	813	745,670	813	100.00 %	0.11 %
Candor (Moore)	6	0	745,671	0	0.00 %	0.00 %
Canton	14	4,422	745,670	4,422	100.00 %	0.59 %
Cape Carteret	1	2,224	745,670	2,224	100.00 %	0.30 %

Municipality by County - District Report

District Plan: CCG22-5

Municipality	District	Total Muni Population	Total District Population	Muni Pop in District	Percent of Muni Pop in District	Percent of District Pop in Muni
Carolina Beach	3	6,564	745,671	6,564	100.00 %	0.88 %
Carolina Shores	3	4,588	745,671	4,588	100.00 %	0.62 %
Carrboro	7	21,295	745,671	21,295	100.00 %	2.86 %
Carthage	6	2,775	745,671	2,775	100.00 %	0.37 %
Cary (Chatham)	5	3,709	745,671	3,709	100.00 %	0.50 %
Cary (Wake)	4	171,012	745,671	30,544	17.86 %	4.10 %
	5	171,012	745,671	140,468	82.14 %	18.84 %
Casar	13	305	745,670	305	100.00 %	0.04 %
Castalia	2	264	745,671	264	100.00 %	0.04 %
Caswell Beach	3	395	745,671	395	100.00 %	0.05 %
Catawba	11	702	745,670	702	100.00 %	0.09 %
Cedar Point	1	1,764	745,670	1,764	100.00 %	0.24 %
Cedar Rock	10	301	745,670	301	100.00 %	0.04 %
Cerro Gordo	3	131	745,671	131	100.00 %	0.02 %
Chadbourn	3	1,574	745,671	1,574	100.00 %	0.21 %
Chapel Hill (Durham)	7	2,906	745,671	2,906	100.00 %	0.39 %
Chapel Hill (Orange)	7	59,054	745,671	59,054	100.00 %	7.92 %
Charlotte	12	874,579	745,671	670,083	76.62 %	89.86 %
	13	874,579	745,670	204,496	23.38 %	27.42 %
Cherryville	13	6,078	745,670	6,078	100.00 %	0.82 %
Chimney Rock Village	14	140	745,670	140	100.00 %	0.02 %
China Grove	11	4,434	745,670	4,434	100.00 %	0.59 %
Chocowinity	1	722	745,670	722	100.00 %	0.10 %
Claremont	11	1,692	745,670	1,692	100.00 %	0.23 %
Clarkton	3	614	745,671	614	100.00 %	0.08 %
Clayton (Johnston)	5	26,307	745,671	26,307	100.00 %	3.53 %
Clayton (Wake)	4	0	745,671	0	0.00 %	0.00 %
Clemmons	10	21,163	745,670	21,163	100.00 %	2.84 %
Cleveland	11	846	745,670	846	100.00 %	0.11 %
Clinton	3	8,383	745,671	8,383	100.00 %	1.12 %
Clyde	14	1,368	745,670	1,368	100.00 %	0.18 %
Coats	5	2,155	745,671	2,155	100.00 %	0.29 %
Cofield	2	267	745,671	267	100.00 %	0.04 %
Colerain	2	217	745,671	217	100.00 %	0.03 %
Columbia	1	610	745,670	610	100.00 %	0.08 %
Columbus	14	1,060	745,670	1,060	100.00 %	0.14 %
Como	2	67	745,671	67	100.00 %	0.01 %
Concord	9	105,240	745,670	105,240	100.00 %	14.11 %
Conetoe	2	198	745,671	198	100.00 %	0.03 %
Connelly Springs	10	1,529	745,670	1,529	100.00 %	0.21 %
Conover	11	8,421	745,670	8,421	100.00 %	1.13 %

Municipality by County - District Report

District Plan: CCG22-5

Municipality	District	Total Muni Population	Total District Population	Muni Pop in District	Percent of Muni Pop in District	Percent of District Pop in Muni
Conway	2	752	745,671	752	100.00 %	0.10 %
Cooleemee	11	940	745,670	940	100.00 %	0.13 %
Cornelius	13	31,412	745,670	31,412	100.00 %	4.21 %
Cove City	1	378	745,670	378	100.00 %	0.05 %
Cramerton	13	5,296	745,670	5,296	100.00 %	0.71 %
Creedmoor	2	4,866	745,671	4,866	100.00 %	0.65 %
Creswell	2	207	745,671	207	100.00 %	0.03 %
Crossnore	10	143	745,670	143	100.00 %	0.02 %
Dallas	13	5,927	745,670	5,927	100.00 %	0.79 %
Danbury	10	189	745,670	189	100.00 %	0.03 %
Davidson (Iredell)	11	378	745,670	378	100.00 %	0.05 %
Davidson (Mecklenburg)	13	14,728	745,670	14,728	100.00 %	1.98 %
Dellview	13	6	745,670	6	100.00 %	0.00 %
Denton	9	1,494	745,670	1,494	100.00 %	0.20 %
Dillsboro	14	213	745,670	213	100.00 %	0.03 %
Dobbins Heights	6	687	745,671	687	100.00 %	0.09 %
Dobson	10	1,462	745,670	1,462	100.00 %	0.20 %
Dortches	2	1,082	745,671	1,082	100.00 %	0.15 %
Dover	1	349	745,670	349	100.00 %	0.05 %
Drexel	10	1,760	745,670	1,760	100.00 %	0.24 %
Dublin	3	267	745,671	267	100.00 %	0.04 %
Duck	1	742	745,670	742	100.00 %	0.10 %
Dunn	6	8,446	745,671	8,446	100.00 %	1.13 %
Durham (Durham)	5	283,093	745,671	49,765	17.58 %	6.67 %
	7	283,093	745,671	233,328	82.42 %	31.29 %
Durham (Orange)	7	144	745,671	144	100.00 %	0.02 %
Durham (Wake)	4	269	745,671	269	100.00 %	0.04 %
	5	269	745,671	0	0.00 %	0.00 %
Earl	13	198	745,670	198	100.00 %	0.03 %
East Arcadia	3	418	745,671	418	100.00 %	0.06 %
East Bend	10	634	745,670	634	100.00 %	0.09 %
East Laurinburg	6	234	745,671	234	100.00 %	0.03 %
East Spencer	11	1,567	745,670	1,567	100.00 %	0.21 %
Eastover	6	3,656	745,671	3,656	100.00 %	0.49 %
Eden	7	15,421	745,671	15,421	100.00 %	2.07 %
Edenton	2	4,460	745,671	4,460	100.00 %	0.60 %
Elizabeth City (Camden)	2	38	745,671	38	100.00 %	0.01 %
Elizabeth City (Pasquotank)	2	18,593	745,671	18,593	100.00 %	2.49 %
Elizabethtown	3	3,296	745,671	3,296	100.00 %	0.44 %
Elk Park	10	542	745,670	542	100.00 %	0.07 %
Elkin (Surry)	10	4,049	745,670	4,049	100.00 %	0.54 %

Municipality by County - District Report

District Plan: CCG22-5

Municipality	District	Total Muni Population	Total District Population	Muni Pop in District	Percent of Muni Pop in District	Percent of District Pop in Muni
Elkin (Wilkes)	10	73	745,670	73	100.00 %	0.01 %
Ellenboro	13	723	745,670	723	100.00 %	0.10 %
Ellerbe	6	864	745,671	864	100.00 %	0.12 %
Elm City (Nash)	2	0	745,671	0	0.00 %	0.00 %
Elm City (Wilson)	2	1,218	745,671	1,218	100.00 %	0.16 %
Elon	7	11,336	745,671	11,336	100.00 %	1.52 %
Emerald Isle	1	3,847	745,670	3,847	100.00 %	0.52 %
Enfield	2	1,865	745,671	1,865	100.00 %	0.25 %
Erwin	5	4,542	745,671	0	0.00 %	0.00 %
	6	4,542	745,671	4,542	100.00 %	0.61 %
Eureka	1	214	745,670	214	100.00 %	0.03 %
Everetts	2	150	745,671	150	100.00 %	0.02 %
Fair Bluff	3	709	745,671	709	100.00 %	0.10 %
Fairmont	6	2,191	745,671	2,191	100.00 %	0.29 %
Fairview	9	3,456	745,670	3,456	100.00 %	0.46 %
Faison (Duplin)	3	784	745,671	784	100.00 %	0.11 %
Faison (Sampson)	3	0	745,671	0	0.00 %	0.00 %
Faith	11	819	745,670	819	100.00 %	0.11 %
Falcon (Cumberland)	6	324	745,671	324	100.00 %	0.04 %
Falcon (Sampson)	3	0	745,671	0	0.00 %	0.00 %
Falkland	2	47	745,671	47	100.00 %	0.01 %
Fallston	13	627	745,670	627	100.00 %	0.08 %
Farmville	2	4,461	745,671	4,461	100.00 %	0.60 %
Fayetteville	6	208,501	745,671	208,501	100.00 %	27.96 %
Flat Rock	14	3,486	745,670	3,486	100.00 %	0.47 %
Fletcher	14	7,987	745,670	7,987	100.00 %	1.07 %
Fontana Dam	14	13	745,670	13	100.00 %	0.00 %
Forest City	13	7,377	745,670	7,377	100.00 %	0.99 %
Forest Hills	14	303	745,670	303	100.00 %	0.04 %
Fountain	2	385	745,671	385	100.00 %	0.05 %
Four Oaks	3	2,158	745,671	2,158	100.00 %	0.29 %
Foxfire	6	1,288	745,671	1,288	100.00 %	0.17 %
Franklin	14	4,175	745,670	4,175	100.00 %	0.56 %
Franklinton	2	2,456	745,671	2,456	100.00 %	0.33 %
Franklinville	9	1,197	745,670	1,197	100.00 %	0.16 %
Fremont	1	1,196	745,670	1,196	100.00 %	0.16 %
Fuquay-Varina (Harnett)	5	0	745,671	0	0.00 %	0.00 %
Fuquay-Varina (Wake)	5	34,152	745,671	34,152	100.00 %	4.58 %
Gamewell	10	3,702	745,670	3,702	100.00 %	0.50 %
Garland	3	595	745,671	595	100.00 %	0.08 %

Municipality by County - District Report

District Plan: CCG22-5

Municipality	District	Total Muni Population	Total District Population	Muni Pop in District	Percent of Muni Pop in District	Percent of District Pop in Muni
Garner	4	31,159	745,671	28,321	90.89 %	3.80 %
	5	31,159	745,671	2,838	9.11 %	0.38 %
Garysburg	2	904	745,671	904	100.00 %	0.12 %
Gaston	2	1,008	745,671	1,008	100.00 %	0.14 %
Gastonia	13	80,411	745,670	80,411	100.00 %	10.78 %
Gatesville	2	267	745,671	267	100.00 %	0.04 %
Gibson	6	449	745,671	449	100.00 %	0.06 %
Gibsonville (Alamance)	7	4,278	745,671	4,278	100.00 %	0.57 %
Gibsonville (Guilford)	8	4,642	745,671	4,642	100.00 %	0.62 %
Glen Alpine	10	1,529	745,670	1,529	100.00 %	0.21 %
Godwin	6	128	745,671	128	100.00 %	0.02 %
Goldsboro	1	33,657	745,670	33,656	100.00 %	4.51 %
	3	33,657	745,671	1	0.00 %	0.00 %
Goldston	5	234	745,671	234	100.00 %	0.03 %
Graham	7	17,157	745,671	17,157	100.00 %	2.30 %
Grandfather Village	10	95	745,670	95	100.00 %	0.01 %
Granite Falls	10	4,965	745,670	4,965	100.00 %	0.67 %
Granite Quarry	11	2,984	745,670	2,984	100.00 %	0.40 %
Grantsboro	1	692	745,670	692	100.00 %	0.09 %
Green Level	7	3,152	745,671	3,152	100.00 %	0.42 %
Greenevers	3	567	745,671	567	100.00 %	0.08 %
Greensboro	8	299,035	745,671	299,035	100.00 %	40.10 %
Greenville	1	87,521	745,670	41,903	47.88 %	5.62 %
	2	87,521	745,671	45,618	52.12 %	6.12 %
Grifton (Lenoir)	1	147	745,670	147	100.00 %	0.02 %
Grifton (Pitt)	1	2,301	745,670	2,301	100.00 %	0.31 %
Grimesland	1	386	745,670	386	100.00 %	0.05 %
Grover	13	802	745,670	802	100.00 %	0.11 %
Halifax	2	170	745,671	170	100.00 %	0.02 %
Hamilton	2	306	745,671	306	100.00 %	0.04 %
Hamlet	6	6,025	745,671	6,025	100.00 %	0.81 %
Harmony	10	543	745,670	543	100.00 %	0.07 %
Harrells (Duplin)	3	0	745,671	0	0.00 %	0.00 %
Harrells (Sampson)	3	160	745,671	160	100.00 %	0.02 %
Harrellsville	2	85	745,671	85	100.00 %	0.01 %
Harrisburg	9	18,967	745,670	18,967	100.00 %	2.54 %
Hassell	2	49	745,671	49	100.00 %	0.01 %
Havelock	1	16,621	745,670	16,621	100.00 %	2.23 %
Haw River	7	2,252	745,671	2,252	100.00 %	0.30 %
Hayesville	14	461	745,670	461	100.00 %	0.06 %
Hemby Bridge	9	1,614	745,670	1,614	100.00 %	0.22 %

Municipality by County - District Report

District Plan: CCG22-5

Municipality	District	Total Muni Population	Total District Population	Muni Pop in District	Percent of Muni Pop in District	Percent of District Pop in Muni
Henderson	2	15,060	745,671	15,060	100.00 %	2.02 %
Hendersonville	14	15,137	745,670	15,137	100.00 %	2.03 %
Hertford	2	1,934	745,671	1,934	100.00 %	0.26 %
Hickory (Burke)	10	79	745,670	79	100.00 %	0.01 %
Hickory (Caldwell)	10	32	745,670	32	100.00 %	0.00 %
Hickory (Catawba)	11	43,379	745,670	43,379	100.00 %	5.82 %
High Point (Davidson)	11	6,646	745,670	6,646	100.00 %	0.89 %
High Point (Forsyth)	8	84	745,671	84	100.00 %	0.01 %
High Point (Guilford)	8	107,321	745,671	107,321	100.00 %	14.39 %
High Point (Randolph)	9	8	745,670	8	100.00 %	0.00 %
High Shoals	13	595	745,670	595	100.00 %	0.08 %
Highlands (Jackson)	14	12	745,670	12	100.00 %	0.00 %
Highlands (Macon)	14	1,060	745,670	1,060	100.00 %	0.14 %
Hildebran	10	1,679	745,670	1,679	100.00 %	0.23 %
Hillsborough	7	9,660	745,671	9,660	100.00 %	1.30 %
Hobgood	2	268	745,671	268	100.00 %	0.04 %
Hoffman	6	418	745,671	418	100.00 %	0.06 %
Holden Beach	3	921	745,671	921	100.00 %	0.12 %
Holly Ridge	1	4,171	745,670	4,171	100.00 %	0.56 %
Holly Springs	5	41,239	745,671	41,239	100.00 %	5.53 %
Hookerton	2	413	745,671	413	100.00 %	0.06 %
Hope Mills	6	17,808	745,671	17,808	100.00 %	2.39 %
Hot Springs	14	520	745,670	520	100.00 %	0.07 %
Hudson	10	3,780	745,670	3,780	100.00 %	0.51 %
Huntersville	13	61,376	745,670	61,376	100.00 %	8.23 %
Indian Beach	1	223	745,670	223	100.00 %	0.03 %
Indian Trail	9	39,997	745,670	39,997	100.00 %	5.36 %
Jackson	2	430	745,671	430	100.00 %	0.06 %
Jacksonville	1	72,723	745,670	72,723	100.00 %	9.75 %
Jamestown	8	3,668	745,671	3,668	100.00 %	0.49 %
Jamesville	2	424	745,671	424	100.00 %	0.06 %
Jefferson	10	1,622	745,670	1,622	100.00 %	0.22 %
Jonesville	10	2,308	745,670	2,308	100.00 %	0.31 %
Kannapolis (Cabarrus)	9	42,846	745,670	42,846	100.00 %	5.75 %
Kannapolis (Rowan)	11	10,268	745,670	10,268	100.00 %	1.38 %
Kelford	2	203	745,671	203	100.00 %	0.03 %
Kenansville	3	770	745,671	770	100.00 %	0.10 %
Kenly (Johnston)	3	1,293	745,671	1,293	100.00 %	0.17 %
Kenly (Wilson)	2	198	745,671	198	100.00 %	0.03 %
Kernersville (Forsyth)	8	25,947	745,671	25,947	100.00 %	3.48 %
Kernersville (Guilford)	8	502	745,671	502	100.00 %	0.07 %

Municipality by County - District Report

District Plan: CCG22-5

Municipality	District	Total Muni Population	Total District Population	Muni Pop in District	Percent of Muni Pop in District	Percent of District Pop in Muni
Kill Devil Hills	1	7,656	745,670	7,656	100.00 %	1.03 %
King (Forsyth)	10	591	745,670	591	100.00 %	0.08 %
King (Stokes)	10	6,606	745,670	6,606	100.00 %	0.89 %
Kings Mountain (Cleveland)	13	10,032	745,670	10,032	100.00 %	1.35 %
Kings Mountain (Gaston)	13	1,110	745,670	1,110	100.00 %	0.15 %
Kingstown	13	656	745,670	656	100.00 %	0.09 %
Kinston	1	19,900	745,670	19,900	100.00 %	2.67 %
Kittrell	2	132	745,671	132	100.00 %	0.02 %
Kitty Hawk	1	3,689	745,670	3,689	100.00 %	0.49 %
Knightdale	4	19,435	745,671	19,435	100.00 %	2.61 %
Kure Beach	3	2,191	745,671	2,191	100.00 %	0.29 %
La Grange	1	2,595	745,670	2,595	100.00 %	0.35 %
Lake Lure	14	1,365	745,670	1,365	100.00 %	0.18 %
Lake Park	9	3,269	745,670	3,269	100.00 %	0.44 %
Lake Santeetlah	14	38	745,670	38	100.00 %	0.01 %
Lake Waccamaw	3	1,296	745,671	1,296	100.00 %	0.17 %
Landis	11	3,690	745,670	3,690	100.00 %	0.49 %
Lansing	10	126	745,670	126	100.00 %	0.02 %
Lasker	2	64	745,671	64	100.00 %	0.01 %
Lattimore	13	406	745,670	406	100.00 %	0.05 %
Laurel Park	14	2,250	745,670	2,250	100.00 %	0.30 %
Laurinburg	6	14,978	745,671	14,978	100.00 %	2.01 %
Lawndale	13	570	745,670	570	100.00 %	0.08 %
Leggett	2	37	745,671	37	100.00 %	0.00 %
Leland	3	22,908	745,671	22,908	100.00 %	3.07 %
Lenoir	10	18,352	745,670	18,352	100.00 %	2.46 %
Lewiston Woodville	2	426	745,671	426	100.00 %	0.06 %
Lewisville	10	13,381	745,670	13,381	100.00 %	1.79 %
Lexington	11	19,632	745,670	19,632	100.00 %	2.63 %
Liberty	9	2,655	745,670	2,655	100.00 %	0.36 %
Lilesville	9	395	745,670	395	100.00 %	0.05 %
Lillington	5	4,735	745,671	3,853	81.37 %	0.52 %
	6	4,735	745,671	882	18.63 %	0.12 %
Lincolnton	11	11,091	745,670	11,091	100.00 %	1.49 %
Linden	6	136	745,671	136	100.00 %	0.02 %
Littleton	2	559	745,671	559	100.00 %	0.07 %
Locust (Cabarrus)	9	541	745,670	541	100.00 %	0.07 %
Locust (Stanly)	9	3,996	745,670	3,996	100.00 %	0.54 %
Long View (Burke)	10	735	745,670	735	100.00 %	0.10 %
Long View (Catawba)	11	4,353	745,670	4,353	100.00 %	0.58 %
Louisburg	2	3,064	745,671	3,064	100.00 %	0.41 %

Municipality by County - District Report

District Plan: CCG22-5

Municipality	District	Total Muni Population	Total District Population	Muni Pop in District	Percent of Muni Pop in District	Percent of District Pop in Muni
Love Valley	10	154	745,670	154	100.00 %	0.02 %
Lowell	13	3,654	745,670	3,654	100.00 %	0.49 %
Lucama	2	1,036	745,671	1,036	100.00 %	0.14 %
Lumber Bridge	6	82	745,671	82	100.00 %	0.01 %
Lumberton	6	19,025	745,671	19,025	100.00 %	2.55 %
Macclesfield	2	413	745,671	413	100.00 %	0.06 %
Macon	2	110	745,671	110	100.00 %	0.01 %
Madison	7	2,129	745,671	2,129	100.00 %	0.29 %
Maggie Valley	14	1,687	745,670	1,687	100.00 %	0.23 %
Magnolia	3	831	745,671	831	100.00 %	0.11 %
Maiden (Catawba)	11	3,736	745,670	3,736	100.00 %	0.50 %
Maiden (Lincoln)	11	0	745,670	0	0.00 %	0.00 %
Manteo	1	1,600	745,670	1,600	100.00 %	0.21 %
Marietta	6	111	745,671	111	100.00 %	0.01 %
Marion	10	7,717	745,670	887	11.49 %	0.12 %
	14	7,717	745,670	6,830	88.51 %	0.92 %
Mars Hill	14	2,007	745,670	2,007	100.00 %	0.27 %
Marshall	14	777	745,670	777	100.00 %	0.10 %
Marshville	9	2,522	745,670	2,522	100.00 %	0.34 %
Marvin	9	6,358	745,670	6,358	100.00 %	0.85 %
Matthews	12	29,435	745,671	29,435	100.00 %	3.95 %
Maxton (Robeson)	6	1,902	745,671	1,902	100.00 %	0.26 %
Maxton (Scotland)	6	208	745,671	208	100.00 %	0.03 %
Mayodan	7	2,418	745,671	2,418	100.00 %	0.32 %
Maysville	1	818	745,670	818	100.00 %	0.11 %
McAdenville	13	890	745,670	890	100.00 %	0.12 %
McDonald	6	94	745,671	94	100.00 %	0.01 %
McFarlan	9	94	745,670	94	100.00 %	0.01 %
Mebane (Alamance)	7	14,626	745,671	14,626	100.00 %	1.96 %
Mebane (Orange)	7	3,171	745,671	3,171	100.00 %	0.43 %
Mesic	1	144	745,670	144	100.00 %	0.02 %
Micro	3	458	745,671	458	100.00 %	0.06 %
Middleburg	2	101	745,671	101	100.00 %	0.01 %
Middlesex	2	912	745,671	912	100.00 %	0.12 %
Midland (Cabarrus)	9	4,684	745,670	4,684	100.00 %	0.63 %
Midland (Mecklenburg)	12	0	745,671	0	0.00 %	0.00 %
Midway	11	4,742	745,670	4,742	100.00 %	0.64 %
Mills River	14	7,078	745,670	7,078	100.00 %	0.95 %
Milton	7	155	745,671	155	100.00 %	0.02 %
Mineral Springs	9	3,159	745,670	3,159	100.00 %	0.42 %
Minnesott Beach	1	530	745,670	530	100.00 %	0.07 %

Municipality by County - District Report

District Plan: CCG22-5

Municipality	District	Total Muni Population	Total District Population	Muni Pop in District	Percent of Muni Pop in District	Percent of District Pop in Muni
Mint Hill (Mecklenburg)	12	26,444	745,671	26,444	100.00 %	3.55 %
Mint Hill (Union)	9	6	745,670	6	100.00 %	0.00 %
Misenheimer	9	650	745,670	650	100.00 %	0.09 %
Mocksville	11	5,900	745,670	5,900	100.00 %	0.79 %
Momeyer	2	277	745,671	277	100.00 %	0.04 %
Monroe	9	34,562	745,670	34,562	100.00 %	4.64 %
Montreat	14	901	745,670	901	100.00 %	0.12 %
Mooresboro	13	293	745,670	293	100.00 %	0.04 %
Mooresville	11	50,193	745,670	50,193	100.00 %	6.73 %
Morehead City	1	9,556	745,670	9,556	100.00 %	1.28 %
Morganton	10	17,474	745,670	17,474	100.00 %	2.34 %
Morrisville (Durham)	5	207	745,671	207	100.00 %	0.03 %
Morrisville (Wake)	5	29,423	745,671	29,423	100.00 %	3.95 %
Morven	9	329	745,670	329	100.00 %	0.04 %
Mount Airy	10	10,676	745,670	10,676	100.00 %	1.43 %
Mount Gilead	9	1,171	745,670	1,171	100.00 %	0.16 %
Mount Holly	13	17,703	745,670	17,703	100.00 %	2.37 %
Mount Olive (Duplin)	3	5	745,671	5	100.00 %	0.00 %
Mount Olive (Wayne)	1	4,193	745,670	22	0.52 %	0.00 %
	3	4,193	745,671	4,171	99.48 %	0.56 %
Mount Pleasant	9	1,671	745,670	1,671	100.00 %	0.22 %
Murfreesboro	2	2,619	745,671	2,619	100.00 %	0.35 %
Murphy	14	1,608	745,670	1,608	100.00 %	0.22 %
Nags Head	1	3,168	745,670	3,168	100.00 %	0.42 %
Nashville	2	5,632	745,671	5,632	100.00 %	0.76 %
Navassa	3	1,367	745,671	1,367	100.00 %	0.18 %
New Bern	1	31,291	745,670	31,291	100.00 %	4.20 %
New London	9	607	745,670	607	100.00 %	0.08 %
Newland	10	715	745,670	715	100.00 %	0.10 %
Newport	1	4,364	745,670	4,364	100.00 %	0.59 %
Newton	11	13,148	745,670	13,148	100.00 %	1.76 %
Newton Grove	3	585	745,671	585	100.00 %	0.08 %
Norlina	2	920	745,671	920	100.00 %	0.12 %
Norman	6	100	745,671	100	100.00 %	0.01 %
North Topsail Beach	1	1,005	745,670	1,005	100.00 %	0.13 %
North Wilkesboro	10	4,382	745,670	4,382	100.00 %	0.59 %
Northwest	3	703	745,671	703	100.00 %	0.09 %
Norwood	9	2,367	745,670	2,367	100.00 %	0.32 %
Oak City	2	266	745,671	266	100.00 %	0.04 %
Oak Island	3	8,396	745,671	8,396	100.00 %	1.13 %
Oak Ridge	8	7,474	745,671	7,474	100.00 %	1.00 %

Municipality by County - District Report

District Plan: CCG22-5

Municipality	District	Total Muni Population	Total District Population	Muni Pop in District	Percent of Muni Pop in District	Percent of District Pop in Muni
Oakboro	9	2,128	745,670	2,128	100.00 %	0.29 %
Ocean Isle Beach	3	867	745,671	867	100.00 %	0.12 %
Old Fort	14	811	745,670	811	100.00 %	0.11 %
Oriental	1	880	745,670	880	100.00 %	0.12 %
Orrum	6	59	745,671	59	100.00 %	0.01 %
Ossipee	7	536	745,671	536	100.00 %	0.07 %
Oxford	2	8,628	745,671	8,628	100.00 %	1.16 %
Pantego	1	164	745,670	164	100.00 %	0.02 %
Parkton	6	504	745,671	504	100.00 %	0.07 %
Parmele	2	243	745,671	243	100.00 %	0.03 %
Patterson Springs	13	571	745,670	571	100.00 %	0.08 %
Peachland	9	390	745,670	390	100.00 %	0.05 %
Peletier	1	769	745,670	769	100.00 %	0.10 %
Pembroke	6	2,823	745,671	2,823	100.00 %	0.38 %
Pikeville	1	712	745,670	712	100.00 %	0.10 %
Pilot Mountain	10	1,440	745,670	1,440	100.00 %	0.19 %
Pine Knoll Shores	1	1,388	745,670	1,388	100.00 %	0.19 %
Pine Level	3	2,046	745,671	2,046	100.00 %	0.27 %
Pinebluff	6	1,473	745,671	1,473	100.00 %	0.20 %
Pinehurst	6	17,581	745,671	17,581	100.00 %	2.36 %
Pinetops	2	1,200	745,671	1,200	100.00 %	0.16 %
Pineville	12	10,602	745,671	0	0.00 %	0.00 %
	13	10,602	745,670	10,602	100.00 %	1.42 %
Pink Hill	1	451	745,670	451	100.00 %	0.06 %
Pittsboro	5	4,537	745,671	4,537	100.00 %	0.61 %
Pleasant Garden	8	5,000	745,671	5,000	100.00 %	0.67 %
Plymouth	2	3,320	745,671	3,320	100.00 %	0.45 %
Polkton	9	2,250	745,670	2,250	100.00 %	0.30 %
Polkville	13	516	745,670	516	100.00 %	0.07 %
Pollocksville	1	268	745,670	268	100.00 %	0.04 %
Powellsville	2	189	745,671	189	100.00 %	0.03 %
Princeton	3	1,315	745,671	1,315	100.00 %	0.18 %
Princeville	2	1,254	745,671	1,254	100.00 %	0.17 %
Proctorville	6	121	745,671	121	100.00 %	0.02 %
Raeford	6	4,559	745,671	4,559	100.00 %	0.61 %
Raleigh (Durham)	5	1,559	745,671	233	14.95 %	0.03 %
	7	1,559	745,671	1,326	85.05 %	0.18 %
Raleigh (Wake)	4	466,106	745,671	466,106	100.00 %	62.51 %
Ramseur	9	1,774	745,670	1,774	100.00 %	0.24 %
Randleman	9	4,595	745,670	4,595	100.00 %	0.62 %
Ranlo	13	4,511	745,670	4,511	100.00 %	0.60 %

Municipality by County - District Report

District Plan: CCG22-5

Municipality	District	Total Muni Population	Total District Population	Muni Pop in District	Percent of Muni Pop in District	Percent of District Pop in Muni
Raynham	6	60	745,671	60	100.00 %	0.01 %
Red Cross	9	762	745,670	762	100.00 %	0.10 %
Red Oak	2	3,342	745,671	3,342	100.00 %	0.45 %
Red Springs (Hoke)	6	0	745,671	0	0.00 %	0.00 %
Red Springs (Robeson)	6	3,087	745,671	3,087	100.00 %	0.41 %
Reidsville	7	14,583	745,671	14,583	100.00 %	1.96 %
Rennert	6	275	745,671	275	100.00 %	0.04 %
Rhodhiss (Burke)	10	639	745,670	639	100.00 %	0.09 %
Rhodhiss (Caldwell)	10	358	745,670	358	100.00 %	0.05 %
Rich Square	2	894	745,671	894	100.00 %	0.12 %
Richfield	9	582	745,670	582	100.00 %	0.08 %
Richlands	1	2,287	745,670	2,287	100.00 %	0.31 %
River Bend	1	2,902	745,670	2,902	100.00 %	0.39 %
Roanoke Rapids	2	15,229	745,671	15,229	100.00 %	2.04 %
Robbins	6	1,168	745,671	1,168	100.00 %	0.16 %
Robbinsville	14	597	745,670	597	100.00 %	0.08 %
Robersonville	2	1,269	745,671	1,269	100.00 %	0.17 %
Rockingham	6	9,243	745,671	9,243	100.00 %	1.24 %
Rockwell	11	2,302	745,670	2,302	100.00 %	0.31 %
Rocky Mount (Edgecombe)	2	15,414	745,671	15,414	100.00 %	2.07 %
Rocky Mount (Nash)	2	38,927	745,671	38,927	100.00 %	5.22 %
Rolesville	4	9,475	745,671	9,475	100.00 %	1.27 %
Ronda	10	438	745,670	438	100.00 %	0.06 %
Roper	2	485	745,671	485	100.00 %	0.07 %
Rose Hill	3	1,371	745,671	1,371	100.00 %	0.18 %
Roseboro	3	1,163	745,671	1,163	100.00 %	0.16 %
Rosman	14	701	745,670	701	100.00 %	0.09 %
Rowland	6	885	745,671	885	100.00 %	0.12 %
Roxboro	7	8,134	745,671	8,134	100.00 %	1.09 %
Roxobel	2	187	745,671	187	100.00 %	0.03 %
Rural Hall	10	3,351	745,670	3,351	100.00 %	0.45 %
Ruth	13	347	745,670	347	100.00 %	0.05 %
Rutherford College (Burke)	10	1,226	745,670	1,226	100.00 %	0.16 %
Rutherford College (Caldwell)	10	0	745,670	0	0.00 %	0.00 %
Rutherfordton	13	3,640	745,670	3,640	100.00 %	0.49 %
Salemburg	3	457	745,671	457	100.00 %	0.06 %
Salisbury	11	35,540	745,670	35,540	100.00 %	4.77 %
Saluda (Henderson)	14	11	745,670	11	100.00 %	0.00 %
Saluda (Polk)	14	620	745,670	620	100.00 %	0.08 %
Sandy Creek	3	248	745,671	248	100.00 %	0.03 %
Sandyfield	3	430	745,671	430	100.00 %	0.06 %

Municipality by County - District Report

District Plan: CCG22-5

Municipality	District	Total Muni Population	Total District Population	Muni Pop in District	Percent of Muni Pop in District	Percent of District Pop in Muni
Sanford	5	30,261	745,671	30,261	100.00 %	4.06 %
Saratoga	2	353	745,671	353	100.00 %	0.05 %
Sawmills	10	5,020	745,670	5,020	100.00 %	0.67 %
Scotland Neck	2	1,640	745,671	1,640	100.00 %	0.22 %
Seaboard	2	542	745,671	542	100.00 %	0.07 %
Seagrove	9	235	745,670	235	100.00 %	0.03 %
Sedalia	8	676	745,671	676	100.00 %	0.09 %
Selma	3	6,317	745,671	6,317	100.00 %	0.85 %
Seven Devils (Avery)	10	38	745,670	38	100.00 %	0.01 %
Seven Devils (Watauga)	10	275	745,670	275	100.00 %	0.04 %
Seven Springs	1	55	745,670	55	100.00 %	0.01 %
Severn	2	191	745,671	191	100.00 %	0.03 %
Shallotte	3	4,185	745,671	4,185	100.00 %	0.56 %
Sharpsburg (Edgecombe)	2	215	745,671	215	100.00 %	0.03 %
Sharpsburg (Nash)	2	1,061	745,671	1,061	100.00 %	0.14 %
Sharpsburg (Wilson)	2	421	745,671	421	100.00 %	0.06 %
Shelby	13	21,918	745,670	21,918	100.00 %	2.94 %
Siler City	5	7,702	745,671	7,702	100.00 %	1.03 %
Simpson	1	390	745,670	390	100.00 %	0.05 %
Sims	2	275	745,671	275	100.00 %	0.04 %
Smithfield	3	11,292	745,671	11,292	100.00 %	1.51 %
Snow Hill	2	1,481	745,671	1,481	100.00 %	0.20 %
Southern Pines	6	15,545	745,671	15,545	100.00 %	2.08 %
Southern Shores	1	3,090	745,670	3,090	100.00 %	0.41 %
Southport	3	3,971	745,671	3,971	100.00 %	0.53 %
Sparta	10	1,834	745,670	1,834	100.00 %	0.25 %
Speed	2	63	745,671	63	100.00 %	0.01 %
Spencer	11	3,308	745,670	3,308	100.00 %	0.44 %
Spencer Mountain	13	0	745,670	0	0.00 %	0.00 %
Spindale	13	4,225	745,670	4,225	100.00 %	0.57 %
Spring Hope	2	1,309	745,671	1,309	100.00 %	0.18 %
Spring Lake	6	11,660	745,671	11,660	100.00 %	1.56 %
Spruce Pine	14	2,194	745,670	2,194	100.00 %	0.29 %
St. Helena	3	417	745,671	417	100.00 %	0.06 %
St. James	3	6,529	745,671	6,529	100.00 %	0.88 %
St. Pauls	6	2,045	745,671	2,045	100.00 %	0.27 %
Staley	9	397	745,670	397	100.00 %	0.05 %
Stallings (Mecklenburg)	12	384	745,671	384	100.00 %	0.05 %
Stallings (Union)	9	15,728	745,670	15,728	100.00 %	2.11 %
Stanfield	9	1,585	745,670	1,585	100.00 %	0.21 %
Stanley	13	3,963	745,670	3,963	100.00 %	0.53 %

Municipality by County - District Report

District Plan: CCG22-5

Municipality	District	Total Muni Population	Total District Population	Muni Pop in District	Percent of Muni Pop in District	Percent of District Pop in Muni
Stantonsburg	2	762	745,671	762	100.00 %	0.10 %
Star	9	806	745,670	806	100.00 %	0.11 %
Statesville	10	28,419	745,670	2	0.01 %	0.00 %
	11	28,419	745,670	28,417	99.99 %	3.81 %
Stedman	6	1,277	745,671	1,277	100.00 %	0.17 %
Stem	2	960	745,671	960	100.00 %	0.13 %
Stokesdale	8	5,924	745,671	5,924	100.00 %	0.79 %
Stoneville	7	1,308	745,671	1,308	100.00 %	0.18 %
Stonewall	1	214	745,670	214	100.00 %	0.03 %
Stovall	2	324	745,671	324	100.00 %	0.04 %
Sugar Mountain	10	371	745,670	371	100.00 %	0.05 %
Summerfield	8	10,951	745,671	10,951	100.00 %	1.47 %
Sunset Beach	3	4,175	745,671	4,175	100.00 %	0.56 %
Surf City (Onslow)	1	334	745,670	334	100.00 %	0.04 %
Surf City (Pender)	3	3,533	745,671	3,533	100.00 %	0.47 %
Swansboro	1	3,744	745,670	3,744	100.00 %	0.50 %
Swepsonville	7	2,445	745,671	2,445	100.00 %	0.33 %
Sylva	14	2,578	745,670	2,578	100.00 %	0.35 %
Tabor City	3	3,781	745,671	3,781	100.00 %	0.51 %
Tar Heel	3	90	745,671	90	100.00 %	0.01 %
Tarboro	2	10,721	745,671	10,721	100.00 %	1.44 %
Taylorsville	10	2,320	745,670	2,320	100.00 %	0.31 %
Taylortown	6	634	745,671	634	100.00 %	0.09 %
Teachey	3	448	745,671	448	100.00 %	0.06 %
Thomasville (Davidson)	11	26,662	745,670	26,662	100.00 %	3.58 %
Thomasville (Randolph)	9	521	745,670	521	100.00 %	0.07 %
Tobaccoville (Forsyth)	10	2,578	745,670	2,578	100.00 %	0.35 %
Tobaccoville (Stokes)	10	0	745,670	0	0.00 %	0.00 %
Topsail Beach	3	461	745,671	461	100.00 %	0.06 %
Trent Woods	1	4,074	745,670	4,074	100.00 %	0.55 %
Trenton	1	238	745,670	238	100.00 %	0.03 %
Trinity	9	7,006	745,670	7,006	100.00 %	0.94 %
Troutman	11	3,698	745,670	3,698	100.00 %	0.50 %
Troy	9	2,850	745,670	2,850	100.00 %	0.38 %
Tryon	14	1,562	745,670	1,562	100.00 %	0.21 %
Turkey	3	213	745,671	213	100.00 %	0.03 %
Unionville	9	6,643	745,670	6,643	100.00 %	0.89 %
Valdese	10	4,689	745,670	4,689	100.00 %	0.63 %
Vanceboro	1	869	745,670	869	100.00 %	0.12 %
Vandemere	1	246	745,670	246	100.00 %	0.03 %
Varnamtown	3	525	745,671	525	100.00 %	0.07 %

Municipality by County - District Report

District Plan: CCG22-5

Municipality	District	Total Muni Population	Total District Population	Muni Pop in District	Percent of Muni Pop in District	Percent of District Pop in Muni
Vass	6	952	745,671	952	100.00 %	0.13 %
Waco	13	310	745,670	310	100.00 %	0.04 %
Wade	6	638	745,671	638	100.00 %	0.09 %
Wadesboro	9	5,008	745,670	5,008	100.00 %	0.67 %
Wagram	6	615	745,671	615	100.00 %	0.08 %
Wake Forest (Franklin)	2	1,504	745,671	1,504	100.00 %	0.20 %
Wake Forest (Wake)	4	46,097	745,671	46,097	100.00 %	6.18 %
Walkertown	8	5,692	745,671	5,692	100.00 %	0.76 %
Wallace (Duplin)	3	3,413	745,671	3,413	100.00 %	0.46 %
Wallace (Pender)	3	0	745,671	0	0.00 %	0.00 %
Wallburg	11	3,051	745,670	3,051	100.00 %	0.41 %
Walnut Cove	10	1,586	745,670	1,586	100.00 %	0.21 %
Walnut Creek	1	1,084	745,670	1,084	100.00 %	0.15 %
Walstonburg	2	193	745,671	193	100.00 %	0.03 %
Warrenton	2	851	745,671	851	100.00 %	0.11 %
Warsaw	3	2,733	745,671	2,733	100.00 %	0.37 %
Washington	1	9,875	745,670	9,875	100.00 %	1.32 %
Washington Park	1	392	745,670	392	100.00 %	0.05 %
Watha	3	181	745,671	181	100.00 %	0.02 %
Waxhaw	9	20,534	745,670	20,534	100.00 %	2.75 %
Waynesville	14	10,140	745,670	10,140	100.00 %	1.36 %
Weaverville	14	4,567	745,670	4,567	100.00 %	0.61 %
Webster	14	372	745,670	372	100.00 %	0.05 %
Weddington (Mecklenburg)	12	5	745,671	5	100.00 %	0.00 %
Weddington (Union)	9	13,176	745,670	13,176	100.00 %	1.77 %
Weldon	2	1,444	745,671	1,444	100.00 %	0.19 %
Wendell	4	9,793	745,671	9,793	100.00 %	1.31 %
Wentworth	7	2,662	745,671	2,662	100.00 %	0.36 %
Wesley Chapel	9	8,681	745,670	8,681	100.00 %	1.16 %
West Jefferson	10	1,279	745,670	1,279	100.00 %	0.17 %
Whispering Pines	6	4,987	745,671	4,987	100.00 %	0.67 %
Whitakers (Edgecombe)	2	290	745,671	290	100.00 %	0.04 %
Whitakers (Nash)	2	337	745,671	337	100.00 %	0.05 %
White Lake	3	843	745,671	843	100.00 %	0.11 %
Whiteville	3	4,766	745,671	4,766	100.00 %	0.64 %
Whitsett	8	584	745,671	584	100.00 %	0.08 %
Wilkesboro	10	3,687	745,670	3,687	100.00 %	0.49 %
Williamston	2	5,248	745,671	5,248	100.00 %	0.70 %
Wilmington	3	115,451	745,671	115,451	100.00 %	15.48 %
Wilson	2	47,851	745,671	47,851	100.00 %	6.42 %

Municipality by County - District Report

District Plan: CCG22-5

Municipality	District	Total Muni Population	Total District Population	Muni Pop in District	Percent of Muni Pop in District	Percent of District Pop in Muni
Wilson's Mills	3	2,534	745,671	2,534	100.00 %	0.34 %
	5	2,534	745,671	0	0.00 %	0.00 %
Windsor	2	3,582	745,671	3,582	100.00 %	0.48 %
Winfall	2	555	745,671	555	100.00 %	0.07 %
Wingate	9	4,055	745,670	4,055	100.00 %	0.54 %
Winston-Salem	8	249,545	745,671	138,601	55.54 %	18.59 %
	10	249,545	745,670	110,944	44.46 %	14.88 %
Winterville	2	10,462	745,671	10,462	100.00 %	1.40 %
Winton	2	629	745,671	629	100.00 %	0.08 %
Woodfin	14	7,936	745,670	7,936	100.00 %	1.06 %
Woodland	2	557	745,671	557	100.00 %	0.07 %
Wrightsville Beach	3	2,473	745,671	2,473	100.00 %	0.33 %
Yadkinville	10	2,995	745,670	2,995	100.00 %	0.40 %
Yanceyville	7	1,937	745,671	1,937	100.00 %	0.26 %
Youngsville	2	2,016	745,671	2,016	100.00 %	0.27 %
Zebulon (Johnston)	3	0	745,671	0	0.00 %	0.00 %
Zebulon (Wake)	4	6,903	745,671	6,903	100.00 %	0.93 %
			Assigned Geography Total:	**6,017,605**		

Report display: all municipalities

Total Municipalities (by County) Statewide: 614

Fully Assigned Municipalities: 614

Partially Assigned Municipalities: 0

Fully Unassigned Municipalities: 0

Total Districts Assigned: 14

Split Municipalities: 16

Splits Involving Population: 12

District - Municipality by County Report

District Plan: CCG22-5

District	Municipality	Total District Population	Total Muni Population	District Pop in Muni	Percent of District Pop in Muni	Percent of Muni Pop in District
1	Alliance	745,670	733	733	0.10 %	100.00 %
	Arapahoe	745,670	416	416	0.06 %	100.00 %
	Atlantic Beach	745,670	1,364	1,364	0.18 %	100.00 %
	Aurora	745,670	455	455	0.06 %	100.00 %
	Ayden	745,670	4,977	4,977	0.67 %	100.00 %
	Bath	745,670	245	245	0.03 %	100.00 %
	Bayboro	745,670	1,161	1,161	0.16 %	100.00 %
	Beaufort	745,670	4,464	4,464	0.60 %	100.00 %
	Belhaven	745,670	1,410	1,410	0.19 %	100.00 %
	Bogue	745,670	695	695	0.09 %	100.00 %
	Bridgeton	745,670	349	349	0.05 %	100.00 %
	Cape Carteret	745,670	2,224	2,224	0.30 %	100.00 %
	Cedar Point	745,670	1,764	1,764	0.24 %	100.00 %
	Chocowinity	745,670	722	722	0.10 %	100.00 %
	Columbia	745,670	610	610	0.08 %	100.00 %
	Cove City	745,670	378	378	0.05 %	100.00 %
	Dover	745,670	349	349	0.05 %	100.00 %
	Duck	745,670	742	742	0.10 %	100.00 %
	Emerald Isle	745,670	3,847	3,847	0.52 %	100.00 %
	Eureka	745,670	214	214	0.03 %	100.00 %
	Fremont	745,670	1,196	1,196	0.16 %	100.00 %
	Goldsboro	745,670	33,657	33,656	4.51 %	100.00 %
	Grantsboro	745,670	692	692	0.09 %	100.00 %
	Greenville	745,670	87,521	41,903	5.62 %	47.88 %
	Grifton (Lenoir)	745,670	147	147	0.02 %	100.00 %
	Grifton (Pitt)	745,670	2,301	2,301	0.31 %	100.00 %
	Grimesland	745,670	386	386	0.05 %	100.00 %
	Havelock	745,670	16,621	16,621	2.23 %	100.00 %
	Holly Ridge	745,670	4,171	4,171	0.56 %	100.00 %
	Indian Beach	745,670	223	223	0.03 %	100.00 %
	Jacksonville	745,670	72,723	72,723	9.75 %	100.00 %
	Kill Devil Hills	745,670	7,656	7,656	1.03 %	100.00 %
	Kinston	745,670	19,900	19,900	2.67 %	100.00 %
	Kitty Hawk	745,670	3,689	3,689	0.49 %	100.00 %
	La Grange	745,670	2,595	2,595	0.35 %	100.00 %
	Manteo	745,670	1,600	1,600	0.21 %	100.00 %
	Maysville	745,670	818	818	0.11 %	100.00 %
	Mesic	745,670	144	144	0.02 %	100.00 %
	Minnesott Beach	745,670	530	530	0.07 %	100.00 %
	Morehead City	745,670	9,556	9,556	1.28 %	100.00 %

District - Municipality by County Report

District Plan: CCG22-5

District	Municipality	Total District Population	Total Muni Population	District Pop in Muni	Percent of District Pop in Muni	Percent of Muni Pop in District
1	Mount Olive (Wayne)	745,670	4,193	22	0.00 %	0.52 %
	Nags Head	745,670	3,168	3,168	0.42 %	100.00 %
	New Bern	745,670	31,291	31,291	4.20 %	100.00 %
	Newport	745,670	4,364	4,364	0.59 %	100.00 %
	North Topsail Beach	745,670	1,005	1,005	0.13 %	100.00 %
	Oriental	745,670	880	880	0.12 %	100.00 %
	Pantego	745,670	164	164	0.02 %	100.00 %
	Peletier	745,670	769	769	0.10 %	100.00 %
	Pikeville	745,670	712	712	0.10 %	100.00 %
	Pine Knoll Shores	745,670	1,388	1,388	0.19 %	100.00 %
	Pink Hill	745,670	451	451	0.06 %	100.00 %
	Pollocksville	745,670	268	268	0.04 %	100.00 %
	Richlands	745,670	2,287	2,287	0.31 %	100.00 %
	River Bend	745,670	2,902	2,902	0.39 %	100.00 %
	Seven Springs	745,670	55	55	0.01 %	100.00 %
	Simpson	745,670	390	390	0.05 %	100.00 %
	Southern Shores	745,670	3,090	3,090	0.41 %	100.00 %
	Stonewall	745,670	214	214	0.03 %	100.00 %
	Surf City (Onslow)	745,670	334	334	0.04 %	100.00 %
	Swansboro	745,670	3,744	3,744	0.50 %	100.00 %
	Trent Woods	745,670	4,074	4,074	0.55 %	100.00 %
	Trenton	745,670	238	238	0.03 %	100.00 %
	Vanceboro	745,670	869	869	0.12 %	100.00 %
	Vandemere	745,670	246	246	0.03 %	100.00 %
	Walnut Creek	745,670	1,084	1,084	0.15 %	100.00 %
	Washington	745,670	9,875	9,875	1.32 %	100.00 %
	Washington Park	745,670	392	392	0.05 %	100.00 %
2	Ahoskie	745,671	4,891	4,891	0.66 %	100.00 %
	Askewville	745,671	184	184	0.02 %	100.00 %
	Aulander	745,671	763	763	0.10 %	100.00 %
	Bailey	745,671	568	568	0.08 %	100.00 %
	Bear Grass	745,671	89	89	0.01 %	100.00 %
	Bethel	745,671	1,373	1,373	0.18 %	100.00 %
	Black Creek	745,671	692	692	0.09 %	100.00 %
	Bunn	745,671	327	327	0.04 %	100.00 %
	Butner	745,671	8,397	8,397	1.13 %	100.00 %
	Castalia	745,671	264	264	0.04 %	100.00 %
	Cofield	745,671	267	267	0.04 %	100.00 %
	Colerain	745,671	217	217	0.03 %	100.00 %
	Como	745,671	67	67	0.01 %	100.00 %

District - Municipality by County Report

District Plan: CCG22-5

District	Municipality	Total District Population	Total Muni Population	District Pop in Muni	Percent of District Pop in Muni	Percent of Muni Pop in District
2	Conetoe	745,671	198	198	0.03 %	100.00 %
	Conway	745,671	752	752	0.10 %	100.00 %
	Creedmoor	745,671	4,866	4,866	0.65 %	100.00 %
	Creswell	745,671	207	207	0.03 %	100.00 %
	Dortches	745,671	1,082	1,082	0.15 %	100.00 %
	Edenton	745,671	4,460	4,460	0.60 %	100.00 %
	Elizabeth City (Camden)	745,671	38	38	0.01 %	100.00 %
	Elizabeth City (Pasquotank)	745,671	18,593	18,593	2.49 %	100.00 %
	Elm City (Nash)	745,671	0	0	0.00 %	0.00 %
	Elm City (Wilson)	745,671	1,218	1,218	0.16 %	100.00 %
	Enfield	745,671	1,865	1,865	0.25 %	100.00 %
	Everetts	745,671	150	150	0.02 %	100.00 %
	Falkland	745,671	47	47	0.01 %	100.00 %
	Farmville	745,671	4,461	4,461	0.60 %	100.00 %
	Fountain	745,671	385	385	0.05 %	100.00 %
	Franklinton	745,671	2,456	2,456	0.33 %	100.00 %
	Garysburg	745,671	904	904	0.12 %	100.00 %
	Gaston	745,671	1,008	1,008	0.14 %	100.00 %
	Gatesville	745,671	267	267	0.04 %	100.00 %
	Greenville	745,671	87,521	45,618	6.12 %	52.12 %
	Halifax	745,671	170	170	0.02 %	100.00 %
	Hamilton	745,671	306	306	0.04 %	100.00 %
	Harrellsville	745,671	85	85	0.01 %	100.00 %
	Hassell	745,671	49	49	0.01 %	100.00 %
	Henderson	745,671	15,060	15,060	2.02 %	100.00 %
	Hertford	745,671	1,934	1,934	0.26 %	100.00 %
	Hobgood	745,671	268	268	0.04 %	100.00 %
	Hookerton	745,671	413	413	0.06 %	100.00 %
	Jackson	745,671	430	430	0.06 %	100.00 %
	Jamesville	745,671	424	424	0.06 %	100.00 %
	Kelford	745,671	203	203	0.03 %	100.00 %
	Kenly (Wilson)	745,671	198	198	0.03 %	100.00 %
	Kittrell	745,671	132	132	0.02 %	100.00 %
	Lasker	745,671	64	64	0.01 %	100.00 %
	Leggett	745,671	37	37	0.00 %	100.00 %
	Lewiston Woodville	745,671	426	426	0.06 %	100.00 %
	Littleton	745,671	559	559	0.07 %	100.00 %
	Louisburg	745,671	3,064	3,064	0.41 %	100.00 %
	Lucama	745,671	1,036	1,036	0.14 %	100.00 %
	Macclesfield	745,671	413	413	0.06 %	100.00 %

District - Municipality by County Report

District Plan: CCG22-5

District	Municipality	Total District Population	Total Muni Population	District Pop in Muni	Percent of District Pop in Muni	Percent of Muni Pop in District
2	Macon	745,671	110	110	0.01 %	100.00 %
	Middleburg	745,671	101	101	0.01 %	100.00 %
	Middlesex	745,671	912	912	0.12 %	100.00 %
	Momeyer	745,671	277	277	0.04 %	100.00 %
	Murfreesboro	745,671	2,619	2,619	0.35 %	100.00 %
	Nashville	745,671	5,632	5,632	0.76 %	100.00 %
	Norlina	745,671	920	920	0.12 %	100.00 %
	Oak City	745,671	266	266	0.04 %	100.00 %
	Oxford	745,671	8,628	8,628	1.16 %	100.00 %
	Parmele	745,671	243	243	0.03 %	100.00 %
	Pinetops	745,671	1,200	1,200	0.16 %	100.00 %
	Plymouth	745,671	3,320	3,320	0.45 %	100.00 %
	Powellsville	745,671	189	189	0.03 %	100.00 %
	Princeville	745,671	1,254	1,254	0.17 %	100.00 %
	Red Oak	745,671	3,342	3,342	0.45 %	100.00 %
	Rich Square	745,671	894	894	0.12 %	100.00 %
	Roanoke Rapids	745,671	15,229	15,229	2.04 %	100.00 %
	Robersonville	745,671	1,269	1,269	0.17 %	100.00 %
	Rocky Mount (Edgecombe)	745,671	15,414	15,414	2.07 %	100.00 %
	Rocky Mount (Nash)	745,671	38,927	38,927	5.22 %	100.00 %
	Roper	745,671	485	485	0.07 %	100.00 %
	Roxobel	745,671	187	187	0.03 %	100.00 %
	Saratoga	745,671	353	353	0.05 %	100.00 %
	Scotland Neck	745,671	1,640	1,640	0.22 %	100.00 %
	Seaboard	745,671	542	542	0.07 %	100.00 %
	Severn	745,671	191	191	0.03 %	100.00 %
	Sharpsburg (Edgecombe)	745,671	215	215	0.03 %	100.00 %
	Sharpsburg (Nash)	745,671	1,061	1,061	0.14 %	100.00 %
	Sharpsburg (Wilson)	745,671	421	421	0.06 %	100.00 %
	Sims	745,671	275	275	0.04 %	100.00 %
	Snow Hill	745,671	1,481	1,481	0.20 %	100.00 %
	Speed	745,671	63	63	0.01 %	100.00 %
	Spring Hope	745,671	1,309	1,309	0.18 %	100.00 %
	Stantonsburg	745,671	762	762	0.10 %	100.00 %
	Stem	745,671	960	960	0.13 %	100.00 %
	Stovall	745,671	324	324	0.04 %	100.00 %
	Tarboro	745,671	10,721	10,721	1.44 %	100.00 %
	Wake Forest (Franklin)	745,671	1,504	1,504	0.20 %	100.00 %
	Walstonburg	745,671	193	193	0.03 %	100.00 %
	Warrenton	745,671	851	851	0.11 %	100.00 %

District - Municipality by County Report

District Plan: CCG22-5

District	Municipality	Total District Population	Total Muni Population	District Pop in Muni	Percent of District Pop in Muni	Percent of Muni Pop in District
2	Weldon	745,671	1,444	1,444	0.19 %	100.00 %
	Whitakers (Edgecombe)	745,671	290	290	0.04 %	100.00 %
	Whitakers (Nash)	745,671	337	337	0.05 %	100.00 %
	Williamston	745,671	5,248	5,248	0.70 %	100.00 %
	Wilson	745,671	47,851	47,851	6.42 %	100.00 %
	Windsor	745,671	3,582	3,582	0.48 %	100.00 %
	Winfall	745,671	555	555	0.07 %	100.00 %
	Winterville	745,671	10,462	10,462	1.40 %	100.00 %
	Winton	745,671	629	629	0.08 %	100.00 %
	Woodland	745,671	557	557	0.07 %	100.00 %
	Youngsville	745,671	2,016	2,016	0.27 %	100.00 %
3	Atkinson	745,671	296	296	0.04 %	100.00 %
	Autryville	745,671	167	167	0.02 %	100.00 %
	Bald Head Island	745,671	268	268	0.04 %	100.00 %
	Belville	745,671	2,406	2,406	0.32 %	100.00 %
	Benson (Johnston)	745,671	3,967	3,967	0.53 %	100.00 %
	Beulaville	745,671	1,116	1,116	0.15 %	100.00 %
	Bladenboro	745,671	1,648	1,648	0.22 %	100.00 %
	Boardman	745,671	166	166	0.02 %	100.00 %
	Boiling Spring Lakes	745,671	5,943	5,943	0.80 %	100.00 %
	Bolivia	745,671	149	149	0.02 %	100.00 %
	Bolton	745,671	519	519	0.07 %	100.00 %
	Brunswick	745,671	973	973	0.13 %	100.00 %
	Burgaw	745,671	3,088	3,088	0.41 %	100.00 %
	Calabash	745,671	2,011	2,011	0.27 %	100.00 %
	Calypso	745,671	327	327	0.04 %	100.00 %
	Carolina Beach	745,671	6,564	6,564	0.88 %	100.00 %
	Carolina Shores	745,671	4,588	4,588	0.62 %	100.00 %
	Caswell Beach	745,671	395	395	0.05 %	100.00 %
	Cerro Gordo	745,671	131	131	0.02 %	100.00 %
	Chadbourn	745,671	1,574	1,574	0.21 %	100.00 %
	Clarkton	745,671	614	614	0.08 %	100.00 %
	Clinton	745,671	8,383	8,383	1.12 %	100.00 %
	Dublin	745,671	267	267	0.04 %	100.00 %
	East Arcadia	745,671	418	418	0.06 %	100.00 %
	Elizabethtown	745,671	3,296	3,296	0.44 %	100.00 %
	Fair Bluff	745,671	709	709	0.10 %	100.00 %
	Faison (Duplin)	745,671	784	784	0.11 %	100.00 %
	Faison (Sampson)	745,671	0	0	0.00 %	0.00 %
	Falcon (Sampson)	745,671	0	0	0.00 %	0.00 %

District - Municipality by County Report

District Plan: CCG22-5

District	Municipality	Total District Population	Total Muni Population	District Pop in Muni	Percent of District Pop in Muni	Percent of Muni Pop in District
3	Four Oaks	745,671	2,158	2,158	0.29 %	100.00 %
	Garland	745,671	595	595	0.08 %	100.00 %
	Goldsboro	745,671	33,657	1	0.00 %	0.00 %
	Greenevers	745,671	567	567	0.08 %	100.00 %
	Harrells (Duplin)	745,671	0	0	0.00 %	0.00 %
	Harrells (Sampson)	745,671	160	160	0.02 %	100.00 %
	Holden Beach	745,671	921	921	0.12 %	100.00 %
	Kenansville	745,671	770	770	0.10 %	100.00 %
	Kenly (Johnston)	745,671	1,293	1,293	0.17 %	100.00 %
	Kure Beach	745,671	2,191	2,191	0.29 %	100.00 %
	Lake Waccamaw	745,671	1,296	1,296	0.17 %	100.00 %
	Leland	745,671	22,908	22,908	3.07 %	100.00 %
	Magnolia	745,671	831	831	0.11 %	100.00 %
	Micro	745,671	458	458	0.06 %	100.00 %
	Mount Olive (Duplin)	745,671	5	5	0.00 %	100.00 %
	Mount Olive (Wayne)	745,671	4,193	4,171	0.56 %	99.48 %
	Navassa	745,671	1,367	1,367	0.18 %	100.00 %
	Newton Grove	745,671	585	585	0.08 %	100.00 %
	Northwest	745,671	703	703	0.09 %	100.00 %
	Oak Island	745,671	8,396	8,396	1.13 %	100.00 %
	Ocean Isle Beach	745,671	867	867	0.12 %	100.00 %
	Pine Level	745,671	2,046	2,046	0.27 %	100.00 %
	Princeton	745,671	1,315	1,315	0.18 %	100.00 %
	Rose Hill	745,671	1,371	1,371	0.18 %	100.00 %
	Roseboro	745,671	1,163	1,163	0.16 %	100.00 %
	Salemburg	745,671	457	457	0.06 %	100.00 %
	Sandy Creek	745,671	248	248	0.03 %	100.00 %
	Sandyfield	745,671	430	430	0.06 %	100.00 %
	Selma	745,671	6,317	6,317	0.85 %	100.00 %
	Shallotte	745,671	4,185	4,185	0.56 %	100.00 %
	Smithfield	745,671	11,292	11,292	1.51 %	100.00 %
	Southport	745,671	3,971	3,971	0.53 %	100.00 %
	St. Helena	745,671	417	417	0.06 %	100.00 %
	St. James	745,671	6,529	6,529	0.88 %	100.00 %
	Sunset Beach	745,671	4,175	4,175	0.56 %	100.00 %
	Surf City (Pender)	745,671	3,533	3,533	0.47 %	100.00 %
	Tabor City	745,671	3,781	3,781	0.51 %	100.00 %
	Tar Heel	745,671	90	90	0.01 %	100.00 %
	Teachey	745,671	448	448	0.06 %	100.00 %
	Topsail Beach	745,671	461	461	0.06 %	100.00 %

District - Municipality by County Report

District Plan: CCG22-5

District	Municipality	Total District Population	Total Muni Population	District Pop in Muni	Percent of District Pop in Muni	Percent of Muni Pop in District
3	Turkey	745,671	213	213	0.03 %	100.00 %
	Varnamtown	745,671	525	525	0.07 %	100.00 %
	Wallace (Duplin)	745,671	3,413	3,413	0.46 %	100.00 %
	Wallace (Pender)	745,671	0	0	0.00 %	0.00 %
	Warsaw	745,671	2,733	2,733	0.37 %	100.00 %
	Watha	745,671	181	181	0.02 %	100.00 %
	White Lake	745,671	843	843	0.11 %	100.00 %
	Whiteville	745,671	4,766	4,766	0.64 %	100.00 %
	Wilmington	745,671	115,451	115,451	15.48 %	100.00 %
	Wilson's Mills	745,671	2,534	2,534	0.34 %	100.00 %
	Wrightsville Beach	745,671	2,473	2,473	0.33 %	100.00 %
	Zebulon (Johnston)	745,671	0	0	0.00 %	0.00 %
4	Cary (Wake)	745,671	171,012	30,544	4.10 %	17.86 %
	Clayton (Wake)	745,671	0	0	0.00 %	0.00 %
	Durham (Wake)	745,671	269	269	0.04 %	100.00 %
	Garner	745,671	31,159	28,321	3.80 %	90.89 %
	Knightdale	745,671	19,435	19,435	2.61 %	100.00 %
	Raleigh (Wake)	745,671	466,106	466,106	62.51 %	100.00 %
	Rolesville	745,671	9,475	9,475	1.27 %	100.00 %
	Wake Forest (Wake)	745,671	46,097	46,097	6.18 %	100.00 %
	Wendell	745,671	9,793	9,793	1.31 %	100.00 %
	Zebulon (Wake)	745,671	6,903	6,903	0.93 %	100.00 %
5	Angier (Harnett)	745,671	4,709	4,709	0.63 %	100.00 %
	Angier (Wake)	745,671	556	556	0.07 %	100.00 %
	Apex	745,671	58,780	58,780	7.88 %	100.00 %
	Archer Lodge	745,671	4,797	4,797	0.64 %	100.00 %
	Benson (Harnett)	745,671	0	0	0.00 %	0.00 %
	Broadway (Harnett)	745,671	0	0	0.00 %	0.00 %
	Broadway (Lee)	745,671	1,267	1,267	0.17 %	100.00 %
	Cary (Chatham)	745,671	3,709	3,709	0.50 %	100.00 %
	Cary (Wake)	745,671	171,012	140,468	18.84 %	82.14 %
	Clayton (Johnston)	745,671	26,307	26,307	3.53 %	100.00 %
	Coats	745,671	2,155	2,155	0.29 %	100.00 %
	Durham (Durham)	745,671	283,093	49,765	6.67 %	17.58 %
	Durham (Wake)	745,671	269	0	0.00 %	0.00 %
	Erwin	745,671	4,542	0	0.00 %	0.00 %
	Fuquay-Varina (Harnett)	745,671	0	0	0.00 %	0.00 %
	Fuquay-Varina (Wake)	745,671	34,152	34,152	4.58 %	100.00 %
	Garner	745,671	31,159	2,838	0.38 %	9.11 %
	Goldston	745,671	234	234	0.03 %	100.00 %

District - Municipality by County Report

District Plan: CCG22-5

District	Municipality	Total District Population	Total Muni Population	District Pop in Muni	Percent of District Pop in Muni	Percent of Muni Pop in District
5	Holly Springs	745,671	41,239	41,239	5.53 %	100.00 %
	Lillington	745,671	4,735	3,853	0.52 %	81.37 %
	Morrisville (Durham)	745,671	207	207	0.03 %	100.00 %
	Morrisville (Wake)	745,671	29,423	29,423	3.95 %	100.00 %
	Pittsboro	745,671	4,537	4,537	0.61 %	100.00 %
	Raleigh (Durham)	745,671	1,559	233	0.03 %	14.95 %
	Sanford	745,671	30,261	30,261	4.06 %	100.00 %
	Siler City	745,671	7,702	7,702	1.03 %	100.00 %
	Wilson's Mills	745,671	2,534	0	0.00 %	0.00 %
6	Aberdeen	745,671	8,516	8,516	1.14 %	100.00 %
	Cameron	745,671	244	244	0.03 %	100.00 %
	Candor (Moore)	745,671	0	0	0.00 %	0.00 %
	Carthage	745,671	2,775	2,775	0.37 %	100.00 %
	Dobbins Heights	745,671	687	687	0.09 %	100.00 %
	Dunn	745,671	8,446	8,446	1.13 %	100.00 %
	East Laurinburg	745,671	234	234	0.03 %	100.00 %
	Eastover	745,671	3,656	3,656	0.49 %	100.00 %
	Ellerbe	745,671	864	864	0.12 %	100.00 %
	Erwin	745,671	4,542	4,542	0.61 %	100.00 %
	Fairmont	745,671	2,191	2,191	0.29 %	100.00 %
	Falcon (Cumberland)	745,671	324	324	0.04 %	100.00 %
	Fayetteville	745,671	208,501	208,501	27.96 %	100.00 %
	Foxfire	745,671	1,288	1,288	0.17 %	100.00 %
	Gibson	745,671	449	449	0.06 %	100.00 %
	Godwin	745,671	128	128	0.02 %	100.00 %
	Hamlet	745,671	6,025	6,025	0.81 %	100.00 %
	Hoffman	745,671	418	418	0.06 %	100.00 %
	Hope Mills	745,671	17,808	17,808	2.39 %	100.00 %
	Laurinburg	745,671	14,978	14,978	2.01 %	100.00 %
	Lillington	745,671	4,735	882	0.12 %	18.63 %
	Linden	745,671	136	136	0.02 %	100.00 %
	Lumber Bridge	745,671	82	82	0.01 %	100.00 %
	Lumberton	745,671	19,025	19,025	2.55 %	100.00 %
	Marietta	745,671	111	111	0.01 %	100.00 %
	Maxton (Robeson)	745,671	1,902	1,902	0.26 %	100.00 %
	Maxton (Scotland)	745,671	208	208	0.03 %	100.00 %
	McDonald	745,671	94	94	0.01 %	100.00 %
	Norman	745,671	100	100	0.01 %	100.00 %
	Orrum	745,671	59	59	0.01 %	100.00 %
	Parkton	745,671	504	504	0.07 %	100.00 %

District - Municipality by County Report

District Plan: CCG22-5

District	Municipality	Total District Population	Total Muni Population	District Pop in Muni	Percent of District Pop in Muni	Percent of Muni Pop in District
	Pembroke	745,671	2,823	2,823	0.38 %	100.00 %
	Pinebluff	745,671	1,473	1,473	0.20 %	100.00 %
	Pinehurst	745,671	17,581	17,581	2.36 %	100.00 %
	Proctorville	745,671	121	121	0.02 %	100.00 %
	Raeford	745,671	4,559	4,559	0.61 %	100.00 %
	Raynham	745,671	60	60	0.01 %	100.00 %
	Red Springs (Hoke)	745,671	0	0	0.00 %	0.00 %
	Red Springs (Robeson)	745,671	3,087	3,087	0.41 %	100.00 %
	Rennert	745,671	275	275	0.04 %	100.00 %
	Robbins	745,671	1,168	1,168	0.16 %	100.00 %
6	Rockingham	745,671	9,243	9,243	1.24 %	100.00 %
	Rowland	745,671	885	885	0.12 %	100.00 %
	Southern Pines	745,671	15,545	15,545	2.08 %	100.00 %
	Spring Lake	745,671	11,660	11,660	1.56 %	100.00 %
	St. Pauls	745,671	2,045	2,045	0.27 %	100.00 %
	Stedman	745,671	1,277	1,277	0.17 %	100.00 %
	Taylortown	745,671	634	634	0.09 %	100.00 %
	Vass	745,671	952	952	0.13 %	100.00 %
	Wade	745,671	638	638	0.09 %	100.00 %
	Wagram	745,671	615	615	0.08 %	100.00 %
	Whispering Pines	745,671	4,987	4,987	0.67 %	100.00 %
	Alamance	745,671	988	988	0.13 %	100.00 %
	Burlington (Alamance)	745,671	55,481	55,481	7.44 %	100.00 %
	Carrboro	745,671	21,295	21,295	2.86 %	100.00 %
	Chapel Hill (Durham)	745,671	2,906	2,906	0.39 %	100.00 %
	Chapel Hill (Orange)	745,671	59,054	59,054	7.92 %	100.00 %
	Durham (Durham)	745,671	283,093	233,328	31.29 %	82.42 %
	Durham (Orange)	745,671	144	144	0.02 %	100.00 %
	Eden	745,671	15,421	15,421	2.07 %	100.00 %
	Elon	745,671	11,336	11,336	1.52 %	100.00 %
7	Gibsonville (Alamance)	745,671	4,278	4,278	0.57 %	100.00 %
	Graham	745,671	17,157	17,157	2.30 %	100.00 %
	Green Level	745,671	3,152	3,152	0.42 %	100.00 %
	Haw River	745,671	2,252	2,252	0.30 %	100.00 %
	Hillsborough	745,671	9,660	9,660	1.30 %	100.00 %
	Madison	745,671	2,129	2,129	0.29 %	100.00 %
	Mayodan	745,671	2,418	2,418	0.32 %	100.00 %
	Mebane (Alamance)	745,671	14,626	14,626	1.96 %	100.00 %
	Mebane (Orange)	745,671	3,171	3,171	0.43 %	100.00 %
	Milton	745,671	155	155	0.02 %	100.00 %

District - Municipality by County Report

District Plan: CCG22-5

District	Municipality	Total District Population	Total Muni Population	District Pop in Muni	Percent of District Pop in Muni	Percent of Muni Pop in District
7	Ossipee	745,671	536	536	0.07 %	100.00 %
	Raleigh (Durham)	745,671	1,559	1,326	0.18 %	85.05 %
	Reidsville	745,671	14,583	14,583	1.96 %	100.00 %
	Roxboro	745,671	8,134	8,134	1.09 %	100.00 %
	Stoneville	745,671	1,308	1,308	0.18 %	100.00 %
	Swepsonville	745,671	2,445	2,445	0.33 %	100.00 %
	Wentworth	745,671	2,662	2,662	0.36 %	100.00 %
	Yanceyville	745,671	1,937	1,937	0.26 %	100.00 %
8	Archdale (Guilford)	745,671	380	380	0.05 %	100.00 %
	Burlington (Guilford)	745,671	1,822	1,822	0.24 %	100.00 %
	Gibsonville (Guilford)	745,671	4,642	4,642	0.62 %	100.00 %
	Greensboro	745,671	299,035	299,035	40.10 %	100.00 %
	High Point (Forsyth)	745,671	84	84	0.01 %	100.00 %
	High Point (Guilford)	745,671	107,321	107,321	14.39 %	100.00 %
	Jamestown	745,671	3,668	3,668	0.49 %	100.00 %
	Kernersville (Forsyth)	745,671	25,947	25,947	3.48 %	100.00 %
	Kernersville (Guilford)	745,671	502	502	0.07 %	100.00 %
	Oak Ridge	745,671	7,474	7,474	1.00 %	100.00 %
	Pleasant Garden	745,671	5,000	5,000	0.67 %	100.00 %
	Sedalia	745,671	676	676	0.09 %	100.00 %
	Stokesdale	745,671	5,924	5,924	0.79 %	100.00 %
	Summerfield	745,671	10,951	10,951	1.47 %	100.00 %
	Walkertown	745,671	5,692	5,692	0.76 %	100.00 %
	Whitsett	745,671	584	584	0.08 %	100.00 %
	Winston-Salem	745,671	249,545	138,601	18.59 %	55.54 %
9	Albemarle	745,670	16,432	16,432	2.20 %	100.00 %
	Ansonville	745,670	440	440	0.06 %	100.00 %
	Archdale (Randolph)	745,670	11,527	11,527	1.55 %	100.00 %
	Asheboro	745,670	27,156	27,156	3.64 %	100.00 %
	Badin	745,670	2,024	2,024	0.27 %	100.00 %
	Biscoe	745,670	1,848	1,848	0.25 %	100.00 %
	Candor (Montgomery)	745,670	813	813	0.11 %	100.00 %
	Concord	745,670	105,240	105,240	14.11 %	100.00 %
	Denton	745,670	1,494	1,494	0.20 %	100.00 %
	Fairview	745,670	3,456	3,456	0.46 %	100.00 %
	Franklinville	745,670	1,197	1,197	0.16 %	100.00 %
	Harrisburg	745,670	18,967	18,967	2.54 %	100.00 %
	Hemby Bridge	745,670	1,614	1,614	0.22 %	100.00 %
	High Point (Randolph)	745,670	8	8	0.00 %	100.00 %
	Indian Trail	745,670	39,997	39,997	5.36 %	100.00 %

District - Municipality by County Report

District Plan: CCG22-5

District	Municipality	Total District Population	Total Muni Population	District Pop in Muni	Percent of District Pop in Muni	Percent of Muni Pop in District
9	Kannapolis (Cabarrus)	745,670	42,846	42,846	5.75 %	100.00 %
	Lake Park	745,670	3,269	3,269	0.44 %	100.00 %
	Liberty	745,670	2,655	2,655	0.36 %	100.00 %
	Lilesville	745,670	395	395	0.05 %	100.00 %
	Locust (Cabarrus)	745,670	541	541	0.07 %	100.00 %
	Locust (Stanly)	745,670	3,996	3,996	0.54 %	100.00 %
	Marshville	745,670	2,522	2,522	0.34 %	100.00 %
	Marvin	745,670	6,358	6,358	0.85 %	100.00 %
	McFarlan	745,670	94	94	0.01 %	100.00 %
	Midland (Cabarrus)	745,670	4,684	4,684	0.63 %	100.00 %
	Mineral Springs	745,670	3,159	3,159	0.42 %	100.00 %
	Mint Hill (Union)	745,670	6	6	0.00 %	100.00 %
	Misenheimer	745,670	650	650	0.09 %	100.00 %
	Monroe	745,670	34,562	34,562	4.64 %	100.00 %
	Morven	745,670	329	329	0.04 %	100.00 %
	Mount Gilead	745,670	1,171	1,171	0.16 %	100.00 %
	Mount Pleasant	745,670	1,671	1,671	0.22 %	100.00 %
	New London	745,670	607	607	0.08 %	100.00 %
	Norwood	745,670	2,367	2,367	0.32 %	100.00 %
	Oakboro	745,670	2,128	2,128	0.29 %	100.00 %
	Peachland	745,670	390	390	0.05 %	100.00 %
	Polkton	745,670	2,250	2,250	0.30 %	100.00 %
	Ramseur	745,670	1,774	1,774	0.24 %	100.00 %
	Randleman	745,670	4,595	4,595	0.62 %	100.00 %
	Red Cross	745,670	762	762	0.10 %	100.00 %
	Richfield	745,670	582	582	0.08 %	100.00 %
	Seagrove	745,670	235	235	0.03 %	100.00 %
	Staley	745,670	397	397	0.05 %	100.00 %
	Stallings (Union)	745,670	15,728	15,728	2.11 %	100.00 %
	Stanfield	745,670	1,585	1,585	0.21 %	100.00 %
	Star	745,670	806	806	0.11 %	100.00 %
	Thomasville (Randolph)	745,670	521	521	0.07 %	100.00 %
	Trinity	745,670	7,006	7,006	0.94 %	100.00 %
	Troy	745,670	2,850	2,850	0.38 %	100.00 %
	Unionville	745,670	6,643	6,643	0.89 %	100.00 %
	Wadesboro	745,670	5,008	5,008	0.67 %	100.00 %
	Waxhaw	745,670	20,534	20,534	2.75 %	100.00 %
	Weddington (Union)	745,670	13,176	13,176	1.77 %	100.00 %
	Wesley Chapel	745,670	8,681	8,681	1.16 %	100.00 %
	Wingate	745,670	4,055	4,055	0.54 %	100.00 %

District - Municipality by County Report

District Plan: CCG22-5

District	Municipality	Total District Population	Total Muni Population	District Pop in Muni	Percent of District Pop in Muni	Percent of Muni Pop in District
10	Banner Elk	745,670	1,049	1,049	0.14 %	100.00 %
	Beech Mountain (Avery)	745,670	62	62	0.01 %	100.00 %
	Beech Mountain (Watauga)	745,670	613	613	0.08 %	100.00 %
	Bethania	745,670	344	344	0.05 %	100.00 %
	Blowing Rock (Caldwell)	745,670	91	91	0.01 %	100.00 %
	Blowing Rock (Watauga)	745,670	1,285	1,285	0.17 %	100.00 %
	Boone	745,670	19,092	19,092	2.56 %	100.00 %
	Boonville	745,670	1,185	1,185	0.16 %	100.00 %
	Cajah's Mountain	745,670	2,722	2,722	0.37 %	100.00 %
	Cedar Rock	745,670	301	301	0.04 %	100.00 %
	Clemmons	745,670	21,163	21,163	2.84 %	100.00 %
	Connelly Springs	745,670	1,529	1,529	0.21 %	100.00 %
	Crossnore	745,670	143	143	0.02 %	100.00 %
	Danbury	745,670	189	189	0.03 %	100.00 %
	Dobson	745,670	1,462	1,462	0.20 %	100.00 %
	Drexel	745,670	1,760	1,760	0.24 %	100.00 %
	East Bend	745,670	634	634	0.09 %	100.00 %
	Elk Park	745,670	542	542	0.07 %	100.00 %
	Elkin (Surry)	745,670	4,049	4,049	0.54 %	100.00 %
	Elkin (Wilkes)	745,670	73	73	0.01 %	100.00 %
	Gamewell	745,670	3,702	3,702	0.50 %	100.00 %
	Glen Alpine	745,670	1,529	1,529	0.21 %	100.00 %
	Grandfather Village	745,670	95	95	0.01 %	100.00 %
	Granite Falls	745,670	4,965	4,965	0.67 %	100.00 %
	Harmony	745,670	543	543	0.07 %	100.00 %
	Hickory (Burke)	745,670	79	79	0.01 %	100.00 %
	Hickory (Caldwell)	745,670	32	32	0.00 %	100.00 %
	Hildebran	745,670	1,679	1,679	0.23 %	100.00 %
	Hudson	745,670	3,780	3,780	0.51 %	100.00 %
	Jefferson	745,670	1,622	1,622	0.22 %	100.00 %
	Jonesville	745,670	2,308	2,308	0.31 %	100.00 %
	King (Forsyth)	745,670	591	591	0.08 %	100.00 %
	King (Stokes)	745,670	6,606	6,606	0.89 %	100.00 %
	Lansing	745,670	126	126	0.02 %	100.00 %
	Lenoir	745,670	18,352	18,352	2.46 %	100.00 %
	Lewisville	745,670	13,381	13,381	1.79 %	100.00 %
	Long View (Burke)	745,670	735	735	0.10 %	100.00 %
	Love Valley	745,670	154	154	0.02 %	100.00 %
	Marion	745,670	7,717	887	0.12 %	11.49 %
	Morganton	745,670	17,474	17,474	2.34 %	100.00 %

District - Municipality by County Report

District Plan: CCG22-5

District	Municipality	Total District Population	Total Muni Population	District Pop in Muni	Percent of District Pop in Muni	Percent of Muni Pop in District
10	Mount Airy	745,670	10,676	10,676	1.43 %	100.00 %
	Newland	745,670	715	715	0.10 %	100.00 %
	North Wilkesboro	745,670	4,382	4,382	0.59 %	100.00 %
	Pilot Mountain	745,670	1,440	1,440	0.19 %	100.00 %
	Rhodhiss (Burke)	745,670	639	639	0.09 %	100.00 %
	Rhodhiss (Caldwell)	745,670	358	358	0.05 %	100.00 %
	Ronda	745,670	438	438	0.06 %	100.00 %
	Rural Hall	745,670	3,351	3,351	0.45 %	100.00 %
	Rutherford College (Burke)	745,670	1,226	1,226	0.16 %	100.00 %
	Rutherford College (Caldwell)	745,670	0	0	0.00 %	0.00 %
	Sawmills	745,670	5,020	5,020	0.67 %	100.00 %
	Seven Devils (Avery)	745,670	38	38	0.01 %	100.00 %
	Seven Devils (Watauga)	745,670	275	275	0.04 %	100.00 %
	Sparta	745,670	1,834	1,834	0.25 %	100.00 %
	Statesville	745,670	28,419	2	0.00 %	0.01 %
	Sugar Mountain	745,670	371	371	0.05 %	100.00 %
	Taylorsville	745,670	2,320	2,320	0.31 %	100.00 %
	Tobaccoville (Forsyth)	745,670	2,578	2,578	0.35 %	100.00 %
	Tobaccoville (Stokes)	745,670	0	0	0.00 %	0.00 %
	Valdese	745,670	4,689	4,689	0.63 %	100.00 %
	Walnut Cove	745,670	1,586	1,586	0.21 %	100.00 %
	West Jefferson	745,670	1,279	1,279	0.17 %	100.00 %
	Wilkesboro	745,670	3,687	3,687	0.49 %	100.00 %
	Winston-Salem	745,670	249,545	110,944	14.88 %	44.46 %
	Yadkinville	745,670	2,995	2,995	0.40 %	100.00 %
11	Bermuda Run	745,670	3,120	3,120	0.42 %	100.00 %
	Brookford	745,670	442	442	0.06 %	100.00 %
	Catawba	745,670	702	702	0.09 %	100.00 %
	China Grove	745,670	4,434	4,434	0.59 %	100.00 %
	Claremont	745,670	1,692	1,692	0.23 %	100.00 %
	Cleveland	745,670	846	846	0.11 %	100.00 %
	Conover	745,670	8,421	8,421	1.13 %	100.00 %
	Cooleemee	745,670	940	940	0.13 %	100.00 %
	Davidson (Iredell)	745,670	378	378	0.05 %	100.00 %
	East Spencer	745,670	1,567	1,567	0.21 %	100.00 %
	Faith	745,670	819	819	0.11 %	100.00 %
	Granite Quarry	745,670	2,984	2,984	0.40 %	100.00 %
	Hickory (Catawba)	745,670	43,379	43,379	5.82 %	100.00 %
	High Point (Davidson)	745,670	6,646	6,646	0.89 %	100.00 %
	Kannapolis (Rowan)	745,670	10,268	10,268	1.38 %	100.00 %

District - Municipality by County Report

District Plan: CCG22-5

District	Municipality	Total District Population	Total Muni Population	District Pop in Muni	Percent of District Pop in Muni	Percent of Muni Pop in District
11	Landis	745,670	3,690	3,690	0.49 %	100.00 %
	Lexington	745,670	19,632	19,632	2.63 %	100.00 %
	Lincolnton	745,670	11,091	11,091	1.49 %	100.00 %
	Long View (Catawba)	745,670	4,353	4,353	0.58 %	100.00 %
	Maiden (Catawba)	745,670	3,736	3,736	0.50 %	100.00 %
	Maiden (Lincoln)	745,670	0	0	0.00 %	0.00 %
	Midway	745,670	4,742	4,742	0.64 %	100.00 %
	Mocksville	745,670	5,900	5,900	0.79 %	100.00 %
	Mooresville	745,670	50,193	50,193	6.73 %	100.00 %
	Newton	745,670	13,148	13,148	1.76 %	100.00 %
	Rockwell	745,670	2,302	2,302	0.31 %	100.00 %
	Salisbury	745,670	35,540	35,540	4.77 %	100.00 %
	Spencer	745,670	3,308	3,308	0.44 %	100.00 %
	Statesville	745,670	28,419	28,417	3.81 %	99.99 %
	Thomasville (Davidson)	745,670	26,662	26,662	3.58 %	100.00 %
	Troutman	745,670	3,698	3,698	0.50 %	100.00 %
	Wallburg	745,670	3,051	3,051	0.41 %	100.00 %
12	Charlotte	745,671	874,579	670,083	89.86 %	76.62 %
	Matthews	745,671	29,435	29,435	3.95 %	100.00 %
	Midland (Mecklenburg)	745,671	0	0	0.00 %	0.00 %
	Mint Hill (Mecklenburg)	745,671	26,444	26,444	3.55 %	100.00 %
	Pineville	745,671	10,602	0	0.00 %	0.00 %
	Stallings (Mecklenburg)	745,671	384	384	0.05 %	100.00 %
	Weddington (Mecklenburg)	745,671	5	5	0.00 %	100.00 %
13	Belmont	745,670	15,010	15,010	2.01 %	100.00 %
	Belwood	745,670	857	857	0.11 %	100.00 %
	Bessemer City	745,670	5,428	5,428	0.73 %	100.00 %
	Boiling Springs	745,670	4,615	4,615	0.62 %	100.00 %
	Bostic	745,670	355	355	0.05 %	100.00 %
	Casar	745,670	305	305	0.04 %	100.00 %
	Charlotte	745,670	874,579	204,496	27.42 %	23.38 %
	Cherryville	745,670	6,078	6,078	0.82 %	100.00 %
	Cornelius	745,670	31,412	31,412	4.21 %	100.00 %
	Cramerton	745,670	5,296	5,296	0.71 %	100.00 %
	Dallas	745,670	5,927	5,927	0.79 %	100.00 %
	Davidson (Mecklenburg)	745,670	14,728	14,728	1.98 %	100.00 %
	Dellview	745,670	6	6	0.00 %	100.00 %
	Earl	745,670	198	198	0.03 %	100.00 %
	Ellenboro	745,670	723	723	0.10 %	100.00 %
	Fallston	745,670	627	627	0.08 %	100.00 %

District - Municipality by County Report

District Plan: CCG22-5

District	Municipality	Total District Population	Total Muni Population	District Pop in Muni	Percent of District Pop in Muni	Percent of Muni Pop in District
	Forest City	745,670	7,377	7,377	0.99 %	100.00 %
	Gastonia	745,670	80,411	80,411	10.78 %	100.00 %
	Grover	745,670	802	802	0.11 %	100.00 %
	High Shoals	745,670	595	595	0.08 %	100.00 %
	Huntersville	745,670	61,376	61,376	8.23 %	100.00 %
	Kings Mountain (Cleveland)	745,670	10,032	10,032	1.35 %	100.00 %
	Kings Mountain (Gaston)	745,670	1,110	1,110	0.15 %	100.00 %
	Kingstown	745,670	656	656	0.09 %	100.00 %
	Lattimore	745,670	406	406	0.05 %	100.00 %
	Lawndale	745,670	570	570	0.08 %	100.00 %
	Lowell	745,670	3,654	3,654	0.49 %	100.00 %
	McAdenville	745,670	890	890	0.12 %	100.00 %
13	Mooresboro	745,670	293	293	0.04 %	100.00 %
	Mount Holly	745,670	17,703	17,703	2.37 %	100.00 %
	Patterson Springs	745,670	571	571	0.08 %	100.00 %
	Pineville	745,670	10,602	10,602	1.42 %	100.00 %
	Polkville	745,670	516	516	0.07 %	100.00 %
	Ranlo	745,670	4,511	4,511	0.60 %	100.00 %
	Ruth	745,670	347	347	0.05 %	100.00 %
	Rutherfordton	745,670	3,640	3,640	0.49 %	100.00 %
	Shelby	745,670	21,918	21,918	2.94 %	100.00 %
	Spencer Mountain	745,670	0	0	0.00 %	0.00 %
	Spindale	745,670	4,225	4,225	0.57 %	100.00 %
	Stanley	745,670	3,963	3,963	0.53 %	100.00 %
	Waco	745,670	310	310	0.04 %	100.00 %
	Andrews	745,670	1,667	1,667	0.22 %	100.00 %
	Asheville	745,670	94,589	94,589	12.69 %	100.00 %
	Bakersville	745,670	450	450	0.06 %	100.00 %
	Biltmore Forest	745,670	1,409	1,409	0.19 %	100.00 %
	Black Mountain	745,670	8,426	8,426	1.13 %	100.00 %
	Brevard	745,670	7,744	7,744	1.04 %	100.00 %
	Bryson City	745,670	1,558	1,558	0.21 %	100.00 %
14	Burnsville	745,670	1,614	1,614	0.22 %	100.00 %
	Canton	745,670	4,422	4,422	0.59 %	100.00 %
	Chimney Rock Village	745,670	140	140	0.02 %	100.00 %
	Clyde	745,670	1,368	1,368	0.18 %	100.00 %
	Columbus	745,670	1,060	1,060	0.14 %	100.00 %
	Dillsboro	745,670	213	213	0.03 %	100.00 %
	Flat Rock	745,670	3,486	3,486	0.47 %	100.00 %
	Fletcher	745,670	7,987	7,987	1.07 %	100.00 %

District - Municipality by County Report

District Plan: CCG22-5

District	Municipality	Total District Population	Total Muni Population	District Pop in Muni	Percent of District Pop in Muni	Percent of Muni Pop in District
14	Fontana Dam	745,670	13	13	0.00 %	100.00 %
	Forest Hills	745,670	303	303	0.04 %	100.00 %
	Franklin	745,670	4,175	4,175	0.56 %	100.00 %
	Hayesville	745,670	461	461	0.06 %	100.00 %
	Hendersonville	745,670	15,137	15,137	2.03 %	100.00 %
	Highlands (Jackson)	745,670	12	12	0.00 %	100.00 %
	Highlands (Macon)	745,670	1,060	1,060	0.14 %	100.00 %
	Hot Springs	745,670	520	520	0.07 %	100.00 %
	Lake Lure	745,670	1,365	1,365	0.18 %	100.00 %
	Lake Santeetlah	745,670	38	38	0.01 %	100.00 %
	Laurel Park	745,670	2,250	2,250	0.30 %	100.00 %
	Maggie Valley	745,670	1,687	1,687	0.23 %	100.00 %
	Marion	745,670	7,717	6,830	0.92 %	88.51 %
	Mars Hill	745,670	2,007	2,007	0.27 %	100.00 %
	Marshall	745,670	777	777	0.10 %	100.00 %
	Mills River	745,670	7,078	7,078	0.95 %	100.00 %
	Montreat	745,670	901	901	0.12 %	100.00 %
	Murphy	745,670	1,608	1,608	0.22 %	100.00 %
	Old Fort	745,670	811	811	0.11 %	100.00 %
	Robbinsville	745,670	597	597	0.08 %	100.00 %
	Rosman	745,670	701	701	0.09 %	100.00 %
	Saluda (Henderson)	745,670	11	11	0.00 %	100.00 %
	Saluda (Polk)	745,670	620	620	0.08 %	100.00 %
	Spruce Pine	745,670	2,194	2,194	0.29 %	100.00 %
	Sylva	745,670	2,578	2,578	0.35 %	100.00 %
	Tryon	745,670	1,562	1,562	0.21 %	100.00 %
	Waynesville	745,670	10,140	10,140	1.36 %	100.00 %
	Weaverville	745,670	4,567	4,567	0.61 %	100.00 %
	Webster	745,670	372	372	0.05 %	100.00 %
	Woodfin	745,670	7,936	7,936	1.06 %	100.00 %
			Total:	**6,017,605**		

District - Municipality by County Report

District Plan: CCG22-5

Total Districts Assigned: 14

Total Municipalities (by County) Statewide: 614

Fully Assigned Municipalities: 614

Partially Assigned Municipalities: 0

Fully Unassigned Municipalities: 0

Split Municipalities: 16

Splits Involving Population: 12

Whole-Split VTD Counts by District Report

District Plan: CCG22-5

District	County	Whole VTDs	Split VTDs
1	Beaufort	21	0
	Carteret	28	0
	Craven	21	0
	Currituck	11	0
	Dare	16	0
	Hyde	7	0
	Jones	7	0
	Lenoir	22	0
	Onslow	24	0
	Pamlico	10	0
	Pitt	20	1
	Tyrrell	6	0
	Wayne	22	1
2	Bertie	12	0
	Camden	3	0
	Chowan	6	0
	Edgecombe	21	0
	Franklin	18	0
	Gates	6	0
	Granville	15	0
	Greene	10	0
	Halifax	23	0
	Hertford	13	0
	Martin	13	0
	Nash	24	0
	Northampton	13	0
	Pasquotank	9	0
	Perquimans	7	0
	Pitt	19	1
	Vance	12	0
	Warren	14	0
	Washington	6	0
	Wilson	24	0
3	Bladen	17	0
	Brunswick	25	0
	Columbus	26	0
	Duplin	19	0
	Johnston	21	1
	New Hanover	43	0
	Pender	20	0
	Sampson	23	0
	Wayne	5	1
4	Wake	147	1

District plan definition file: 'CCG22-5.csv', modified 2/18/2022 10:20 AM
Based on TIGER 2020 VTDs
[G20-VTD-SbD] - Generated 2/18/2022

Whole-Split VTD Counts by District Report

District Plan: CCG22-5

District	County	Whole VTDs	Split VTDs
5	Chatham	18	0
	Durham	6	1
	Harnett	6	1
	Johnston	14	1
	Lee	10	0
	Wake	56	1
6	Cumberland	76	0
	Harnett	6	1
	Hoke	15	0
	Moore	26	0
	Richmond	12	1
	Robeson	39	0
	Scotland	7	0
7	Alamance	37	0
	Caswell	9	0
	Durham	50	1
	Orange	41	0
	Person	11	0
	Rockingham	15	0
8	Forsyth	58	1
	Guilford	165	0
9	Anson	9	0
	Cabarrus	40	0
	Davidson	7	1
	Montgomery	14	0
	Randolph	22	0
	Richmond	3	1
	Stanly	22	0
	Union	52	0
10	Alexander	10	0
	Alleghany	4	0
	Ashe	17	0
	Avery	19	0
	Burke	33	0
	Caldwell	20	0
	Forsyth	42	1
	Iredell	7	1
	McDowell	3	1
	Stokes	18	0
	Surry	24	0
	Watauga	20	0
	Wilkes	27	0
	Yadkin	12	0

Whole-Split VTD Counts by District Report

District Plan: CCG22-5

District	County	Whole VTDs	Split VTDs
11	Catawba	40	0
	Davidson	35	1
	Davie	14	0
	Iredell	21	1
	Lincoln	23	0
	Rowan	41	0
12	Mecklenburg	152	1
13	Cleveland	21	0
	Gaston	46	0
	Mecklenburg	42	1
	Rutherford	11	1
14	Buncombe	79	0
	Cherokee	16	0
	Clay	9	0
	Graham	4	0
	Haywood	29	0
	Henderson	34	0
	Jackson	13	0
	Macon	15	0
	Madison	12	0
	McDowell	13	1
	Mitchell	9	0
	Polk	7	0
	Rutherford	5	1
	Swain	5	0
	Transylvania	15	0
	Yancey	11	0
	Total:	**2,653**	

Total Districts Assigned: 14

Total VTDs Statewide: 2666

Fully Assigned VTDs: 2666

Partially Assigned VTDs: 0

Fully Unassigned VTDs: 0

Split VTDs: 13

Splits Involving Population: 13

Whole-Split VTD Counts by County Report

District Plan: CCG22-5

County	Whole VTDs	Split VTDs
Alamance	37	0
Alexander	10	0
Alleghany	4	0
Anson	9	0
Ashe	17	0
Avery	19	0
Beaufort	21	0
Bertie	12	0
Bladen	17	0
Brunswick	25	0
Buncombe	79	0
Burke	33	0
Cabarrus	40	0
Caldwell	20	0
Camden	3	0
Carteret	28	0
Caswell	9	0
Catawba	40	0
Chatham	18	0
Cherokee	16	0
Chowan	6	0
Clay	9	0
Cleveland	21	0
Columbus	26	0
Craven	21	0
Cumberland	76	0
Currituck	11	0
Dare	16	0
Davidson	42	1
Davie	14	0
Duplin	19	0
Durham	56	1
Edgecombe	21	0
Forsyth	100	1
Franklin	18	0
Gaston	46	0
Gates	6	0
Graham	4	0
Granville	15	0
Greene	10	0
Guilford	165	0
Halifax	23	0
Harnett	12	1

Whole-Split VTD Counts by County Report

District Plan: CCG22-5

County	Whole VTDs	Split VTDs
Haywood	29	0
Henderson	34	0
Hertford	13	0
Hoke	15	0
Hyde	7	0
Iredell	28	1
Jackson	13	0
Johnston	35	1
Jones	7	0
Lee	10	0
Lenoir	22	0
Lincoln	23	0
Macon	15	0
Madison	12	0
Martin	13	0
McDowell	16	1
Mecklenburg	194	1
Mitchell	9	0
Montgomery	14	0
Moore	26	0
Nash	24	0
New Hanover	43	0
Northampton	13	0
Onslow	24	0
Orange	41	0
Pamlico	10	0
Pasquotank	9	0
Pender	20	0
Perquimans	7	0
Person	11	0
Pitt	39	1
Polk	7	0
Randolph	22	0
Richmond	15	1
Robeson	39	0
Rockingham	15	0
Rowan	41	0
Rutherford	16	1
Sampson	23	0
Scotland	7	0
Stanly	22	0
Stokes	18	0
Surry	24	0

Whole-Split VTD Counts by County Report

District Plan: CCG22-5

County	Whole VTDs	Split VTDs
Swain	5	0
Transylvania	15	0
Tyrrell	6	0
Union	52	0
Vance	12	0
Wake	203	1
Warren	14	0
Washington	6	0
Watauga	20	0
Wayne	27	1
Wilkes	27	0
Wilson	24	0
Yadkin	12	0
Yancey	11	0
Totals:	**2,653**	**13**

Total VTDs Statewide: 2666

Fully Assigned VTDs: 2666

Partially Assigned VTDs: 0

Fully Unassigned VTDs: 0

Total Districts Assigned: 14

Split VTDs: 13

Splits Involving Population: 13

Split VTD Detail Report

District Plan: CCG22-5

County	VTD	District	Total VTD Population	VTD Pop in District	Percent of VTD Pop in District
Davidson	052	9	6,077	4,783	78.71 %
		11	6,077	1,294	21.29 %
Durham	051	5	7,058	1,164	16.49 %
		7	7,058	5,894	83.51 %
Forsyth	111	8	2,539	1,921	75.66 %
		10	2,539	618	24.34 %
Harnett	PR07	5	24,663	11,626	47.14 %
		6	24,663	13,037	52.86 %
Iredell	SH-A	10	4,352	1,335	30.68 %
		11	4,352	3,017	69.32 %
Johnston	PR29B	3	16,495	10,386	62.96 %
		5	16,495	6,109	37.04 %
McDowell	MAR-1	10	4,221	3,451	81.76 %
		14	4,221	770	18.24 %
Mecklenburg	139.1	12	5,530	500	9.04 %
		13	5,530	5,030	90.96 %
Pitt	501	1	1,913	1,505	78.67 %
		2	1,913	408	21.33 %
Richmond	002	6	6,905	5,102	73.89 %
		9	6,905	1,803	26.11 %
Rutherford	027	13	4,484	4,481	99.93 %
		14	4,484	3	0.07 %
Wake	15-01	4	6,482	2,274	35.08 %
		5	6,482	4,208	64.92 %
Wayne	008	1	4,364	729	16.70 %
		3	4,364	3,635	83.30 %
			Assigned Geography Total:	**95,083**	

Total VTDs Statewide: 2666

Fully Assigned VTDs: 2666

Partially Assigned VTDs: 0

Fully Unassigned VTDs: 0

Total Districts Assigned: 14

Split VTDs: 13

Splits Involving Population: 13

Incumbent-District Report

District Plan: CCG22-5

Residence Set: Congress - 9/22/2021

Last Name	First Name	Party	Current District	District in this Plan
Adams	Alma	Democratic	12	12
Bishop	Dan	Republican	9	12
Budd	Ted	Republican	13	11
Butterfield	GK	Democratic	1	2
Cawthorn	Madison	Republican	11	14
Foxx	Virginia	Republican	5	10
Hudson	Richard	Republican	8	9
Manning	Kathy	Democratic	6	8
McHenry	Patrick	Republican	10	11
Murphy	Greg	Republican	3	1
Price	David	Democratic	4	7
Ross	Deborah	Democratic	2	4
Rouzer	David	Republican	7	3

District plan definition file: 'CCG22-5.csv', modified 2/18/2022 10:20 AM
Row shading indicates that the district in this plan is shared by more than one incumbent.
[G20-IncDist] - Generated 2/18/2022

District-Incumbent Report

District Plan: CCG22-5

Residence Set: Congress - 9/22/2021

District in this Plan	Last Name	First Name	Party	Current District
1	Murphy	Greg	Republican	3
2	Butterfield	GK	Democratic	1
3	Rouzer	David	Republican	7
4	Ross	Deborah	Democratic	2
5				
6				
7	Price	David	Democratic	4
8	Manning	Kathy	Democratic	6
9	Hudson	Richard	Republican	8
10	Foxx	Virginia	Republican	5
11	Budd	Ted	Republican	13
	McHenry	Patrick	Republican	10
12	Adams	Alma	Democratic	12
	Bishop	Dan	Republican	9
13				
14	Cawthorn	Madison	Republican	11

-14391-

CCG22-5

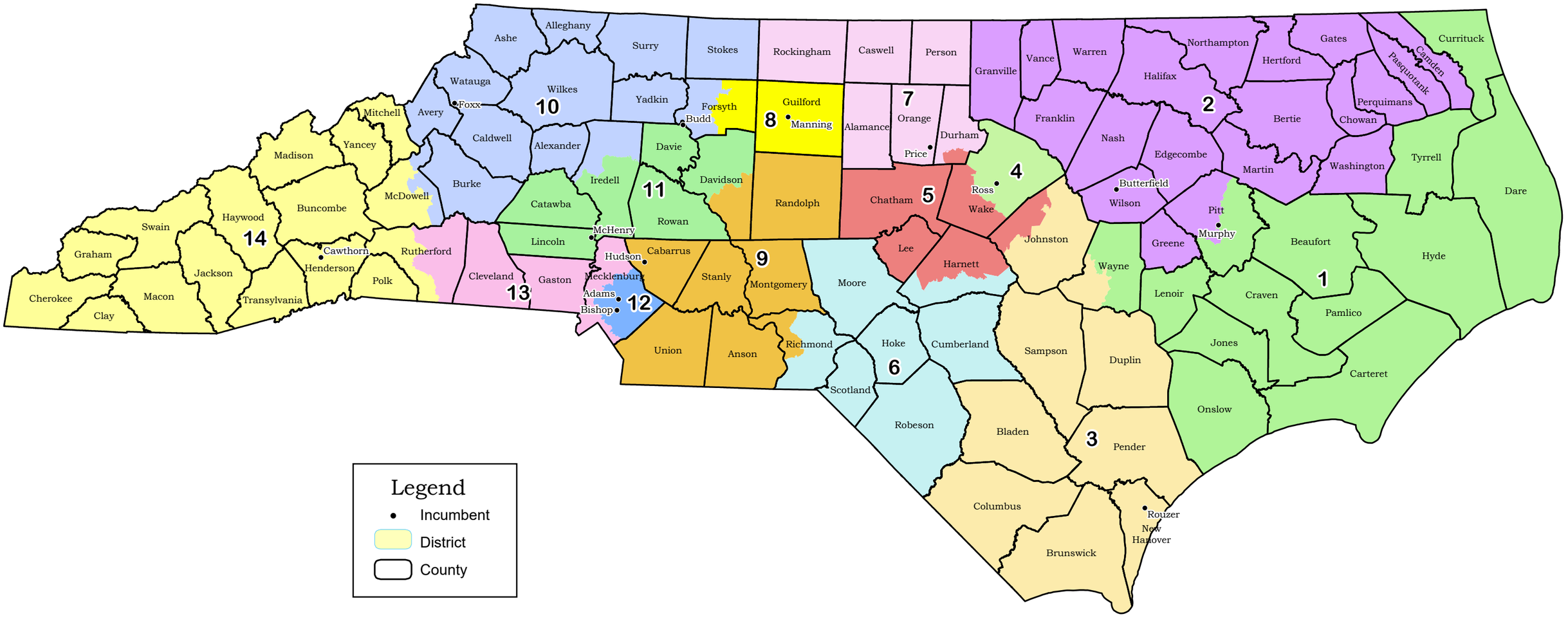

CCG22-5

Printed by the NC General Assembly, February 17, 2022

-14392-

CCG22-5

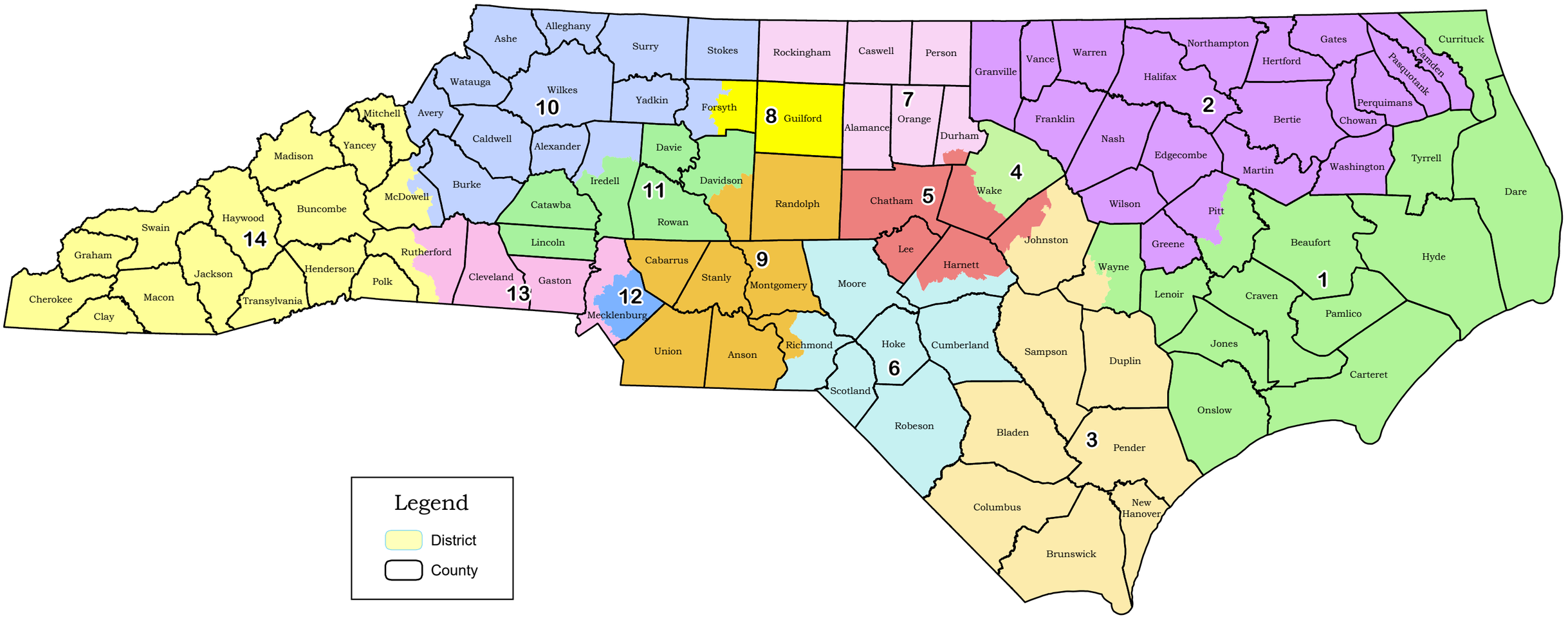

CCG22-5

Printed by the NC General Assembly, February 17, 2022

CCG22-5

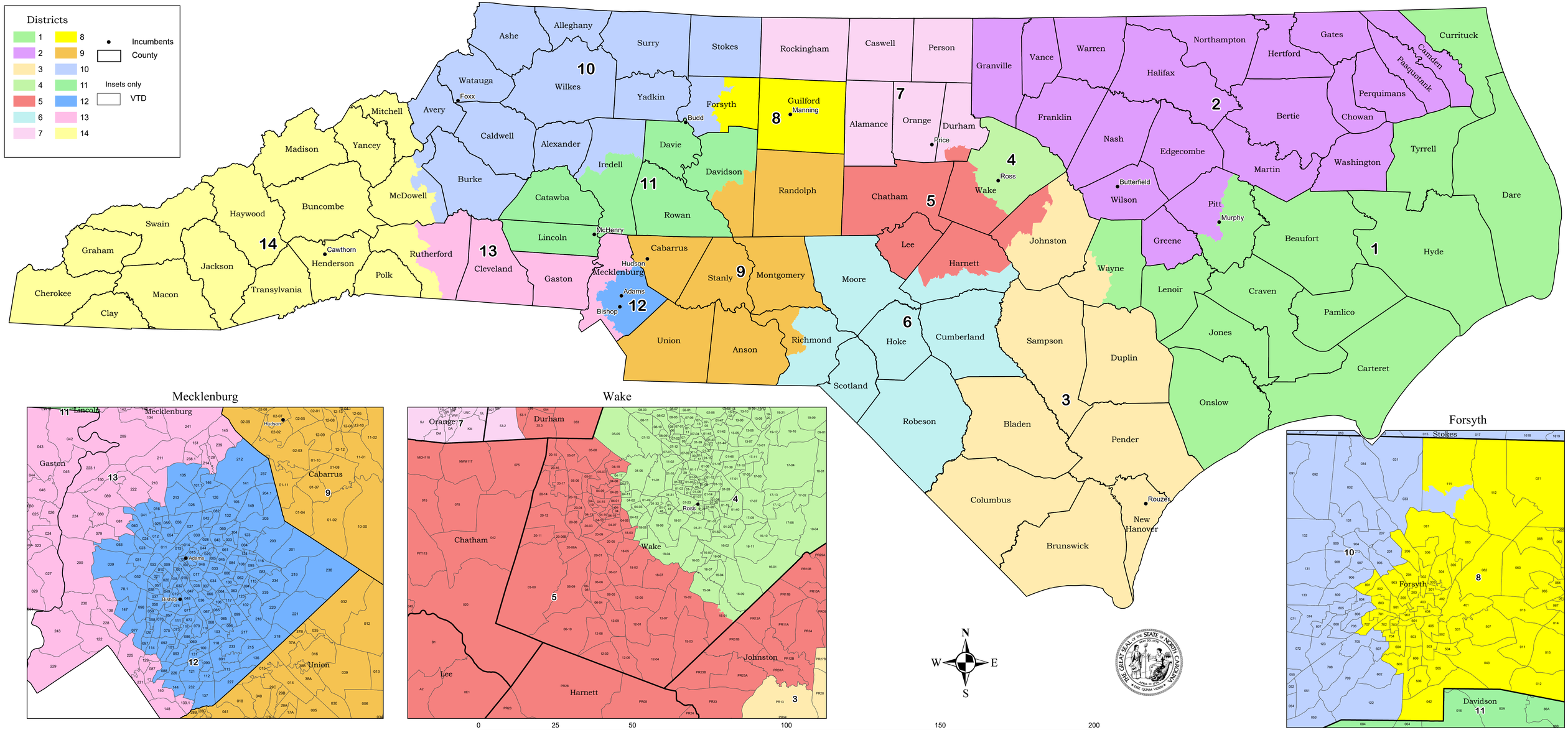

Source: CCG22-5

Printed by the NC General Assembly, February 17, 2022.

CCG22-5

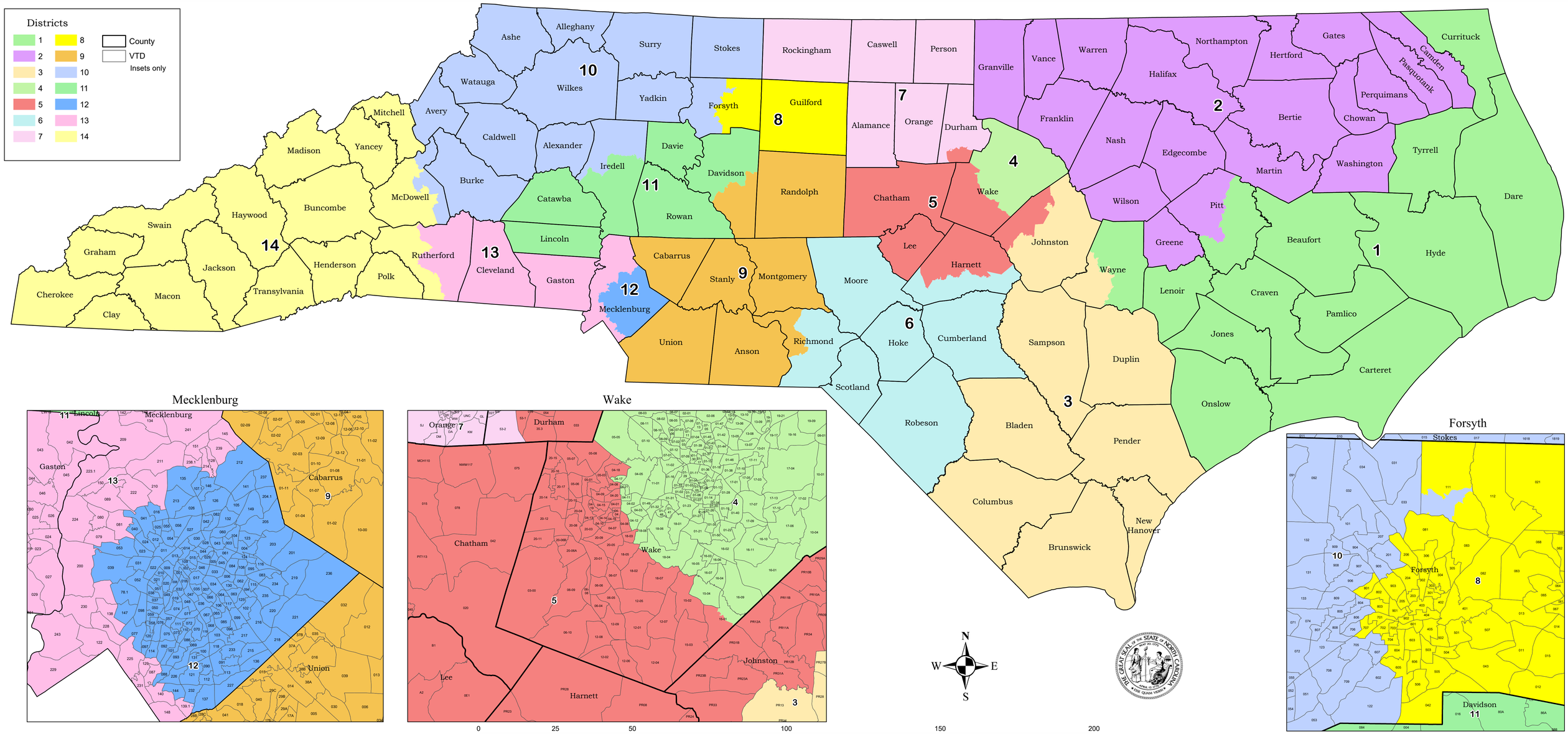

Source: CCG22-5

Printed by the NC General Assembly, February 17, 2022.

User:
Plan Name: **CCG22-5**
Plan Type: **Congressional**

Measures of Compactness Report

Saturday, February 12, 2022 11:10 AM

	Reock	Polsby-Popper
Sum	N/A	N/A
Min	0.31	0.22
Max	0.64	0.51
Mean	0.45	0.36
Std. Dev.	0.09	0.09

District	Reock	Polsby-Popper
1	0.42	0.29
2	0.40	0.41
3	0.42	0.32
4	0.58	0.51
5	0.47	0.27
6	0.51	0.26
7	0.46	0.48
8	0.50	0.46
9	0.43	0.37
10	0.41	0.32
11	0.35	0.33

Measures of Compactness Report

	Reock	Polsby-Popper
Sum	N/A	N/A
Min	0.31	0.22
Max	0.64	0.51
Mean	0.45	0.36
Std. Dev.	0.09	0.09

District	Reock	Polsby-Popper
12	**0.64**	**0.43**
13	**0.31**	**0.22**
14	**0.36**	**0.30**

Measures of Compactness Report

Measures of Compactness Summary

Reock	The measure is always between 0 and 1, with 1 being the most compact.
Polsby-Popper	The measure is always between 0 and 1, with 1 being the most compact.

Population Deviation Report

District Plan: CCG22-5

District	Seats	Ideal Pop	Actual Pop	Deviation	Deviation %
1	1	745,671	745,670	-1	0.00%
2	1	745,671	745,671	0	0.00%
3	1	745,671	745,671	0	0.00%
4	1	745,671	745,671	0	0.00%
5	1	745,671	745,671	0	0.00%
6	1	745,671	745,671	0	0.00%
7	1	745,671	745,671	0	0.00%
8	1	745,671	745,671	0	0.00%
9	1	745,671	745,670	-1	0.00%
10	1	745,671	745,670	-1	0.00%
11	1	745,671	745,670	-1	0.00%
12	1	745,671	745,671	0	0.00%
13	1	745,671	745,670	-1	0.00%
14	1	745,671	745,670	-1	0.00%
Totals:	**14**		**10,439,388**		

Deviation range: 0.00% to 0.00%

2020 Election Contest Report - US President-14399-

District Plan: CCG22-5

District	Rep	% Rep	Dem	% Dem	Lib	% Lib	Grn	% Grn	Cnst	% Cnst	W-I	% W-I
1	222,094	60.03%	141,803	38.33%	4,080	1.10%	645	0.17%	692	0.19%	680	0.18%
2	181,575	46.58%	203,945	52.32%	2,313	0.59%	605	0.16%	762	0.20%	597	0.15%
3	240,565	57.87%	169,594	40.80%	3,409	0.82%	755	0.18%	612	0.15%	732	0.18%
4	137,868	33.24%	268,823	64.81%	4,779	1.15%	1,122	0.27%	662	0.16%	1,504	0.36%
5	183,598	44.32%	223,218	53.88%	4,691	1.13%	921	0.22%	642	0.15%	1,228	0.30%
6	168,126	49.98%	163,210	48.52%	3,090	0.92%	766	0.23%	563	0.17%	649	0.19%
7	144,874	36.14%	250,318	62.45%	3,042	0.76%	994	0.25%	630	0.16%	975	0.24%
8	147,084	38.16%	232,615	60.34%	3,047	0.79%	979	0.25%	742	0.19%	1,022	0.27%
9	252,311	63.89%	137,227	34.75%	3,189	0.81%	699	0.18%	643	0.16%	875	0.22%
10	264,115	65.35%	134,527	33.29%	3,102	0.77%	695	0.17%	832	0.21%	855	0.21%
11	270,656	68.14%	120,811	30.42%	3,252	0.82%	819	0.21%	801	0.20%	845	0.21%
12	109,035	29.52%	253,651	68.67%	3,574	0.97%	1,088	0.29%	678	0.18%	1,369	0.37%
13	194,648	49.99%	189,160	48.58%	3,250	0.83%	869	0.22%	564	0.14%	917	0.24%
14	237,750	54.46%	191,603	43.89%	3,822	0.88%	1,229	0.28%	1,085	0.25%	1,066	0.24%
Total:	**2,754,299**	**49.91%**	**2,680,505**	**48.57%**	**48,640**	**0.88%**	**12,186**	**0.22%**	**9,908**	**0.18%**	**13,314**	**0.24%**

Candidates: Trump (Rep), Biden (Dem), Jorgensen (Lib), Hawkins (Grn), Blankenship (Cst)
Data Source: North Carolina State Board of Elections, 'statewide_precinct_sort' file, administrative precincts excluded.
District plan definition file: 'CCG22-5.csv', modified 2/18/2022 10:20 AM
[EL20-PRS-20G] - Generated 2/18/2022

2020 Election Contest Report - US Senate -14400-

District Plan: CCG22-5

District	Rep	% Rep	Dem	% Dem	Lib	% Lib	Cnst	% Cnst
1	211,157	57.73%	137,033	37.46%	12,267	3.35%	5,320	1.45%
2	172,402	44.61%	200,413	51.86%	9,130	2.36%	4,512	1.17%
3	228,349	55.56%	163,074	39.68%	13,695	3.33%	5,848	1.42%
4	141,478	34.36%	252,637	61.36%	14,395	3.50%	3,240	0.79%
5	182,882	44.48%	209,981	51.07%	14,206	3.46%	4,090	0.99%
6	158,707	47.79%	157,499	47.43%	10,883	3.28%	4,994	1.50%
7	141,284	35.50%	242,323	60.89%	10,719	2.69%	3,634	0.91%
8	143,568	37.56%	222,599	58.23%	11,864	3.10%	4,228	1.11%
9	242,600	62.01%	131,014	33.49%	11,994	3.07%	5,609	1.43%
10	248,655	62.15%	132,843	33.20%	12,135	3.03%	6,482	1.62%
11	257,531	65.33%	117,662	29.85%	12,393	3.14%	6,615	1.68%
12	115,494	31.50%	234,642	64.00%	12,881	3.51%	3,593	0.98%
13	189,235	49.07%	179,414	46.52%	12,244	3.17%	4,783	1.24%
14	228,027	52.72%	186,376	43.09%	12,592	2.91%	5,511	1.27%
Total:	**2,661,369**	**48.67%**	**2,567,510**	**46.95%**	**171,398**	**3.13%**	**68,459**	**1.25%**

Candidates: Tillis (Rep), Cunningham (Dem), Bray (Lib), Hayes (Cst)
Data Source: North Carolina State Board of Elections, 'statewide_precinct_sort' file, administrative precincts excluded.
District plan definition file: 'CCG22-5.csv', modified 2/18/2022 10:20 AM
[EL20-SEN-20G] - Generated 2/18/2022

2020 Election Contest Report - NC Governor 14401-

District Plan: CCG22-5

District	Dem	% Dem	Rep	% Rep	Lib	% Lib	Cnst	% Cnst
1	150,080	40.78%	211,899	57.57%	4,245	1.15%	1,838	0.50%
2	214,625	55.18%	170,209	43.76%	2,794	0.72%	1,361	0.35%
3	182,353	44.05%	225,649	54.51%	4,202	1.02%	1,741	0.42%
4	278,697	67.43%	127,906	30.95%	5,184	1.25%	1,511	0.37%
5	236,555	57.26%	170,269	41.22%	4,752	1.15%	1,531	0.37%
6	175,334	52.43%	153,319	45.85%	4,077	1.22%	1,692	0.51%
7	260,380	65.11%	134,510	33.64%	3,758	0.94%	1,258	0.31%
8	241,969	63.17%	134,800	35.19%	4,509	1.18%	1,767	0.46%
9	148,676	37.84%	238,698	60.75%	3,955	1.01%	1,591	0.40%
10	151,239	37.55%	246,168	61.11%	3,772	0.94%	1,637	0.41%
11	133,740	33.75%	256,726	64.79%	4,056	1.02%	1,717	0.43%
12	255,911	69.58%	104,727	28.48%	5,397	1.47%	1,745	0.47%
13	197,140	50.88%	184,185	47.53%	4,551	1.17%	1,618	0.42%
14	204,002	46.95%	223,397	51.41%	5,156	1.19%	1,949	0.45%
Total:	**2,830,701**	**51.50%**	**2,582,462**	**46.98%**	**60,408**	**1.10%**	**22,956**	**0.42%**

Candidates: Cooper (Dem), Forest (Rep), DiFiore (Lib), Pisano (Cst)
Data Source: North Carolina State Board of Elections, 'statewide_precinct_sort' file, administrative precincts excluded.
District plan definition file: 'CCG22-5.csv', modified 2/18/2022 10:20 AM
[EL20-GOV-20G] - Generated 2/18/2022

2020 Election Contest Report - NC Lieutenant Governor

District Plan: CCG22-5

District	Rep	% Rep	Dem	% Dem
1	223,018	61.68%	138,554	38.32%
2	182,056	47.35%	202,433	52.65%
3	240,896	59.31%	165,287	40.69%
4	146,283	35.87%	261,517	64.13%
5	190,525	46.88%	215,900	53.12%
6	165,756	50.43%	162,916	49.57%
7	149,382	37.81%	245,703	62.19%
8	152,364	40.19%	226,707	59.81%
9	253,817	65.57%	133,275	34.43%
10	264,368	66.71%	131,950	33.29%
11	272,340	69.62%	118,832	30.38%
12	118,954	32.78%	243,956	67.22%
13	196,598	51.60%	184,437	48.40%
14	240,619	56.10%	188,259	43.90%
Total:	**2,796,976**	**51.64%**	**2,619,726**	**48.36%**

Candidates: Robinson (Rep), Holley (Dem)
Data Source: North Carolina State Board of Elections, 'statewide_precinct_sort' file, administrative precincts excluded.
District plan definition file: 'CCG22-5.csv', modified 2/18/2022 10:20 AM
[EL20-LG-20G] - Generated 2/18/2022

2020 Election Contest Report - NC Attorney General

District Plan: CCG22-5

District	Dem	% Dem	Rep	% Rep
1	144,028	39.94%	216,576	60.06%
2	210,729	54.98%	172,585	45.02%
3	173,407	42.84%	231,370	57.16%
4	268,633	65.91%	138,935	34.09%
5	223,433	55.08%	182,249	44.92%
6	167,708	51.18%	159,952	48.82%
7	251,997	63.90%	142,335	36.10%
8	231,548	61.16%	147,042	38.84%
9	141,087	36.52%	245,286	63.48%
10	139,933	35.32%	256,201	64.68%
11	127,078	32.54%	263,398	67.46%
12	247,169	68.21%	115,209	31.79%
13	189,597	49.71%	191,825	50.29%
14	194,428	45.45%	233,334	54.55%
Total:	**2,710,775**	**50.13%**	**2,696,297**	**49.87%**

Candidates: Stein (Dem), O'Neill (Rep)
Data Source: North Carolina State Board of Elections, 'statewide_precinct_sort' file, administrative precincts excluded.
District plan definition file: 'CCG22-5.csv', modified 2/18/2022 10:20 AM
[EL20-AG-20G] - Generated 2/18/2022

2020 Election Contest Report - NC Auditor -14404-

District Plan: CCG22-5

District	Dem	% Dem	Rep	% Rep
1	150,455	42.05%	207,368	57.95%
2	219,370	57.42%	162,673	42.58%
3	173,814	43.38%	226,877	56.62%
4	270,092	66.95%	133,322	33.05%
5	226,117	56.27%	175,726	43.73%
6	169,407	52.04%	156,119	47.96%
7	251,515	64.27%	139,804	35.73%
8	232,583	62.08%	142,039	37.92%
9	139,341	36.39%	243,535	63.61%
10	140,159	35.77%	251,688	64.23%
11	126,539	32.62%	261,361	67.38%
12	245,751	68.47%	113,167	31.53%
13	187,827	49.82%	189,217	50.18%
14	194,403	45.85%	229,598	54.15%
Total:	**2,727,373**	**50.89%**	**2,632,494**	**49.11%**

Candidates: Wood (Dem), Street (Rep)
Data Source: North Carolina State Board of Elections, 'statewide_precinct_sort' file, administrative precincts excluded.
District plan definition file: 'CCG22-5.csv', modified 2/18/2022 10:20 AM
[EL20-AUD-20G] - Generated 2/18/2022

2020 Election Contest Report - NC Commissioner of Agriculture

District Plan: CCG22-5

District	Rep	% Rep	Dem	% Dem
1	225,216	62.76%	133,627	37.24%
2	188,316	49.16%	194,724	50.84%
3	244,279	60.70%	158,156	39.30%
4	168,963	41.69%	236,304	58.31%
5	207,164	51.29%	196,772	48.71%
6	169,051	51.77%	157,484	48.23%
7	161,334	41.09%	231,282	58.91%
8	163,659	43.40%	213,455	56.60%
9	256,995	66.87%	127,347	33.13%
10	270,535	68.67%	123,448	31.33%
11	276,579	71.09%	112,486	28.91%
12	122,932	34.18%	236,690	65.82%
13	198,140	52.33%	180,503	47.67%
14	244,837	57.46%	181,265	42.54%
Total:	**2,898,000**	**53.85%**	**2,483,543**	**46.15%**

Candidates: Troxler (Rep), Wadsworth (Dem)
Data Source: North Carolina State Board of Elections, 'statewide_precinct_sort' file, administrative precincts excluded.
District plan definition file: 'CCG22-5.csv', modified 2/18/2022 10:20 AM
[EL20-COA-20G] - Generated 2/18/2022

2020 Election Contest Report - NC Commissioner of Labor

District Plan: CCG22-5

District	Rep	% Rep	Dem	% Dem
1	214,753	60.07%	142,772	39.93%
2	176,286	46.17%	205,557	53.83%
3	232,819	58.03%	168,387	41.97%
4	143,032	35.60%	258,779	64.40%
5	185,322	46.23%	215,544	53.77%
6	160,339	49.20%	165,571	50.80%
7	145,300	37.14%	245,933	62.86%
8	147,334	39.35%	227,056	60.65%
9	248,101	64.87%	134,365	35.13%
10	258,811	65.98%	133,453	34.02%
11	267,440	68.94%	120,501	31.06%
12	116,451	32.46%	242,285	67.54%
13	192,341	50.94%	185,277	49.06%
14	234,777	55.33%	189,565	44.67%
Total:	**2,723,106**	**50.82%**	**2,635,045**	**49.18%**

Candidates: Dobson (Rep), Holmes (Dem)
Data Source: North Carolina State Board of Elections, 'statewide_precinct_sort' file, administrative precincts excluded.
District plan definition file: 'CCG22-5.csv', modified 2/18/2022 10:20 AM
[EL20-COL-20G] - Generated 2/18/2022

2020 Election Contest Report - NC Secretary of State

District Plan: CCG22-5

District	Dem	% Dem	Rep	% Rep
1	149,681	41.71%	209,194	58.29%
2	215,994	56.40%	166,996	43.60%
3	177,976	44.14%	225,233	55.86%
4	271,516	67.02%	133,640	32.98%
5	227,558	56.42%	175,787	43.58%
6	172,692	52.83%	154,169	47.17%
7	253,854	64.64%	138,860	35.36%
8	234,381	62.38%	141,353	37.62%
9	141,642	36.85%	242,758	63.15%
10	143,280	36.44%	249,919	63.56%
11	128,554	33.06%	260,308	66.94%
12	248,159	68.83%	112,356	31.17%
13	190,811	50.38%	187,908	49.62%
14	196,665	46.22%	228,834	53.78%
Total:	**2,752,763**	**51.17%**	**2,627,315**	**48.83%**

Candidates: Marshall (Dem), Sykes (Rep)
Data Source: North Carolina State Board of Elections, 'statewide_precinct_sort' file, administrative precincts excluded.
District plan definition file: 'CCG22-5.csv', modified 2/18/2022 10:20 AM
[EL20-SOS-20G] - Generated 2/18/2022

2020 Election Contest Report - NC Treasurer14408-

District Plan: CCG22-5

District	Rep	% Rep	Dem	% Dem
1	219,249	61.59%	136,738	38.41%
2	182,222	47.91%	198,153	52.09%
3	237,627	59.60%	161,046	40.40%
4	154,623	38.42%	247,849	61.58%
5	193,688	48.38%	206,629	51.62%
6	166,417	51.32%	157,886	48.68%
7	151,534	38.82%	238,843	61.18%
8	153,545	40.98%	221,182	59.02%
9	251,223	65.84%	130,366	34.16%
10	261,184	66.72%	130,287	33.28%
11	269,544	69.71%	117,099	30.29%
12	129,085	36.06%	228,933	63.94%
13	199,295	52.97%	176,939	47.03%
14	239,967	56.78%	182,631	43.22%
Total:	**2,809,203**	**52.57%**	**2,534,581**	**47.43%**

Candidates: Folwell (Rep), Chatterji (Dem)
Data Source: North Carolina State Board of Elections, 'statewide_precinct_sort' file, administrative precincts excluded.
District plan definition file: 'CCG22-5.csv', modified 2/18/2022 10:20 AM
[EL20-TRS-20G] - Generated 2/18/2022

2016 Election Contest Report - US President-14409-

District Plan: CCG22-5

District	Rep	% Rep	Dem	% Dem	Lib	% Lib	W-I	% W-I
1	193,263	59.85%	118,274	36.63%	8,322	2.58%	3,034	0.94%
2	157,685	44.04%	191,484	53.48%	6,311	1.76%	2,566	0.72%
3	199,946	57.48%	136,005	39.10%	8,648	2.49%	3,269	0.94%
4	122,123	34.25%	215,565	60.46%	12,550	3.52%	6,293	1.77%
5	149,914	45.68%	161,573	49.23%	11,623	3.54%	5,064	1.54%
6	138,469	47.91%	140,665	48.67%	7,246	2.51%	2,634	0.91%
7	125,392	35.18%	217,415	61.00%	8,856	2.48%	4,772	1.34%
8	133,135	38.20%	201,639	57.86%	9,298	2.67%	4,416	1.27%
9	214,049	65.17%	102,180	31.11%	8,806	2.68%	3,433	1.05%
10	231,386	64.87%	110,897	31.09%	9,717	2.72%	4,695	1.32%
11	226,736	67.93%	94,961	28.45%	8,670	2.60%	3,399	1.02%
12	93,979	30.48%	199,126	64.59%	10,144	3.29%	5,041	1.64%
13	165,822	51.91%	140,873	44.10%	8,983	2.81%	3,792	1.19%
14	207,850	55.39%	149,659	39.88%	10,755	2.87%	6,989	1.86%
Total:	**2,359,749**	**49.90%**	**2,180,316**	**46.10%**	**129,929**	**2.75%**	**59,397**	**1.26%**

Candidates: Trump (Rep), Clinton (Dem), Johnson (Lib)
Data Source: North Carolina State Board of Elections, 'statewide_precinct_sort' file, administrative precincts excluded.
District plan definition file: 'CCG22-5.csv', modified 2/18/2022 10:20 AM
[EL20-PRS-16G] - Generated 2/18/2022

2016 Election Contest Report - NC Lieutenant Governor

District Plan: CCG22-5

District	Rep	% Rep	Dem	% Dem	Lib	% Lib
1	188,855	60.28%	115,676	36.92%	8,742	2.79%
2	155,888	44.47%	188,454	53.76%	6,227	1.78%
3	197,213	58.56%	130,260	38.68%	9,307	2.76%
4	136,447	39.00%	202,567	57.89%	10,878	3.11%
5	159,491	49.68%	151,858	47.30%	9,699	3.02%
6	133,355	47.69%	138,109	49.39%	8,191	2.93%
7	131,455	37.73%	207,873	59.66%	9,104	2.61%
8	138,070	40.64%	191,823	56.47%	9,815	2.89%
9	215,376	67.27%	95,924	29.96%	8,845	2.76%
10	229,573	66.14%	108,082	31.14%	9,468	2.73%
11	225,284	69.29%	90,454	27.82%	9,388	2.89%
12	108,691	36.20%	181,338	60.40%	10,182	3.39%
13	171,025	54.91%	131,137	42.11%	9,279	2.98%
14	199,896	54.83%	151,420	41.54%	13,235	3.63%
Total:	**2,390,619**	**51.88%**	**2,084,975**	**45.25%**	**132,360**	**2.87%**

Candidates: Forest (Rep), Coleman (Dem), Cole (Lib)
Data Source: North Carolina State Board of Elections, 'statewide_precinct_sort' file, administrative precincts excluded.
District plan definition file: 'CCG22-5.csv', modified 2/18/2022 10:20 AM
[EL20-LG-16G] - Generated 2/18/2022

Election Contest Report - 2016/2020 Composite 14411-

District Plan: CCG22-5

District	Dem	% Dem	Rep	% Rep
1	138,227	39.02%	211,887	59.81%
2	203,823	53.73%	172,408	45.45%
3	163,280	41.32%	227,569	57.58%
4	252,748	63.46%	140,385	35.25%
5	207,928	52.97%	179,718	45.79%
6	160,707	50.00%	156,982	48.84%
7	241,453	62.29%	142,172	36.68%
8	223,130	59.86%	145,333	38.99%
9	130,204	34.59%	242,062	64.31%
10	131,675	33.86%	252,717	64.99%
11	117,393	30.83%	258,992	68.03%
12	234,801	66.56%	113,340	32.13%
13	177,760	48.00%	188,353	50.86%
14	184,190	44.01%	229,074	54.73%
Total:	**2,567,319**	**48.54%**	**2,660,992**	**50.31%**

Values represent average vote count from 12 contests: 2016 President and Lieutenant Governor; 2020 President, US Senate, Governor, Lieutenant Governor, Attorney General, Auditor, Commissioner of Agriculture, Commissioner of Labor, Secretary of State, and Treasurer.

Data Source: North Carolina State Board of Elections, 'statewide_precinct_sort' files, administrative precincts excluded.

District plan definition file: 'CCG22-5.csv', modified 2/18/2022 10:20 AM

[EL20-CMP-1620G] - Generated 2/18/2022

County - District Report

District Plan: CCG22-5

County	District	Total County Population	Total District Population	County Pop in District	Percent of County Pop in District	Percent of District Pop in County
Alamance	7	171,415	745,671	171,415	100.00 %	22.99 %
Alexander	10	36,444	745,670	36,444	100.00 %	4.89 %
Alleghany	10	10,888	745,670	10,888	100.00 %	1.46 %
Anson	9	22,055	745,670	22,055	100.00 %	2.96 %
Ashe	10	26,577	745,670	26,577	100.00 %	3.56 %
Avery	10	17,806	745,670	17,806	100.00 %	2.39 %
Beaufort	1	44,652	745,670	44,652	100.00 %	5.99 %
Bertie	2	17,934	745,671	17,934	100.00 %	2.41 %
Bladen	3	29,606	745,671	29,606	100.00 %	3.97 %
Brunswick	3	136,693	745,671	136,693	100.00 %	18.33 %
Buncombe	14	269,452	745,670	269,452	100.00 %	36.14 %
Burke	10	87,570	745,670	87,570	100.00 %	11.74 %
Cabarrus	9	225,804	745,670	225,804	100.00 %	30.28 %
Caldwell	10	80,652	745,670	80,652	100.00 %	10.82 %
Camden	2	10,355	745,671	10,355	100.00 %	1.39 %
Carteret	1	67,686	745,670	67,686	100.00 %	9.08 %
Caswell	7	22,736	745,671	22,736	100.00 %	3.05 %
Catawba	11	160,610	745,670	160,610	100.00 %	21.54 %
Chatham	5	76,285	745,671	76,285	100.00 %	10.23 %
Cherokee	14	28,774	745,670	28,774	100.00 %	3.86 %
Chowan	2	13,708	745,671	13,708	100.00 %	1.84 %
Clay	14	11,089	745,670	11,089	100.00 %	1.49 %
Cleveland	13	99,519	745,670	99,519	100.00 %	13.35 %
Columbus	3	50,623	745,671	50,623	100.00 %	6.79 %
Craven	1	100,720	745,670	100,720	100.00 %	13.51 %
Cumberland	6	334,728	745,671	334,728	100.00 %	44.89 %
Currituck	1	28,100	745,670	28,100	100.00 %	3.77 %
Dare	1	36,915	745,670	36,915	100.00 %	4.95 %
Davidson	9	168,930	745,670	24,383	14.43 %	3.27 %
	11	168,930	745,670	144,547	85.57 %	19.38 %
Davie	11	42,712	745,670	42,712	100.00 %	5.73 %
Duplin	3	48,715	745,671	48,715	100.00 %	6.53 %
Durham	5	324,833	745,671	52,202	16.07 %	7.00 %
	7	324,833	745,671	272,631	83.93 %	36.56 %
Edgecombe	2	48,900	745,671	48,900	100.00 %	6.56 %
Forsyth	8	382,590	745,671	204,372	53.42 %	27.41 %
	10	382,590	745,670	178,218	46.58 %	23.90 %
Franklin	2	68,573	745,671	68,573	100.00 %	9.20 %
Gaston	13	227,943	745,670	227,943	100.00 %	30.57 %
Gates	2	10,478	745,671	10,478	100.00 %	1.41 %
Graham	14	8,030	745,670	8,030	100.00 %	1.08 %
Granville	2	60,992	745,671	60,992	100.00 %	8.18 %

County - District Report

District Plan: CCG22-5

County	District	Total County Population	Total District Population	County Pop in District	Percent of County Pop in District	Percent of District Pop in County
Greene	2	20,451	745,671	20,451	100.00 %	2.74 %
Guilford	8	541,299	745,671	541,299	100.00 %	72.59 %
Halifax	2	48,622	745,671	48,622	100.00 %	6.52 %
Harnett	5	133,568	745,671	65,349	48.93 %	8.76 %
	6	133,568	745,671	68,219	51.07 %	9.15 %
Haywood	14	62,089	745,670	62,089	100.00 %	8.33 %
Henderson	14	116,281	745,670	116,281	100.00 %	15.59 %
Hertford	2	21,552	745,671	21,552	100.00 %	2.89 %
Hoke	6	52,082	745,671	52,082	100.00 %	6.98 %
Hyde	1	4,589	745,670	4,589	100.00 %	0.62 %
Iredell	10	186,693	745,670	22,577	12.09 %	3.03 %
	11	186,693	745,670	164,116	87.91 %	22.01 %
Jackson	14	43,109	745,670	43,109	100.00 %	5.78 %
Johnston	3	215,999	745,671	111,188	51.48 %	14.91 %
	5	215,999	745,671	104,811	48.52 %	14.06 %
Jones	1	9,172	745,670	9,172	100.00 %	1.23 %
Lee	5	63,285	745,671	63,285	100.00 %	8.49 %
Lenoir	1	55,122	745,670	55,122	100.00 %	7.39 %
Lincoln	11	86,810	745,670	86,810	100.00 %	11.64 %
Macon	14	37,014	745,670	37,014	100.00 %	4.96 %
Madison	14	21,193	745,670	21,193	100.00 %	2.84 %
Martin	2	22,031	745,671	22,031	100.00 %	2.95 %
McDowell	10	44,578	745,670	11,790	26.45 %	1.58 %
	14	44,578	745,670	32,788	73.55 %	4.40 %
Mecklenburg	12	1,115,482	745,671	745,671	66.85 %	100.00 %
	13	1,115,482	745,670	369,811	33.15 %	49.59 %
Mitchell	14	14,903	745,670	14,903	100.00 %	2.00 %
Montgomery	9	25,751	745,670	25,751	100.00 %	3.45 %
Moore	6	99,727	745,671	99,727	100.00 %	13.37 %
Nash	2	94,970	745,671	94,970	100.00 %	12.74 %
New Hanover	3	225,702	745,671	225,702	100.00 %	30.27 %
Northampton	2	17,471	745,671	17,471	100.00 %	2.34 %
Onslow	1	204,576	745,670	204,576	100.00 %	27.44 %
Orange	7	148,696	745,671	148,696	100.00 %	19.94 %
Pamlico	1	12,276	745,670	12,276	100.00 %	1.65 %
Pasquotank	2	40,568	745,671	40,568	100.00 %	5.44 %
Pender	3	60,203	745,671	60,203	100.00 %	8.07 %
Perquimans	2	13,005	745,671	13,005	100.00 %	1.74 %
Person	7	39,097	745,671	39,097	100.00 %	5.24 %
Pitt	1	170,243	745,670	85,189	50.04 %	11.42 %
	2	170,243	745,671	85,054	49.96 %	11.41 %
Polk	14	19,328	745,670	19,328	100.00 %	2.59 %

County - District Report

District Plan: CCG22-5

County	District	Total County Population	Total District Population	County Pop in District	Percent of County Pop in District	Percent of District Pop in County
Randolph	9	144,171	745,670	144,171	100.00 %	19.33 %
Richmond	6	42,946	745,671	40,211	93.63 %	5.39 %
	9	42,946	745,670	2,735	6.37 %	0.37 %
Robeson	6	116,530	745,671	116,530	100.00 %	15.63 %
Rockingham	7	91,096	745,671	91,096	100.00 %	12.22 %
Rowan	11	146,875	745,670	146,875	100.00 %	19.70 %
Rutherford	13	64,444	745,670	48,397	75.10 %	6.49 %
	14	64,444	745,670	16,047	24.90 %	2.15 %
Sampson	3	59,036	745,671	59,036	100.00 %	7.92 %
Scotland	6	34,174	745,671	34,174	100.00 %	4.58 %
Stanly	9	62,504	745,670	62,504	100.00 %	8.38 %
Stokes	10	44,520	745,670	44,520	100.00 %	5.97 %
Surry	10	71,359	745,670	71,359	100.00 %	9.57 %
Swain	14	14,117	745,670	14,117	100.00 %	1.89 %
Transylvania	14	32,986	745,670	32,986	100.00 %	4.42 %
Tyrrell	1	3,245	745,670	3,245	100.00 %	0.44 %
Union	9	238,267	745,670	238,267	100.00 %	31.95 %
Vance	2	42,578	745,671	42,578	100.00 %	5.71 %
Wake	4	1,129,410	745,671	745,671	66.02 %	100.00 %
	5	1,129,410	745,671	383,739	33.98 %	51.46 %
Warren	2	18,642	745,671	18,642	100.00 %	2.50 %
Washington	2	11,003	745,671	11,003	100.00 %	1.48 %
Watauga	10	54,086	745,670	54,086	100.00 %	7.25 %
Wayne	1	117,333	745,670	93,428	79.63 %	12.53 %
	3	117,333	745,671	23,905	20.37 %	3.21 %
Wilkes	10	65,969	745,670	65,969	100.00 %	8.85 %
Wilson	2	78,784	745,671	78,784	100.00 %	10.57 %
Yadkin	10	37,214	745,670	37,214	100.00 %	4.99 %
Yancey	14	18,470	745,670	18,470	100.00 %	2.48 %
			Assigned Geography Total:	**10,439,388**		

Report display: all assigned counties

Total Counties Statewide: 100

Fully Assigned Counties: 100

Partially Assigned Counties: 0

Fully Unassigned Counties: 0

Total Districts Assigned: 14

Split Counties: 13

District - County Report

District Plan: CCG22-5

District	County	Total District Population	Total County Population	District Pop in County	Percent of District Pop in County	Percent of County Pop in District
1	Beaufort	745,670	44,652	44,652	5.99 %	100.00 %
	Carteret	745,670	67,686	67,686	9.08 %	100.00 %
	Craven	745,670	100,720	100,720	13.51 %	100.00 %
	Currituck	745,670	28,100	28,100	3.77 %	100.00 %
	Dare	745,670	36,915	36,915	4.95 %	100.00 %
	Hyde	745,670	4,589	4,589	0.62 %	100.00 %
	Jones	745,670	9,172	9,172	1.23 %	100.00 %
	Lenoir	745,670	55,122	55,122	7.39 %	100.00 %
	Onslow	745,670	204,576	204,576	27.44 %	100.00 %
	Pamlico	745,670	12,276	12,276	1.65 %	100.00 %
	Pitt	745,670	170,243	85,189	11.42 %	50.04 %
	Tyrrell	745,670	3,245	3,245	0.44 %	100.00 %
	Wayne	745,670	117,333	93,428	12.53 %	79.63 %
2	Bertie	745,671	17,934	17,934	2.41 %	100.00 %
	Camden	745,671	10,355	10,355	1.39 %	100.00 %
	Chowan	745,671	13,708	13,708	1.84 %	100.00 %
	Edgecombe	745,671	48,900	48,900	6.56 %	100.00 %
	Franklin	745,671	68,573	68,573	9.20 %	100.00 %
	Gates	745,671	10,478	10,478	1.41 %	100.00 %
	Granville	745,671	60,992	60,992	8.18 %	100.00 %
	Greene	745,671	20,451	20,451	2.74 %	100.00 %
	Halifax	745,671	48,622	48,622	6.52 %	100.00 %
	Hertford	745,671	21,552	21,552	2.89 %	100.00 %
	Martin	745,671	22,031	22,031	2.95 %	100.00 %
	Nash	745,671	94,970	94,970	12.74 %	100.00 %
	Northampton	745,671	17,471	17,471	2.34 %	100.00 %
	Pasquotank	745,671	40,568	40,568	5.44 %	100.00 %
	Perquimans	745,671	13,005	13,005	1.74 %	100.00 %
	Pitt	745,671	170,243	85,054	11.41 %	49.96 %
	Vance	745,671	42,578	42,578	5.71 %	100.00 %
	Warren	745,671	18,642	18,642	2.50 %	100.00 %
	Washington	745,671	11,003	11,003	1.48 %	100.00 %
	Wilson	745,671	78,784	78,784	10.57 %	100.00 %
3	Bladen	745,671	29,606	29,606	3.97 %	100.00 %
	Brunswick	745,671	136,693	136,693	18.33 %	100.00 %
	Columbus	745,671	50,623	50,623	6.79 %	100.00 %
	Duplin	745,671	48,715	48,715	6.53 %	100.00 %
	Johnston	745,671	215,999	111,188	14.91 %	51.48 %
	New Hanover	745,671	225,702	225,702	30.27 %	100.00 %
	Pender	745,671	60,203	60,203	8.07 %	100.00 %
	Sampson	745,671	59,036	59,036	7.92 %	100.00 %
	Wayne	745,671	117,333	23,905	3.21 %	20.37 %

District - County Report

District Plan: CCG22-5

District	County	Total District Population	Total County Population	District Pop in County	Percent of District Pop in County	Percent of County Pop in District
4	Wake	745,671	1,129,410	745,671	100.00 %	66.02 %
5	Chatham	745,671	76,285	76,285	10.23 %	100.00 %
	Durham	745,671	324,833	52,202	7.00 %	16.07 %
	Harnett	745,671	133,568	65,349	8.76 %	48.93 %
	Johnston	745,671	215,999	104,811	14.06 %	48.52 %
	Lee	745,671	63,285	63,285	8.49 %	100.00 %
	Wake	745,671	1,129,410	383,739	51.46 %	33.98 %
6	Cumberland	745,671	334,728	334,728	44.89 %	100.00 %
	Harnett	745,671	133,568	68,219	9.15 %	51.07 %
	Hoke	745,671	52,082	52,082	6.98 %	100.00 %
	Moore	745,671	99,727	99,727	13.37 %	100.00 %
	Richmond	745,671	42,946	40,211	5.39 %	93.63 %
	Robeson	745,671	116,530	116,530	15.63 %	100.00 %
	Scotland	745,671	34,174	34,174	4.58 %	100.00 %
7	Alamance	745,671	171,415	171,415	22.99 %	100.00 %
	Caswell	745,671	22,736	22,736	3.05 %	100.00 %
	Durham	745,671	324,833	272,631	36.56 %	83.93 %
	Orange	745,671	148,696	148,696	19.94 %	100.00 %
	Person	745,671	39,097	39,097	5.24 %	100.00 %
	Rockingham	745,671	91,096	91,096	12.22 %	100.00 %
8	Forsyth	745,671	382,590	204,372	27.41 %	53.42 %
	Guilford	745,671	541,299	541,299	72.59 %	100.00 %
9	Anson	745,670	22,055	22,055	2.96 %	100.00 %
	Cabarrus	745,670	225,804	225,804	30.28 %	100.00 %
	Davidson	745,670	168,930	24,383	3.27 %	14.43 %
	Montgomery	745,670	25,751	25,751	3.45 %	100.00 %
	Randolph	745,670	144,171	144,171	19.33 %	100.00 %
	Richmond	745,670	42,946	2,735	0.37 %	6.37 %
	Stanly	745,670	62,504	62,504	8.38 %	100.00 %
	Union	745,670	238,267	238,267	31.95 %	100.00 %

District - County Report

District Plan: CCG22-5

District	County	Total District Population	Total County Population	District Pop in County	Percent of District Pop in County	Percent of County Pop in District
10	Alexander	745,670	36,444	36,444	4.89 %	100.00 %
	Alleghany	745,670	10,888	10,888	1.46 %	100.00 %
	Ashe	745,670	26,577	26,577	3.56 %	100.00 %
	Avery	745,670	17,806	17,806	2.39 %	100.00 %
	Burke	745,670	87,570	87,570	11.74 %	100.00 %
	Caldwell	745,670	80,652	80,652	10.82 %	100.00 %
	Forsyth	745,670	382,590	178,218	23.90 %	46.58 %
	Iredell	745,670	186,693	22,577	3.03 %	12.09 %
	McDowell	745,670	44,578	11,790	1.58 %	26.45 %
	Stokes	745,670	44,520	44,520	5.97 %	100.00 %
	Surry	745,670	71,359	71,359	9.57 %	100.00 %
	Watauga	745,670	54,086	54,086	7.25 %	100.00 %
	Wilkes	745,670	65,969	65,969	8.85 %	100.00 %
	Yadkin	745,670	37,214	37,214	4.99 %	100.00 %
11	Catawba	745,670	160,610	160,610	21.54 %	100.00 %
	Davidson	745,670	168,930	144,547	19.38 %	85.57 %
	Davie	745,670	42,712	42,712	5.73 %	100.00 %
	Iredell	745,670	186,693	164,116	22.01 %	87.91 %
	Lincoln	745,670	86,810	86,810	11.64 %	100.00 %
	Rowan	745,670	146,875	146,875	19.70 %	100.00 %
12	Mecklenburg	745,671	1,115,482	745,671	100.00 %	66.85 %
13	Cleveland	745,670	99,519	99,519	13.35 %	100.00 %
	Gaston	745,670	227,943	227,943	30.57 %	100.00 %
	Mecklenburg	745,670	1,115,482	369,811	49.59 %	33.15 %
	Rutherford	745,670	64,444	48,397	6.49 %	75.10 %
14	Buncombe	745,670	269,452	269,452	36.14 %	100.00 %
	Cherokee	745,670	28,774	28,774	3.86 %	100.00 %
	Clay	745,670	11,089	11,089	1.49 %	100.00 %
	Graham	745,670	8,030	8,030	1.08 %	100.00 %
	Haywood	745,670	62,089	62,089	8.33 %	100.00 %
	Henderson	745,670	116,281	116,281	15.59 %	100.00 %
	Jackson	745,670	43,109	43,109	5.78 %	100.00 %
	Macon	745,670	37,014	37,014	4.96 %	100.00 %
	Madison	745,670	21,193	21,193	2.84 %	100.00 %
	McDowell	745,670	44,578	32,788	4.40 %	73.55 %
	Mitchell	745,670	14,903	14,903	2.00 %	100.00 %
	Polk	745,670	19,328	19,328	2.59 %	100.00 %
	Rutherford	745,670	64,444	16,047	2.15 %	24.90 %
	Swain	745,670	14,117	14,117	1.89 %	100.00 %
	Transylvania	745,670	32,986	32,986	4.42 %	100.00 %
	Yancey	745,670	18,470	18,470	2.48 %	100.00 %
			Total:	**10,439,388**		

District plan definition file: 'CCG22-5.csv', modified 2/18/2022 10:20 AM
Data Source: 2020 Census Redistricting Data (Public Law 94-171) Summary File - North Carolina
[G20-DistCnty] - Generated 2/18/2022

District - County Report

District Plan: CCG22-5

Total Districts Assigned: 14

Total Counties Statewide: 100

Fully Assigned Counties: 100

Partially Assigned Counties: 0

Fully Unassigned Counties: 0

Split Counties: 13

Municipality - District Report

District Plan: CCG22-5

Municipality	District	Total Muni Population	Total District Population	Muni Pop in District	Percent of Muni Pop in District	Percent of District Pop in Muni
Aberdeen	6	8,516	745,671	8,516	100.00 %	1.14 %
Ahoskie	2	4,891	745,671	4,891	100.00 %	0.66 %
Alamance	7	988	745,671	988	100.00 %	0.13 %
Albemarle	9	16,432	745,670	16,432	100.00 %	2.20 %
Alliance	1	733	745,670	733	100.00 %	0.10 %
Andrews	14	1,667	745,670	1,667	100.00 %	0.22 %
Angier	5	5,265	745,671	5,265	100.00 %	0.71 %
Ansonville	9	440	745,670	440	100.00 %	0.06 %
Apex	5	58,780	745,671	58,780	100.00 %	7.88 %
Arapahoe	1	416	745,670	416	100.00 %	0.06 %
Archdale	8	11,907	745,671	380	3.19 %	0.05 %
	9	11,907	745,670	11,527	96.81 %	1.55 %
Archer Lodge	5	4,797	745,671	4,797	100.00 %	0.64 %
Asheboro	9	27,156	745,670	27,156	100.00 %	3.64 %
Asheville	14	94,589	745,670	94,589	100.00 %	12.69 %
Askewville	2	184	745,671	184	100.00 %	0.02 %
Atkinson	3	296	745,671	296	100.00 %	0.04 %
Atlantic Beach	1	1,364	745,670	1,364	100.00 %	0.18 %
Aulander	2	763	745,671	763	100.00 %	0.10 %
Aurora	1	455	745,670	455	100.00 %	0.06 %
Autryville	3	167	745,671	167	100.00 %	0.02 %
Ayden	1	4,977	745,670	4,977	100.00 %	0.67 %
Badin	9	2,024	745,670	2,024	100.00 %	0.27 %
Bailey	2	568	745,671	568	100.00 %	0.08 %
Bakersville	14	450	745,670	450	100.00 %	0.06 %
Bald Head Island	3	268	745,671	268	100.00 %	0.04 %
Banner Elk	10	1,049	745,670	1,049	100.00 %	0.14 %
Bath	1	245	745,670	245	100.00 %	0.03 %
Bayboro	1	1,161	745,670	1,161	100.00 %	0.16 %
Bear Grass	2	89	745,671	89	100.00 %	0.01 %
Beaufort	1	4,464	745,670	4,464	100.00 %	0.60 %
Beech Mountain	10	675	745,670	675	100.00 %	0.09 %
Belhaven	1	1,410	745,670	1,410	100.00 %	0.19 %
Belmont	13	15,010	745,670	15,010	100.00 %	2.01 %
Belville	3	2,406	745,671	2,406	100.00 %	0.32 %
Belwood	13	857	745,670	857	100.00 %	0.11 %
Benson	3	3,967	745,671	3,967	100.00 %	0.53 %
	5	3,967	745,671	0	0.00 %	0.00 %
Bermuda Run	11	3,120	745,670	3,120	100.00 %	0.42 %
Bessemer City	13	5,428	745,670	5,428	100.00 %	0.73 %
Bethania	10	344	745,670	344	100.00 %	0.05 %
Bethel	2	1,373	745,671	1,373	100.00 %	0.18 %

Municipality - District Report

District Plan: CCG22-5

Municipality	District	Total Muni Population	Total District Population	Muni Pop in District	Percent of Muni Pop in District	Percent of District Pop in Muni
Beulaville	3	1,116	745,671	1,116	100.00 %	0.15 %
Biltmore Forest	14	1,409	745,670	1,409	100.00 %	0.19 %
Biscoe	9	1,848	745,670	1,848	100.00 %	0.25 %
Black Creek	2	692	745,671	692	100.00 %	0.09 %
Black Mountain	14	8,426	745,670	8,426	100.00 %	1.13 %
Bladenboro	3	1,648	745,671	1,648	100.00 %	0.22 %
Blowing Rock	10	1,376	745,670	1,376	100.00 %	0.18 %
Boardman	3	166	745,671	166	100.00 %	0.02 %
Bogue	1	695	745,670	695	100.00 %	0.09 %
Boiling Spring Lakes	3	5,943	745,671	5,943	100.00 %	0.80 %
Boiling Springs	13	4,615	745,670	4,615	100.00 %	0.62 %
Bolivia	3	149	745,671	149	100.00 %	0.02 %
Bolton	3	519	745,671	519	100.00 %	0.07 %
Boone	10	19,092	745,670	19,092	100.00 %	2.56 %
Boonville	10	1,185	745,670	1,185	100.00 %	0.16 %
Bostic	13	355	745,670	355	100.00 %	0.05 %
Brevard	14	7,744	745,670	7,744	100.00 %	1.04 %
Bridgeton	1	349	745,670	349	100.00 %	0.05 %
Broadway	5	1,267	745,671	1,267	100.00 %	0.17 %
Brookford	11	442	745,670	442	100.00 %	0.06 %
Brunswick	3	973	745,671	973	100.00 %	0.13 %
Bryson City	14	1,558	745,670	1,558	100.00 %	0.21 %
Bunn	2	327	745,671	327	100.00 %	0.04 %
Burgaw	3	3,088	745,671	3,088	100.00 %	0.41 %
Burlington	7	57,303	745,671	55,481	96.82 %	7.44 %
	8	57,303	745,671	1,822	3.18 %	0.24 %
Burnsville	14	1,614	745,670	1,614	100.00 %	0.22 %
Butner	2	8,397	745,671	8,397	100.00 %	1.13 %
Cajah's Mountain	10	2,722	745,670	2,722	100.00 %	0.37 %
Calabash	3	2,011	745,671	2,011	100.00 %	0.27 %
Calypso	3	327	745,671	327	100.00 %	0.04 %
Cameron	6	244	745,671	244	100.00 %	0.03 %
Candor	6	813	745,671	0	0.00 %	0.00 %
	9	813	745,670	813	100.00 %	0.11 %
Canton	14	4,422	745,670	4,422	100.00 %	0.59 %
Cape Carteret	1	2,224	745,670	2,224	100.00 %	0.30 %
Carolina Beach	3	6,564	745,671	6,564	100.00 %	0.88 %
Carolina Shores	3	4,588	745,671	4,588	100.00 %	0.62 %
Carrboro	7	21,295	745,671	21,295	100.00 %	2.86 %
Carthage	6	2,775	745,671	2,775	100.00 %	0.37 %
Cary	4	174,721	745,671	30,544	17.48 %	4.10 %
	5	174,721	745,671	144,177	82.52 %	19.34 %

Municipality - District Report

District Plan: CCG22-5

Municipality	District	Total Muni Population	Total District Population	Muni Pop in District	Percent of Muni Pop in District	Percent of District Pop in Muni
Casar	13	305	745,670	305	100.00 %	0.04 %
Castalia	2	264	745,671	264	100.00 %	0.04 %
Caswell Beach	3	395	745,671	395	100.00 %	0.05 %
Catawba	11	702	745,670	702	100.00 %	0.09 %
Cedar Point	1	1,764	745,670	1,764	100.00 %	0.24 %
Cedar Rock	10	301	745,670	301	100.00 %	0.04 %
Cerro Gordo	3	131	745,671	131	100.00 %	0.02 %
Chadbourn	3	1,574	745,671	1,574	100.00 %	0.21 %
Chapel Hill	7	61,960	745,671	61,960	100.00 %	8.31 %
Charlotte	12	874,579	745,671	670,083	76.62 %	89.86 %
	13	874,579	745,670	204,496	23.38 %	27.42 %
Cherryville	13	6,078	745,670	6,078	100.00 %	0.82 %
Chimney Rock Village	14	140	745,670	140	100.00 %	0.02 %
China Grove	11	4,434	745,670	4,434	100.00 %	0.59 %
Chocowinity	1	722	745,670	722	100.00 %	0.10 %
Claremont	11	1,692	745,670	1,692	100.00 %	0.23 %
Clarkton	3	614	745,671	614	100.00 %	0.08 %
Clayton	4	26,307	745,671	0	0.00 %	0.00 %
	5	26,307	745,671	26,307	100.00 %	3.53 %
Clemmons	10	21,163	745,670	21,163	100.00 %	2.84 %
Cleveland	11	846	745,670	846	100.00 %	0.11 %
Clinton	3	8,383	745,671	8,383	100.00 %	1.12 %
Clyde	14	1,368	745,670	1,368	100.00 %	0.18 %
Coats	5	2,155	745,671	2,155	100.00 %	0.29 %
Cofield	2	267	745,671	267	100.00 %	0.04 %
Colerain	2	217	745,671	217	100.00 %	0.03 %
Columbia	1	610	745,670	610	100.00 %	0.08 %
Columbus	14	1,060	745,670	1,060	100.00 %	0.14 %
Como	2	67	745,671	67	100.00 %	0.01 %
Concord	9	105,240	745,670	105,240	100.00 %	14.11 %
Conetoe	2	198	745,671	198	100.00 %	0.03 %
Connelly Springs	10	1,529	745,670	1,529	100.00 %	0.21 %
Conover	11	8,421	745,670	8,421	100.00 %	1.13 %
Conway	2	752	745,671	752	100.00 %	0.10 %
Cooleemee	11	940	745,670	940	100.00 %	0.13 %
Cornelius	13	31,412	745,670	31,412	100.00 %	4.21 %
Cove City	1	378	745,670	378	100.00 %	0.05 %
Cramerton	13	5,296	745,670	5,296	100.00 %	0.71 %
Creedmoor	2	4,866	745,671	4,866	100.00 %	0.65 %
Creswell	2	207	745,671	207	100.00 %	0.03 %
Crossnore	10	143	745,670	143	100.00 %	0.02 %
Dallas	13	5,927	745,670	5,927	100.00 %	0.79 %

Municipality - District Report

District Plan: CCG22-5

Municipality	District	Total Muni Population	Total District Population	Muni Pop in District	Percent of Muni Pop in District	Percent of District Pop in Muni
Danbury	10	189	745,670	189	100.00 %	0.03 %
Davidson	11	15,106	745,670	378	2.50 %	0.05 %
	13	15,106	745,670	14,728	97.50 %	1.98 %
Dellview	13	6	745,670	6	100.00 %	0.00 %
Denton	9	1,494	745,670	1,494	100.00 %	0.20 %
Dillsboro	14	213	745,670	213	100.00 %	0.03 %
Dobbins Heights	6	687	745,671	687	100.00 %	0.09 %
Dobson	10	1,462	745,670	1,462	100.00 %	0.20 %
Dortches	2	1,082	745,671	1,082	100.00 %	0.15 %
Dover	1	349	745,670	349	100.00 %	0.05 %
Drexel	10	1,760	745,670	1,760	100.00 %	0.24 %
Dublin	3	267	745,671	267	100.00 %	0.04 %
Duck	1	742	745,670	742	100.00 %	0.10 %
Dunn	6	8,446	745,671	8,446	100.00 %	1.13 %
Durham	4	283,506	745,671	269	0.09 %	0.04 %
	5	283,506	745,671	49,765	17.55 %	6.67 %
	7	283,506	745,671	233,472	82.35 %	31.31 %
Earl	13	198	745,670	198	100.00 %	0.03 %
East Arcadia	3	418	745,671	418	100.00 %	0.06 %
East Bend	10	634	745,670	634	100.00 %	0.09 %
East Laurinburg	6	234	745,671	234	100.00 %	0.03 %
Eastover	6	3,656	745,671	3,656	100.00 %	0.49 %
East Spencer	11	1,567	745,670	1,567	100.00 %	0.21 %
Eden	7	15,421	745,671	15,421	100.00 %	2.07 %
Edenton	2	4,460	745,671	4,460	100.00 %	0.60 %
Elizabeth City	2	18,631	745,671	18,631	100.00 %	2.50 %
Elizabethtown	3	3,296	745,671	3,296	100.00 %	0.44 %
Elkin	10	4,122	745,670	4,122	100.00 %	0.55 %
Elk Park	10	542	745,670	542	100.00 %	0.07 %
Ellenboro	13	723	745,670	723	100.00 %	0.10 %
Ellerbe	6	864	745,671	864	100.00 %	0.12 %
Elm City	2	1,218	745,671	1,218	100.00 %	0.16 %
Elon	7	11,336	745,671	11,336	100.00 %	1.52 %
Emerald Isle	1	3,847	745,670	3,847	100.00 %	0.52 %
Enfield	2	1,865	745,671	1,865	100.00 %	0.25 %
Erwin	5	4,542	745,671	0	0.00 %	0.00 %
	6	4,542	745,671	4,542	100.00 %	0.61 %
Eureka	1	214	745,670	214	100.00 %	0.03 %
Everetts	2	150	745,671	150	100.00 %	0.02 %
Fair Bluff	3	709	745,671	709	100.00 %	0.10 %
Fairmont	6	2,191	745,671	2,191	100.00 %	0.29 %
Fairview	9	3,456	745,670	3,456	100.00 %	0.46 %

Municipality - District Report

District Plan: CCG22-5

Municipality	District	Total Muni Population	Total District Population	Muni Pop in District	Percent of Muni Pop in District	Percent of District Pop in Muni
Faison	3	784	745,671	784	100.00 %	0.11 %
Faith	11	819	745,670	819	100.00 %	0.11 %
Falcon	3	324	745,671	0	0.00 %	0.00 %
	6	324	745,671	324	100.00 %	0.04 %
Falkland	2	47	745,671	47	100.00 %	0.01 %
Fallston	13	627	745,670	627	100.00 %	0.08 %
Farmville	2	4,461	745,671	4,461	100.00 %	0.60 %
Fayetteville	6	208,501	745,671	208,501	100.00 %	27.96 %
Flat Rock	14	3,486	745,670	3,486	100.00 %	0.47 %
Fletcher	14	7,987	745,670	7,987	100.00 %	1.07 %
Fontana Dam	14	13	745,670	13	100.00 %	0.00 %
Forest City	13	7,377	745,670	7,377	100.00 %	0.99 %
Forest Hills	14	303	745,670	303	100.00 %	0.04 %
Fountain	2	385	745,671	385	100.00 %	0.05 %
Four Oaks	3	2,158	745,671	2,158	100.00 %	0.29 %
Foxfire	6	1,288	745,671	1,288	100.00 %	0.17 %
Franklin	14	4,175	745,670	4,175	100.00 %	0.56 %
Franklinton	2	2,456	745,671	2,456	100.00 %	0.33 %
Franklinville	9	1,197	745,670	1,197	100.00 %	0.16 %
Fremont	1	1,196	745,670	1,196	100.00 %	0.16 %
Fuquay-Varina	5	34,152	745,671	34,152	100.00 %	4.58 %
Gamewell	10	3,702	745,670	3,702	100.00 %	0.50 %
Garland	3	595	745,671	595	100.00 %	0.08 %
Garner	4	31,159	745,671	28,321	90.89 %	3.80 %
	5	31,159	745,671	2,838	9.11 %	0.38 %
Garysburg	2	904	745,671	904	100.00 %	0.12 %
Gaston	2	1,008	745,671	1,008	100.00 %	0.14 %
Gastonia	13	80,411	745,670	80,411	100.00 %	10.78 %
Gatesville	2	267	745,671	267	100.00 %	0.04 %
Gibson	6	449	745,671	449	100.00 %	0.06 %
Gibsonville	7	8,920	745,671	4,278	47.96 %	0.57 %
	8	8,920	745,671	4,642	52.04 %	0.62 %
Glen Alpine	10	1,529	745,670	1,529	100.00 %	0.21 %
Godwin	6	128	745,671	128	100.00 %	0.02 %
Goldsboro	1	33,657	745,670	33,656	100.00 %	4.51 %
	3	33,657	745,671	1	0.00 %	0.00 %
Goldston	5	234	745,671	234	100.00 %	0.03 %
Graham	7	17,157	745,671	17,157	100.00 %	2.30 %
Grandfather Village	10	95	745,670	95	100.00 %	0.01 %
Granite Falls	10	4,965	745,670	4,965	100.00 %	0.67 %
Granite Quarry	11	2,984	745,670	2,984	100.00 %	0.40 %
Grantsboro	1	692	745,670	692	100.00 %	0.09 %

Municipality - District Report

District Plan: CCG22-5

Municipality	District	Total Muni Population	Total District Population	Muni Pop in District	Percent of Muni Pop in District	Percent of District Pop in Muni
Greenevers	3	567	745,671	567	100.00 %	0.08 %
Green Level	7	3,152	745,671	3,152	100.00 %	0.42 %
Greensboro	8	299,035	745,671	299,035	100.00 %	40.10 %
Greenville	1	87,521	745,670	41,903	47.88 %	5.62 %
	2	87,521	745,671	45,618	52.12 %	6.12 %
Grifton	1	2,448	745,670	2,448	100.00 %	0.33 %
Grimesland	1	386	745,670	386	100.00 %	0.05 %
Grover	13	802	745,670	802	100.00 %	0.11 %
Halifax	2	170	745,671	170	100.00 %	0.02 %
Hamilton	2	306	745,671	306	100.00 %	0.04 %
Hamlet	6	6,025	745,671	6,025	100.00 %	0.81 %
Harmony	10	543	745,670	543	100.00 %	0.07 %
Harrells	3	160	745,671	160	100.00 %	0.02 %
Harrellsville	2	85	745,671	85	100.00 %	0.01 %
Harrisburg	9	18,967	745,670	18,967	100.00 %	2.54 %
Hassell	2	49	745,671	49	100.00 %	0.01 %
Havelock	1	16,621	745,670	16,621	100.00 %	2.23 %
Haw River	7	2,252	745,671	2,252	100.00 %	0.30 %
Hayesville	14	461	745,670	461	100.00 %	0.06 %
Hemby Bridge	9	1,614	745,670	1,614	100.00 %	0.22 %
Henderson	2	15,060	745,671	15,060	100.00 %	2.02 %
Hendersonville	14	15,137	745,670	15,137	100.00 %	2.03 %
Hertford	2	1,934	745,671	1,934	100.00 %	0.26 %
Hickory	10	43,490	745,670	111	0.26 %	0.01 %
	11	43,490	745,670	43,379	99.74 %	5.82 %
Highlands	14	1,072	745,670	1,072	100.00 %	0.14 %
High Point	8	114,059	745,671	107,405	94.17 %	14.40 %
	9	114,059	745,670	8	0.01 %	0.00 %
	11	114,059	745,670	6,646	5.83 %	0.89 %
High Shoals	13	595	745,670	595	100.00 %	0.08 %
Hildebran	10	1,679	745,670	1,679	100.00 %	0.23 %
Hillsborough	7	9,660	745,671	9,660	100.00 %	1.30 %
Hobgood	2	268	745,671	268	100.00 %	0.04 %
Hoffman	6	418	745,671	418	100.00 %	0.06 %
Holden Beach	3	921	745,671	921	100.00 %	0.12 %
Holly Ridge	1	4,171	745,670	4,171	100.00 %	0.56 %
Holly Springs	5	41,239	745,671	41,239	100.00 %	5.53 %
Hookerton	2	413	745,671	413	100.00 %	0.06 %
Hope Mills	6	17,808	745,671	17,808	100.00 %	2.39 %
Hot Springs	14	520	745,670	520	100.00 %	0.07 %
Hudson	10	3,780	745,670	3,780	100.00 %	0.51 %
Huntersville	13	61,376	745,670	61,376	100.00 %	8.23 %

Municipality - District Report

District Plan: CCG22-5

Municipality	District	Total Muni Population	Total District Population	Muni Pop in District	Percent of Muni Pop in District	Percent of District Pop in Muni
Indian Beach	1	223	745,670	223	100.00 %	0.03 %
Indian Trail	9	39,997	745,670	39,997	100.00 %	5.36 %
Jackson	2	430	745,671	430	100.00 %	0.06 %
Jacksonville	1	72,723	745,670	72,723	100.00 %	9.75 %
Jamestown	8	3,668	745,671	3,668	100.00 %	0.49 %
Jamesville	2	424	745,671	424	100.00 %	0.06 %
Jefferson	10	1,622	745,670	1,622	100.00 %	0.22 %
Jonesville	10	2,308	745,670	2,308	100.00 %	0.31 %
Kannapolis	9	53,114	745,670	42,846	80.67 %	5.75 %
	11	53,114	745,670	10,268	19.33 %	1.38 %
Kelford	2	203	745,671	203	100.00 %	0.03 %
Kenansville	3	770	745,671	770	100.00 %	0.10 %
Kenly	2	1,491	745,671	198	13.28 %	0.03 %
	3	1,491	745,671	1,293	86.72 %	0.17 %
Kernersville	8	26,449	745,671	26,449	100.00 %	3.55 %
Kill Devil Hills	1	7,656	745,670	7,656	100.00 %	1.03 %
King	10	7,197	745,670	7,197	100.00 %	0.97 %
Kings Mountain	13	11,142	745,670	11,142	100.00 %	1.49 %
Kingstown	13	656	745,670	656	100.00 %	0.09 %
Kinston	1	19,900	745,670	19,900	100.00 %	2.67 %
Kittrell	2	132	745,671	132	100.00 %	0.02 %
Kitty Hawk	1	3,689	745,670	3,689	100.00 %	0.49 %
Knightdale	4	19,435	745,671	19,435	100.00 %	2.61 %
Kure Beach	3	2,191	745,671	2,191	100.00 %	0.29 %
La Grange	1	2,595	745,670	2,595	100.00 %	0.35 %
Lake Lure	14	1,365	745,670	1,365	100.00 %	0.18 %
Lake Park	9	3,269	745,670	3,269	100.00 %	0.44 %
Lake Santeetlah	14	38	745,670	38	100.00 %	0.01 %
Lake Waccamaw	3	1,296	745,671	1,296	100.00 %	0.17 %
Landis	11	3,690	745,670	3,690	100.00 %	0.49 %
Lansing	10	126	745,670	126	100.00 %	0.02 %
Lasker	2	64	745,671	64	100.00 %	0.01 %
Lattimore	13	406	745,670	406	100.00 %	0.05 %
Laurel Park	14	2,250	745,670	2,250	100.00 %	0.30 %
Laurinburg	6	14,978	745,671	14,978	100.00 %	2.01 %
Lawndale	13	570	745,670	570	100.00 %	0.08 %
Leggett	2	37	745,671	37	100.00 %	0.00 %
Leland	3	22,908	745,671	22,908	100.00 %	3.07 %
Lenoir	10	18,352	745,670	18,352	100.00 %	2.46 %
Lewiston Woodville	2	426	745,671	426	100.00 %	0.06 %
Lewisville	10	13,381	745,670	13,381	100.00 %	1.79 %
Lexington	11	19,632	745,670	19,632	100.00 %	2.63 %

Municipality - District Report

District Plan: CCG22-5

Municipality	District	Total Muni Population	Total District Population	Muni Pop in District	Percent of Muni Pop in District	Percent of District Pop in Muni
Liberty	9	2,655	745,670	2,655	100.00 %	0.36 %
Lilesville	9	395	745,670	395	100.00 %	0.05 %
Lillington	5	4,735	745,671	3,853	81.37 %	0.52 %
	6	4,735	745,671	882	18.63 %	0.12 %
Lincolnton	11	11,091	745,670	11,091	100.00 %	1.49 %
Linden	6	136	745,671	136	100.00 %	0.02 %
Littleton	2	559	745,671	559	100.00 %	0.07 %
Locust	9	4,537	745,670	4,537	100.00 %	0.61 %
Long View	10	5,088	745,670	735	14.45 %	0.10 %
	11	5,088	745,670	4,353	85.55 %	0.58 %
Louisburg	2	3,064	745,671	3,064	100.00 %	0.41 %
Love Valley	10	154	745,670	154	100.00 %	0.02 %
Lowell	13	3,654	745,670	3,654	100.00 %	0.49 %
Lucama	2	1,036	745,671	1,036	100.00 %	0.14 %
Lumber Bridge	6	82	745,671	82	100.00 %	0.01 %
Lumberton	6	19,025	745,671	19,025	100.00 %	2.55 %
McAdenville	13	890	745,670	890	100.00 %	0.12 %
Macclesfield	2	413	745,671	413	100.00 %	0.06 %
McDonald	6	94	745,671	94	100.00 %	0.01 %
McFarlan	9	94	745,670	94	100.00 %	0.01 %
Macon	2	110	745,671	110	100.00 %	0.01 %
Madison	7	2,129	745,671	2,129	100.00 %	0.29 %
Maggie Valley	14	1,687	745,670	1,687	100.00 %	0.23 %
Magnolia	3	831	745,671	831	100.00 %	0.11 %
Maiden	11	3,736	745,670	3,736	100.00 %	0.50 %
Manteo	1	1,600	745,670	1,600	100.00 %	0.21 %
Marietta	6	111	745,671	111	100.00 %	0.01 %
Marion	10	7,717	745,670	887	11.49 %	0.12 %
	14	7,717	745,670	6,830	88.51 %	0.92 %
Marshall	14	777	745,670	777	100.00 %	0.10 %
Mars Hill	14	2,007	745,670	2,007	100.00 %	0.27 %
Marshville	9	2,522	745,670	2,522	100.00 %	0.34 %
Marvin	9	6,358	745,670	6,358	100.00 %	0.85 %
Matthews	12	29,435	745,671	29,435	100.00 %	3.95 %
Maxton	6	2,110	745,671	2,110	100.00 %	0.28 %
Mayodan	7	2,418	745,671	2,418	100.00 %	0.32 %
Maysville	1	818	745,670	818	100.00 %	0.11 %
Mebane	7	17,797	745,671	17,797	100.00 %	2.39 %
Mesic	1	144	745,670	144	100.00 %	0.02 %
Micro	3	458	745,671	458	100.00 %	0.06 %
Middleburg	2	101	745,671	101	100.00 %	0.01 %
Middlesex	2	912	745,671	912	100.00 %	0.12 %

Municipality - District Report

District Plan: CCG22-5

Municipality	District	Total Muni Population	Total District Population	Muni Pop in District	Percent of Muni Pop in District	Percent of District Pop in Muni
Midland	9	4,684	745,670	4,684	100.00 %	0.63 %
	12	4,684	745,671	0	0.00 %	0.00 %
Midway	11	4,742	745,670	4,742	100.00 %	0.64 %
Mills River	14	7,078	745,670	7,078	100.00 %	0.95 %
Milton	7	155	745,671	155	100.00 %	0.02 %
Mineral Springs	9	3,159	745,670	3,159	100.00 %	0.42 %
Minnesott Beach	1	530	745,670	530	100.00 %	0.07 %
Mint Hill	9	26,450	745,670	6	0.02 %	0.00 %
	12	26,450	745,671	26,444	99.98 %	3.55 %
Misenheimer	9	650	745,670	650	100.00 %	0.09 %
Mocksville	11	5,900	745,670	5,900	100.00 %	0.79 %
Momeyer	2	277	745,671	277	100.00 %	0.04 %
Monroe	9	34,562	745,670	34,562	100.00 %	4.64 %
Montreat	14	901	745,670	901	100.00 %	0.12 %
Mooresboro	13	293	745,670	293	100.00 %	0.04 %
Mooresville	11	50,193	745,670	50,193	100.00 %	6.73 %
Morehead City	1	9,556	745,670	9,556	100.00 %	1.28 %
Morganton	10	17,474	745,670	17,474	100.00 %	2.34 %
Morrisville	5	29,630	745,671	29,630	100.00 %	3.97 %
Morven	9	329	745,670	329	100.00 %	0.04 %
Mount Airy	10	10,676	745,670	10,676	100.00 %	1.43 %
Mount Gilead	9	1,171	745,670	1,171	100.00 %	0.16 %
Mount Holly	13	17,703	745,670	17,703	100.00 %	2.37 %
Mount Olive	1	4,198	745,670	22	0.52 %	0.00 %
	3	4,198	745,671	4,176	99.48 %	0.56 %
Mount Pleasant	9	1,671	745,670	1,671	100.00 %	0.22 %
Murfreesboro	2	2,619	745,671	2,619	100.00 %	0.35 %
Murphy	14	1,608	745,670	1,608	100.00 %	0.22 %
Nags Head	1	3,168	745,670	3,168	100.00 %	0.42 %
Nashville	2	5,632	745,671	5,632	100.00 %	0.76 %
Navassa	3	1,367	745,671	1,367	100.00 %	0.18 %
New Bern	1	31,291	745,670	31,291	100.00 %	4.20 %
Newland	10	715	745,670	715	100.00 %	0.10 %
New London	9	607	745,670	607	100.00 %	0.08 %
Newport	1	4,364	745,670	4,364	100.00 %	0.59 %
Newton	11	13,148	745,670	13,148	100.00 %	1.76 %
Newton Grove	3	585	745,671	585	100.00 %	0.08 %
Norlina	2	920	745,671	920	100.00 %	0.12 %
Norman	6	100	745,671	100	100.00 %	0.01 %
North Topsail Beach	1	1,005	745,670	1,005	100.00 %	0.13 %
Northwest	3	703	745,671	703	100.00 %	0.09 %
North Wilkesboro	10	4,382	745,670	4,382	100.00 %	0.59 %

Municipality - District Report

District Plan: CCG22-5

Municipality	District	Total Muni Population	Total District Population	Muni Pop in District	Percent of Muni Pop in District	Percent of District Pop in Muni
Norwood	9	2,367	745,670	2,367	100.00 %	0.32 %
Oakboro	9	2,128	745,670	2,128	100.00 %	0.29 %
Oak City	2	266	745,671	266	100.00 %	0.04 %
Oak Island	3	8,396	745,671	8,396	100.00 %	1.13 %
Oak Ridge	8	7,474	745,671	7,474	100.00 %	1.00 %
Ocean Isle Beach	3	867	745,671	867	100.00 %	0.12 %
Old Fort	14	811	745,670	811	100.00 %	0.11 %
Oriental	1	880	745,670	880	100.00 %	0.12 %
Orrum	6	59	745,671	59	100.00 %	0.01 %
Ossipee	7	536	745,671	536	100.00 %	0.07 %
Oxford	2	8,628	745,671	8,628	100.00 %	1.16 %
Pantego	1	164	745,670	164	100.00 %	0.02 %
Parkton	6	504	745,671	504	100.00 %	0.07 %
Parmele	2	243	745,671	243	100.00 %	0.03 %
Patterson Springs	13	571	745,670	571	100.00 %	0.08 %
Peachland	9	390	745,670	390	100.00 %	0.05 %
Peletier	1	769	745,670	769	100.00 %	0.10 %
Pembroke	6	2,823	745,671	2,823	100.00 %	0.38 %
Pikeville	1	712	745,670	712	100.00 %	0.10 %
Pilot Mountain	10	1,440	745,670	1,440	100.00 %	0.19 %
Pinebluff	6	1,473	745,671	1,473	100.00 %	0.20 %
Pinehurst	6	17,581	745,671	17,581	100.00 %	2.36 %
Pine Knoll Shores	1	1,388	745,670	1,388	100.00 %	0.19 %
Pine Level	3	2,046	745,671	2,046	100.00 %	0.27 %
Pinetops	2	1,200	745,671	1,200	100.00 %	0.16 %
Pineville	12	10,602	745,671	0	0.00 %	0.00 %
	13	10,602	745,670	10,602	100.00 %	1.42 %
Pink Hill	1	451	745,670	451	100.00 %	0.06 %
Pittsboro	5	4,537	745,671	4,537	100.00 %	0.61 %
Pleasant Garden	8	5,000	745,671	5,000	100.00 %	0.67 %
Plymouth	2	3,320	745,671	3,320	100.00 %	0.45 %
Polkton	9	2,250	745,670	2,250	100.00 %	0.30 %
Polkville	13	516	745,670	516	100.00 %	0.07 %
Pollocksville	1	268	745,670	268	100.00 %	0.04 %
Powellsville	2	189	745,671	189	100.00 %	0.03 %
Princeton	3	1,315	745,671	1,315	100.00 %	0.18 %
Princeville	2	1,254	745,671	1,254	100.00 %	0.17 %
Proctorville	6	121	745,671	121	100.00 %	0.02 %
Raeford	6	4,559	745,671	4,559	100.00 %	0.61 %
Raleigh	4	467,665	745,671	466,106	99.67 %	62.51 %
	5	467,665	745,671	233	0.05 %	0.03 %
	7	467,665	745,671	1,326	0.28 %	0.18 %

Municipality - District Report

District Plan: CCG22-5

Municipality	District	Total Muni Population	Total District Population	Muni Pop in District	Percent of Muni Pop in District	Percent of District Pop in Muni
Ramseur	9	1,774	745,670	1,774	100.00 %	0.24 %
Randleman	9	4,595	745,670	4,595	100.00 %	0.62 %
Ranlo	13	4,511	745,670	4,511	100.00 %	0.60 %
Raynham	6	60	745,671	60	100.00 %	0.01 %
Red Cross	9	762	745,670	762	100.00 %	0.10 %
Red Oak	2	3,342	745,671	3,342	100.00 %	0.45 %
Red Springs	6	3,087	745,671	3,087	100.00 %	0.41 %
Reidsville	7	14,583	745,671	14,583	100.00 %	1.96 %
Rennert	6	275	745,671	275	100.00 %	0.04 %
Rhodhiss	10	997	745,670	997	100.00 %	0.13 %
Richfield	9	582	745,670	582	100.00 %	0.08 %
Richlands	1	2,287	745,670	2,287	100.00 %	0.31 %
Rich Square	2	894	745,671	894	100.00 %	0.12 %
River Bend	1	2,902	745,670	2,902	100.00 %	0.39 %
Roanoke Rapids	2	15,229	745,671	15,229	100.00 %	2.04 %
Robbins	6	1,168	745,671	1,168	100.00 %	0.16 %
Robbinsville	14	597	745,670	597	100.00 %	0.08 %
Robersonville	2	1,269	745,671	1,269	100.00 %	0.17 %
Rockingham	6	9,243	745,671	9,243	100.00 %	1.24 %
Rockwell	11	2,302	745,670	2,302	100.00 %	0.31 %
Rocky Mount	2	54,341	745,671	54,341	100.00 %	7.29 %
Rolesville	4	9,475	745,671	9,475	100.00 %	1.27 %
Ronda	10	438	745,670	438	100.00 %	0.06 %
Roper	2	485	745,671	485	100.00 %	0.07 %
Roseboro	3	1,163	745,671	1,163	100.00 %	0.16 %
Rose Hill	3	1,371	745,671	1,371	100.00 %	0.18 %
Rosman	14	701	745,670	701	100.00 %	0.09 %
Rowland	6	885	745,671	885	100.00 %	0.12 %
Roxboro	7	8,134	745,671	8,134	100.00 %	1.09 %
Roxobel	2	187	745,671	187	100.00 %	0.03 %
Rural Hall	10	3,351	745,670	3,351	100.00 %	0.45 %
Ruth	13	347	745,670	347	100.00 %	0.05 %
Rutherford College	10	1,226	745,670	1,226	100.00 %	0.16 %
Rutherfordton	13	3,640	745,670	3,640	100.00 %	0.49 %
St. Helena	3	417	745,671	417	100.00 %	0.06 %
St. James	3	6,529	745,671	6,529	100.00 %	0.88 %
St. Pauls	6	2,045	745,671	2,045	100.00 %	0.27 %
Salemburg	3	457	745,671	457	100.00 %	0.06 %
Salisbury	11	35,540	745,670	35,540	100.00 %	4.77 %
Saluda	14	631	745,670	631	100.00 %	0.08 %
Sandy Creek	3	248	745,671	248	100.00 %	0.03 %
Sandyfield	3	430	745,671	430	100.00 %	0.06 %

Municipality - District Report

District Plan: CCG22-5

Municipality	District	Total Muni Population	Total District Population	Muni Pop in District	Percent of Muni Pop in District	Percent of District Pop in Muni
Sanford	5	30,261	745,671	30,261	100.00 %	4.06 %
Saratoga	2	353	745,671	353	100.00 %	0.05 %
Sawmills	10	5,020	745,670	5,020	100.00 %	0.67 %
Scotland Neck	2	1,640	745,671	1,640	100.00 %	0.22 %
Seaboard	2	542	745,671	542	100.00 %	0.07 %
Seagrove	9	235	745,670	235	100.00 %	0.03 %
Sedalia	8	676	745,671	676	100.00 %	0.09 %
Selma	3	6,317	745,671	6,317	100.00 %	0.85 %
Seven Devils	10	313	745,670	313	100.00 %	0.04 %
Seven Springs	1	55	745,670	55	100.00 %	0.01 %
Severn	2	191	745,671	191	100.00 %	0.03 %
Shallotte	3	4,185	745,671	4,185	100.00 %	0.56 %
Sharpsburg	2	1,697	745,671	1,697	100.00 %	0.23 %
Shelby	13	21,918	745,670	21,918	100.00 %	2.94 %
Siler City	5	7,702	745,671	7,702	100.00 %	1.03 %
Simpson	1	390	745,670	390	100.00 %	0.05 %
Sims	2	275	745,671	275	100.00 %	0.04 %
Smithfield	3	11,292	745,671	11,292	100.00 %	1.51 %
Snow Hill	2	1,481	745,671	1,481	100.00 %	0.20 %
Southern Pines	6	15,545	745,671	15,545	100.00 %	2.08 %
Southern Shores	1	3,090	745,670	3,090	100.00 %	0.41 %
Southport	3	3,971	745,671	3,971	100.00 %	0.53 %
Sparta	10	1,834	745,670	1,834	100.00 %	0.25 %
Speed	2	63	745,671	63	100.00 %	0.01 %
Spencer	11	3,308	745,670	3,308	100.00 %	0.44 %
Spencer Mountain	13	0	745,670	0	0.00 %	0.00 %
Spindale	13	4,225	745,670	4,225	100.00 %	0.57 %
Spring Hope	2	1,309	745,671	1,309	100.00 %	0.18 %
Spring Lake	6	11,660	745,671	11,660	100.00 %	1.56 %
Spruce Pine	14	2,194	745,670	2,194	100.00 %	0.29 %
Staley	9	397	745,670	397	100.00 %	0.05 %
Stallings	9	16,112	745,670	15,728	97.62 %	2.11 %
	12	16,112	745,671	384	2.38 %	0.05 %
Stanfield	9	1,585	745,670	1,585	100.00 %	0.21 %
Stanley	13	3,963	745,670	3,963	100.00 %	0.53 %
Stantonsburg	2	762	745,671	762	100.00 %	0.10 %
Star	9	806	745,670	806	100.00 %	0.11 %
Statesville	10	28,419	745,670	2	0.01 %	0.00 %
	11	28,419	745,670	28,417	99.99 %	3.81 %
Stedman	6	1,277	745,671	1,277	100.00 %	0.17 %
Stem	2	960	745,671	960	100.00 %	0.13 %
Stokesdale	8	5,924	745,671	5,924	100.00 %	0.79 %

Municipality - District Report

District Plan: CCG22-5

Municipality	District	Total Muni Population	Total District Population	Muni Pop in District	Percent of Muni Pop in District	Percent of District Pop in Muni
Stoneville	7	1,308	745,671	1,308	100.00 %	0.18 %
Stonewall	1	214	745,670	214	100.00 %	0.03 %
Stovall	2	324	745,671	324	100.00 %	0.04 %
Sugar Mountain	10	371	745,670	371	100.00 %	0.05 %
Summerfield	8	10,951	745,671	10,951	100.00 %	1.47 %
Sunset Beach	3	4,175	745,671	4,175	100.00 %	0.56 %
Surf City	1	3,867	745,670	334	8.64 %	0.04 %
	3	3,867	745,671	3,533	91.36 %	0.47 %
Swansboro	1	3,744	745,670	3,744	100.00 %	0.50 %
Swepsonville	7	2,445	745,671	2,445	100.00 %	0.33 %
Sylva	14	2,578	745,670	2,578	100.00 %	0.35 %
Tabor City	3	3,781	745,671	3,781	100.00 %	0.51 %
Tarboro	2	10,721	745,671	10,721	100.00 %	1.44 %
Tar Heel	3	90	745,671	90	100.00 %	0.01 %
Taylorsville	10	2,320	745,670	2,320	100.00 %	0.31 %
Taylortown	6	634	745,671	634	100.00 %	0.09 %
Teachey	3	448	745,671	448	100.00 %	0.06 %
Thomasville	9	27,183	745,670	521	1.92 %	0.07 %
	11	27,183	745,670	26,662	98.08 %	3.58 %
Tobaccoville	10	2,578	745,670	2,578	100.00 %	0.35 %
Topsail Beach	3	461	745,671	461	100.00 %	0.06 %
Trenton	1	238	745,670	238	100.00 %	0.03 %
Trent Woods	1	4,074	745,670	4,074	100.00 %	0.55 %
Trinity	9	7,006	745,670	7,006	100.00 %	0.94 %
Troutman	11	3,698	745,670	3,698	100.00 %	0.50 %
Troy	9	2,850	745,670	2,850	100.00 %	0.38 %
Tryon	14	1,562	745,670	1,562	100.00 %	0.21 %
Turkey	3	213	745,671	213	100.00 %	0.03 %
Unionville	9	6,643	745,670	6,643	100.00 %	0.89 %
Valdese	10	4,689	745,670	4,689	100.00 %	0.63 %
Vanceboro	1	869	745,670	869	100.00 %	0.12 %
Vandemere	1	246	745,670	246	100.00 %	0.03 %
Varnamtown	3	525	745,671	525	100.00 %	0.07 %
Vass	6	952	745,671	952	100.00 %	0.13 %
Waco	13	310	745,670	310	100.00 %	0.04 %
Wade	6	638	745,671	638	100.00 %	0.09 %
Wadesboro	9	5,008	745,670	5,008	100.00 %	0.67 %
Wagram	6	615	745,671	615	100.00 %	0.08 %
Wake Forest	2	47,601	745,671	1,504	3.16 %	0.20 %
	4	47,601	745,671	46,097	96.84 %	6.18 %
Walkertown	8	5,692	745,671	5,692	100.00 %	0.76 %
Wallace	3	3,413	745,671	3,413	100.00 %	0.46 %

Municipality - District Report

District Plan: CCG22-5

Municipality	District	Total Muni Population	Total District Population	Muni Pop in District	Percent of Muni Pop in District	Percent of District Pop in Muni
Wallburg	11	3,051	745,670	3,051	100.00 %	0.41 %
Walnut Cove	10	1,586	745,670	1,586	100.00 %	0.21 %
Walnut Creek	1	1,084	745,670	1,084	100.00 %	0.15 %
Walstonburg	2	193	745,671	193	100.00 %	0.03 %
Warrenton	2	851	745,671	851	100.00 %	0.11 %
Warsaw	3	2,733	745,671	2,733	100.00 %	0.37 %
Washington	1	9,875	745,670	9,875	100.00 %	1.32 %
Washington Park	1	392	745,670	392	100.00 %	0.05 %
Watha	3	181	745,671	181	100.00 %	0.02 %
Waxhaw	9	20,534	745,670	20,534	100.00 %	2.75 %
Waynesville	14	10,140	745,670	10,140	100.00 %	1.36 %
Weaverville	14	4,567	745,670	4,567	100.00 %	0.61 %
Webster	14	372	745,670	372	100.00 %	0.05 %
Weddington	9	13,181	745,670	13,176	99.96 %	1.77 %
	12	13,181	745,671	5	0.04 %	0.00 %
Weldon	2	1,444	745,671	1,444	100.00 %	0.19 %
Wendell	4	9,793	745,671	9,793	100.00 %	1.31 %
Wentworth	7	2,662	745,671	2,662	100.00 %	0.36 %
Wesley Chapel	9	8,681	745,670	8,681	100.00 %	1.16 %
West Jefferson	10	1,279	745,670	1,279	100.00 %	0.17 %
Whispering Pines	6	4,987	745,671	4,987	100.00 %	0.67 %
Whitakers	2	627	745,671	627	100.00 %	0.08 %
White Lake	3	843	745,671	843	100.00 %	0.11 %
Whiteville	3	4,766	745,671	4,766	100.00 %	0.64 %
Whitsett	8	584	745,671	584	100.00 %	0.08 %
Wilkesboro	10	3,687	745,670	3,687	100.00 %	0.49 %
Williamston	2	5,248	745,671	5,248	100.00 %	0.70 %
Wilmington	3	115,451	745,671	115,451	100.00 %	15.48 %
Wilson	2	47,851	745,671	47,851	100.00 %	6.42 %
Wilson's Mills	3	2,534	745,671	2,534	100.00 %	0.34 %
	5	2,534	745,671	0	0.00 %	0.00 %
Windsor	2	3,582	745,671	3,582	100.00 %	0.48 %
Winfall	2	555	745,671	555	100.00 %	0.07 %
Wingate	9	4,055	745,670	4,055	100.00 %	0.54 %
Winston-Salem	8	249,545	745,671	138,601	55.54 %	18.59 %
	10	249,545	745,670	110,944	44.46 %	14.88 %
Winterville	2	10,462	745,671	10,462	100.00 %	1.40 %
Winton	2	629	745,671	629	100.00 %	0.08 %
Woodfin	14	7,936	745,670	7,936	100.00 %	1.06 %
Woodland	2	557	745,671	557	100.00 %	0.07 %
Wrightsville Beach	3	2,473	745,671	2,473	100.00 %	0.33 %
Yadkinville	10	2,995	745,670	2,995	100.00 %	0.40 %

Municipality - District Report

District Plan: CCG22-5

Municipality	District	Total Muni Population	Total District Population	Muni Pop in District	Percent of Muni Pop in District	Percent of District Pop in Muni
Yanceyville	7	1,937	745,671	1,937	100.00 %	0.26 %
Youngsville	2	2,016	745,671	2,016	100.00 %	0.27 %
Zebulon	3	6,903	745,671	0	0.00 %	0.00 %
	4	6,903	745,671	6,903	100.00 %	0.93 %
			Assigned Geography Total:	**6,017,605**		

Report display: all municipalities

Total Municipalities Statewide: 553

Fully Assigned Municipalities: 553

Partially Assigned Municipalities: 0

Fully Unassigned Municipalities: 0

Total Districts Assigned: 14

Split Municipalities: 36

Splits Involving Population: 27

Municipality by County - District Report

District Plan: CCG22-5

Municipality	District	Total Muni Population	Total District Population	Muni Pop in District	Percent of Muni Pop in District	Percent of District Pop in Muni
Aberdeen	6	8,516	745,671	8,516	100.00 %	1.14 %
Ahoskie	2	4,891	745,671	4,891	100.00 %	0.66 %
Alamance	7	988	745,671	988	100.00 %	0.13 %
Albemarle	9	16,432	745,670	16,432	100.00 %	2.20 %
Alliance	1	733	745,670	733	100.00 %	0.10 %
Andrews	14	1,667	745,670	1,667	100.00 %	0.22 %
Angier (Harnett)	5	4,709	745,671	4,709	100.00 %	0.63 %
Angier (Wake)	5	556	745,671	556	100.00 %	0.07 %
Ansonville	9	440	745,670	440	100.00 %	0.06 %
Apex	5	58,780	745,671	58,780	100.00 %	7.88 %
Arapahoe	1	416	745,670	416	100.00 %	0.06 %
Archdale (Guilford)	8	380	745,671	380	100.00 %	0.05 %
Archdale (Randolph)	9	11,527	745,670	11,527	100.00 %	1.55 %
Archer Lodge	5	4,797	745,671	4,797	100.00 %	0.64 %
Asheboro	9	27,156	745,670	27,156	100.00 %	3.64 %
Asheville	14	94,589	745,670	94,589	100.00 %	12.69 %
Askewville	2	184	745,671	184	100.00 %	0.02 %
Atkinson	3	296	745,671	296	100.00 %	0.04 %
Atlantic Beach	1	1,364	745,670	1,364	100.00 %	0.18 %
Aulander	2	763	745,671	763	100.00 %	0.10 %
Aurora	1	455	745,670	455	100.00 %	0.06 %
Autryville	3	167	745,671	167	100.00 %	0.02 %
Ayden	1	4,977	745,670	4,977	100.00 %	0.67 %
Badin	9	2,024	745,670	2,024	100.00 %	0.27 %
Bailey	2	568	745,671	568	100.00 %	0.08 %
Bakersville	14	450	745,670	450	100.00 %	0.06 %
Bald Head Island	3	268	745,671	268	100.00 %	0.04 %
Banner Elk	10	1,049	745,670	1,049	100.00 %	0.14 %
Bath	1	245	745,670	245	100.00 %	0.03 %
Bayboro	1	1,161	745,670	1,161	100.00 %	0.16 %
Bear Grass	2	89	745,671	89	100.00 %	0.01 %
Beaufort	1	4,464	745,670	4,464	100.00 %	0.60 %
Beech Mountain (Avery)	10	62	745,670	62	100.00 %	0.01 %
Beech Mountain (Watauga)	10	613	745,670	613	100.00 %	0.08 %
Belhaven	1	1,410	745,670	1,410	100.00 %	0.19 %
Belmont	13	15,010	745,670	15,010	100.00 %	2.01 %
Belville	3	2,406	745,671	2,406	100.00 %	0.32 %
Belwood	13	857	745,670	857	100.00 %	0.11 %
Benson (Harnett)	5	0	745,671	0	0.00 %	0.00 %
Benson (Johnston)	3	3,967	745,671	3,967	100.00 %	0.53 %
Bermuda Run	11	3,120	745,670	3,120	100.00 %	0.42 %

Municipality by County - District Report

District Plan: CCG22-5

Municipality	District	Total Muni Population	Total District Population	Muni Pop in District	Percent of Muni Pop in District	Percent of District Pop in Muni
Bessemer City	13	5,428	745,670	5,428	100.00 %	0.73 %
Bethania	10	344	745,670	344	100.00 %	0.05 %
Bethel	2	1,373	745,671	1,373	100.00 %	0.18 %
Beulaville	3	1,116	745,671	1,116	100.00 %	0.15 %
Biltmore Forest	14	1,409	745,670	1,409	100.00 %	0.19 %
Biscoe	9	1,848	745,670	1,848	100.00 %	0.25 %
Black Creek	2	692	745,671	692	100.00 %	0.09 %
Black Mountain	14	8,426	745,670	8,426	100.00 %	1.13 %
Bladenboro	3	1,648	745,671	1,648	100.00 %	0.22 %
Blowing Rock (Caldwell)	10	91	745,670	91	100.00 %	0.01 %
Blowing Rock (Watauga)	10	1,285	745,670	1,285	100.00 %	0.17 %
Boardman	3	166	745,671	166	100.00 %	0.02 %
Bogue	1	695	745,670	695	100.00 %	0.09 %
Boiling Spring Lakes	3	5,943	745,671	5,943	100.00 %	0.80 %
Boiling Springs	13	4,615	745,670	4,615	100.00 %	0.62 %
Bolivia	3	149	745,671	149	100.00 %	0.02 %
Bolton	3	519	745,671	519	100.00 %	0.07 %
Boone	10	19,092	745,670	19,092	100.00 %	2.56 %
Boonville	10	1,185	745,670	1,185	100.00 %	0.16 %
Bostic	13	355	745,670	355	100.00 %	0.05 %
Brevard	14	7,744	745,670	7,744	100.00 %	1.04 %
Bridgeton	1	349	745,670	349	100.00 %	0.05 %
Broadway (Harnett)	5	0	745,671	0	0.00 %	0.00 %
Broadway (Lee)	5	1,267	745,671	1,267	100.00 %	0.17 %
Brookford	11	442	745,670	442	100.00 %	0.06 %
Brunswick	3	973	745,671	973	100.00 %	0.13 %
Bryson City	14	1,558	745,670	1,558	100.00 %	0.21 %
Bunn	2	327	745,671	327	100.00 %	0.04 %
Burgaw	3	3,088	745,671	3,088	100.00 %	0.41 %
Burlington (Alamance)	7	55,481	745,671	55,481	100.00 %	7.44 %
Burlington (Guilford)	8	1,822	745,671	1,822	100.00 %	0.24 %
Burnsville	14	1,614	745,670	1,614	100.00 %	0.22 %
Butner	2	8,397	745,671	8,397	100.00 %	1.13 %
Cajah's Mountain	10	2,722	745,670	2,722	100.00 %	0.37 %
Calabash	3	2,011	745,671	2,011	100.00 %	0.27 %
Calypso	3	327	745,671	327	100.00 %	0.04 %
Cameron	6	244	745,671	244	100.00 %	0.03 %
Candor (Montgomery)	9	813	745,670	813	100.00 %	0.11 %
Candor (Moore)	6	0	745,671	0	0.00 %	0.00 %
Canton	14	4,422	745,670	4,422	100.00 %	0.59 %
Cape Carteret	1	2,224	745,670	2,224	100.00 %	0.30 %

Municipality by County - District Report

District Plan: CCG22-5

Municipality	District	Total Muni Population	Total District Population	Muni Pop in District	Percent of Muni Pop in District	Percent of District Pop in Muni
Carolina Beach	3	6,564	745,671	6,564	100.00 %	0.88 %
Carolina Shores	3	4,588	745,671	4,588	100.00 %	0.62 %
Carrboro	7	21,295	745,671	21,295	100.00 %	2.86 %
Carthage	6	2,775	745,671	2,775	100.00 %	0.37 %
Cary (Chatham)	5	3,709	745,671	3,709	100.00 %	0.50 %
Cary (Wake)	4	171,012	745,671	30,544	17.86 %	4.10 %
	5	171,012	745,671	140,468	82.14 %	18.84 %
Casar	13	305	745,670	305	100.00 %	0.04 %
Castalia	2	264	745,671	264	100.00 %	0.04 %
Caswell Beach	3	395	745,671	395	100.00 %	0.05 %
Catawba	11	702	745,670	702	100.00 %	0.09 %
Cedar Point	1	1,764	745,670	1,764	100.00 %	0.24 %
Cedar Rock	10	301	745,670	301	100.00 %	0.04 %
Cerro Gordo	3	131	745,671	131	100.00 %	0.02 %
Chadbourn	3	1,574	745,671	1,574	100.00 %	0.21 %
Chapel Hill (Durham)	7	2,906	745,671	2,906	100.00 %	0.39 %
Chapel Hill (Orange)	7	59,054	745,671	59,054	100.00 %	7.92 %
Charlotte	12	874,579	745,671	670,083	76.62 %	89.86 %
	13	874,579	745,670	204,496	23.38 %	27.42 %
Cherryville	13	6,078	745,670	6,078	100.00 %	0.82 %
Chimney Rock Village	14	140	745,670	140	100.00 %	0.02 %
China Grove	11	4,434	745,670	4,434	100.00 %	0.59 %
Chocowinity	1	722	745,670	722	100.00 %	0.10 %
Claremont	11	1,692	745,670	1,692	100.00 %	0.23 %
Clarkton	3	614	745,671	614	100.00 %	0.08 %
Clayton (Johnston)	5	26,307	745,671	26,307	100.00 %	3.53 %
Clayton (Wake)	4	0	745,671	0	0.00 %	0.00 %
Clemmons	10	21,163	745,670	21,163	100.00 %	2.84 %
Cleveland	11	846	745,670	846	100.00 %	0.11 %
Clinton	3	8,383	745,671	8,383	100.00 %	1.12 %
Clyde	14	1,368	745,670	1,368	100.00 %	0.18 %
Coats	5	2,155	745,671	2,155	100.00 %	0.29 %
Cofield	2	267	745,671	267	100.00 %	0.04 %
Colerain	2	217	745,671	217	100.00 %	0.03 %
Columbia	1	610	745,670	610	100.00 %	0.08 %
Columbus	14	1,060	745,670	1,060	100.00 %	0.14 %
Como	2	67	745,671	67	100.00 %	0.01 %
Concord	9	105,240	745,670	105,240	100.00 %	14.11 %
Conetoe	2	198	745,671	198	100.00 %	0.03 %
Connelly Springs	10	1,529	745,670	1,529	100.00 %	0.21 %
Conover	11	8,421	745,670	8,421	100.00 %	1.13 %

Municipality by County - District Report

District Plan: CCG22-5

Municipality	District	Total Muni Population	Total District Population	Muni Pop in District	Percent of Muni Pop in District	Percent of District Pop in Muni
Conway	2	752	745,671	752	100.00 %	0.10 %
Cooleemee	11	940	745,670	940	100.00 %	0.13 %
Cornelius	13	31,412	745,670	31,412	100.00 %	4.21 %
Cove City	1	378	745,670	378	100.00 %	0.05 %
Cramerton	13	5,296	745,670	5,296	100.00 %	0.71 %
Creedmoor	2	4,866	745,671	4,866	100.00 %	0.65 %
Creswell	2	207	745,671	207	100.00 %	0.03 %
Crossnore	10	143	745,670	143	100.00 %	0.02 %
Dallas	13	5,927	745,670	5,927	100.00 %	0.79 %
Danbury	10	189	745,670	189	100.00 %	0.03 %
Davidson (Iredell)	11	378	745,670	378	100.00 %	0.05 %
Davidson (Mecklenburg)	13	14,728	745,670	14,728	100.00 %	1.98 %
Dellview	13	6	745,670	6	100.00 %	0.00 %
Denton	9	1,494	745,670	1,494	100.00 %	0.20 %
Dillsboro	14	213	745,670	213	100.00 %	0.03 %
Dobbins Heights	6	687	745,671	687	100.00 %	0.09 %
Dobson	10	1,462	745,670	1,462	100.00 %	0.20 %
Dortches	2	1,082	745,671	1,082	100.00 %	0.15 %
Dover	1	349	745,670	349	100.00 %	0.05 %
Drexel	10	1,760	745,670	1,760	100.00 %	0.24 %
Dublin	3	267	745,671	267	100.00 %	0.04 %
Duck	1	742	745,670	742	100.00 %	0.10 %
Dunn	6	8,446	745,671	8,446	100.00 %	1.13 %
Durham (Durham)	5	283,093	745,671	49,765	17.58 %	6.67 %
	7	283,093	745,671	233,328	82.42 %	31.29 %
Durham (Orange)	7	144	745,671	144	100.00 %	0.02 %
Durham (Wake)	4	269	745,671	269	100.00 %	0.04 %
	5	269	745,671	0	0.00 %	0.00 %
Earl	13	198	745,670	198	100.00 %	0.03 %
East Arcadia	3	418	745,671	418	100.00 %	0.06 %
East Bend	10	634	745,670	634	100.00 %	0.09 %
East Laurinburg	6	234	745,671	234	100.00 %	0.03 %
East Spencer	11	1,567	745,670	1,567	100.00 %	0.21 %
Eastover	6	3,656	745,671	3,656	100.00 %	0.49 %
Eden	7	15,421	745,671	15,421	100.00 %	2.07 %
Edenton	2	4,460	745,671	4,460	100.00 %	0.60 %
Elizabeth City (Camden)	2	38	745,671	38	100.00 %	0.01 %
Elizabeth City (Pasquotank)	2	18,593	745,671	18,593	100.00 %	2.49 %
Elizabethtown	3	3,296	745,671	3,296	100.00 %	0.44 %
Elk Park	10	542	745,670	542	100.00 %	0.07 %
Elkin (Surry)	10	4,049	745,670	4,049	100.00 %	0.54 %

Municipality by County - District Report

District Plan: CCG22-5

Municipality	District	Total Muni Population	Total District Population	Muni Pop in District	Percent of Muni Pop in District	Percent of District Pop in Muni
Elkin (Wilkes)	10	73	745,670	73	100.00 %	0.01 %
Ellenboro	13	723	745,670	723	100.00 %	0.10 %
Ellerbe	6	864	745,671	864	100.00 %	0.12 %
Elm City (Nash)	2	0	745,671	0	0.00 %	0.00 %
Elm City (Wilson)	2	1,218	745,671	1,218	100.00 %	0.16 %
Elon	7	11,336	745,671	11,336	100.00 %	1.52 %
Emerald Isle	1	3,847	745,670	3,847	100.00 %	0.52 %
Enfield	2	1,865	745,671	1,865	100.00 %	0.25 %
Erwin	5	4,542	745,671	0	0.00 %	0.00 %
	6	4,542	745,671	4,542	100.00 %	0.61 %
Eureka	1	214	745,670	214	100.00 %	0.03 %
Everetts	2	150	745,671	150	100.00 %	0.02 %
Fair Bluff	3	709	745,671	709	100.00 %	0.10 %
Fairmont	6	2,191	745,671	2,191	100.00 %	0.29 %
Fairview	9	3,456	745,670	3,456	100.00 %	0.46 %
Faison (Duplin)	3	784	745,671	784	100.00 %	0.11 %
Faison (Sampson)	3	0	745,671	0	0.00 %	0.00 %
Faith	11	819	745,670	819	100.00 %	0.11 %
Falcon (Cumberland)	6	324	745,671	324	100.00 %	0.04 %
Falcon (Sampson)	3	0	745,671	0	0.00 %	0.00 %
Falkland	2	47	745,671	47	100.00 %	0.01 %
Fallston	13	627	745,670	627	100.00 %	0.08 %
Farmville	2	4,461	745,671	4,461	100.00 %	0.60 %
Fayetteville	6	208,501	745,671	208,501	100.00 %	27.96 %
Flat Rock	14	3,486	745,670	3,486	100.00 %	0.47 %
Fletcher	14	7,987	745,670	7,987	100.00 %	1.07 %
Fontana Dam	14	13	745,670	13	100.00 %	0.00 %
Forest City	13	7,377	745,670	7,377	100.00 %	0.99 %
Forest Hills	14	303	745,670	303	100.00 %	0.04 %
Fountain	2	385	745,671	385	100.00 %	0.05 %
Four Oaks	3	2,158	745,671	2,158	100.00 %	0.29 %
Foxfire	6	1,288	745,671	1,288	100.00 %	0.17 %
Franklin	14	4,175	745,670	4,175	100.00 %	0.56 %
Franklinton	2	2,456	745,671	2,456	100.00 %	0.33 %
Franklinville	9	1,197	745,670	1,197	100.00 %	0.16 %
Fremont	1	1,196	745,670	1,196	100.00 %	0.16 %
Fuquay-Varina (Harnett)	5	0	745,671	0	0.00 %	0.00 %
Fuquay-Varina (Wake)	5	34,152	745,671	34,152	100.00 %	4.58 %
Gamewell	10	3,702	745,670	3,702	100.00 %	0.50 %
Garland	3	595	745,671	595	100.00 %	0.08 %

Municipality by County - District Report

District Plan: CCG22-5

Municipality	District	Total Muni Population	Total District Population	Muni Pop in District	Percent of Muni Pop in District	Percent of District Pop in Muni
Garner	4	31,159	745,671	28,321	90.89 %	3.80 %
	5	31,159	745,671	2,838	9.11 %	0.38 %
Garysburg	2	904	745,671	904	100.00 %	0.12 %
Gaston	2	1,008	745,671	1,008	100.00 %	0.14 %
Gastonia	13	80,411	745,670	80,411	100.00 %	10.78 %
Gatesville	2	267	745,671	267	100.00 %	0.04 %
Gibson	6	449	745,671	449	100.00 %	0.06 %
Gibsonville (Alamance)	7	4,278	745,671	4,278	100.00 %	0.57 %
Gibsonville (Guilford)	8	4,642	745,671	4,642	100.00 %	0.62 %
Glen Alpine	10	1,529	745,670	1,529	100.00 %	0.21 %
Godwin	6	128	745,671	128	100.00 %	0.02 %
Goldsboro	1	33,657	745,670	33,656	100.00 %	4.51 %
	3	33,657	745,671	1	0.00 %	0.00 %
Goldston	5	234	745,671	234	100.00 %	0.03 %
Graham	7	17,157	745,671	17,157	100.00 %	2.30 %
Grandfather Village	10	95	745,670	95	100.00 %	0.01 %
Granite Falls	10	4,965	745,670	4,965	100.00 %	0.67 %
Granite Quarry	11	2,984	745,670	2,984	100.00 %	0.40 %
Grantsboro	1	692	745,670	692	100.00 %	0.09 %
Green Level	7	3,152	745,671	3,152	100.00 %	0.42 %
Greenevers	3	567	745,671	567	100.00 %	0.08 %
Greensboro	8	299,035	745,671	299,035	100.00 %	40.10 %
Greenville	1	87,521	745,670	41,903	47.88 %	5.62 %
	2	87,521	745,671	45,618	52.12 %	6.12 %
Grifton (Lenoir)	1	147	745,670	147	100.00 %	0.02 %
Grifton (Pitt)	1	2,301	745,670	2,301	100.00 %	0.31 %
Grimesland	1	386	745,670	386	100.00 %	0.05 %
Grover	13	802	745,670	802	100.00 %	0.11 %
Halifax	2	170	745,671	170	100.00 %	0.02 %
Hamilton	2	306	745,671	306	100.00 %	0.04 %
Hamlet	6	6,025	745,671	6,025	100.00 %	0.81 %
Harmony	10	543	745,670	543	100.00 %	0.07 %
Harrells (Duplin)	3	0	745,671	0	0.00 %	0.00 %
Harrells (Sampson)	3	160	745,671	160	100.00 %	0.02 %
Harrellsville	2	85	745,671	85	100.00 %	0.01 %
Harrisburg	9	18,967	745,670	18,967	100.00 %	2.54 %
Hassell	2	49	745,671	49	100.00 %	0.01 %
Havelock	1	16,621	745,670	16,621	100.00 %	2.23 %
Haw River	7	2,252	745,671	2,252	100.00 %	0.30 %
Hayesville	14	461	745,670	461	100.00 %	0.06 %
Hemby Bridge	9	1,614	745,670	1,614	100.00 %	0.22 %

Municipality by County - District Report

District Plan: CCG22-5

Municipality	District	Total Muni Population	Total District Population	Muni Pop in District	Percent of Muni Pop in District	Percent of District Pop in Muni
Henderson	2	15,060	745,671	15,060	100.00 %	2.02 %
Hendersonville	14	15,137	745,670	15,137	100.00 %	2.03 %
Hertford	2	1,934	745,671	1,934	100.00 %	0.26 %
Hickory (Burke)	10	79	745,670	79	100.00 %	0.01 %
Hickory (Caldwell)	10	32	745,670	32	100.00 %	0.00 %
Hickory (Catawba)	11	43,379	745,670	43,379	100.00 %	5.82 %
High Point (Davidson)	11	6,646	745,670	6,646	100.00 %	0.89 %
High Point (Forsyth)	8	84	745,671	84	100.00 %	0.01 %
High Point (Guilford)	8	107,321	745,671	107,321	100.00 %	14.39 %
High Point (Randolph)	9	8	745,670	8	100.00 %	0.00 %
High Shoals	13	595	745,670	595	100.00 %	0.08 %
Highlands (Jackson)	14	12	745,670	12	100.00 %	0.00 %
Highlands (Macon)	14	1,060	745,670	1,060	100.00 %	0.14 %
Hildebran	10	1,679	745,670	1,679	100.00 %	0.23 %
Hillsborough	7	9,660	745,671	9,660	100.00 %	1.30 %
Hobgood	2	268	745,671	268	100.00 %	0.04 %
Hoffman	6	418	745,671	418	100.00 %	0.06 %
Holden Beach	3	921	745,671	921	100.00 %	0.12 %
Holly Ridge	1	4,171	745,670	4,171	100.00 %	0.56 %
Holly Springs	5	41,239	745,671	41,239	100.00 %	5.53 %
Hookerton	2	413	745,671	413	100.00 %	0.06 %
Hope Mills	6	17,808	745,671	17,808	100.00 %	2.39 %
Hot Springs	14	520	745,670	520	100.00 %	0.07 %
Hudson	10	3,780	745,670	3,780	100.00 %	0.51 %
Huntersville	13	61,376	745,670	61,376	100.00 %	8.23 %
Indian Beach	1	223	745,670	223	100.00 %	0.03 %
Indian Trail	9	39,997	745,670	39,997	100.00 %	5.36 %
Jackson	2	430	745,671	430	100.00 %	0.06 %
Jacksonville	1	72,723	745,670	72,723	100.00 %	9.75 %
Jamestown	8	3,668	745,671	3,668	100.00 %	0.49 %
Jamesville	2	424	745,671	424	100.00 %	0.06 %
Jefferson	10	1,622	745,670	1,622	100.00 %	0.22 %
Jonesville	10	2,308	745,670	2,308	100.00 %	0.31 %
Kannapolis (Cabarrus)	9	42,846	745,670	42,846	100.00 %	5.75 %
Kannapolis (Rowan)	11	10,268	745,670	10,268	100.00 %	1.38 %
Kelford	2	203	745,671	203	100.00 %	0.03 %
Kenansville	3	770	745,671	770	100.00 %	0.10 %
Kenly (Johnston)	3	1,293	745,671	1,293	100.00 %	0.17 %
Kenly (Wilson)	2	198	745,671	198	100.00 %	0.03 %
Kernersville (Forsyth)	8	25,947	745,671	25,947	100.00 %	3.48 %
Kernersville (Guilford)	8	502	745,671	502	100.00 %	0.07 %

Municipality by County - District Report

District Plan: CCG22-5

Municipality	District	Total Muni Population	Total District Population	Muni Pop in District	Percent of Muni Pop in District	Percent of District Pop in Muni
Kill Devil Hills	1	7,656	745,670	7,656	100.00 %	1.03 %
King (Forsyth)	10	591	745,670	591	100.00 %	0.08 %
King (Stokes)	10	6,606	745,670	6,606	100.00 %	0.89 %
Kings Mountain (Cleveland)	13	10,032	745,670	10,032	100.00 %	1.35 %
Kings Mountain (Gaston)	13	1,110	745,670	1,110	100.00 %	0.15 %
Kingstown	13	656	745,670	656	100.00 %	0.09 %
Kinston	1	19,900	745,670	19,900	100.00 %	2.67 %
Kittrell	2	132	745,671	132	100.00 %	0.02 %
Kitty Hawk	1	3,689	745,670	3,689	100.00 %	0.49 %
Knightdale	4	19,435	745,671	19,435	100.00 %	2.61 %
Kure Beach	3	2,191	745,671	2,191	100.00 %	0.29 %
La Grange	1	2,595	745,670	2,595	100.00 %	0.35 %
Lake Lure	14	1,365	745,670	1,365	100.00 %	0.18 %
Lake Park	9	3,269	745,670	3,269	100.00 %	0.44 %
Lake Santeetlah	14	38	745,670	38	100.00 %	0.01 %
Lake Waccamaw	3	1,296	745,671	1,296	100.00 %	0.17 %
Landis	11	3,690	745,670	3,690	100.00 %	0.49 %
Lansing	10	126	745,670	126	100.00 %	0.02 %
Lasker	2	64	745,671	64	100.00 %	0.01 %
Lattimore	13	406	745,670	406	100.00 %	0.05 %
Laurel Park	14	2,250	745,670	2,250	100.00 %	0.30 %
Laurinburg	6	14,978	745,671	14,978	100.00 %	2.01 %
Lawndale	13	570	745,670	570	100.00 %	0.08 %
Leggett	2	37	745,671	37	100.00 %	0.00 %
Leland	3	22,908	745,671	22,908	100.00 %	3.07 %
Lenoir	10	18,352	745,670	18,352	100.00 %	2.46 %
Lewiston Woodville	2	426	745,671	426	100.00 %	0.06 %
Lewisville	10	13,381	745,670	13,381	100.00 %	1.79 %
Lexington	11	19,632	745,670	19,632	100.00 %	2.63 %
Liberty	9	2,655	745,670	2,655	100.00 %	0.36 %
Lilesville	9	395	745,670	395	100.00 %	0.05 %
Lillington	5	4,735	745,671	3,853	81.37 %	0.52 %
	6	4,735	745,671	882	18.63 %	0.12 %
Lincolnton	11	11,091	745,670	11,091	100.00 %	1.49 %
Linden	6	136	745,671	136	100.00 %	0.02 %
Littleton	2	559	745,671	559	100.00 %	0.07 %
Locust (Cabarrus)	9	541	745,670	541	100.00 %	0.07 %
Locust (Stanly)	9	3,996	745,670	3,996	100.00 %	0.54 %
Long View (Burke)	10	735	745,670	735	100.00 %	0.10 %
Long View (Catawba)	11	4,353	745,670	4,353	100.00 %	0.58 %
Louisburg	2	3,064	745,671	3,064	100.00 %	0.41 %

Municipality by County - District Report

District Plan: CCG22-5

Municipality	District	Total Muni Population	Total District Population	Muni Pop in District	Percent of Muni Pop in District	Percent of District Pop in Muni
Love Valley	10	154	745,670	154	100.00 %	0.02 %
Lowell	13	3,654	745,670	3,654	100.00 %	0.49 %
Lucama	2	1,036	745,671	1,036	100.00 %	0.14 %
Lumber Bridge	6	82	745,671	82	100.00 %	0.01 %
Lumberton	6	19,025	745,671	19,025	100.00 %	2.55 %
Macclesfield	2	413	745,671	413	100.00 %	0.06 %
Macon	2	110	745,671	110	100.00 %	0.01 %
Madison	7	2,129	745,671	2,129	100.00 %	0.29 %
Maggie Valley	14	1,687	745,670	1,687	100.00 %	0.23 %
Magnolia	3	831	745,671	831	100.00 %	0.11 %
Maiden (Catawba)	11	3,736	745,670	3,736	100.00 %	0.50 %
Maiden (Lincoln)	11	0	745,670	0	0.00 %	0.00 %
Manteo	1	1,600	745,670	1,600	100.00 %	0.21 %
Marietta	6	111	745,671	111	100.00 %	0.01 %
Marion	10	7,717	745,670	887	11.49 %	0.12 %
	14	7,717	745,670	6,830	88.51 %	0.92 %
Mars Hill	14	2,007	745,670	2,007	100.00 %	0.27 %
Marshall	14	777	745,670	777	100.00 %	0.10 %
Marshville	9	2,522	745,670	2,522	100.00 %	0.34 %
Marvin	9	6,358	745,670	6,358	100.00 %	0.85 %
Matthews	12	29,435	745,671	29,435	100.00 %	3.95 %
Maxton (Robeson)	6	1,902	745,671	1,902	100.00 %	0.26 %
Maxton (Scotland)	6	208	745,671	208	100.00 %	0.03 %
Mayodan	7	2,418	745,671	2,418	100.00 %	0.32 %
Maysville	1	818	745,670	818	100.00 %	0.11 %
McAdenville	13	890	745,670	890	100.00 %	0.12 %
McDonald	6	94	745,671	94	100.00 %	0.01 %
McFarlan	9	94	745,670	94	100.00 %	0.01 %
Mebane (Alamance)	7	14,626	745,671	14,626	100.00 %	1.96 %
Mebane (Orange)	7	3,171	745,671	3,171	100.00 %	0.43 %
Mesic	1	144	745,670	144	100.00 %	0.02 %
Micro	3	458	745,671	458	100.00 %	0.06 %
Middleburg	2	101	745,671	101	100.00 %	0.01 %
Middlesex	2	912	745,671	912	100.00 %	0.12 %
Midland (Cabarrus)	9	4,684	745,670	4,684	100.00 %	0.63 %
Midland (Mecklenburg)	12	0	745,671	0	0.00 %	0.00 %
Midway	11	4,742	745,670	4,742	100.00 %	0.64 %
Mills River	14	7,078	745,670	7,078	100.00 %	0.95 %
Milton	7	155	745,671	155	100.00 %	0.02 %
Mineral Springs	9	3,159	745,670	3,159	100.00 %	0.42 %
Minnesott Beach	1	530	745,670	530	100.00 %	0.07 %

Municipality by County - District Report

District Plan: CCG22-5

Municipality	District	Total Muni Population	Total District Population	Muni Pop in District	Percent of Muni Pop in District	Percent of District Pop in Muni
Mint Hill (Mecklenburg)	12	26,444	745,671	26,444	100.00 %	3.55 %
Mint Hill (Union)	9	6	745,670	6	100.00 %	0.00 %
Misenheimer	9	650	745,670	650	100.00 %	0.09 %
Mocksville	11	5,900	745,670	5,900	100.00 %	0.79 %
Momeyer	2	277	745,671	277	100.00 %	0.04 %
Monroe	9	34,562	745,670	34,562	100.00 %	4.64 %
Montreat	14	901	745,670	901	100.00 %	0.12 %
Mooresboro	13	293	745,670	293	100.00 %	0.04 %
Mooresville	11	50,193	745,670	50,193	100.00 %	6.73 %
Morehead City	1	9,556	745,670	9,556	100.00 %	1.28 %
Morganton	10	17,474	745,670	17,474	100.00 %	2.34 %
Morrisville (Durham)	5	207	745,671	207	100.00 %	0.03 %
Morrisville (Wake)	5	29,423	745,671	29,423	100.00 %	3.95 %
Morven	9	329	745,670	329	100.00 %	0.04 %
Mount Airy	10	10,676	745,670	10,676	100.00 %	1.43 %
Mount Gilead	9	1,171	745,670	1,171	100.00 %	0.16 %
Mount Holly	13	17,703	745,670	17,703	100.00 %	2.37 %
Mount Olive (Duplin)	3	5	745,671	5	100.00 %	0.00 %
Mount Olive (Wayne)	1	4,193	745,670	22	0.52 %	0.00 %
	3	4,193	745,671	4,171	99.48 %	0.56 %
Mount Pleasant	9	1,671	745,670	1,671	100.00 %	0.22 %
Murfreesboro	2	2,619	745,671	2,619	100.00 %	0.35 %
Murphy	14	1,608	745,670	1,608	100.00 %	0.22 %
Nags Head	1	3,168	745,670	3,168	100.00 %	0.42 %
Nashville	2	5,632	745,671	5,632	100.00 %	0.76 %
Navassa	3	1,367	745,671	1,367	100.00 %	0.18 %
New Bern	1	31,291	745,670	31,291	100.00 %	4.20 %
New London	9	607	745,670	607	100.00 %	0.08 %
Newland	10	715	745,670	715	100.00 %	0.10 %
Newport	1	4,364	745,670	4,364	100.00 %	0.59 %
Newton	11	13,148	745,670	13,148	100.00 %	1.76 %
Newton Grove	3	585	745,671	585	100.00 %	0.08 %
Norlina	2	920	745,671	920	100.00 %	0.12 %
Norman	6	100	745,671	100	100.00 %	0.01 %
North Topsail Beach	1	1,005	745,670	1,005	100.00 %	0.13 %
North Wilkesboro	10	4,382	745,670	4,382	100.00 %	0.59 %
Northwest	3	703	745,671	703	100.00 %	0.09 %
Norwood	9	2,367	745,670	2,367	100.00 %	0.32 %
Oak City	2	266	745,671	266	100.00 %	0.04 %
Oak Island	3	8,396	745,671	8,396	100.00 %	1.13 %
Oak Ridge	8	7,474	745,671	7,474	100.00 %	1.00 %

Municipality by County - District Report

District Plan: CCG22-5

Municipality	District	Total Muni Population	Total District Population	Muni Pop in District	Percent of Muni Pop in District	Percent of District Pop in Muni
Oakboro	9	2,128	745,670	2,128	100.00 %	0.29 %
Ocean Isle Beach	3	867	745,671	867	100.00 %	0.12 %
Old Fort	14	811	745,670	811	100.00 %	0.11 %
Oriental	1	880	745,670	880	100.00 %	0.12 %
Orrum	6	59	745,671	59	100.00 %	0.01 %
Ossipee	7	536	745,671	536	100.00 %	0.07 %
Oxford	2	8,628	745,671	8,628	100.00 %	1.16 %
Pantego	1	164	745,670	164	100.00 %	0.02 %
Parkton	6	504	745,671	504	100.00 %	0.07 %
Parmele	2	243	745,671	243	100.00 %	0.03 %
Patterson Springs	13	571	745,670	571	100.00 %	0.08 %
Peachland	9	390	745,670	390	100.00 %	0.05 %
Peletier	1	769	745,670	769	100.00 %	0.10 %
Pembroke	6	2,823	745,671	2,823	100.00 %	0.38 %
Pikeville	1	712	745,670	712	100.00 %	0.10 %
Pilot Mountain	10	1,440	745,670	1,440	100.00 %	0.19 %
Pine Knoll Shores	1	1,388	745,670	1,388	100.00 %	0.19 %
Pine Level	3	2,046	745,671	2,046	100.00 %	0.27 %
Pinebluff	6	1,473	745,671	1,473	100.00 %	0.20 %
Pinehurst	6	17,581	745,671	17,581	100.00 %	2.36 %
Pinetops	2	1,200	745,671	1,200	100.00 %	0.16 %
Pineville	12	10,602	745,671	0	0.00 %	0.00 %
	13	10,602	745,670	10,602	100.00 %	1.42 %
Pink Hill	1	451	745,670	451	100.00 %	0.06 %
Pittsboro	5	4,537	745,671	4,537	100.00 %	0.61 %
Pleasant Garden	8	5,000	745,671	5,000	100.00 %	0.67 %
Plymouth	2	3,320	745,671	3,320	100.00 %	0.45 %
Polkton	9	2,250	745,670	2,250	100.00 %	0.30 %
Polkville	13	516	745,670	516	100.00 %	0.07 %
Pollocksville	1	268	745,670	268	100.00 %	0.04 %
Powellsville	2	189	745,671	189	100.00 %	0.03 %
Princeton	3	1,315	745,671	1,315	100.00 %	0.18 %
Princeville	2	1,254	745,671	1,254	100.00 %	0.17 %
Proctorville	6	121	745,671	121	100.00 %	0.02 %
Raeford	6	4,559	745,671	4,559	100.00 %	0.61 %
Raleigh (Durham)	5	1,559	745,671	233	14.95 %	0.03 %
	7	1,559	745,671	1,326	85.05 %	0.18 %
Raleigh (Wake)	4	466,106	745,671	466,106	100.00 %	62.51 %
Ramseur	9	1,774	745,670	1,774	100.00 %	0.24 %
Randleman	9	4,595	745,670	4,595	100.00 %	0.62 %
Ranlo	13	4,511	745,670	4,511	100.00 %	0.60 %

Municipality by County - District Report

District Plan: CCG22-5

Municipality	District	Total Muni Population	Total District Population	Muni Pop in District	Percent of Muni Pop in District	Percent of District Pop in Muni
Raynham	6	60	745,671	60	100.00 %	0.01 %
Red Cross	9	762	745,670	762	100.00 %	0.10 %
Red Oak	2	3,342	745,671	3,342	100.00 %	0.45 %
Red Springs (Hoke)	6	0	745,671	0	0.00 %	0.00 %
Red Springs (Robeson)	6	3,087	745,671	3,087	100.00 %	0.41 %
Reidsville	7	14,583	745,671	14,583	100.00 %	1.96 %
Rennert	6	275	745,671	275	100.00 %	0.04 %
Rhodhiss (Burke)	10	639	745,670	639	100.00 %	0.09 %
Rhodhiss (Caldwell)	10	358	745,670	358	100.00 %	0.05 %
Rich Square	2	894	745,671	894	100.00 %	0.12 %
Richfield	9	582	745,670	582	100.00 %	0.08 %
Richlands	1	2,287	745,670	2,287	100.00 %	0.31 %
River Bend	1	2,902	745,670	2,902	100.00 %	0.39 %
Roanoke Rapids	2	15,229	745,671	15,229	100.00 %	2.04 %
Robbins	6	1,168	745,671	1,168	100.00 %	0.16 %
Robbinsville	14	597	745,670	597	100.00 %	0.08 %
Robersonville	2	1,269	745,671	1,269	100.00 %	0.17 %
Rockingham	6	9,243	745,671	9,243	100.00 %	1.24 %
Rockwell	11	2,302	745,670	2,302	100.00 %	0.31 %
Rocky Mount (Edgecombe)	2	15,414	745,671	15,414	100.00 %	2.07 %
Rocky Mount (Nash)	2	38,927	745,671	38,927	100.00 %	5.22 %
Rolesville	4	9,475	745,671	9,475	100.00 %	1.27 %
Ronda	10	438	745,670	438	100.00 %	0.06 %
Roper	2	485	745,671	485	100.00 %	0.07 %
Rose Hill	3	1,371	745,671	1,371	100.00 %	0.18 %
Roseboro	3	1,163	745,671	1,163	100.00 %	0.16 %
Rosman	14	701	745,670	701	100.00 %	0.09 %
Rowland	6	885	745,671	885	100.00 %	0.12 %
Roxboro	7	8,134	745,671	8,134	100.00 %	1.09 %
Roxobel	2	187	745,671	187	100.00 %	0.03 %
Rural Hall	10	3,351	745,670	3,351	100.00 %	0.45 %
Ruth	13	347	745,670	347	100.00 %	0.05 %
Rutherford College (Burke)	10	1,226	745,670	1,226	100.00 %	0.16 %
Rutherford College (Caldwell)	10	0	745,670	0	0.00 %	0.00 %
Rutherfordton	13	3,640	745,670	3,640	100.00 %	0.49 %
Salemburg	3	457	745,671	457	100.00 %	0.06 %
Salisbury	11	35,540	745,670	35,540	100.00 %	4.77 %
Saluda (Henderson)	14	11	745,670	11	100.00 %	0.00 %
Saluda (Polk)	14	620	745,670	620	100.00 %	0.08 %
Sandy Creek	3	248	745,671	248	100.00 %	0.03 %
Sandyfield	3	430	745,671	430	100.00 %	0.06 %

Municipality by County - District Report

District Plan: CCG22-5

Municipality	District	Total Muni Population	Total District Population	Muni Pop in District	Percent of Muni Pop in District	Percent of District Pop in Muni
Sanford	5	30,261	745,671	30,261	100.00 %	4.06 %
Saratoga	2	353	745,671	353	100.00 %	0.05 %
Sawmills	10	5,020	745,670	5,020	100.00 %	0.67 %
Scotland Neck	2	1,640	745,671	1,640	100.00 %	0.22 %
Seaboard	2	542	745,671	542	100.00 %	0.07 %
Seagrove	9	235	745,670	235	100.00 %	0.03 %
Sedalia	8	676	745,671	676	100.00 %	0.09 %
Selma	3	6,317	745,671	6,317	100.00 %	0.85 %
Seven Devils (Avery)	10	38	745,670	38	100.00 %	0.01 %
Seven Devils (Watauga)	10	275	745,670	275	100.00 %	0.04 %
Seven Springs	1	55	745,670	55	100.00 %	0.01 %
Severn	2	191	745,671	191	100.00 %	0.03 %
Shallotte	3	4,185	745,671	4,185	100.00 %	0.56 %
Sharpsburg (Edgecombe)	2	215	745,671	215	100.00 %	0.03 %
Sharpsburg (Nash)	2	1,061	745,671	1,061	100.00 %	0.14 %
Sharpsburg (Wilson)	2	421	745,671	421	100.00 %	0.06 %
Shelby	13	21,918	745,670	21,918	100.00 %	2.94 %
Siler City	5	7,702	745,671	7,702	100.00 %	1.03 %
Simpson	1	390	745,670	390	100.00 %	0.05 %
Sims	2	275	745,671	275	100.00 %	0.04 %
Smithfield	3	11,292	745,671	11,292	100.00 %	1.51 %
Snow Hill	2	1,481	745,671	1,481	100.00 %	0.20 %
Southern Pines	6	15,545	745,671	15,545	100.00 %	2.08 %
Southern Shores	1	3,090	745,670	3,090	100.00 %	0.41 %
Southport	3	3,971	745,671	3,971	100.00 %	0.53 %
Sparta	10	1,834	745,670	1,834	100.00 %	0.25 %
Speed	2	63	745,671	63	100.00 %	0.01 %
Spencer	11	3,308	745,670	3,308	100.00 %	0.44 %
Spencer Mountain	13	0	745,670	0	0.00 %	0.00 %
Spindale	13	4,225	745,670	4,225	100.00 %	0.57 %
Spring Hope	2	1,309	745,671	1,309	100.00 %	0.18 %
Spring Lake	6	11,660	745,671	11,660	100.00 %	1.56 %
Spruce Pine	14	2,194	745,670	2,194	100.00 %	0.29 %
St. Helena	3	417	745,671	417	100.00 %	0.06 %
St. James	3	6,529	745,671	6,529	100.00 %	0.88 %
St. Pauls	6	2,045	745,671	2,045	100.00 %	0.27 %
Staley	9	397	745,670	397	100.00 %	0.05 %
Stallings (Mecklenburg)	12	384	745,671	384	100.00 %	0.05 %
Stallings (Union)	9	15,728	745,670	15,728	100.00 %	2.11 %
Stanfield	9	1,585	745,670	1,585	100.00 %	0.21 %
Stanley	13	3,963	745,670	3,963	100.00 %	0.53 %

Municipality by County - District Report

District Plan: CCG22-5

Municipality	District	Total Muni Population	Total District Population	Muni Pop in District	Percent of Muni Pop in District	Percent of District Pop in Muni
Stantonsburg	2	762	745,671	762	100.00 %	0.10 %
Star	9	806	745,670	806	100.00 %	0.11 %
Statesville	10	28,419	745,670	2	0.01 %	0.00 %
	11	28,419	745,670	28,417	99.99 %	3.81 %
Stedman	6	1,277	745,671	1,277	100.00 %	0.17 %
Stem	2	960	745,671	960	100.00 %	0.13 %
Stokesdale	8	5,924	745,671	5,924	100.00 %	0.79 %
Stoneville	7	1,308	745,671	1,308	100.00 %	0.18 %
Stonewall	1	214	745,670	214	100.00 %	0.03 %
Stovall	2	324	745,671	324	100.00 %	0.04 %
Sugar Mountain	10	371	745,670	371	100.00 %	0.05 %
Summerfield	8	10,951	745,671	10,951	100.00 %	1.47 %
Sunset Beach	3	4,175	745,671	4,175	100.00 %	0.56 %
Surf City (Onslow)	1	334	745,670	334	100.00 %	0.04 %
Surf City (Pender)	3	3,533	745,671	3,533	100.00 %	0.47 %
Swansboro	1	3,744	745,670	3,744	100.00 %	0.50 %
Swepsonville	7	2,445	745,671	2,445	100.00 %	0.33 %
Sylva	14	2,578	745,670	2,578	100.00 %	0.35 %
Tabor City	3	3,781	745,671	3,781	100.00 %	0.51 %
Tar Heel	3	90	745,671	90	100.00 %	0.01 %
Tarboro	2	10,721	745,671	10,721	100.00 %	1.44 %
Taylorsville	10	2,320	745,670	2,320	100.00 %	0.31 %
Taylortown	6	634	745,671	634	100.00 %	0.09 %
Teachey	3	448	745,671	448	100.00 %	0.06 %
Thomasville (Davidson)	11	26,662	745,670	26,662	100.00 %	3.58 %
Thomasville (Randolph)	9	521	745,670	521	100.00 %	0.07 %
Tobaccoville (Forsyth)	10	2,578	745,670	2,578	100.00 %	0.35 %
Tobaccoville (Stokes)	10	0	745,670	0	0.00 %	0.00 %
Topsail Beach	3	461	745,671	461	100.00 %	0.06 %
Trent Woods	1	4,074	745,670	4,074	100.00 %	0.55 %
Trenton	1	238	745,670	238	100.00 %	0.03 %
Trinity	9	7,006	745,670	7,006	100.00 %	0.94 %
Troutman	11	3,698	745,670	3,698	100.00 %	0.50 %
Troy	9	2,850	745,670	2,850	100.00 %	0.38 %
Tryon	14	1,562	745,670	1,562	100.00 %	0.21 %
Turkey	3	213	745,671	213	100.00 %	0.03 %
Unionville	9	6,643	745,670	6,643	100.00 %	0.89 %
Valdese	10	4,689	745,670	4,689	100.00 %	0.63 %
Vanceboro	1	869	745,670	869	100.00 %	0.12 %
Vandemere	1	246	745,670	246	100.00 %	0.03 %
Varnamtown	3	525	745,671	525	100.00 %	0.07 %

Municipality by County - District Report

District Plan: CCG22-5

Municipality	District	Total Muni Population	Total District Population	Muni Pop in District	Percent of Muni Pop in District	Percent of District Pop in Muni
Vass	6	952	745,671	952	100.00 %	0.13 %
Waco	13	310	745,670	310	100.00 %	0.04 %
Wade	6	638	745,671	638	100.00 %	0.09 %
Wadesboro	9	5,008	745,670	5,008	100.00 %	0.67 %
Wagram	6	615	745,671	615	100.00 %	0.08 %
Wake Forest (Franklin)	2	1,504	745,671	1,504	100.00 %	0.20 %
Wake Forest (Wake)	4	46,097	745,671	46,097	100.00 %	6.18 %
Walkertown	8	5,692	745,671	5,692	100.00 %	0.76 %
Wallace (Duplin)	3	3,413	745,671	3,413	100.00 %	0.46 %
Wallace (Pender)	3	0	745,671	0	0.00 %	0.00 %
Wallburg	11	3,051	745,670	3,051	100.00 %	0.41 %
Walnut Cove	10	1,586	745,670	1,586	100.00 %	0.21 %
Walnut Creek	1	1,084	745,670	1,084	100.00 %	0.15 %
Walstonburg	2	193	745,671	193	100.00 %	0.03 %
Warrenton	2	851	745,671	851	100.00 %	0.11 %
Warsaw	3	2,733	745,671	2,733	100.00 %	0.37 %
Washington	1	9,875	745,670	9,875	100.00 %	1.32 %
Washington Park	1	392	745,670	392	100.00 %	0.05 %
Watha	3	181	745,671	181	100.00 %	0.02 %
Waxhaw	9	20,534	745,670	20,534	100.00 %	2.75 %
Waynesville	14	10,140	745,670	10,140	100.00 %	1.36 %
Weaverville	14	4,567	745,670	4,567	100.00 %	0.61 %
Webster	14	372	745,670	372	100.00 %	0.05 %
Weddington (Mecklenburg)	12	5	745,671	5	100.00 %	0.00 %
Weddington (Union)	9	13,176	745,670	13,176	100.00 %	1.77 %
Weldon	2	1,444	745,671	1,444	100.00 %	0.19 %
Wendell	4	9,793	745,671	9,793	100.00 %	1.31 %
Wentworth	7	2,662	745,671	2,662	100.00 %	0.36 %
Wesley Chapel	9	8,681	745,670	8,681	100.00 %	1.16 %
West Jefferson	10	1,279	745,670	1,279	100.00 %	0.17 %
Whispering Pines	6	4,987	745,671	4,987	100.00 %	0.67 %
Whitakers (Edgecombe)	2	290	745,671	290	100.00 %	0.04 %
Whitakers (Nash)	2	337	745,671	337	100.00 %	0.05 %
White Lake	3	843	745,671	843	100.00 %	0.11 %
Whiteville	3	4,766	745,671	4,766	100.00 %	0.64 %
Whitsett	8	584	745,671	584	100.00 %	0.08 %
Wilkesboro	10	3,687	745,670	3,687	100.00 %	0.49 %
Williamston	2	5,248	745,671	5,248	100.00 %	0.70 %
Wilmington	3	115,451	745,671	115,451	100.00 %	15.48 %
Wilson	2	47,851	745,671	47,851	100.00 %	6.42 %

Municipality by County - District Report

District Plan: CCG22-5

Municipality	District	Total Muni Population	Total District Population	Muni Pop in District	Percent of Muni Pop in District	Percent of District Pop in Muni
Wilson's Mills	3	2,534	745,671	2,534	100.00 %	0.34 %
	5	2,534	745,671	0	0.00 %	0.00 %
Windsor	2	3,582	745,671	3,582	100.00 %	0.48 %
Winfall	2	555	745,671	555	100.00 %	0.07 %
Wingate	9	4,055	745,670	4,055	100.00 %	0.54 %
Winston-Salem	8	249,545	745,671	138,601	55.54 %	18.59 %
	10	249,545	745,670	110,944	44.46 %	14.88 %
Winterville	2	10,462	745,671	10,462	100.00 %	1.40 %
Winton	2	629	745,671	629	100.00 %	0.08 %
Woodfin	14	7,936	745,670	7,936	100.00 %	1.06 %
Woodland	2	557	745,671	557	100.00 %	0.07 %
Wrightsville Beach	3	2,473	745,671	2,473	100.00 %	0.33 %
Yadkinville	10	2,995	745,670	2,995	100.00 %	0.40 %
Yanceyville	7	1,937	745,671	1,937	100.00 %	0.26 %
Youngsville	2	2,016	745,671	2,016	100.00 %	0.27 %
Zebulon (Johnston)	3	0	745,671	0	0.00 %	0.00 %
Zebulon (Wake)	4	6,903	745,671	6,903	100.00 %	0.93 %
			Assigned Geography Total:	**6,017,605**		

Report display: all municipalities

Total Municipalities (by County) Statewide: 614

Fully Assigned Municipalities: 614

Partially Assigned Municipalities: 0

Fully Unassigned Municipalities: 0

Total Districts Assigned: 14

Split Municipalities: 16

Splits Involving Population: 12

District - Municipality by County Report

District Plan: CCG22-5

District	Municipality	Total District Population	Total Muni Population	District Pop in Muni	Percent of District Pop in Muni	Percent of Muni Pop in District
1	Alliance	745,670	733	733	0.10 %	100.00 %
	Arapahoe	745,670	416	416	0.06 %	100.00 %
	Atlantic Beach	745,670	1,364	1,364	0.18 %	100.00 %
	Aurora	745,670	455	455	0.06 %	100.00 %
	Ayden	745,670	4,977	4,977	0.67 %	100.00 %
	Bath	745,670	245	245	0.03 %	100.00 %
	Bayboro	745,670	1,161	1,161	0.16 %	100.00 %
	Beaufort	745,670	4,464	4,464	0.60 %	100.00 %
	Belhaven	745,670	1,410	1,410	0.19 %	100.00 %
	Bogue	745,670	695	695	0.09 %	100.00 %
	Bridgeton	745,670	349	349	0.05 %	100.00 %
	Cape Carteret	745,670	2,224	2,224	0.30 %	100.00 %
	Cedar Point	745,670	1,764	1,764	0.24 %	100.00 %
	Chocowinity	745,670	722	722	0.10 %	100.00 %
	Columbia	745,670	610	610	0.08 %	100.00 %
	Cove City	745,670	378	378	0.05 %	100.00 %
	Dover	745,670	349	349	0.05 %	100.00 %
	Duck	745,670	742	742	0.10 %	100.00 %
	Emerald Isle	745,670	3,847	3,847	0.52 %	100.00 %
	Eureka	745,670	214	214	0.03 %	100.00 %
	Fremont	745,670	1,196	1,196	0.16 %	100.00 %
	Goldsboro	745,670	33,657	33,656	4.51 %	100.00 %
	Grantsboro	745,670	692	692	0.09 %	100.00 %
	Greenville	745,670	87,521	41,903	5.62 %	47.88 %
	Grifton (Lenoir)	745,670	147	147	0.02 %	100.00 %
	Grifton (Pitt)	745,670	2,301	2,301	0.31 %	100.00 %
	Grimesland	745,670	386	386	0.05 %	100.00 %
	Havelock	745,670	16,621	16,621	2.23 %	100.00 %
	Holly Ridge	745,670	4,171	4,171	0.56 %	100.00 %
	Indian Beach	745,670	223	223	0.03 %	100.00 %
	Jacksonville	745,670	72,723	72,723	9.75 %	100.00 %
	Kill Devil Hills	745,670	7,656	7,656	1.03 %	100.00 %
	Kinston	745,670	19,900	19,900	2.67 %	100.00 %
	Kitty Hawk	745,670	3,689	3,689	0.49 %	100.00 %
	La Grange	745,670	2,595	2,595	0.35 %	100.00 %
	Manteo	745,670	1,600	1,600	0.21 %	100.00 %
	Maysville	745,670	818	818	0.11 %	100.00 %
	Mesic	745,670	144	144	0.02 %	100.00 %
	Minnesott Beach	745,670	530	530	0.07 %	100.00 %
	Morehead City	745,670	9,556	9,556	1.28 %	100.00 %

District - Municipality by County Report

District Plan: CCG22-5

District	Municipality	Total District Population	Total Muni Population	District Pop in Muni	Percent of District Pop in Muni	Percent of Muni Pop in District
1	Mount Olive (Wayne)	745,670	4,193	22	0.00 %	0.52 %
	Nags Head	745,670	3,168	3,168	0.42 %	100.00 %
	New Bern	745,670	31,291	31,291	4.20 %	100.00 %
	Newport	745,670	4,364	4,364	0.59 %	100.00 %
	North Topsail Beach	745,670	1,005	1,005	0.13 %	100.00 %
	Oriental	745,670	880	880	0.12 %	100.00 %
	Pantego	745,670	164	164	0.02 %	100.00 %
	Peletier	745,670	769	769	0.10 %	100.00 %
	Pikeville	745,670	712	712	0.10 %	100.00 %
	Pine Knoll Shores	745,670	1,388	1,388	0.19 %	100.00 %
	Pink Hill	745,670	451	451	0.06 %	100.00 %
	Pollocksville	745,670	268	268	0.04 %	100.00 %
	Richlands	745,670	2,287	2,287	0.31 %	100.00 %
	River Bend	745,670	2,902	2,902	0.39 %	100.00 %
	Seven Springs	745,670	55	55	0.01 %	100.00 %
	Simpson	745,670	390	390	0.05 %	100.00 %
	Southern Shores	745,670	3,090	3,090	0.41 %	100.00 %
	Stonewall	745,670	214	214	0.03 %	100.00 %
	Surf City (Onslow)	745,670	334	334	0.04 %	100.00 %
	Swansboro	745,670	3,744	3,744	0.50 %	100.00 %
	Trent Woods	745,670	4,074	4,074	0.55 %	100.00 %
	Trenton	745,670	238	238	0.03 %	100.00 %
	Vanceboro	745,670	869	869	0.12 %	100.00 %
	Vandemere	745,670	246	246	0.03 %	100.00 %
	Walnut Creek	745,670	1,084	1,084	0.15 %	100.00 %
	Washington	745,670	9,875	9,875	1.32 %	100.00 %
	Washington Park	745,670	392	392	0.05 %	100.00 %
2	Ahoskie	745,671	4,891	4,891	0.66 %	100.00 %
	Askewville	745,671	184	184	0.02 %	100.00 %
	Aulander	745,671	763	763	0.10 %	100.00 %
	Bailey	745,671	568	568	0.08 %	100.00 %
	Bear Grass	745,671	89	89	0.01 %	100.00 %
	Bethel	745,671	1,373	1,373	0.18 %	100.00 %
	Black Creek	745,671	692	692	0.09 %	100.00 %
	Bunn	745,671	327	327	0.04 %	100.00 %
	Butner	745,671	8,397	8,397	1.13 %	100.00 %
	Castalia	745,671	264	264	0.04 %	100.00 %
	Cofield	745,671	267	267	0.04 %	100.00 %
	Colerain	745,671	217	217	0.03 %	100.00 %
	Como	745,671	67	67	0.01 %	100.00 %

District - Municipality by County Report

District Plan: CCG22-5

District	Municipality	Total District Population	Total Muni Population	District Pop in Muni	Percent of District Pop in Muni	Percent of Muni Pop in District
2	Conetoe	745,671	198	198	0.03 %	100.00 %
	Conway	745,671	752	752	0.10 %	100.00 %
	Creedmoor	745,671	4,866	4,866	0.65 %	100.00 %
	Creswell	745,671	207	207	0.03 %	100.00 %
	Dortches	745,671	1,082	1,082	0.15 %	100.00 %
	Edenton	745,671	4,460	4,460	0.60 %	100.00 %
	Elizabeth City (Camden)	745,671	38	38	0.01 %	100.00 %
	Elizabeth City (Pasquotank)	745,671	18,593	18,593	2.49 %	100.00 %
	Elm City (Nash)	745,671	0	0	0.00 %	0.00 %
	Elm City (Wilson)	745,671	1,218	1,218	0.16 %	100.00 %
	Enfield	745,671	1,865	1,865	0.25 %	100.00 %
	Everetts	745,671	150	150	0.02 %	100.00 %
	Falkland	745,671	47	47	0.01 %	100.00 %
	Farmville	745,671	4,461	4,461	0.60 %	100.00 %
	Fountain	745,671	385	385	0.05 %	100.00 %
	Franklinton	745,671	2,456	2,456	0.33 %	100.00 %
	Garysburg	745,671	904	904	0.12 %	100.00 %
	Gaston	745,671	1,008	1,008	0.14 %	100.00 %
	Gatesville	745,671	267	267	0.04 %	100.00 %
	Greenville	745,671	87,521	45,618	6.12 %	52.12 %
	Halifax	745,671	170	170	0.02 %	100.00 %
	Hamilton	745,671	306	306	0.04 %	100.00 %
	Harrellsville	745,671	85	85	0.01 %	100.00 %
	Hassell	745,671	49	49	0.01 %	100.00 %
	Henderson	745,671	15,060	15,060	2.02 %	100.00 %
	Hertford	745,671	1,934	1,934	0.26 %	100.00 %
	Hobgood	745,671	268	268	0.04 %	100.00 %
	Hookerton	745,671	413	413	0.06 %	100.00 %
	Jackson	745,671	430	430	0.06 %	100.00 %
	Jamesville	745,671	424	424	0.06 %	100.00 %
	Kelford	745,671	203	203	0.03 %	100.00 %
	Kenly (Wilson)	745,671	198	198	0.03 %	100.00 %
	Kittrell	745,671	132	132	0.02 %	100.00 %
	Lasker	745,671	64	64	0.01 %	100.00 %
	Leggett	745,671	37	37	0.00 %	100.00 %
	Lewiston Woodville	745,671	426	426	0.06 %	100.00 %
	Littleton	745,671	559	559	0.07 %	100.00 %
	Louisburg	745,671	3,064	3,064	0.41 %	100.00 %
	Lucama	745,671	1,036	1,036	0.14 %	100.00 %
	Macclesfield	745,671	413	413	0.06 %	100.00 %

District - Municipality by County Report

District Plan: CCG22-5

District	Municipality	Total District Population	Total Muni Population	District Pop in Muni	Percent of District Pop in Muni	Percent of Muni Pop in District
2	Macon	745,671	110	110	0.01 %	100.00 %
	Middleburg	745,671	101	101	0.01 %	100.00 %
	Middlesex	745,671	912	912	0.12 %	100.00 %
	Momeyer	745,671	277	277	0.04 %	100.00 %
	Murfreesboro	745,671	2,619	2,619	0.35 %	100.00 %
	Nashville	745,671	5,632	5,632	0.76 %	100.00 %
	Norlina	745,671	920	920	0.12 %	100.00 %
	Oak City	745,671	266	266	0.04 %	100.00 %
	Oxford	745,671	8,628	8,628	1.16 %	100.00 %
	Parmele	745,671	243	243	0.03 %	100.00 %
	Pinetops	745,671	1,200	1,200	0.16 %	100.00 %
	Plymouth	745,671	3,320	3,320	0.45 %	100.00 %
	Powellsville	745,671	189	189	0.03 %	100.00 %
	Princeville	745,671	1,254	1,254	0.17 %	100.00 %
	Red Oak	745,671	3,342	3,342	0.45 %	100.00 %
	Rich Square	745,671	894	894	0.12 %	100.00 %
	Roanoke Rapids	745,671	15,229	15,229	2.04 %	100.00 %
	Robersonville	745,671	1,269	1,269	0.17 %	100.00 %
	Rocky Mount (Edgecombe)	745,671	15,414	15,414	2.07 %	100.00 %
	Rocky Mount (Nash)	745,671	38,927	38,927	5.22 %	100.00 %
	Roper	745,671	485	485	0.07 %	100.00 %
	Roxobel	745,671	187	187	0.03 %	100.00 %
	Saratoga	745,671	353	353	0.05 %	100.00 %
	Scotland Neck	745,671	1,640	1,640	0.22 %	100.00 %
	Seaboard	745,671	542	542	0.07 %	100.00 %
	Severn	745,671	191	191	0.03 %	100.00 %
	Sharpsburg (Edgecombe)	745,671	215	215	0.03 %	100.00 %
	Sharpsburg (Nash)	745,671	1,061	1,061	0.14 %	100.00 %
	Sharpsburg (Wilson)	745,671	421	421	0.06 %	100.00 %
	Sims	745,671	275	275	0.04 %	100.00 %
	Snow Hill	745,671	1,481	1,481	0.20 %	100.00 %
	Speed	745,671	63	63	0.01 %	100.00 %
	Spring Hope	745,671	1,309	1,309	0.18 %	100.00 %
	Stantonsburg	745,671	762	762	0.10 %	100.00 %
	Stem	745,671	960	960	0.13 %	100.00 %
	Stovall	745,671	324	324	0.04 %	100.00 %
	Tarboro	745,671	10,721	10,721	1.44 %	100.00 %
	Wake Forest (Franklin)	745,671	1,504	1,504	0.20 %	100.00 %
	Walstonburg	745,671	193	193	0.03 %	100.00 %
	Warrenton	745,671	851	851	0.11 %	100.00 %

District - Municipality by County Report

District Plan: CCG22-5

District	Municipality	Total District Population	Total Muni Population	District Pop in Muni	Percent of District Pop in Muni	Percent of Muni Pop in District
2	Weldon	745,671	1,444	1,444	0.19 %	100.00 %
	Whitakers (Edgecombe)	745,671	290	290	0.04 %	100.00 %
	Whitakers (Nash)	745,671	337	337	0.05 %	100.00 %
	Williamston	745,671	5,248	5,248	0.70 %	100.00 %
	Wilson	745,671	47,851	47,851	6.42 %	100.00 %
	Windsor	745,671	3,582	3,582	0.48 %	100.00 %
	Winfall	745,671	555	555	0.07 %	100.00 %
	Winterville	745,671	10,462	10,462	1.40 %	100.00 %
	Winton	745,671	629	629	0.08 %	100.00 %
	Woodland	745,671	557	557	0.07 %	100.00 %
	Youngsville	745,671	2,016	2,016	0.27 %	100.00 %
3	Atkinson	745,671	296	296	0.04 %	100.00 %
	Autryville	745,671	167	167	0.02 %	100.00 %
	Bald Head Island	745,671	268	268	0.04 %	100.00 %
	Belville	745,671	2,406	2,406	0.32 %	100.00 %
	Benson (Johnston)	745,671	3,967	3,967	0.53 %	100.00 %
	Beulaville	745,671	1,116	1,116	0.15 %	100.00 %
	Bladenboro	745,671	1,648	1,648	0.22 %	100.00 %
	Boardman	745,671	166	166	0.02 %	100.00 %
	Boiling Spring Lakes	745,671	5,943	5,943	0.80 %	100.00 %
	Bolivia	745,671	149	149	0.02 %	100.00 %
	Bolton	745,671	519	519	0.07 %	100.00 %
	Brunswick	745,671	973	973	0.13 %	100.00 %
	Burgaw	745,671	3,088	3,088	0.41 %	100.00 %
	Calabash	745,671	2,011	2,011	0.27 %	100.00 %
	Calypso	745,671	327	327	0.04 %	100.00 %
	Carolina Beach	745,671	6,564	6,564	0.88 %	100.00 %
	Carolina Shores	745,671	4,588	4,588	0.62 %	100.00 %
	Caswell Beach	745,671	395	395	0.05 %	100.00 %
	Cerro Gordo	745,671	131	131	0.02 %	100.00 %
	Chadbourn	745,671	1,574	1,574	0.21 %	100.00 %
	Clarkton	745,671	614	614	0.08 %	100.00 %
	Clinton	745,671	8,383	8,383	1.12 %	100.00 %
	Dublin	745,671	267	267	0.04 %	100.00 %
	East Arcadia	745,671	418	418	0.06 %	100.00 %
	Elizabethtown	745,671	3,296	3,296	0.44 %	100.00 %
	Fair Bluff	745,671	709	709	0.10 %	100.00 %
	Faison (Duplin)	745,671	784	784	0.11 %	100.00 %
	Faison (Sampson)	745,671	0	0	0.00 %	0.00 %
	Falcon (Sampson)	745,671	0	0	0.00 %	0.00 %

District - Municipality by County Report

District Plan: CCG22-5

District	Municipality	Total District Population	Total Muni Population	District Pop in Muni	Percent of District Pop in Muni	Percent of Muni Pop in District
3	Four Oaks	745,671	2,158	2,158	0.29 %	100.00 %
	Garland	745,671	595	595	0.08 %	100.00 %
	Goldsboro	745,671	33,657	1	0.00 %	0.00 %
	Greenevers	745,671	567	567	0.08 %	100.00 %
	Harrells (Duplin)	745,671	0	0	0.00 %	0.00 %
	Harrells (Sampson)	745,671	160	160	0.02 %	100.00 %
	Holden Beach	745,671	921	921	0.12 %	100.00 %
	Kenansville	745,671	770	770	0.10 %	100.00 %
	Kenly (Johnston)	745,671	1,293	1,293	0.17 %	100.00 %
	Kure Beach	745,671	2,191	2,191	0.29 %	100.00 %
	Lake Waccamaw	745,671	1,296	1,296	0.17 %	100.00 %
	Leland	745,671	22,908	22,908	3.07 %	100.00 %
	Magnolia	745,671	831	831	0.11 %	100.00 %
	Micro	745,671	458	458	0.06 %	100.00 %
	Mount Olive (Duplin)	745,671	5	5	0.00 %	100.00 %
	Mount Olive (Wayne)	745,671	4,193	4,171	0.56 %	99.48 %
	Navassa	745,671	1,367	1,367	0.18 %	100.00 %
	Newton Grove	745,671	585	585	0.08 %	100.00 %
	Northwest	745,671	703	703	0.09 %	100.00 %
	Oak Island	745,671	8,396	8,396	1.13 %	100.00 %
	Ocean Isle Beach	745,671	867	867	0.12 %	100.00 %
	Pine Level	745,671	2,046	2,046	0.27 %	100.00 %
	Princeton	745,671	1,315	1,315	0.18 %	100.00 %
	Rose Hill	745,671	1,371	1,371	0.18 %	100.00 %
	Roseboro	745,671	1,163	1,163	0.16 %	100.00 %
	Salemburg	745,671	457	457	0.06 %	100.00 %
	Sandy Creek	745,671	248	248	0.03 %	100.00 %
	Sandyfield	745,671	430	430	0.06 %	100.00 %
	Selma	745,671	6,317	6,317	0.85 %	100.00 %
	Shallotte	745,671	4,185	4,185	0.56 %	100.00 %
	Smithfield	745,671	11,292	11,292	1.51 %	100.00 %
	Southport	745,671	3,971	3,971	0.53 %	100.00 %
	St. Helena	745,671	417	417	0.06 %	100.00 %
	St. James	745,671	6,529	6,529	0.88 %	100.00 %
	Sunset Beach	745,671	4,175	4,175	0.56 %	100.00 %
	Surf City (Pender)	745,671	3,533	3,533	0.47 %	100.00 %
	Tabor City	745,671	3,781	3,781	0.51 %	100.00 %
	Tar Heel	745,671	90	90	0.01 %	100.00 %
	Teachey	745,671	448	448	0.06 %	100.00 %
	Topsail Beach	745,671	461	461	0.06 %	100.00 %

District - Municipality by County Report

District Plan: CCG22-5

District	Municipality	Total District Population	Total Muni Population	District Pop in Muni	Percent of District Pop in Muni	Percent of Muni Pop in District
3	Turkey	745,671	213	213	0.03 %	100.00 %
	Varnamtown	745,671	525	525	0.07 %	100.00 %
	Wallace (Duplin)	745,671	3,413	3,413	0.46 %	100.00 %
	Wallace (Pender)	745,671	0	0	0.00 %	0.00 %
	Warsaw	745,671	2,733	2,733	0.37 %	100.00 %
	Watha	745,671	181	181	0.02 %	100.00 %
	White Lake	745,671	843	843	0.11 %	100.00 %
	Whiteville	745,671	4,766	4,766	0.64 %	100.00 %
	Wilmington	745,671	115,451	115,451	15.48 %	100.00 %
	Wilson's Mills	745,671	2,534	2,534	0.34 %	100.00 %
	Wrightsville Beach	745,671	2,473	2,473	0.33 %	100.00 %
	Zebulon (Johnston)	745,671	0	0	0.00 %	0.00 %
4	Cary (Wake)	745,671	171,012	30,544	4.10 %	17.86 %
	Clayton (Wake)	745,671	0	0	0.00 %	0.00 %
	Durham (Wake)	745,671	269	269	0.04 %	100.00 %
	Garner	745,671	31,159	28,321	3.80 %	90.89 %
	Knightdale	745,671	19,435	19,435	2.61 %	100.00 %
	Raleigh (Wake)	745,671	466,106	466,106	62.51 %	100.00 %
	Rolesville	745,671	9,475	9,475	1.27 %	100.00 %
	Wake Forest (Wake)	745,671	46,097	46,097	6.18 %	100.00 %
	Wendell	745,671	9,793	9,793	1.31 %	100.00 %
	Zebulon (Wake)	745,671	6,903	6,903	0.93 %	100.00 %
5	Angier (Harnett)	745,671	4,709	4,709	0.63 %	100.00 %
	Angier (Wake)	745,671	556	556	0.07 %	100.00 %
	Apex	745,671	58,780	58,780	7.88 %	100.00 %
	Archer Lodge	745,671	4,797	4,797	0.64 %	100.00 %
	Benson (Harnett)	745,671	0	0	0.00 %	0.00 %
	Broadway (Harnett)	745,671	0	0	0.00 %	0.00 %
	Broadway (Lee)	745,671	1,267	1,267	0.17 %	100.00 %
	Cary (Chatham)	745,671	3,709	3,709	0.50 %	100.00 %
	Cary (Wake)	745,671	171,012	140,468	18.84 %	82.14 %
	Clayton (Johnston)	745,671	26,307	26,307	3.53 %	100.00 %
	Coats	745,671	2,155	2,155	0.29 %	100.00 %
	Durham (Durham)	745,671	283,093	49,765	6.67 %	17.58 %
	Durham (Wake)	745,671	269	0	0.00 %	0.00 %
	Erwin	745,671	4,542	0	0.00 %	0.00 %
	Fuquay-Varina (Harnett)	745,671	0	0	0.00 %	0.00 %
	Fuquay-Varina (Wake)	745,671	34,152	34,152	4.58 %	100.00 %
	Garner	745,671	31,159	2,838	0.38 %	9.11 %
	Goldston	745,671	234	234	0.03 %	100.00 %

District - Municipality by County Report

District Plan: CCG22-5

District	Municipality	Total District Population	Total Muni Population	District Pop in Muni	Percent of District Pop in Muni	Percent of Muni Pop in District
5	Holly Springs	745,671	41,239	41,239	5.53 %	100.00 %
	Lillington	745,671	4,735	3,853	0.52 %	81.37 %
	Morrisville (Durham)	745,671	207	207	0.03 %	100.00 %
	Morrisville (Wake)	745,671	29,423	29,423	3.95 %	100.00 %
	Pittsboro	745,671	4,537	4,537	0.61 %	100.00 %
	Raleigh (Durham)	745,671	1,559	233	0.03 %	14.95 %
	Sanford	745,671	30,261	30,261	4.06 %	100.00 %
	Siler City	745,671	7,702	7,702	1.03 %	100.00 %
	Wilson's Mills	745,671	2,534	0	0.00 %	0.00 %
6	Aberdeen	745,671	8,516	8,516	1.14 %	100.00 %
	Cameron	745,671	244	244	0.03 %	100.00 %
	Candor (Moore)	745,671	0	0	0.00 %	0.00 %
	Carthage	745,671	2,775	2,775	0.37 %	100.00 %
	Dobbins Heights	745,671	687	687	0.09 %	100.00 %
	Dunn	745,671	8,446	8,446	1.13 %	100.00 %
	East Laurinburg	745,671	234	234	0.03 %	100.00 %
	Eastover	745,671	3,656	3,656	0.49 %	100.00 %
	Ellerbe	745,671	864	864	0.12 %	100.00 %
	Erwin	745,671	4,542	4,542	0.61 %	100.00 %
	Fairmont	745,671	2,191	2,191	0.29 %	100.00 %
	Falcon (Cumberland)	745,671	324	324	0.04 %	100.00 %
	Fayetteville	745,671	208,501	208,501	27.96 %	100.00 %
	Foxfire	745,671	1,288	1,288	0.17 %	100.00 %
	Gibson	745,671	449	449	0.06 %	100.00 %
	Godwin	745,671	128	128	0.02 %	100.00 %
	Hamlet	745,671	6,025	6,025	0.81 %	100.00 %
	Hoffman	745,671	418	418	0.06 %	100.00 %
	Hope Mills	745,671	17,808	17,808	2.39 %	100.00 %
	Laurinburg	745,671	14,978	14,978	2.01 %	100.00 %
	Lillington	745,671	4,735	882	0.12 %	18.63 %
	Linden	745,671	136	136	0.02 %	100.00 %
	Lumber Bridge	745,671	82	82	0.01 %	100.00 %
	Lumberton	745,671	19,025	19,025	2.55 %	100.00 %
	Marietta	745,671	111	111	0.01 %	100.00 %
	Maxton (Robeson)	745,671	1,902	1,902	0.26 %	100.00 %
	Maxton (Scotland)	745,671	208	208	0.03 %	100.00 %
	McDonald	745,671	94	94	0.01 %	100.00 %
	Norman	745,671	100	100	0.01 %	100.00 %
	Orrum	745,671	59	59	0.01 %	100.00 %
	Parkton	745,671	504	504	0.07 %	100.00 %

District - Municipality by County Report

District Plan: CCG22-5

District	Municipality	Total District Population	Total Muni Population	District Pop in Muni	Percent of District Pop in Muni	Percent of Muni Pop in District
	Pembroke	745,671	2,823	2,823	0.38 %	100.00 %
	Pinebluff	745,671	1,473	1,473	0.20 %	100.00 %
	Pinehurst	745,671	17,581	17,581	2.36 %	100.00 %
	Proctorville	745,671	121	121	0.02 %	100.00 %
	Raeford	745,671	4,559	4,559	0.61 %	100.00 %
	Raynham	745,671	60	60	0.01 %	100.00 %
	Red Springs (Hoke)	745,671	0	0	0.00 %	0.00 %
	Red Springs (Robeson)	745,671	3,087	3,087	0.41 %	100.00 %
	Rennert	745,671	275	275	0.04 %	100.00 %
	Robbins	745,671	1,168	1,168	0.16 %	100.00 %
6	Rockingham	745,671	9,243	9,243	1.24 %	100.00 %
	Rowland	745,671	885	885	0.12 %	100.00 %
	Southern Pines	745,671	15,545	15,545	2.08 %	100.00 %
	Spring Lake	745,671	11,660	11,660	1.56 %	100.00 %
	St. Pauls	745,671	2,045	2,045	0.27 %	100.00 %
	Stedman	745,671	1,277	1,277	0.17 %	100.00 %
	Taylortown	745,671	634	634	0.09 %	100.00 %
	Vass	745,671	952	952	0.13 %	100.00 %
	Wade	745,671	638	638	0.09 %	100.00 %
	Wagram	745,671	615	615	0.08 %	100.00 %
	Whispering Pines	745,671	4,987	4,987	0.67 %	100.00 %
	Alamance	745,671	988	988	0.13 %	100.00 %
	Burlington (Alamance)	745,671	55,481	55,481	7.44 %	100.00 %
	Carrboro	745,671	21,295	21,295	2.86 %	100.00 %
	Chapel Hill (Durham)	745,671	2,906	2,906	0.39 %	100.00 %
	Chapel Hill (Orange)	745,671	59,054	59,054	7.92 %	100.00 %
	Durham (Durham)	745,671	283,093	233,328	31.29 %	82.42 %
	Durham (Orange)	745,671	144	144	0.02 %	100.00 %
	Eden	745,671	15,421	15,421	2.07 %	100.00 %
	Elon	745,671	11,336	11,336	1.52 %	100.00 %
7	Gibsonville (Alamance)	745,671	4,278	4,278	0.57 %	100.00 %
	Graham	745,671	17,157	17,157	2.30 %	100.00 %
	Green Level	745,671	3,152	3,152	0.42 %	100.00 %
	Haw River	745,671	2,252	2,252	0.30 %	100.00 %
	Hillsborough	745,671	9,660	9,660	1.30 %	100.00 %
	Madison	745,671	2,129	2,129	0.29 %	100.00 %
	Mayodan	745,671	2,418	2,418	0.32 %	100.00 %
	Mebane (Alamance)	745,671	14,626	14,626	1.96 %	100.00 %
	Mebane (Orange)	745,671	3,171	3,171	0.43 %	100.00 %
	Milton	745,671	155	155	0.02 %	100.00 %

District - Municipality by County Report

District Plan: CCG22-5

District	Municipality	Total District Population	Total Muni Population	District Pop in Muni	Percent of District Pop in Muni	Percent of Muni Pop in District
7	Ossipee	745,671	536	536	0.07 %	100.00 %
	Raleigh (Durham)	745,671	1,559	1,326	0.18 %	85.05 %
	Reidsville	745,671	14,583	14,583	1.96 %	100.00 %
	Roxboro	745,671	8,134	8,134	1.09 %	100.00 %
	Stoneville	745,671	1,308	1,308	0.18 %	100.00 %
	Swepsonville	745,671	2,445	2,445	0.33 %	100.00 %
	Wentworth	745,671	2,662	2,662	0.36 %	100.00 %
	Yanceyville	745,671	1,937	1,937	0.26 %	100.00 %
8	Archdale (Guilford)	745,671	380	380	0.05 %	100.00 %
	Burlington (Guilford)	745,671	1,822	1,822	0.24 %	100.00 %
	Gibsonville (Guilford)	745,671	4,642	4,642	0.62 %	100.00 %
	Greensboro	745,671	299,035	299,035	40.10 %	100.00 %
	High Point (Forsyth)	745,671	84	84	0.01 %	100.00 %
	High Point (Guilford)	745,671	107,321	107,321	14.39 %	100.00 %
	Jamestown	745,671	3,668	3,668	0.49 %	100.00 %
	Kernersville (Forsyth)	745,671	25,947	25,947	3.48 %	100.00 %
	Kernersville (Guilford)	745,671	502	502	0.07 %	100.00 %
	Oak Ridge	745,671	7,474	7,474	1.00 %	100.00 %
	Pleasant Garden	745,671	5,000	5,000	0.67 %	100.00 %
	Sedalia	745,671	676	676	0.09 %	100.00 %
	Stokesdale	745,671	5,924	5,924	0.79 %	100.00 %
	Summerfield	745,671	10,951	10,951	1.47 %	100.00 %
	Walkertown	745,671	5,692	5,692	0.76 %	100.00 %
	Whitsett	745,671	584	584	0.08 %	100.00 %
	Winston-Salem	745,671	249,545	138,601	18.59 %	55.54 %
9	Albemarle	745,670	16,432	16,432	2.20 %	100.00 %
	Ansonville	745,670	440	440	0.06 %	100.00 %
	Archdale (Randolph)	745,670	11,527	11,527	1.55 %	100.00 %
	Asheboro	745,670	27,156	27,156	3.64 %	100.00 %
	Badin	745,670	2,024	2,024	0.27 %	100.00 %
	Biscoe	745,670	1,848	1,848	0.25 %	100.00 %
	Candor (Montgomery)	745,670	813	813	0.11 %	100.00 %
	Concord	745,670	105,240	105,240	14.11 %	100.00 %
	Denton	745,670	1,494	1,494	0.20 %	100.00 %
	Fairview	745,670	3,456	3,456	0.46 %	100.00 %
	Franklinville	745,670	1,197	1,197	0.16 %	100.00 %
	Harrisburg	745,670	18,967	18,967	2.54 %	100.00 %
	Hemby Bridge	745,670	1,614	1,614	0.22 %	100.00 %
	High Point (Randolph)	745,670	8	8	0.00 %	100.00 %
	Indian Trail	745,670	39,997	39,997	5.36 %	100.00 %

District - Municipality by County Report

District Plan: CCG22-5

District	Municipality	Total District Population	Total Muni Population	District Pop in Muni	Percent of District Pop in Muni	Percent of Muni Pop in District
9	Kannapolis (Cabarrus)	745,670	42,846	42,846	5.75 %	100.00 %
	Lake Park	745,670	3,269	3,269	0.44 %	100.00 %
	Liberty	745,670	2,655	2,655	0.36 %	100.00 %
	Lilesville	745,670	395	395	0.05 %	100.00 %
	Locust (Cabarrus)	745,670	541	541	0.07 %	100.00 %
	Locust (Stanly)	745,670	3,996	3,996	0.54 %	100.00 %
	Marshville	745,670	2,522	2,522	0.34 %	100.00 %
	Marvin	745,670	6,358	6,358	0.85 %	100.00 %
	McFarlan	745,670	94	94	0.01 %	100.00 %
	Midland (Cabarrus)	745,670	4,684	4,684	0.63 %	100.00 %
	Mineral Springs	745,670	3,159	3,159	0.42 %	100.00 %
	Mint Hill (Union)	745,670	6	6	0.00 %	100.00 %
	Misenheimer	745,670	650	650	0.09 %	100.00 %
	Monroe	745,670	34,562	34,562	4.64 %	100.00 %
	Morven	745,670	329	329	0.04 %	100.00 %
	Mount Gilead	745,670	1,171	1,171	0.16 %	100.00 %
	Mount Pleasant	745,670	1,671	1,671	0.22 %	100.00 %
	New London	745,670	607	607	0.08 %	100.00 %
	Norwood	745,670	2,367	2,367	0.32 %	100.00 %
	Oakboro	745,670	2,128	2,128	0.29 %	100.00 %
	Peachland	745,670	390	390	0.05 %	100.00 %
	Polkton	745,670	2,250	2,250	0.30 %	100.00 %
	Ramseur	745,670	1,774	1,774	0.24 %	100.00 %
	Randleman	745,670	4,595	4,595	0.62 %	100.00 %
	Red Cross	745,670	762	762	0.10 %	100.00 %
	Richfield	745,670	582	582	0.08 %	100.00 %
	Seagrove	745,670	235	235	0.03 %	100.00 %
	Staley	745,670	397	397	0.05 %	100.00 %
	Stallings (Union)	745,670	15,728	15,728	2.11 %	100.00 %
	Stanfield	745,670	1,585	1,585	0.21 %	100.00 %
	Star	745,670	806	806	0.11 %	100.00 %
	Thomasville (Randolph)	745,670	521	521	0.07 %	100.00 %
	Trinity	745,670	7,006	7,006	0.94 %	100.00 %
	Troy	745,670	2,850	2,850	0.38 %	100.00 %
	Unionville	745,670	6,643	6,643	0.89 %	100.00 %
	Wadesboro	745,670	5,008	5,008	0.67 %	100.00 %
	Waxhaw	745,670	20,534	20,534	2.75 %	100.00 %
	Weddington (Union)	745,670	13,176	13,176	1.77 %	100.00 %
	Wesley Chapel	745,670	8,681	8,681	1.16 %	100.00 %
	Wingate	745,670	4,055	4,055	0.54 %	100.00 %

District - Municipality by County Report

District Plan: CCG22-5

District	Municipality	Total District Population	Total Muni Population	District Pop in Muni	Percent of District Pop in Muni	Percent of Muni Pop in District
10	Banner Elk	745,670	1,049	1,049	0.14 %	100.00 %
	Beech Mountain (Avery)	745,670	62	62	0.01 %	100.00 %
	Beech Mountain (Watauga)	745,670	613	613	0.08 %	100.00 %
	Bethania	745,670	344	344	0.05 %	100.00 %
	Blowing Rock (Caldwell)	745,670	91	91	0.01 %	100.00 %
	Blowing Rock (Watauga)	745,670	1,285	1,285	0.17 %	100.00 %
	Boone	745,670	19,092	19,092	2.56 %	100.00 %
	Boonville	745,670	1,185	1,185	0.16 %	100.00 %
	Cajah's Mountain	745,670	2,722	2,722	0.37 %	100.00 %
	Cedar Rock	745,670	301	301	0.04 %	100.00 %
	Clemmons	745,670	21,163	21,163	2.84 %	100.00 %
	Connelly Springs	745,670	1,529	1,529	0.21 %	100.00 %
	Crossnore	745,670	143	143	0.02 %	100.00 %
	Danbury	745,670	189	189	0.03 %	100.00 %
	Dobson	745,670	1,462	1,462	0.20 %	100.00 %
	Drexel	745,670	1,760	1,760	0.24 %	100.00 %
	East Bend	745,670	634	634	0.09 %	100.00 %
	Elk Park	745,670	542	542	0.07 %	100.00 %
	Elkin (Surry)	745,670	4,049	4,049	0.54 %	100.00 %
	Elkin (Wilkes)	745,670	73	73	0.01 %	100.00 %
	Gamewell	745,670	3,702	3,702	0.50 %	100.00 %
	Glen Alpine	745,670	1,529	1,529	0.21 %	100.00 %
	Grandfather Village	745,670	95	95	0.01 %	100.00 %
	Granite Falls	745,670	4,965	4,965	0.67 %	100.00 %
	Harmony	745,670	543	543	0.07 %	100.00 %
	Hickory (Burke)	745,670	79	79	0.01 %	100.00 %
	Hickory (Caldwell)	745,670	32	32	0.00 %	100.00 %
	Hildebran	745,670	1,679	1,679	0.23 %	100.00 %
	Hudson	745,670	3,780	3,780	0.51 %	100.00 %
	Jefferson	745,670	1,622	1,622	0.22 %	100.00 %
	Jonesville	745,670	2,308	2,308	0.31 %	100.00 %
	King (Forsyth)	745,670	591	591	0.08 %	100.00 %
	King (Stokes)	745,670	6,606	6,606	0.89 %	100.00 %
	Lansing	745,670	126	126	0.02 %	100.00 %
	Lenoir	745,670	18,352	18,352	2.46 %	100.00 %
	Lewisville	745,670	13,381	13,381	1.79 %	100.00 %
	Long View (Burke)	745,670	735	735	0.10 %	100.00 %
	Love Valley	745,670	154	154	0.02 %	100.00 %
	Marion	745,670	7,717	887	0.12 %	11.49 %
	Morganton	745,670	17,474	17,474	2.34 %	100.00 %

District - Municipality by County Report

District Plan: CCG22-5

District	Municipality	Total District Population	Total Muni Population	District Pop in Muni	Percent of District Pop in Muni	Percent of Muni Pop in District
10	Mount Airy	745,670	10,676	10,676	1.43 %	100.00 %
	Newland	745,670	715	715	0.10 %	100.00 %
	North Wilkesboro	745,670	4,382	4,382	0.59 %	100.00 %
	Pilot Mountain	745,670	1,440	1,440	0.19 %	100.00 %
	Rhodhiss (Burke)	745,670	639	639	0.09 %	100.00 %
	Rhodhiss (Caldwell)	745,670	358	358	0.05 %	100.00 %
	Ronda	745,670	438	438	0.06 %	100.00 %
	Rural Hall	745,670	3,351	3,351	0.45 %	100.00 %
	Rutherford College (Burke)	745,670	1,226	1,226	0.16 %	100.00 %
	Rutherford College (Caldwell)	745,670	0	0	0.00 %	0.00 %
	Sawmills	745,670	5,020	5,020	0.67 %	100.00 %
	Seven Devils (Avery)	745,670	38	38	0.01 %	100.00 %
	Seven Devils (Watauga)	745,670	275	275	0.04 %	100.00 %
	Sparta	745,670	1,834	1,834	0.25 %	100.00 %
	Statesville	745,670	28,419	2	0.00 %	0.01 %
	Sugar Mountain	745,670	371	371	0.05 %	100.00 %
	Taylorsville	745,670	2,320	2,320	0.31 %	100.00 %
	Tobaccoville (Forsyth)	745,670	2,578	2,578	0.35 %	100.00 %
	Tobaccoville (Stokes)	745,670	0	0	0.00 %	0.00 %
	Valdese	745,670	4,689	4,689	0.63 %	100.00 %
	Walnut Cove	745,670	1,586	1,586	0.21 %	100.00 %
	West Jefferson	745,670	1,279	1,279	0.17 %	100.00 %
	Wilkesboro	745,670	3,687	3,687	0.49 %	100.00 %
	Winston-Salem	745,670	249,545	110,944	14.88 %	44.46 %
	Yadkinville	745,670	2,995	2,995	0.40 %	100.00 %
11	Bermuda Run	745,670	3,120	3,120	0.42 %	100.00 %
	Brookford	745,670	442	442	0.06 %	100.00 %
	Catawba	745,670	702	702	0.09 %	100.00 %
	China Grove	745,670	4,434	4,434	0.59 %	100.00 %
	Claremont	745,670	1,692	1,692	0.23 %	100.00 %
	Cleveland	745,670	846	846	0.11 %	100.00 %
	Conover	745,670	8,421	8,421	1.13 %	100.00 %
	Cooleemee	745,670	940	940	0.13 %	100.00 %
	Davidson (Iredell)	745,670	378	378	0.05 %	100.00 %
	East Spencer	745,670	1,567	1,567	0.21 %	100.00 %
	Faith	745,670	819	819	0.11 %	100.00 %
	Granite Quarry	745,670	2,984	2,984	0.40 %	100.00 %
	Hickory (Catawba)	745,670	43,379	43,379	5.82 %	100.00 %
	High Point (Davidson)	745,670	6,646	6,646	0.89 %	100.00 %
	Kannapolis (Rowan)	745,670	10,268	10,268	1.38 %	100.00 %

District - Municipality by County Report

District Plan: CCG22-5

District	Municipality	Total District Population	Total Muni Population	District Pop in Muni	Percent of District Pop in Muni	Percent of Muni Pop in District
11	Landis	745,670	3,690	3,690	0.49 %	100.00 %
	Lexington	745,670	19,632	19,632	2.63 %	100.00 %
	Lincolnton	745,670	11,091	11,091	1.49 %	100.00 %
	Long View (Catawba)	745,670	4,353	4,353	0.58 %	100.00 %
	Maiden (Catawba)	745,670	3,736	3,736	0.50 %	100.00 %
	Maiden (Lincoln)	745,670	0	0	0.00 %	0.00 %
	Midway	745,670	4,742	4,742	0.64 %	100.00 %
	Mocksville	745,670	5,900	5,900	0.79 %	100.00 %
	Mooresville	745,670	50,193	50,193	6.73 %	100.00 %
	Newton	745,670	13,148	13,148	1.76 %	100.00 %
	Rockwell	745,670	2,302	2,302	0.31 %	100.00 %
	Salisbury	745,670	35,540	35,540	4.77 %	100.00 %
	Spencer	745,670	3,308	3,308	0.44 %	100.00 %
	Statesville	745,670	28,419	28,417	3.81 %	99.99 %
	Thomasville (Davidson)	745,670	26,662	26,662	3.58 %	100.00 %
	Troutman	745,670	3,698	3,698	0.50 %	100.00 %
	Wallburg	745,670	3,051	3,051	0.41 %	100.00 %
12	Charlotte	745,671	874,579	670,083	89.86 %	76.62 %
	Matthews	745,671	29,435	29,435	3.95 %	100.00 %
	Midland (Mecklenburg)	745,671	0	0	0.00 %	0.00 %
	Mint Hill (Mecklenburg)	745,671	26,444	26,444	3.55 %	100.00 %
	Pineville	745,671	10,602	0	0.00 %	0.00 %
	Stallings (Mecklenburg)	745,671	384	384	0.05 %	100.00 %
	Weddington (Mecklenburg)	745,671	5	5	0.00 %	100.00 %
13	Belmont	745,670	15,010	15,010	2.01 %	100.00 %
	Belwood	745,670	857	857	0.11 %	100.00 %
	Bessemer City	745,670	5,428	5,428	0.73 %	100.00 %
	Boiling Springs	745,670	4,615	4,615	0.62 %	100.00 %
	Bostic	745,670	355	355	0.05 %	100.00 %
	Casar	745,670	305	305	0.04 %	100.00 %
	Charlotte	745,670	874,579	204,496	27.42 %	23.38 %
	Cherryville	745,670	6,078	6,078	0.82 %	100.00 %
	Cornelius	745,670	31,412	31,412	4.21 %	100.00 %
	Cramerton	745,670	5,296	5,296	0.71 %	100.00 %
	Dallas	745,670	5,927	5,927	0.79 %	100.00 %
	Davidson (Mecklenburg)	745,670	14,728	14,728	1.98 %	100.00 %
	Dellview	745,670	6	6	0.00 %	100.00 %
	Earl	745,670	198	198	0.03 %	100.00 %
	Ellenboro	745,670	723	723	0.10 %	100.00 %
	Fallston	745,670	627	627	0.08 %	100.00 %

District - Municipality by County Report

District Plan: CCG22-5

District	Municipality	Total District Population	Total Muni Population	District Pop in Muni	Percent of District Pop in Muni	Percent of Muni Pop in District
	Forest City	745,670	7,377	7,377	0.99 %	100.00 %
	Gastonia	745,670	80,411	80,411	10.78 %	100.00 %
	Grover	745,670	802	802	0.11 %	100.00 %
	High Shoals	745,670	595	595	0.08 %	100.00 %
	Huntersville	745,670	61,376	61,376	8.23 %	100.00 %
	Kings Mountain (Cleveland)	745,670	10,032	10,032	1.35 %	100.00 %
	Kings Mountain (Gaston)	745,670	1,110	1,110	0.15 %	100.00 %
	Kingstown	745,670	656	656	0.09 %	100.00 %
	Lattimore	745,670	406	406	0.05 %	100.00 %
	Lawndale	745,670	570	570	0.08 %	100.00 %
	Lowell	745,670	3,654	3,654	0.49 %	100.00 %
	McAdenville	745,670	890	890	0.12 %	100.00 %
13	Mooresboro	745,670	293	293	0.04 %	100.00 %
	Mount Holly	745,670	17,703	17,703	2.37 %	100.00 %
	Patterson Springs	745,670	571	571	0.08 %	100.00 %
	Pineville	745,670	10,602	10,602	1.42 %	100.00 %
	Polkville	745,670	516	516	0.07 %	100.00 %
	Ranlo	745,670	4,511	4,511	0.60 %	100.00 %
	Ruth	745,670	347	347	0.05 %	100.00 %
	Rutherfordton	745,670	3,640	3,640	0.49 %	100.00 %
	Shelby	745,670	21,918	21,918	2.94 %	100.00 %
	Spencer Mountain	745,670	0	0	0.00 %	0.00 %
	Spindale	745,670	4,225	4,225	0.57 %	100.00 %
	Stanley	745,670	3,963	3,963	0.53 %	100.00 %
	Waco	745,670	310	310	0.04 %	100.00 %
	Andrews	745,670	1,667	1,667	0.22 %	100.00 %
	Asheville	745,670	94,589	94,589	12.69 %	100.00 %
	Bakersville	745,670	450	450	0.06 %	100.00 %
	Biltmore Forest	745,670	1,409	1,409	0.19 %	100.00 %
	Black Mountain	745,670	8,426	8,426	1.13 %	100.00 %
	Brevard	745,670	7,744	7,744	1.04 %	100.00 %
	Bryson City	745,670	1,558	1,558	0.21 %	100.00 %
14	Burnsville	745,670	1,614	1,614	0.22 %	100.00 %
	Canton	745,670	4,422	4,422	0.59 %	100.00 %
	Chimney Rock Village	745,670	140	140	0.02 %	100.00 %
	Clyde	745,670	1,368	1,368	0.18 %	100.00 %
	Columbus	745,670	1,060	1,060	0.14 %	100.00 %
	Dillsboro	745,670	213	213	0.03 %	100.00 %
	Flat Rock	745,670	3,486	3,486	0.47 %	100.00 %
	Fletcher	745,670	7,987	7,987	1.07 %	100.00 %

District - Municipality by County Report

District Plan: CCG22-5

District	Municipality	Total District Population	Total Muni Population	District Pop in Muni	Percent of District Pop in Muni	Percent of Muni Pop in District
14	Fontana Dam	745,670	13	13	0.00 %	100.00 %
	Forest Hills	745,670	303	303	0.04 %	100.00 %
	Franklin	745,670	4,175	4,175	0.56 %	100.00 %
	Hayesville	745,670	461	461	0.06 %	100.00 %
	Hendersonville	745,670	15,137	15,137	2.03 %	100.00 %
	Highlands (Jackson)	745,670	12	12	0.00 %	100.00 %
	Highlands (Macon)	745,670	1,060	1,060	0.14 %	100.00 %
	Hot Springs	745,670	520	520	0.07 %	100.00 %
	Lake Lure	745,670	1,365	1,365	0.18 %	100.00 %
	Lake Santeetlah	745,670	38	38	0.01 %	100.00 %
	Laurel Park	745,670	2,250	2,250	0.30 %	100.00 %
	Maggie Valley	745,670	1,687	1,687	0.23 %	100.00 %
	Marion	745,670	7,717	6,830	0.92 %	88.51 %
	Mars Hill	745,670	2,007	2,007	0.27 %	100.00 %
	Marshall	745,670	777	777	0.10 %	100.00 %
	Mills River	745,670	7,078	7,078	0.95 %	100.00 %
	Montreat	745,670	901	901	0.12 %	100.00 %
	Murphy	745,670	1,608	1,608	0.22 %	100.00 %
	Old Fort	745,670	811	811	0.11 %	100.00 %
	Robbinsville	745,670	597	597	0.08 %	100.00 %
	Rosman	745,670	701	701	0.09 %	100.00 %
	Saluda (Henderson)	745,670	11	11	0.00 %	100.00 %
	Saluda (Polk)	745,670	620	620	0.08 %	100.00 %
	Spruce Pine	745,670	2,194	2,194	0.29 %	100.00 %
	Sylva	745,670	2,578	2,578	0.35 %	100.00 %
	Tryon	745,670	1,562	1,562	0.21 %	100.00 %
	Waynesville	745,670	10,140	10,140	1.36 %	100.00 %
	Weaverville	745,670	4,567	4,567	0.61 %	100.00 %
	Webster	745,670	372	372	0.05 %	100.00 %
	Woodfin	745,670	7,936	7,936	1.06 %	100.00 %
			Total:	**6,017,605**		

District - Municipality by County Report

District Plan: CCG22-5

Total Districts Assigned: 14

Total Municipalities (by County) Statewide: 614

Fully Assigned Municipalities: 614

Partially Assigned Municipalities: 0

Fully Unassigned Municipalities: 0

Split Municipalities: 16

Splits Involving Population: 12

Whole-Split VTD Counts by District Report

District Plan: CCG22-5

District	County	Whole VTDs	Split VTDs
1	Beaufort	21	0
	Carteret	28	0
	Craven	21	0
	Currituck	11	0
	Dare	16	0
	Hyde	7	0
	Jones	7	0
	Lenoir	22	0
	Onslow	24	0
	Pamlico	10	0
	Pitt	20	1
	Tyrrell	6	0
	Wayne	22	1
2	Bertie	12	0
	Camden	3	0
	Chowan	6	0
	Edgecombe	21	0
	Franklin	18	0
	Gates	6	0
	Granville	15	0
	Greene	10	0
	Halifax	23	0
	Hertford	13	0
	Martin	13	0
	Nash	24	0
	Northampton	13	0
	Pasquotank	9	0
	Perquimans	7	0
	Pitt	19	1
	Vance	12	0
	Warren	14	0
	Washington	6	0
	Wilson	24	0
3	Bladen	17	0
	Brunswick	25	0
	Columbus	26	0
	Duplin	19	0
	Johnston	21	1
	New Hanover	43	0
	Pender	20	0
	Sampson	23	0
	Wayne	5	1
4	Wake	147	1

District plan definition file: 'CCG22-5.csv', modified 2/18/2022 10:20 AM
Based on TIGER 2020 VTDs
[G20-VTD-SbD] - Generated 2/18/2022

Whole-Split VTD Counts by District Report

District Plan: CCG22-5

District	County	Whole VTDs	Split VTDs
5	Chatham	18	0
	Durham	6	1
	Harnett	6	1
	Johnston	14	1
	Lee	10	0
	Wake	56	1
6	Cumberland	76	0
	Harnett	6	1
	Hoke	15	0
	Moore	26	0
	Richmond	12	1
	Robeson	39	0
	Scotland	7	0
7	Alamance	37	0
	Caswell	9	0
	Durham	50	1
	Orange	41	0
	Person	11	0
	Rockingham	15	0
8	Forsyth	58	1
	Guilford	165	0
9	Anson	9	0
	Cabarrus	40	0
	Davidson	7	1
	Montgomery	14	0
	Randolph	22	0
	Richmond	3	1
	Stanly	22	0
	Union	52	0
10	Alexander	10	0
	Alleghany	4	0
	Ashe	17	0
	Avery	19	0
	Burke	33	0
	Caldwell	20	0
	Forsyth	42	1
	Iredell	7	1
	McDowell	3	1
	Stokes	18	0
	Surry	24	0
	Watauga	20	0
	Wilkes	27	0
	Yadkin	12	0

Whole-Split VTD Counts by District Report

District Plan: CCG22-5

District	County	Whole VTDs	Split VTDs
11	Catawba	40	0
	Davidson	35	1
	Davie	14	0
	Iredell	21	1
	Lincoln	23	0
	Rowan	41	0
12	Mecklenburg	152	1
13	Cleveland	21	0
	Gaston	46	0
	Mecklenburg	42	1
	Rutherford	11	1
14	Buncombe	79	0
	Cherokee	16	0
	Clay	9	0
	Graham	4	0
	Haywood	29	0
	Henderson	34	0
	Jackson	13	0
	Macon	15	0
	Madison	12	0
	McDowell	13	1
	Mitchell	9	0
	Polk	7	0
	Rutherford	5	1
	Swain	5	0
	Transylvania	15	0
	Yancey	11	0
	Total:	**2,653**	

Total Districts Assigned: 14

Total VTDs Statewide: 2666

Fully Assigned VTDs: 2666

Partially Assigned VTDs: 0

Fully Unassigned VTDs: 0

Split VTDs: 13

Splits Involving Population: 13

Whole-Split VTD Counts by County Report

District Plan: CCG22-5

County	Whole VTDs	Split VTDs
Alamance	37	0
Alexander	10	0
Alleghany	4	0
Anson	9	0
Ashe	17	0
Avery	19	0
Beaufort	21	0
Bertie	12	0
Bladen	17	0
Brunswick	25	0
Buncombe	79	0
Burke	33	0
Cabarrus	40	0
Caldwell	20	0
Camden	3	0
Carteret	28	0
Caswell	9	0
Catawba	40	0
Chatham	18	0
Cherokee	16	0
Chowan	6	0
Clay	9	0
Cleveland	21	0
Columbus	26	0
Craven	21	0
Cumberland	76	0
Currituck	11	0
Dare	16	0
Davidson	42	1
Davie	14	0
Duplin	19	0
Durham	56	1
Edgecombe	21	0
Forsyth	100	1
Franklin	18	0
Gaston	46	0
Gates	6	0
Graham	4	0
Granville	15	0
Greene	10	0
Guilford	165	0
Halifax	23	0
Harnett	12	1

Whole-Split VTD Counts by County Report

District Plan: CCG22-5

County	Whole VTDs	Split VTDs
Haywood	29	0
Henderson	34	0
Hertford	13	0
Hoke	15	0
Hyde	7	0
Iredell	28	1
Jackson	13	0
Johnston	35	1
Jones	7	0
Lee	10	0
Lenoir	22	0
Lincoln	23	0
Macon	15	0
Madison	12	0
Martin	13	0
McDowell	16	1
Mecklenburg	194	1
Mitchell	9	0
Montgomery	14	0
Moore	26	0
Nash	24	0
New Hanover	43	0
Northampton	13	0
Onslow	24	0
Orange	41	0
Pamlico	10	0
Pasquotank	9	0
Pender	20	0
Perquimans	7	0
Person	11	0
Pitt	39	1
Polk	7	0
Randolph	22	0
Richmond	15	1
Robeson	39	0
Rockingham	15	0
Rowan	41	0
Rutherford	16	1
Sampson	23	0
Scotland	7	0
Stanly	22	0
Stokes	18	0
Surry	24	0

Whole-Split VTD Counts by County Report

District Plan: CCG22-5

County	Whole VTDs	Split VTDs
Swain	5	0
Transylvania	15	0
Tyrrell	6	0
Union	52	0
Vance	12	0
Wake	203	1
Warren	14	0
Washington	6	0
Watauga	20	0
Wayne	27	1
Wilkes	27	0
Wilson	24	0
Yadkin	12	0
Yancey	11	0
Totals:	**2,653**	**13**

Total VTDs Statewide: 2666

Fully Assigned VTDs: 2666

Partially Assigned VTDs: 0

Fully Unassigned VTDs: 0

Total Districts Assigned: 14

Split VTDs: 13

Splits Involving Population: 13

Split VTD Detail Report

District Plan: CCG22-5

County	VTD	District	Total VTD Population	VTD Pop in District	Percent of VTD Pop in District
Davidson	052	9	6,077	4,783	78.71 %
		11	6,077	1,294	21.29 %
Durham	051	5	7,058	1,164	16.49 %
		7	7,058	5,894	83.51 %
Forsyth	111	8	2,539	1,921	75.66 %
		10	2,539	618	24.34 %
Harnett	PR07	5	24,663	11,626	47.14 %
		6	24,663	13,037	52.86 %
Iredell	SH-A	10	4,352	1,335	30.68 %
		11	4,352	3,017	69.32 %
Johnston	PR29B	3	16,495	10,386	62.96 %
		5	16,495	6,109	37.04 %
McDowell	MAR-1	10	4,221	3,451	81.76 %
		14	4,221	770	18.24 %
Mecklenburg	139.1	12	5,530	500	9.04 %
		13	5,530	5,030	90.96 %
Pitt	501	1	1,913	1,505	78.67 %
		2	1,913	408	21.33 %
Richmond	002	6	6,905	5,102	73.89 %
		9	6,905	1,803	26.11 %
Rutherford	027	13	4,484	4,481	99.93 %
		14	4,484	3	0.07 %
Wake	15-01	4	6,482	2,274	35.08 %
		5	6,482	4,208	64.92 %
Wayne	008	1	4,364	729	16.70 %
		3	4,364	3,635	83.30 %
			Assigned Geography Total:	**95,083**	

Total VTDs Statewide: 2666

Fully Assigned VTDs: 2666

Partially Assigned VTDs: 0

Fully Unassigned VTDs: 0

Total Districts Assigned: 14

Split VTDs: 13

Splits Involving Population: 13

Incumbent-District Report

District Plan: CCG22-5

Residence Set: Congress - 9/22/2021

Last Name	First Name	Party	Current District	District in this Plan
Adams	Alma	Democratic	12	12
Bishop	Dan	Republican	9	12
Budd	Ted	Republican	13	11
Butterfield	GK	Democratic	1	2
Cawthorn	Madison	Republican	11	14
Foxx	Virginia	Republican	5	10
Hudson	Richard	Republican	8	9
Manning	Kathy	Democratic	6	8
McHenry	Patrick	Republican	10	11
Murphy	Greg	Republican	3	1
Price	David	Democratic	4	7
Ross	Deborah	Democratic	2	4
Rouzer	David	Republican	7	3

District plan definition file: 'CCG22-5.csv', modified 2/18/2022 10:20 AM
Row shading indicates that the district in this plan is shared by more than one incumbent.
[G20-IncDist] - Generated 2/18/2022

District-Incumbent Report

District Plan: CCG22-5

Residence Set: Congress - 9/22/2021

District in this Plan	Last Name	First Name	Party	Current District
1	Murphy	Greg	Republican	3
2	Butterfield	GK	Democratic	1
3	Rouzer	David	Republican	7
4	Ross	Deborah	Democratic	2
5				
6				
7	Price	David	Democratic	4
8	Manning	Kathy	Democratic	6
9	Hudson	Richard	Republican	8
10	Foxx	Virginia	Republican	5
11	Budd	Ted	Republican	13
	McHenry	Patrick	Republican	10
12	Adams	Alma	Democratic	12
	Bishop	Dan	Republican	9
13				
14	Cawthorn	Madison	Republican	11

GENERAL ASSEMBLY OF NORTH CAROLINA
SESSION 2021

FILED SENATE
Feb 17, 2022
S.B. 746
PRINCIPAL CLERK

S **D**

SENATE BILL DRS45473-TU-1

Short Title:	Realign NC Congressional Dist. 2022\CCG22-5.	(Public)
Sponsors:	Senator Clark (Primary Sponsor).	
Referred to:		

A BILL TO BE ENTITLED

AN ACT TO REALIGN THE NORTH CAROLINA CONGRESSIONAL DISTRICTS PURSUANT TO THE ORDER OF THE NORTH CAROLINA SUPREME COURT IN HARPER V. HALL.

The General Assembly of North Carolina enacts:

SECTION 1. G.S. 163-201(a), as amended by S.L. 2021-174, is rewritten to read:

"(a) For purposes of nominating and electing members of the House of Representatives of the Congress of the United States in 2022, the State of North Carolina shall be divided into 14 districts as follows:

District 1: Beaufort County, Carteret County, Craven County, Currituck County, Dare County, Hyde County, Jones County, Lenoir County, Onslow County, Pamlico County, Pitt County: VTD 1001, VTD 1101, VTD 1102A, VTD 1102B, VTD 1201, VTD 1301, VTD 1507, VTD 1507B, VTD 1508A, VTD 1508B, VTD 1509, VTD 1510A, VTD 1510B, VTD 1511A, VTD 1511B, VTD 1513A, VTD 1513B, VTD 200A, VTD 200B, VTD 501: Block(s) 1470009011000, 1470009011002, 1470009011003, 1470009011004, 1470009011005, 1470009011006, 1470009011007, 1470009011008, 1470009011009, 1470009011010, 1470009011011, 1470009011012, 1470009011013, 1470009011014, 1470009011015, 1470009011019, 1470009011020, 1470009012000, 1470009012001, 1470009012002, 1470009012003, 1470009012004, 1470009012005, 1470009012006, 1470009012010, 1470009012011, 1470009012012, 1470009012013, 1470020022000, 1470020022001, 1470020022027, 1470020022049, 1470020022050, 1470020022058, 1470020022059, 1470020025000, 1470020025001, 1470020025002, 1470020025003, 1470020025004, 1470020025005, 1470020025006, 1470020025007, 1470020025008, 1470020025009, 1470020025010, 1470020025025, 1470020025026, 1470020025027, 1470020025029, 1470020025030, 1470020025031, 1470020025034, 1470020025036, 1470020025037, 1470020025038, 1470020025039, 1470020025040, 1470020025041, 1470020025042, 1470020025043, 1470020025044, 1470020025045, 1470020025046, 1470020025047, 1470020025048, 1470020025050, 1470020025052, 1470020025055, 1470020025056; VTD 601; Tyrrell County, Wayne County: VTD 001, VTD 002, VTD 003, VTD 004, VTD 005, VTD 006, VTD 007, VTD 008: Block(s) 1910009011021, 1910009011022, 1910009011025, 1910009011037, 1910011032011, 1910011032012, 1910011041000, 1910011041001, 1910011041005, 1910011042018, 1910011042019, 1910011042020, 1910011042021; VTD 009, VTD 010, VTD 011, VTD 012, VTD 013, VTD 014, VTD 015, VTD 017, VTD 018, VTD 021, VTD 022, VTD 023, VTD 028, VTD 029, VTD 1920.

District 2: Bertie County, Camden County, Chowan County, Edgecombe County, Franklin County, Gates County, Granville County, Greene County, Halifax County, Hertford County,

Martin County, Nash County, Northampton County, Pasquotank County, Perquimans County, Pitt County: VTD 101, VTD 1403A1, VTD 1403A2, VTD 1403B, VTD 1501, VTD 1503, VTD 1504A, VTD 1504B, VTD 1505A, VTD 1505B, VTD 1506, VTD 1512A, VTD 1512B, VTD 301, VTD 401, VTD 501: Block(s) 1470009012015, 1470009012021, 1470020024048, 1470020024049, 1470020024065, 1470020024066, 1470020024067, 1470020024070, 1470020024071, 1470020024072, 1470020024073, 1470020024074, 1470020024075, 1470020024076, 1470020024079, 1470020024091, 1470020025022, 1470020025023, 1470020025024, 1470020025035, 1470020025049, 1470020025051, 1470020025053, 1470020025054; VTD 701, VTD 800A, VTD 800B, VTD 901; Vance County, Warren County, Washington County, Wilson County.

District 3: Bladen County, Brunswick County, Columbus County, Duplin County, Johnston County: VTD PR04, VTD PR07, VTD PR08, VTD PR13, VTD PR14, VTD PR19, VTD PR20, VTD PR21, VTD PR22, VTD PR24, VTD PR25, VTD PR26, VTD PR27A, VTD PR27B, VTD PR28, VTD PR29B: Block(s) 1010402071003, 1010402071004, 1010402071005, 1010402071006, 1010402072000, 1010402072001, 1010402072002, 1010402073003, 1010402073004, 1010402073005, 1010402073006, 1010402073008, 1010402073009, 1010402073010, 1010402073011, 1010402073012, 1010402073013, 1010402073014, 1010402073015, 1010402073016, 1010402073017, 1010402073018, 1010402073019, 1010402073020, 1010402073021, 1010402074000, 1010402074001, 1010402074002, 1010402074003, 1010402074004, 1010402074005, 1010402074006, 1010402074007, 1010402074008, 1010402074009, 1010402074010, 1010402074011, 1010402074012, 1010402081006, 1010402081007, 1010402081008, 1010402081009, 1010402081010, 1010402081011, 1010402081012, 1010402081013, 1010403041000; VTD PR30, VTD PR32, VTD PR35, VTD PR36, VTD PR37, VTD PR38; New Hanover County, Pender County, Sampson County, Wayne County: VTD 008: Block(s) 1910009011023, 1910009011024, 1910009011026, 1910009011027, 1910009011028, 1910009011029, 1910009011030, 1910009011031, 1910009011032, 1910009011033, 1910009011034, 1910009011035, 1910009011036, 1910009011038, 1910009011039, 1910009011040, 1910009011041, 1910009011042, 1910009011043, 1910009011044, 1910011031014, 1910011031015, 1910011031016, 1910011031017, 1910011031018, 1910011031019, 1910011031020, 1910011031021, 1910011031023, 1910011032004, 1910011032005, 1910011032006, 1910011032007, 1910011032008, 1910011032009, 1910011032010, 1910011032016, 1910011032017, 1910011033000, 1910011033001, 1910011033002, 1910011033003, 1910011033004, 1910011033005, 1910011033006, 1910011033007, 1910011041002, 1910011041003, 1910011041004, 1910011041006, 1910011041007, 1910011041008, 1910011041017, 1910011041018, 1910011041019, 1910011041020, 1910011041021, 1910011041022, 1910011041023, 1910011041024, 1910011041025, 1910011041026, 1910011041027, 1910011041028; VTD 016, VTD 024, VTD 026, VTD 027, VTD 2530.

District 4: Wake County: VTD 01-01, VTD 01-02, VTD 01-03, VTD 01-04, VTD 01-05, VTD 01-06, VTD 01-07, VTD 01-09, VTD 01-10, VTD 01-11, VTD 01-12, VTD 01-13, VTD 01-14, VTD 01-15, VTD 01-16, VTD 01-17, VTD 01-18, VTD 01-19, VTD 01-20, VTD 01-21, VTD 01-22, VTD 01-23, VTD 01-25, VTD 01-26, VTD 01-27, VTD 01-28, VTD 01-29, VTD 01-30, VTD 01-31, VTD 01-32, VTD 01-33, VTD 01-34, VTD 01-35, VTD 01-36, VTD 01-37, VTD 01-38, VTD 01-39, VTD 01-40, VTD 01-41, VTD 01-42, VTD 01-43, VTD 01-44, VTD 01-45, VTD 01-46, VTD 01-47, VTD 01-48, VTD 01-49, VTD 01-50, VTD 01-51, VTD 02-01, VTD 02-02, VTD 02-03, VTD 02-04, VTD 02-05, VTD 02-06, VTD 04-02, VTD 04-03, VTD 04-05, VTD 04-11, VTD 04-12, VTD 04-17, VTD 04-21, VTD 05-05, VTD 07-01, VTD 07-02, VTD 07-03, VTD 07-04, VTD 07-05, VTD 07-06, VTD 07-07, VTD 07-09, VTD 07-10, VTD 07-11, VTD 07-12, VTD 07-13, VTD 08-02, VTD 08-03, VTD 08-04, VTD 08-05, VTD 08-06, VTD 08-07, VTD 08-08, VTD

08-09, VTD 08-10, VTD 08-11, VTD 09-01, VTD 09-02, VTD 09-03, VTD 10-01, VTD 10-02, VTD 10-03, VTD 10-04, VTD 11-01, VTD 11-02, VTD 13-01, VTD 13-02, VTD 13-05, VTD 13-06, VTD 13-07, VTD 13-08, VTD 13-09, VTD 13-10, VTD 13-11, VTD 14-01, VTD 14-02, VTD 15-01: Block(s) 1830529021000, 1830529021001, 1830529021002, 1830529021003, 1830529021004, 1830529021005, 1830529021006, 1830529021007, 1830529021008, 1830529021009, 1830529021010, 1830529021011, 1830529021012, 1830529021013, 1830529021014, 1830529021016, 1830529021017, 1830529022000, 1830529022001; VTD 15-04, VTD 16-01, VTD 16-02, VTD 16-03, VTD 16-04, VTD 16-05, VTD 16-06, VTD 16-07, VTD 16-09, VTD 16-10, VTD 16-11, VTD 17-01, VTD 17-02, VTD 17-03, VTD 17-04, VTD 17-05, VTD 17-06, VTD 17-07, VTD 17-09, VTD 17-10, VTD 17-11, VTD 17-12, VTD 17-13, VTD 18-01, VTD 18-04, VTD 18-06, VTD 18-08, VTD 19-03, VTD 19-05, VTD 19-07, VTD 19-09, VTD 19-11, VTD 19-12, VTD 19-13, VTD 19-14, VTD 19-15, VTD 19-16, VTD 19-17, VTD 19-18, VTD 19-19, VTD 19-20, VTD 19-21.

District 5: Chatham County, Durham County: VTD 016, VTD 033, VTD 051: Block(s) 0630020241003, 0630020242008, 0630020243000, 0630020243004, 0630020246000, 0630020246001, 0630020246002, 0630020246004; VTD 054, VTD 34-1, VTD 35.3, VTD 53-1; Harnett County: VTD PR07: Block(s) 0850713011000, 0850713011001, 0850713011002, 0850713011003, 0850713011004, 0850713011006, 0850713011007, 0850713011008, 0850713011009, 0850713011010, 0850713011011, 0850713011012, 0850713011013, 0850713011014, 0850713011015, 0850713011016, 0850713011017, 0850713011018, 0850713011019, 0850713011020, 0850713011021, 0850713011022, 0850713011023, 0850713011024, 0850713011025, 0850713011026, 0850713011027, 0850713011028, 0850713011029, 0850713011030, 0850713011031, 0850713011032, 0850713011033, 0850713011034, 0850713011035, 0850713012000, 0850713012001, 0850713012002, 0850713012003, 0850713012004, 0850713012005, 0850713012006, 0850713012007, 0850713012008, 0850713012009, 0850713012010, 0850713012011, 0850713012012, 0850713012013, 0850713012014, 0850713012015, 0850713012016, 0850713012017, 0850713012018, 0850713012019, 0850713012020, 0850713013000, 0850713013001, 0850713013002, 0850713013003, 0850713013004, 0850713013005, 0850713013006, 0850713013007, 0850713013008, 0850713013009, 0850713013010, 0850713013011, 0850713013012, 0850713013013, 0850713013014, 0850713013015, 0850713013016, 0850713013017, 0850713013018, 0850713013019, 0850713013020, 0850713013021, 0850713013022, 0850713013023, 0850713013024, 0850713021000, 0850713021001, 0850713021002, 0850713021003, 0850713021004, 0850713021005, 0850713021006, 0850713021007, 0850713021008, 0850713021009, 0850713021010, 0850713021011, 0850713021012, 0850713022000, 0850713022001, 0850713022002, 0850713022003, 0850713022004, 0850713022005, 0850713022006, 0850713022007, 0850713022008, 0850713022009, 0850713022010, 0850713022011, 0850713022012, 0850713022013, 0850713022014, 0850713022015, 0850713022016, 0850713022017, 0850713022018, 0850713022022, 0850713022023, 0850714011000, 0850714011001, 0850714011002, 0850714011003, 0850714011006, 0850714011007, 0850714011008, 0850714011009, 0850714011010, 0850714011020, 0850714011021, 0850714011022, 0850714011023, 0850714011024, 0850714011025, 0850714011035, 0850714011036, 0850714011037, 0850714011038, 0850714011039, 0850714011040, 0850714012000, 0850714012001, 0850714012008, 0850714012010; VTD PR08, VTD PR23, VTD PR24, VTD PR28, VTD PR31, VTD PR32; Johnston County: VTD PR09, VTD PR10A, VTD PR10B, VTD PR11A, VTD PR11B, VTD PR12A, VTD PR12B, VTD PR23A, VTD PR23B, VTD PR29A, VTD PR29B: Block(s) 1010402071000, 1010402071001, 1010402071002, 1010402072003, 1010402072004, 1010402073000, 1010402073001, 1010402073002, 1010402073007, 1010402073022, 1010402073023, 1010402073024, 1010402073025,

1010402073026, 1010402073027, 1010402074013, 1010402074014, 1010402081000, 1010402081001, 1010402081002, 1010402081003, 1010402081004, 1010402081005, 1010402082000, 1010402082001, 1010402082002, 1010402082003, 1010402082004, 1010402082005, 1010402082006; VTD PR31A, VTD PR31B, VTD PR33, VTD PR34; Lee County, Wake County: VTD 03-00, VTD 04-01, VTD 04-04, VTD 04-06, VTD 04-07, VTD 04-08, VTD 04-09, VTD 04-10, VTD 04-13, VTD 04-14, VTD 04-15, VTD 04-16, VTD 04-18, VTD 04-19, VTD 04-20, VTD 05-01, VTD 05-03, VTD 05-06, VTD 05-07, VTD 05-08, VTD 06-04, VTD 06-05, VTD 06-06, VTD 06-07, VTD 06-08, VTD 06-09, VTD 06-10, VTD 12-01, VTD 12-02, VTD 12-04, VTD 12-05, VTD 12-06, VTD 12-07, VTD 12-08, VTD 12-09, VTD 15-01: Block(s) 1830529011000, 1830529011001, 1830529011002, 1830529011003, 1830529011004, 1830529011005, 1830529021015, 1830529021018, 1830529022002, 1830529022003, 1830529022004, 1830529022005, 1830529022006, 1830529022007, 1830529022008, 1830529022009, 1830529022010, 1830529022011, 1830529022012, 1830529022013, 1830529022014, 1830529022015, 1830529022016, 1830529022017, 1830529022018, 1830529022019, 1830529023000, 1830529023001, 1830529023002, 1830529023003, 1830529023004; VTD 15-02, VTD 15-03, VTD 18-02, VTD 18-03, VTD 18-05, VTD 18-07, VTD 20-01, VTD 20-03, VTD 20-04, VTD 20-05, VTD 20-06A, VTD 20-06B, VTD 20-08, VTD 20-09, VTD 20-10, VTD 20-11, VTD 20-12, VTD 20-14, VTD 20-15, VTD 20-16, VTD 20-17.

District 6: Cumberland County, Harnett County: VTD PR01, VTD PR07: Block(s) 0850712031002, 0850713012021, 0850713012022, 0850713012023, 0850713012024, 0850713022019, 0850713022020, 0850713022021, 0850713031000, 0850713031001, 0850713031002, 0850713031003, 0850713031004, 0850713031005, 0850713031006, 0850713031007, 0850713031008, 0850713031009, 0850713031010, 0850713031011, 0850713031012, 0850713031013, 0850713031014, 0850713031015, 0850713031016, 0850713031017, 0850713031018, 0850713031019, 0850713032000, 0850713032001, 0850713032002, 0850713032003, 0850713032004, 0850713032005, 0850713032006, 0850713032007, 0850713032008, 0850713032009, 0850713032010, 0850713032011, 0850713032012, 0850713032013, 0850713032014, 0850713032015, 0850713032016, 0850713032017, 0850713032018, 0850713032019, 0850713032020, 0850713032021, 0850713032022, 0850713032023, 0850713032024, 0850713032025, 0850713032026, 0850713032027, 0850713032028, 0850713032029, 0850713032030, 0850713032031, 0850713032032, 0850713032033, 0850713032034, 0850713033000, 0850713033001, 0850713033002, 0850713033003, 0850713033004, 0850713033005, 0850713033006, 0850713033007, 0850713033008, 0850713033009, 0850713033010, 0850713033011, 0850713033012, 0850713034000, 0850713034001, 0850713034002, 0850713034003, 0850713034004, 0850713034005, 0850713034006, 0850713034007, 0850713034008, 0850713034009, 0850713034010, 0850713034011, 0850713034012, 0850713034013, 0850713034014, 0850713034015, 0850713034016, 0850713034017, 0850713034018, 0850713034019, 0850714012009, 0850714022000, 0850714022001, 0850714022014, 0850714022015, 0850714022016, 0850714022017, 0850714022029, 0850714022030, 0850714022037, 0850714022038, 0850714022039, 0850714022040, 0850714022041, 0850714022045, 0850714022046; VTD PR16, VTD PR20, VTD PR25, VTD PR26, VTD PR29; Hoke County, Moore County, Richmond County: VTD 001, VTD 002: Block(s) 1539703001020, 1539703002004, 1539703002005, 1539703002006, 1539703002007, 1539703002008, 1539703002009, 1539703002010, 1539703002011, 1539703002012, 1539703002013, 1539703002014, 1539703002015, 1539703002016, 1539703002017, 1539703003009, 1539703003010, 1539703003011, 1539703003019, 1539703003020, 1539703003021, 1539703003022, 1539703003023, 1539703003025, 1539703003026, 1539703003027, 1539703003028, 1539703003030, 1539703003031, 1539703003032, 1539703003033, 1539703003034, 1539703003035, 1539703003036, 1539703003037,

1539703003038, 1539703004017, 1539703004020, 1539703004022, 1539703004034, 1539704001007, 1539704001008, 1539704001009, 1539704001010, 1539704001011, 1539704001012, 1539704001018, 1539704001024, 1539704001025, 1539704001026, 1539704001027, 1539704001028, 1539704001029, 1539704002000, 1539704002001, 1539704002002, 1539704002003, 1539704002004, 1539704002005, 1539704002006, 1539704002007, 1539704002008, 1539704003000, 1539704003001, 1539704003002, 1539704003003, 1539704003004, 1539704003005, 1539704003006, 1539704003007, 1539704003008, 1539704003009, 1539704003010, 1539704003011, 1539704003012, 1539704003013, 1539704003014, 1539704003015, 1539704003016, 1539704003017, 1539704003018, 1539704003019, 1539704003020, 1539704003021, 1539704003022, 1539704003023, 1539704003024, 1539704004009, 1539704004010, 1539704004013, 1539704004014, 1539704004015, 1539704004016, 1539704004017, 1539704004018, 1539704004019, 1539704004020, 1539704004031, 1539705001000, 1539705001001, 1539705001002, 1539705001003, 1539705001004, 1539705001005, 1539705001006, 1539705001007, 1539705001008, 1539705001009, 1539705001010, 1539705001011, 1539705001012, 1539705001013, 1539705001014, 1539705001015, 1539705002000, 1539705002001, 1539705002002, 1539705002003, 1539705002004, 1539705002005, 1539705002006, 1539705002007, 1539705002008, 1539705002009, 1539705002010, 1539705002011, 1539705002012, 1539705002013, 1539705002014, 1539705002015, 1539705002016, 1539705002020, 1539705002021, 1539705002022, 1539705002023, 1539705002024, 1539705002025, 1539705002026, 1539705002027, 1539705002028, 1539705002029, 1539705002030, 1539705002031, 1539705002032, 1539705002033, 1539705002037; VTD 003, VTD 004, VTD 005, VTD 006, VTD 007, VTD 008, VTD 009, VTD 010, VTD 011, VTD 012, VTD 013; Robeson County, Scotland County.

District 7: Alamance County, Caswell County, Durham County: VTD 001, VTD 002, VTD 003, VTD 004, VTD 005, VTD 006, VTD 007, VTD 008, VTD 009, VTD 010, VTD 012, VTD 013, VTD 014, VTD 015, VTD 017, VTD 018, VTD 019, VTD 020, VTD 021, VTD 022, VTD 023, VTD 024, VTD 025, VTD 026, VTD 027, VTD 028, VTD 029, VTD 031, VTD 032, VTD 036, VTD 037, VTD 038, VTD 039, VTD 040, VTD 041, VTD 042, VTD 043, VTD 044, VTD 045, VTD 046, VTD 047, VTD 048, VTD 050, VTD 051: Block(s) 0630020241000, 0630020241001, 0630020241002, 0630020241004, 0630020242000, 0630020242001, 0630020242002, 0630020242003, 0630020242004, 0630020242005, 0630020242006, 0630020242007, 0630020243001, 0630020243002, 0630020243003, 0630020243005, 0630020244000, 0630020244001, 0630020244002, 0630020244003, 0630020244004, 0630020244005, 0630020244006, 0630020244007, 0630020244008, 0630020244009, 0630020244010, 0630020244011, 0630020245000, 0630020245001, 0630020245002, 0630020245003, 0630020245004, 0630020245005, 0630020245006, 0630020245007, 0630020245008, 0630020245009, 0630020245010, 0630020246003, 0630020246005, 0630020246006, 0630020246007, 0630020246008, 0630020246009; VTD 052, VTD 055-11, VTD 055-49, VTD 30-1, VTD 30-2, VTD 34-2, VTD 53-2; Orange County, Person County, Rockingham County.

District 8: Forsyth County: VTD 011, VTD 012, VTD 013, VTD 014, VTD 015, VTD 021, VTD 042, VTD 043, VTD 061, VTD 062, VTD 063, VTD 064, VTD 065, VTD 066, VTD 067, VTD 068, VTD 081, VTD 082, VTD 083, VTD 111: Block(s) 0670028072000, 0670028072001, 0670028072028, 0670028072029, 0670028072030, 0670028072039, 0670028072040, 0670028072047, 0670029011022, 0670029012000, 0670029012001, 0670029012002, 0670029012003, 0670029012004, 0670029012006, 0670029012007, 0670029012015, 0670029012016, 0670029012017, 0670029012018, 0670029012019, 0670029012021, 0670029041004, 0670029041005, 0670029041015, 0670029041017, 0670029041018, 0670029041019, 0670029041020, 0670029041026, 0670029041027, 0670029041028, 0670029041029, 0670029041030, 0670029041031, 0670029041032,

0670029041033, 0670029041034, 0670029041035, 0670029041036, 0670029041037, 0670029041038, 0670029041039, 0670029041040, 0670029041048, 0670029041049, 0670029041050, 0670029041051; VTD 112, VTD 203, VTD 204, VTD 205, VTD 206, VTD 301, VTD 302, VTD 303, VTD 304, VTD 305, VTD 306, VTD 401, VTD 402, VTD 403, VTD 404, VTD 405, VTD 501, VTD 502, VTD 503, VTD 504, VTD 505, VTD 506, VTD 507, VTD 601, VTD 603, VTD 604, VTD 605, VTD 606, VTD 701, VTD 702, VTD 703, VTD 704, VTD 707, VTD 801, VTD 802, VTD 803, VTD 901, VTD 902, VTD 903; Guilford County.

District 9: Anson County, Cabarrus County, Davidson County: VTD 012, VTD 014, VTD 018, VTD 042, VTD 052: Block(s) 0570618052003, 0570618052004, 0570618052005, 0570618052006, 0570618052007, 0570618052008, 0570618052011, 0570618052012, 0570618052013, 0570618052014, 0570618052015, 0570618052016, 0570618052017, 0570618052020, 0570618052022, 0570618052023, 0570618061000, 0570618061001, 0570618061002, 0570618061003, 0570618061004, 0570618061005, 0570618061006, 0570618061007, 0570618061008, 0570618061009, 0570618061010, 0570618061011, 0570618061012, 0570618061013, 0570618061014, 0570618061015, 0570618061016, 0570618061017, 0570618062000, 0570618062001, 0570618062002, 0570618062003, 0570618062004, 0570618062005, 0570618062006, 0570618062007, 0570618062008, 0570618062009, 0570618062010, 0570618062011, 0570618062012, 0570618062013, 0570618062014, 0570618062015, 0570618063000, 0570618063001, 0570618063002, 0570618063003, 0570618063004, 0570618063005, 0570618063006, 0570618063007, 0570618063008, 0570618063009, 0570618063010, 0570618063011, 0570618063012, 0570618063013, 0570618063014, 0570618063015, 0570618063016, 0570618063017, 0570618063019, 0570618063020, 0570618063022, 0570619022006, 0570619022028, 0570619022040, 0570619022041, 0570619022055, 0570619022056, 0570619022059, 0570619022060, 0570620011001, 0570620011004, 0570620011005, 0570620011006, 0570620011014; VTD 054, VTD 056, VTD 058; Montgomery County, Randolph County, Richmond County: VTD 002: Block(s) 1539703001011, 1539703001021, 1539703001022, 1539703001023, 1539703001024, 1539703001025, 1539703001031, 1539703001040, 1539703002000, 1539703002001, 1539703002002, 1539703002003, 1539703003000, 1539703003001, 1539703003002, 1539703003003, 1539703003004, 1539703003005, 1539703003006, 1539703003007, 1539703003008, 1539703003012, 1539703003013, 1539703003014, 1539703003015, 1539703003016, 1539703003017, 1539703003018, 1539703003024, 1539703003042, 1539703004000, 1539703004001, 1539703004002, 1539703004003, 1539703004004, 1539703004005, 1539703004006, 1539703004007, 1539703004008, 1539703004009, 1539703004010, 1539703004011, 1539703004012, 1539703004013, 1539703004014, 1539703004015, 1539703004016, 1539703004018, 1539703004019, 1539703004021, 1539703004023, 1539703004024, 1539703004025, 1539703004026, 1539703004027, 1539703004028, 1539703004029, 1539703004030, 1539703004031, 1539703004032, 1539703004033, 1539703004035, 1539703004036, 1539703004037; VTD 014, VTD 015, VTD 016; Stanly County, Union County.

District 10: Alexander County, Alleghany County, Ashe County, Avery County, Burke County, Caldwell County, Forsyth County: VTD 031, VTD 032, VTD 033, VTD 034, VTD 051, VTD 052, VTD 053, VTD 054, VTD 055, VTD 071, VTD 072, VTD 073, VTD 074, VTD 075, VTD 091, VTD 092, VTD 101, VTD 111: Block(s) 0670029011004, 0670029011005, 0670029012020, 0670029012025, 0670029012027, 0670029012028, 0670029012029, 0670029041016, 0670029041041, 0670029041042; VTD 122, VTD 123, VTD 131, VTD 132, VTD 133, VTD 201, VTD 207, VTD 602, VTD 607, VTD 705, VTD 706, VTD 708, VTD 709, VTD 804, VTD 805, VTD 806, VTD 807, VTD 808, VTD 809, VTD 904, VTD 905, VTD 906, VTD 907, VTD 908, VTD 909; Iredell County: VTD CD, VTD EM, VTD NH, VTD OL, VTD SB, VTD SH-A: Block(s) 0970611011024, 0970611011029,

0970611012000, 0970611012001, 0970611012002, 0970611012003, 0970611012004, 0970611012005, 0970611012006, 0970611012007, 0970611012008, 0970611012009, 0970611012010, 0970611012011, 0970611012012, 0970611012013, 0970611012014, 0970611012015, 0970611012016, 0970611012017, 0970611012018, 0970611012027, 0970611023036, 0970611023037, 0970611023038; VTD TB, VTD UG; McDowell County: VTD DYSART, VTD MAR-1: Block(s) 1119701022000, 1119701022001, 1119701022007, 1119701022008, 1119701022009, 1119701022013, 1119701022014, 1119701022015, 1119701022016, 1119701022017, 1119701022018, 1119701022019, 1119701022020, 1119701022021, 1119701022022, 1119701022023, 1119701022024, 1119701022025, 1119701022026, 1119701022027, 1119701022028, 1119701022029, 1119701022030, 1119701022031, 1119701022032, 1119701022033, 1119701022034, 1119701022035, 1119701022049, 1119701022050, 1119701022051, 1119701022052, 1119701022053, 1119701022054, 1119701022055, 1119701022056, 1119701022057, 1119701022058, 1119701022059, 1119701022060, 1119701022061, 1119701022062, 1119701022063, 1119701022064, 1119701022065, 1119701022066, 1119701022067, 1119701022068, 1119701022069, 1119701022070, 1119701022071, 1119701022072, 1119701022073, 1119701022074, 1119701022075, 1119701022076, 1119701022077, 1119701022078, 1119701022079, 1119701022080, 1119701022081, 1119701022082, 1119701022083, 1119701022084, 1119701022085, 1119701022086, 1119703001003, 1119703001004, 1119703001006, 1119703001007, 1119703001008, 1119703001036, 1119703002000, 1119703002001, 1119703002002, 1119703002003, 1119703002004, 1119703002005, 1119703002007, 1119703002009, 1119703002010, 1119703002012, 1119703002013, 1119703002014, 1119703002015, 1119703002016, 1119703002017, 1119703002019, 1119703002020, 1119703002022, 1119703002026, 1119703003000, 1119703003001, 1119706001000, 1119706001001; VTD N.COVE, VTD NEBO; Stokes County, Surry County, Watauga County, Wilkes County, Yadkin County.

District 11: Catawba County, Davidson County: VTD 004, VTD 006, VTD 008, VTD 010, VTD 016, VTD 020, VTD 022, VTD 024, VTD 026, VTD 028, VTD 030, VTD 032, VTD 034, VTD 036, VTD 038, VTD 040, VTD 044, VTD 046, VTD 048, VTD 050, VTD 052: Block(s) 0570615023024, 0570615023025, 0570615023026, 0570618051003, 0570618051004, 0570618051005, 0570618051006, 0570618051007, 0570618051008, 0570618051011, 0570618051012, 0570618051013, 0570618051014, 0570618051015, 0570618051016, 0570618051017, 0570618051018, 0570618052000, 0570618052001, 0570618052002, 0570618052009, 0570618052010, 0570618052018, 0570618052019, 0570618052021, 0570619021030, 0570619021035, 0570619022004, 0570619022005, 0570619022029; VTD 060, VTD 062, VTD 064, VTD 066, VTD 068, VTD 070, VTD 072, VTD 074, VTD 076, VTD 078, VTD 082, VTD 084, VTD 088, VTD 80A, VTD 86A; Davie County, Iredell County: VTD BA, VTD BE, VTD CC1, VTD CC2, VTD CC3, VTD CC4, VTD CH-A, VTD CH-B, VTD CS, VTD DV1-A, VTD DV1-B, VTD DV2-A, VTD DV2-B, VTD FT, VTD SH-A: Block(s) 0970604001031, 0970604001032, 0970604001033, 0970604001034, 0970611011027, 0970611011028, 0970611012019, 0970611012020, 0970611012021, 0970611012022, 0970611012023, 0970611012024, 0970611012025, 0970611012026, 0970611012028, 0970611012029, 0970611012030, 0970611021000, 0970611021001, 0970611021002, 0970611021003, 0970611021004, 0970611021005, 0970611021006, 0970611021007, 0970611021008, 0970611021009, 0970611021010, 0970611021011, 0970611021012, 0970611021013, 0970611021014, 0970611021015, 0970611021016, 0970611021017, 0970611021018, 0970611021019, 0970611021020, 0970611021021, 0970611021022, 0970611021023, 0970611021024, 0970611021025, 0970611021026, 0970611021027, 0970611021028, 0970611021029, 0970611021030, 0970611021031, 0970611021032, 0970611021033, 0970611022010, 0970611022011, 0970611022012, 0970611022013, 0970611022014, 0970611022015, 0970611022016, 0970611022017,

0970611022018, 0970611022019, 0970611023013, 0970611023021, 0970611023022, 0970611023023, 0970611023024, 0970611023025, 0970611023029, 0970611023039, 0970611041000, 0970611041001, 0970611041002, 0970611041003, 0970611041008, 0970611041009, 0970611041022, 0970611041023, 0970611041024, 0970611041025; VTD SH-B, VTD ST1, VTD ST2, VTD ST3, VTD ST4, VTD ST5, VTD ST6; Lincoln County, Rowan County.

District 12: Mecklenburg County: VTD 001, VTD 002, VTD 003, VTD 004, VTD 005, VTD 006, VTD 007, VTD 008, VTD 009, VTD 010, VTD 011, VTD 012, VTD 013, VTD 014, VTD 015, VTD 016, VTD 017, VTD 018, VTD 019, VTD 020, VTD 021, VTD 022, VTD 023, VTD 024, VTD 025, VTD 026, VTD 027, VTD 028, VTD 029, VTD 030, VTD 031, VTD 032, VTD 033, VTD 034, VTD 035, VTD 036, VTD 037, VTD 038, VTD 039, VTD 040, VTD 041, VTD 042, VTD 043, VTD 044, VTD 045, VTD 046, VTD 047, VTD 048, VTD 049, VTD 050, VTD 051, VTD 052, VTD 053, VTD 054, VTD 055, VTD 056, VTD 057, VTD 058, VTD 059, VTD 060, VTD 061, VTD 062, VTD 063, VTD 064, VTD 065, VTD 066, VTD 067, VTD 068, VTD 069, VTD 070, VTD 071, VTD 072, VTD 073, VTD 074, VTD 075, VTD 076, VTD 077, VTD 082, VTD 083, VTD 084, VTD 085, VTD 086, VTD 088, VTD 090, VTD 091, VTD 092, VTD 093, VTD 094, VTD 095, VTD 096, VTD 097, VTD 098, VTD 099, VTD 100, VTD 101, VTD 102, VTD 103, VTD 104, VTD 105, VTD 106, VTD 107.1, VTD 108, VTD 109, VTD 110, VTD 111, VTD 112, VTD 113, VTD 114, VTD 115, VTD 116, VTD 117, VTD 118, VTD 119, VTD 120, VTD 121, VTD 123, VTD 124, VTD 125, VTD 126, VTD 130, VTD 131, VTD 132, VTD 135, VTD 136, VTD 137, VTD 139.1: Block(s) 1190058431001, 1190058432000, 1190058432001, 1190058432004, 1190058432005, 1190058432006, 1190058432007; VTD 141, VTD 144, VTD 146, VTD 147, VTD 149, VTD 201, VTD 203, VTD 204.1, VTD 205, VTD 212, VTD 213, VTD 215, VTD 216, VTD 217, VTD 218, VTD 219, VTD 220, VTD 221, VTD 226, VTD 227, VTD 232, VTD 233, VTD 234, VTD 235, VTD 236, VTD 237, VTD 78.1.

District 13: Cleveland County, Gaston County, Mecklenburg County: VTD 079, VTD 080, VTD 081, VTD 087, VTD 089, VTD 122, VTD 127, VTD 128, VTD 129, VTD 133, VTD 134, VTD 138, VTD 139.1: Block(s) 1190058431000, 1190058431002, 1190058431003, 1190058431004, 1190058431005, 1190058431006, 1190058431007, 1190058431008, 1190058431009, 1190058431010, 1190058431011, 1190058431012, 1190058432002, 1190058432003, 1190058432008, 1190058432009, 1190058432010, 1190058432011, 1190058432012, 1190058432013, 1190058432014, 1190058432015, 1190058432016, 1190058432017, 1190058432018, 1190058601006, 1190058632000, 1190058641000, 1190058641001, 1190058641002, 1190058641003, 1190058641004, 1190058641005, 1190058641006, 1190058641007, 1190058641008, 1190058641009, 1190058641010, 1190058641011, 1190058641012, 1190058641013, 1190058641014, 1190058641015, 1190058641016, 1190058641017, 1190058641018, 1190058641019, 1190058641020, 1190058641021, 1190058642010; VTD 140, VTD 142, VTD 143, VTD 145, VTD 148, VTD 150, VTD 151, VTD 200, VTD 202, VTD 206, VTD 207, VTD 208, VTD 209, VTD 210, VTD 211, VTD 214, VTD 222, VTD 223.1, VTD 224, VTD 225, VTD 228, VTD 229, VTD 230, VTD 231, VTD 238.1, VTD 239, VTD 240, VTD 241, VTD 242, VTD 243; Rutherford County: VTD 011, VTD 013, VTD 014, VTD 019, VTD 027: Block(s) 1619602011034, 1619602011035, 1619602011050, 1619604002000, 1619604002001, 1619604002002, 1619604002003, 1619604002004, 1619604002005, 1619604002006, 1619604002007, 1619604002008, 1619604002009, 1619604002011, 1619604002012, 1619604002014, 1619605011000, 1619605011001, 1619605011002, 1619605011003, 1619605011004, 1619605011005, 1619605011006, 1619605011011, 1619605011013, 1619605011014, 1619605011015, 1619605011016, 1619605011017, 1619605011018, 1619605011019, 1619605011025, 1619605011026, 1619605011027, 1619605011031, 1619605011032, 1619605011033, 1619605011034, 1619605011035, 1619605011036, 1619605012000,

1619605012001, 1619605012002, 1619605012003, 1619605012004, 1619605012005, 1619605012006, 1619605012007, 1619605012008, 1619605012009, 1619605012010, 1619605012011, 1619605012012, 1619605012013, 1619605012014, 1619605012015, 1619605012016, 1619605012017, 1619605012018, 1619605012019, 1619605012020, 1619605012021, 1619605012022, 1619605012023, 1619605012024, 1619605012025, 1619605012026, 1619605012027, 1619605012028, 1619605012029, 1619605012030, 1619605012031, 1619605012032, 1619605021010, 1619605021013, 1619605021015, 1619605021035, 1619605021036, 1619605021037, 1619605021038, 1619605021039, 1619605021040, 1619605021041, 1619605021042, 1619605023000, 1619605023001, 1619605023002, 1619605023003, 1619605023004, 1619605023005, 1619605023006, 1619605023007, 1619605023008, 1619605023009, 1619605023010, 1619605023011, 1619605023012, 1619605023013, 1619605023014, 1619605023015, 1619605023016, 1619605023017, 1619605023018, 1619605023019, 1619605023020, 1619605023021, 1619605023022, 1619605023023, 1619605023024, 1619605023025, 1619605023026, 1619605023027, 1619605023028, 1619605023029, 1619605023030, 1619605023031, 1619605023032, 1619605023033, 1619605031000, 1619605031001, 1619605031002, 1619605031003, 1619605031004, 1619605031005, 1619605031006, 1619605031007, 1619605031008, 1619605031009, 1619605031010, 1619605031011, 1619605031012, 1619605031013; VTD 028, VTD 029, VTD 030, VTD 03A, VTD 04A, VTD 05A, VTD 10A.

District 14: Buncombe County, Cherokee County, Clay County, Graham County, Haywood County, Henderson County, Jackson County, Macon County, Madison County, McDowell County: VTD CCREEK, VTD FORT-1, VTD FORT-2, VTD GLENWD, VTD HIGGIN, VTD M.COVE, VTD MAR-1: Block(s) 1119703002006, 1119703002008, 1119703002011, 1119703002018, 1119703002021, 1119703002023, 1119703002024, 1119703002025, 1119703002027, 1119703002028, 1119703002029, 1119703003002, 1119703003003, 1119703003004, 1119703003005, 1119703003006, 1119703003007, 1119703003008, 1119703003009, 1119703003010, 1119703003011, 1119703003012, 1119703003013, 1119703003014, 1119703003015, 1119703003016, 1119703003017, 1119703003018, 1119704002000, 1119704002001, 1119704002011, 1119704002018, 1119704002019; VTD MAR-2, VTD MAR-3, VTD MAR-4, VTD MAR-5, VTD PLEASA, VTD T.COVE, VTD WEST-M; Mitchell County, Polk County, Rutherford County: VTD 018, VTD 027: Block(s) 1619604002015; VTD 034, VTD 06A, VTD 09A, VTD 16A; Swain County, Transylvania County, Yancey County."

SECTION 2. This act is effective when it becomes law and applies to elections conducted on or after that date.

Population Deviation Report

District Plan: CCG22-3

District	Seats	Ideal Pop	Actual Pop	Deviation	Deviation %
1	1	745,671	745,670	-1	0.00%
2	1	745,671	745,671	0	0.00%
3	1	745,671	745,671	0	0.00%
4	1	745,671	745,671	0	0.00%
5	1	745,671	745,671	0	0.00%
6	1	745,671	745,671	0	0.00%
7	1	745,671	745,671	0	0.00%
8	1	745,671	745,671	0	0.00%
9	1	745,671	745,670	-1	0.00%
10	1	745,671	745,671	0	0.00%
11	1	745,671	745,670	-1	0.00%
12	1	745,671	745,670	-1	0.00%
13	1	745,671	745,670	-1	0.00%
14	1	745,671	745,670	-1	0.00%
Totals:	**14**		**10,439,388**		

Deviation range: 0.00% to 0.00%

Census All Ages by Race Report

District Plan: CCG22-3

District	White	% White	Black	% Black	NA	% NA	API	% API	Other	% Other	MR	% MR	Total
1	499,549	66.99%	141,927	19.03%	3,867	0.52%	13,889	1.86%	32,372	4.34%	54,066	7.25%	745,670
2	360,210	48.31%	304,573	40.85%	6,468	0.87%	6,300	0.84%	33,564	4.50%	34,556	4.63%	745,671
3	516,918	69.32%	120,189	16.12%	7,690	1.03%	6,611	0.89%	47,957	6.43%	46,306	6.21%	745,671
4	421,250	56.49%	175,406	23.52%	4,307	0.58%	33,301	4.47%	55,261	7.41%	56,146	7.53%	745,671
5	473,808	63.54%	94,882	12.72%	4,060	0.54%	73,329	9.83%	41,480	5.56%	58,112	7.79%	745,671
6	345,201	46.29%	224,040	30.05%	60,927	8.17%	15,806	2.12%	37,606	5.04%	62,091	8.33%	745,671
7	424,616	56.94%	178,056	23.88%	5,130	0.69%	28,550	3.83%	58,288	7.82%	51,031	6.84%	745,671
8	364,766	48.92%	243,233	32.62%	4,769	0.64%	32,077	4.30%	50,865	6.82%	49,961	6.70%	745,671
9	454,908	61.01%	139,071	18.65%	4,167	0.56%	36,158	4.85%	56,353	7.56%	55,013	7.38%	745,670
10	595,095	79.81%	57,070	7.65%	4,194	0.56%	13,423	1.80%	34,011	4.56%	41,878	5.62%	745,671
11	531,506	71.28%	94,842	12.72%	4,348	0.58%	19,153	2.57%	45,639	6.12%	50,182	6.73%	745,670
12	330,461	44.32%	241,505	32.39%	4,441	0.60%	48,272	6.47%	63,562	8.52%	57,429	7.70%	745,670
13	548,650	73.58%	97,262	13.04%	3,313	0.44%	16,634	2.23%	31,686	4.25%	48,125	6.45%	745,670
14	621,521	83.35%	28,161	3.78%	12,351	1.66%	8,066	1.08%	28,746	3.86%	46,825	6.28%	745,670
Total:	**6,488,459**	**62.15%**	**2,140,217**	**20.50%**	**130,032**	**1.25%**	**351,569**	**3.37%**	**617,390**	**5.91%**	**711,721**	**6.82%**	**10,439,388**

Data Source: 2020 Census Redistricting Data (Public Law 94-171) Summary File.
Black = Black or African American, NA = American Indian and Alaskan Native, API = Asian and Pacific Islander, MR = two or more races
District plan definition file: 'CCG22-3.csv', modified 2/12/2022 11:07 AM
[PL20-AA-RCE] - Generated 2/18/2022

Census All Ages by Ethnicity Report

District Plan: CCG22-3

District	Hispanic	% Hispanic	Non-Hisp	% Non-Hisp	White Non-Hisp	% White Non-Hisp
1	68,567	9.20%	677,103	90.80%	484,623	64.99%
2	54,593	7.32%	691,078	92.68%	351,584	47.15%
3	82,571	11.07%	663,100	88.93%	503,495	67.52%
4	96,423	12.93%	649,248	87.07%	408,514	54.78%
5	83,712	11.23%	661,959	88.77%	459,103	61.57%
6	79,256	10.63%	666,415	89.37%	329,890	44.24%
7	95,170	12.76%	650,501	87.24%	412,086	55.26%
8	87,192	11.69%	658,479	88.31%	353,068	47.35%
9	98,833	13.25%	646,837	86.75%	441,020	59.14%
10	62,488	8.38%	683,183	91.62%	584,511	78.39%
11	81,838	10.98%	663,832	89.02%	518,504	69.54%
12	110,568	14.83%	635,102	85.17%	316,718	42.47%
13	61,041	8.19%	684,629	91.81%	538,109	72.16%
14	56,344	7.56%	689,326	92.44%	610,923	81.93%
Total:	**1,118,596**	**10.72%**	**9,320,792**	**89.28%**	**6,312,148**	**60.46%**

Data Source: 2020 Census Redistricting Data (Public Law 94-171) Summary File. Hispanic indicates Hispanic or Latino origin without regard to race.
District plan definition file: 'CCG22-3.csv', modified 2/12/2022 11:07 AM
[PL20-AA-ETH] - Generated 2/18/2022

Census All Age Black Populations Report -14488-

District Plan: CCG22-3

District	Single Race Black	% Single Race Black	Multi-Race Black	% Multi-Race Black	Any Part Black	% Any Part Black
1	141,927	19.03%	16,639	2.23%	158,566	21.26%
2	304,573	40.85%	14,406	1.93%	318,979	42.78%
3	120,189	16.12%	11,558	1.55%	131,747	17.67%
4	175,406	23.52%	16,066	2.15%	191,472	25.68%
5	94,882	12.72%	13,464	1.81%	108,346	14.53%
6	224,040	30.05%	24,679	3.31%	248,719	33.36%
7	178,056	23.88%	14,937	2.00%	192,993	25.88%
8	243,233	32.62%	18,034	2.42%	261,267	35.04%
9	139,071	18.65%	13,708	1.84%	152,779	20.49%
10	57,070	7.65%	9,596	1.29%	66,666	8.94%
11	94,842	12.72%	12,630	1.69%	107,472	14.41%
12	241,505	32.39%	17,253	2.31%	258,758	34.70%
13	97,262	13.04%	12,739	1.71%	110,001	14.75%
14	28,161	3.78%	8,627	1.16%	36,788	4.93%
Total:	**2,140,217**	**20.50%**	**204,336**	**1.96%**	**2,344,553**	**22.46%**

Data Source: 2020 Census Redistricting Data (Public Law 94-171) Summary File.
District plan definition file: 'CCG22-3.csv', modified 2/12/2022 11:07 AM
[PL20-AA-BLK] - Generated 2/18/2022

Census Voting Age by Race Report

District Plan: CCG22-3

District	White	% White	Black	% Black	NA	% NA	API	% API	Other	% Other	MR	% MR	Total
1	409,171	69.46%	109,097	18.52%	3,052	0.52%	11,213	1.90%	22,776	3.87%	33,791	5.74%	589,100
2	296,990	50.63%	236,304	40.29%	5,005	0.85%	4,981	0.85%	21,756	3.71%	21,505	3.67%	586,541
3	429,355	72.22%	94,057	15.82%	5,773	0.97%	5,330	0.90%	30,589	5.14%	29,444	4.95%	594,548
4	345,140	59.36%	133,103	22.89%	3,159	0.54%	27,196	4.68%	36,276	6.24%	36,545	6.29%	581,419
5	368,544	66.12%	72,156	12.94%	2,971	0.53%	52,021	9.33%	27,230	4.89%	34,492	6.19%	557,414
6	276,628	48.98%	168,225	29.78%	45,556	8.07%	12,614	2.23%	25,373	4.49%	36,419	6.45%	564,815
7	353,809	59.70%	140,848	23.76%	3,738	0.63%	23,780	4.01%	37,940	6.40%	32,559	5.49%	592,674
8	303,891	52.26%	185,907	31.97%	3,514	0.60%	23,909	4.11%	32,697	5.62%	31,594	5.43%	581,512
9	357,789	63.60%	104,915	18.65%	3,089	0.55%	25,508	4.53%	36,947	6.57%	34,295	6.10%	562,543
10	490,362	81.98%	44,956	7.52%	3,051	0.51%	10,135	1.69%	22,587	3.78%	27,044	4.52%	598,135
11	427,729	74.44%	70,717	12.31%	3,336	0.58%	13,346	2.32%	29,086	5.06%	30,401	5.29%	574,615
12	274,743	47.39%	183,731	31.69%	3,182	0.55%	37,204	6.42%	42,424	7.32%	38,426	6.63%	579,710
13	444,273	76.29%	72,859	12.51%	2,527	0.43%	12,118	2.08%	21,109	3.62%	29,464	5.06%	582,350
14	521,713	85.57%	22,168	3.64%	8,773	1.44%	6,386	1.05%	19,586	3.21%	31,097	5.10%	609,723
Total:	**5,300,137**	**64.99%**	**1,639,043**	**20.10%**	**96,726**	**1.19%**	**265,741**	**3.26%**	**406,376**	**4.98%**	**447,076**	**5.48%**	**8,155,099**

Data Source: 2020 Census Redistricting Data (Public Law 94-171) Summary File.
Black = Black or African American, NA = American Indian and Alaskan Native, API = Asian and Pacific Islander, MR = two or more races
District plan definition file: 'CCG22-3.csv', modified 2/12/2022 11:07 AM
[PL20-VA-RCE] - Generated 2/18/2022

Census Voting Age Population by Ethnicity Report

District Plan: CCG22-3

District	Hispanic	% Hispanic	Non-Hisp	% Non-Hisp	White Non-Hisp	% White Non-Hisp
1	45,903	7.79%	543,197	92.21%	399,603	67.83%
2	34,932	5.96%	551,609	94.04%	291,461	49.69%
3	51,944	8.74%	542,604	91.26%	421,273	70.86%
4	63,762	10.97%	517,657	89.03%	336,704	57.91%
5	53,133	9.53%	504,281	90.47%	359,939	64.57%
6	50,930	9.02%	513,885	90.98%	266,797	47.24%
7	61,723	10.41%	530,951	89.59%	345,776	58.34%
8	55,367	9.52%	526,145	90.48%	296,749	51.03%
9	64,052	11.39%	498,491	88.61%	349,165	62.07%
10	40,340	6.74%	557,795	93.26%	483,919	80.90%
11	50,930	8.86%	523,685	91.14%	420,142	73.12%
12	74,552	12.86%	505,158	87.14%	265,298	45.76%
13	39,401	6.77%	542,949	93.23%	437,970	75.21%
14	37,342	6.12%	572,381	93.88%	514,837	84.44%
Total:	**724,311**	**8.88%**	**7,430,788**	**91.12%**	**5,189,633**	**63.64%**

Data Source: 2020 Census Redistricting Data (Public Law 94-171) Summary File. Hispanic indicates Hispanic or Latino origin without regard to race.
District plan definition file: 'CCG22-3.csv', modified 2/12/2022 11:07 AM
[PL20-VA-ETH] - Generated 2/18/2022

Census Voting Age Black Populations Report 14491-

District Plan: CCG22-3

District	Single Race Black	% Single Race Black	Multi-Race Black	% Multi-Race Black	Any Part Black	% Any Part Black
1	109,097	18.52%	8,012	1.36%	117,109	19.88%
2	236,304	40.29%	7,796	1.33%	244,100	41.62%
3	94,057	15.82%	5,721	0.96%	99,778	16.78%
4	133,103	22.89%	9,095	1.56%	142,198	24.46%
5	72,156	12.94%	6,513	1.17%	78,669	14.11%
6	168,225	29.78%	12,022	2.13%	180,247	31.91%
7	140,848	23.76%	7,994	1.35%	148,842	25.11%
8	185,907	31.97%	9,989	1.72%	195,896	33.69%
9	104,915	18.65%	7,087	1.26%	112,002	19.91%
10	44,956	7.52%	4,533	0.76%	49,489	8.27%
11	70,717	12.31%	5,483	0.95%	76,200	13.26%
12	183,731	31.69%	10,385	1.79%	194,116	33.49%
13	72,859	12.51%	5,402	0.93%	78,261	13.44%
14	22,168	3.64%	3,977	0.65%	26,145	4.29%
Total:	**1,639,043**	**20.10%**	**104,009**	**1.28%**	**1,743,052**	**21.37%**

Data Source: 2020 Census Redistricting Data (Public Law 94-171) Summary File.
District plan definition file: 'CCG22-3.csv', modified 2/12/2022 11:07 AM
[PL20-VA-BLK] - Generated 2/18/2022

Voter Registration by Gender Report

District Plan: CCG22-3

District	Male	% Male	Female	% Female	Undesig	% Undesig	Total
1	217,210	42.55%	254,891	49.93%	38,423	7.53%	510,524
2	222,762	42.02%	272,329	51.37%	35,006	6.60%	530,097
3	232,111	42.30%	270,694	49.33%	45,981	8.38%	548,786
4	217,785	40.90%	253,523	47.61%	61,194	11.49%	532,502
5	214,254	42.12%	244,636	48.09%	49,819	9.79%	508,709
6	206,155	41.31%	253,435	50.79%	39,409	7.90%	498,999
7	217,647	40.99%	264,673	49.84%	48,716	9.17%	531,036
8	214,905	41.51%	265,068	51.20%	37,732	7.29%	517,705
9	222,355	42.49%	257,159	49.14%	43,764	8.36%	523,278
10	224,869	43.52%	256,275	49.60%	35,550	6.88%	516,694
11	213,136	42.80%	242,702	48.73%	42,173	8.47%	498,011
12	221,055	41.69%	263,874	49.77%	45,272	8.54%	530,201
13	218,231	42.78%	249,623	48.93%	42,278	8.29%	510,132
14	244,398	43.46%	281,628	50.08%	36,302	6.46%	562,328
Total:	**3,086,873**	**42.18%**	**3,630,510**	**49.60%**	**601,619**	**8.22%**	**7,319,002**

Data Source: North Carolina State Board of Elections. Voter registration snapshot as of November 7, 2020.
Note that voter records that could not be associated with a geographic location were excluded.
District plan definition file: 'CCG22-3.csv', modified 2/12/2022 11:07 AM
[VR20-GND-20G] - Generated 2/18/2022

Voter Registration by Age Report

District Plan: CCG22-3

District	18-25	% 18-25	26-40	% 26-40	41-65	% 41-65	66+	% 66+	Total
1	65,372	12.80%	122,882	24.07%	202,491	39.66%	119,779	23.46%	510,524
2	63,084	11.90%	120,464	22.72%	218,636	41.24%	127,913	24.13%	530,097
3	62,309	11.35%	118,602	21.61%	219,334	39.97%	148,541	27.07%	548,786
4	76,038	14.28%	161,404	30.31%	210,193	39.47%	84,867	15.94%	532,502
5	63,796	12.54%	129,379	25.43%	224,725	44.18%	90,809	17.85%	508,709
6	66,228	13.27%	133,645	26.78%	198,572	39.79%	100,554	20.15%	498,999
7	78,313	14.75%	147,038	27.69%	198,330	37.35%	107,355	20.22%	531,036
8	75,643	14.61%	133,037	25.70%	203,955	39.40%	105,070	20.30%	517,705
9	70,495	13.47%	128,028	24.47%	225,989	43.19%	98,766	18.87%	523,278
10	67,682	13.10%	108,717	21.04%	209,032	40.46%	131,263	25.40%	516,694
11	62,951	12.64%	111,409	22.37%	213,598	42.89%	110,053	22.10%	498,011
12	72,332	13.64%	179,434	33.84%	206,708	38.99%	71,727	13.53%	530,201
13	60,668	11.89%	114,679	22.48%	221,239	43.37%	113,546	22.26%	510,132
14	57,993	10.31%	123,165	21.90%	218,621	38.88%	162,549	28.91%	562,328
Total:	**942,904**	**12.88%**	**1,831,883**	**25.03%**	**2,971,423**	**40.60%**	**1,572,792**	**21.49%**	**7,319,002**

Data Source: North Carolina State Board of Elections. Voter registration snapshot as of November 7, 2020.
Note that voter records that could not be associated with a geographic location were excluded.
District plan definition file: 'CCG22-3.csv', modified 2/12/2022 11:07 AM
[VR20-AGE-20G] - Generated 2/18/2022

Voter Registration by Ethnicity Report -14494-

District Plan: CCG22-3

District	Hispanic	% Hispanic	Non-Hisp	% Non-Hisp	Undesig	% Undesig	Total
1	13,470	2.64%	364,083	71.32%	132,971	26.05%	510,524
2	8,774	1.66%	383,004	72.25%	138,319	26.09%	530,097
3	13,950	2.54%	379,181	69.09%	155,655	28.36%	548,786
4	20,773	3.90%	353,076	66.31%	158,653	29.79%	532,502
5	18,870	3.71%	335,615	65.97%	154,224	30.32%	508,709
6	21,018	4.21%	358,933	71.93%	119,048	23.86%	498,999
7	18,144	3.42%	358,828	67.57%	154,064	29.01%	531,036
8	17,491	3.38%	381,750	73.74%	118,464	22.88%	517,705
9	21,247	4.06%	383,226	73.24%	118,805	22.70%	523,278
10	11,978	2.32%	398,772	77.18%	105,944	20.50%	516,694
11	14,070	2.83%	354,227	71.13%	129,714	26.05%	498,011
12	24,358	4.59%	365,599	68.95%	140,244	26.45%	530,201
13	13,006	2.55%	383,723	75.22%	113,403	22.23%	510,132
14	9,297	1.65%	391,659	69.65%	161,372	28.70%	562,328
Total:	**226,446**	**3.09%**	**5,191,676**	**70.93%**	**1,900,880**	**25.97%**	**7,319,002**

Data Source: North Carolina State Board of Elections. Voter registration snapshot as of November 7, 2020.
Note that voter records that could not be associated with a geographic location were excluded.
District plan definition file: 'CCG22-3.csv', modified 2/12/2022 11:07 AM
[VR20-ETH-20G] - Generated 2/18/2022

Voter Registration by Race Report

District Plan: CCG22-3

District	White	% White	Black	% Black	NA	% NA	API	% API	Other	% Other	MR	% MR	UR	% UR	Total
1	348,305	68.23%	99,099	19.41%	1,138	0.22%	3,906	0.77%	12,848	2.52%	2,689	0.53%	42,539	8.33%	510,524
2	255,407	48.18%	219,129	41.34%	2,808	0.53%	2,046	0.39%	9,300	1.75%	2,366	0.45%	39,041	7.36%	530,097
3	388,645	70.82%	89,109	16.24%	3,004	0.55%	2,297	0.42%	11,231	2.05%	2,344	0.43%	52,156	9.50%	548,786
4	302,219	56.75%	121,652	22.85%	1,180	0.22%	11,033	2.07%	19,266	3.62%	4,937	0.93%	72,215	13.56%	532,502
5	338,217	66.49%	64,607	12.70%	1,472	0.29%	19,536	3.84%	19,150	3.76%	3,472	0.68%	62,255	12.24%	508,709
6	231,548	46.40%	157,499	31.56%	33,737	6.76%	5,095	1.02%	19,921	3.99%	4,397	0.88%	46,802	9.38%	498,999
7	311,087	58.58%	124,554	23.45%	1,276	0.24%	12,433	2.34%	13,074	2.46%	5,517	1.04%	63,095	11.88%	531,036
8	268,767	51.92%	170,623	32.96%	1,310	0.25%	9,350	1.81%	14,695	2.84%	4,279	0.83%	48,681	9.40%	517,705
9	333,824	63.79%	100,748	19.25%	1,326	0.25%	10,552	2.02%	19,001	3.63%	2,941	0.56%	54,886	10.49%	523,278
10	420,424	81.37%	37,851	7.33%	735	0.14%	3,809	0.74%	8,912	1.72%	2,156	0.42%	42,807	8.28%	516,694
11	365,954	73.48%	62,763	12.60%	1,171	0.24%	4,413	0.89%	10,953	2.20%	1,976	0.40%	50,781	10.20%	498,011
12	254,620	48.02%	178,250	33.62%	1,419	0.27%	12,393	2.34%	20,926	3.95%	4,741	0.89%	57,852	10.91%	530,201
13	379,635	74.42%	63,250	12.40%	845	0.17%	4,766	0.93%	10,712	2.10%	2,112	0.41%	48,812	9.57%	510,132
14	479,426	85.26%	20,094	3.57%	4,011	0.71%	2,624	0.47%	8,199	1.46%	2,609	0.46%	45,365	8.07%	562,328
Total:	**4,678,078**	**63.92%**	**1,509,228**	**20.62%**	**55,432**	**0.76%**	**104,253**	**1.42%**	**198,188**	**2.71%**	**46,536**	**0.64%**	**727,287**	**9.94%**	**7,319,002**

Black = Black or African American, NA = American Indian and Alaskan Native, API = Asian and Pacific Islander, MR = two or more races, UR = undesignated race

Data Source: North Carolina State Board of Elections. Voter registration snapshot as of November 7, 2020. Note that voter records that could not be associated with a geographic location were excluded.

District plan definition file: 'CCG22-3.csv', modified 2/12/2022 11:07 AM

[VR20-RCE-20G] - Generated 2/18/2022

Voter Registration by Party Report

District Plan: CCG22-3

District	Dem	% Dem	Rep	% Rep	Lib	% Lib	Una	% Una	Total
1	154,762	30.31%	182,164	35.68%	3,747	0.73%	169,216	33.15%	510,524
2	270,071	50.95%	119,527	22.55%	2,187	0.41%	137,836	26.00%	530,097
3	172,646	31.46%	189,328	34.50%	3,305	0.60%	182,924	33.33%	548,786
4	215,643	40.50%	116,406	21.86%	4,186	0.79%	195,651	36.74%	532,502
5	162,187	31.88%	144,785	28.46%	3,698	0.73%	197,473	38.82%	508,709
6	209,081	41.90%	126,675	25.39%	3,217	0.64%	159,382	31.94%	498,999
7	241,872	45.55%	108,215	20.38%	2,830	0.53%	177,658	33.45%	531,036
8	226,684	43.79%	128,701	24.86%	3,019	0.58%	158,745	30.66%	517,705
9	171,539	32.78%	172,938	33.05%	3,069	0.59%	175,143	33.47%	523,278
10	130,366	25.23%	217,245	42.05%	2,964	0.57%	165,521	32.03%	516,694
11	119,272	23.95%	218,796	43.93%	2,937	0.59%	156,446	31.41%	498,011
12	238,488	44.98%	104,410	19.69%	4,091	0.77%	182,593	34.44%	530,201
13	128,750	25.24%	210,685	41.30%	3,026	0.59%	167,107	32.76%	510,132
14	166,260	29.57%	181,146	32.21%	3,771	0.67%	210,404	37.42%	562,328
Total:	**2,607,621**	**35.63%**	**2,221,021**	**30.35%**	**46,047**	**0.63%**	**2,436,099**	**33.28%**	**7,319,002**

Data Source: North Carolina State Board of Elections. Voter registration snapshot as of November 7, 2020.
Note that voter records that could not be associated with a geographic location were excluded.
Green and Constitutional party registrations, recognized at the time of data collection, are not shown in this report.
District plan definition file: 'CCG22-3.csv', modified 2/12/2022 11:07 AM
[VR20-AGE-20G] - Generated 2/18/2022

Voter Registration Party by Race Report

District Plan: CCG22-3

	Democratic Voters				Republican Voters				Unaffiliated Voters			
District	**% White**	**% Black**	**% NA**	**% Other**	**% White**	**% Black**	**% NA**	**% Other**	**% White**	**% Black**	**% NA**	**% Other**
1	40.16%	49.97%	0.19%	9.68%	88.60%	1.67%	0.21%	9.51%	71.96%	10.86%	0.26%	16.92%
2	23.60%	69.09%	0.72%	6.59%	86.75%	4.00%	0.22%	9.03%	62.70%	19.80%	0.43%	17.08%
3	47.36%	41.65%	0.78%	10.20%	88.67%	1.22%	0.36%	9.75%	74.53%	8.01%	0.51%	16.95%
4	39.62%	42.75%	0.24%	17.39%	84.54%	2.15%	0.17%	13.15%	59.00%	13.55%	0.23%	27.22%
5	49.91%	30.29%	0.33%	19.46%	86.04%	1.07%	0.23%	12.66%	65.76%	6.96%	0.30%	26.99%
6	22.70%	57.91%	8.48%	10.91%	79.50%	3.32%	4.60%	12.58%	50.96%	19.88%	6.30%	22.86%
7	43.68%	41.70%	0.24%	14.38%	86.93%	2.10%	0.21%	10.77%	61.57%	11.85%	0.25%	26.32%
8	29.05%	59.10%	0.25%	11.61%	87.68%	2.80%	0.20%	9.32%	55.47%	20.45%	0.30%	23.78%
9	38.14%	45.73%	0.28%	15.85%	87.65%	1.41%	0.20%	10.75%	65.38%	11.14%	0.28%	23.20%
10	66.65%	22.31%	0.16%	10.89%	91.50%	0.47%	0.12%	7.91%	79.86%	4.60%	0.16%	15.38%
11	45.20%	39.96%	0.24%	14.59%	89.80%	0.84%	0.19%	9.17%	72.39%	8.33%	0.30%	18.98%
12	26.90%	58.24%	0.27%	14.59%	84.03%	3.63%	0.21%	12.12%	54.76%	19.07%	0.30%	25.87%
13	50.13%	37.93%	0.18%	11.76%	89.29%	0.88%	0.13%	9.70%	74.54%	7.38%	0.20%	17.88%
14	80.87%	8.76%	0.87%	9.50%	91.65%	0.41%	0.45%	7.49%	83.39%	2.23%	0.82%	13.56%
Total:	**40.74%**	**45.66%**	**1.03%**	**12.57%**	**87.90%**	**1.62%**	**0.47%**	**10.01%**	**66.85%**	**11.40%**	**0.73%**	**21.02%**

Black = Black or African American, NA = American Indian and Alaskan Native, 'Other' includes Asian, Pacific Islander, two or more races, and undesignated race

Data Source: North Carolina State Board of Elections. Voter registration snapshot as of November 7, 2020. Note that voter records that could not be associated with a geographic location were excluded.

District plan definition file: 'CCG22-3.csv', modified 2/12/2022 11:07 AM

[VR20-PBR-20G] - Generated 2/18/2022

2020 Election Contest Report - US President-14498-

District Plan: CCG22-3

District	Rep	% Rep	Dem	% Dem	Lib	% Lib	Grn	% Grn	Cnst	% Cnst	W-I	% W-I
1	222,094	60.03%	141,803	38.33%	4,080	1.10%	645	0.17%	692	0.19%	680	0.18%
2	181,575	46.58%	203,945	52.32%	2,313	0.59%	605	0.16%	762	0.20%	597	0.15%
3	240,565	57.87%	169,594	40.80%	3,409	0.82%	755	0.18%	612	0.15%	732	0.18%
4	137,868	33.24%	268,823	64.81%	4,779	1.15%	1,122	0.27%	662	0.16%	1,504	0.36%
5	183,598	44.32%	223,218	53.88%	4,691	1.13%	921	0.22%	642	0.15%	1,228	0.30%
6	168,126	49.98%	163,210	48.52%	3,090	0.92%	766	0.23%	563	0.17%	649	0.19%
7	144,874	36.14%	250,318	62.45%	3,042	0.76%	994	0.25%	630	0.16%	975	0.24%
8	147,084	38.16%	232,615	60.34%	3,047	0.79%	979	0.25%	742	0.19%	1,022	0.27%
9	201,565	50.59%	190,822	47.89%	3,371	0.85%	827	0.21%	717	0.18%	1,152	0.29%
10	262,170	65.14%	134,801	33.49%	3,113	0.77%	712	0.18%	816	0.20%	863	0.21%
11	258,443	66.91%	122,330	31.67%	3,137	0.81%	775	0.20%	730	0.19%	821	0.21%
12	109,411	29.26%	257,980	68.99%	3,646	0.98%	1,104	0.30%	573	0.15%	1,230	0.33%
13	260,278	66.16%	127,779	32.48%	3,102	0.79%	757	0.19%	684	0.17%	791	0.20%
14	236,648	54.14%	193,267	44.21%	3,820	0.87%	1,224	0.28%	1,083	0.25%	1,070	0.24%
Total:	**2,754,299**	**49.91%**	**2,680,505**	**48.57%**	**48,640**	**0.88%**	**12,186**	**0.22%**	**9,908**	**0.18%**	**13,314**	**0.24%**

Candidates: Trump (Rep), Biden (Dem), Jorgensen (Lib), Hawkins (Grn), Blankenship (Cst)
Data Source: North Carolina State Board of Elections, 'statewide_precinct_sort' file, administrative precincts excluded.
District plan definition file: 'CCG22-3.csv', modified 2/12/2022 11:07 AM
[EL20-PRS-20G] - Generated 2/18/2022

2020 Election Contest Report - US Senate -14499-

District Plan: CCG22-3

District	Rep	% Rep	Dem	% Dem	Lib	% Lib	Cnst	% Cnst
1	211,157	57.73%	137,033	37.46%	12,267	3.35%	5,320	1.45%
2	172,402	44.61%	200,413	51.86%	9,130	2.36%	4,512	1.17%
3	228,349	55.56%	163,074	39.68%	13,695	3.33%	5,848	1.42%
4	141,478	34.36%	252,637	61.36%	14,395	3.50%	3,240	0.79%
5	182,882	44.48%	209,981	51.07%	14,206	3.46%	4,090	0.99%
6	158,707	47.79%	157,499	47.43%	10,883	3.28%	4,994	1.50%
7	141,284	35.50%	242,323	60.89%	10,719	2.69%	3,634	0.91%
8	143,568	37.56%	222,599	58.23%	11,864	3.10%	4,228	1.11%
9	201,020	50.87%	177,625	44.95%	12,041	3.05%	4,457	1.13%
10	246,916	61.97%	133,118	33.41%	12,066	3.03%	6,368	1.60%
11	244,642	63.85%	120,021	31.33%	12,093	3.16%	6,367	1.66%
12	113,556	30.61%	240,203	64.75%	13,437	3.62%	3,756	1.01%
13	248,416	63.76%	123,100	31.60%	11,977	3.07%	6,118	1.57%
14	226,992	52.42%	187,884	43.39%	12,625	2.92%	5,527	1.28%
Total:	**2,661,369**	**48.67%**	**2,567,510**	**46.95%**	**171,398**	**3.13%**	**68,459**	**1.25%**

Candidates: Tillis (Rep), Cunningham (Dem), Bray (Lib), Hayes (Cst)
Data Source: North Carolina State Board of Elections, 'statewide_precinct_sort' file, administrative precincts excluded.
District plan definition file: 'CCG22-3.csv', modified 2/12/2022 11:07 AM
[EL20-SEN-20G] - Generated 2/18/2022

2020 Election Contest Report - NC Governor 14500-

District Plan: CCG22-3

District	Dem	% Dem	Rep	% Rep	Lib	% Lib	Cnst	% Cnst
1	150,080	40.78%	211,899	57.57%	4,245	1.15%	1,838	0.50%
2	214,625	55.18%	170,209	43.76%	2,794	0.72%	1,361	0.35%
3	182,353	44.05%	225,649	54.51%	4,202	1.02%	1,741	0.42%
4	278,697	67.43%	127,906	30.95%	5,184	1.25%	1,511	0.37%
5	236,555	57.26%	170,269	41.22%	4,752	1.15%	1,531	0.37%
6	175,334	52.43%	153,319	45.85%	4,077	1.22%	1,692	0.51%
7	260,380	65.11%	134,510	33.64%	3,758	0.94%	1,258	0.31%
8	241,969	63.17%	134,800	35.19%	4,509	1.18%	1,767	0.46%
9	198,444	49.99%	192,247	48.43%	4,467	1.13%	1,792	0.45%
10	151,539	37.77%	244,243	60.88%	3,762	0.94%	1,621	0.40%
11	136,067	35.38%	243,134	63.21%	3,880	1.01%	1,541	0.40%
12	260,408	69.99%	104,371	28.05%	5,624	1.51%	1,651	0.44%
13	138,774	35.41%	247,458	63.14%	3,987	1.02%	1,702	0.43%
14	205,476	47.23%	222,448	51.13%	5,167	1.19%	1,950	0.45%
Total:	**2,830,701**	**51.50%**	**2,582,462**	**46.98%**	**60,408**	**1.10%**	**22,956**	**0.42%**

Candidates: Cooper (Dem), Forest (Rep), DiFiore (Lib), Pisano (Cst)
Data Source: North Carolina State Board of Elections, 'statewide_precinct_sort' file, administrative precincts excluded.
District plan definition file: 'CCG22-3.csv', modified 2/12/2022 11:07 AM
[EL20-GOV-20G] - Generated 2/18/2022

2020 Election Contest Report - NC Lieutenant Governor

District Plan: CCG22-3

District	Rep	% Rep	Dem	% Dem
1	223,018	61.68%	138,554	38.32%
2	182,056	47.35%	202,433	52.65%
3	240,896	59.31%	165,287	40.69%
4	146,283	35.87%	261,517	64.13%
5	190,525	46.88%	215,900	53.12%
6	165,756	50.43%	162,916	49.57%
7	149,382	37.81%	245,703	62.19%
8	152,364	40.19%	226,707	59.81%
9	207,489	53.15%	182,888	46.85%
10	262,560	66.52%	132,137	33.48%
11	260,062	68.32%	120,573	31.68%
12	117,349	31.96%	249,869	68.04%
13	259,736	67.45%	125,333	32.55%
14	239,500	55.77%	189,909	44.23%
Total:	**2,796,976**	**51.64%**	**2,619,726**	**48.36%**

Candidates: Robinson (Rep), Holley (Dem)
Data Source: North Carolina State Board of Elections, 'statewide_precinct_sort' file, administrative precincts excluded.
District plan definition file: 'CCG22-3.csv', modified 2/12/2022 11:07 AM
[EL20-LG-20G] - Generated 2/18/2022

2020 Election Contest Report - NC Attorney General

District Plan: CCG22-3

District	Dem	% Dem	Rep	% Rep
1	144,028	39.94%	216,576	60.06%
2	210,729	54.98%	172,585	45.02%
3	173,407	42.84%	231,370	57.16%
4	268,633	65.91%	138,935	34.09%
5	223,433	55.08%	182,249	44.92%
6	167,708	51.18%	159,952	48.82%
7	251,997	63.90%	142,335	36.10%
8	231,548	61.16%	147,042	38.84%
9	189,269	48.52%	200,830	51.48%
10	140,081	35.50%	254,474	64.50%
11	128,756	33.90%	251,008	66.10%
12	252,136	68.78%	114,426	31.22%
13	133,148	34.56%	252,165	65.44%
14	195,902	45.74%	232,350	54.26%
Total:	**2,710,775**	**50.13%**	**2,696,297**	**49.87%**

Candidates: Stein (Dem), O'Neill (Rep)
Data Source: North Carolina State Board of Elections, 'statewide_precinct_sort' file, administrative precincts excluded.
District plan definition file: 'CCG22-3.csv', modified 2/12/2022 11:07 AM
[EL20-AG-20G] - Generated 2/18/2022

2020 Election Contest Report - NC Auditor -14503-

District Plan: CCG22-3

District	Dem	% Dem	Rep	% Rep
1	150,455	42.05%	207,368	57.95%
2	219,370	57.42%	162,673	42.58%
3	173,814	43.38%	226,877	56.62%
4	270,092	66.95%	133,322	33.05%
5	226,117	56.27%	175,726	43.73%
6	169,407	52.04%	156,119	47.96%
7	251,515	64.27%	139,804	35.73%
8	232,583	62.08%	142,039	37.92%
9	187,424	48.53%	198,813	51.47%
10	140,252	35.94%	249,960	64.06%
11	128,204	34.01%	248,721	65.99%
12	250,882	69.09%	112,248	30.91%
13	131,370	34.43%	250,200	65.57%
14	195,888	46.14%	228,624	53.86%
Total:	**2,727,373**	**50.89%**	**2,632,494**	**49.11%**

Candidates: Wood (Dem), Street (Rep)
Data Source: North Carolina State Board of Elections, 'statewide_precinct_sort' file, administrative precincts excluded.
District plan definition file: 'CCG22-3.csv', modified 2/12/2022 11:07 AM
[EL20-AUD-20G] - Generated 2/18/2022

2020 Election Contest Report - NC Commissioner of Agriculture

District Plan: CCG22-3

District	Rep	% Rep	Dem	% Dem
1	225,216	62.76%	133,627	37.24%
2	188,316	49.16%	194,724	50.84%
3	244,279	60.70%	158,156	39.30%
4	168,963	41.69%	236,304	58.31%
5	207,164	51.29%	196,772	48.71%
6	169,051	51.77%	157,484	48.23%
7	161,334	41.09%	231,282	58.91%
8	163,659	43.40%	213,455	56.60%
9	210,678	54.42%	176,463	45.58%
10	268,604	68.46%	123,722	31.54%
11	265,816	70.21%	112,766	29.79%
12	119,912	32.96%	243,889	67.04%
13	261,260	68.15%	122,083	31.85%
14	243,748	57.14%	182,816	42.86%
Total:	**2,898,000**	**53.85%**	**2,483,543**	**46.15%**

Candidates: Troxler (Rep), Wadsworth (Dem)
Data Source: North Carolina State Board of Elections, 'statewide_precinct_sort' file, administrative precincts excluded.
District plan definition file: 'CCG22-3.csv', modified 2/12/2022 11:07 AM
[EL20-COA-20G] - Generated 2/18/2022

2020 Election Contest Report - NC Commissioner of Labor

District Plan: CCG22-3

District	Rep	% Rep	Dem	% Dem
1	214,753	60.07%	142,772	39.93%
2	176,286	46.17%	205,557	53.83%
3	232,819	58.03%	168,387	41.97%
4	143,032	35.60%	258,779	64.40%
5	185,322	46.23%	215,544	53.77%
6	160,339	49.20%	165,571	50.80%
7	145,300	37.14%	245,933	62.86%
8	147,334	39.35%	227,056	60.65%
9	203,323	52.67%	182,698	47.33%
10	257,303	65.85%	133,421	34.15%
11	254,439	67.55%	122,220	32.45%
12	114,526	31.54%	248,572	68.46%
13	254,974	66.73%	127,141	33.27%
14	233,356	54.94%	191,394	45.06%
Total:	**2,723,106**	**50.82%**	**2,635,045**	**49.18%**

Candidates: Dobson (Rep), Holmes (Dem)
Data Source: North Carolina State Board of Elections, 'statewide_precinct_sort' file, administrative precincts excluded.
District plan definition file: 'CCG22-3.csv', modified 2/12/2022 11:07 AM
[EL20-COL-20G] - Generated 2/18/2022

2020 Election Contest Report - NC Secretary of State

District Plan: CCG22-3

District	Dem	% Dem	Rep	% Rep
1	149,681	41.71%	209,194	58.29%
2	215,994	56.40%	166,996	43.60%
3	177,976	44.14%	225,233	55.86%
4	271,516	67.02%	133,640	32.98%
5	227,558	56.42%	175,787	43.58%
6	172,692	52.83%	154,169	47.17%
7	253,854	64.64%	138,860	35.36%
8	234,381	62.38%	141,353	37.62%
9	190,085	48.98%	198,040	51.02%
10	143,435	36.63%	248,149	63.37%
11	129,947	34.38%	247,984	65.62%
12	253,260	69.44%	111,469	30.56%
13	134,138	35.04%	248,659	64.96%
14	198,246	46.53%	227,782	53.47%
Total:	**2,752,763**	**51.17%**	**2,627,315**	**48.83%**

Candidates: Marshall (Dem), Sykes (Rep)
Data Source: North Carolina State Board of Elections, 'statewide_precinct_sort' file, administrative precincts excluded.
District plan definition file: 'CCG22-3.csv', modified 2/12/2022 11:07 AM
[EL20-SOS-20G] - Generated 2/18/2022

2020 Election Contest Report - NC Treasurer14507-

District Plan: CCG22-3

District	Rep	% Rep	Dem	% Dem
1	219,249	61.59%	136,738	38.41%
2	182,222	47.91%	198,153	52.09%
3	237,627	59.60%	161,046	40.40%
4	154,623	38.42%	247,849	61.58%
5	193,688	48.38%	206,629	51.62%
6	166,417	51.32%	157,886	48.68%
7	151,534	38.82%	238,843	61.18%
8	153,545	40.98%	221,182	59.02%
9	211,233	54.87%	173,703	45.13%
10	259,302	66.52%	130,506	33.48%
11	255,791	68.01%	120,297	31.99%
12	126,653	34.97%	235,555	65.03%
13	258,291	67.90%	122,105	32.10%
14	239,028	56.49%	184,089	43.51%
Total:	**2,809,203**	**52.57%**	**2,534,581**	**47.43%**

Candidates: Folwell (Rep), Chatterji (Dem)
Data Source: North Carolina State Board of Elections, 'statewide_precinct_sort' file, administrative precincts excluded.
District plan definition file: 'CCG22-3.csv', modified 2/12/2022 11:07 AM
[EL20-TRS-20G] - Generated 2/18/2022

2016 Election Contest Report - US President-14508-

District Plan: CCG22-3

District	Rep	% Rep	Dem	% Dem	Lib	% Lib	W-I	% W-I
1	193,263	59.85%	118,274	36.63%	8,322	2.58%	3,034	0.94%
2	157,685	44.04%	191,484	53.48%	6,311	1.76%	2,566	0.72%
3	199,946	57.48%	136,005	39.10%	8,648	2.49%	3,269	0.94%
4	122,123	34.25%	215,565	60.46%	12,550	3.52%	6,293	1.77%
5	149,914	45.68%	161,573	49.23%	11,623	3.54%	5,064	1.54%
6	138,469	47.91%	140,665	48.67%	7,246	2.51%	2,634	0.91%
7	125,392	35.18%	217,415	61.00%	8,856	2.48%	4,772	1.34%
8	133,135	38.20%	201,639	57.86%	9,298	2.67%	4,416	1.27%
9	171,690	51.60%	146,601	44.06%	9,920	2.98%	4,540	1.36%
10	229,770	64.68%	111,069	31.26%	9,684	2.73%	4,736	1.33%
11	221,700	67.77%	93,879	28.70%	8,323	2.54%	3,222	0.98%
12	92,604	30.59%	195,541	64.60%	10,076	3.33%	4,466	1.48%
13	216,855	66.13%	99,437	30.32%	8,229	2.51%	3,421	1.04%
14	207,203	55.08%	151,169	40.19%	10,843	2.88%	6,964	1.85%
Total:	**2,359,749**	**49.90%**	**2,180,316**	**46.10%**	**129,929**	**2.75%**	**59,397**	**1.26%**

Candidates: Trump (Rep), Clinton (Dem), Johnson (Lib)
Data Source: North Carolina State Board of Elections, 'statewide_precinct_sort' file, administrative precincts excluded.
District plan definition file: 'CCG22-3.csv', modified 2/12/2022 11:07 AM
[EL20-PRS-16G] - Generated 2/18/2022

2016 Election Contest Report - NC Lieutenant Governor

District Plan: CCG22-3

District	Rep	% Rep	Dem	% Dem	Lib	% Lib
1	188,855	60.28%	115,676	36.92%	8,742	2.79%
2	155,888	44.47%	188,454	53.76%	6,227	1.78%
3	197,213	58.56%	130,260	38.68%	9,307	2.76%
4	136,447	39.00%	202,567	57.89%	10,878	3.11%
5	159,491	49.68%	151,858	47.30%	9,699	3.02%
6	133,355	47.69%	138,109	49.39%	8,191	2.93%
7	131,455	37.73%	207,873	59.66%	9,104	2.61%
8	138,070	40.64%	191,823	56.47%	9,815	2.89%
9	181,816	56.02%	133,402	41.10%	9,330	2.87%
10	227,639	65.86%	108,450	31.38%	9,543	2.76%
11	219,609	68.81%	90,576	28.38%	8,946	2.80%
12	104,294	35.45%	179,349	60.97%	10,537	3.58%
13	216,947	67.88%	93,847	29.36%	8,833	2.76%
14	199,540	54.60%	152,731	41.79%	13,208	3.61%
Total:	**2,390,619**	**51.88%**	**2,084,975**	**45.25%**	**132,360**	**2.87%**

Candidates: Forest (Rep), Coleman (Dem), Cole (Lib)
Data Source: North Carolina State Board of Elections, 'statewide_precinct_sort' file, administrative precincts excluded.
District plan definition file: 'CCG22-3.csv', modified 2/12/2022 11:07 AM
[EL20-LG-16G] - Generated 2/18/2022

Election Contest Report - 2016/2020 Composite

District Plan: CCG22-3

District	Dem	% Dem	Rep	% Rep
1	138,227	39.02%	211,887	59.81%
2	203,823	53.73%	172,408	45.45%
3	163,280	41.32%	227,569	57.58%
4	252,748	63.46%	140,385	35.25%
5	207,928	52.97%	179,718	45.79%
6	160,707	50.00%	156,982	48.84%
7	241,453	62.29%	142,172	36.68%
8	223,130	59.86%	145,333	38.99%
9	177,452	46.69%	198,229	52.16%
10	131,878	34.06%	250,924	64.80%
11	118,803	32.06%	247,612	66.82%
12	238,970	67.24%	111,735	31.44%
13	123,188	32.83%	247,937	66.07%
14	185,731	44.31%	228,102	54.42%
Total:	**2,567,318**	**48.54%**	**2,660,993**	**50.31%**

Values represent average vote count from 12 contests: 2016 President and Lieutenant Governor; 2020 President, US Senate, Governor, Lieutenant Governor, Attorney General, Auditor, Commissioner of Agriculture, Commissioner of Labor, Secretary of State, and Treasurer.

Data Source: North Carolina State Board of Elections, 'statewide_precinct_sort' files, administrative precincts excluded.

District plan definition file: 'CCG22-3.csv', modified 2/12/2022 11:07 AM

[EL20-CMP-1620G] - Generated 2/18/2022

County - District Report

District Plan: CCG22-3

County	District	Total County Population	Total District Population	County Pop in District	Percent of County Pop in District	Percent of District Pop in County
Alamance	7	171,415	745,671	171,415	100.00 %	22.99 %
Alexander	10	36,444	745,671	36,444	100.00 %	4.89 %
Alleghany	10	10,888	745,671	10,888	100.00 %	1.46 %
Anson	9	22,055	745,670	22,055	100.00 %	2.96 %
Ashe	10	26,577	745,671	26,577	100.00 %	3.56 %
Avery	10	17,806	745,671	17,806	100.00 %	2.39 %
Beaufort	1	44,652	745,670	44,652	100.00 %	5.99 %
Bertie	2	17,934	745,671	17,934	100.00 %	2.41 %
Bladen	3	29,606	745,671	29,606	100.00 %	3.97 %
Brunswick	3	136,693	745,671	136,693	100.00 %	18.33 %
Buncombe	14	269,452	745,670	269,452	100.00 %	36.14 %
Burke	10	87,570	745,671	87,570	100.00 %	11.74 %
Cabarrus	9	225,804	745,670	24,546	10.87 %	3.29 %
	11	225,804	745,670	201,258	89.13 %	26.99 %
Caldwell	10	80,652	745,671	80,652	100.00 %	10.82 %
Camden	2	10,355	745,671	10,355	100.00 %	1.39 %
Carteret	1	67,686	745,670	67,686	100.00 %	9.08 %
Caswell	7	22,736	745,671	22,736	100.00 %	3.05 %
Catawba	13	160,610	745,670	160,610	100.00 %	21.54 %
Chatham	5	76,285	745,671	76,285	100.00 %	10.23 %
Cherokee	14	28,774	745,670	28,774	100.00 %	3.86 %
Chowan	2	13,708	745,671	13,708	100.00 %	1.84 %
Clay	14	11,089	745,670	11,089	100.00 %	1.49 %
Cleveland	13	99,519	745,670	99,519	100.00 %	13.35 %
Columbus	3	50,623	745,671	50,623	100.00 %	6.79 %
Craven	1	100,720	745,670	100,720	100.00 %	13.51 %
Cumberland	6	334,728	745,671	334,728	100.00 %	44.89 %
Currituck	1	28,100	745,670	28,100	100.00 %	3.77 %
Dare	1	36,915	745,670	36,915	100.00 %	4.95 %
Davidson	11	168,930	745,670	168,930	100.00 %	22.65 %
Davie	11	42,712	745,670	42,712	100.00 %	5.73 %
Duplin	3	48,715	745,671	48,715	100.00 %	6.53 %
Durham	5	324,833	745,671	52,202	16.07 %	7.00 %
	7	324,833	745,671	272,631	83.93 %	36.56 %
Edgecombe	2	48,900	745,671	48,900	100.00 %	6.56 %
Forsyth	8	382,590	745,671	204,372	53.42 %	27.41 %
	10	382,590	745,671	178,218	46.58 %	23.90 %
Franklin	2	68,573	745,671	68,573	100.00 %	9.20 %
Gaston	13	227,943	745,670	227,943	100.00 %	30.57 %
Gates	2	10,478	745,671	10,478	100.00 %	1.41 %
Graham	14	8,030	745,670	8,030	100.00 %	1.08 %
Granville	2	60,992	745,671	60,992	100.00 %	8.18 %

County - District Report

District Plan: CCG22-3

County	District	Total County Population	Total District Population	County Pop in District	Percent of County Pop in District	Percent of District Pop in County
Greene	2	20,451	745,671	20,451	100.00 %	2.74 %
Guilford	8	541,299	745,671	541,299	100.00 %	72.59 %
Halifax	2	48,622	745,671	48,622	100.00 %	6.52 %
Harnett	5	133,568	745,671	65,349	48.93 %	8.76 %
	6	133,568	745,671	68,219	51.07 %	9.15 %
Haywood	14	62,089	745,670	62,089	100.00 %	8.33 %
Henderson	14	116,281	745,670	116,281	100.00 %	15.59 %
Hertford	2	21,552	745,671	21,552	100.00 %	2.89 %
Hoke	6	52,082	745,671	52,082	100.00 %	6.98 %
Hyde	1	4,589	745,670	4,589	100.00 %	0.62 %
Iredell	11	186,693	745,670	41,724	22.35 %	5.60 %
	13	186,693	745,670	144,969	77.65 %	19.44 %
Jackson	14	43,109	745,670	43,109	100.00 %	5.78 %
Johnston	3	215,999	745,671	111,188	51.48 %	14.91 %
	5	215,999	745,671	104,811	48.52 %	14.06 %
Jones	1	9,172	745,670	9,172	100.00 %	1.23 %
Lee	5	63,285	745,671	63,285	100.00 %	8.49 %
Lenoir	1	55,122	745,670	55,122	100.00 %	7.39 %
Lincoln	13	86,810	745,670	86,810	100.00 %	11.64 %
Macon	14	37,014	745,670	37,014	100.00 %	4.96 %
Madison	14	21,193	745,670	21,193	100.00 %	2.84 %
Martin	2	22,031	745,671	22,031	100.00 %	2.95 %
McDowell	10	44,578	745,671	34,368	77.10 %	4.61 %
	14	44,578	745,670	10,210	22.90 %	1.37 %
Mecklenburg	9	1,115,482	745,670	369,812	33.15 %	49.59 %
	12	1,115,482	745,670	745,670	66.85 %	100.00 %
Mitchell	14	14,903	745,670	14,903	100.00 %	2.00 %
Montgomery	9	25,751	745,670	25,751	100.00 %	3.45 %
Moore	6	99,727	745,671	99,727	100.00 %	13.37 %
Nash	2	94,970	745,671	94,970	100.00 %	12.74 %
New Hanover	3	225,702	745,671	225,702	100.00 %	30.27 %
Northampton	2	17,471	745,671	17,471	100.00 %	2.34 %
Onslow	1	204,576	745,670	204,576	100.00 %	27.44 %
Orange	7	148,696	745,671	148,696	100.00 %	19.94 %
Pamlico	1	12,276	745,670	12,276	100.00 %	1.65 %
Pasquotank	2	40,568	745,671	40,568	100.00 %	5.44 %
Pender	3	60,203	745,671	60,203	100.00 %	8.07 %
Perquimans	2	13,005	745,671	13,005	100.00 %	1.74 %
Person	7	39,097	745,671	39,097	100.00 %	5.24 %
Pitt	1	170,243	745,670	85,189	50.04 %	11.42 %
	2	170,243	745,671	85,054	49.96 %	11.41 %
Polk	14	19,328	745,670	19,328	100.00 %	2.59 %

County - District Report

District Plan: CCG22-3

County	District	Total County Population	Total District Population	County Pop in District	Percent of County Pop in District	Percent of District Pop in County
Randolph	11	144,171	745,670	144,171	100.00 %	19.33 %
Richmond	6	42,946	745,671	40,211	93.63 %	5.39 %
	9	42,946	745,670	2,735	6.37 %	0.37 %
Robeson	6	116,530	745,671	116,530	100.00 %	15.63 %
Rockingham	7	91,096	745,671	91,096	100.00 %	12.22 %
Rowan	11	146,875	745,670	146,875	100.00 %	19.70 %
Rutherford	13	64,444	745,670	25,819	40.06 %	3.46 %
	14	64,444	745,670	38,625	59.94 %	5.18 %
Sampson	3	59,036	745,671	59,036	100.00 %	7.92 %
Scotland	6	34,174	745,671	34,174	100.00 %	4.58 %
Stanly	9	62,504	745,670	62,504	100.00 %	8.38 %
Stokes	10	44,520	745,671	44,520	100.00 %	5.97 %
Surry	10	71,359	745,671	71,359	100.00 %	9.57 %
Swain	14	14,117	745,670	14,117	100.00 %	1.89 %
Transylvania	14	32,986	745,670	32,986	100.00 %	4.42 %
Tyrrell	1	3,245	745,670	3,245	100.00 %	0.44 %
Union	9	238,267	745,670	238,267	100.00 %	31.95 %
Vance	2	42,578	745,671	42,578	100.00 %	5.71 %
Wake	4	1,129,410	745,671	745,671	66.02 %	100.00 %
	5	1,129,410	745,671	383,739	33.98 %	51.46 %
Warren	2	18,642	745,671	18,642	100.00 %	2.50 %
Washington	2	11,003	745,671	11,003	100.00 %	1.48 %
Watauga	10	54,086	745,671	54,086	100.00 %	7.25 %
Wayne	1	117,333	745,670	93,428	79.63 %	12.53 %
	3	117,333	745,671	23,905	20.37 %	3.21 %
Wilkes	10	65,969	745,671	65,969	100.00 %	8.85 %
Wilson	2	78,784	745,671	78,784	100.00 %	10.57 %
Yadkin	10	37,214	745,671	37,214	100.00 %	4.99 %
Yancey	14	18,470	745,670	18,470	100.00 %	2.48 %
			Assigned Geography Total:	**10,439,388**		

Report display: all assigned counties

Total Counties Statewide: 100

Fully Assigned Counties: 100

Partially Assigned Counties: 0

Fully Unassigned Counties: 0

Total Districts Assigned: 14

Split Counties: 13

District - County Report

District Plan: CCG22-3

District	County	Total District Population	Total County Population	District Pop in County	Percent of District Pop in County	Percent of County Pop in District
1	Beaufort	745,670	44,652	44,652	5.99 %	100.00 %
	Carteret	745,670	67,686	67,686	9.08 %	100.00 %
	Craven	745,670	100,720	100,720	13.51 %	100.00 %
	Currituck	745,670	28,100	28,100	3.77 %	100.00 %
	Dare	745,670	36,915	36,915	4.95 %	100.00 %
	Hyde	745,670	4,589	4,589	0.62 %	100.00 %
	Jones	745,670	9,172	9,172	1.23 %	100.00 %
	Lenoir	745,670	55,122	55,122	7.39 %	100.00 %
	Onslow	745,670	204,576	204,576	27.44 %	100.00 %
	Pamlico	745,670	12,276	12,276	1.65 %	100.00 %
	Pitt	745,670	170,243	85,189	11.42 %	50.04 %
	Tyrrell	745,670	3,245	3,245	0.44 %	100.00 %
	Wayne	745,670	117,333	93,428	12.53 %	79.63 %
2	Bertie	745,671	17,934	17,934	2.41 %	100.00 %
	Camden	745,671	10,355	10,355	1.39 %	100.00 %
	Chowan	745,671	13,708	13,708	1.84 %	100.00 %
	Edgecombe	745,671	48,900	48,900	6.56 %	100.00 %
	Franklin	745,671	68,573	68,573	9.20 %	100.00 %
	Gates	745,671	10,478	10,478	1.41 %	100.00 %
	Granville	745,671	60,992	60,992	8.18 %	100.00 %
	Greene	745,671	20,451	20,451	2.74 %	100.00 %
	Halifax	745,671	48,622	48,622	6.52 %	100.00 %
	Hertford	745,671	21,552	21,552	2.89 %	100.00 %
	Martin	745,671	22,031	22,031	2.95 %	100.00 %
	Nash	745,671	94,970	94,970	12.74 %	100.00 %
	Northampton	745,671	17,471	17,471	2.34 %	100.00 %
	Pasquotank	745,671	40,568	40,568	5.44 %	100.00 %
	Perquimans	745,671	13,005	13,005	1.74 %	100.00 %
	Pitt	745,671	170,243	85,054	11.41 %	49.96 %
	Vance	745,671	42,578	42,578	5.71 %	100.00 %
	Warren	745,671	18,642	18,642	2.50 %	100.00 %
	Washington	745,671	11,003	11,003	1.48 %	100.00 %
	Wilson	745,671	78,784	78,784	10.57 %	100.00 %
3	Bladen	745,671	29,606	29,606	3.97 %	100.00 %
	Brunswick	745,671	136,693	136,693	18.33 %	100.00 %
	Columbus	745,671	50,623	50,623	6.79 %	100.00 %
	Duplin	745,671	48,715	48,715	6.53 %	100.00 %
	Johnston	745,671	215,999	111,188	14.91 %	51.48 %
	New Hanover	745,671	225,702	225,702	30.27 %	100.00 %
	Pender	745,671	60,203	60,203	8.07 %	100.00 %
	Sampson	745,671	59,036	59,036	7.92 %	100.00 %
	Wayne	745,671	117,333	23,905	3.21 %	20.37 %

District - County Report

District Plan: CCG22-3

District	County	Total District Population	Total County Population	District Pop in County	Percent of District Pop in County	Percent of County Pop in District
4	Wake	745,671	1,129,410	745,671	100.00 %	66.02 %
5	Chatham	745,671	76,285	76,285	10.23 %	100.00 %
	Durham	745,671	324,833	52,202	7.00 %	16.07 %
	Harnett	745,671	133,568	65,349	8.76 %	48.93 %
	Johnston	745,671	215,999	104,811	14.06 %	48.52 %
	Lee	745,671	63,285	63,285	8.49 %	100.00 %
	Wake	745,671	1,129,410	383,739	51.46 %	33.98 %
6	Cumberland	745,671	334,728	334,728	44.89 %	100.00 %
	Harnett	745,671	133,568	68,219	9.15 %	51.07 %
	Hoke	745,671	52,082	52,082	6.98 %	100.00 %
	Moore	745,671	99,727	99,727	13.37 %	100.00 %
	Richmond	745,671	42,946	40,211	5.39 %	93.63 %
	Robeson	745,671	116,530	116,530	15.63 %	100.00 %
	Scotland	745,671	34,174	34,174	4.58 %	100.00 %
7	Alamance	745,671	171,415	171,415	22.99 %	100.00 %
	Caswell	745,671	22,736	22,736	3.05 %	100.00 %
	Durham	745,671	324,833	272,631	36.56 %	83.93 %
	Orange	745,671	148,696	148,696	19.94 %	100.00 %
	Person	745,671	39,097	39,097	5.24 %	100.00 %
	Rockingham	745,671	91,096	91,096	12.22 %	100.00 %
8	Forsyth	745,671	382,590	204,372	27.41 %	53.42 %
	Guilford	745,671	541,299	541,299	72.59 %	100.00 %
9	Anson	745,670	22,055	22,055	2.96 %	100.00 %
	Cabarrus	745,670	225,804	24,546	3.29 %	10.87 %
	Mecklenburg	745,670	1,115,482	369,812	49.59 %	33.15 %
	Montgomery	745,670	25,751	25,751	3.45 %	100.00 %
	Richmond	745,670	42,946	2,735	0.37 %	6.37 %
	Stanly	745,670	62,504	62,504	8.38 %	100.00 %
	Union	745,670	238,267	238,267	31.95 %	100.00 %
10	Alexander	745,671	36,444	36,444	4.89 %	100.00 %
	Alleghany	745,671	10,888	10,888	1.46 %	100.00 %
	Ashe	745,671	26,577	26,577	3.56 %	100.00 %
	Avery	745,671	17,806	17,806	2.39 %	100.00 %
	Burke	745,671	87,570	87,570	11.74 %	100.00 %
	Caldwell	745,671	80,652	80,652	10.82 %	100.00 %
	Forsyth	745,671	382,590	178,218	23.90 %	46.58 %
	McDowell	745,671	44,578	34,368	4.61 %	77.10 %
	Stokes	745,671	44,520	44,520	5.97 %	100.00 %
	Surry	745,671	71,359	71,359	9.57 %	100.00 %
	Watauga	745,671	54,086	54,086	7.25 %	100.00 %
	Wilkes	745,671	65,969	65,969	8.85 %	100.00 %
	Yadkin	745,671	37,214	37,214	4.99 %	100.00 %

District - County Report

District Plan: CCG22-3

District	County	Total District Population	Total County Population	District Pop in County	Percent of District Pop in County	Percent of County Pop in District
11	Cabarrus	745,670	225,804	201,258	26.99 %	89.13 %
	Davidson	745,670	168,930	168,930	22.65 %	100.00 %
	Davie	745,670	42,712	42,712	5.73 %	100.00 %
	Iredell	745,670	186,693	41,724	5.60 %	22.35 %
	Randolph	745,670	144,171	144,171	19.33 %	100.00 %
	Rowan	745,670	146,875	146,875	19.70 %	100.00 %
12	Mecklenburg	745,670	1,115,482	745,670	100.00 %	66.85 %
13	Catawba	745,670	160,610	160,610	21.54 %	100.00 %
	Cleveland	745,670	99,519	99,519	13.35 %	100.00 %
	Gaston	745,670	227,943	227,943	30.57 %	100.00 %
	Iredell	745,670	186,693	144,969	19.44 %	77.65 %
	Lincoln	745,670	86,810	86,810	11.64 %	100.00 %
	Rutherford	745,670	64,444	25,819	3.46 %	40.06 %
14	Buncombe	745,670	269,452	269,452	36.14 %	100.00 %
	Cherokee	745,670	28,774	28,774	3.86 %	100.00 %
	Clay	745,670	11,089	11,089	1.49 %	100.00 %
	Graham	745,670	8,030	8,030	1.08 %	100.00 %
	Haywood	745,670	62,089	62,089	8.33 %	100.00 %
	Henderson	745,670	116,281	116,281	15.59 %	100.00 %
	Jackson	745,670	43,109	43,109	5.78 %	100.00 %
	Macon	745,670	37,014	37,014	4.96 %	100.00 %
	Madison	745,670	21,193	21,193	2.84 %	100.00 %
	McDowell	745,670	44,578	10,210	1.37 %	22.90 %
	Mitchell	745,670	14,903	14,903	2.00 %	100.00 %
	Polk	745,670	19,328	19,328	2.59 %	100.00 %
	Rutherford	745,670	64,444	38,625	5.18 %	59.94 %
	Swain	745,670	14,117	14,117	1.89 %	100.00 %
	Transylvania	745,670	32,986	32,986	4.42 %	100.00 %
	Yancey	745,670	18,470	18,470	2.48 %	100.00 %
			Total:	**10,439,388**		

Total Districts Assigned: 14

Total Counties Statewide: 100

Fully Assigned Counties: 100

Partially Assigned Counties: 0

Fully Unassigned Counties: 0

Split Counties: 13

Municipality - District Report

District Plan: CCG22-3

Municipality	District	Total Muni Population	Total District Population	Muni Pop in District	Percent of Muni Pop in District	Percent of District Pop in Muni
Aberdeen	6	8,516	745,671	8,516	100.00 %	1.14 %
Ahoskie	2	4,891	745,671	4,891	100.00 %	0.66 %
Alamance	7	988	745,671	988	100.00 %	0.13 %
Albemarle	9	16,432	745,670	16,432	100.00 %	2.20 %
Alliance	1	733	745,670	733	100.00 %	0.10 %
Andrews	14	1,667	745,670	1,667	100.00 %	0.22 %
Angier	5	5,265	745,671	5,265	100.00 %	0.71 %
Ansonville	9	440	745,670	440	100.00 %	0.06 %
Apex	5	58,780	745,671	58,780	100.00 %	7.88 %
Arapahoe	1	416	745,670	416	100.00 %	0.06 %
Archdale	8	11,907	745,671	380	3.19 %	0.05 %
	11	11,907	745,670	11,527	96.81 %	1.55 %
Archer Lodge	5	4,797	745,671	4,797	100.00 %	0.64 %
Asheboro	11	27,156	745,670	27,156	100.00 %	3.64 %
Asheville	14	94,589	745,670	94,589	100.00 %	12.69 %
Askewville	2	184	745,671	184	100.00 %	0.02 %
Atkinson	3	296	745,671	296	100.00 %	0.04 %
Atlantic Beach	1	1,364	745,670	1,364	100.00 %	0.18 %
Aulander	2	763	745,671	763	100.00 %	0.10 %
Aurora	1	455	745,670	455	100.00 %	0.06 %
Autryville	3	167	745,671	167	100.00 %	0.02 %
Ayden	1	4,977	745,670	4,977	100.00 %	0.67 %
Badin	9	2,024	745,670	2,024	100.00 %	0.27 %
Bailey	2	568	745,671	568	100.00 %	0.08 %
Bakersville	14	450	745,670	450	100.00 %	0.06 %
Bald Head Island	3	268	745,671	268	100.00 %	0.04 %
Banner Elk	10	1,049	745,671	1,049	100.00 %	0.14 %
Bath	1	245	745,670	245	100.00 %	0.03 %
Bayboro	1	1,161	745,670	1,161	100.00 %	0.16 %
Bear Grass	2	89	745,671	89	100.00 %	0.01 %
Beaufort	1	4,464	745,670	4,464	100.00 %	0.60 %
Beech Mountain	10	675	745,671	675	100.00 %	0.09 %
Belhaven	1	1,410	745,670	1,410	100.00 %	0.19 %
Belmont	13	15,010	745,670	15,010	100.00 %	2.01 %
Belville	3	2,406	745,671	2,406	100.00 %	0.32 %
Belwood	13	857	745,670	857	100.00 %	0.11 %
Benson	3	3,967	745,671	3,967	100.00 %	0.53 %
	5	3,967	745,671	0	0.00 %	0.00 %
Bermuda Run	11	3,120	745,670	3,120	100.00 %	0.42 %
Bessemer City	13	5,428	745,670	5,428	100.00 %	0.73 %
Bethania	10	344	745,671	344	100.00 %	0.05 %
Bethel	2	1,373	745,671	1,373	100.00 %	0.18 %

Municipality - District Report

District Plan: CCG22-3

Municipality	District	Total Muni Population	Total District Population	Muni Pop in District	Percent of Muni Pop in District	Percent of District Pop in Muni
Beulaville	3	1,116	745,671	1,116	100.00 %	0.15 %
Biltmore Forest	14	1,409	745,670	1,409	100.00 %	0.19 %
Biscoe	9	1,848	745,670	1,848	100.00 %	0.25 %
Black Creek	2	692	745,671	692	100.00 %	0.09 %
Black Mountain	14	8,426	745,670	8,426	100.00 %	1.13 %
Bladenboro	3	1,648	745,671	1,648	100.00 %	0.22 %
Blowing Rock	10	1,376	745,671	1,376	100.00 %	0.18 %
Boardman	3	166	745,671	166	100.00 %	0.02 %
Bogue	1	695	745,670	695	100.00 %	0.09 %
Boiling Spring Lakes	3	5,943	745,671	5,943	100.00 %	0.80 %
Boiling Springs	13	4,615	745,670	4,615	100.00 %	0.62 %
Bolivia	3	149	745,671	149	100.00 %	0.02 %
Bolton	3	519	745,671	519	100.00 %	0.07 %
Boone	10	19,092	745,671	19,092	100.00 %	2.56 %
Boonville	10	1,185	745,671	1,185	100.00 %	0.16 %
Bostic	13	355	745,670	355	100.00 %	0.05 %
Brevard	14	7,744	745,670	7,744	100.00 %	1.04 %
Bridgeton	1	349	745,670	349	100.00 %	0.05 %
Broadway	5	1,267	745,671	1,267	100.00 %	0.17 %
Brookford	13	442	745,670	442	100.00 %	0.06 %
Brunswick	3	973	745,671	973	100.00 %	0.13 %
Bryson City	14	1,558	745,670	1,558	100.00 %	0.21 %
Bunn	2	327	745,671	327	100.00 %	0.04 %
Burgaw	3	3,088	745,671	3,088	100.00 %	0.41 %
Burlington	7	57,303	745,671	55,481	96.82 %	7.44 %
	8	57,303	745,671	1,822	3.18 %	0.24 %
Burnsville	14	1,614	745,670	1,614	100.00 %	0.22 %
Butner	2	8,397	745,671	8,397	100.00 %	1.13 %
Cajah's Mountain	10	2,722	745,671	2,722	100.00 %	0.37 %
Calabash	3	2,011	745,671	2,011	100.00 %	0.27 %
Calypso	3	327	745,671	327	100.00 %	0.04 %
Cameron	6	244	745,671	244	100.00 %	0.03 %
Candor	6	813	745,671	0	0.00 %	0.00 %
	9	813	745,670	813	100.00 %	0.11 %
Canton	14	4,422	745,670	4,422	100.00 %	0.59 %
Cape Carteret	1	2,224	745,670	2,224	100.00 %	0.30 %
Carolina Beach	3	6,564	745,671	6,564	100.00 %	0.88 %
Carolina Shores	3	4,588	745,671	4,588	100.00 %	0.62 %
Carrboro	7	21,295	745,671	21,295	100.00 %	2.86 %
Carthage	6	2,775	745,671	2,775	100.00 %	0.37 %
Cary	4	174,721	745,671	30,544	17.48 %	4.10 %
	5	174,721	745,671	144,177	82.52 %	19.34 %

Municipality - District Report

District Plan: CCG22-3

Municipality	District	Total Muni Population	Total District Population	Muni Pop in District	Percent of Muni Pop in District	Percent of District Pop in Muni
Casar	13	305	745,670	305	100.00 %	0.04 %
Castalia	2	264	745,671	264	100.00 %	0.04 %
Caswell Beach	3	395	745,671	395	100.00 %	0.05 %
Catawba	13	702	745,670	702	100.00 %	0.09 %
Cedar Point	1	1,764	745,670	1,764	100.00 %	0.24 %
Cedar Rock	10	301	745,671	301	100.00 %	0.04 %
Cerro Gordo	3	131	745,671	131	100.00 %	0.02 %
Chadbourn	3	1,574	745,671	1,574	100.00 %	0.21 %
Chapel Hill	7	61,960	745,671	61,960	100.00 %	8.31 %
Charlotte	9	874,579	745,670	297,096	33.97 %	39.84 %
	12	874,579	745,670	577,483	66.03 %	77.44 %
Cherryville	13	6,078	745,670	6,078	100.00 %	0.82 %
Chimney Rock Village	14	140	745,670	140	100.00 %	0.02 %
China Grove	11	4,434	745,670	4,434	100.00 %	0.59 %
Chocowinity	1	722	745,670	722	100.00 %	0.10 %
Claremont	13	1,692	745,670	1,692	100.00 %	0.23 %
Clarkton	3	614	745,671	614	100.00 %	0.08 %
Clayton	4	26,307	745,671	0	0.00 %	0.00 %
	5	26,307	745,671	26,307	100.00 %	3.53 %
Clemmons	10	21,163	745,671	21,163	100.00 %	2.84 %
Cleveland	11	846	745,670	846	100.00 %	0.11 %
Clinton	3	8,383	745,671	8,383	100.00 %	1.12 %
Clyde	14	1,368	745,670	1,368	100.00 %	0.18 %
Coats	5	2,155	745,671	2,155	100.00 %	0.29 %
Cofield	2	267	745,671	267	100.00 %	0.04 %
Colerain	2	217	745,671	217	100.00 %	0.03 %
Columbia	1	610	745,670	610	100.00 %	0.08 %
Columbus	14	1,060	745,670	1,060	100.00 %	0.14 %
Como	2	67	745,671	67	100.00 %	0.01 %
Concord	9	105,240	745,670	0	0.00 %	0.00 %
	11	105,240	745,670	105,240	100.00 %	14.11 %
Conetoe	2	198	745,671	198	100.00 %	0.03 %
Connelly Springs	10	1,529	745,671	1,529	100.00 %	0.21 %
Conover	13	8,421	745,670	8,421	100.00 %	1.13 %
Conway	2	752	745,671	752	100.00 %	0.10 %
Cooleemee	11	940	745,670	940	100.00 %	0.13 %
Cornelius	12	31,412	745,670	31,412	100.00 %	4.21 %
Cove City	1	378	745,670	378	100.00 %	0.05 %
Cramerton	13	5,296	745,670	5,296	100.00 %	0.71 %
Creedmoor	2	4,866	745,671	4,866	100.00 %	0.65 %
Creswell	2	207	745,671	207	100.00 %	0.03 %
Crossnore	10	143	745,671	143	100.00 %	0.02 %

Municipality - District Report

District Plan: CCG22-3

Municipality	District	Total Muni Population	Total District Population	Muni Pop in District	Percent of Muni Pop in District	Percent of District Pop in Muni
Dallas	13	5,927	745,670	5,927	100.00 %	0.79 %
Danbury	10	189	745,671	189	100.00 %	0.03 %
Davidson	12	15,106	745,670	14,728	97.50 %	1.98 %
	13	15,106	745,670	378	2.50 %	0.05 %
Dellview	13	6	745,670	6	100.00 %	0.00 %
Denton	11	1,494	745,670	1,494	100.00 %	0.20 %
Dillsboro	14	213	745,670	213	100.00 %	0.03 %
Dobbins Heights	6	687	745,671	687	100.00 %	0.09 %
Dobson	10	1,462	745,671	1,462	100.00 %	0.20 %
Dortches	2	1,082	745,671	1,082	100.00 %	0.15 %
Dover	1	349	745,670	349	100.00 %	0.05 %
Drexel	10	1,760	745,671	1,760	100.00 %	0.24 %
Dublin	3	267	745,671	267	100.00 %	0.04 %
Duck	1	742	745,670	742	100.00 %	0.10 %
Dunn	6	8,446	745,671	8,446	100.00 %	1.13 %
Durham	4	283,506	745,671	269	0.09 %	0.04 %
	5	283,506	745,671	49,765	17.55 %	6.67 %
	7	283,506	745,671	233,472	82.35 %	31.31 %
Earl	13	198	745,670	198	100.00 %	0.03 %
East Arcadia	3	418	745,671	418	100.00 %	0.06 %
East Bend	10	634	745,671	634	100.00 %	0.09 %
East Laurinburg	6	234	745,671	234	100.00 %	0.03 %
Eastover	6	3,656	745,671	3,656	100.00 %	0.49 %
East Spencer	11	1,567	745,670	1,567	100.00 %	0.21 %
Eden	7	15,421	745,671	15,421	100.00 %	2.07 %
Edenton	2	4,460	745,671	4,460	100.00 %	0.60 %
Elizabeth City	2	18,631	745,671	18,631	100.00 %	2.50 %
Elizabethtown	3	3,296	745,671	3,296	100.00 %	0.44 %
Elkin	10	4,122	745,671	4,122	100.00 %	0.55 %
Elk Park	10	542	745,671	542	100.00 %	0.07 %
Ellenboro	13	723	745,670	723	100.00 %	0.10 %
Ellerbe	6	864	745,671	864	100.00 %	0.12 %
Elm City	2	1,218	745,671	1,218	100.00 %	0.16 %
Elon	7	11,336	745,671	11,336	100.00 %	1.52 %
Emerald Isle	1	3,847	745,670	3,847	100.00 %	0.52 %
Enfield	2	1,865	745,671	1,865	100.00 %	0.25 %
Erwin	5	4,542	745,671	0	0.00 %	0.00 %
	6	4,542	745,671	4,542	100.00 %	0.61 %
Eureka	1	214	745,670	214	100.00 %	0.03 %
Everetts	2	150	745,671	150	100.00 %	0.02 %
Fair Bluff	3	709	745,671	709	100.00 %	0.10 %
Fairmont	6	2,191	745,671	2,191	100.00 %	0.29 %

Municipality - District Report

District Plan: CCG22-3

Municipality	District	Total Muni Population	Total District Population	Muni Pop in District	Percent of Muni Pop in District	Percent of District Pop in Muni
Fairview	9	3,456	745,670	3,456	100.00 %	0.46 %
Faison	3	784	745,671	784	100.00 %	0.11 %
Faith	11	819	745,670	819	100.00 %	0.11 %
Falcon	3	324	745,671	0	0.00 %	0.00 %
	6	324	745,671	324	100.00 %	0.04 %
Falkland	2	47	745,671	47	100.00 %	0.01 %
Fallston	13	627	745,670	627	100.00 %	0.08 %
Farmville	2	4,461	745,671	4,461	100.00 %	0.60 %
Fayetteville	6	208,501	745,671	208,501	100.00 %	27.96 %
Flat Rock	14	3,486	745,670	3,486	100.00 %	0.47 %
Fletcher	14	7,987	745,670	7,987	100.00 %	1.07 %
Fontana Dam	14	13	745,670	13	100.00 %	0.00 %
Forest City	13	7,377	745,670	0	0.00 %	0.00 %
	14	7,377	745,670	7,377	100.00 %	0.99 %
Forest Hills	14	303	745,670	303	100.00 %	0.04 %
Fountain	2	385	745,671	385	100.00 %	0.05 %
Four Oaks	3	2,158	745,671	2,158	100.00 %	0.29 %
Foxfire	6	1,288	745,671	1,288	100.00 %	0.17 %
Franklin	14	4,175	745,670	4,175	100.00 %	0.56 %
Franklinton	2	2,456	745,671	2,456	100.00 %	0.33 %
Franklinville	11	1,197	745,670	1,197	100.00 %	0.16 %
Fremont	1	1,196	745,670	1,196	100.00 %	0.16 %
Fuquay-Varina	5	34,152	745,671	34,152	100.00 %	4.58 %
Gamewell	10	3,702	745,671	3,702	100.00 %	0.50 %
Garland	3	595	745,671	595	100.00 %	0.08 %
Garner	4	31,159	745,671	28,321	90.89 %	3.80 %
	5	31,159	745,671	2,838	9.11 %	0.38 %
Garysburg	2	904	745,671	904	100.00 %	0.12 %
Gaston	2	1,008	745,671	1,008	100.00 %	0.14 %
Gastonia	13	80,411	745,670	80,411	100.00 %	10.78 %
Gatesville	2	267	745,671	267	100.00 %	0.04 %
Gibson	6	449	745,671	449	100.00 %	0.06 %
Gibsonville	7	8,920	745,671	4,278	47.96 %	0.57 %
	8	8,920	745,671	4,642	52.04 %	0.62 %
Glen Alpine	10	1,529	745,671	1,529	100.00 %	0.21 %
Godwin	6	128	745,671	128	100.00 %	0.02 %
Goldsboro	1	33,657	745,670	33,656	100.00 %	4.51 %
	3	33,657	745,671	1	0.00 %	0.00 %
Goldston	5	234	745,671	234	100.00 %	0.03 %
Graham	7	17,157	745,671	17,157	100.00 %	2.30 %
Grandfather Village	10	95	745,671	95	100.00 %	0.01 %
Granite Falls	10	4,965	745,671	4,965	100.00 %	0.67 %

Municipality - District Report

District Plan: CCG22-3

Municipality	District	Total Muni Population	Total District Population	Muni Pop in District	Percent of Muni Pop in District	Percent of District Pop in Muni
Granite Quarry	11	2,984	745,670	2,984	100.00 %	0.40 %
Grantsboro	1	692	745,670	692	100.00 %	0.09 %
Greenevers	3	567	745,671	567	100.00 %	0.08 %
Green Level	7	3,152	745,671	3,152	100.00 %	0.42 %
Greensboro	8	299,035	745,671	299,035	100.00 %	40.10 %
Greenville	1	87,521	745,670	41,903	47.88 %	5.62 %
	2	87,521	745,671	45,618	52.12 %	6.12 %
Grifton	1	2,448	745,670	2,448	100.00 %	0.33 %
Grimesland	1	386	745,670	386	100.00 %	0.05 %
Grover	13	802	745,670	802	100.00 %	0.11 %
Halifax	2	170	745,671	170	100.00 %	0.02 %
Hamilton	2	306	745,671	306	100.00 %	0.04 %
Hamlet	6	6,025	745,671	6,025	100.00 %	0.81 %
Harmony	11	543	745,670	543	100.00 %	0.07 %
Harrells	3	160	745,671	160	100.00 %	0.02 %
Harrellsville	2	85	745,671	85	100.00 %	0.01 %
Harrisburg	11	18,967	745,670	18,967	100.00 %	2.54 %
Hassell	2	49	745,671	49	100.00 %	0.01 %
Havelock	1	16,621	745,670	16,621	100.00 %	2.23 %
Haw River	7	2,252	745,671	2,252	100.00 %	0.30 %
Hayesville	14	461	745,670	461	100.00 %	0.06 %
Hemby Bridge	9	1,614	745,670	1,614	100.00 %	0.22 %
Henderson	2	15,060	745,671	15,060	100.00 %	2.02 %
Hendersonville	14	15,137	745,670	15,137	100.00 %	2.03 %
Hertford	2	1,934	745,671	1,934	100.00 %	0.26 %
Hickory	10	43,490	745,671	111	0.26 %	0.01 %
	13	43,490	745,670	43,379	99.74 %	5.82 %
Highlands	14	1,072	745,670	1,072	100.00 %	0.14 %
High Point	8	114,059	745,671	107,405	94.17 %	14.40 %
	11	114,059	745,670	6,654	5.83 %	0.89 %
High Shoals	13	595	745,670	595	100.00 %	0.08 %
Hildebran	10	1,679	745,671	1,679	100.00 %	0.23 %
Hillsborough	7	9,660	745,671	9,660	100.00 %	1.30 %
Hobgood	2	268	745,671	268	100.00 %	0.04 %
Hoffman	6	418	745,671	418	100.00 %	0.06 %
Holden Beach	3	921	745,671	921	100.00 %	0.12 %
Holly Ridge	1	4,171	745,670	4,171	100.00 %	0.56 %
Holly Springs	5	41,239	745,671	41,239	100.00 %	5.53 %
Hookerton	2	413	745,671	413	100.00 %	0.06 %
Hope Mills	6	17,808	745,671	17,808	100.00 %	2.39 %
Hot Springs	14	520	745,670	520	100.00 %	0.07 %
Hudson	10	3,780	745,671	3,780	100.00 %	0.51 %

Municipality - District Report

District Plan: CCG22-3

Municipality	District	Total Muni Population	Total District Population	Muni Pop in District	Percent of Muni Pop in District	Percent of District Pop in Muni
Huntersville	12	61,376	745,670	61,376	100.00 %	8.23 %
Indian Beach	1	223	745,670	223	100.00 %	0.03 %
Indian Trail	9	39,997	745,670	39,997	100.00 %	5.36 %
Jackson	2	430	745,671	430	100.00 %	0.06 %
Jacksonville	1	72,723	745,670	72,723	100.00 %	9.75 %
Jamestown	8	3,668	745,671	3,668	100.00 %	0.49 %
Jamesville	2	424	745,671	424	100.00 %	0.06 %
Jefferson	10	1,622	745,671	1,622	100.00 %	0.22 %
Jonesville	10	2,308	745,671	2,308	100.00 %	0.31 %
Kannapolis	11	53,114	745,670	53,114	100.00 %	7.12 %
Kelford	2	203	745,671	203	100.00 %	0.03 %
Kenansville	3	770	745,671	770	100.00 %	0.10 %
Kenly	2	1,491	745,671	198	13.28 %	0.03 %
	3	1,491	745,671	1,293	86.72 %	0.17 %
Kernersville	8	26,449	745,671	26,449	100.00 %	3.55 %
Kill Devil Hills	1	7,656	745,670	7,656	100.00 %	1.03 %
King	10	7,197	745,671	7,197	100.00 %	0.97 %
Kings Mountain	13	11,142	745,670	11,142	100.00 %	1.49 %
Kingstown	13	656	745,670	656	100.00 %	0.09 %
Kinston	1	19,900	745,670	19,900	100.00 %	2.67 %
Kittrell	2	132	745,671	132	100.00 %	0.02 %
Kitty Hawk	1	3,689	745,670	3,689	100.00 %	0.49 %
Knightdale	4	19,435	745,671	19,435	100.00 %	2.61 %
Kure Beach	3	2,191	745,671	2,191	100.00 %	0.29 %
La Grange	1	2,595	745,670	2,595	100.00 %	0.35 %
Lake Lure	14	1,365	745,670	1,365	100.00 %	0.18 %
Lake Park	9	3,269	745,670	3,269	100.00 %	0.44 %
Lake Santeetlah	14	38	745,670	38	100.00 %	0.01 %
Lake Waccamaw	3	1,296	745,671	1,296	100.00 %	0.17 %
Landis	11	3,690	745,670	3,690	100.00 %	0.49 %
Lansing	10	126	745,671	126	100.00 %	0.02 %
Lasker	2	64	745,671	64	100.00 %	0.01 %
Lattimore	13	406	745,670	406	100.00 %	0.05 %
Laurel Park	14	2,250	745,670	2,250	100.00 %	0.30 %
Laurinburg	6	14,978	745,671	14,978	100.00 %	2.01 %
Lawndale	13	570	745,670	570	100.00 %	0.08 %
Leggett	2	37	745,671	37	100.00 %	0.00 %
Leland	3	22,908	745,671	22,908	100.00 %	3.07 %
Lenoir	10	18,352	745,671	18,352	100.00 %	2.46 %
Lewiston Woodville	2	426	745,671	426	100.00 %	0.06 %
Lewisville	10	13,381	745,671	13,381	100.00 %	1.79 %
Lexington	11	19,632	745,670	19,632	100.00 %	2.63 %

Municipality - District Report

District Plan: CCG22-3

Municipality	District	Total Muni Population	Total District Population	Muni Pop in District	Percent of Muni Pop in District	Percent of District Pop in Muni
Liberty	11	2,655	745,670	2,655	100.00 %	0.36 %
Lilesville	9	395	745,670	395	100.00 %	0.05 %
Lillington	5	4,735	745,671	3,853	81.37 %	0.52 %
	6	4,735	745,671	882	18.63 %	0.12 %
Lincolnton	13	11,091	745,670	11,091	100.00 %	1.49 %
Linden	6	136	745,671	136	100.00 %	0.02 %
Littleton	2	559	745,671	559	100.00 %	0.07 %
Locust	9	4,537	745,670	4,537	100.00 %	0.61 %
Long View	10	5,088	745,671	735	14.45 %	0.10 %
	13	5,088	745,670	4,353	85.55 %	0.58 %
Louisburg	2	3,064	745,671	3,064	100.00 %	0.41 %
Love Valley	11	154	745,670	154	100.00 %	0.02 %
Lowell	13	3,654	745,670	3,654	100.00 %	0.49 %
Lucama	2	1,036	745,671	1,036	100.00 %	0.14 %
Lumber Bridge	6	82	745,671	82	100.00 %	0.01 %
Lumberton	6	19,025	745,671	19,025	100.00 %	2.55 %
McAdenville	13	890	745,670	890	100.00 %	0.12 %
Macclesfield	2	413	745,671	413	100.00 %	0.06 %
McDonald	6	94	745,671	94	100.00 %	0.01 %
McFarlan	9	94	745,670	94	100.00 %	0.01 %
Macon	2	110	745,671	110	100.00 %	0.01 %
Madison	7	2,129	745,671	2,129	100.00 %	0.29 %
Maggie Valley	14	1,687	745,670	1,687	100.00 %	0.23 %
Magnolia	3	831	745,671	831	100.00 %	0.11 %
Maiden	13	3,736	745,670	3,736	100.00 %	0.50 %
Manteo	1	1,600	745,670	1,600	100.00 %	0.21 %
Marietta	6	111	745,671	111	100.00 %	0.01 %
Marion	10	7,717	745,671	7,717	100.00 %	1.03 %
Marshall	14	777	745,670	777	100.00 %	0.10 %
Mars Hill	14	2,007	745,670	2,007	100.00 %	0.27 %
Marshville	9	2,522	745,670	2,522	100.00 %	0.34 %
Marvin	9	6,358	745,670	6,358	100.00 %	0.85 %
Matthews	9	29,435	745,670	29,435	100.00 %	3.95 %
Maxton	6	2,110	745,671	2,110	100.00 %	0.28 %
Mayodan	7	2,418	745,671	2,418	100.00 %	0.32 %
Maysville	1	818	745,670	818	100.00 %	0.11 %
Mebane	7	17,797	745,671	17,797	100.00 %	2.39 %
Mesic	1	144	745,670	144	100.00 %	0.02 %
Micro	3	458	745,671	458	100.00 %	0.06 %
Middleburg	2	101	745,671	101	100.00 %	0.01 %
Middlesex	2	912	745,671	912	100.00 %	0.12 %
Midland	9	4,684	745,670	4,684	100.00 %	0.63 %

Municipality - District Report

District Plan: CCG22-3

Municipality	District	Total Muni Population	Total District Population	Muni Pop in District	Percent of Muni Pop in District	Percent of District Pop in Muni
Midway	11	4,742	745,670	4,742	100.00 %	0.64 %
Mills River	14	7,078	745,670	7,078	100.00 %	0.95 %
Milton	7	155	745,671	155	100.00 %	0.02 %
Mineral Springs	9	3,159	745,670	3,159	100.00 %	0.42 %
Minnesott Beach	1	530	745,670	530	100.00 %	0.07 %
Mint Hill	9	26,450	745,670	26,450	100.00 %	3.55 %
Misenheimer	9	650	745,670	650	100.00 %	0.09 %
Mocksville	11	5,900	745,670	5,900	100.00 %	0.79 %
Momeyer	2	277	745,671	277	100.00 %	0.04 %
Monroe	9	34,562	745,670	34,562	100.00 %	4.64 %
Montreat	14	901	745,670	901	100.00 %	0.12 %
Mooresboro	13	293	745,670	293	100.00 %	0.04 %
Mooresville	13	50,193	745,670	50,193	100.00 %	6.73 %
Morehead City	1	9,556	745,670	9,556	100.00 %	1.28 %
Morganton	10	17,474	745,671	17,474	100.00 %	2.34 %
Morrisville	5	29,630	745,671	29,630	100.00 %	3.97 %
Morven	9	329	745,670	329	100.00 %	0.04 %
Mount Airy	10	10,676	745,671	10,676	100.00 %	1.43 %
Mount Gilead	9	1,171	745,670	1,171	100.00 %	0.16 %
Mount Holly	13	17,703	745,670	17,703	100.00 %	2.37 %
Mount Olive	1	4,198	745,670	22	0.52 %	0.00 %
	3	4,198	745,671	4,176	99.48 %	0.56 %
Mount Pleasant	9	1,671	745,670	1,671	100.00 %	0.22 %
Murfreesboro	2	2,619	745,671	2,619	100.00 %	0.35 %
Murphy	14	1,608	745,670	1,608	100.00 %	0.22 %
Nags Head	1	3,168	745,670	3,168	100.00 %	0.42 %
Nashville	2	5,632	745,671	5,632	100.00 %	0.76 %
Navassa	3	1,367	745,671	1,367	100.00 %	0.18 %
New Bern	1	31,291	745,670	31,291	100.00 %	4.20 %
Newland	10	715	745,671	715	100.00 %	0.10 %
New London	9	607	745,670	607	100.00 %	0.08 %
Newport	1	4,364	745,670	4,364	100.00 %	0.59 %
Newton	13	13,148	745,670	13,148	100.00 %	1.76 %
Newton Grove	3	585	745,671	585	100.00 %	0.08 %
Norlina	2	920	745,671	920	100.00 %	0.12 %
Norman	6	100	745,671	100	100.00 %	0.01 %
North Topsail Beach	1	1,005	745,670	1,005	100.00 %	0.13 %
Northwest	3	703	745,671	703	100.00 %	0.09 %
North Wilkesboro	10	4,382	745,671	4,382	100.00 %	0.59 %
Norwood	9	2,367	745,670	2,367	100.00 %	0.32 %
Oakboro	9	2,128	745,670	2,128	100.00 %	0.29 %
Oak City	2	266	745,671	266	100.00 %	0.04 %

Municipality - District Report

District Plan: CCG22-3

Municipality	District	Total Muni Population	Total District Population	Muni Pop in District	Percent of Muni Pop in District	Percent of District Pop in Muni
Oak Island	3	8,396	745,671	8,396	100.00 %	1.13 %
Oak Ridge	8	7,474	745,671	7,474	100.00 %	1.00 %
Ocean Isle Beach	3	867	745,671	867	100.00 %	0.12 %
Old Fort	14	811	745,670	811	100.00 %	0.11 %
Oriental	1	880	745,670	880	100.00 %	0.12 %
Orrum	6	59	745,671	59	100.00 %	0.01 %
Ossipee	7	536	745,671	536	100.00 %	0.07 %
Oxford	2	8,628	745,671	8,628	100.00 %	1.16 %
Pantego	1	164	745,670	164	100.00 %	0.02 %
Parkton	6	504	745,671	504	100.00 %	0.07 %
Parmele	2	243	745,671	243	100.00 %	0.03 %
Patterson Springs	13	571	745,670	571	100.00 %	0.08 %
Peachland	9	390	745,670	390	100.00 %	0.05 %
Peletier	1	769	745,670	769	100.00 %	0.10 %
Pembroke	6	2,823	745,671	2,823	100.00 %	0.38 %
Pikeville	1	712	745,670	712	100.00 %	0.10 %
Pilot Mountain	10	1,440	745,671	1,440	100.00 %	0.19 %
Pinebluff	6	1,473	745,671	1,473	100.00 %	0.20 %
Pinehurst	6	17,581	745,671	17,581	100.00 %	2.36 %
Pine Knoll Shores	1	1,388	745,670	1,388	100.00 %	0.19 %
Pine Level	3	2,046	745,671	2,046	100.00 %	0.27 %
Pinetops	2	1,200	745,671	1,200	100.00 %	0.16 %
Pineville	12	10,602	745,670	10,602	100.00 %	1.42 %
Pink Hill	1	451	745,670	451	100.00 %	0.06 %
Pittsboro	5	4,537	745,671	4,537	100.00 %	0.61 %
Pleasant Garden	8	5,000	745,671	5,000	100.00 %	0.67 %
Plymouth	2	3,320	745,671	3,320	100.00 %	0.45 %
Polkton	9	2,250	745,670	2,250	100.00 %	0.30 %
Polkville	13	516	745,670	516	100.00 %	0.07 %
Pollocksville	1	268	745,670	268	100.00 %	0.04 %
Powellsville	2	189	745,671	189	100.00 %	0.03 %
Princeton	3	1,315	745,671	1,315	100.00 %	0.18 %
Princeville	2	1,254	745,671	1,254	100.00 %	0.17 %
Proctorville	6	121	745,671	121	100.00 %	0.02 %
Raeford	6	4,559	745,671	4,559	100.00 %	0.61 %
Raleigh	4	467,665	745,671	466,106	99.67 %	62.51 %
	5	467,665	745,671	233	0.05 %	0.03 %
	7	467,665	745,671	1,326	0.28 %	0.18 %
Ramseur	11	1,774	745,670	1,774	100.00 %	0.24 %
Randleman	11	4,595	745,670	4,595	100.00 %	0.62 %
Ranlo	13	4,511	745,670	4,511	100.00 %	0.60 %
Raynham	6	60	745,671	60	100.00 %	0.01 %

Municipality - District Report

District Plan: CCG22-3

Municipality	District	Total Muni Population	Total District Population	Muni Pop in District	Percent of Muni Pop in District	Percent of District Pop in Muni
Red Cross	9	762	745,670	762	100.00 %	0.10 %
Red Oak	2	3,342	745,671	3,342	100.00 %	0.45 %
Red Springs	6	3,087	745,671	3,087	100.00 %	0.41 %
Reidsville	7	14,583	745,671	14,583	100.00 %	1.96 %
Rennert	6	275	745,671	275	100.00 %	0.04 %
Rhodhiss	10	997	745,671	997	100.00 %	0.13 %
Richfield	9	582	745,670	582	100.00 %	0.08 %
Richlands	1	2,287	745,670	2,287	100.00 %	0.31 %
Rich Square	2	894	745,671	894	100.00 %	0.12 %
River Bend	1	2,902	745,670	2,902	100.00 %	0.39 %
Roanoke Rapids	2	15,229	745,671	15,229	100.00 %	2.04 %
Robbins	6	1,168	745,671	1,168	100.00 %	0.16 %
Robbinsville	14	597	745,670	597	100.00 %	0.08 %
Robersonville	2	1,269	745,671	1,269	100.00 %	0.17 %
Rockingham	6	9,243	745,671	9,243	100.00 %	1.24 %
Rockwell	11	2,302	745,670	2,302	100.00 %	0.31 %
Rocky Mount	2	54,341	745,671	54,341	100.00 %	7.29 %
Rolesville	4	9,475	745,671	9,475	100.00 %	1.27 %
Ronda	10	438	745,671	438	100.00 %	0.06 %
Roper	2	485	745,671	485	100.00 %	0.07 %
Roseboro	3	1,163	745,671	1,163	100.00 %	0.16 %
Rose Hill	3	1,371	745,671	1,371	100.00 %	0.18 %
Rosman	14	701	745,670	701	100.00 %	0.09 %
Rowland	6	885	745,671	885	100.00 %	0.12 %
Roxboro	7	8,134	745,671	8,134	100.00 %	1.09 %
Roxobel	2	187	745,671	187	100.00 %	0.03 %
Rural Hall	10	3,351	745,671	3,351	100.00 %	0.45 %
Ruth	14	347	745,670	347	100.00 %	0.05 %
Rutherford College	10	1,226	745,671	1,226	100.00 %	0.16 %
Rutherfordton	14	3,640	745,670	3,640	100.00 %	0.49 %
St. Helena	3	417	745,671	417	100.00 %	0.06 %
St. James	3	6,529	745,671	6,529	100.00 %	0.88 %
St. Pauls	6	2,045	745,671	2,045	100.00 %	0.27 %
Salemburg	3	457	745,671	457	100.00 %	0.06 %
Salisbury	11	35,540	745,670	35,540	100.00 %	4.77 %
Saluda	14	631	745,670	631	100.00 %	0.08 %
Sandy Creek	3	248	745,671	248	100.00 %	0.03 %
Sandyfield	3	430	745,671	430	100.00 %	0.06 %
Sanford	5	30,261	745,671	30,261	100.00 %	4.06 %
Saratoga	2	353	745,671	353	100.00 %	0.05 %
Sawmills	10	5,020	745,671	5,020	100.00 %	0.67 %
Scotland Neck	2	1,640	745,671	1,640	100.00 %	0.22 %

Municipality - District Report

District Plan: CCG22-3

Municipality	District	Total Muni Population	Total District Population	Muni Pop in District	Percent of Muni Pop in District	Percent of District Pop in Muni
Seaboard	2	542	745,671	542	100.00 %	0.07 %
Seagrove	11	235	745,670	235	100.00 %	0.03 %
Sedalia	8	676	745,671	676	100.00 %	0.09 %
Selma	3	6,317	745,671	6,317	100.00 %	0.85 %
Seven Devils	10	313	745,671	313	100.00 %	0.04 %
Seven Springs	1	55	745,670	55	100.00 %	0.01 %
Severn	2	191	745,671	191	100.00 %	0.03 %
Shallotte	3	4,185	745,671	4,185	100.00 %	0.56 %
Sharpsburg	2	1,697	745,671	1,697	100.00 %	0.23 %
Shelby	13	21,918	745,670	21,918	100.00 %	2.94 %
Siler City	5	7,702	745,671	7,702	100.00 %	1.03 %
Simpson	1	390	745,670	390	100.00 %	0.05 %
Sims	2	275	745,671	275	100.00 %	0.04 %
Smithfield	3	11,292	745,671	11,292	100.00 %	1.51 %
Snow Hill	2	1,481	745,671	1,481	100.00 %	0.20 %
Southern Pines	6	15,545	745,671	15,545	100.00 %	2.08 %
Southern Shores	1	3,090	745,670	3,090	100.00 %	0.41 %
Southport	3	3,971	745,671	3,971	100.00 %	0.53 %
Sparta	10	1,834	745,671	1,834	100.00 %	0.25 %
Speed	2	63	745,671	63	100.00 %	0.01 %
Spencer	11	3,308	745,670	3,308	100.00 %	0.44 %
Spencer Mountain	13	0	745,670	0	0.00 %	0.00 %
Spindale	14	4,225	745,670	4,225	100.00 %	0.57 %
Spring Hope	2	1,309	745,671	1,309	100.00 %	0.18 %
Spring Lake	6	11,660	745,671	11,660	100.00 %	1.56 %
Spruce Pine	14	2,194	745,670	2,194	100.00 %	0.29 %
Staley	11	397	745,670	397	100.00 %	0.05 %
Stallings	9	16,112	745,670	16,112	100.00 %	2.16 %
Stanfield	9	1,585	745,670	1,585	100.00 %	0.21 %
Stanley	13	3,963	745,670	3,963	100.00 %	0.53 %
Stantonsburg	2	762	745,671	762	100.00 %	0.10 %
Star	9	806	745,670	806	100.00 %	0.11 %
Statesville	11	28,419	745,670	480	1.69 %	0.06 %
	13	28,419	745,670	27,939	98.31 %	3.75 %
Stedman	6	1,277	745,671	1,277	100.00 %	0.17 %
Stem	2	960	745,671	960	100.00 %	0.13 %
Stokesdale	8	5,924	745,671	5,924	100.00 %	0.79 %
Stoneville	7	1,308	745,671	1,308	100.00 %	0.18 %
Stonewall	1	214	745,670	214	100.00 %	0.03 %
Stovall	2	324	745,671	324	100.00 %	0.04 %
Sugar Mountain	10	371	745,671	371	100.00 %	0.05 %
Summerfield	8	10,951	745,671	10,951	100.00 %	1.47 %

Municipality - District Report

District Plan: CCG22-3

Municipality	District	Total Muni Population	Total District Population	Muni Pop in District	Percent of Muni Pop in District	Percent of District Pop in Muni
Sunset Beach	3	4,175	745,671	4,175	100.00 %	0.56 %
Surf City	1	3,867	745,670	334	8.64 %	0.04 %
	3	3,867	745,671	3,533	91.36 %	0.47 %
Swansboro	1	3,744	745,670	3,744	100.00 %	0.50 %
Swepsonville	7	2,445	745,671	2,445	100.00 %	0.33 %
Sylva	14	2,578	745,670	2,578	100.00 %	0.35 %
Tabor City	3	3,781	745,671	3,781	100.00 %	0.51 %
Tarboro	2	10,721	745,671	10,721	100.00 %	1.44 %
Tar Heel	3	90	745,671	90	100.00 %	0.01 %
Taylorsville	10	2,320	745,671	2,320	100.00 %	0.31 %
Taylortown	6	634	745,671	634	100.00 %	0.09 %
Teachey	3	448	745,671	448	100.00 %	0.06 %
Thomasville	11	27,183	745,670	27,183	100.00 %	3.65 %
Tobaccoville	10	2,578	745,671	2,578	100.00 %	0.35 %
Topsail Beach	3	461	745,671	461	100.00 %	0.06 %
Trenton	1	238	745,670	238	100.00 %	0.03 %
Trent Woods	1	4,074	745,670	4,074	100.00 %	0.55 %
Trinity	11	7,006	745,670	7,006	100.00 %	0.94 %
Troutman	13	3,698	745,670	3,698	100.00 %	0.50 %
Troy	9	2,850	745,670	2,850	100.00 %	0.38 %
Tryon	14	1,562	745,670	1,562	100.00 %	0.21 %
Turkey	3	213	745,671	213	100.00 %	0.03 %
Unionville	9	6,643	745,670	6,643	100.00 %	0.89 %
Valdese	10	4,689	745,671	4,689	100.00 %	0.63 %
Vanceboro	1	869	745,670	869	100.00 %	0.12 %
Vandemere	1	246	745,670	246	100.00 %	0.03 %
Varnamtown	3	525	745,671	525	100.00 %	0.07 %
Vass	6	952	745,671	952	100.00 %	0.13 %
Waco	13	310	745,670	310	100.00 %	0.04 %
Wade	6	638	745,671	638	100.00 %	0.09 %
Wadesboro	9	5,008	745,670	5,008	100.00 %	0.67 %
Wagram	6	615	745,671	615	100.00 %	0.08 %
Wake Forest	2	47,601	745,671	1,504	3.16 %	0.20 %
	4	47,601	745,671	46,097	96.84 %	6.18 %
Walkertown	8	5,692	745,671	5,692	100.00 %	0.76 %
Wallace	3	3,413	745,671	3,413	100.00 %	0.46 %
Wallburg	11	3,051	745,670	3,051	100.00 %	0.41 %
Walnut Cove	10	1,586	745,671	1,586	100.00 %	0.21 %
Walnut Creek	1	1,084	745,670	1,084	100.00 %	0.15 %
Walstonburg	2	193	745,671	193	100.00 %	0.03 %
Warrenton	2	851	745,671	851	100.00 %	0.11 %
Warsaw	3	2,733	745,671	2,733	100.00 %	0.37 %

Municipality - District Report

District Plan: CCG22-3

Municipality	District	Total Muni Population	Total District Population	Muni Pop in District	Percent of Muni Pop in District	Percent of District Pop in Muni
Washington	1	9,875	745,670	9,875	100.00 %	1.32 %
Washington Park	1	392	745,670	392	100.00 %	0.05 %
Watha	3	181	745,671	181	100.00 %	0.02 %
Waxhaw	9	20,534	745,670	20,534	100.00 %	2.75 %
Waynesville	14	10,140	745,670	10,140	100.00 %	1.36 %
Weaverville	14	4,567	745,670	4,567	100.00 %	0.61 %
Webster	14	372	745,670	372	100.00 %	0.05 %
Weddington	9	13,181	745,670	13,181	100.00 %	1.77 %
Weldon	2	1,444	745,671	1,444	100.00 %	0.19 %
Wendell	4	9,793	745,671	9,793	100.00 %	1.31 %
Wentworth	7	2,662	745,671	2,662	100.00 %	0.36 %
Wesley Chapel	9	8,681	745,670	8,681	100.00 %	1.16 %
West Jefferson	10	1,279	745,671	1,279	100.00 %	0.17 %
Whispering Pines	6	4,987	745,671	4,987	100.00 %	0.67 %
Whitakers	2	627	745,671	627	100.00 %	0.08 %
White Lake	3	843	745,671	843	100.00 %	0.11 %
Whiteville	3	4,766	745,671	4,766	100.00 %	0.64 %
Whitsett	8	584	745,671	584	100.00 %	0.08 %
Wilkesboro	10	3,687	745,671	3,687	100.00 %	0.49 %
Williamston	2	5,248	745,671	5,248	100.00 %	0.70 %
Wilmington	3	115,451	745,671	115,451	100.00 %	15.48 %
Wilson	2	47,851	745,671	47,851	100.00 %	6.42 %
Wilson's Mills	3	2,534	745,671	2,534	100.00 %	0.34 %
	5	2,534	745,671	0	0.00 %	0.00 %
Windsor	2	3,582	745,671	3,582	100.00 %	0.48 %
Winfall	2	555	745,671	555	100.00 %	0.07 %
Wingate	9	4,055	745,670	4,055	100.00 %	0.54 %
Winston-Salem	8	249,545	745,671	138,601	55.54 %	18.59 %
	10	249,545	745,671	110,944	44.46 %	14.88 %
Winterville	2	10,462	745,671	10,462	100.00 %	1.40 %
Winton	2	629	745,671	629	100.00 %	0.08 %
Woodfin	14	7,936	745,670	7,936	100.00 %	1.06 %
Woodland	2	557	745,671	557	100.00 %	0.07 %
Wrightsville Beach	3	2,473	745,671	2,473	100.00 %	0.33 %
Yadkinville	10	2,995	745,671	2,995	100.00 %	0.40 %
Yanceyville	7	1,937	745,671	1,937	100.00 %	0.26 %
Youngsville	2	2,016	745,671	2,016	100.00 %	0.27 %
Zebulon	3	6,903	745,671	0	0.00 %	0.00 %
	4	6,903	745,671	6,903	100.00 %	0.93 %
			Assigned Geography Total:	**6,017,605**		

Municipality - District Report

District Plan: CCG22-3

Report display: all municipalities
Total Municipalities Statewide: 553
Fully Assigned Municipalities: 553
Partially Assigned Municipalities: 0
Fully Unassigned Municipalities: 0
Total Districts Assigned: 14
Split Municipalities: 30
Splits Involving Population: 21

Municipality by County - District Report

District Plan: CCG22-3

Municipality	District	Total Muni Population	Total District Population	Muni Pop in District	Percent of Muni Pop in District	Percent of District Pop in Muni
Aberdeen	6	8,516	745,671	8,516	100.00 %	1.14 %
Ahoskie	2	4,891	745,671	4,891	100.00 %	0.66 %
Alamance	7	988	745,671	988	100.00 %	0.13 %
Albemarle	9	16,432	745,670	16,432	100.00 %	2.20 %
Alliance	1	733	745,670	733	100.00 %	0.10 %
Andrews	14	1,667	745,670	1,667	100.00 %	0.22 %
Angier (Harnett)	5	4,709	745,671	4,709	100.00 %	0.63 %
Angier (Wake)	5	556	745,671	556	100.00 %	0.07 %
Ansonville	9	440	745,670	440	100.00 %	0.06 %
Apex	5	58,780	745,671	58,780	100.00 %	7.88 %
Arapahoe	1	416	745,670	416	100.00 %	0.06 %
Archdale (Guilford)	8	380	745,671	380	100.00 %	0.05 %
Archdale (Randolph)	11	11,527	745,670	11,527	100.00 %	1.55 %
Archer Lodge	5	4,797	745,671	4,797	100.00 %	0.64 %
Asheboro	11	27,156	745,670	27,156	100.00 %	3.64 %
Asheville	14	94,589	745,670	94,589	100.00 %	12.69 %
Askewville	2	184	745,671	184	100.00 %	0.02 %
Atkinson	3	296	745,671	296	100.00 %	0.04 %
Atlantic Beach	1	1,364	745,670	1,364	100.00 %	0.18 %
Aulander	2	763	745,671	763	100.00 %	0.10 %
Aurora	1	455	745,670	455	100.00 %	0.06 %
Autryville	3	167	745,671	167	100.00 %	0.02 %
Ayden	1	4,977	745,670	4,977	100.00 %	0.67 %
Badin	9	2,024	745,670	2,024	100.00 %	0.27 %
Bailey	2	568	745,671	568	100.00 %	0.08 %
Bakersville	14	450	745,670	450	100.00 %	0.06 %
Bald Head Island	3	268	745,671	268	100.00 %	0.04 %
Banner Elk	10	1,049	745,671	1,049	100.00 %	0.14 %
Bath	1	245	745,670	245	100.00 %	0.03 %
Bayboro	1	1,161	745,670	1,161	100.00 %	0.16 %
Bear Grass	2	89	745,671	89	100.00 %	0.01 %
Beaufort	1	4,464	745,670	4,464	100.00 %	0.60 %
Beech Mountain (Avery)	10	62	745,671	62	100.00 %	0.01 %
Beech Mountain (Watauga)	10	613	745,671	613	100.00 %	0.08 %
Belhaven	1	1,410	745,670	1,410	100.00 %	0.19 %
Belmont	13	15,010	745,670	15,010	100.00 %	2.01 %
Belville	3	2,406	745,671	2,406	100.00 %	0.32 %
Belwood	13	857	745,670	857	100.00 %	0.11 %
Benson (Harnett)	5	0	745,671	0	0.00 %	0.00 %
Benson (Johnston)	3	3,967	745,671	3,967	100.00 %	0.53 %
Bermuda Run	11	3,120	745,670	3,120	100.00 %	0.42 %

Municipality by County - District Report

District Plan: CCG22-3

Municipality	District	Total Muni Population	Total District Population	Muni Pop in District	Percent of Muni Pop in District	Percent of District Pop in Muni
Bessemer City	13	5,428	745,670	5,428	100.00 %	0.73 %
Bethania	10	344	745,671	344	100.00 %	0.05 %
Bethel	2	1,373	745,671	1,373	100.00 %	0.18 %
Beulaville	3	1,116	745,671	1,116	100.00 %	0.15 %
Biltmore Forest	14	1,409	745,670	1,409	100.00 %	0.19 %
Biscoe	9	1,848	745,670	1,848	100.00 %	0.25 %
Black Creek	2	692	745,671	692	100.00 %	0.09 %
Black Mountain	14	8,426	745,670	8,426	100.00 %	1.13 %
Bladenboro	3	1,648	745,671	1,648	100.00 %	0.22 %
Blowing Rock (Caldwell)	10	91	745,671	91	100.00 %	0.01 %
Blowing Rock (Watauga)	10	1,285	745,671	1,285	100.00 %	0.17 %
Boardman	3	166	745,671	166	100.00 %	0.02 %
Bogue	1	695	745,670	695	100.00 %	0.09 %
Boiling Spring Lakes	3	5,943	745,671	5,943	100.00 %	0.80 %
Boiling Springs	13	4,615	745,670	4,615	100.00 %	0.62 %
Bolivia	3	149	745,671	149	100.00 %	0.02 %
Bolton	3	519	745,671	519	100.00 %	0.07 %
Boone	10	19,092	745,671	19,092	100.00 %	2.56 %
Boonville	10	1,185	745,671	1,185	100.00 %	0.16 %
Bostic	13	355	745,670	355	100.00 %	0.05 %
Brevard	14	7,744	745,670	7,744	100.00 %	1.04 %
Bridgeton	1	349	745,670	349	100.00 %	0.05 %
Broadway (Harnett)	5	0	745,671	0	0.00 %	0.00 %
Broadway (Lee)	5	1,267	745,671	1,267	100.00 %	0.17 %
Brookford	13	442	745,670	442	100.00 %	0.06 %
Brunswick	3	973	745,671	973	100.00 %	0.13 %
Bryson City	14	1,558	745,670	1,558	100.00 %	0.21 %
Bunn	2	327	745,671	327	100.00 %	0.04 %
Burgaw	3	3,088	745,671	3,088	100.00 %	0.41 %
Burlington (Alamance)	7	55,481	745,671	55,481	100.00 %	7.44 %
Burlington (Guilford)	8	1,822	745,671	1,822	100.00 %	0.24 %
Burnsville	14	1,614	745,670	1,614	100.00 %	0.22 %
Butner	2	8,397	745,671	8,397	100.00 %	1.13 %
Cajah's Mountain	10	2,722	745,671	2,722	100.00 %	0.37 %
Calabash	3	2,011	745,671	2,011	100.00 %	0.27 %
Calypso	3	327	745,671	327	100.00 %	0.04 %
Cameron	6	244	745,671	244	100.00 %	0.03 %
Candor (Montgomery)	9	813	745,670	813	100.00 %	0.11 %
Candor (Moore)	6	0	745,671	0	0.00 %	0.00 %
Canton	14	4,422	745,670	4,422	100.00 %	0.59 %
Cape Carteret	1	2,224	745,670	2,224	100.00 %	0.30 %

Municipality by County - District Report

District Plan: CCG22-3

Municipality	District	Total Muni Population	Total District Population	Muni Pop in District	Percent of Muni Pop in District	Percent of District Pop in Muni
Carolina Beach	3	6,564	745,671	6,564	100.00 %	0.88 %
Carolina Shores	3	4,588	745,671	4,588	100.00 %	0.62 %
Carrboro	7	21,295	745,671	21,295	100.00 %	2.86 %
Carthage	6	2,775	745,671	2,775	100.00 %	0.37 %
Cary (Chatham)	5	3,709	745,671	3,709	100.00 %	0.50 %
Cary (Wake)	4	171,012	745,671	30,544	17.86 %	4.10 %
	5	171,012	745,671	140,468	82.14 %	18.84 %
Casar	13	305	745,670	305	100.00 %	0.04 %
Castalia	2	264	745,671	264	100.00 %	0.04 %
Caswell Beach	3	395	745,671	395	100.00 %	0.05 %
Catawba	13	702	745,670	702	100.00 %	0.09 %
Cedar Point	1	1,764	745,670	1,764	100.00 %	0.24 %
Cedar Rock	10	301	745,671	301	100.00 %	0.04 %
Cerro Gordo	3	131	745,671	131	100.00 %	0.02 %
Chadbourn	3	1,574	745,671	1,574	100.00 %	0.21 %
Chapel Hill (Durham)	7	2,906	745,671	2,906	100.00 %	0.39 %
Chapel Hill (Orange)	7	59,054	745,671	59,054	100.00 %	7.92 %
Charlotte	9	874,579	745,670	297,096	33.97 %	39.84 %
	12	874,579	745,670	577,483	66.03 %	77.44 %
Cherryville	13	6,078	745,670	6,078	100.00 %	0.82 %
Chimney Rock Village	14	140	745,670	140	100.00 %	0.02 %
China Grove	11	4,434	745,670	4,434	100.00 %	0.59 %
Chocowinity	1	722	745,670	722	100.00 %	0.10 %
Claremont	13	1,692	745,670	1,692	100.00 %	0.23 %
Clarkton	3	614	745,671	614	100.00 %	0.08 %
Clayton (Johnston)	5	26,307	745,671	26,307	100.00 %	3.53 %
Clayton (Wake)	4	0	745,671	0	0.00 %	0.00 %
Clemmons	10	21,163	745,671	21,163	100.00 %	2.84 %
Cleveland	11	846	745,670	846	100.00 %	0.11 %
Clinton	3	8,383	745,671	8,383	100.00 %	1.12 %
Clyde	14	1,368	745,670	1,368	100.00 %	0.18 %
Coats	5	2,155	745,671	2,155	100.00 %	0.29 %
Cofield	2	267	745,671	267	100.00 %	0.04 %
Colerain	2	217	745,671	217	100.00 %	0.03 %
Columbia	1	610	745,670	610	100.00 %	0.08 %
Columbus	14	1,060	745,670	1,060	100.00 %	0.14 %
Como	2	67	745,671	67	100.00 %	0.01 %
Concord	9	105,240	745,670	0	0.00 %	0.00 %
	11	105,240	745,670	105,240	100.00 %	14.11 %
Conetoe	2	198	745,671	198	100.00 %	0.03 %
Connelly Springs	10	1,529	745,671	1,529	100.00 %	0.21 %

Municipality by County - District Report

District Plan: CCG22-3

Municipality	District	Total Muni Population	Total District Population	Muni Pop in District	Percent of Muni Pop in District	Percent of District Pop in Muni
Conover	13	8,421	745,670	8,421	100.00 %	1.13 %
Conway	2	752	745,671	752	100.00 %	0.10 %
Cooleemee	11	940	745,670	940	100.00 %	0.13 %
Cornelius	12	31,412	745,670	31,412	100.00 %	4.21 %
Cove City	1	378	745,670	378	100.00 %	0.05 %
Cramerton	13	5,296	745,670	5,296	100.00 %	0.71 %
Creedmoor	2	4,866	745,671	4,866	100.00 %	0.65 %
Creswell	2	207	745,671	207	100.00 %	0.03 %
Crossnore	10	143	745,671	143	100.00 %	0.02 %
Dallas	13	5,927	745,670	5,927	100.00 %	0.79 %
Danbury	10	189	745,671	189	100.00 %	0.03 %
Davidson (Iredell)	13	378	745,670	378	100.00 %	0.05 %
Davidson (Mecklenburg)	12	14,728	745,670	14,728	100.00 %	1.98 %
Dellview	13	6	745,670	6	100.00 %	0.00 %
Denton	11	1,494	745,670	1,494	100.00 %	0.20 %
Dillsboro	14	213	745,670	213	100.00 %	0.03 %
Dobbins Heights	6	687	745,671	687	100.00 %	0.09 %
Dobson	10	1,462	745,671	1,462	100.00 %	0.20 %
Dortches	2	1,082	745,671	1,082	100.00 %	0.15 %
Dover	1	349	745,670	349	100.00 %	0.05 %
Drexel	10	1,760	745,671	1,760	100.00 %	0.24 %
Dublin	3	267	745,671	267	100.00 %	0.04 %
Duck	1	742	745,670	742	100.00 %	0.10 %
Dunn	6	8,446	745,671	8,446	100.00 %	1.13 %
Durham (Durham)	5	283,093	745,671	49,765	17.58 %	6.67 %
	7	283,093	745,671	233,328	82.42 %	31.29 %
Durham (Orange)	7	144	745,671	144	100.00 %	0.02 %
Durham (Wake)	4	269	745,671	269	100.00 %	0.04 %
	5	269	745,671	0	0.00 %	0.00 %
Earl	13	198	745,670	198	100.00 %	0.03 %
East Arcadia	3	418	745,671	418	100.00 %	0.06 %
East Bend	10	634	745,671	634	100.00 %	0.09 %
East Laurinburg	6	234	745,671	234	100.00 %	0.03 %
East Spencer	11	1,567	745,670	1,567	100.00 %	0.21 %
Eastover	6	3,656	745,671	3,656	100.00 %	0.49 %
Eden	7	15,421	745,671	15,421	100.00 %	2.07 %
Edenton	2	4,460	745,671	4,460	100.00 %	0.60 %
Elizabeth City (Camden)	2	38	745,671	38	100.00 %	0.01 %
Elizabeth City (Pasquotank)	2	18,593	745,671	18,593	100.00 %	2.49 %
Elizabethtown	3	3,296	745,671	3,296	100.00 %	0.44 %
Elk Park	10	542	745,671	542	100.00 %	0.07 %

Municipality by County - District Report

District Plan: CCG22-3

Municipality	District	Total Muni Population	Total District Population	Muni Pop in District	Percent of Muni Pop in District	Percent of District Pop in Muni
Elkin (Surry)	10	4,049	745,671	4,049	100.00 %	0.54 %
Elkin (Wilkes)	10	73	745,671	73	100.00 %	0.01 %
Ellenboro	13	723	745,670	723	100.00 %	0.10 %
Ellerbe	6	864	745,671	864	100.00 %	0.12 %
Elm City (Nash)	2	0	745,671	0	0.00 %	0.00 %
Elm City (Wilson)	2	1,218	745,671	1,218	100.00 %	0.16 %
Elon	7	11,336	745,671	11,336	100.00 %	1.52 %
Emerald Isle	1	3,847	745,670	3,847	100.00 %	0.52 %
Enfield	2	1,865	745,671	1,865	100.00 %	0.25 %
Erwin	5	4,542	745,671	0	0.00 %	0.00 %
	6	4,542	745,671	4,542	100.00 %	0.61 %
Eureka	1	214	745,670	214	100.00 %	0.03 %
Everetts	2	150	745,671	150	100.00 %	0.02 %
Fair Bluff	3	709	745,671	709	100.00 %	0.10 %
Fairmont	6	2,191	745,671	2,191	100.00 %	0.29 %
Fairview	9	3,456	745,670	3,456	100.00 %	0.46 %
Faison (Duplin)	3	784	745,671	784	100.00 %	0.11 %
Faison (Sampson)	3	0	745,671	0	0.00 %	0.00 %
Faith	11	819	745,670	819	100.00 %	0.11 %
Falcon (Cumberland)	6	324	745,671	324	100.00 %	0.04 %
Falcon (Sampson)	3	0	745,671	0	0.00 %	0.00 %
Falkland	2	47	745,671	47	100.00 %	0.01 %
Fallston	13	627	745,670	627	100.00 %	0.08 %
Farmville	2	4,461	745,671	4,461	100.00 %	0.60 %
Fayetteville	6	208,501	745,671	208,501	100.00 %	27.96 %
Flat Rock	14	3,486	745,670	3,486	100.00 %	0.47 %
Fletcher	14	7,987	745,670	7,987	100.00 %	1.07 %
Fontana Dam	14	13	745,670	13	100.00 %	0.00 %
Forest City	13	7,377	745,670	0	0.00 %	0.00 %
	14	7,377	745,670	7,377	100.00 %	0.99 %
Forest Hills	14	303	745,670	303	100.00 %	0.04 %
Fountain	2	385	745,671	385	100.00 %	0.05 %
Four Oaks	3	2,158	745,671	2,158	100.00 %	0.29 %
Foxfire	6	1,288	745,671	1,288	100.00 %	0.17 %
Franklin	14	4,175	745,670	4,175	100.00 %	0.56 %
Franklinton	2	2,456	745,671	2,456	100.00 %	0.33 %
Franklinville	11	1,197	745,670	1,197	100.00 %	0.16 %
Fremont	1	1,196	745,670	1,196	100.00 %	0.16 %
Fuquay-Varina (Harnett)	5	0	745,671	0	0.00 %	0.00 %
Fuquay-Varina (Wake)	5	34,152	745,671	34,152	100.00 %	4.58 %
Gamewell	10	3,702	745,671	3,702	100.00 %	0.50 %

Municipality by County - District Report

District Plan: CCG22-3

Municipality	District	Total Muni Population	Total District Population	Muni Pop in District	Percent of Muni Pop in District	Percent of District Pop in Muni
Garland	3	595	745,671	595	100.00 %	0.08 %
Garner	4	31,159	745,671	28,321	90.89 %	3.80 %
	5	31,159	745,671	2,838	9.11 %	0.38 %
Garysburg	2	904	745,671	904	100.00 %	0.12 %
Gaston	2	1,008	745,671	1,008	100.00 %	0.14 %
Gastonia	13	80,411	745,670	80,411	100.00 %	10.78 %
Gatesville	2	267	745,671	267	100.00 %	0.04 %
Gibson	6	449	745,671	449	100.00 %	0.06 %
Gibsonville (Alamance)	7	4,278	745,671	4,278	100.00 %	0.57 %
Gibsonville (Guilford)	8	4,642	745,671	4,642	100.00 %	0.62 %
Glen Alpine	10	1,529	745,671	1,529	100.00 %	0.21 %
Godwin	6	128	745,671	128	100.00 %	0.02 %
Goldsboro	1	33,657	745,670	33,656	100.00 %	4.51 %
	3	33,657	745,671	1	0.00 %	0.00 %
Goldston	5	234	745,671	234	100.00 %	0.03 %
Graham	7	17,157	745,671	17,157	100.00 %	2.30 %
Grandfather Village	10	95	745,671	95	100.00 %	0.01 %
Granite Falls	10	4,965	745,671	4,965	100.00 %	0.67 %
Granite Quarry	11	2,984	745,670	2,984	100.00 %	0.40 %
Grantsboro	1	692	745,670	692	100.00 %	0.09 %
Green Level	7	3,152	745,671	3,152	100.00 %	0.42 %
Greenevers	3	567	745,671	567	100.00 %	0.08 %
Greensboro	8	299,035	745,671	299,035	100.00 %	40.10 %
Greenville	1	87,521	745,670	41,903	47.88 %	5.62 %
	2	87,521	745,671	45,618	52.12 %	6.12 %
Grifton (Lenoir)	1	147	745,670	147	100.00 %	0.02 %
Grifton (Pitt)	1	2,301	745,670	2,301	100.00 %	0.31 %
Grimesland	1	386	745,670	386	100.00 %	0.05 %
Grover	13	802	745,670	802	100.00 %	0.11 %
Halifax	2	170	745,671	170	100.00 %	0.02 %
Hamilton	2	306	745,671	306	100.00 %	0.04 %
Hamlet	6	6,025	745,671	6,025	100.00 %	0.81 %
Harmony	11	543	745,670	543	100.00 %	0.07 %
Harrells (Duplin)	3	0	745,671	0	0.00 %	0.00 %
Harrells (Sampson)	3	160	745,671	160	100.00 %	0.02 %
Harrellsville	2	85	745,671	85	100.00 %	0.01 %
Harrisburg	11	18,967	745,670	18,967	100.00 %	2.54 %
Hassell	2	49	745,671	49	100.00 %	0.01 %
Havelock	1	16,621	745,670	16,621	100.00 %	2.23 %
Haw River	7	2,252	745,671	2,252	100.00 %	0.30 %
Hayesville	14	461	745,670	461	100.00 %	0.06 %

Municipality by County - District Report

District Plan: CCG22-3

Municipality	District	Total Muni Population	Total District Population	Muni Pop in District	Percent of Muni Pop in District	Percent of District Pop in Muni
Hemby Bridge	9	1,614	745,670	1,614	100.00 %	0.22 %
Henderson	2	15,060	745,671	15,060	100.00 %	2.02 %
Hendersonville	14	15,137	745,670	15,137	100.00 %	2.03 %
Hertford	2	1,934	745,671	1,934	100.00 %	0.26 %
Hickory (Burke)	10	79	745,671	79	100.00 %	0.01 %
Hickory (Caldwell)	10	32	745,671	32	100.00 %	0.00 %
Hickory (Catawba)	13	43,379	745,670	43,379	100.00 %	5.82 %
High Point (Davidson)	11	6,646	745,670	6,646	100.00 %	0.89 %
High Point (Forsyth)	8	84	745,671	84	100.00 %	0.01 %
High Point (Guilford)	8	107,321	745,671	107,321	100.00 %	14.39 %
High Point (Randolph)	11	8	745,670	8	100.00 %	0.00 %
High Shoals	13	595	745,670	595	100.00 %	0.08 %
Highlands (Jackson)	14	12	745,670	12	100.00 %	0.00 %
Highlands (Macon)	14	1,060	745,670	1,060	100.00 %	0.14 %
Hildebran	10	1,679	745,671	1,679	100.00 %	0.23 %
Hillsborough	7	9,660	745,671	9,660	100.00 %	1.30 %
Hobgood	2	268	745,671	268	100.00 %	0.04 %
Hoffman	6	418	745,671	418	100.00 %	0.06 %
Holden Beach	3	921	745,671	921	100.00 %	0.12 %
Holly Ridge	1	4,171	745,670	4,171	100.00 %	0.56 %
Holly Springs	5	41,239	745,671	41,239	100.00 %	5.53 %
Hookerton	2	413	745,671	413	100.00 %	0.06 %
Hope Mills	6	17,808	745,671	17,808	100.00 %	2.39 %
Hot Springs	14	520	745,670	520	100.00 %	0.07 %
Hudson	10	3,780	745,671	3,780	100.00 %	0.51 %
Huntersville	12	61,376	745,670	61,376	100.00 %	8.23 %
Indian Beach	1	223	745,670	223	100.00 %	0.03 %
Indian Trail	9	39,997	745,670	39,997	100.00 %	5.36 %
Jackson	2	430	745,671	430	100.00 %	0.06 %
Jacksonville	1	72,723	745,670	72,723	100.00 %	9.75 %
Jamestown	8	3,668	745,671	3,668	100.00 %	0.49 %
Jamesville	2	424	745,671	424	100.00 %	0.06 %
Jefferson	10	1,622	745,671	1,622	100.00 %	0.22 %
Jonesville	10	2,308	745,671	2,308	100.00 %	0.31 %
Kannapolis (Cabarrus)	11	42,846	745,670	42,846	100.00 %	5.75 %
Kannapolis (Rowan)	11	10,268	745,670	10,268	100.00 %	1.38 %
Kelford	2	203	745,671	203	100.00 %	0.03 %
Kenansville	3	770	745,671	770	100.00 %	0.10 %
Kenly (Johnston)	3	1,293	745,671	1,293	100.00 %	0.17 %
Kenly (Wilson)	2	198	745,671	198	100.00 %	0.03 %
Kernersville (Forsyth)	8	25,947	745,671	25,947	100.00 %	3.48 %

Municipality by County - District Report

District Plan: CCG22-3

Municipality	District	Total Muni Population	Total District Population	Muni Pop in District	Percent of Muni Pop in District	Percent of District Pop in Muni
Kernersville (Guilford)	8	502	745,671	502	100.00 %	0.07 %
Kill Devil Hills	1	7,656	745,670	7,656	100.00 %	1.03 %
King (Forsyth)	10	591	745,671	591	100.00 %	0.08 %
King (Stokes)	10	6,606	745,671	6,606	100.00 %	0.89 %
Kings Mountain (Cleveland)	13	10,032	745,670	10,032	100.00 %	1.35 %
Kings Mountain (Gaston)	13	1,110	745,670	1,110	100.00 %	0.15 %
Kingstown	13	656	745,670	656	100.00 %	0.09 %
Kinston	1	19,900	745,670	19,900	100.00 %	2.67 %
Kittrell	2	132	745,671	132	100.00 %	0.02 %
Kitty Hawk	1	3,689	745,670	3,689	100.00 %	0.49 %
Knightdale	4	19,435	745,671	19,435	100.00 %	2.61 %
Kure Beach	3	2,191	745,671	2,191	100.00 %	0.29 %
La Grange	1	2,595	745,670	2,595	100.00 %	0.35 %
Lake Lure	14	1,365	745,670	1,365	100.00 %	0.18 %
Lake Park	9	3,269	745,670	3,269	100.00 %	0.44 %
Lake Santeetlah	14	38	745,670	38	100.00 %	0.01 %
Lake Waccamaw	3	1,296	745,671	1,296	100.00 %	0.17 %
Landis	11	3,690	745,670	3,690	100.00 %	0.49 %
Lansing	10	126	745,671	126	100.00 %	0.02 %
Lasker	2	64	745,671	64	100.00 %	0.01 %
Lattimore	13	406	745,670	406	100.00 %	0.05 %
Laurel Park	14	2,250	745,670	2,250	100.00 %	0.30 %
Laurinburg	6	14,978	745,671	14,978	100.00 %	2.01 %
Lawndale	13	570	745,670	570	100.00 %	0.08 %
Leggett	2	37	745,671	37	100.00 %	0.00 %
Leland	3	22,908	745,671	22,908	100.00 %	3.07 %
Lenoir	10	18,352	745,671	18,352	100.00 %	2.46 %
Lewiston Woodville	2	426	745,671	426	100.00 %	0.06 %
Lewisville	10	13,381	745,671	13,381	100.00 %	1.79 %
Lexington	11	19,632	745,670	19,632	100.00 %	2.63 %
Liberty	11	2,655	745,670	2,655	100.00 %	0.36 %
Lilesville	9	395	745,670	395	100.00 %	0.05 %
Lillington	5	4,735	745,671	3,853	81.37 %	0.52 %
	6	4,735	745,671	882	18.63 %	0.12 %
Lincolnton	13	11,091	745,670	11,091	100.00 %	1.49 %
Linden	6	136	745,671	136	100.00 %	0.02 %
Littleton	2	559	745,671	559	100.00 %	0.07 %
Locust (Cabarrus)	9	541	745,670	541	100.00 %	0.07 %
Locust (Stanly)	9	3,996	745,670	3,996	100.00 %	0.54 %
Long View (Burke)	10	735	745,671	735	100.00 %	0.10 %
Long View (Catawba)	13	4,353	745,670	4,353	100.00 %	0.58 %

Municipality by County - District Report

District Plan: CCG22-3

Municipality	District	Total Muni Population	Total District Population	Muni Pop in District	Percent of Muni Pop in District	Percent of District Pop in Muni
Louisburg	2	3,064	745,671	3,064	100.00 %	0.41 %
Love Valley	11	154	745,670	154	100.00 %	0.02 %
Lowell	13	3,654	745,670	3,654	100.00 %	0.49 %
Lucama	2	1,036	745,671	1,036	100.00 %	0.14 %
Lumber Bridge	6	82	745,671	82	100.00 %	0.01 %
Lumberton	6	19,025	745,671	19,025	100.00 %	2.55 %
Macclesfield	2	413	745,671	413	100.00 %	0.06 %
Macon	2	110	745,671	110	100.00 %	0.01 %
Madison	7	2,129	745,671	2,129	100.00 %	0.29 %
Maggie Valley	14	1,687	745,670	1,687	100.00 %	0.23 %
Magnolia	3	831	745,671	831	100.00 %	0.11 %
Maiden (Catawba)	13	3,736	745,670	3,736	100.00 %	0.50 %
Maiden (Lincoln)	13	0	745,670	0	0.00 %	0.00 %
Manteo	1	1,600	745,670	1,600	100.00 %	0.21 %
Marietta	6	111	745,671	111	100.00 %	0.01 %
Marion	10	7,717	745,671	7,717	100.00 %	1.03 %
Mars Hill	14	2,007	745,670	2,007	100.00 %	0.27 %
Marshall	14	777	745,670	777	100.00 %	0.10 %
Marshville	9	2,522	745,670	2,522	100.00 %	0.34 %
Marvin	9	6,358	745,670	6,358	100.00 %	0.85 %
Matthews	9	29,435	745,670	29,435	100.00 %	3.95 %
Maxton (Robeson)	6	1,902	745,671	1,902	100.00 %	0.26 %
Maxton (Scotland)	6	208	745,671	208	100.00 %	0.03 %
Mayodan	7	2,418	745,671	2,418	100.00 %	0.32 %
Maysville	1	818	745,670	818	100.00 %	0.11 %
McAdenville	13	890	745,670	890	100.00 %	0.12 %
McDonald	6	94	745,671	94	100.00 %	0.01 %
McFarlan	9	94	745,670	94	100.00 %	0.01 %
Mebane (Alamance)	7	14,626	745,671	14,626	100.00 %	1.96 %
Mebane (Orange)	7	3,171	745,671	3,171	100.00 %	0.43 %
Mesic	1	144	745,670	144	100.00 %	0.02 %
Micro	3	458	745,671	458	100.00 %	0.06 %
Middleburg	2	101	745,671	101	100.00 %	0.01 %
Middlesex	2	912	745,671	912	100.00 %	0.12 %
Midland (Cabarrus)	9	4,684	745,670	4,684	100.00 %	0.63 %
Midland (Mecklenburg)	9	0	745,670	0	0.00 %	0.00 %
Midway	11	4,742	745,670	4,742	100.00 %	0.64 %
Mills River	14	7,078	745,670	7,078	100.00 %	0.95 %
Milton	7	155	745,671	155	100.00 %	0.02 %
Mineral Springs	9	3,159	745,670	3,159	100.00 %	0.42 %
Minnesott Beach	1	530	745,670	530	100.00 %	0.07 %

Municipality by County - District Report

District Plan: CCG22-3

Municipality	District	Total Muni Population	Total District Population	Muni Pop in District	Percent of Muni Pop in District	Percent of District Pop in Muni
Mint Hill (Mecklenburg)	9	26,444	745,670	26,444	100.00 %	3.55 %
Mint Hill (Union)	9	6	745,670	6	100.00 %	0.00 %
Misenheimer	9	650	745,670	650	100.00 %	0.09 %
Mocksville	11	5,900	745,670	5,900	100.00 %	0.79 %
Momeyer	2	277	745,671	277	100.00 %	0.04 %
Monroe	9	34,562	745,670	34,562	100.00 %	4.64 %
Montreat	14	901	745,670	901	100.00 %	0.12 %
Mooresboro	13	293	745,670	293	100.00 %	0.04 %
Mooresville	13	50,193	745,670	50,193	100.00 %	6.73 %
Morehead City	1	9,556	745,670	9,556	100.00 %	1.28 %
Morganton	10	17,474	745,671	17,474	100.00 %	2.34 %
Morrisville (Durham)	5	207	745,671	207	100.00 %	0.03 %
Morrisville (Wake)	5	29,423	745,671	29,423	100.00 %	3.95 %
Morven	9	329	745,670	329	100.00 %	0.04 %
Mount Airy	10	10,676	745,671	10,676	100.00 %	1.43 %
Mount Gilead	9	1,171	745,670	1,171	100.00 %	0.16 %
Mount Holly	13	17,703	745,670	17,703	100.00 %	2.37 %
Mount Olive (Duplin)	3	5	745,671	5	100.00 %	0.00 %
Mount Olive (Wayne)	1	4,193	745,670	22	0.52 %	0.00 %
	3	4,193	745,671	4,171	99.48 %	0.56 %
Mount Pleasant	9	1,671	745,670	1,671	100.00 %	0.22 %
Murfreesboro	2	2,619	745,671	2,619	100.00 %	0.35 %
Murphy	14	1,608	745,670	1,608	100.00 %	0.22 %
Nags Head	1	3,168	745,670	3,168	100.00 %	0.42 %
Nashville	2	5,632	745,671	5,632	100.00 %	0.76 %
Navassa	3	1,367	745,671	1,367	100.00 %	0.18 %
New Bern	1	31,291	745,670	31,291	100.00 %	4.20 %
New London	9	607	745,670	607	100.00 %	0.08 %
Newland	10	715	745,671	715	100.00 %	0.10 %
Newport	1	4,364	745,670	4,364	100.00 %	0.59 %
Newton	13	13,148	745,670	13,148	100.00 %	1.76 %
Newton Grove	3	585	745,671	585	100.00 %	0.08 %
Norlina	2	920	745,671	920	100.00 %	0.12 %
Norman	6	100	745,671	100	100.00 %	0.01 %
North Topsail Beach	1	1,005	745,670	1,005	100.00 %	0.13 %
North Wilkesboro	10	4,382	745,671	4,382	100.00 %	0.59 %
Northwest	3	703	745,671	703	100.00 %	0.09 %
Norwood	9	2,367	745,670	2,367	100.00 %	0.32 %
Oak City	2	266	745,671	266	100.00 %	0.04 %
Oak Island	3	8,396	745,671	8,396	100.00 %	1.13 %
Oak Ridge	8	7,474	745,671	7,474	100.00 %	1.00 %

Municipality by County - District Report

District Plan: CCG22-3

Municipality	District	Total Muni Population	Total District Population	Muni Pop in District	Percent of Muni Pop in District	Percent of District Pop in Muni
Oakboro	9	2,128	745,670	2,128	100.00 %	0.29 %
Ocean Isle Beach	3	867	745,671	867	100.00 %	0.12 %
Old Fort	14	811	745,670	811	100.00 %	0.11 %
Oriental	1	880	745,670	880	100.00 %	0.12 %
Orrum	6	59	745,671	59	100.00 %	0.01 %
Ossipee	7	536	745,671	536	100.00 %	0.07 %
Oxford	2	8,628	745,671	8,628	100.00 %	1.16 %
Pantego	1	164	745,670	164	100.00 %	0.02 %
Parkton	6	504	745,671	504	100.00 %	0.07 %
Parmele	2	243	745,671	243	100.00 %	0.03 %
Patterson Springs	13	571	745,670	571	100.00 %	0.08 %
Peachland	9	390	745,670	390	100.00 %	0.05 %
Peletier	1	769	745,670	769	100.00 %	0.10 %
Pembroke	6	2,823	745,671	2,823	100.00 %	0.38 %
Pikeville	1	712	745,670	712	100.00 %	0.10 %
Pilot Mountain	10	1,440	745,671	1,440	100.00 %	0.19 %
Pine Knoll Shores	1	1,388	745,670	1,388	100.00 %	0.19 %
Pine Level	3	2,046	745,671	2,046	100.00 %	0.27 %
Pinebluff	6	1,473	745,671	1,473	100.00 %	0.20 %
Pinehurst	6	17,581	745,671	17,581	100.00 %	2.36 %
Pinetops	2	1,200	745,671	1,200	100.00 %	0.16 %
Pineville	12	10,602	745,670	10,602	100.00 %	1.42 %
Pink Hill	1	451	745,670	451	100.00 %	0.06 %
Pittsboro	5	4,537	745,671	4,537	100.00 %	0.61 %
Pleasant Garden	8	5,000	745,671	5,000	100.00 %	0.67 %
Plymouth	2	3,320	745,671	3,320	100.00 %	0.45 %
Polkton	9	2,250	745,670	2,250	100.00 %	0.30 %
Polkville	13	516	745,670	516	100.00 %	0.07 %
Pollocksville	1	268	745,670	268	100.00 %	0.04 %
Powellsville	2	189	745,671	189	100.00 %	0.03 %
Princeton	3	1,315	745,671	1,315	100.00 %	0.18 %
Princeville	2	1,254	745,671	1,254	100.00 %	0.17 %
Proctorville	6	121	745,671	121	100.00 %	0.02 %
Raeford	6	4,559	745,671	4,559	100.00 %	0.61 %
Raleigh (Durham)	5	1,559	745,671	233	14.95 %	0.03 %
	7	1,559	745,671	1,326	85.05 %	0.18 %
Raleigh (Wake)	4	466,106	745,671	466,106	100.00 %	62.51 %
Ramseur	11	1,774	745,670	1,774	100.00 %	0.24 %
Randleman	11	4,595	745,670	4,595	100.00 %	0.62 %
Ranlo	13	4,511	745,670	4,511	100.00 %	0.60 %
Raynham	6	60	745,671	60	100.00 %	0.01 %

Municipality by County - District Report

District Plan: CCG22-3

Municipality	District	Total Muni Population	Total District Population	Muni Pop in District	Percent of Muni Pop in District	Percent of District Pop in Muni
Red Cross	9	762	745,670	762	100.00 %	0.10 %
Red Oak	2	3,342	745,671	3,342	100.00 %	0.45 %
Red Springs (Hoke)	6	0	745,671	0	0.00 %	0.00 %
Red Springs (Robeson)	6	3,087	745,671	3,087	100.00 %	0.41 %
Reidsville	7	14,583	745,671	14,583	100.00 %	1.96 %
Rennert	6	275	745,671	275	100.00 %	0.04 %
Rhodhiss (Burke)	10	639	745,671	639	100.00 %	0.09 %
Rhodhiss (Caldwell)	10	358	745,671	358	100.00 %	0.05 %
Rich Square	2	894	745,671	894	100.00 %	0.12 %
Richfield	9	582	745,670	582	100.00 %	0.08 %
Richlands	1	2,287	745,670	2,287	100.00 %	0.31 %
River Bend	1	2,902	745,670	2,902	100.00 %	0.39 %
Roanoke Rapids	2	15,229	745,671	15,229	100.00 %	2.04 %
Robbins	6	1,168	745,671	1,168	100.00 %	0.16 %
Robbinsville	14	597	745,670	597	100.00 %	0.08 %
Robersonville	2	1,269	745,671	1,269	100.00 %	0.17 %
Rockingham	6	9,243	745,671	9,243	100.00 %	1.24 %
Rockwell	11	2,302	745,670	2,302	100.00 %	0.31 %
Rocky Mount (Edgecombe)	2	15,414	745,671	15,414	100.00 %	2.07 %
Rocky Mount (Nash)	2	38,927	745,671	38,927	100.00 %	5.22 %
Rolesville	4	9,475	745,671	9,475	100.00 %	1.27 %
Ronda	10	438	745,671	438	100.00 %	0.06 %
Roper	2	485	745,671	485	100.00 %	0.07 %
Rose Hill	3	1,371	745,671	1,371	100.00 %	0.18 %
Roseboro	3	1,163	745,671	1,163	100.00 %	0.16 %
Rosman	14	701	745,670	701	100.00 %	0.09 %
Rowland	6	885	745,671	885	100.00 %	0.12 %
Roxboro	7	8,134	745,671	8,134	100.00 %	1.09 %
Roxobel	2	187	745,671	187	100.00 %	0.03 %
Rural Hall	10	3,351	745,671	3,351	100.00 %	0.45 %
Ruth	14	347	745,670	347	100.00 %	0.05 %
Rutherford College (Burke)	10	1,226	745,671	1,226	100.00 %	0.16 %
Rutherford College (Caldwell)	10	0	745,671	0	0.00 %	0.00 %
Rutherfordton	14	3,640	745,670	3,640	100.00 %	0.49 %
Salemburg	3	457	745,671	457	100.00 %	0.06 %
Salisbury	11	35,540	745,670	35,540	100.00 %	4.77 %
Saluda (Henderson)	14	11	745,670	11	100.00 %	0.00 %
Saluda (Polk)	14	620	745,670	620	100.00 %	0.08 %
Sandy Creek	3	248	745,671	248	100.00 %	0.03 %
Sandyfield	3	430	745,671	430	100.00 %	0.06 %
Sanford	5	30,261	745,671	30,261	100.00 %	4.06 %

Municipality by County - District Report

District Plan: CCG22-3

Municipality	District	Total Muni Population	Total District Population	Muni Pop in District	Percent of Muni Pop in District	Percent of District Pop in Muni
Saratoga	2	353	745,671	353	100.00 %	0.05 %
Sawmills	10	5,020	745,671	5,020	100.00 %	0.67 %
Scotland Neck	2	1,640	745,671	1,640	100.00 %	0.22 %
Seaboard	2	542	745,671	542	100.00 %	0.07 %
Seagrove	11	235	745,670	235	100.00 %	0.03 %
Sedalia	8	676	745,671	676	100.00 %	0.09 %
Selma	3	6,317	745,671	6,317	100.00 %	0.85 %
Seven Devils (Avery)	10	38	745,671	38	100.00 %	0.01 %
Seven Devils (Watauga)	10	275	745,671	275	100.00 %	0.04 %
Seven Springs	1	55	745,670	55	100.00 %	0.01 %
Severn	2	191	745,671	191	100.00 %	0.03 %
Shallotte	3	4,185	745,671	4,185	100.00 %	0.56 %
Sharpsburg (Edgecombe)	2	215	745,671	215	100.00 %	0.03 %
Sharpsburg (Nash)	2	1,061	745,671	1,061	100.00 %	0.14 %
Sharpsburg (Wilson)	2	421	745,671	421	100.00 %	0.06 %
Shelby	13	21,918	745,670	21,918	100.00 %	2.94 %
Siler City	5	7,702	745,671	7,702	100.00 %	1.03 %
Simpson	1	390	745,670	390	100.00 %	0.05 %
Sims	2	275	745,671	275	100.00 %	0.04 %
Smithfield	3	11,292	745,671	11,292	100.00 %	1.51 %
Snow Hill	2	1,481	745,671	1,481	100.00 %	0.20 %
Southern Pines	6	15,545	745,671	15,545	100.00 %	2.08 %
Southern Shores	1	3,090	745,670	3,090	100.00 %	0.41 %
Southport	3	3,971	745,671	3,971	100.00 %	0.53 %
Sparta	10	1,834	745,671	1,834	100.00 %	0.25 %
Speed	2	63	745,671	63	100.00 %	0.01 %
Spencer	11	3,308	745,670	3,308	100.00 %	0.44 %
Spencer Mountain	13	0	745,670	0	0.00 %	0.00 %
Spindale	14	4,225	745,670	4,225	100.00 %	0.57 %
Spring Hope	2	1,309	745,671	1,309	100.00 %	0.18 %
Spring Lake	6	11,660	745,671	11,660	100.00 %	1.56 %
Spruce Pine	14	2,194	745,670	2,194	100.00 %	0.29 %
St. Helena	3	417	745,671	417	100.00 %	0.06 %
St. James	3	6,529	745,671	6,529	100.00 %	0.88 %
St. Pauls	6	2,045	745,671	2,045	100.00 %	0.27 %
Staley	11	397	745,670	397	100.00 %	0.05 %
Stallings (Mecklenburg)	9	384	745,670	384	100.00 %	0.05 %
Stallings (Union)	9	15,728	745,670	15,728	100.00 %	2.11 %
Stanfield	9	1,585	745,670	1,585	100.00 %	0.21 %
Stanley	13	3,963	745,670	3,963	100.00 %	0.53 %
Stantonsburg	2	762	745,671	762	100.00 %	0.10 %

Municipality by County - District Report

District Plan: CCG22-3

Municipality	District	Total Muni Population	Total District Population	Muni Pop in District	Percent of Muni Pop in District	Percent of District Pop in Muni
Star	9	806	745,670	806	100.00 %	0.11 %
Statesville	11	28,419	745,670	480	1.69 %	0.06 %
	13	28,419	745,670	27,939	98.31 %	3.75 %
Stedman	6	1,277	745,671	1,277	100.00 %	0.17 %
Stem	2	960	745,671	960	100.00 %	0.13 %
Stokesdale	8	5,924	745,671	5,924	100.00 %	0.79 %
Stoneville	7	1,308	745,671	1,308	100.00 %	0.18 %
Stonewall	1	214	745,670	214	100.00 %	0.03 %
Stovall	2	324	745,671	324	100.00 %	0.04 %
Sugar Mountain	10	371	745,671	371	100.00 %	0.05 %
Summerfield	8	10,951	745,671	10,951	100.00 %	1.47 %
Sunset Beach	3	4,175	745,671	4,175	100.00 %	0.56 %
Surf City (Onslow)	1	334	745,670	334	100.00 %	0.04 %
Surf City (Pender)	3	3,533	745,671	3,533	100.00 %	0.47 %
Swansboro	1	3,744	745,670	3,744	100.00 %	0.50 %
Swepsonville	7	2,445	745,671	2,445	100.00 %	0.33 %
Sylva	14	2,578	745,670	2,578	100.00 %	0.35 %
Tabor City	3	3,781	745,671	3,781	100.00 %	0.51 %
Tar Heel	3	90	745,671	90	100.00 %	0.01 %
Tarboro	2	10,721	745,671	10,721	100.00 %	1.44 %
Taylorsville	10	2,320	745,671	2,320	100.00 %	0.31 %
Taylortown	6	634	745,671	634	100.00 %	0.09 %
Teachey	3	448	745,671	448	100.00 %	0.06 %
Thomasville (Davidson)	11	26,662	745,670	26,662	100.00 %	3.58 %
Thomasville (Randolph)	11	521	745,670	521	100.00 %	0.07 %
Tobaccoville (Forsyth)	10	2,578	745,671	2,578	100.00 %	0.35 %
Tobaccoville (Stokes)	10	0	745,671	0	0.00 %	0.00 %
Topsail Beach	3	461	745,671	461	100.00 %	0.06 %
Trent Woods	1	4,074	745,670	4,074	100.00 %	0.55 %
Trenton	1	238	745,670	238	100.00 %	0.03 %
Trinity	11	7,006	745,670	7,006	100.00 %	0.94 %
Troutman	13	3,698	745,670	3,698	100.00 %	0.50 %
Troy	9	2,850	745,670	2,850	100.00 %	0.38 %
Tryon	14	1,562	745,670	1,562	100.00 %	0.21 %
Turkey	3	213	745,671	213	100.00 %	0.03 %
Unionville	9	6,643	745,670	6,643	100.00 %	0.89 %
Valdese	10	4,689	745,671	4,689	100.00 %	0.63 %
Vanceboro	1	869	745,670	869	100.00 %	0.12 %
Vandemere	1	246	745,670	246	100.00 %	0.03 %
Varnamtown	3	525	745,671	525	100.00 %	0.07 %
Vass	6	952	745,671	952	100.00 %	0.13 %

Municipality by County - District Report

District Plan: CCG22-3

Municipality	District	Total Muni Population	Total District Population	Muni Pop in District	Percent of Muni Pop in District	Percent of District Pop in Muni
Waco	13	310	745,670	310	100.00 %	0.04 %
Wade	6	638	745,671	638	100.00 %	0.09 %
Wadesboro	9	5,008	745,670	5,008	100.00 %	0.67 %
Wagram	6	615	745,671	615	100.00 %	0.08 %
Wake Forest (Franklin)	2	1,504	745,671	1,504	100.00 %	0.20 %
Wake Forest (Wake)	4	46,097	745,671	46,097	100.00 %	6.18 %
Walkertown	8	5,692	745,671	5,692	100.00 %	0.76 %
Wallace (Duplin)	3	3,413	745,671	3,413	100.00 %	0.46 %
Wallace (Pender)	3	0	745,671	0	0.00 %	0.00 %
Wallburg	11	3,051	745,670	3,051	100.00 %	0.41 %
Walnut Cove	10	1,586	745,671	1,586	100.00 %	0.21 %
Walnut Creek	1	1,084	745,670	1,084	100.00 %	0.15 %
Walstonburg	2	193	745,671	193	100.00 %	0.03 %
Warrenton	2	851	745,671	851	100.00 %	0.11 %
Warsaw	3	2,733	745,671	2,733	100.00 %	0.37 %
Washington	1	9,875	745,670	9,875	100.00 %	1.32 %
Washington Park	1	392	745,670	392	100.00 %	0.05 %
Watha	3	181	745,671	181	100.00 %	0.02 %
Waxhaw	9	20,534	745,670	20,534	100.00 %	2.75 %
Waynesville	14	10,140	745,670	10,140	100.00 %	1.36 %
Weaverville	14	4,567	745,670	4,567	100.00 %	0.61 %
Webster	14	372	745,670	372	100.00 %	0.05 %
Weddington (Mecklenburg)	9	5	745,670	5	100.00 %	0.00 %
Weddington (Union)	9	13,176	745,670	13,176	100.00 %	1.77 %
Weldon	2	1,444	745,671	1,444	100.00 %	0.19 %
Wendell	4	9,793	745,671	9,793	100.00 %	1.31 %
Wentworth	7	2,662	745,671	2,662	100.00 %	0.36 %
Wesley Chapel	9	8,681	745,670	8,681	100.00 %	1.16 %
West Jefferson	10	1,279	745,671	1,279	100.00 %	0.17 %
Whispering Pines	6	4,987	745,671	4,987	100.00 %	0.67 %
Whitakers (Edgecombe)	2	290	745,671	290	100.00 %	0.04 %
Whitakers (Nash)	2	337	745,671	337	100.00 %	0.05 %
White Lake	3	843	745,671	843	100.00 %	0.11 %
Whiteville	3	4,766	745,671	4,766	100.00 %	0.64 %
Whitsett	8	584	745,671	584	100.00 %	0.08 %
Wilkesboro	10	3,687	745,671	3,687	100.00 %	0.49 %
Williamston	2	5,248	745,671	5,248	100.00 %	0.70 %
Wilmington	3	115,451	745,671	115,451	100.00 %	15.48 %
Wilson	2	47,851	745,671	47,851	100.00 %	6.42 %
Wilson's Mills	3	2,534	745,671	2,534	100.00 %	0.34 %
	5	2,534	745,671	0	0.00 %	0.00 %

Municipality by County - District Report

District Plan: CCG22-3

Municipality	District	Total Muni Population	Total District Population	Muni Pop in District	Percent of Muni Pop in District	Percent of District Pop in Muni
Windsor	2	3,582	745,671	3,582	100.00 %	0.48 %
Winfall	2	555	745,671	555	100.00 %	0.07 %
Wingate	9	4,055	745,670	4,055	100.00 %	0.54 %
Winston-Salem	8	249,545	745,671	138,601	55.54 %	18.59 %
	10	249,545	745,671	110,944	44.46 %	14.88 %
Winterville	2	10,462	745,671	10,462	100.00 %	1.40 %
Winton	2	629	745,671	629	100.00 %	0.08 %
Woodfin	14	7,936	745,670	7,936	100.00 %	1.06 %
Woodland	2	557	745,671	557	100.00 %	0.07 %
Wrightsville Beach	3	2,473	745,671	2,473	100.00 %	0.33 %
Yadkinville	10	2,995	745,671	2,995	100.00 %	0.40 %
Yanceyville	7	1,937	745,671	1,937	100.00 %	0.26 %
Youngsville	2	2,016	745,671	2,016	100.00 %	0.27 %
Zebulon (Johnston)	3	0	745,671	0	0.00 %	0.00 %
Zebulon (Wake)	4	6,903	745,671	6,903	100.00 %	0.93 %
			Assigned Geography Total:	**6,017,605**		

Report display: all municipalities

Total Municipalities (by County) Statewide: 614

Fully Assigned Municipalities: 614

Partially Assigned Municipalities: 0

Fully Unassigned Municipalities: 0

Total Districts Assigned: 14

Split Municipalities: 16

Splits Involving Population: 11

District - Municipality by County Report

District Plan: CCG22-3

District	Municipality	Total District Population	Total Muni Population	District Pop in Muni	Percent of District Pop in Muni	Percent of Muni Pop in District
1	Alliance	745,670	733	733	0.10 %	100.00 %
	Arapahoe	745,670	416	416	0.06 %	100.00 %
	Atlantic Beach	745,670	1,364	1,364	0.18 %	100.00 %
	Aurora	745,670	455	455	0.06 %	100.00 %
	Ayden	745,670	4,977	4,977	0.67 %	100.00 %
	Bath	745,670	245	245	0.03 %	100.00 %
	Bayboro	745,670	1,161	1,161	0.16 %	100.00 %
	Beaufort	745,670	4,464	4,464	0.60 %	100.00 %
	Belhaven	745,670	1,410	1,410	0.19 %	100.00 %
	Bogue	745,670	695	695	0.09 %	100.00 %
	Bridgeton	745,670	349	349	0.05 %	100.00 %
	Cape Carteret	745,670	2,224	2,224	0.30 %	100.00 %
	Cedar Point	745,670	1,764	1,764	0.24 %	100.00 %
	Chocowinity	745,670	722	722	0.10 %	100.00 %
	Columbia	745,670	610	610	0.08 %	100.00 %
	Cove City	745,670	378	378	0.05 %	100.00 %
	Dover	745,670	349	349	0.05 %	100.00 %
	Duck	745,670	742	742	0.10 %	100.00 %
	Emerald Isle	745,670	3,847	3,847	0.52 %	100.00 %
	Eureka	745,670	214	214	0.03 %	100.00 %
	Fremont	745,670	1,196	1,196	0.16 %	100.00 %
	Goldsboro	745,670	33,657	33,656	4.51 %	100.00 %
	Grantsboro	745,670	692	692	0.09 %	100.00 %
	Greenville	745,670	87,521	41,903	5.62 %	47.88 %
	Grifton (Lenoir)	745,670	147	147	0.02 %	100.00 %
	Grifton (Pitt)	745,670	2,301	2,301	0.31 %	100.00 %
	Grimesland	745,670	386	386	0.05 %	100.00 %
	Havelock	745,670	16,621	16,621	2.23 %	100.00 %
	Holly Ridge	745,670	4,171	4,171	0.56 %	100.00 %
	Indian Beach	745,670	223	223	0.03 %	100.00 %
	Jacksonville	745,670	72,723	72,723	9.75 %	100.00 %
	Kill Devil Hills	745,670	7,656	7,656	1.03 %	100.00 %
	Kinston	745,670	19,900	19,900	2.67 %	100.00 %
	Kitty Hawk	745,670	3,689	3,689	0.49 %	100.00 %
	La Grange	745,670	2,595	2,595	0.35 %	100.00 %
	Manteo	745,670	1,600	1,600	0.21 %	100.00 %
	Maysville	745,670	818	818	0.11 %	100.00 %
	Mesic	745,670	144	144	0.02 %	100.00 %
	Minnesott Beach	745,670	530	530	0.07 %	100.00 %
	Morehead City	745,670	9,556	9,556	1.28 %	100.00 %

District - Municipality by County Report

District Plan: CCG22-3

District	Municipality	Total District Population	Total Muni Population	District Pop in Muni	Percent of District Pop in Muni	Percent of Muni Pop in District
1	Mount Olive (Wayne)	745,670	4,193	22	0.00 %	0.52 %
	Nags Head	745,670	3,168	3,168	0.42 %	100.00 %
	New Bern	745,670	31,291	31,291	4.20 %	100.00 %
	Newport	745,670	4,364	4,364	0.59 %	100.00 %
	North Topsail Beach	745,670	1,005	1,005	0.13 %	100.00 %
	Oriental	745,670	880	880	0.12 %	100.00 %
	Pantego	745,670	164	164	0.02 %	100.00 %
	Peletier	745,670	769	769	0.10 %	100.00 %
	Pikeville	745,670	712	712	0.10 %	100.00 %
	Pine Knoll Shores	745,670	1,388	1,388	0.19 %	100.00 %
	Pink Hill	745,670	451	451	0.06 %	100.00 %
	Pollocksville	745,670	268	268	0.04 %	100.00 %
	Richlands	745,670	2,287	2,287	0.31 %	100.00 %
	River Bend	745,670	2,902	2,902	0.39 %	100.00 %
	Seven Springs	745,670	55	55	0.01 %	100.00 %
	Simpson	745,670	390	390	0.05 %	100.00 %
	Southern Shores	745,670	3,090	3,090	0.41 %	100.00 %
	Stonewall	745,670	214	214	0.03 %	100.00 %
	Surf City (Onslow)	745,670	334	334	0.04 %	100.00 %
	Swansboro	745,670	3,744	3,744	0.50 %	100.00 %
	Trent Woods	745,670	4,074	4,074	0.55 %	100.00 %
	Trenton	745,670	238	238	0.03 %	100.00 %
	Vanceboro	745,670	869	869	0.12 %	100.00 %
	Vandemere	745,670	246	246	0.03 %	100.00 %
	Walnut Creek	745,670	1,084	1,084	0.15 %	100.00 %
	Washington	745,670	9,875	9,875	1.32 %	100.00 %
	Washington Park	745,670	392	392	0.05 %	100.00 %
2	Ahoskie	745,671	4,891	4,891	0.66 %	100.00 %
	Askewville	745,671	184	184	0.02 %	100.00 %
	Aulander	745,671	763	763	0.10 %	100.00 %
	Bailey	745,671	568	568	0.08 %	100.00 %
	Bear Grass	745,671	89	89	0.01 %	100.00 %
	Bethel	745,671	1,373	1,373	0.18 %	100.00 %
	Black Creek	745,671	692	692	0.09 %	100.00 %
	Bunn	745,671	327	327	0.04 %	100.00 %
	Butner	745,671	8,397	8,397	1.13 %	100.00 %
	Castalia	745,671	264	264	0.04 %	100.00 %
	Cofield	745,671	267	267	0.04 %	100.00 %
	Colerain	745,671	217	217	0.03 %	100.00 %
	Como	745,671	67	67	0.01 %	100.00 %

District - Municipality by County Report

District Plan: CCG22-3

District	Municipality	Total District Population	Total Muni Population	District Pop in Muni	Percent of District Pop in Muni	Percent of Muni Pop in District
2	Conetoe	745,671	198	198	0.03 %	100.00 %
	Conway	745,671	752	752	0.10 %	100.00 %
	Creedmoor	745,671	4,866	4,866	0.65 %	100.00 %
	Creswell	745,671	207	207	0.03 %	100.00 %
	Dortches	745,671	1,082	1,082	0.15 %	100.00 %
	Edenton	745,671	4,460	4,460	0.60 %	100.00 %
	Elizabeth City (Camden)	745,671	38	38	0.01 %	100.00 %
	Elizabeth City (Pasquotank)	745,671	18,593	18,593	2.49 %	100.00 %
	Elm City (Nash)	745,671	0	0	0.00 %	0.00 %
	Elm City (Wilson)	745,671	1,218	1,218	0.16 %	100.00 %
	Enfield	745,671	1,865	1,865	0.25 %	100.00 %
	Everetts	745,671	150	150	0.02 %	100.00 %
	Falkland	745,671	47	47	0.01 %	100.00 %
	Farmville	745,671	4,461	4,461	0.60 %	100.00 %
	Fountain	745,671	385	385	0.05 %	100.00 %
	Franklinton	745,671	2,456	2,456	0.33 %	100.00 %
	Garysburg	745,671	904	904	0.12 %	100.00 %
	Gaston	745,671	1,008	1,008	0.14 %	100.00 %
	Gatesville	745,671	267	267	0.04 %	100.00 %
	Greenville	745,671	87,521	45,618	6.12 %	52.12 %
	Halifax	745,671	170	170	0.02 %	100.00 %
	Hamilton	745,671	306	306	0.04 %	100.00 %
	Harrellsville	745,671	85	85	0.01 %	100.00 %
	Hassell	745,671	49	49	0.01 %	100.00 %
	Henderson	745,671	15,060	15,060	2.02 %	100.00 %
	Hertford	745,671	1,934	1,934	0.26 %	100.00 %
	Hobgood	745,671	268	268	0.04 %	100.00 %
	Hookerton	745,671	413	413	0.06 %	100.00 %
	Jackson	745,671	430	430	0.06 %	100.00 %
	Jamesville	745,671	424	424	0.06 %	100.00 %
	Kelford	745,671	203	203	0.03 %	100.00 %
	Kenly (Wilson)	745,671	198	198	0.03 %	100.00 %
	Kittrell	745,671	132	132	0.02 %	100.00 %
	Lasker	745,671	64	64	0.01 %	100.00 %
	Leggett	745,671	37	37	0.00 %	100.00 %
	Lewiston Woodville	745,671	426	426	0.06 %	100.00 %
	Littleton	745,671	559	559	0.07 %	100.00 %
	Louisburg	745,671	3,064	3,064	0.41 %	100.00 %
	Lucama	745,671	1,036	1,036	0.14 %	100.00 %
	Macclesfield	745,671	413	413	0.06 %	100.00 %

District - Municipality by County Report

District Plan: CCG22-3

District	Municipality	Total District Population	Total Muni Population	District Pop in Muni	Percent of District Pop in Muni	Percent of Muni Pop in District
2	Macon	745,671	110	110	0.01 %	100.00 %
	Middleburg	745,671	101	101	0.01 %	100.00 %
	Middlesex	745,671	912	912	0.12 %	100.00 %
	Momeyer	745,671	277	277	0.04 %	100.00 %
	Murfreesboro	745,671	2,619	2,619	0.35 %	100.00 %
	Nashville	745,671	5,632	5,632	0.76 %	100.00 %
	Norlina	745,671	920	920	0.12 %	100.00 %
	Oak City	745,671	266	266	0.04 %	100.00 %
	Oxford	745,671	8,628	8,628	1.16 %	100.00 %
	Parmele	745,671	243	243	0.03 %	100.00 %
	Pinetops	745,671	1,200	1,200	0.16 %	100.00 %
	Plymouth	745,671	3,320	3,320	0.45 %	100.00 %
	Powellsville	745,671	189	189	0.03 %	100.00 %
	Princeville	745,671	1,254	1,254	0.17 %	100.00 %
	Red Oak	745,671	3,342	3,342	0.45 %	100.00 %
	Rich Square	745,671	894	894	0.12 %	100.00 %
	Roanoke Rapids	745,671	15,229	15,229	2.04 %	100.00 %
	Robersonville	745,671	1,269	1,269	0.17 %	100.00 %
	Rocky Mount (Edgecombe)	745,671	15,414	15,414	2.07 %	100.00 %
	Rocky Mount (Nash)	745,671	38,927	38,927	5.22 %	100.00 %
	Roper	745,671	485	485	0.07 %	100.00 %
	Roxobel	745,671	187	187	0.03 %	100.00 %
	Saratoga	745,671	353	353	0.05 %	100.00 %
	Scotland Neck	745,671	1,640	1,640	0.22 %	100.00 %
	Seaboard	745,671	542	542	0.07 %	100.00 %
	Severn	745,671	191	191	0.03 %	100.00 %
	Sharpsburg (Edgecombe)	745,671	215	215	0.03 %	100.00 %
	Sharpsburg (Nash)	745,671	1,061	1,061	0.14 %	100.00 %
	Sharpsburg (Wilson)	745,671	421	421	0.06 %	100.00 %
	Sims	745,671	275	275	0.04 %	100.00 %
	Snow Hill	745,671	1,481	1,481	0.20 %	100.00 %
	Speed	745,671	63	63	0.01 %	100.00 %
	Spring Hope	745,671	1,309	1,309	0.18 %	100.00 %
	Stantonsburg	745,671	762	762	0.10 %	100.00 %
	Stem	745,671	960	960	0.13 %	100.00 %
	Stovall	745,671	324	324	0.04 %	100.00 %
	Tarboro	745,671	10,721	10,721	1.44 %	100.00 %
	Wake Forest (Franklin)	745,671	1,504	1,504	0.20 %	100.00 %
	Walstonburg	745,671	193	193	0.03 %	100.00 %
	Warrenton	745,671	851	851	0.11 %	100.00 %

District - Municipality by County Report

District Plan: CCG22-3

District	Municipality	Total District Population	Total Muni Population	District Pop in Muni	Percent of District Pop in Muni	Percent of Muni Pop in District
2	Weldon	745,671	1,444	1,444	0.19 %	100.00 %
	Whitakers (Edgecombe)	745,671	290	290	0.04 %	100.00 %
	Whitakers (Nash)	745,671	337	337	0.05 %	100.00 %
	Williamston	745,671	5,248	5,248	0.70 %	100.00 %
	Wilson	745,671	47,851	47,851	6.42 %	100.00 %
	Windsor	745,671	3,582	3,582	0.48 %	100.00 %
	Winfall	745,671	555	555	0.07 %	100.00 %
	Winterville	745,671	10,462	10,462	1.40 %	100.00 %
	Winton	745,671	629	629	0.08 %	100.00 %
	Woodland	745,671	557	557	0.07 %	100.00 %
	Youngsville	745,671	2,016	2,016	0.27 %	100.00 %
3	Atkinson	745,671	296	296	0.04 %	100.00 %
	Autryville	745,671	167	167	0.02 %	100.00 %
	Bald Head Island	745,671	268	268	0.04 %	100.00 %
	Belville	745,671	2,406	2,406	0.32 %	100.00 %
	Benson (Johnston)	745,671	3,967	3,967	0.53 %	100.00 %
	Beulaville	745,671	1,116	1,116	0.15 %	100.00 %
	Bladenboro	745,671	1,648	1,648	0.22 %	100.00 %
	Boardman	745,671	166	166	0.02 %	100.00 %
	Boiling Spring Lakes	745,671	5,943	5,943	0.80 %	100.00 %
	Bolivia	745,671	149	149	0.02 %	100.00 %
	Bolton	745,671	519	519	0.07 %	100.00 %
	Brunswick	745,671	973	973	0.13 %	100.00 %
	Burgaw	745,671	3,088	3,088	0.41 %	100.00 %
	Calabash	745,671	2,011	2,011	0.27 %	100.00 %
	Calypso	745,671	327	327	0.04 %	100.00 %
	Carolina Beach	745,671	6,564	6,564	0.88 %	100.00 %
	Carolina Shores	745,671	4,588	4,588	0.62 %	100.00 %
	Caswell Beach	745,671	395	395	0.05 %	100.00 %
	Cerro Gordo	745,671	131	131	0.02 %	100.00 %
	Chadbourn	745,671	1,574	1,574	0.21 %	100.00 %
	Clarkton	745,671	614	614	0.08 %	100.00 %
	Clinton	745,671	8,383	8,383	1.12 %	100.00 %
	Dublin	745,671	267	267	0.04 %	100.00 %
	East Arcadia	745,671	418	418	0.06 %	100.00 %
	Elizabethtown	745,671	3,296	3,296	0.44 %	100.00 %
	Fair Bluff	745,671	709	709	0.10 %	100.00 %
	Faison (Duplin)	745,671	784	784	0.11 %	100.00 %
	Faison (Sampson)	745,671	0	0	0.00 %	0.00 %
	Falcon (Sampson)	745,671	0	0	0.00 %	0.00 %

District - Municipality by County Report

District Plan: CCG22-3

District	Municipality	Total District Population	Total Muni Population	District Pop in Muni	Percent of District Pop in Muni	Percent of Muni Pop in District
3	Four Oaks	745,671	2,158	2,158	0.29 %	100.00 %
	Garland	745,671	595	595	0.08 %	100.00 %
	Goldsboro	745,671	33,657	1	0.00 %	0.00 %
	Greenevers	745,671	567	567	0.08 %	100.00 %
	Harrells (Duplin)	745,671	0	0	0.00 %	0.00 %
	Harrells (Sampson)	745,671	160	160	0.02 %	100.00 %
	Holden Beach	745,671	921	921	0.12 %	100.00 %
	Kenansville	745,671	770	770	0.10 %	100.00 %
	Kenly (Johnston)	745,671	1,293	1,293	0.17 %	100.00 %
	Kure Beach	745,671	2,191	2,191	0.29 %	100.00 %
	Lake Waccamaw	745,671	1,296	1,296	0.17 %	100.00 %
	Leland	745,671	22,908	22,908	3.07 %	100.00 %
	Magnolia	745,671	831	831	0.11 %	100.00 %
	Micro	745,671	458	458	0.06 %	100.00 %
	Mount Olive (Duplin)	745,671	5	5	0.00 %	100.00 %
	Mount Olive (Wayne)	745,671	4,193	4,171	0.56 %	99.48 %
	Navassa	745,671	1,367	1,367	0.18 %	100.00 %
	Newton Grove	745,671	585	585	0.08 %	100.00 %
	Northwest	745,671	703	703	0.09 %	100.00 %
	Oak Island	745,671	8,396	8,396	1.13 %	100.00 %
	Ocean Isle Beach	745,671	867	867	0.12 %	100.00 %
	Pine Level	745,671	2,046	2,046	0.27 %	100.00 %
	Princeton	745,671	1,315	1,315	0.18 %	100.00 %
	Rose Hill	745,671	1,371	1,371	0.18 %	100.00 %
	Roseboro	745,671	1,163	1,163	0.16 %	100.00 %
	Salemburg	745,671	457	457	0.06 %	100.00 %
	Sandy Creek	745,671	248	248	0.03 %	100.00 %
	Sandyfield	745,671	430	430	0.06 %	100.00 %
	Selma	745,671	6,317	6,317	0.85 %	100.00 %
	Shallotte	745,671	4,185	4,185	0.56 %	100.00 %
	Smithfield	745,671	11,292	11,292	1.51 %	100.00 %
	Southport	745,671	3,971	3,971	0.53 %	100.00 %
	St. Helena	745,671	417	417	0.06 %	100.00 %
	St. James	745,671	6,529	6,529	0.88 %	100.00 %
	Sunset Beach	745,671	4,175	4,175	0.56 %	100.00 %
	Surf City (Pender)	745,671	3,533	3,533	0.47 %	100.00 %
	Tabor City	745,671	3,781	3,781	0.51 %	100.00 %
	Tar Heel	745,671	90	90	0.01 %	100.00 %
	Teachey	745,671	448	448	0.06 %	100.00 %
	Topsail Beach	745,671	461	461	0.06 %	100.00 %

District - Municipality by County Report

District Plan: CCG22-3

District	Municipality	Total District Population	Total Muni Population	District Pop in Muni	Percent of District Pop in Muni	Percent of Muni Pop in District
3	Turkey	745,671	213	213	0.03 %	100.00 %
	Varnamtown	745,671	525	525	0.07 %	100.00 %
	Wallace (Duplin)	745,671	3,413	3,413	0.46 %	100.00 %
	Wallace (Pender)	745,671	0	0	0.00 %	0.00 %
	Warsaw	745,671	2,733	2,733	0.37 %	100.00 %
	Watha	745,671	181	181	0.02 %	100.00 %
	White Lake	745,671	843	843	0.11 %	100.00 %
	Whiteville	745,671	4,766	4,766	0.64 %	100.00 %
	Wilmington	745,671	115,451	115,451	15.48 %	100.00 %
	Wilson's Mills	745,671	2,534	2,534	0.34 %	100.00 %
	Wrightsville Beach	745,671	2,473	2,473	0.33 %	100.00 %
	Zebulon (Johnston)	745,671	0	0	0.00 %	0.00 %
4	Cary (Wake)	745,671	171,012	30,544	4.10 %	17.86 %
	Clayton (Wake)	745,671	0	0	0.00 %	0.00 %
	Durham (Wake)	745,671	269	269	0.04 %	100.00 %
	Garner	745,671	31,159	28,321	3.80 %	90.89 %
	Knightdale	745,671	19,435	19,435	2.61 %	100.00 %
	Raleigh (Wake)	745,671	466,106	466,106	62.51 %	100.00 %
	Rolesville	745,671	9,475	9,475	1.27 %	100.00 %
	Wake Forest (Wake)	745,671	46,097	46,097	6.18 %	100.00 %
	Wendell	745,671	9,793	9,793	1.31 %	100.00 %
	Zebulon (Wake)	745,671	6,903	6,903	0.93 %	100.00 %
5	Angier (Harnett)	745,671	4,709	4,709	0.63 %	100.00 %
	Angier (Wake)	745,671	556	556	0.07 %	100.00 %
	Apex	745,671	58,780	58,780	7.88 %	100.00 %
	Archer Lodge	745,671	4,797	4,797	0.64 %	100.00 %
	Benson (Harnett)	745,671	0	0	0.00 %	0.00 %
	Broadway (Harnett)	745,671	0	0	0.00 %	0.00 %
	Broadway (Lee)	745,671	1,267	1,267	0.17 %	100.00 %
	Cary (Chatham)	745,671	3,709	3,709	0.50 %	100.00 %
	Cary (Wake)	745,671	171,012	140,468	18.84 %	82.14 %
	Clayton (Johnston)	745,671	26,307	26,307	3.53 %	100.00 %
	Coats	745,671	2,155	2,155	0.29 %	100.00 %
	Durham (Durham)	745,671	283,093	49,765	6.67 %	17.58 %
	Durham (Wake)	745,671	269	0	0.00 %	0.00 %
	Erwin	745,671	4,542	0	0.00 %	0.00 %
	Fuquay-Varina (Harnett)	745,671	0	0	0.00 %	0.00 %
	Fuquay-Varina (Wake)	745,671	34,152	34,152	4.58 %	100.00 %
	Garner	745,671	31,159	2,838	0.38 %	9.11 %
	Goldston	745,671	234	234	0.03 %	100.00 %

District - Municipality by County Report

District Plan: CCG22-3

District	Municipality	Total District Population	Total Muni Population	District Pop in Muni	Percent of District Pop in Muni	Percent of Muni Pop in District
5	Holly Springs	745,671	41,239	41,239	5.53 %	100.00 %
	Lillington	745,671	4,735	3,853	0.52 %	81.37 %
	Morrisville (Durham)	745,671	207	207	0.03 %	100.00 %
	Morrisville (Wake)	745,671	29,423	29,423	3.95 %	100.00 %
	Pittsboro	745,671	4,537	4,537	0.61 %	100.00 %
	Raleigh (Durham)	745,671	1,559	233	0.03 %	14.95 %
	Sanford	745,671	30,261	30,261	4.06 %	100.00 %
	Siler City	745,671	7,702	7,702	1.03 %	100.00 %
	Wilson's Mills	745,671	2,534	0	0.00 %	0.00 %
6	Aberdeen	745,671	8,516	8,516	1.14 %	100.00 %
	Cameron	745,671	244	244	0.03 %	100.00 %
	Candor (Moore)	745,671	0	0	0.00 %	0.00 %
	Carthage	745,671	2,775	2,775	0.37 %	100.00 %
	Dobbins Heights	745,671	687	687	0.09 %	100.00 %
	Dunn	745,671	8,446	8,446	1.13 %	100.00 %
	East Laurinburg	745,671	234	234	0.03 %	100.00 %
	Eastover	745,671	3,656	3,656	0.49 %	100.00 %
	Ellerbe	745,671	864	864	0.12 %	100.00 %
	Erwin	745,671	4,542	4,542	0.61 %	100.00 %
	Fairmont	745,671	2,191	2,191	0.29 %	100.00 %
	Falcon (Cumberland)	745,671	324	324	0.04 %	100.00 %
	Fayetteville	745,671	208,501	208,501	27.96 %	100.00 %
	Foxfire	745,671	1,288	1,288	0.17 %	100.00 %
	Gibson	745,671	449	449	0.06 %	100.00 %
	Godwin	745,671	128	128	0.02 %	100.00 %
	Hamlet	745,671	6,025	6,025	0.81 %	100.00 %
	Hoffman	745,671	418	418	0.06 %	100.00 %
	Hope Mills	745,671	17,808	17,808	2.39 %	100.00 %
	Laurinburg	745,671	14,978	14,978	2.01 %	100.00 %
	Lillington	745,671	4,735	882	0.12 %	18.63 %
	Linden	745,671	136	136	0.02 %	100.00 %
	Lumber Bridge	745,671	82	82	0.01 %	100.00 %
	Lumberton	745,671	19,025	19,025	2.55 %	100.00 %
	Marietta	745,671	111	111	0.01 %	100.00 %
	Maxton (Robeson)	745,671	1,902	1,902	0.26 %	100.00 %
	Maxton (Scotland)	745,671	208	208	0.03 %	100.00 %
	McDonald	745,671	94	94	0.01 %	100.00 %
	Norman	745,671	100	100	0.01 %	100.00 %
	Orrum	745,671	59	59	0.01 %	100.00 %
	Parkton	745,671	504	504	0.07 %	100.00 %

District - Municipality by County Report

District Plan: CCG22-3

District	Municipality	Total District Population	Total Muni Population	District Pop in Muni	Percent of District Pop in Muni	Percent of Muni Pop in District
	Pembroke	745,671	2,823	2,823	0.38 %	100.00 %
	Pinebluff	745,671	1,473	1,473	0.20 %	100.00 %
	Pinehurst	745,671	17,581	17,581	2.36 %	100.00 %
	Proctorville	745,671	121	121	0.02 %	100.00 %
	Raeford	745,671	4,559	4,559	0.61 %	100.00 %
	Raynham	745,671	60	60	0.01 %	100.00 %
	Red Springs (Hoke)	745,671	0	0	0.00 %	0.00 %
	Red Springs (Robeson)	745,671	3,087	3,087	0.41 %	100.00 %
	Rennert	745,671	275	275	0.04 %	100.00 %
	Robbins	745,671	1,168	1,168	0.16 %	100.00 %
6	Rockingham	745,671	9,243	9,243	1.24 %	100.00 %
	Rowland	745,671	885	885	0.12 %	100.00 %
	Southern Pines	745,671	15,545	15,545	2.08 %	100.00 %
	Spring Lake	745,671	11,660	11,660	1.56 %	100.00 %
	St. Pauls	745,671	2,045	2,045	0.27 %	100.00 %
	Stedman	745,671	1,277	1,277	0.17 %	100.00 %
	Taylortown	745,671	634	634	0.09 %	100.00 %
	Vass	745,671	952	952	0.13 %	100.00 %
	Wade	745,671	638	638	0.09 %	100.00 %
	Wagram	745,671	615	615	0.08 %	100.00 %
	Whispering Pines	745,671	4,987	4,987	0.67 %	100.00 %
	Alamance	745,671	988	988	0.13 %	100.00 %
	Burlington (Alamance)	745,671	55,481	55,481	7.44 %	100.00 %
	Carrboro	745,671	21,295	21,295	2.86 %	100.00 %
	Chapel Hill (Durham)	745,671	2,906	2,906	0.39 %	100.00 %
	Chapel Hill (Orange)	745,671	59,054	59,054	7.92 %	100.00 %
	Durham (Durham)	745,671	283,093	233,328	31.29 %	82.42 %
	Durham (Orange)	745,671	144	144	0.02 %	100.00 %
	Eden	745,671	15,421	15,421	2.07 %	100.00 %
	Elon	745,671	11,336	11,336	1.52 %	100.00 %
7	Gibsonville (Alamance)	745,671	4,278	4,278	0.57 %	100.00 %
	Graham	745,671	17,157	17,157	2.30 %	100.00 %
	Green Level	745,671	3,152	3,152	0.42 %	100.00 %
	Haw River	745,671	2,252	2,252	0.30 %	100.00 %
	Hillsborough	745,671	9,660	9,660	1.30 %	100.00 %
	Madison	745,671	2,129	2,129	0.29 %	100.00 %
	Mayodan	745,671	2,418	2,418	0.32 %	100.00 %
	Mebane (Alamance)	745,671	14,626	14,626	1.96 %	100.00 %
	Mebane (Orange)	745,671	3,171	3,171	0.43 %	100.00 %
	Milton	745,671	155	155	0.02 %	100.00 %

District - Municipality by County Report

District Plan: CCG22-3

District	Municipality	Total District Population	Total Muni Population	District Pop in Muni	Percent of District Pop in Muni	Percent of Muni Pop in District
7	Ossipee	745,671	536	536	0.07 %	100.00 %
	Raleigh (Durham)	745,671	1,559	1,326	0.18 %	85.05 %
	Reidsville	745,671	14,583	14,583	1.96 %	100.00 %
	Roxboro	745,671	8,134	8,134	1.09 %	100.00 %
	Stoneville	745,671	1,308	1,308	0.18 %	100.00 %
	Swepsonville	745,671	2,445	2,445	0.33 %	100.00 %
	Wentworth	745,671	2,662	2,662	0.36 %	100.00 %
	Yanceyville	745,671	1,937	1,937	0.26 %	100.00 %
8	Archdale (Guilford)	745,671	380	380	0.05 %	100.00 %
	Burlington (Guilford)	745,671	1,822	1,822	0.24 %	100.00 %
	Gibsonville (Guilford)	745,671	4,642	4,642	0.62 %	100.00 %
	Greensboro	745,671	299,035	299,035	40.10 %	100.00 %
	High Point (Forsyth)	745,671	84	84	0.01 %	100.00 %
	High Point (Guilford)	745,671	107,321	107,321	14.39 %	100.00 %
	Jamestown	745,671	3,668	3,668	0.49 %	100.00 %
	Kernersville (Forsyth)	745,671	25,947	25,947	3.48 %	100.00 %
	Kernersville (Guilford)	745,671	502	502	0.07 %	100.00 %
	Oak Ridge	745,671	7,474	7,474	1.00 %	100.00 %
	Pleasant Garden	745,671	5,000	5,000	0.67 %	100.00 %
	Sedalia	745,671	676	676	0.09 %	100.00 %
	Stokesdale	745,671	5,924	5,924	0.79 %	100.00 %
	Summerfield	745,671	10,951	10,951	1.47 %	100.00 %
	Walkertown	745,671	5,692	5,692	0.76 %	100.00 %
	Whitsett	745,671	584	584	0.08 %	100.00 %
	Winston-Salem	745,671	249,545	138,601	18.59 %	55.54 %
9	Albemarle	745,670	16,432	16,432	2.20 %	100.00 %
	Ansonville	745,670	440	440	0.06 %	100.00 %
	Badin	745,670	2,024	2,024	0.27 %	100.00 %
	Biscoe	745,670	1,848	1,848	0.25 %	100.00 %
	Candor (Montgomery)	745,670	813	813	0.11 %	100.00 %
	Charlotte	745,670	874,579	297,096	39.84 %	33.97 %
	Concord	745,670	105,240	0	0.00 %	0.00 %
	Fairview	745,670	3,456	3,456	0.46 %	100.00 %
	Hemby Bridge	745,670	1,614	1,614	0.22 %	100.00 %
	Indian Trail	745,670	39,997	39,997	5.36 %	100.00 %
	Lake Park	745,670	3,269	3,269	0.44 %	100.00 %
	Lilesville	745,670	395	395	0.05 %	100.00 %
	Locust (Cabarrus)	745,670	541	541	0.07 %	100.00 %
	Locust (Stanly)	745,670	3,996	3,996	0.54 %	100.00 %
	Marshville	745,670	2,522	2,522	0.34 %	100.00 %

District - Municipality by County Report

District Plan: CCG22-3

District	Municipality	Total District Population	Total Muni Population	District Pop in Muni	Percent of District Pop in Muni	Percent of Muni Pop in District
9	Marvin	745,670	6,358	6,358	0.85 %	100.00 %
	Matthews	745,670	29,435	29,435	3.95 %	100.00 %
	McFarlan	745,670	94	94	0.01 %	100.00 %
	Midland (Cabarrus)	745,670	4,684	4,684	0.63 %	100.00 %
	Midland (Mecklenburg)	745,670	0	0	0.00 %	0.00 %
	Mineral Springs	745,670	3,159	3,159	0.42 %	100.00 %
	Mint Hill (Mecklenburg)	745,670	26,444	26,444	3.55 %	100.00 %
	Mint Hill (Union)	745,670	6	6	0.00 %	100.00 %
	Misenheimer	745,670	650	650	0.09 %	100.00 %
	Monroe	745,670	34,562	34,562	4.64 %	100.00 %
	Morven	745,670	329	329	0.04 %	100.00 %
	Mount Gilead	745,670	1,171	1,171	0.16 %	100.00 %
	Mount Pleasant	745,670	1,671	1,671	0.22 %	100.00 %
	New London	745,670	607	607	0.08 %	100.00 %
	Norwood	745,670	2,367	2,367	0.32 %	100.00 %
	Oakboro	745,670	2,128	2,128	0.29 %	100.00 %
	Peachland	745,670	390	390	0.05 %	100.00 %
	Polkton	745,670	2,250	2,250	0.30 %	100.00 %
	Red Cross	745,670	762	762	0.10 %	100.00 %
	Richfield	745,670	582	582	0.08 %	100.00 %
	Stallings (Mecklenburg)	745,670	384	384	0.05 %	100.00 %
	Stallings (Union)	745,670	15,728	15,728	2.11 %	100.00 %
	Stanfield	745,670	1,585	1,585	0.21 %	100.00 %
	Star	745,670	806	806	0.11 %	100.00 %
	Troy	745,670	2,850	2,850	0.38 %	100.00 %
	Unionville	745,670	6,643	6,643	0.89 %	100.00 %
	Wadesboro	745,670	5,008	5,008	0.67 %	100.00 %
	Waxhaw	745,670	20,534	20,534	2.75 %	100.00 %
	Weddington (Mecklenburg)	745,670	5	5	0.00 %	100.00 %
	Weddington (Union)	745,670	13,176	13,176	1.77 %	100.00 %
	Wesley Chapel	745,670	8,681	8,681	1.16 %	100.00 %
	Wingate	745,670	4,055	4,055	0.54 %	100.00 %
10	Banner Elk	745,671	1,049	1,049	0.14 %	100.00 %
	Beech Mountain (Avery)	745,671	62	62	0.01 %	100.00 %
	Beech Mountain (Watauga)	745,671	613	613	0.08 %	100.00 %
	Bethania	745,671	344	344	0.05 %	100.00 %
	Blowing Rock (Caldwell)	745,671	91	91	0.01 %	100.00 %
	Blowing Rock (Watauga)	745,671	1,285	1,285	0.17 %	100.00 %
	Boone	745,671	19,092	19,092	2.56 %	100.00 %
	Boonville	745,671	1,185	1,185	0.16 %	100.00 %

District - Municipality by County Report

District Plan: CCG22-3

District	Municipality	Total District Population	Total Muni Population	District Pop in Muni	Percent of District Pop in Muni	Percent of Muni Pop in District
10	Cajah's Mountain	745,671	2,722	2,722	0.37 %	100.00 %
	Cedar Rock	745,671	301	301	0.04 %	100.00 %
	Clemmons	745,671	21,163	21,163	2.84 %	100.00 %
	Connelly Springs	745,671	1,529	1,529	0.21 %	100.00 %
	Crossnore	745,671	143	143	0.02 %	100.00 %
	Danbury	745,671	189	189	0.03 %	100.00 %
	Dobson	745,671	1,462	1,462	0.20 %	100.00 %
	Drexel	745,671	1,760	1,760	0.24 %	100.00 %
	East Bend	745,671	634	634	0.09 %	100.00 %
	Elk Park	745,671	542	542	0.07 %	100.00 %
	Elkin (Surry)	745,671	4,049	4,049	0.54 %	100.00 %
	Elkin (Wilkes)	745,671	73	73	0.01 %	100.00 %
	Gamewell	745,671	3,702	3,702	0.50 %	100.00 %
	Glen Alpine	745,671	1,529	1,529	0.21 %	100.00 %
	Grandfather Village	745,671	95	95	0.01 %	100.00 %
	Granite Falls	745,671	4,965	4,965	0.67 %	100.00 %
	Hickory (Burke)	745,671	79	79	0.01 %	100.00 %
	Hickory (Caldwell)	745,671	32	32	0.00 %	100.00 %
	Hildebran	745,671	1,679	1,679	0.23 %	100.00 %
	Hudson	745,671	3,780	3,780	0.51 %	100.00 %
	Jefferson	745,671	1,622	1,622	0.22 %	100.00 %
	Jonesville	745,671	2,308	2,308	0.31 %	100.00 %
	King (Forsyth)	745,671	591	591	0.08 %	100.00 %
	King (Stokes)	745,671	6,606	6,606	0.89 %	100.00 %
	Lansing	745,671	126	126	0.02 %	100.00 %
	Lenoir	745,671	18,352	18,352	2.46 %	100.00 %
	Lewisville	745,671	13,381	13,381	1.79 %	100.00 %
	Long View (Burke)	745,671	735	735	0.10 %	100.00 %
	Marion	745,671	7,717	7,717	1.03 %	100.00 %
	Morganton	745,671	17,474	17,474	2.34 %	100.00 %
	Mount Airy	745,671	10,676	10,676	1.43 %	100.00 %
	Newland	745,671	715	715	0.10 %	100.00 %
	North Wilkesboro	745,671	4,382	4,382	0.59 %	100.00 %
	Pilot Mountain	745,671	1,440	1,440	0.19 %	100.00 %
	Rhodhiss (Burke)	745,671	639	639	0.09 %	100.00 %
	Rhodhiss (Caldwell)	745,671	358	358	0.05 %	100.00 %
	Ronda	745,671	438	438	0.06 %	100.00 %
	Rural Hall	745,671	3,351	3,351	0.45 %	100.00 %
	Rutherford College (Burke)	745,671	1,226	1,226	0.16 %	100.00 %
	Rutherford College (Caldwell)	745,671	0	0	0.00 %	0.00 %

District - Municipality by County Report

District Plan: CCG22-3

District	Municipality	Total District Population	Total Muni Population	District Pop in Muni	Percent of District Pop in Muni	Percent of Muni Pop in District
10	Sawmills	745,671	5,020	5,020	0.67 %	100.00 %
	Seven Devils (Avery)	745,671	38	38	0.01 %	100.00 %
	Seven Devils (Watauga)	745,671	275	275	0.04 %	100.00 %
	Sparta	745,671	1,834	1,834	0.25 %	100.00 %
	Sugar Mountain	745,671	371	371	0.05 %	100.00 %
	Taylorsville	745,671	2,320	2,320	0.31 %	100.00 %
	Tobaccoville (Forsyth)	745,671	2,578	2,578	0.35 %	100.00 %
	Tobaccoville (Stokes)	745,671	0	0	0.00 %	0.00 %
	Valdese	745,671	4,689	4,689	0.63 %	100.00 %
	Walnut Cove	745,671	1,586	1,586	0.21 %	100.00 %
	West Jefferson	745,671	1,279	1,279	0.17 %	100.00 %
	Wilkesboro	745,671	3,687	3,687	0.49 %	100.00 %
	Winston-Salem	745,671	249,545	110,944	14.88 %	44.46 %
	Yadkinville	745,671	2,995	2,995	0.40 %	100.00 %
11	Archdale (Randolph)	745,670	11,527	11,527	1.55 %	100.00 %
	Asheboro	745,670	27,156	27,156	3.64 %	100.00 %
	Bermuda Run	745,670	3,120	3,120	0.42 %	100.00 %
	China Grove	745,670	4,434	4,434	0.59 %	100.00 %
	Cleveland	745,670	846	846	0.11 %	100.00 %
	Concord	745,670	105,240	105,240	14.11 %	100.00 %
	Cooleemee	745,670	940	940	0.13 %	100.00 %
	Denton	745,670	1,494	1,494	0.20 %	100.00 %
	East Spencer	745,670	1,567	1,567	0.21 %	100.00 %
	Faith	745,670	819	819	0.11 %	100.00 %
	Franklinville	745,670	1,197	1,197	0.16 %	100.00 %
	Granite Quarry	745,670	2,984	2,984	0.40 %	100.00 %
	Harmony	745,670	543	543	0.07 %	100.00 %
	Harrisburg	745,670	18,967	18,967	2.54 %	100.00 %
	High Point (Davidson)	745,670	6,646	6,646	0.89 %	100.00 %
	High Point (Randolph)	745,670	8	8	0.00 %	100.00 %
	Kannapolis (Cabarrus)	745,670	42,846	42,846	5.75 %	100.00 %
	Kannapolis (Rowan)	745,670	10,268	10,268	1.38 %	100.00 %
	Landis	745,670	3,690	3,690	0.49 %	100.00 %
	Lexington	745,670	19,632	19,632	2.63 %	100.00 %
	Liberty	745,670	2,655	2,655	0.36 %	100.00 %
	Love Valley	745,670	154	154	0.02 %	100.00 %
	Midway	745,670	4,742	4,742	0.64 %	100.00 %
	Mocksville	745,670	5,900	5,900	0.79 %	100.00 %
	Ramseur	745,670	1,774	1,774	0.24 %	100.00 %
	Randleman	745,670	4,595	4,595	0.62 %	100.00 %

District - Municipality by County Report

District Plan: CCG22-3

District	Municipality	Total District Population	Total Muni Population	District Pop in Muni	Percent of District Pop in Muni	Percent of Muni Pop in District
11	Rockwell	745,670	2,302	2,302	0.31 %	100.00 %
	Salisbury	745,670	35,540	35,540	4.77 %	100.00 %
	Seagrove	745,670	235	235	0.03 %	100.00 %
	Spencer	745,670	3,308	3,308	0.44 %	100.00 %
	Staley	745,670	397	397	0.05 %	100.00 %
	Statesville	745,670	28,419	480	0.06 %	1.69 %
	Thomasville (Davidson)	745,670	26,662	26,662	3.58 %	100.00 %
	Thomasville (Randolph)	745,670	521	521	0.07 %	100.00 %
	Trinity	745,670	7,006	7,006	0.94 %	100.00 %
	Wallburg	745,670	3,051	3,051	0.41 %	100.00 %
12	Charlotte	745,670	874,579	577,483	77.44 %	66.03 %
	Cornelius	745,670	31,412	31,412	4.21 %	100.00 %
	Davidson (Mecklenburg)	745,670	14,728	14,728	1.98 %	100.00 %
	Huntersville	745,670	61,376	61,376	8.23 %	100.00 %
	Pineville	745,670	10,602	10,602	1.42 %	100.00 %
13	Belmont	745,670	15,010	15,010	2.01 %	100.00 %
	Belwood	745,670	857	857	0.11 %	100.00 %
	Bessemer City	745,670	5,428	5,428	0.73 %	100.00 %
	Boiling Springs	745,670	4,615	4,615	0.62 %	100.00 %
	Bostic	745,670	355	355	0.05 %	100.00 %
	Brookford	745,670	442	442	0.06 %	100.00 %
	Casar	745,670	305	305	0.04 %	100.00 %
	Catawba	745,670	702	702	0.09 %	100.00 %
	Cherryville	745,670	6,078	6,078	0.82 %	100.00 %
	Claremont	745,670	1,692	1,692	0.23 %	100.00 %
	Conover	745,670	8,421	8,421	1.13 %	100.00 %
	Cramerton	745,670	5,296	5,296	0.71 %	100.00 %
	Dallas	745,670	5,927	5,927	0.79 %	100.00 %
	Davidson (Iredell)	745,670	378	378	0.05 %	100.00 %
	Dellview	745,670	6	6	0.00 %	100.00 %
	Earl	745,670	198	198	0.03 %	100.00 %
	Ellenboro	745,670	723	723	0.10 %	100.00 %
	Fallston	745,670	627	627	0.08 %	100.00 %
	Forest City	745,670	7,377	0	0.00 %	0.00 %
	Gastonia	745,670	80,411	80,411	10.78 %	100.00 %
	Grover	745,670	802	802	0.11 %	100.00 %
	Hickory (Catawba)	745,670	43,379	43,379	5.82 %	100.00 %
	High Shoals	745,670	595	595	0.08 %	100.00 %
	Kings Mountain (Cleveland)	745,670	10,032	10,032	1.35 %	100.00 %
	Kings Mountain (Gaston)	745,670	1,110	1,110	0.15 %	100.00 %

District - Municipality by County Report

District Plan: CCG22-3

District	Municipality	Total District Population	Total Muni Population	District Pop in Muni	Percent of District Pop in Muni	Percent of Muni Pop in District
13	Kingstown	745,670	656	656	0.09 %	100.00 %
	Lattimore	745,670	406	406	0.05 %	100.00 %
	Lawndale	745,670	570	570	0.08 %	100.00 %
	Lincolnton	745,670	11,091	11,091	1.49 %	100.00 %
	Long View (Catawba)	745,670	4,353	4,353	0.58 %	100.00 %
	Lowell	745,670	3,654	3,654	0.49 %	100.00 %
	Maiden (Catawba)	745,670	3,736	3,736	0.50 %	100.00 %
	Maiden (Lincoln)	745,670	0	0	0.00 %	0.00 %
	McAdenville	745,670	890	890	0.12 %	100.00 %
	Mooresboro	745,670	293	293	0.04 %	100.00 %
	Mooresville	745,670	50,193	50,193	6.73 %	100.00 %
	Mount Holly	745,670	17,703	17,703	2.37 %	100.00 %
	Newton	745,670	13,148	13,148	1.76 %	100.00 %
	Patterson Springs	745,670	571	571	0.08 %	100.00 %
	Polkville	745,670	516	516	0.07 %	100.00 %
	Ranlo	745,670	4,511	4,511	0.60 %	100.00 %
	Shelby	745,670	21,918	21,918	2.94 %	100.00 %
	Spencer Mountain	745,670	0	0	0.00 %	0.00 %
	Stanley	745,670	3,963	3,963	0.53 %	100.00 %
	Statesville	745,670	28,419	27,939	3.75 %	98.31 %
	Troutman	745,670	3,698	3,698	0.50 %	100.00 %
	Waco	745,670	310	310	0.04 %	100.00 %
14	Andrews	745,670	1,667	1,667	0.22 %	100.00 %
	Asheville	745,670	94,589	94,589	12.69 %	100.00 %
	Bakersville	745,670	450	450	0.06 %	100.00 %
	Biltmore Forest	745,670	1,409	1,409	0.19 %	100.00 %
	Black Mountain	745,670	8,426	8,426	1.13 %	100.00 %
	Brevard	745,670	7,744	7,744	1.04 %	100.00 %
	Bryson City	745,670	1,558	1,558	0.21 %	100.00 %
	Burnsville	745,670	1,614	1,614	0.22 %	100.00 %
	Canton	745,670	4,422	4,422	0.59 %	100.00 %
	Chimney Rock Village	745,670	140	140	0.02 %	100.00 %
	Clyde	745,670	1,368	1,368	0.18 %	100.00 %
	Columbus	745,670	1,060	1,060	0.14 %	100.00 %
	Dillsboro	745,670	213	213	0.03 %	100.00 %
	Flat Rock	745,670	3,486	3,486	0.47 %	100.00 %
	Fletcher	745,670	7,987	7,987	1.07 %	100.00 %
	Fontana Dam	745,670	13	13	0.00 %	100.00 %
	Forest City	745,670	7,377	7,377	0.99 %	100.00 %
	Forest Hills	745,670	303	303	0.04 %	100.00 %

District - Municipality by County Report

District Plan: CCG22-3

District	Municipality	Total District Population	Total Muni Population	District Pop in Muni	Percent of District Pop in Muni	Percent of Muni Pop in District
14	Franklin	745,670	4,175	4,175	0.56 %	100.00 %
	Hayesville	745,670	461	461	0.06 %	100.00 %
	Hendersonville	745,670	15,137	15,137	2.03 %	100.00 %
	Highlands (Jackson)	745,670	12	12	0.00 %	100.00 %
	Highlands (Macon)	745,670	1,060	1,060	0.14 %	100.00 %
	Hot Springs	745,670	520	520	0.07 %	100.00 %
	Lake Lure	745,670	1,365	1,365	0.18 %	100.00 %
	Lake Santeetlah	745,670	38	38	0.01 %	100.00 %
	Laurel Park	745,670	2,250	2,250	0.30 %	100.00 %
	Maggie Valley	745,670	1,687	1,687	0.23 %	100.00 %
	Mars Hill	745,670	2,007	2,007	0.27 %	100.00 %
	Marshall	745,670	777	777	0.10 %	100.00 %
	Mills River	745,670	7,078	7,078	0.95 %	100.00 %
	Montreat	745,670	901	901	0.12 %	100.00 %
	Murphy	745,670	1,608	1,608	0.22 %	100.00 %
	Old Fort	745,670	811	811	0.11 %	100.00 %
	Robbinsville	745,670	597	597	0.08 %	100.00 %
	Rosman	745,670	701	701	0.09 %	100.00 %
	Ruth	745,670	347	347	0.05 %	100.00 %
	Rutherfordton	745,670	3,640	3,640	0.49 %	100.00 %
	Saluda (Henderson)	745,670	11	11	0.00 %	100.00 %
	Saluda (Polk)	745,670	620	620	0.08 %	100.00 %
	Spindale	745,670	4,225	4,225	0.57 %	100.00 %
	Spruce Pine	745,670	2,194	2,194	0.29 %	100.00 %
	Sylva	745,670	2,578	2,578	0.35 %	100.00 %
	Tryon	745,670	1,562	1,562	0.21 %	100.00 %
	Waynesville	745,670	10,140	10,140	1.36 %	100.00 %
	Weaverville	745,670	4,567	4,567	0.61 %	100.00 %
	Webster	745,670	372	372	0.05 %	100.00 %
	Woodfin	745,670	7,936	7,936	1.06 %	100.00 %
			Total:	**6,017,605**		

District - Municipality by County Report

District Plan: CCG22-3

Total Districts Assigned: 14

Total Municipalities (by County) Statewide: 614

Fully Assigned Municipalities: 614

Partially Assigned Municipalities: 0

Fully Unassigned Municipalities: 0

Split Municipalities: 16

Splits Involving Population: 11

Whole-Split VTD Counts by District Report

District Plan: CCG22-3

District	County	Whole VTDs	Split VTDs
1	Beaufort	21	0
	Carteret	28	0
	Craven	21	0
	Currituck	11	0
	Dare	16	0
	Hyde	7	0
	Jones	7	0
	Lenoir	22	0
	Onslow	24	0
	Pamlico	10	0
	Pitt	20	1
	Tyrrell	6	0
	Wayne	22	1
2	Bertie	12	0
	Camden	3	0
	Chowan	6	0
	Edgecombe	21	0
	Franklin	18	0
	Gates	6	0
	Granville	15	0
	Greene	10	0
	Halifax	23	0
	Hertford	13	0
	Martin	13	0
	Nash	24	0
	Northampton	13	0
	Pasquotank	9	0
	Perquimans	7	0
	Pitt	19	1
	Vance	12	0
	Warren	14	0
	Washington	6	0
	Wilson	24	0
3	Bladen	17	0
	Brunswick	25	0
	Columbus	26	0
	Duplin	19	0
	Johnston	21	1
	New Hanover	43	0
	Pender	20	0
	Sampson	23	0
	Wayne	5	1
4	Wake	147	1

District plan definition file: 'CCG22-3.csv', modified 2/12/2022 11:07 AM
Based on TIGER 2020 VTDs
[G20-VTD-SbD] - Generated 2/18/2022

Whole-Split VTD Counts by District Report

District Plan: CCG22-3

District	County	Whole VTDs	Split VTDs
5	Chatham	18	0
	Durham	6	1
	Harnett	6	1
	Johnston	14	1
	Lee	10	0
	Wake	56	1
6	Cumberland	76	0
	Harnett	6	1
	Hoke	15	0
	Moore	26	0
	Richmond	12	1
	Robeson	39	0
	Scotland	7	0
7	Alamance	37	0
	Caswell	9	0
	Durham	50	1
	Orange	41	0
	Person	11	0
	Rockingham	15	0
8	Forsyth	58	1
	Guilford	165	0
9	Anson	9	0
	Cabarrus	5	1
	Mecklenburg	80	1
	Montgomery	14	0
	Richmond	3	1
	Stanly	22	0
	Union	52	0
10	Alexander	10	0
	Alleghany	4	0
	Ashe	17	0
	Avery	19	0
	Burke	33	0
	Caldwell	20	0
	Forsyth	42	1
	McDowell	12	1
	Stokes	18	0
	Surry	24	0
	Watauga	20	0
	Wilkes	27	0
	Yadkin	12	0

Whole-Split VTD Counts by District Report

District Plan: CCG22-3

District	County	Whole VTDs	Split VTDs
11	Cabarrus	34	1
	Davidson	43	0
	Davie	14	0
	Iredell	11	1
	Randolph	22	0
	Rowan	41	0
12	Mecklenburg	114	1
13	Catawba	40	0
	Cleveland	21	0
	Gaston	46	0
	Iredell	17	1
	Lincoln	23	0
	Rutherford	6	1
14	Buncombe	79	0
	Cherokee	16	0
	Clay	9	0
	Graham	4	0
	Haywood	29	0
	Henderson	34	0
	Jackson	13	0
	Macon	15	0
	Madison	12	0
	McDowell	4	1
	Mitchell	9	0
	Polk	7	0
	Rutherford	10	1
	Swain	5	0
	Transylvania	15	0
	Yancey	11	0
	Total:	**2,653**	

Total Districts Assigned: 14

Total VTDs Statewide: 2666

Fully Assigned VTDs: 2666

Partially Assigned VTDs: 0

Fully Unassigned VTDs: 0

Split VTDs: 13

Splits Involving Population: 13

Whole-Split VTD Counts by County Report

District Plan: CCG22-3

County	Whole VTDs	Split VTDs
Alamance	37	0
Alexander	10	0
Alleghany	4	0
Anson	9	0
Ashe	17	0
Avery	19	0
Beaufort	21	0
Bertie	12	0
Bladen	17	0
Brunswick	25	0
Buncombe	79	0
Burke	33	0
Cabarrus	39	1
Caldwell	20	0
Camden	3	0
Carteret	28	0
Caswell	9	0
Catawba	40	0
Chatham	18	0
Cherokee	16	0
Chowan	6	0
Clay	9	0
Cleveland	21	0
Columbus	26	0
Craven	21	0
Cumberland	76	0
Currituck	11	0
Dare	16	0
Davidson	43	0
Davie	14	0
Duplin	19	0
Durham	56	1
Edgecombe	21	0
Forsyth	100	1
Franklin	18	0
Gaston	46	0
Gates	6	0
Graham	4	0
Granville	15	0
Greene	10	0
Guilford	165	0
Halifax	23	0
Harnett	12	1

Whole-Split VTD Counts by County Report

District Plan: CCG22-3

County	Whole VTDs	Split VTDs
Haywood	29	0
Henderson	34	0
Hertford	13	0
Hoke	15	0
Hyde	7	0
Iredell	28	1
Jackson	13	0
Johnston	35	1
Jones	7	0
Lee	10	0
Lenoir	22	0
Lincoln	23	0
Macon	15	0
Madison	12	0
Martin	13	0
McDowell	16	1
Mecklenburg	194	1
Mitchell	9	0
Montgomery	14	0
Moore	26	0
Nash	24	0
New Hanover	43	0
Northampton	13	0
Onslow	24	0
Orange	41	0
Pamlico	10	0
Pasquotank	9	0
Pender	20	0
Perquimans	7	0
Person	11	0
Pitt	39	1
Polk	7	0
Randolph	22	0
Richmond	15	1
Robeson	39	0
Rockingham	15	0
Rowan	41	0
Rutherford	16	1
Sampson	23	0
Scotland	7	0
Stanly	22	0
Stokes	18	0
Surry	24	0

Whole-Split VTD Counts by County Report

District Plan: CCG22-3

County	Whole VTDs	Split VTDs
Swain	5	0
Transylvania	15	0
Tyrrell	6	0
Union	52	0
Vance	12	0
Wake	203	1
Warren	14	0
Washington	6	0
Watauga	20	0
Wayne	27	1
Wilkes	27	0
Wilson	24	0
Yadkin	12	0
Yancey	11	0
Totals:	**2,653**	**13**

Total VTDs Statewide: 2666

Fully Assigned VTDs: 2666

Partially Assigned VTDs: 0

Fully Unassigned VTDs: 0

Total Districts Assigned: 14

Split VTDs: 13

Splits Involving Population: 13

Split VTD Detail Report

District Plan: CCG22-3

County	VTD	District	Total VTD Population	VTD Pop in District	Percent of VTD Pop in District
Cabarrus	01-02	9	4,425	2,515	56.84 %
		11	4,425	1,910	43.16 %
Durham	051	5	7,058	1,164	16.49 %
		7	7,058	5,894	83.51 %
Forsyth	111	8	2,539	1,921	75.66 %
		10	2,539	618	24.34 %
Harnett	PR07	5	24,663	11,626	47.14 %
		6	24,663	13,037	52.86 %
Iredell	CH-B	11	4,956	1,241	25.04 %
		13	4,956	3,715	74.96 %
Johnston	PR29B	3	16,495	10,386	62.96 %
		5	16,495	6,109	37.04 %
McDowell	WEST-M	10	5,446	4,510	82.81 %
		14	5,446	936	17.19 %
Mecklenburg	148	9	19,409	761	3.92 %
		12	19,409	18,648	96.08 %
Pitt	501	1	1,913	1,505	78.67 %
		2	1,913	408	21.33 %
Richmond	002	6	6,905	5,102	73.89 %
		9	6,905	1,803	26.11 %
Rutherford	029	13	3,050	965	31.64 %
		14	3,050	2,085	68.36 %
Wake	15-01	4	6,482	2,274	35.08 %
		5	6,482	4,208	64.92 %
Wayne	008	1	4,364	729	16.70 %
		3	4,364	3,635	83.30 %
			Assigned Geography Total:	**107,705**	

Total VTDs Statewide: 2666

Fully Assigned VTDs: 2666

Partially Assigned VTDs: 0

Fully Unassigned VTDs: 0

Total Districts Assigned: 14

Split VTDs: 13

Splits Involving Population: 13

Incumbent-District Report

District Plan: CCG22-3

Residence Set: Congress - 9/22/2021

Last Name	First Name	Party	Current District	District in this Plan
Adams	Alma	Democratic	12	12
Bishop	Dan	Republican	9	9
Budd	Ted	Republican	13	11
Butterfield	GK	Democratic	1	2
Cawthorn	Madison	Republican	11	14
Foxx	Virginia	Republican	5	10
Hudson	Richard	Republican	8	11
Manning	Kathy	Democratic	6	8
McHenry	Patrick	Republican	10	13
Murphy	Greg	Republican	3	1
Price	David	Democratic	4	7
Ross	Deborah	Democratic	2	4
Rouzer	David	Republican	7	3

District plan definition file: 'CCG22-3.csv', modified 2/12/2022 11:07 AM
Row shading indicates that the district in this plan is shared by more than one incumbent.
[G20-IncDist] - Generated 2/18/2022

District-Incumbent Report

District Plan: CCG22-3

Residence Set: Congress - 9/22/2021

District in this Plan	Last Name	First Name	Party	Current District
1	Murphy	Greg	Republican	3
2	Butterfield	GK	Democratic	1
3	Rouzer	David	Republican	7
4	Ross	Deborah	Democratic	2
5				
6				
7	Price	David	Democratic	4
8	Manning	Kathy	Democratic	6
9	Bishop	Dan	Republican	9
10	Foxx	Virginia	Republican	5
11	Budd	Ted	Republican	13
	Hudson	Richard	Republican	8
12	Adams	Alma	Democratic	12
13	McHenry	Patrick	Republican	10
14	Cawthorn	Madison	Republican	11

-14574-

CCG22-3

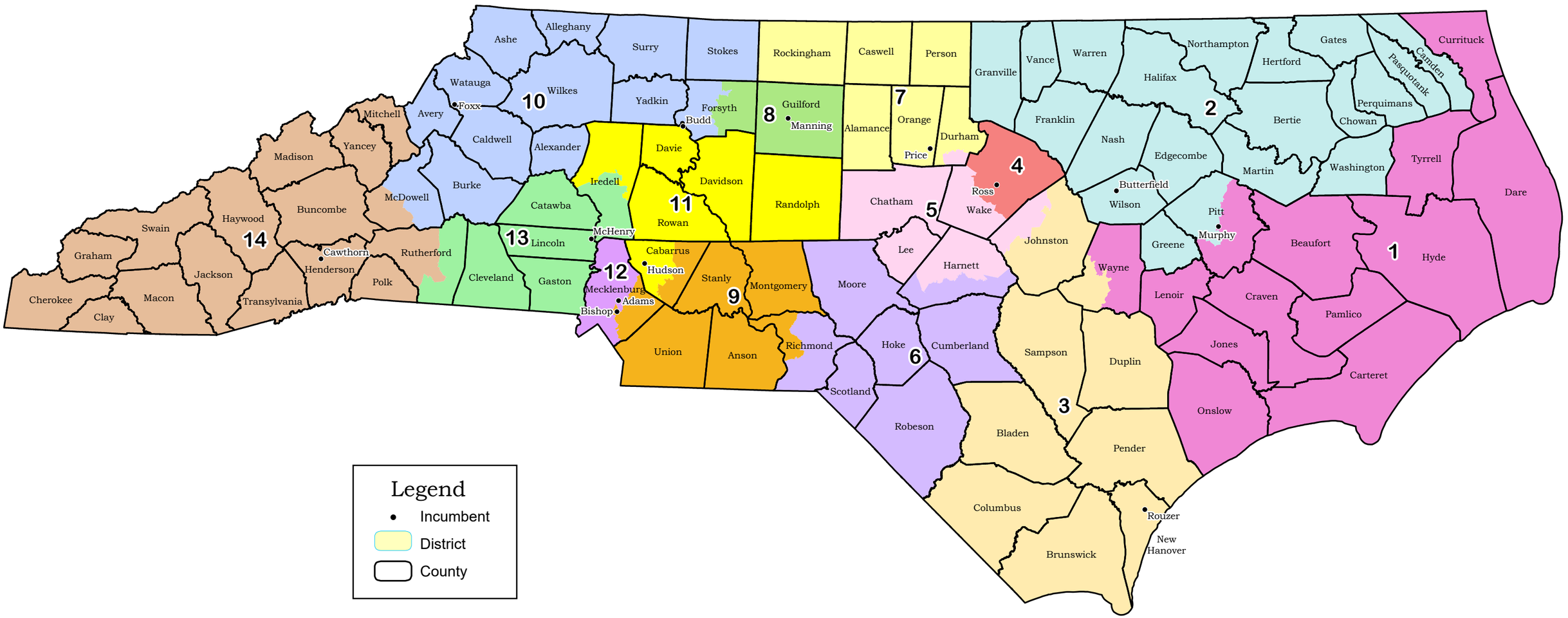

Source: CCG22-3

Printed by the NC General Assembly, February 16, 2022

CCG22-3

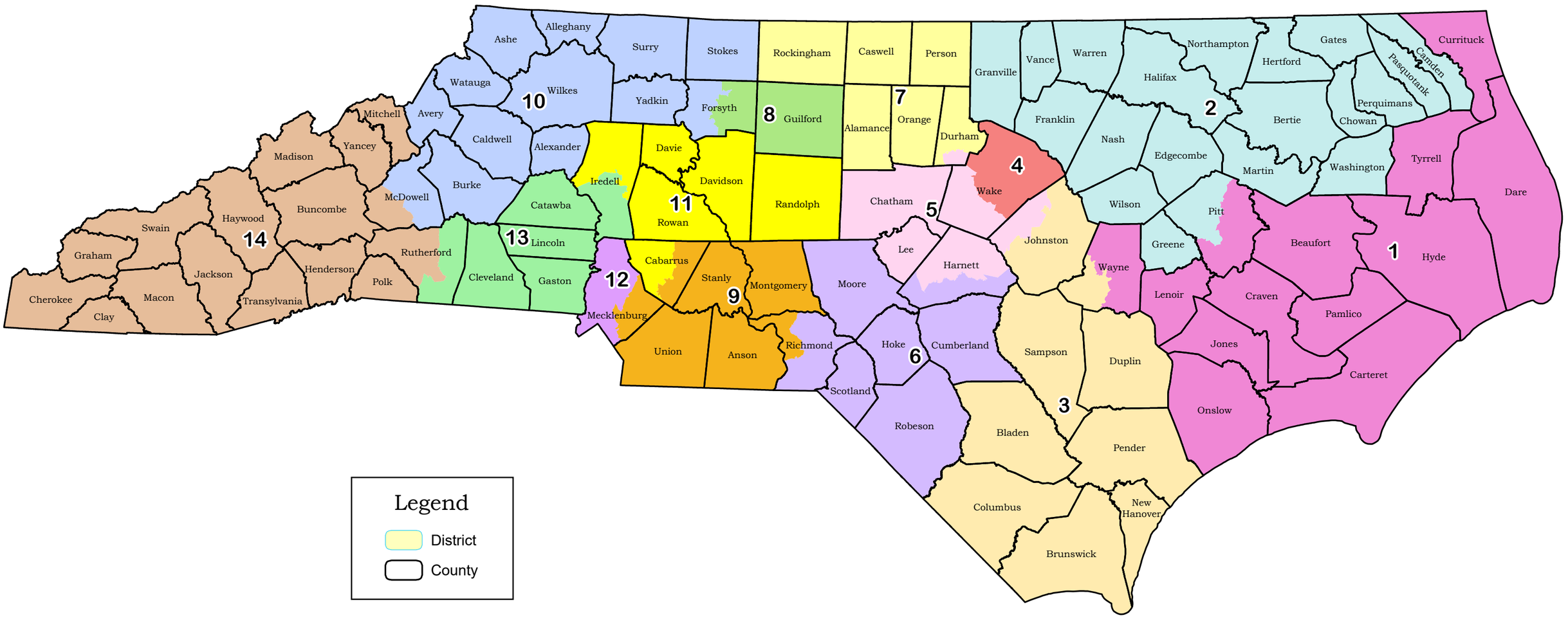

Source: CCG22-3

Printed by the NC General Assembly, February 16, 2022

CCG22-3

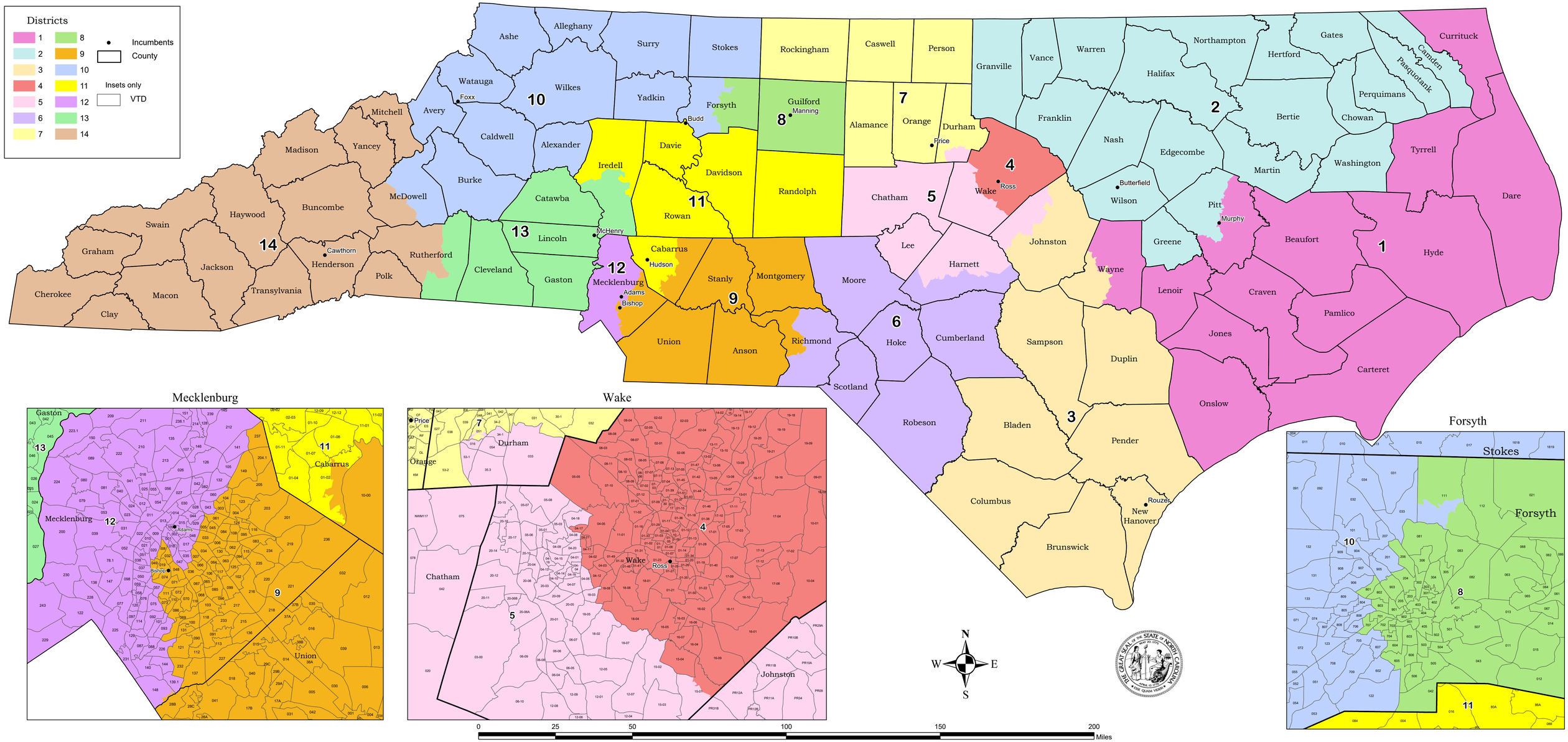

Source: CCG22-3

Printed by the NC General Assembly, February 16, 2022.

CCG22-3

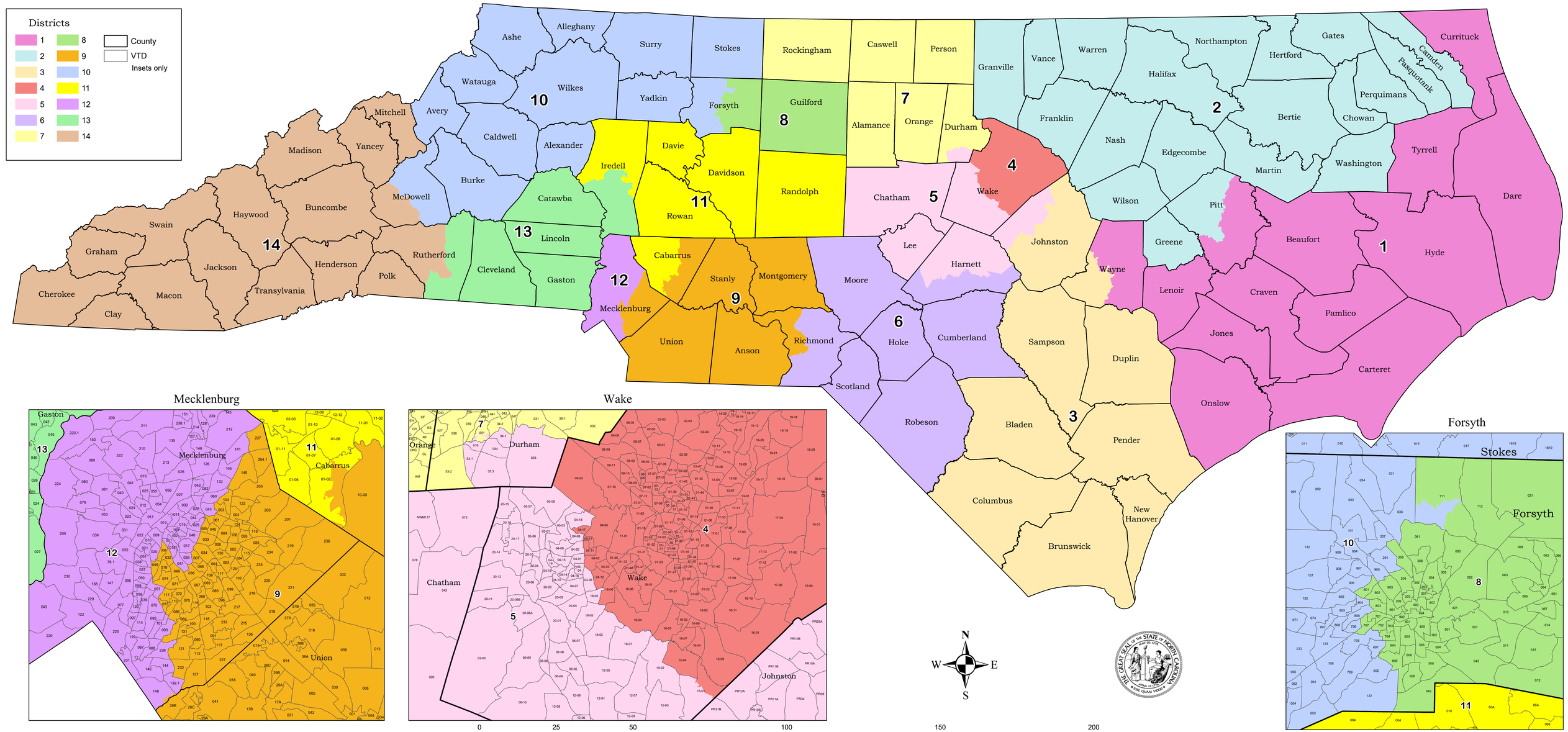

Source: CCG22-3

Printed by the NC General Assembly, February 16, 2022.

User:
Plan Name: **CCG22-3**
Plan Type: **Congressional**

Measures of Compactness Report

Saturday, February 12, 2022 11:08 AM

	Reock	Polsby-Popper
Sum	N/A	N/A
Min	0.36	0.26
Max	0.58	0.51
Mean	0.45	0.36
Std. Dev.	0.07	0.08

District	Reock	Polsby-Popper
1	0.42	0.29
2	0.40	0.41
3	0.42	0.32
4	0.58	0.51
5	0.47	0.27
6	0.51	0.26
7	0.46	0.48
8	0.50	0.46
9	0.57	0.41
10	0.36	0.34
11	0.42	0.32

Measures of Compactness Report

	Reock	Polsby-Popper
Sum	N/A	N/A
Min	0.36	0.26
Max	0.58	0.51
Mean	0.45	0.36
Std. Dev.	0.07	0.08

District	Reock	Polsby-Popper
12	**0.39**	**0.29**
13	**0.43**	**0.34**
14	**0.36**	**0.31**

Measures of Compactness Report

Measures of Compactness Summary

Reock	The measure is always between 0 and 1, with 1 being the most compact.
Polsby-Popper	The measure is always between 0 and 1, with 1 being the most compact.

Population Deviation Report

District Plan: CCG22-3

District	Seats	Ideal Pop	Actual Pop	Deviation	Deviation %
1	1	745,671	745,670	-1	0.00%
2	1	745,671	745,671	0	0.00%
3	1	745,671	745,671	0	0.00%
4	1	745,671	745,671	0	0.00%
5	1	745,671	745,671	0	0.00%
6	1	745,671	745,671	0	0.00%
7	1	745,671	745,671	0	0.00%
8	1	745,671	745,671	0	0.00%
9	1	745,671	745,670	-1	0.00%
10	1	745,671	745,671	0	0.00%
11	1	745,671	745,670	-1	0.00%
12	1	745,671	745,670	-1	0.00%
13	1	745,671	745,670	-1	0.00%
14	1	745,671	745,670	-1	0.00%
Totals:	**14**		**10,439,388**		

Deviation range: 0.00% to 0.00%

2020 Election Contest Report - US President-14582-

District Plan: CCG22-3

District	Rep	% Rep	Dem	% Dem	Lib	% Lib	Grn	% Grn	Cnst	% Cnst	W-I	% W-I
1	222,094	60.03%	141,803	38.33%	4,080	1.10%	645	0.17%	692	0.19%	680	0.18%
2	181,575	46.58%	203,945	52.32%	2,313	0.59%	605	0.16%	762	0.20%	597	0.15%
3	240,565	57.87%	169,594	40.80%	3,409	0.82%	755	0.18%	612	0.15%	732	0.18%
4	137,868	33.24%	268,823	64.81%	4,779	1.15%	1,122	0.27%	662	0.16%	1,504	0.36%
5	183,598	44.32%	223,218	53.88%	4,691	1.13%	921	0.22%	642	0.15%	1,228	0.30%
6	168,126	49.98%	163,210	48.52%	3,090	0.92%	766	0.23%	563	0.17%	649	0.19%
7	144,874	36.14%	250,318	62.45%	3,042	0.76%	994	0.25%	630	0.16%	975	0.24%
8	147,084	38.16%	232,615	60.34%	3,047	0.79%	979	0.25%	742	0.19%	1,022	0.27%
9	201,565	50.59%	190,822	47.89%	3,371	0.85%	827	0.21%	717	0.18%	1,152	0.29%
10	262,170	65.14%	134,801	33.49%	3,113	0.77%	712	0.18%	816	0.20%	863	0.21%
11	258,443	66.91%	122,330	31.67%	3,137	0.81%	775	0.20%	730	0.19%	821	0.21%
12	109,411	29.26%	257,980	68.99%	3,646	0.98%	1,104	0.30%	573	0.15%	1,230	0.33%
13	260,278	66.16%	127,779	32.48%	3,102	0.79%	757	0.19%	684	0.17%	791	0.20%
14	236,648	54.14%	193,267	44.21%	3,820	0.87%	1,224	0.28%	1,083	0.25%	1,070	0.24%
Total:	**2,754,299**	**49.91%**	**2,680,505**	**48.57%**	**48,640**	**0.88%**	**12,186**	**0.22%**	**9,908**	**0.18%**	**13,314**	**0.24%**

Candidates: Trump (Rep), Biden (Dem), Jorgensen (Lib), Hawkins (Grn), Blankenship (Cst)
Data Source: North Carolina State Board of Elections, 'statewide_precinct_sort' file, administrative precincts excluded.
District plan definition file: 'CCG22-3.csv', modified 2/18/2022 10:14 AM
[EL20-PRS-20G] - Generated 2/18/2022

2020 Election Contest Report - US Senate -14583-

District Plan: CCG22-3

District	Rep	% Rep	Dem	% Dem	Lib	% Lib	Cnst	% Cnst
1	211,157	57.73%	137,033	37.46%	12,267	3.35%	5,320	1.45%
2	172,402	44.61%	200,413	51.86%	9,130	2.36%	4,512	1.17%
3	228,349	55.56%	163,074	39.68%	13,695	3.33%	5,848	1.42%
4	141,478	34.36%	252,637	61.36%	14,395	3.50%	3,240	0.79%
5	182,882	44.48%	209,981	51.07%	14,206	3.46%	4,090	0.99%
6	158,707	47.79%	157,499	47.43%	10,883	3.28%	4,994	1.50%
7	141,284	35.50%	242,323	60.89%	10,719	2.69%	3,634	0.91%
8	143,568	37.56%	222,599	58.23%	11,864	3.10%	4,228	1.11%
9	201,020	50.87%	177,625	44.95%	12,041	3.05%	4,457	1.13%
10	246,916	61.97%	133,118	33.41%	12,066	3.03%	6,368	1.60%
11	244,642	63.85%	120,021	31.33%	12,093	3.16%	6,367	1.66%
12	113,556	30.61%	240,203	64.75%	13,437	3.62%	3,756	1.01%
13	248,416	63.76%	123,100	31.60%	11,977	3.07%	6,118	1.57%
14	226,992	52.42%	187,884	43.39%	12,625	2.92%	5,527	1.28%
Total:	**2,661,369**	**48.67%**	**2,567,510**	**46.95%**	**171,398**	**3.13%**	**68,459**	**1.25%**

Candidates: Tillis (Rep), Cunningham (Dem), Bray (Lib), Hayes (Cst)
Data Source: North Carolina State Board of Elections, 'statewide_precinct_sort' file, administrative precincts excluded.
District plan definition file: 'CCG22-3.csv', modified 2/18/2022 10:14 AM
[EL20-SEN-20G] - Generated 2/18/2022

2020 Election Contest Report - NC Governor 14584-

District Plan: CCG22-3

District	Dem	% Dem	Rep	% Rep	Lib	% Lib	Cnst	% Cnst
1	150,080	40.78%	211,899	57.57%	4,245	1.15%	1,838	0.50%
2	214,625	55.18%	170,209	43.76%	2,794	0.72%	1,361	0.35%
3	182,353	44.05%	225,649	54.51%	4,202	1.02%	1,741	0.42%
4	278,697	67.43%	127,906	30.95%	5,184	1.25%	1,511	0.37%
5	236,555	57.26%	170,269	41.22%	4,752	1.15%	1,531	0.37%
6	175,334	52.43%	153,319	45.85%	4,077	1.22%	1,692	0.51%
7	260,380	65.11%	134,510	33.64%	3,758	0.94%	1,258	0.31%
8	241,969	63.17%	134,800	35.19%	4,509	1.18%	1,767	0.46%
9	198,444	49.99%	192,247	48.43%	4,467	1.13%	1,792	0.45%
10	151,539	37.77%	244,243	60.88%	3,762	0.94%	1,621	0.40%
11	136,067	35.38%	243,134	63.21%	3,880	1.01%	1,541	0.40%
12	260,408	69.99%	104,371	28.05%	5,624	1.51%	1,651	0.44%
13	138,774	35.41%	247,458	63.14%	3,987	1.02%	1,702	0.43%
14	205,476	47.23%	222,448	51.13%	5,167	1.19%	1,950	0.45%
Total:	**2,830,701**	**51.50%**	**2,582,462**	**46.98%**	**60,408**	**1.10%**	**22,956**	**0.42%**

Candidates: Cooper (Dem), Forest (Rep), DiFiore (Lib), Pisano (Cst)
Data Source: North Carolina State Board of Elections, 'statewide_precinct_sort' file, administrative precincts excluded.
District plan definition file: 'CCG22-3.csv', modified 2/18/2022 10:14 AM
[EL20-GOV-20G] - Generated 2/18/2022

2020 Election Contest Report - NC Lieutenant Governor

District Plan: CCG22-3

District	Rep	% Rep	Dem	% Dem
1	223,018	61.68%	138,554	38.32%
2	182,056	47.35%	202,433	52.65%
3	240,896	59.31%	165,287	40.69%
4	146,283	35.87%	261,517	64.13%
5	190,525	46.88%	215,900	53.12%
6	165,756	50.43%	162,916	49.57%
7	149,382	37.81%	245,703	62.19%
8	152,364	40.19%	226,707	59.81%
9	207,489	53.15%	182,888	46.85%
10	262,560	66.52%	132,137	33.48%
11	260,062	68.32%	120,573	31.68%
12	117,349	31.96%	249,869	68.04%
13	259,736	67.45%	125,333	32.55%
14	239,500	55.77%	189,909	44.23%
Total:	**2,796,976**	**51.64%**	**2,619,726**	**48.36%**

Candidates: Robinson (Rep), Holley (Dem)
Data Source: North Carolina State Board of Elections, 'statewide_precinct_sort' file, administrative precincts excluded.
District plan definition file: 'CCG22-3.csv', modified 2/18/2022 10:14 AM
[EL20-LG-20G] - Generated 2/18/2022

2020 Election Contest Report - NC Attorney General

District Plan: CCG22-3

District	Dem	% Dem	Rep	% Rep
1	144,028	39.94%	216,576	60.06%
2	210,729	54.98%	172,585	45.02%
3	173,407	42.84%	231,370	57.16%
4	268,633	65.91%	138,935	34.09%
5	223,433	55.08%	182,249	44.92%
6	167,708	51.18%	159,952	48.82%
7	251,997	63.90%	142,335	36.10%
8	231,548	61.16%	147,042	38.84%
9	189,269	48.52%	200,830	51.48%
10	140,081	35.50%	254,474	64.50%
11	128,756	33.90%	251,008	66.10%
12	252,136	68.78%	114,426	31.22%
13	133,148	34.56%	252,165	65.44%
14	195,902	45.74%	232,350	54.26%
Total:	**2,710,775**	**50.13%**	**2,696,297**	**49.87%**

Candidates: Stein (Dem), O'Neill (Rep)
Data Source: North Carolina State Board of Elections, 'statewide_precinct_sort' file, administrative precincts excluded.
District plan definition file: 'CCG22-3.csv', modified 2/18/2022 10:14 AM
[EL20-AG-20G] - Generated 2/18/2022

2020 Election Contest Report - NC Auditor -14587-

District Plan: CCG22-3

District	Dem	% Dem	Rep	% Rep
1	150,455	42.05%	207,368	57.95%
2	219,370	57.42%	162,673	42.58%
3	173,814	43.38%	226,877	56.62%
4	270,092	66.95%	133,322	33.05%
5	226,117	56.27%	175,726	43.73%
6	169,407	52.04%	156,119	47.96%
7	251,515	64.27%	139,804	35.73%
8	232,583	62.08%	142,039	37.92%
9	187,424	48.53%	198,813	51.47%
10	140,252	35.94%	249,960	64.06%
11	128,204	34.01%	248,721	65.99%
12	250,882	69.09%	112,248	30.91%
13	131,370	34.43%	250,200	65.57%
14	195,888	46.14%	228,624	53.86%
Total:	**2,727,373**	**50.89%**	**2,632,494**	**49.11%**

Candidates: Wood (Dem), Street (Rep)
Data Source: North Carolina State Board of Elections, 'statewide_precinct_sort' file, administrative precincts excluded.
District plan definition file: 'CCG22-3.csv', modified 2/18/2022 10:14 AM
[EL20-AUD-20G] - Generated 2/18/2022

2020 Election Contest Report - NC Commissioner of Agriculture

District Plan: CCG22-3

District	Rep	% Rep	Dem	% Dem
1	225,216	62.76%	133,627	37.24%
2	188,316	49.16%	194,724	50.84%
3	244,279	60.70%	158,156	39.30%
4	168,963	41.69%	236,304	58.31%
5	207,164	51.29%	196,772	48.71%
6	169,051	51.77%	157,484	48.23%
7	161,334	41.09%	231,282	58.91%
8	163,659	43.40%	213,455	56.60%
9	210,678	54.42%	176,463	45.58%
10	268,604	68.46%	123,722	31.54%
11	265,816	70.21%	112,766	29.79%
12	119,912	32.96%	243,889	67.04%
13	261,260	68.15%	122,083	31.85%
14	243,748	57.14%	182,816	42.86%
Total:	**2,898,000**	**53.85%**	**2,483,543**	**46.15%**

Candidates: Troxler (Rep), Wadsworth (Dem)
Data Source: North Carolina State Board of Elections, 'statewide_precinct_sort' file, administrative precincts excluded.
District plan definition file: 'CCG22-3.csv', modified 2/18/2022 10:14 AM
[EL20-COA-20G] - Generated 2/18/2022

2020 Election Contest Report - NC Commissioner of Labor

District Plan: CCG22-3

District	Rep	% Rep	Dem	% Dem
1	214,753	60.07%	142,772	39.93%
2	176,286	46.17%	205,557	53.83%
3	232,819	58.03%	168,387	41.97%
4	143,032	35.60%	258,779	64.40%
5	185,322	46.23%	215,544	53.77%
6	160,339	49.20%	165,571	50.80%
7	145,300	37.14%	245,933	62.86%
8	147,334	39.35%	227,056	60.65%
9	203,323	52.67%	182,698	47.33%
10	257,303	65.85%	133,421	34.15%
11	254,439	67.55%	122,220	32.45%
12	114,526	31.54%	248,572	68.46%
13	254,974	66.73%	127,141	33.27%
14	233,356	54.94%	191,394	45.06%
Total:	**2,723,106**	**50.82%**	**2,635,045**	**49.18%**

Candidates: Dobson (Rep), Holmes (Dem)
Data Source: North Carolina State Board of Elections, 'statewide_precinct_sort' file, administrative precincts excluded.
District plan definition file: 'CCG22-3.csv', modified 2/18/2022 10:14 AM
[EL20-COL-20G] - Generated 2/18/2022

2020 Election Contest Report - NC Secretary of State

District Plan: CCG22-3

District	Dem	% Dem	Rep	% Rep
1	149,681	41.71%	209,194	58.29%
2	215,994	56.40%	166,996	43.60%
3	177,976	44.14%	225,233	55.86%
4	271,516	67.02%	133,640	32.98%
5	227,558	56.42%	175,787	43.58%
6	172,692	52.83%	154,169	47.17%
7	253,854	64.64%	138,860	35.36%
8	234,381	62.38%	141,353	37.62%
9	190,085	48.98%	198,040	51.02%
10	143,435	36.63%	248,149	63.37%
11	129,947	34.38%	247,984	65.62%
12	253,260	69.44%	111,469	30.56%
13	134,138	35.04%	248,659	64.96%
14	198,246	46.53%	227,782	53.47%
Total:	**2,752,763**	**51.17%**	**2,627,315**	**48.83%**

Candidates: Marshall (Dem), Sykes (Rep)
Data Source: North Carolina State Board of Elections, 'statewide_precinct_sort' file, administrative precincts excluded.
District plan definition file: 'CCG22-3.csv', modified 2/18/2022 10:14 AM
[EL20-SOS-20G] - Generated 2/18/2022

2020 Election Contest Report - NC Treasurer14591-

District Plan: CCG22-3

District	Rep	% Rep	Dem	% Dem
1	219,249	61.59%	136,738	38.41%
2	182,222	47.91%	198,153	52.09%
3	237,627	59.60%	161,046	40.40%
4	154,623	38.42%	247,849	61.58%
5	193,688	48.38%	206,629	51.62%
6	166,417	51.32%	157,886	48.68%
7	151,534	38.82%	238,843	61.18%
8	153,545	40.98%	221,182	59.02%
9	211,233	54.87%	173,703	45.13%
10	259,302	66.52%	130,506	33.48%
11	255,791	68.01%	120,297	31.99%
12	126,653	34.97%	235,555	65.03%
13	258,291	67.90%	122,105	32.10%
14	239,028	56.49%	184,089	43.51%
Total:	**2,809,203**	**52.57%**	**2,534,581**	**47.43%**

Candidates: Folwell (Rep), Chatterji (Dem)
Data Source: North Carolina State Board of Elections, 'statewide_precinct_sort' file, administrative precincts excluded.
District plan definition file: 'CCG22-3.csv', modified 2/18/2022 10:14 AM
[EL20-TRS-20G] - Generated 2/18/2022

2016 Election Contest Report - US President -14592-

District Plan: CCG22-3

District	Rep	% Rep	Dem	% Dem	Lib	% Lib	W-I	% W-I
1	193,263	59.85%	118,274	36.63%	8,322	2.58%	3,034	0.94%
2	157,685	44.04%	191,484	53.48%	6,311	1.76%	2,566	0.72%
3	199,946	57.48%	136,005	39.10%	8,648	2.49%	3,269	0.94%
4	122,123	34.25%	215,565	60.46%	12,550	3.52%	6,293	1.77%
5	149,914	45.68%	161,573	49.23%	11,623	3.54%	5,064	1.54%
6	138,469	47.91%	140,665	48.67%	7,246	2.51%	2,634	0.91%
7	125,392	35.18%	217,415	61.00%	8,856	2.48%	4,772	1.34%
8	133,135	38.20%	201,639	57.86%	9,298	2.67%	4,416	1.27%
9	171,690	51.60%	146,601	44.06%	9,920	2.98%	4,540	1.36%
10	229,770	64.68%	111,069	31.26%	9,684	2.73%	4,736	1.33%
11	221,700	67.77%	93,879	28.70%	8,323	2.54%	3,222	0.98%
12	92,604	30.59%	195,541	64.60%	10,076	3.33%	4,466	1.48%
13	216,855	66.13%	99,437	30.32%	8,229	2.51%	3,421	1.04%
14	207,203	55.08%	151,169	40.19%	10,843	2.88%	6,964	1.85%
Total:	**2,359,749**	**49.90%**	**2,180,316**	**46.10%**	**129,929**	**2.75%**	**59,397**	**1.26%**

Candidates: Trump (Rep), Clinton (Dem), Johnson (Lib)
Data Source: North Carolina State Board of Elections, 'statewide_precinct_sort' file, administrative precincts excluded.
District plan definition file: 'CCG22-3.csv', modified 2/18/2022 10:14 AM
[EL20-PRS-16G] - Generated 2/18/2022

2016 Election Contest Report - NC Lieutenant Governor

District Plan: CCG22-3

District	Rep	% Rep	Dem	% Dem	Lib	% Lib
1	188,855	60.28%	115,676	36.92%	8,742	2.79%
2	155,888	44.47%	188,454	53.76%	6,227	1.78%
3	197,213	58.56%	130,260	38.68%	9,307	2.76%
4	136,447	39.00%	202,567	57.89%	10,878	3.11%
5	159,491	49.68%	151,858	47.30%	9,699	3.02%
6	133,355	47.69%	138,109	49.39%	8,191	2.93%
7	131,455	37.73%	207,873	59.66%	9,104	2.61%
8	138,070	40.64%	191,823	56.47%	9,815	2.89%
9	181,816	56.02%	133,402	41.10%	9,330	2.87%
10	227,639	65.86%	108,450	31.38%	9,543	2.76%
11	219,609	68.81%	90,576	28.38%	8,946	2.80%
12	104,294	35.45%	179,349	60.97%	10,537	3.58%
13	216,947	67.88%	93,847	29.36%	8,833	2.76%
14	199,540	54.60%	152,731	41.79%	13,208	3.61%
Total:	**2,390,619**	**51.88%**	**2,084,975**	**45.25%**	**132,360**	**2.87%**

Candidates: Forest (Rep), Coleman (Dem), Cole (Lib)
Data Source: North Carolina State Board of Elections, 'statewide_precinct_sort' file, administrative precincts excluded.
District plan definition file: 'CCG22-3.csv', modified 2/18/2022 10:14 AM
[EL20-LG-16G] - Generated 2/18/2022

Election Contest Report - 2016/2020 Composite

14594-

District Plan: CCG22-3

District	Dem	% Dem	Rep	% Rep
1	138,227	39.02%	211,887	59.81%
2	203,823	53.73%	172,408	45.45%
3	163,280	41.32%	227,569	57.58%
4	252,748	63.46%	140,385	35.25%
5	207,928	52.97%	179,718	45.79%
6	160,707	50.00%	156,982	48.84%
7	241,453	62.29%	142,172	36.68%
8	223,130	59.86%	145,333	38.99%
9	177,452	46.69%	198,229	52.16%
10	131,878	34.06%	250,924	64.80%
11	118,803	32.06%	247,612	66.82%
12	238,970	67.24%	111,735	31.44%
13	123,188	32.83%	247,937	66.07%
14	185,731	44.31%	228,102	54.42%
Total:	**2,567,318**	**48.54%**	**2,660,993**	**50.31%**

Values represent average vote count from 12 contests: 2016 President and Lieutenant Governor; 2020 President, US Senate, Governor, Lieutenant Governor, Attorney General, Auditor, Commissioner of Agriculture, Commissioner of Labor, Secretary of State, and Treasurer.

Data Source: North Carolina State Board of Elections, 'statewide_precinct_sort' files, administrative precincts excluded.

District plan definition file: 'CCG22-3.csv', modified 2/18/2022 10:14 AM

[EL20-CMP-1620G] - Generated 2/18/2022

County - District Report

District Plan: CCG22-3

County	District	Total County Population	Total District Population	County Pop in District	Percent of County Pop in District	Percent of District Pop in County
Alamance	7	171,415	745,671	171,415	100.00 %	22.99 %
Alexander	10	36,444	745,671	36,444	100.00 %	4.89 %
Alleghany	10	10,888	745,671	10,888	100.00 %	1.46 %
Anson	9	22,055	745,670	22,055	100.00 %	2.96 %
Ashe	10	26,577	745,671	26,577	100.00 %	3.56 %
Avery	10	17,806	745,671	17,806	100.00 %	2.39 %
Beaufort	1	44,652	745,670	44,652	100.00 %	5.99 %
Bertie	2	17,934	745,671	17,934	100.00 %	2.41 %
Bladen	3	29,606	745,671	29,606	100.00 %	3.97 %
Brunswick	3	136,693	745,671	136,693	100.00 %	18.33 %
Buncombe	14	269,452	745,670	269,452	100.00 %	36.14 %
Burke	10	87,570	745,671	87,570	100.00 %	11.74 %
Cabarrus	9	225,804	745,670	24,546	10.87 %	3.29 %
	11	225,804	745,670	201,258	89.13 %	26.99 %
Caldwell	10	80,652	745,671	80,652	100.00 %	10.82 %
Camden	2	10,355	745,671	10,355	100.00 %	1.39 %
Carteret	1	67,686	745,670	67,686	100.00 %	9.08 %
Caswell	7	22,736	745,671	22,736	100.00 %	3.05 %
Catawba	13	160,610	745,670	160,610	100.00 %	21.54 %
Chatham	5	76,285	745,671	76,285	100.00 %	10.23 %
Cherokee	14	28,774	745,670	28,774	100.00 %	3.86 %
Chowan	2	13,708	745,671	13,708	100.00 %	1.84 %
Clay	14	11,089	745,670	11,089	100.00 %	1.49 %
Cleveland	13	99,519	745,670	99,519	100.00 %	13.35 %
Columbus	3	50,623	745,671	50,623	100.00 %	6.79 %
Craven	1	100,720	745,670	100,720	100.00 %	13.51 %
Cumberland	6	334,728	745,671	334,728	100.00 %	44.89 %
Currituck	1	28,100	745,670	28,100	100.00 %	3.77 %
Dare	1	36,915	745,670	36,915	100.00 %	4.95 %
Davidson	11	168,930	745,670	168,930	100.00 %	22.65 %
Davie	11	42,712	745,670	42,712	100.00 %	5.73 %
Duplin	3	48,715	745,671	48,715	100.00 %	6.53 %
Durham	5	324,833	745,671	52,202	16.07 %	7.00 %
	7	324,833	745,671	272,631	83.93 %	36.56 %
Edgecombe	2	48,900	745,671	48,900	100.00 %	6.56 %
Forsyth	8	382,590	745,671	204,372	53.42 %	27.41 %
	10	382,590	745,671	178,218	46.58 %	23.90 %
Franklin	2	68,573	745,671	68,573	100.00 %	9.20 %
Gaston	13	227,943	745,670	227,943	100.00 %	30.57 %
Gates	2	10,478	745,671	10,478	100.00 %	1.41 %
Graham	14	8,030	745,670	8,030	100.00 %	1.08 %
Granville	2	60,992	745,671	60,992	100.00 %	8.18 %

County - District Report

District Plan: CCG22-3

County	District	Total County Population	Total District Population	County Pop in District	Percent of County Pop in District	Percent of District Pop in County
Greene	2	20,451	745,671	20,451	100.00 %	2.74 %
Guilford	8	541,299	745,671	541,299	100.00 %	72.59 %
Halifax	2	48,622	745,671	48,622	100.00 %	6.52 %
Harnett	5	133,568	745,671	65,349	48.93 %	8.76 %
	6	133,568	745,671	68,219	51.07 %	9.15 %
Haywood	14	62,089	745,670	62,089	100.00 %	8.33 %
Henderson	14	116,281	745,670	116,281	100.00 %	15.59 %
Hertford	2	21,552	745,671	21,552	100.00 %	2.89 %
Hoke	6	52,082	745,671	52,082	100.00 %	6.98 %
Hyde	1	4,589	745,670	4,589	100.00 %	0.62 %
Iredell	11	186,693	745,670	41,724	22.35 %	5.60 %
	13	186,693	745,670	144,969	77.65 %	19.44 %
Jackson	14	43,109	745,670	43,109	100.00 %	5.78 %
Johnston	3	215,999	745,671	111,188	51.48 %	14.91 %
	5	215,999	745,671	104,811	48.52 %	14.06 %
Jones	1	9,172	745,670	9,172	100.00 %	1.23 %
Lee	5	63,285	745,671	63,285	100.00 %	8.49 %
Lenoir	1	55,122	745,670	55,122	100.00 %	7.39 %
Lincoln	13	86,810	745,670	86,810	100.00 %	11.64 %
Macon	14	37,014	745,670	37,014	100.00 %	4.96 %
Madison	14	21,193	745,670	21,193	100.00 %	2.84 %
Martin	2	22,031	745,671	22,031	100.00 %	2.95 %
McDowell	10	44,578	745,671	34,368	77.10 %	4.61 %
	14	44,578	745,670	10,210	22.90 %	1.37 %
Mecklenburg	9	1,115,482	745,670	369,812	33.15 %	49.59 %
	12	1,115,482	745,670	745,670	66.85 %	100.00 %
Mitchell	14	14,903	745,670	14,903	100.00 %	2.00 %
Montgomery	9	25,751	745,670	25,751	100.00 %	3.45 %
Moore	6	99,727	745,671	99,727	100.00 %	13.37 %
Nash	2	94,970	745,671	94,970	100.00 %	12.74 %
New Hanover	3	225,702	745,671	225,702	100.00 %	30.27 %
Northampton	2	17,471	745,671	17,471	100.00 %	2.34 %
Onslow	1	204,576	745,670	204,576	100.00 %	27.44 %
Orange	7	148,696	745,671	148,696	100.00 %	19.94 %
Pamlico	1	12,276	745,670	12,276	100.00 %	1.65 %
Pasquotank	2	40,568	745,671	40,568	100.00 %	5.44 %
Pender	3	60,203	745,671	60,203	100.00 %	8.07 %
Perquimans	2	13,005	745,671	13,005	100.00 %	1.74 %
Person	7	39,097	745,671	39,097	100.00 %	5.24 %
Pitt	1	170,243	745,670	85,189	50.04 %	11.42 %
	2	170,243	745,671	85,054	49.96 %	11.41 %
Polk	14	19,328	745,670	19,328	100.00 %	2.59 %

County - District Report

District Plan: CCG22-3

County	District	Total County Population	Total District Population	County Pop in District	Percent of County Pop in District	Percent of District Pop in County
Randolph	11	144,171	745,670	144,171	100.00 %	19.33 %
Richmond	6	42,946	745,671	40,211	93.63 %	5.39 %
	9	42,946	745,670	2,735	6.37 %	0.37 %
Robeson	6	116,530	745,671	116,530	100.00 %	15.63 %
Rockingham	7	91,096	745,671	91,096	100.00 %	12.22 %
Rowan	11	146,875	745,670	146,875	100.00 %	19.70 %
Rutherford	13	64,444	745,670	25,819	40.06 %	3.46 %
	14	64,444	745,670	38,625	59.94 %	5.18 %
Sampson	3	59,036	745,671	59,036	100.00 %	7.92 %
Scotland	6	34,174	745,671	34,174	100.00 %	4.58 %
Stanly	9	62,504	745,670	62,504	100.00 %	8.38 %
Stokes	10	44,520	745,671	44,520	100.00 %	5.97 %
Surry	10	71,359	745,671	71,359	100.00 %	9.57 %
Swain	14	14,117	745,670	14,117	100.00 %	1.89 %
Transylvania	14	32,986	745,670	32,986	100.00 %	4.42 %
Tyrrell	1	3,245	745,670	3,245	100.00 %	0.44 %
Union	9	238,267	745,670	238,267	100.00 %	31.95 %
Vance	2	42,578	745,671	42,578	100.00 %	5.71 %
Wake	4	1,129,410	745,671	745,671	66.02 %	100.00 %
	5	1,129,410	745,671	383,739	33.98 %	51.46 %
Warren	2	18,642	745,671	18,642	100.00 %	2.50 %
Washington	2	11,003	745,671	11,003	100.00 %	1.48 %
Watauga	10	54,086	745,671	54,086	100.00 %	7.25 %
Wayne	1	117,333	745,670	93,428	79.63 %	12.53 %
	3	117,333	745,671	23,905	20.37 %	3.21 %
Wilkes	10	65,969	745,671	65,969	100.00 %	8.85 %
Wilson	2	78,784	745,671	78,784	100.00 %	10.57 %
Yadkin	10	37,214	745,671	37,214	100.00 %	4.99 %
Yancey	14	18,470	745,670	18,470	100.00 %	2.48 %
			Assigned Geography Total:	**10,439,388**		

Report display: all assigned counties

Total Counties Statewide: 100

Fully Assigned Counties: 100

Partially Assigned Counties: 0

Fully Unassigned Counties: 0

Total Districts Assigned: 14

Split Counties: 13

District - County Report

District Plan: CCG22-3

District	County	Total District Population	Total County Population	District Pop in County	Percent of District Pop in County	Percent of County Pop in District
1	Beaufort	745,670	44,652	44,652	5.99 %	100.00 %
	Carteret	745,670	67,686	67,686	9.08 %	100.00 %
	Craven	745,670	100,720	100,720	13.51 %	100.00 %
	Currituck	745,670	28,100	28,100	3.77 %	100.00 %
	Dare	745,670	36,915	36,915	4.95 %	100.00 %
	Hyde	745,670	4,589	4,589	0.62 %	100.00 %
	Jones	745,670	9,172	9,172	1.23 %	100.00 %
	Lenoir	745,670	55,122	55,122	7.39 %	100.00 %
	Onslow	745,670	204,576	204,576	27.44 %	100.00 %
	Pamlico	745,670	12,276	12,276	1.65 %	100.00 %
	Pitt	745,670	170,243	85,189	11.42 %	50.04 %
	Tyrrell	745,670	3,245	3,245	0.44 %	100.00 %
	Wayne	745,670	117,333	93,428	12.53 %	79.63 %
2	Bertie	745,671	17,934	17,934	2.41 %	100.00 %
	Camden	745,671	10,355	10,355	1.39 %	100.00 %
	Chowan	745,671	13,708	13,708	1.84 %	100.00 %
	Edgecombe	745,671	48,900	48,900	6.56 %	100.00 %
	Franklin	745,671	68,573	68,573	9.20 %	100.00 %
	Gates	745,671	10,478	10,478	1.41 %	100.00 %
	Granville	745,671	60,992	60,992	8.18 %	100.00 %
	Greene	745,671	20,451	20,451	2.74 %	100.00 %
	Halifax	745,671	48,622	48,622	6.52 %	100.00 %
	Hertford	745,671	21,552	21,552	2.89 %	100.00 %
	Martin	745,671	22,031	22,031	2.95 %	100.00 %
	Nash	745,671	94,970	94,970	12.74 %	100.00 %
	Northampton	745,671	17,471	17,471	2.34 %	100.00 %
	Pasquotank	745,671	40,568	40,568	5.44 %	100.00 %
	Perquimans	745,671	13,005	13,005	1.74 %	100.00 %
	Pitt	745,671	170,243	85,054	11.41 %	49.96 %
	Vance	745,671	42,578	42,578	5.71 %	100.00 %
	Warren	745,671	18,642	18,642	2.50 %	100.00 %
	Washington	745,671	11,003	11,003	1.48 %	100.00 %
	Wilson	745,671	78,784	78,784	10.57 %	100.00 %
3	Bladen	745,671	29,606	29,606	3.97 %	100.00 %
	Brunswick	745,671	136,693	136,693	18.33 %	100.00 %
	Columbus	745,671	50,623	50,623	6.79 %	100.00 %
	Duplin	745,671	48,715	48,715	6.53 %	100.00 %
	Johnston	745,671	215,999	111,188	14.91 %	51.48 %
	New Hanover	745,671	225,702	225,702	30.27 %	100.00 %
	Pender	745,671	60,203	60,203	8.07 %	100.00 %
	Sampson	745,671	59,036	59,036	7.92 %	100.00 %
	Wayne	745,671	117,333	23,905	3.21 %	20.37 %

District - County Report

District Plan: CCG22-3

District	County	Total District Population	Total County Population	District Pop in County	Percent of District Pop in County	Percent of County Pop in District
4	Wake	745,671	1,129,410	745,671	100.00 %	66.02 %
5	Chatham	745,671	76,285	76,285	10.23 %	100.00 %
	Durham	745,671	324,833	52,202	7.00 %	16.07 %
	Harnett	745,671	133,568	65,349	8.76 %	48.93 %
	Johnston	745,671	215,999	104,811	14.06 %	48.52 %
	Lee	745,671	63,285	63,285	8.49 %	100.00 %
	Wake	745,671	1,129,410	383,739	51.46 %	33.98 %
6	Cumberland	745,671	334,728	334,728	44.89 %	100.00 %
	Harnett	745,671	133,568	68,219	9.15 %	51.07 %
	Hoke	745,671	52,082	52,082	6.98 %	100.00 %
	Moore	745,671	99,727	99,727	13.37 %	100.00 %
	Richmond	745,671	42,946	40,211	5.39 %	93.63 %
	Robeson	745,671	116,530	116,530	15.63 %	100.00 %
	Scotland	745,671	34,174	34,174	4.58 %	100.00 %
7	Alamance	745,671	171,415	171,415	22.99 %	100.00 %
	Caswell	745,671	22,736	22,736	3.05 %	100.00 %
	Durham	745,671	324,833	272,631	36.56 %	83.93 %
	Orange	745,671	148,696	148,696	19.94 %	100.00 %
	Person	745,671	39,097	39,097	5.24 %	100.00 %
	Rockingham	745,671	91,096	91,096	12.22 %	100.00 %
8	Forsyth	745,671	382,590	204,372	27.41 %	53.42 %
	Guilford	745,671	541,299	541,299	72.59 %	100.00 %
9	Anson	745,670	22,055	22,055	2.96 %	100.00 %
	Cabarrus	745,670	225,804	24,546	3.29 %	10.87 %
	Mecklenburg	745,670	1,115,482	369,812	49.59 %	33.15 %
	Montgomery	745,670	25,751	25,751	3.45 %	100.00 %
	Richmond	745,670	42,946	2,735	0.37 %	6.37 %
	Stanly	745,670	62,504	62,504	8.38 %	100.00 %
	Union	745,670	238,267	238,267	31.95 %	100.00 %
10	Alexander	745,671	36,444	36,444	4.89 %	100.00 %
	Alleghany	745,671	10,888	10,888	1.46 %	100.00 %
	Ashe	745,671	26,577	26,577	3.56 %	100.00 %
	Avery	745,671	17,806	17,806	2.39 %	100.00 %
	Burke	745,671	87,570	87,570	11.74 %	100.00 %
	Caldwell	745,671	80,652	80,652	10.82 %	100.00 %
	Forsyth	745,671	382,590	178,218	23.90 %	46.58 %
	McDowell	745,671	44,578	34,368	4.61 %	77.10 %
	Stokes	745,671	44,520	44,520	5.97 %	100.00 %
	Surry	745,671	71,359	71,359	9.57 %	100.00 %
	Watauga	745,671	54,086	54,086	7.25 %	100.00 %
	Wilkes	745,671	65,969	65,969	8.85 %	100.00 %
	Yadkin	745,671	37,214	37,214	4.99 %	100.00 %

District - County Report

District Plan: CCG22-3

District	County	Total District Population	Total County Population	District Pop in County	Percent of District Pop in County	Percent of County Pop in District
11	Cabarrus	745,670	225,804	201,258	26.99 %	89.13 %
	Davidson	745,670	168,930	168,930	22.65 %	100.00 %
	Davie	745,670	42,712	42,712	5.73 %	100.00 %
	Iredell	745,670	186,693	41,724	5.60 %	22.35 %
	Randolph	745,670	144,171	144,171	19.33 %	100.00 %
	Rowan	745,670	146,875	146,875	19.70 %	100.00 %
12	Mecklenburg	745,670	1,115,482	745,670	100.00 %	66.85 %
13	Catawba	745,670	160,610	160,610	21.54 %	100.00 %
	Cleveland	745,670	99,519	99,519	13.35 %	100.00 %
	Gaston	745,670	227,943	227,943	30.57 %	100.00 %
	Iredell	745,670	186,693	144,969	19.44 %	77.65 %
	Lincoln	745,670	86,810	86,810	11.64 %	100.00 %
	Rutherford	745,670	64,444	25,819	3.46 %	40.06 %
14	Buncombe	745,670	269,452	269,452	36.14 %	100.00 %
	Cherokee	745,670	28,774	28,774	3.86 %	100.00 %
	Clay	745,670	11,089	11,089	1.49 %	100.00 %
	Graham	745,670	8,030	8,030	1.08 %	100.00 %
	Haywood	745,670	62,089	62,089	8.33 %	100.00 %
	Henderson	745,670	116,281	116,281	15.59 %	100.00 %
	Jackson	745,670	43,109	43,109	5.78 %	100.00 %
	Macon	745,670	37,014	37,014	4.96 %	100.00 %
	Madison	745,670	21,193	21,193	2.84 %	100.00 %
	McDowell	745,670	44,578	10,210	1.37 %	22.90 %
	Mitchell	745,670	14,903	14,903	2.00 %	100.00 %
	Polk	745,670	19,328	19,328	2.59 %	100.00 %
	Rutherford	745,670	64,444	38,625	5.18 %	59.94 %
	Swain	745,670	14,117	14,117	1.89 %	100.00 %
	Transylvania	745,670	32,986	32,986	4.42 %	100.00 %
	Yancey	745,670	18,470	18,470	2.48 %	100.00 %
			Total:	**10,439,388**		

Total Districts Assigned: 14

Total Counties Statewide: 100

Fully Assigned Counties: 100

Partially Assigned Counties: 0

Fully Unassigned Counties: 0

Split Counties: 13

Municipality - District Report

District Plan: CCG22-3

Municipality	District	Total Muni Population	Total District Population	Muni Pop in District	Percent of Muni Pop in District	Percent of District Pop in Muni
Aberdeen	6	8,516	745,671	8,516	100.00 %	1.14 %
Ahoskie	2	4,891	745,671	4,891	100.00 %	0.66 %
Alamance	7	988	745,671	988	100.00 %	0.13 %
Albemarle	9	16,432	745,670	16,432	100.00 %	2.20 %
Alliance	1	733	745,670	733	100.00 %	0.10 %
Andrews	14	1,667	745,670	1,667	100.00 %	0.22 %
Angier	5	5,265	745,671	5,265	100.00 %	0.71 %
Ansonville	9	440	745,670	440	100.00 %	0.06 %
Apex	5	58,780	745,671	58,780	100.00 %	7.88 %
Arapahoe	1	416	745,670	416	100.00 %	0.06 %
Archdale	8	11,907	745,671	380	3.19 %	0.05 %
	11	11,907	745,670	11,527	96.81 %	1.55 %
Archer Lodge	5	4,797	745,671	4,797	100.00 %	0.64 %
Asheboro	11	27,156	745,670	27,156	100.00 %	3.64 %
Asheville	14	94,589	745,670	94,589	100.00 %	12.69 %
Askewville	2	184	745,671	184	100.00 %	0.02 %
Atkinson	3	296	745,671	296	100.00 %	0.04 %
Atlantic Beach	1	1,364	745,670	1,364	100.00 %	0.18 %
Aulander	2	763	745,671	763	100.00 %	0.10 %
Aurora	1	455	745,670	455	100.00 %	0.06 %
Autryville	3	167	745,671	167	100.00 %	0.02 %
Ayden	1	4,977	745,670	4,977	100.00 %	0.67 %
Badin	9	2,024	745,670	2,024	100.00 %	0.27 %
Bailey	2	568	745,671	568	100.00 %	0.08 %
Bakersville	14	450	745,670	450	100.00 %	0.06 %
Bald Head Island	3	268	745,671	268	100.00 %	0.04 %
Banner Elk	10	1,049	745,671	1,049	100.00 %	0.14 %
Bath	1	245	745,670	245	100.00 %	0.03 %
Bayboro	1	1,161	745,670	1,161	100.00 %	0.16 %
Bear Grass	2	89	745,671	89	100.00 %	0.01 %
Beaufort	1	4,464	745,670	4,464	100.00 %	0.60 %
Beech Mountain	10	675	745,671	675	100.00 %	0.09 %
Belhaven	1	1,410	745,670	1,410	100.00 %	0.19 %
Belmont	13	15,010	745,670	15,010	100.00 %	2.01 %
Belville	3	2,406	745,671	2,406	100.00 %	0.32 %
Belwood	13	857	745,670	857	100.00 %	0.11 %
Benson	3	3,967	745,671	3,967	100.00 %	0.53 %
	5	3,967	745,671	0	0.00 %	0.00 %
Bermuda Run	11	3,120	745,670	3,120	100.00 %	0.42 %
Bessemer City	13	5,428	745,670	5,428	100.00 %	0.73 %
Bethania	10	344	745,671	344	100.00 %	0.05 %
Bethel	2	1,373	745,671	1,373	100.00 %	0.18 %

Municipality - District Report

District Plan: CCG22-3

Municipality	District	Total Muni Population	Total District Population	Muni Pop in District	Percent of Muni Pop in District	Percent of District Pop in Muni
Beulaville	3	1,116	745,671	1,116	100.00 %	0.15 %
Biltmore Forest	14	1,409	745,670	1,409	100.00 %	0.19 %
Biscoe	9	1,848	745,670	1,848	100.00 %	0.25 %
Black Creek	2	692	745,671	692	100.00 %	0.09 %
Black Mountain	14	8,426	745,670	8,426	100.00 %	1.13 %
Bladenboro	3	1,648	745,671	1,648	100.00 %	0.22 %
Blowing Rock	10	1,376	745,671	1,376	100.00 %	0.18 %
Boardman	3	166	745,671	166	100.00 %	0.02 %
Bogue	1	695	745,670	695	100.00 %	0.09 %
Boiling Spring Lakes	3	5,943	745,671	5,943	100.00 %	0.80 %
Boiling Springs	13	4,615	745,670	4,615	100.00 %	0.62 %
Bolivia	3	149	745,671	149	100.00 %	0.02 %
Bolton	3	519	745,671	519	100.00 %	0.07 %
Boone	10	19,092	745,671	19,092	100.00 %	2.56 %
Boonville	10	1,185	745,671	1,185	100.00 %	0.16 %
Bostic	13	355	745,670	355	100.00 %	0.05 %
Brevard	14	7,744	745,670	7,744	100.00 %	1.04 %
Bridgeton	1	349	745,670	349	100.00 %	0.05 %
Broadway	5	1,267	745,671	1,267	100.00 %	0.17 %
Brookford	13	442	745,670	442	100.00 %	0.06 %
Brunswick	3	973	745,671	973	100.00 %	0.13 %
Bryson City	14	1,558	745,670	1,558	100.00 %	0.21 %
Bunn	2	327	745,671	327	100.00 %	0.04 %
Burgaw	3	3,088	745,671	3,088	100.00 %	0.41 %
Burlington	7	57,303	745,671	55,481	96.82 %	7.44 %
	8	57,303	745,671	1,822	3.18 %	0.24 %
Burnsville	14	1,614	745,670	1,614	100.00 %	0.22 %
Butner	2	8,397	745,671	8,397	100.00 %	1.13 %
Cajah's Mountain	10	2,722	745,671	2,722	100.00 %	0.37 %
Calabash	3	2,011	745,671	2,011	100.00 %	0.27 %
Calypso	3	327	745,671	327	100.00 %	0.04 %
Cameron	6	244	745,671	244	100.00 %	0.03 %
Candor	6	813	745,671	0	0.00 %	0.00 %
	9	813	745,670	813	100.00 %	0.11 %
Canton	14	4,422	745,670	4,422	100.00 %	0.59 %
Cape Carteret	1	2,224	745,670	2,224	100.00 %	0.30 %
Carolina Beach	3	6,564	745,671	6,564	100.00 %	0.88 %
Carolina Shores	3	4,588	745,671	4,588	100.00 %	0.62 %
Carrboro	7	21,295	745,671	21,295	100.00 %	2.86 %
Carthage	6	2,775	745,671	2,775	100.00 %	0.37 %
Cary	4	174,721	745,671	30,544	17.48 %	4.10 %
	5	174,721	745,671	144,177	82.52 %	19.34 %

Municipality - District Report

District Plan: CCG22-3

Municipality	District	Total Muni Population	Total District Population	Muni Pop in District	Percent of Muni Pop in District	Percent of District Pop in Muni
Casar	13	305	745,670	305	100.00 %	0.04 %
Castalia	2	264	745,671	264	100.00 %	0.04 %
Caswell Beach	3	395	745,671	395	100.00 %	0.05 %
Catawba	13	702	745,670	702	100.00 %	0.09 %
Cedar Point	1	1,764	745,670	1,764	100.00 %	0.24 %
Cedar Rock	10	301	745,671	301	100.00 %	0.04 %
Cerro Gordo	3	131	745,671	131	100.00 %	0.02 %
Chadbourn	3	1,574	745,671	1,574	100.00 %	0.21 %
Chapel Hill	7	61,960	745,671	61,960	100.00 %	8.31 %
Charlotte	9	874,579	745,670	297,096	33.97 %	39.84 %
	12	874,579	745,670	577,483	66.03 %	77.44 %
Cherryville	13	6,078	745,670	6,078	100.00 %	0.82 %
Chimney Rock Village	14	140	745,670	140	100.00 %	0.02 %
China Grove	11	4,434	745,670	4,434	100.00 %	0.59 %
Chocowinity	1	722	745,670	722	100.00 %	0.10 %
Claremont	13	1,692	745,670	1,692	100.00 %	0.23 %
Clarkton	3	614	745,671	614	100.00 %	0.08 %
Clayton	4	26,307	745,671	0	0.00 %	0.00 %
	5	26,307	745,671	26,307	100.00 %	3.53 %
Clemmons	10	21,163	745,671	21,163	100.00 %	2.84 %
Cleveland	11	846	745,670	846	100.00 %	0.11 %
Clinton	3	8,383	745,671	8,383	100.00 %	1.12 %
Clyde	14	1,368	745,670	1,368	100.00 %	0.18 %
Coats	5	2,155	745,671	2,155	100.00 %	0.29 %
Cofield	2	267	745,671	267	100.00 %	0.04 %
Colerain	2	217	745,671	217	100.00 %	0.03 %
Columbia	1	610	745,670	610	100.00 %	0.08 %
Columbus	14	1,060	745,670	1,060	100.00 %	0.14 %
Como	2	67	745,671	67	100.00 %	0.01 %
Concord	9	105,240	745,670	0	0.00 %	0.00 %
	11	105,240	745,670	105,240	100.00 %	14.11 %
Conetoe	2	198	745,671	198	100.00 %	0.03 %
Connelly Springs	10	1,529	745,671	1,529	100.00 %	0.21 %
Conover	13	8,421	745,670	8,421	100.00 %	1.13 %
Conway	2	752	745,671	752	100.00 %	0.10 %
Cooleemee	11	940	745,670	940	100.00 %	0.13 %
Cornelius	12	31,412	745,670	31,412	100.00 %	4.21 %
Cove City	1	378	745,670	378	100.00 %	0.05 %
Cramerton	13	5,296	745,670	5,296	100.00 %	0.71 %
Creedmoor	2	4,866	745,671	4,866	100.00 %	0.65 %
Creswell	2	207	745,671	207	100.00 %	0.03 %
Crossnore	10	143	745,671	143	100.00 %	0.02 %

Municipality - District Report

District Plan: CCG22-3

Municipality	District	Total Muni Population	Total District Population	Muni Pop in District	Percent of Muni Pop in District	Percent of District Pop in Muni
Dallas	13	5,927	745,670	5,927	100.00 %	0.79 %
Danbury	10	189	745,671	189	100.00 %	0.03 %
Davidson	12	15,106	745,670	14,728	97.50 %	1.98 %
	13	15,106	745,670	378	2.50 %	0.05 %
Dellview	13	6	745,670	6	100.00 %	0.00 %
Denton	11	1,494	745,670	1,494	100.00 %	0.20 %
Dillsboro	14	213	745,670	213	100.00 %	0.03 %
Dobbins Heights	6	687	745,671	687	100.00 %	0.09 %
Dobson	10	1,462	745,671	1,462	100.00 %	0.20 %
Dortches	2	1,082	745,671	1,082	100.00 %	0.15 %
Dover	1	349	745,670	349	100.00 %	0.05 %
Drexel	10	1,760	745,671	1,760	100.00 %	0.24 %
Dublin	3	267	745,671	267	100.00 %	0.04 %
Duck	1	742	745,670	742	100.00 %	0.10 %
Dunn	6	8,446	745,671	8,446	100.00 %	1.13 %
Durham	4	283,506	745,671	269	0.09 %	0.04 %
	5	283,506	745,671	49,765	17.55 %	6.67 %
	7	283,506	745,671	233,472	82.35 %	31.31 %
Earl	13	198	745,670	198	100.00 %	0.03 %
East Arcadia	3	418	745,671	418	100.00 %	0.06 %
East Bend	10	634	745,671	634	100.00 %	0.09 %
East Laurinburg	6	234	745,671	234	100.00 %	0.03 %
Eastover	6	3,656	745,671	3,656	100.00 %	0.49 %
East Spencer	11	1,567	745,670	1,567	100.00 %	0.21 %
Eden	7	15,421	745,671	15,421	100.00 %	2.07 %
Edenton	2	4,460	745,671	4,460	100.00 %	0.60 %
Elizabeth City	2	18,631	745,671	18,631	100.00 %	2.50 %
Elizabethtown	3	3,296	745,671	3,296	100.00 %	0.44 %
Elkin	10	4,122	745,671	4,122	100.00 %	0.55 %
Elk Park	10	542	745,671	542	100.00 %	0.07 %
Ellenboro	13	723	745,670	723	100.00 %	0.10 %
Ellerbe	6	864	745,671	864	100.00 %	0.12 %
Elm City	2	1,218	745,671	1,218	100.00 %	0.16 %
Elon	7	11,336	745,671	11,336	100.00 %	1.52 %
Emerald Isle	1	3,847	745,670	3,847	100.00 %	0.52 %
Enfield	2	1,865	745,671	1,865	100.00 %	0.25 %
Erwin	5	4,542	745,671	0	0.00 %	0.00 %
	6	4,542	745,671	4,542	100.00 %	0.61 %
Eureka	1	214	745,670	214	100.00 %	0.03 %
Everetts	2	150	745,671	150	100.00 %	0.02 %
Fair Bluff	3	709	745,671	709	100.00 %	0.10 %
Fairmont	6	2,191	745,671	2,191	100.00 %	0.29 %

Municipality - District Report

District Plan: CCG22-3

Municipality	District	Total Muni Population	Total District Population	Muni Pop in District	Percent of Muni Pop in District	Percent of District Pop in Muni
Fairview	9	3,456	745,670	3,456	100.00 %	0.46 %
Faison	3	784	745,671	784	100.00 %	0.11 %
Faith	11	819	745,670	819	100.00 %	0.11 %
Falcon	3	324	745,671	0	0.00 %	0.00 %
	6	324	745,671	324	100.00 %	0.04 %
Falkland	2	47	745,671	47	100.00 %	0.01 %
Fallston	13	627	745,670	627	100.00 %	0.08 %
Farmville	2	4,461	745,671	4,461	100.00 %	0.60 %
Fayetteville	6	208,501	745,671	208,501	100.00 %	27.96 %
Flat Rock	14	3,486	745,670	3,486	100.00 %	0.47 %
Fletcher	14	7,987	745,670	7,987	100.00 %	1.07 %
Fontana Dam	14	13	745,670	13	100.00 %	0.00 %
Forest City	13	7,377	745,670	0	0.00 %	0.00 %
	14	7,377	745,670	7,377	100.00 %	0.99 %
Forest Hills	14	303	745,670	303	100.00 %	0.04 %
Fountain	2	385	745,671	385	100.00 %	0.05 %
Four Oaks	3	2,158	745,671	2,158	100.00 %	0.29 %
Foxfire	6	1,288	745,671	1,288	100.00 %	0.17 %
Franklin	14	4,175	745,670	4,175	100.00 %	0.56 %
Franklinton	2	2,456	745,671	2,456	100.00 %	0.33 %
Franklinville	11	1,197	745,670	1,197	100.00 %	0.16 %
Fremont	1	1,196	745,670	1,196	100.00 %	0.16 %
Fuquay-Varina	5	34,152	745,671	34,152	100.00 %	4.58 %
Gamewell	10	3,702	745,671	3,702	100.00 %	0.50 %
Garland	3	595	745,671	595	100.00 %	0.08 %
Garner	4	31,159	745,671	28,321	90.89 %	3.80 %
	5	31,159	745,671	2,838	9.11 %	0.38 %
Garysburg	2	904	745,671	904	100.00 %	0.12 %
Gaston	2	1,008	745,671	1,008	100.00 %	0.14 %
Gastonia	13	80,411	745,670	80,411	100.00 %	10.78 %
Gatesville	2	267	745,671	267	100.00 %	0.04 %
Gibson	6	449	745,671	449	100.00 %	0.06 %
Gibsonville	7	8,920	745,671	4,278	47.96 %	0.57 %
	8	8,920	745,671	4,642	52.04 %	0.62 %
Glen Alpine	10	1,529	745,671	1,529	100.00 %	0.21 %
Godwin	6	128	745,671	128	100.00 %	0.02 %
Goldsboro	1	33,657	745,670	33,656	100.00 %	4.51 %
	3	33,657	745,671	1	0.00 %	0.00 %
Goldston	5	234	745,671	234	100.00 %	0.03 %
Graham	7	17,157	745,671	17,157	100.00 %	2.30 %
Grandfather Village	10	95	745,671	95	100.00 %	0.01 %
Granite Falls	10	4,965	745,671	4,965	100.00 %	0.67 %

Municipality - District Report

District Plan: CCG22-3

Municipality	District	Total Muni Population	Total District Population	Muni Pop in District	Percent of Muni Pop in District	Percent of District Pop in Muni
Granite Quarry	11	2,984	745,670	2,984	100.00 %	0.40 %
Grantsboro	1	692	745,670	692	100.00 %	0.09 %
Greenevers	3	567	745,671	567	100.00 %	0.08 %
Green Level	7	3,152	745,671	3,152	100.00 %	0.42 %
Greensboro	8	299,035	745,671	299,035	100.00 %	40.10 %
Greenville	1	87,521	745,670	41,903	47.88 %	5.62 %
	2	87,521	745,671	45,618	52.12 %	6.12 %
Grifton	1	2,448	745,670	2,448	100.00 %	0.33 %
Grimesland	1	386	745,670	386	100.00 %	0.05 %
Grover	13	802	745,670	802	100.00 %	0.11 %
Halifax	2	170	745,671	170	100.00 %	0.02 %
Hamilton	2	306	745,671	306	100.00 %	0.04 %
Hamlet	6	6,025	745,671	6,025	100.00 %	0.81 %
Harmony	11	543	745,670	543	100.00 %	0.07 %
Harrells	3	160	745,671	160	100.00 %	0.02 %
Harrellsville	2	85	745,671	85	100.00 %	0.01 %
Harrisburg	11	18,967	745,670	18,967	100.00 %	2.54 %
Hassell	2	49	745,671	49	100.00 %	0.01 %
Havelock	1	16,621	745,670	16,621	100.00 %	2.23 %
Haw River	7	2,252	745,671	2,252	100.00 %	0.30 %
Hayesville	14	461	745,670	461	100.00 %	0.06 %
Hemby Bridge	9	1,614	745,670	1,614	100.00 %	0.22 %
Henderson	2	15,060	745,671	15,060	100.00 %	2.02 %
Hendersonville	14	15,137	745,670	15,137	100.00 %	2.03 %
Hertford	2	1,934	745,671	1,934	100.00 %	0.26 %
Hickory	10	43,490	745,671	111	0.26 %	0.01 %
	13	43,490	745,670	43,379	99.74 %	5.82 %
Highlands	14	1,072	745,670	1,072	100.00 %	0.14 %
High Point	8	114,059	745,671	107,405	94.17 %	14.40 %
	11	114,059	745,670	6,654	5.83 %	0.89 %
High Shoals	13	595	745,670	595	100.00 %	0.08 %
Hildebran	10	1,679	745,671	1,679	100.00 %	0.23 %
Hillsborough	7	9,660	745,671	9,660	100.00 %	1.30 %
Hobgood	2	268	745,671	268	100.00 %	0.04 %
Hoffman	6	418	745,671	418	100.00 %	0.06 %
Holden Beach	3	921	745,671	921	100.00 %	0.12 %
Holly Ridge	1	4,171	745,670	4,171	100.00 %	0.56 %
Holly Springs	5	41,239	745,671	41,239	100.00 %	5.53 %
Hookerton	2	413	745,671	413	100.00 %	0.06 %
Hope Mills	6	17,808	745,671	17,808	100.00 %	2.39 %
Hot Springs	14	520	745,670	520	100.00 %	0.07 %
Hudson	10	3,780	745,671	3,780	100.00 %	0.51 %

Municipality - District Report

District Plan: CCG22-3

Municipality	District	Total Muni Population	Total District Population	Muni Pop in District	Percent of Muni Pop in District	Percent of District Pop in Muni
Huntersville	12	61,376	745,670	61,376	100.00 %	8.23 %
Indian Beach	1	223	745,670	223	100.00 %	0.03 %
Indian Trail	9	39,997	745,670	39,997	100.00 %	5.36 %
Jackson	2	430	745,671	430	100.00 %	0.06 %
Jacksonville	1	72,723	745,670	72,723	100.00 %	9.75 %
Jamestown	8	3,668	745,671	3,668	100.00 %	0.49 %
Jamesville	2	424	745,671	424	100.00 %	0.06 %
Jefferson	10	1,622	745,671	1,622	100.00 %	0.22 %
Jonesville	10	2,308	745,671	2,308	100.00 %	0.31 %
Kannapolis	11	53,114	745,670	53,114	100.00 %	7.12 %
Kelford	2	203	745,671	203	100.00 %	0.03 %
Kenansville	3	770	745,671	770	100.00 %	0.10 %
Kenly	2	1,491	745,671	198	13.28 %	0.03 %
	3	1,491	745,671	1,293	86.72 %	0.17 %
Kernersville	8	26,449	745,671	26,449	100.00 %	3.55 %
Kill Devil Hills	1	7,656	745,670	7,656	100.00 %	1.03 %
King	10	7,197	745,671	7,197	100.00 %	0.97 %
Kings Mountain	13	11,142	745,670	11,142	100.00 %	1.49 %
Kingstown	13	656	745,670	656	100.00 %	0.09 %
Kinston	1	19,900	745,670	19,900	100.00 %	2.67 %
Kittrell	2	132	745,671	132	100.00 %	0.02 %
Kitty Hawk	1	3,689	745,670	3,689	100.00 %	0.49 %
Knightdale	4	19,435	745,671	19,435	100.00 %	2.61 %
Kure Beach	3	2,191	745,671	2,191	100.00 %	0.29 %
La Grange	1	2,595	745,670	2,595	100.00 %	0.35 %
Lake Lure	14	1,365	745,670	1,365	100.00 %	0.18 %
Lake Park	9	3,269	745,670	3,269	100.00 %	0.44 %
Lake Santeetlah	14	38	745,670	38	100.00 %	0.01 %
Lake Waccamaw	3	1,296	745,671	1,296	100.00 %	0.17 %
Landis	11	3,690	745,670	3,690	100.00 %	0.49 %
Lansing	10	126	745,671	126	100.00 %	0.02 %
Lasker	2	64	745,671	64	100.00 %	0.01 %
Lattimore	13	406	745,670	406	100.00 %	0.05 %
Laurel Park	14	2,250	745,670	2,250	100.00 %	0.30 %
Laurinburg	6	14,978	745,671	14,978	100.00 %	2.01 %
Lawndale	13	570	745,670	570	100.00 %	0.08 %
Leggett	2	37	745,671	37	100.00 %	0.00 %
Leland	3	22,908	745,671	22,908	100.00 %	3.07 %
Lenoir	10	18,352	745,671	18,352	100.00 %	2.46 %
Lewiston Woodville	2	426	745,671	426	100.00 %	0.06 %
Lewisville	10	13,381	745,671	13,381	100.00 %	1.79 %
Lexington	11	19,632	745,670	19,632	100.00 %	2.63 %

Municipality - District Report

District Plan: CCG22-3

Municipality	District	Total Muni Population	Total District Population	Muni Pop in District	Percent of Muni Pop in District	Percent of District Pop in Muni
Liberty	11	2,655	745,670	2,655	100.00 %	0.36 %
Lilesville	9	395	745,670	395	100.00 %	0.05 %
Lillington	5	4,735	745,671	3,853	81.37 %	0.52 %
	6	4,735	745,671	882	18.63 %	0.12 %
Lincolnton	13	11,091	745,670	11,091	100.00 %	1.49 %
Linden	6	136	745,671	136	100.00 %	0.02 %
Littleton	2	559	745,671	559	100.00 %	0.07 %
Locust	9	4,537	745,670	4,537	100.00 %	0.61 %
Long View	10	5,088	745,671	735	14.45 %	0.10 %
	13	5,088	745,670	4,353	85.55 %	0.58 %
Louisburg	2	3,064	745,671	3,064	100.00 %	0.41 %
Love Valley	11	154	745,670	154	100.00 %	0.02 %
Lowell	13	3,654	745,670	3,654	100.00 %	0.49 %
Lucama	2	1,036	745,671	1,036	100.00 %	0.14 %
Lumber Bridge	6	82	745,671	82	100.00 %	0.01 %
Lumberton	6	19,025	745,671	19,025	100.00 %	2.55 %
McAdenville	13	890	745,670	890	100.00 %	0.12 %
Macclesfield	2	413	745,671	413	100.00 %	0.06 %
McDonald	6	94	745,671	94	100.00 %	0.01 %
McFarlan	9	94	745,670	94	100.00 %	0.01 %
Macon	2	110	745,671	110	100.00 %	0.01 %
Madison	7	2,129	745,671	2,129	100.00 %	0.29 %
Maggie Valley	14	1,687	745,670	1,687	100.00 %	0.23 %
Magnolia	3	831	745,671	831	100.00 %	0.11 %
Maiden	13	3,736	745,670	3,736	100.00 %	0.50 %
Manteo	1	1,600	745,670	1,600	100.00 %	0.21 %
Marietta	6	111	745,671	111	100.00 %	0.01 %
Marion	10	7,717	745,671	7,717	100.00 %	1.03 %
Marshall	14	777	745,670	777	100.00 %	0.10 %
Mars Hill	14	2,007	745,670	2,007	100.00 %	0.27 %
Marshville	9	2,522	745,670	2,522	100.00 %	0.34 %
Marvin	9	6,358	745,670	6,358	100.00 %	0.85 %
Matthews	9	29,435	745,670	29,435	100.00 %	3.95 %
Maxton	6	2,110	745,671	2,110	100.00 %	0.28 %
Mayodan	7	2,418	745,671	2,418	100.00 %	0.32 %
Maysville	1	818	745,670	818	100.00 %	0.11 %
Mebane	7	17,797	745,671	17,797	100.00 %	2.39 %
Mesic	1	144	745,670	144	100.00 %	0.02 %
Micro	3	458	745,671	458	100.00 %	0.06 %
Middleburg	2	101	745,671	101	100.00 %	0.01 %
Middlesex	2	912	745,671	912	100.00 %	0.12 %
Midland	9	4,684	745,670	4,684	100.00 %	0.63 %

Municipality - District Report

District Plan: CCG22-3

Municipality	District	Total Muni Population	Total District Population	Muni Pop in District	Percent of Muni Pop in District	Percent of District Pop in Muni
Midway	11	4,742	745,670	4,742	100.00 %	0.64 %
Mills River	14	7,078	745,670	7,078	100.00 %	0.95 %
Milton	7	155	745,671	155	100.00 %	0.02 %
Mineral Springs	9	3,159	745,670	3,159	100.00 %	0.42 %
Minnesott Beach	1	530	745,670	530	100.00 %	0.07 %
Mint Hill	9	26,450	745,670	26,450	100.00 %	3.55 %
Misenheimer	9	650	745,670	650	100.00 %	0.09 %
Mocksville	11	5,900	745,670	5,900	100.00 %	0.79 %
Momeyer	2	277	745,671	277	100.00 %	0.04 %
Monroe	9	34,562	745,670	34,562	100.00 %	4.64 %
Montreat	14	901	745,670	901	100.00 %	0.12 %
Mooresboro	13	293	745,670	293	100.00 %	0.04 %
Mooresville	13	50,193	745,670	50,193	100.00 %	6.73 %
Morehead City	1	9,556	745,670	9,556	100.00 %	1.28 %
Morganton	10	17,474	745,671	17,474	100.00 %	2.34 %
Morrisville	5	29,630	745,671	29,630	100.00 %	3.97 %
Morven	9	329	745,670	329	100.00 %	0.04 %
Mount Airy	10	10,676	745,671	10,676	100.00 %	1.43 %
Mount Gilead	9	1,171	745,670	1,171	100.00 %	0.16 %
Mount Holly	13	17,703	745,670	17,703	100.00 %	2.37 %
Mount Olive	1	4,198	745,670	22	0.52 %	0.00 %
	3	4,198	745,671	4,176	99.48 %	0.56 %
Mount Pleasant	9	1,671	745,670	1,671	100.00 %	0.22 %
Murfreesboro	2	2,619	745,671	2,619	100.00 %	0.35 %
Murphy	14	1,608	745,670	1,608	100.00 %	0.22 %
Nags Head	1	3,168	745,670	3,168	100.00 %	0.42 %
Nashville	2	5,632	745,671	5,632	100.00 %	0.76 %
Navassa	3	1,367	745,671	1,367	100.00 %	0.18 %
New Bern	1	31,291	745,670	31,291	100.00 %	4.20 %
Newland	10	715	745,671	715	100.00 %	0.10 %
New London	9	607	745,670	607	100.00 %	0.08 %
Newport	1	4,364	745,670	4,364	100.00 %	0.59 %
Newton	13	13,148	745,670	13,148	100.00 %	1.76 %
Newton Grove	3	585	745,671	585	100.00 %	0.08 %
Norlina	2	920	745,671	920	100.00 %	0.12 %
Norman	6	100	745,671	100	100.00 %	0.01 %
North Topsail Beach	1	1,005	745,670	1,005	100.00 %	0.13 %
Northwest	3	703	745,671	703	100.00 %	0.09 %
North Wilkesboro	10	4,382	745,671	4,382	100.00 %	0.59 %
Norwood	9	2,367	745,670	2,367	100.00 %	0.32 %
Oakboro	9	2,128	745,670	2,128	100.00 %	0.29 %
Oak City	2	266	745,671	266	100.00 %	0.04 %

Municipality - District Report

District Plan: CCG22-3

Municipality	District	Total Muni Population	Total District Population	Muni Pop in District	Percent of Muni Pop in District	Percent of District Pop in Muni
Oak Island	3	8,396	745,671	8,396	100.00 %	1.13 %
Oak Ridge	8	7,474	745,671	7,474	100.00 %	1.00 %
Ocean Isle Beach	3	867	745,671	867	100.00 %	0.12 %
Old Fort	14	811	745,670	811	100.00 %	0.11 %
Oriental	1	880	745,670	880	100.00 %	0.12 %
Orrum	6	59	745,671	59	100.00 %	0.01 %
Ossipee	7	536	745,671	536	100.00 %	0.07 %
Oxford	2	8,628	745,671	8,628	100.00 %	1.16 %
Pantego	1	164	745,670	164	100.00 %	0.02 %
Parkton	6	504	745,671	504	100.00 %	0.07 %
Parmele	2	243	745,671	243	100.00 %	0.03 %
Patterson Springs	13	571	745,670	571	100.00 %	0.08 %
Peachland	9	390	745,670	390	100.00 %	0.05 %
Peletier	1	769	745,670	769	100.00 %	0.10 %
Pembroke	6	2,823	745,671	2,823	100.00 %	0.38 %
Pikeville	1	712	745,670	712	100.00 %	0.10 %
Pilot Mountain	10	1,440	745,671	1,440	100.00 %	0.19 %
Pinebluff	6	1,473	745,671	1,473	100.00 %	0.20 %
Pinehurst	6	17,581	745,671	17,581	100.00 %	2.36 %
Pine Knoll Shores	1	1,388	745,670	1,388	100.00 %	0.19 %
Pine Level	3	2,046	745,671	2,046	100.00 %	0.27 %
Pinetops	2	1,200	745,671	1,200	100.00 %	0.16 %
Pineville	12	10,602	745,670	10,602	100.00 %	1.42 %
Pink Hill	1	451	745,670	451	100.00 %	0.06 %
Pittsboro	5	4,537	745,671	4,537	100.00 %	0.61 %
Pleasant Garden	8	5,000	745,671	5,000	100.00 %	0.67 %
Plymouth	2	3,320	745,671	3,320	100.00 %	0.45 %
Polkton	9	2,250	745,670	2,250	100.00 %	0.30 %
Polkville	13	516	745,670	516	100.00 %	0.07 %
Pollocksville	1	268	745,670	268	100.00 %	0.04 %
Powellsville	2	189	745,671	189	100.00 %	0.03 %
Princeton	3	1,315	745,671	1,315	100.00 %	0.18 %
Princeville	2	1,254	745,671	1,254	100.00 %	0.17 %
Proctorville	6	121	745,671	121	100.00 %	0.02 %
Raeford	6	4,559	745,671	4,559	100.00 %	0.61 %
Raleigh	4	467,665	745,671	466,106	99.67 %	62.51 %
	5	467,665	745,671	233	0.05 %	0.03 %
	7	467,665	745,671	1,326	0.28 %	0.18 %
Ramseur	11	1,774	745,670	1,774	100.00 %	0.24 %
Randleman	11	4,595	745,670	4,595	100.00 %	0.62 %
Ranlo	13	4,511	745,670	4,511	100.00 %	0.60 %
Raynham	6	60	745,671	60	100.00 %	0.01 %

Municipality - District Report

District Plan: CCG22-3

Municipality	District	Total Muni Population	Total District Population	Muni Pop in District	Percent of Muni Pop in District	Percent of District Pop in Muni
Red Cross	9	762	745,670	762	100.00 %	0.10 %
Red Oak	2	3,342	745,671	3,342	100.00 %	0.45 %
Red Springs	6	3,087	745,671	3,087	100.00 %	0.41 %
Reidsville	7	14,583	745,671	14,583	100.00 %	1.96 %
Rennert	6	275	745,671	275	100.00 %	0.04 %
Rhodhiss	10	997	745,671	997	100.00 %	0.13 %
Richfield	9	582	745,670	582	100.00 %	0.08 %
Richlands	1	2,287	745,670	2,287	100.00 %	0.31 %
Rich Square	2	894	745,671	894	100.00 %	0.12 %
River Bend	1	2,902	745,670	2,902	100.00 %	0.39 %
Roanoke Rapids	2	15,229	745,671	15,229	100.00 %	2.04 %
Robbins	6	1,168	745,671	1,168	100.00 %	0.16 %
Robbinsville	14	597	745,670	597	100.00 %	0.08 %
Robersonville	2	1,269	745,671	1,269	100.00 %	0.17 %
Rockingham	6	9,243	745,671	9,243	100.00 %	1.24 %
Rockwell	11	2,302	745,670	2,302	100.00 %	0.31 %
Rocky Mount	2	54,341	745,671	54,341	100.00 %	7.29 %
Rolesville	4	9,475	745,671	9,475	100.00 %	1.27 %
Ronda	10	438	745,671	438	100.00 %	0.06 %
Roper	2	485	745,671	485	100.00 %	0.07 %
Roseboro	3	1,163	745,671	1,163	100.00 %	0.16 %
Rose Hill	3	1,371	745,671	1,371	100.00 %	0.18 %
Rosman	14	701	745,670	701	100.00 %	0.09 %
Rowland	6	885	745,671	885	100.00 %	0.12 %
Roxboro	7	8,134	745,671	8,134	100.00 %	1.09 %
Roxobel	2	187	745,671	187	100.00 %	0.03 %
Rural Hall	10	3,351	745,671	3,351	100.00 %	0.45 %
Ruth	14	347	745,670	347	100.00 %	0.05 %
Rutherford College	10	1,226	745,671	1,226	100.00 %	0.16 %
Rutherfordton	14	3,640	745,670	3,640	100.00 %	0.49 %
St. Helena	3	417	745,671	417	100.00 %	0.06 %
St. James	3	6,529	745,671	6,529	100.00 %	0.88 %
St. Pauls	6	2,045	745,671	2,045	100.00 %	0.27 %
Salemburg	3	457	745,671	457	100.00 %	0.06 %
Salisbury	11	35,540	745,670	35,540	100.00 %	4.77 %
Saluda	14	631	745,670	631	100.00 %	0.08 %
Sandy Creek	3	248	745,671	248	100.00 %	0.03 %
Sandyfield	3	430	745,671	430	100.00 %	0.06 %
Sanford	5	30,261	745,671	30,261	100.00 %	4.06 %
Saratoga	2	353	745,671	353	100.00 %	0.05 %
Sawmills	10	5,020	745,671	5,020	100.00 %	0.67 %
Scotland Neck	2	1,640	745,671	1,640	100.00 %	0.22 %

Municipality - District Report

District Plan: CCG22-3

Municipality	District	Total Muni Population	Total District Population	Muni Pop in District	Percent of Muni Pop in District	Percent of District Pop in Muni
Seaboard	2	542	745,671	542	100.00 %	0.07 %
Seagrove	11	235	745,670	235	100.00 %	0.03 %
Sedalia	8	676	745,671	676	100.00 %	0.09 %
Selma	3	6,317	745,671	6,317	100.00 %	0.85 %
Seven Devils	10	313	745,671	313	100.00 %	0.04 %
Seven Springs	1	55	745,670	55	100.00 %	0.01 %
Severn	2	191	745,671	191	100.00 %	0.03 %
Shallotte	3	4,185	745,671	4,185	100.00 %	0.56 %
Sharpsburg	2	1,697	745,671	1,697	100.00 %	0.23 %
Shelby	13	21,918	745,670	21,918	100.00 %	2.94 %
Siler City	5	7,702	745,671	7,702	100.00 %	1.03 %
Simpson	1	390	745,670	390	100.00 %	0.05 %
Sims	2	275	745,671	275	100.00 %	0.04 %
Smithfield	3	11,292	745,671	11,292	100.00 %	1.51 %
Snow Hill	2	1,481	745,671	1,481	100.00 %	0.20 %
Southern Pines	6	15,545	745,671	15,545	100.00 %	2.08 %
Southern Shores	1	3,090	745,670	3,090	100.00 %	0.41 %
Southport	3	3,971	745,671	3,971	100.00 %	0.53 %
Sparta	10	1,834	745,671	1,834	100.00 %	0.25 %
Speed	2	63	745,671	63	100.00 %	0.01 %
Spencer	11	3,308	745,670	3,308	100.00 %	0.44 %
Spencer Mountain	13	0	745,670	0	0.00 %	0.00 %
Spindale	14	4,225	745,670	4,225	100.00 %	0.57 %
Spring Hope	2	1,309	745,671	1,309	100.00 %	0.18 %
Spring Lake	6	11,660	745,671	11,660	100.00 %	1.56 %
Spruce Pine	14	2,194	745,670	2,194	100.00 %	0.29 %
Staley	11	397	745,670	397	100.00 %	0.05 %
Stallings	9	16,112	745,670	16,112	100.00 %	2.16 %
Stanfield	9	1,585	745,670	1,585	100.00 %	0.21 %
Stanley	13	3,963	745,670	3,963	100.00 %	0.53 %
Stantonsburg	2	762	745,671	762	100.00 %	0.10 %
Star	9	806	745,670	806	100.00 %	0.11 %
Statesville	11	28,419	745,670	480	1.69 %	0.06 %
	13	28,419	745,670	27,939	98.31 %	3.75 %
Stedman	6	1,277	745,671	1,277	100.00 %	0.17 %
Stem	2	960	745,671	960	100.00 %	0.13 %
Stokesdale	8	5,924	745,671	5,924	100.00 %	0.79 %
Stoneville	7	1,308	745,671	1,308	100.00 %	0.18 %
Stonewall	1	214	745,670	214	100.00 %	0.03 %
Stovall	2	324	745,671	324	100.00 %	0.04 %
Sugar Mountain	10	371	745,671	371	100.00 %	0.05 %
Summerfield	8	10,951	745,671	10,951	100.00 %	1.47 %

Municipality - District Report

District Plan: CCG22-3

Municipality	District	Total Muni Population	Total District Population	Muni Pop in District	Percent of Muni Pop in District	Percent of District Pop in Muni
Sunset Beach	3	4,175	745,671	4,175	100.00 %	0.56 %
Surf City	1	3,867	745,670	334	8.64 %	0.04 %
	3	3,867	745,671	3,533	91.36 %	0.47 %
Swansboro	1	3,744	745,670	3,744	100.00 %	0.50 %
Swepsonville	7	2,445	745,671	2,445	100.00 %	0.33 %
Sylva	14	2,578	745,670	2,578	100.00 %	0.35 %
Tabor City	3	3,781	745,671	3,781	100.00 %	0.51 %
Tarboro	2	10,721	745,671	10,721	100.00 %	1.44 %
Tar Heel	3	90	745,671	90	100.00 %	0.01 %
Taylorsville	10	2,320	745,671	2,320	100.00 %	0.31 %
Taylortown	6	634	745,671	634	100.00 %	0.09 %
Teachey	3	448	745,671	448	100.00 %	0.06 %
Thomasville	11	27,183	745,670	27,183	100.00 %	3.65 %
Tobaccoville	10	2,578	745,671	2,578	100.00 %	0.35 %
Topsail Beach	3	461	745,671	461	100.00 %	0.06 %
Trenton	1	238	745,670	238	100.00 %	0.03 %
Trent Woods	1	4,074	745,670	4,074	100.00 %	0.55 %
Trinity	11	7,006	745,670	7,006	100.00 %	0.94 %
Troutman	13	3,698	745,670	3,698	100.00 %	0.50 %
Troy	9	2,850	745,670	2,850	100.00 %	0.38 %
Tryon	14	1,562	745,670	1,562	100.00 %	0.21 %
Turkey	3	213	745,671	213	100.00 %	0.03 %
Unionville	9	6,643	745,670	6,643	100.00 %	0.89 %
Valdese	10	4,689	745,671	4,689	100.00 %	0.63 %
Vanceboro	1	869	745,670	869	100.00 %	0.12 %
Vandemere	1	246	745,670	246	100.00 %	0.03 %
Varnamtown	3	525	745,671	525	100.00 %	0.07 %
Vass	6	952	745,671	952	100.00 %	0.13 %
Waco	13	310	745,670	310	100.00 %	0.04 %
Wade	6	638	745,671	638	100.00 %	0.09 %
Wadesboro	9	5,008	745,670	5,008	100.00 %	0.67 %
Wagram	6	615	745,671	615	100.00 %	0.08 %
Wake Forest	2	47,601	745,671	1,504	3.16 %	0.20 %
	4	47,601	745,671	46,097	96.84 %	6.18 %
Walkertown	8	5,692	745,671	5,692	100.00 %	0.76 %
Wallace	3	3,413	745,671	3,413	100.00 %	0.46 %
Wallburg	11	3,051	745,670	3,051	100.00 %	0.41 %
Walnut Cove	10	1,586	745,671	1,586	100.00 %	0.21 %
Walnut Creek	1	1,084	745,670	1,084	100.00 %	0.15 %
Walstonburg	2	193	745,671	193	100.00 %	0.03 %
Warrenton	2	851	745,671	851	100.00 %	0.11 %
Warsaw	3	2,733	745,671	2,733	100.00 %	0.37 %

Municipality - District Report

District Plan: CCG22-3

Municipality	District	Total Muni Population	Total District Population	Muni Pop in District	Percent of Muni Pop in District	Percent of District Pop in Muni
Washington	1	9,875	745,670	9,875	100.00 %	1.32 %
Washington Park	1	392	745,670	392	100.00 %	0.05 %
Watha	3	181	745,671	181	100.00 %	0.02 %
Waxhaw	9	20,534	745,670	20,534	100.00 %	2.75 %
Waynesville	14	10,140	745,670	10,140	100.00 %	1.36 %
Weaverville	14	4,567	745,670	4,567	100.00 %	0.61 %
Webster	14	372	745,670	372	100.00 %	0.05 %
Weddington	9	13,181	745,670	13,181	100.00 %	1.77 %
Weldon	2	1,444	745,671	1,444	100.00 %	0.19 %
Wendell	4	9,793	745,671	9,793	100.00 %	1.31 %
Wentworth	7	2,662	745,671	2,662	100.00 %	0.36 %
Wesley Chapel	9	8,681	745,670	8,681	100.00 %	1.16 %
West Jefferson	10	1,279	745,671	1,279	100.00 %	0.17 %
Whispering Pines	6	4,987	745,671	4,987	100.00 %	0.67 %
Whitakers	2	627	745,671	627	100.00 %	0.08 %
White Lake	3	843	745,671	843	100.00 %	0.11 %
Whiteville	3	4,766	745,671	4,766	100.00 %	0.64 %
Whitsett	8	584	745,671	584	100.00 %	0.08 %
Wilkesboro	10	3,687	745,671	3,687	100.00 %	0.49 %
Williamston	2	5,248	745,671	5,248	100.00 %	0.70 %
Wilmington	3	115,451	745,671	115,451	100.00 %	15.48 %
Wilson	2	47,851	745,671	47,851	100.00 %	6.42 %
Wilson's Mills	3	2,534	745,671	2,534	100.00 %	0.34 %
	5	2,534	745,671	0	0.00 %	0.00 %
Windsor	2	3,582	745,671	3,582	100.00 %	0.48 %
Winfall	2	555	745,671	555	100.00 %	0.07 %
Wingate	9	4,055	745,670	4,055	100.00 %	0.54 %
Winston-Salem	8	249,545	745,671	138,601	55.54 %	18.59 %
	10	249,545	745,671	110,944	44.46 %	14.88 %
Winterville	2	10,462	745,671	10,462	100.00 %	1.40 %
Winton	2	629	745,671	629	100.00 %	0.08 %
Woodfin	14	7,936	745,670	7,936	100.00 %	1.06 %
Woodland	2	557	745,671	557	100.00 %	0.07 %
Wrightsville Beach	3	2,473	745,671	2,473	100.00 %	0.33 %
Yadkinville	10	2,995	745,671	2,995	100.00 %	0.40 %
Yanceyville	7	1,937	745,671	1,937	100.00 %	0.26 %
Youngsville	2	2,016	745,671	2,016	100.00 %	0.27 %
Zebulon	3	6,903	745,671	0	0.00 %	0.00 %
	4	6,903	745,671	6,903	100.00 %	0.93 %
			Assigned Geography Total:	**6,017,605**		

Municipality - District Report

District Plan: CCG22-3

Report display: all municipalities
Total Municipalities Statewide: 553
Fully Assigned Municipalities: 553
Partially Assigned Municipalities: 0
Fully Unassigned Municipalities: 0
Total Districts Assigned: 14
Split Municipalities: 30
Splits Involving Population: 21

Municipality by County - District Report

District Plan: CCG22-3

Municipality	District	Total Muni Population	Total District Population	Muni Pop in District	Percent of Muni Pop in District	Percent of District Pop in Muni
Aberdeen	6	8,516	745,671	8,516	100.00 %	1.14 %
Ahoskie	2	4,891	745,671	4,891	100.00 %	0.66 %
Alamance	7	988	745,671	988	100.00 %	0.13 %
Albemarle	9	16,432	745,670	16,432	100.00 %	2.20 %
Alliance	1	733	745,670	733	100.00 %	0.10 %
Andrews	14	1,667	745,670	1,667	100.00 %	0.22 %
Angier (Harnett)	5	4,709	745,671	4,709	100.00 %	0.63 %
Angier (Wake)	5	556	745,671	556	100.00 %	0.07 %
Ansonville	9	440	745,670	440	100.00 %	0.06 %
Apex	5	58,780	745,671	58,780	100.00 %	7.88 %
Arapahoe	1	416	745,670	416	100.00 %	0.06 %
Archdale (Guilford)	8	380	745,671	380	100.00 %	0.05 %
Archdale (Randolph)	11	11,527	745,670	11,527	100.00 %	1.55 %
Archer Lodge	5	4,797	745,671	4,797	100.00 %	0.64 %
Asheboro	11	27,156	745,670	27,156	100.00 %	3.64 %
Asheville	14	94,589	745,670	94,589	100.00 %	12.69 %
Askewville	2	184	745,671	184	100.00 %	0.02 %
Atkinson	3	296	745,671	296	100.00 %	0.04 %
Atlantic Beach	1	1,364	745,670	1,364	100.00 %	0.18 %
Aulander	2	763	745,671	763	100.00 %	0.10 %
Aurora	1	455	745,670	455	100.00 %	0.06 %
Autryville	3	167	745,671	167	100.00 %	0.02 %
Ayden	1	4,977	745,670	4,977	100.00 %	0.67 %
Badin	9	2,024	745,670	2,024	100.00 %	0.27 %
Bailey	2	568	745,671	568	100.00 %	0.08 %
Bakersville	14	450	745,670	450	100.00 %	0.06 %
Bald Head Island	3	268	745,671	268	100.00 %	0.04 %
Banner Elk	10	1,049	745,671	1,049	100.00 %	0.14 %
Bath	1	245	745,670	245	100.00 %	0.03 %
Bayboro	1	1,161	745,670	1,161	100.00 %	0.16 %
Bear Grass	2	89	745,671	89	100.00 %	0.01 %
Beaufort	1	4,464	745,670	4,464	100.00 %	0.60 %
Beech Mountain (Avery)	10	62	745,671	62	100.00 %	0.01 %
Beech Mountain (Watauga)	10	613	745,671	613	100.00 %	0.08 %
Belhaven	1	1,410	745,670	1,410	100.00 %	0.19 %
Belmont	13	15,010	745,670	15,010	100.00 %	2.01 %
Belville	3	2,406	745,671	2,406	100.00 %	0.32 %
Belwood	13	857	745,670	857	100.00 %	0.11 %
Benson (Harnett)	5	0	745,671	0	0.00 %	0.00 %
Benson (Johnston)	3	3,967	745,671	3,967	100.00 %	0.53 %
Bermuda Run	11	3,120	745,670	3,120	100.00 %	0.42 %

Municipality by County - District Report

District Plan: CCG22-3

Municipality	District	Total Muni Population	Total District Population	Muni Pop in District	Percent of Muni Pop in District	Percent of District Pop in Muni
Bessemer City	13	5,428	745,670	5,428	100.00 %	0.73 %
Bethania	10	344	745,671	344	100.00 %	0.05 %
Bethel	2	1,373	745,671	1,373	100.00 %	0.18 %
Beulaville	3	1,116	745,671	1,116	100.00 %	0.15 %
Biltmore Forest	14	1,409	745,670	1,409	100.00 %	0.19 %
Biscoe	9	1,848	745,670	1,848	100.00 %	0.25 %
Black Creek	2	692	745,671	692	100.00 %	0.09 %
Black Mountain	14	8,426	745,670	8,426	100.00 %	1.13 %
Bladenboro	3	1,648	745,671	1,648	100.00 %	0.22 %
Blowing Rock (Caldwell)	10	91	745,671	91	100.00 %	0.01 %
Blowing Rock (Watauga)	10	1,285	745,671	1,285	100.00 %	0.17 %
Boardman	3	166	745,671	166	100.00 %	0.02 %
Bogue	1	695	745,670	695	100.00 %	0.09 %
Boiling Spring Lakes	3	5,943	745,671	5,943	100.00 %	0.80 %
Boiling Springs	13	4,615	745,670	4,615	100.00 %	0.62 %
Bolivia	3	149	745,671	149	100.00 %	0.02 %
Bolton	3	519	745,671	519	100.00 %	0.07 %
Boone	10	19,092	745,671	19,092	100.00 %	2.56 %
Boonville	10	1,185	745,671	1,185	100.00 %	0.16 %
Bostic	13	355	745,670	355	100.00 %	0.05 %
Brevard	14	7,744	745,670	7,744	100.00 %	1.04 %
Bridgeton	1	349	745,670	349	100.00 %	0.05 %
Broadway (Harnett)	5	0	745,671	0	0.00 %	0.00 %
Broadway (Lee)	5	1,267	745,671	1,267	100.00 %	0.17 %
Brookford	13	442	745,670	442	100.00 %	0.06 %
Brunswick	3	973	745,671	973	100.00 %	0.13 %
Bryson City	14	1,558	745,670	1,558	100.00 %	0.21 %
Bunn	2	327	745,671	327	100.00 %	0.04 %
Burgaw	3	3,088	745,671	3,088	100.00 %	0.41 %
Burlington (Alamance)	7	55,481	745,671	55,481	100.00 %	7.44 %
Burlington (Guilford)	8	1,822	745,671	1,822	100.00 %	0.24 %
Burnsville	14	1,614	745,670	1,614	100.00 %	0.22 %
Butner	2	8,397	745,671	8,397	100.00 %	1.13 %
Cajah's Mountain	10	2,722	745,671	2,722	100.00 %	0.37 %
Calabash	3	2,011	745,671	2,011	100.00 %	0.27 %
Calypso	3	327	745,671	327	100.00 %	0.04 %
Cameron	6	244	745,671	244	100.00 %	0.03 %
Candor (Montgomery)	9	813	745,670	813	100.00 %	0.11 %
Candor (Moore)	6	0	745,671	0	0.00 %	0.00 %
Canton	14	4,422	745,670	4,422	100.00 %	0.59 %
Cape Carteret	1	2,224	745,670	2,224	100.00 %	0.30 %

Municipality by County - District Report

District Plan: CCG22-3

Municipality	District	Total Muni Population	Total District Population	Muni Pop in District	Percent of Muni Pop in District	Percent of District Pop in Muni
Carolina Beach	3	6,564	745,671	6,564	100.00 %	0.88 %
Carolina Shores	3	4,588	745,671	4,588	100.00 %	0.62 %
Carrboro	7	21,295	745,671	21,295	100.00 %	2.86 %
Carthage	6	2,775	745,671	2,775	100.00 %	0.37 %
Cary (Chatham)	5	3,709	745,671	3,709	100.00 %	0.50 %
Cary (Wake)	4	171,012	745,671	30,544	17.86 %	4.10 %
	5	171,012	745,671	140,468	82.14 %	18.84 %
Casar	13	305	745,670	305	100.00 %	0.04 %
Castalia	2	264	745,671	264	100.00 %	0.04 %
Caswell Beach	3	395	745,671	395	100.00 %	0.05 %
Catawba	13	702	745,670	702	100.00 %	0.09 %
Cedar Point	1	1,764	745,670	1,764	100.00 %	0.24 %
Cedar Rock	10	301	745,671	301	100.00 %	0.04 %
Cerro Gordo	3	131	745,671	131	100.00 %	0.02 %
Chadbourn	3	1,574	745,671	1,574	100.00 %	0.21 %
Chapel Hill (Durham)	7	2,906	745,671	2,906	100.00 %	0.39 %
Chapel Hill (Orange)	7	59,054	745,671	59,054	100.00 %	7.92 %
Charlotte	9	874,579	745,670	297,096	33.97 %	39.84 %
	12	874,579	745,670	577,483	66.03 %	77.44 %
Cherryville	13	6,078	745,670	6,078	100.00 %	0.82 %
Chimney Rock Village	14	140	745,670	140	100.00 %	0.02 %
China Grove	11	4,434	745,670	4,434	100.00 %	0.59 %
Chocowinity	1	722	745,670	722	100.00 %	0.10 %
Claremont	13	1,692	745,670	1,692	100.00 %	0.23 %
Clarkton	3	614	745,671	614	100.00 %	0.08 %
Clayton (Johnston)	5	26,307	745,671	26,307	100.00 %	3.53 %
Clayton (Wake)	4	0	745,671	0	0.00 %	0.00 %
Clemmons	10	21,163	745,671	21,163	100.00 %	2.84 %
Cleveland	11	846	745,670	846	100.00 %	0.11 %
Clinton	3	8,383	745,671	8,383	100.00 %	1.12 %
Clyde	14	1,368	745,670	1,368	100.00 %	0.18 %
Coats	5	2,155	745,671	2,155	100.00 %	0.29 %
Cofield	2	267	745,671	267	100.00 %	0.04 %
Colerain	2	217	745,671	217	100.00 %	0.03 %
Columbia	1	610	745,670	610	100.00 %	0.08 %
Columbus	14	1,060	745,670	1,060	100.00 %	0.14 %
Como	2	67	745,671	67	100.00 %	0.01 %
Concord	9	105,240	745,670	0	0.00 %	0.00 %
	11	105,240	745,670	105,240	100.00 %	14.11 %
Conetoe	2	198	745,671	198	100.00 %	0.03 %
Connelly Springs	10	1,529	745,671	1,529	100.00 %	0.21 %

Municipality by County - District Report

District Plan: CCG22-3

Municipality	District	Total Muni Population	Total District Population	Muni Pop in District	Percent of Muni Pop in District	Percent of District Pop in Muni
Conover	13	8,421	745,670	8,421	100.00 %	1.13 %
Conway	2	752	745,671	752	100.00 %	0.10 %
Cooleemee	11	940	745,670	940	100.00 %	0.13 %
Cornelius	12	31,412	745,670	31,412	100.00 %	4.21 %
Cove City	1	378	745,670	378	100.00 %	0.05 %
Cramerton	13	5,296	745,670	5,296	100.00 %	0.71 %
Creedmoor	2	4,866	745,671	4,866	100.00 %	0.65 %
Creswell	2	207	745,671	207	100.00 %	0.03 %
Crossnore	10	143	745,671	143	100.00 %	0.02 %
Dallas	13	5,927	745,670	5,927	100.00 %	0.79 %
Danbury	10	189	745,671	189	100.00 %	0.03 %
Davidson (Iredell)	13	378	745,670	378	100.00 %	0.05 %
Davidson (Mecklenburg)	12	14,728	745,670	14,728	100.00 %	1.98 %
Dellview	13	6	745,670	6	100.00 %	0.00 %
Denton	11	1,494	745,670	1,494	100.00 %	0.20 %
Dillsboro	14	213	745,670	213	100.00 %	0.03 %
Dobbins Heights	6	687	745,671	687	100.00 %	0.09 %
Dobson	10	1,462	745,671	1,462	100.00 %	0.20 %
Dortches	2	1,082	745,671	1,082	100.00 %	0.15 %
Dover	1	349	745,670	349	100.00 %	0.05 %
Drexel	10	1,760	745,671	1,760	100.00 %	0.24 %
Dublin	3	267	745,671	267	100.00 %	0.04 %
Duck	1	742	745,670	742	100.00 %	0.10 %
Dunn	6	8,446	745,671	8,446	100.00 %	1.13 %
Durham (Durham)	5	283,093	745,671	49,765	17.58 %	6.67 %
	7	283,093	745,671	233,328	82.42 %	31.29 %
Durham (Orange)	7	144	745,671	144	100.00 %	0.02 %
Durham (Wake)	4	269	745,671	269	100.00 %	0.04 %
	5	269	745,671	0	0.00 %	0.00 %
Earl	13	198	745,670	198	100.00 %	0.03 %
East Arcadia	3	418	745,671	418	100.00 %	0.06 %
East Bend	10	634	745,671	634	100.00 %	0.09 %
East Laurinburg	6	234	745,671	234	100.00 %	0.03 %
East Spencer	11	1,567	745,670	1,567	100.00 %	0.21 %
Eastover	6	3,656	745,671	3,656	100.00 %	0.49 %
Eden	7	15,421	745,671	15,421	100.00 %	2.07 %
Edenton	2	4,460	745,671	4,460	100.00 %	0.60 %
Elizabeth City (Camden)	2	38	745,671	38	100.00 %	0.01 %
Elizabeth City (Pasquotank)	2	18,593	745,671	18,593	100.00 %	2.49 %
Elizabethtown	3	3,296	745,671	3,296	100.00 %	0.44 %
Elk Park	10	542	745,671	542	100.00 %	0.07 %

Municipality by County - District Report

District Plan: CCG22-3

Municipality	District	Total Muni Population	Total District Population	Muni Pop in District	Percent of Muni Pop in District	Percent of District Pop in Muni
Elkin (Surry)	10	4,049	745,671	4,049	100.00 %	0.54 %
Elkin (Wilkes)	10	73	745,671	73	100.00 %	0.01 %
Ellenboro	13	723	745,670	723	100.00 %	0.10 %
Ellerbe	6	864	745,671	864	100.00 %	0.12 %
Elm City (Nash)	2	0	745,671	0	0.00 %	0.00 %
Elm City (Wilson)	2	1,218	745,671	1,218	100.00 %	0.16 %
Elon	7	11,336	745,671	11,336	100.00 %	1.52 %
Emerald Isle	1	3,847	745,670	3,847	100.00 %	0.52 %
Enfield	2	1,865	745,671	1,865	100.00 %	0.25 %
Erwin	5	4,542	745,671	0	0.00 %	0.00 %
	6	4,542	745,671	4,542	100.00 %	0.61 %
Eureka	1	214	745,670	214	100.00 %	0.03 %
Everetts	2	150	745,671	150	100.00 %	0.02 %
Fair Bluff	3	709	745,671	709	100.00 %	0.10 %
Fairmont	6	2,191	745,671	2,191	100.00 %	0.29 %
Fairview	9	3,456	745,670	3,456	100.00 %	0.46 %
Faison (Duplin)	3	784	745,671	784	100.00 %	0.11 %
Faison (Sampson)	3	0	745,671	0	0.00 %	0.00 %
Faith	11	819	745,670	819	100.00 %	0.11 %
Falcon (Cumberland)	6	324	745,671	324	100.00 %	0.04 %
Falcon (Sampson)	3	0	745,671	0	0.00 %	0.00 %
Falkland	2	47	745,671	47	100.00 %	0.01 %
Fallston	13	627	745,670	627	100.00 %	0.08 %
Farmville	2	4,461	745,671	4,461	100.00 %	0.60 %
Fayetteville	6	208,501	745,671	208,501	100.00 %	27.96 %
Flat Rock	14	3,486	745,670	3,486	100.00 %	0.47 %
Fletcher	14	7,987	745,670	7,987	100.00 %	1.07 %
Fontana Dam	14	13	745,670	13	100.00 %	0.00 %
Forest City	13	7,377	745,670	0	0.00 %	0.00 %
	14	7,377	745,670	7,377	100.00 %	0.99 %
Forest Hills	14	303	745,670	303	100.00 %	0.04 %
Fountain	2	385	745,671	385	100.00 %	0.05 %
Four Oaks	3	2,158	745,671	2,158	100.00 %	0.29 %
Foxfire	6	1,288	745,671	1,288	100.00 %	0.17 %
Franklin	14	4,175	745,670	4,175	100.00 %	0.56 %
Franklinton	2	2,456	745,671	2,456	100.00 %	0.33 %
Franklinville	11	1,197	745,670	1,197	100.00 %	0.16 %
Fremont	1	1,196	745,670	1,196	100.00 %	0.16 %
Fuquay-Varina (Harnett)	5	0	745,671	0	0.00 %	0.00 %
Fuquay-Varina (Wake)	5	34,152	745,671	34,152	100.00 %	4.58 %
Gamewell	10	3,702	745,671	3,702	100.00 %	0.50 %

Municipality by County - District Report

District Plan: CCG22-3

Municipality	District	Total Muni Population	Total District Population	Muni Pop in District	Percent of Muni Pop in District	Percent of District Pop in Muni
Garland	3	595	745,671	595	100.00 %	0.08 %
Garner	4	31,159	745,671	28,321	90.89 %	3.80 %
	5	31,159	745,671	2,838	9.11 %	0.38 %
Garysburg	2	904	745,671	904	100.00 %	0.12 %
Gaston	2	1,008	745,671	1,008	100.00 %	0.14 %
Gastonia	13	80,411	745,670	80,411	100.00 %	10.78 %
Gatesville	2	267	745,671	267	100.00 %	0.04 %
Gibson	6	449	745,671	449	100.00 %	0.06 %
Gibsonville (Alamance)	7	4,278	745,671	4,278	100.00 %	0.57 %
Gibsonville (Guilford)	8	4,642	745,671	4,642	100.00 %	0.62 %
Glen Alpine	10	1,529	745,671	1,529	100.00 %	0.21 %
Godwin	6	128	745,671	128	100.00 %	0.02 %
Goldsboro	1	33,657	745,670	33,656	100.00 %	4.51 %
	3	33,657	745,671	1	0.00 %	0.00 %
Goldston	5	234	745,671	234	100.00 %	0.03 %
Graham	7	17,157	745,671	17,157	100.00 %	2.30 %
Grandfather Village	10	95	745,671	95	100.00 %	0.01 %
Granite Falls	10	4,965	745,671	4,965	100.00 %	0.67 %
Granite Quarry	11	2,984	745,670	2,984	100.00 %	0.40 %
Grantsboro	1	692	745,670	692	100.00 %	0.09 %
Green Level	7	3,152	745,671	3,152	100.00 %	0.42 %
Greenevers	3	567	745,671	567	100.00 %	0.08 %
Greensboro	8	299,035	745,671	299,035	100.00 %	40.10 %
Greenville	1	87,521	745,670	41,903	47.88 %	5.62 %
	2	87,521	745,671	45,618	52.12 %	6.12 %
Grifton (Lenoir)	1	147	745,670	147	100.00 %	0.02 %
Grifton (Pitt)	1	2,301	745,670	2,301	100.00 %	0.31 %
Grimesland	1	386	745,670	386	100.00 %	0.05 %
Grover	13	802	745,670	802	100.00 %	0.11 %
Halifax	2	170	745,671	170	100.00 %	0.02 %
Hamilton	2	306	745,671	306	100.00 %	0.04 %
Hamlet	6	6,025	745,671	6,025	100.00 %	0.81 %
Harmony	11	543	745,670	543	100.00 %	0.07 %
Harrells (Duplin)	3	0	745,671	0	0.00 %	0.00 %
Harrells (Sampson)	3	160	745,671	160	100.00 %	0.02 %
Harrellsville	2	85	745,671	85	100.00 %	0.01 %
Harrisburg	11	18,967	745,670	18,967	100.00 %	2.54 %
Hassell	2	49	745,671	49	100.00 %	0.01 %
Havelock	1	16,621	745,670	16,621	100.00 %	2.23 %
Haw River	7	2,252	745,671	2,252	100.00 %	0.30 %
Hayesville	14	461	745,670	461	100.00 %	0.06 %

Municipality by County - District Report

District Plan: CCG22-3

Municipality	District	Total Muni Population	Total District Population	Muni Pop in District	Percent of Muni Pop in District	Percent of District Pop in Muni
Hemby Bridge	9	1,614	745,670	1,614	100.00 %	0.22 %
Henderson	2	15,060	745,671	15,060	100.00 %	2.02 %
Hendersonville	14	15,137	745,670	15,137	100.00 %	2.03 %
Hertford	2	1,934	745,671	1,934	100.00 %	0.26 %
Hickory (Burke)	10	79	745,671	79	100.00 %	0.01 %
Hickory (Caldwell)	10	32	745,671	32	100.00 %	0.00 %
Hickory (Catawba)	13	43,379	745,670	43,379	100.00 %	5.82 %
High Point (Davidson)	11	6,646	745,670	6,646	100.00 %	0.89 %
High Point (Forsyth)	8	84	745,671	84	100.00 %	0.01 %
High Point (Guilford)	8	107,321	745,671	107,321	100.00 %	14.39 %
High Point (Randolph)	11	8	745,670	8	100.00 %	0.00 %
High Shoals	13	595	745,670	595	100.00 %	0.08 %
Highlands (Jackson)	14	12	745,670	12	100.00 %	0.00 %
Highlands (Macon)	14	1,060	745,670	1,060	100.00 %	0.14 %
Hildebran	10	1,679	745,671	1,679	100.00 %	0.23 %
Hillsborough	7	9,660	745,671	9,660	100.00 %	1.30 %
Hobgood	2	268	745,671	268	100.00 %	0.04 %
Hoffman	6	418	745,671	418	100.00 %	0.06 %
Holden Beach	3	921	745,671	921	100.00 %	0.12 %
Holly Ridge	1	4,171	745,670	4,171	100.00 %	0.56 %
Holly Springs	5	41,239	745,671	41,239	100.00 %	5.53 %
Hookerton	2	413	745,671	413	100.00 %	0.06 %
Hope Mills	6	17,808	745,671	17,808	100.00 %	2.39 %
Hot Springs	14	520	745,670	520	100.00 %	0.07 %
Hudson	10	3,780	745,671	3,780	100.00 %	0.51 %
Huntersville	12	61,376	745,670	61,376	100.00 %	8.23 %
Indian Beach	1	223	745,670	223	100.00 %	0.03 %
Indian Trail	9	39,997	745,670	39,997	100.00 %	5.36 %
Jackson	2	430	745,671	430	100.00 %	0.06 %
Jacksonville	1	72,723	745,670	72,723	100.00 %	9.75 %
Jamestown	8	3,668	745,671	3,668	100.00 %	0.49 %
Jamesville	2	424	745,671	424	100.00 %	0.06 %
Jefferson	10	1,622	745,671	1,622	100.00 %	0.22 %
Jonesville	10	2,308	745,671	2,308	100.00 %	0.31 %
Kannapolis (Cabarrus)	11	42,846	745,670	42,846	100.00 %	5.75 %
Kannapolis (Rowan)	11	10,268	745,670	10,268	100.00 %	1.38 %
Kelford	2	203	745,671	203	100.00 %	0.03 %
Kenansville	3	770	745,671	770	100.00 %	0.10 %
Kenly (Johnston)	3	1,293	745,671	1,293	100.00 %	0.17 %
Kenly (Wilson)	2	198	745,671	198	100.00 %	0.03 %
Kernersville (Forsyth)	8	25,947	745,671	25,947	100.00 %	3.48 %

Municipality by County - District Report

District Plan: CCG22-3

Municipality	District	Total Muni Population	Total District Population	Muni Pop in District	Percent of Muni Pop in District	Percent of District Pop in Muni
Kernersville (Guilford)	8	502	745,671	502	100.00 %	0.07 %
Kill Devil Hills	1	7,656	745,670	7,656	100.00 %	1.03 %
King (Forsyth)	10	591	745,671	591	100.00 %	0.08 %
King (Stokes)	10	6,606	745,671	6,606	100.00 %	0.89 %
Kings Mountain (Cleveland)	13	10,032	745,670	10,032	100.00 %	1.35 %
Kings Mountain (Gaston)	13	1,110	745,670	1,110	100.00 %	0.15 %
Kingstown	13	656	745,670	656	100.00 %	0.09 %
Kinston	1	19,900	745,670	19,900	100.00 %	2.67 %
Kittrell	2	132	745,671	132	100.00 %	0.02 %
Kitty Hawk	1	3,689	745,670	3,689	100.00 %	0.49 %
Knightdale	4	19,435	745,671	19,435	100.00 %	2.61 %
Kure Beach	3	2,191	745,671	2,191	100.00 %	0.29 %
La Grange	1	2,595	745,670	2,595	100.00 %	0.35 %
Lake Lure	14	1,365	745,670	1,365	100.00 %	0.18 %
Lake Park	9	3,269	745,670	3,269	100.00 %	0.44 %
Lake Santeetlah	14	38	745,670	38	100.00 %	0.01 %
Lake Waccamaw	3	1,296	745,671	1,296	100.00 %	0.17 %
Landis	11	3,690	745,670	3,690	100.00 %	0.49 %
Lansing	10	126	745,671	126	100.00 %	0.02 %
Lasker	2	64	745,671	64	100.00 %	0.01 %
Lattimore	13	406	745,670	406	100.00 %	0.05 %
Laurel Park	14	2,250	745,670	2,250	100.00 %	0.30 %
Laurinburg	6	14,978	745,671	14,978	100.00 %	2.01 %
Lawndale	13	570	745,670	570	100.00 %	0.08 %
Leggett	2	37	745,671	37	100.00 %	0.00 %
Leland	3	22,908	745,671	22,908	100.00 %	3.07 %
Lenoir	10	18,352	745,671	18,352	100.00 %	2.46 %
Lewiston Woodville	2	426	745,671	426	100.00 %	0.06 %
Lewisville	10	13,381	745,671	13,381	100.00 %	1.79 %
Lexington	11	19,632	745,670	19,632	100.00 %	2.63 %
Liberty	11	2,655	745,670	2,655	100.00 %	0.36 %
Lilesville	9	395	745,670	395	100.00 %	0.05 %
Lillington	5	4,735	745,671	3,853	81.37 %	0.52 %
	6	4,735	745,671	882	18.63 %	0.12 %
Lincolnton	13	11,091	745,670	11,091	100.00 %	1.49 %
Linden	6	136	745,671	136	100.00 %	0.02 %
Littleton	2	559	745,671	559	100.00 %	0.07 %
Locust (Cabarrus)	9	541	745,670	541	100.00 %	0.07 %
Locust (Stanly)	9	3,996	745,670	3,996	100.00 %	0.54 %
Long View (Burke)	10	735	745,671	735	100.00 %	0.10 %
Long View (Catawba)	13	4,353	745,670	4,353	100.00 %	0.58 %

Municipality by County - District Report

District Plan: CCG22-3

Municipality	District	Total Muni Population	Total District Population	Muni Pop in District	Percent of Muni Pop in District	Percent of District Pop in Muni
Louisburg	2	3,064	745,671	3,064	100.00 %	0.41 %
Love Valley	11	154	745,670	154	100.00 %	0.02 %
Lowell	13	3,654	745,670	3,654	100.00 %	0.49 %
Lucama	2	1,036	745,671	1,036	100.00 %	0.14 %
Lumber Bridge	6	82	745,671	82	100.00 %	0.01 %
Lumberton	6	19,025	745,671	19,025	100.00 %	2.55 %
Macclesfield	2	413	745,671	413	100.00 %	0.06 %
Macon	2	110	745,671	110	100.00 %	0.01 %
Madison	7	2,129	745,671	2,129	100.00 %	0.29 %
Maggie Valley	14	1,687	745,670	1,687	100.00 %	0.23 %
Magnolia	3	831	745,671	831	100.00 %	0.11 %
Maiden (Catawba)	13	3,736	745,670	3,736	100.00 %	0.50 %
Maiden (Lincoln)	13	0	745,670	0	0.00 %	0.00 %
Manteo	1	1,600	745,670	1,600	100.00 %	0.21 %
Marietta	6	111	745,671	111	100.00 %	0.01 %
Marion	10	7,717	745,671	7,717	100.00 %	1.03 %
Mars Hill	14	2,007	745,670	2,007	100.00 %	0.27 %
Marshall	14	777	745,670	777	100.00 %	0.10 %
Marshville	9	2,522	745,670	2,522	100.00 %	0.34 %
Marvin	9	6,358	745,670	6,358	100.00 %	0.85 %
Matthews	9	29,435	745,670	29,435	100.00 %	3.95 %
Maxton (Robeson)	6	1,902	745,671	1,902	100.00 %	0.26 %
Maxton (Scotland)	6	208	745,671	208	100.00 %	0.03 %
Mayodan	7	2,418	745,671	2,418	100.00 %	0.32 %
Maysville	1	818	745,670	818	100.00 %	0.11 %
McAdenville	13	890	745,670	890	100.00 %	0.12 %
McDonald	6	94	745,671	94	100.00 %	0.01 %
McFarlan	9	94	745,670	94	100.00 %	0.01 %
Mebane (Alamance)	7	14,626	745,671	14,626	100.00 %	1.96 %
Mebane (Orange)	7	3,171	745,671	3,171	100.00 %	0.43 %
Mesic	1	144	745,670	144	100.00 %	0.02 %
Micro	3	458	745,671	458	100.00 %	0.06 %
Middleburg	2	101	745,671	101	100.00 %	0.01 %
Middlesex	2	912	745,671	912	100.00 %	0.12 %
Midland (Cabarrus)	9	4,684	745,670	4,684	100.00 %	0.63 %
Midland (Mecklenburg)	9	0	745,670	0	0.00 %	0.00 %
Midway	11	4,742	745,670	4,742	100.00 %	0.64 %
Mills River	14	7,078	745,670	7,078	100.00 %	0.95 %
Milton	7	155	745,671	155	100.00 %	0.02 %
Mineral Springs	9	3,159	745,670	3,159	100.00 %	0.42 %
Minnesott Beach	1	530	745,670	530	100.00 %	0.07 %

Municipality by County - District Report

District Plan: CCG22-3

Municipality	District	Total Muni Population	Total District Population	Muni Pop in District	Percent of Muni Pop in District	Percent of District Pop in Muni
Mint Hill (Mecklenburg)	9	26,444	745,670	26,444	100.00 %	3.55 %
Mint Hill (Union)	9	6	745,670	6	100.00 %	0.00 %
Misenheimer	9	650	745,670	650	100.00 %	0.09 %
Mocksville	11	5,900	745,670	5,900	100.00 %	0.79 %
Momeyer	2	277	745,671	277	100.00 %	0.04 %
Monroe	9	34,562	745,670	34,562	100.00 %	4.64 %
Montreat	14	901	745,670	901	100.00 %	0.12 %
Mooresboro	13	293	745,670	293	100.00 %	0.04 %
Mooresville	13	50,193	745,670	50,193	100.00 %	6.73 %
Morehead City	1	9,556	745,670	9,556	100.00 %	1.28 %
Morganton	10	17,474	745,671	17,474	100.00 %	2.34 %
Morrisville (Durham)	5	207	745,671	207	100.00 %	0.03 %
Morrisville (Wake)	5	29,423	745,671	29,423	100.00 %	3.95 %
Morven	9	329	745,670	329	100.00 %	0.04 %
Mount Airy	10	10,676	745,671	10,676	100.00 %	1.43 %
Mount Gilead	9	1,171	745,670	1,171	100.00 %	0.16 %
Mount Holly	13	17,703	745,670	17,703	100.00 %	2.37 %
Mount Olive (Duplin)	3	5	745,671	5	100.00 %	0.00 %
Mount Olive (Wayne)	1	4,193	745,670	22	0.52 %	0.00 %
	3	4,193	745,671	4,171	99.48 %	0.56 %
Mount Pleasant	9	1,671	745,670	1,671	100.00 %	0.22 %
Murfreesboro	2	2,619	745,671	2,619	100.00 %	0.35 %
Murphy	14	1,608	745,670	1,608	100.00 %	0.22 %
Nags Head	1	3,168	745,670	3,168	100.00 %	0.42 %
Nashville	2	5,632	745,671	5,632	100.00 %	0.76 %
Navassa	3	1,367	745,671	1,367	100.00 %	0.18 %
New Bern	1	31,291	745,670	31,291	100.00 %	4.20 %
New London	9	607	745,670	607	100.00 %	0.08 %
Newland	10	715	745,671	715	100.00 %	0.10 %
Newport	1	4,364	745,670	4,364	100.00 %	0.59 %
Newton	13	13,148	745,670	13,148	100.00 %	1.76 %
Newton Grove	3	585	745,671	585	100.00 %	0.08 %
Norlina	2	920	745,671	920	100.00 %	0.12 %
Norman	6	100	745,671	100	100.00 %	0.01 %
North Topsail Beach	1	1,005	745,670	1,005	100.00 %	0.13 %
North Wilkesboro	10	4,382	745,671	4,382	100.00 %	0.59 %
Northwest	3	703	745,671	703	100.00 %	0.09 %
Norwood	9	2,367	745,670	2,367	100.00 %	0.32 %
Oak City	2	266	745,671	266	100.00 %	0.04 %
Oak Island	3	8,396	745,671	8,396	100.00 %	1.13 %
Oak Ridge	8	7,474	745,671	7,474	100.00 %	1.00 %

Municipality by County - District Report

District Plan: CCG22-3

Municipality	District	Total Muni Population	Total District Population	Muni Pop in District	Percent of Muni Pop in District	Percent of District Pop in Muni
Oakboro	9	2,128	745,670	2,128	100.00 %	0.29 %
Ocean Isle Beach	3	867	745,671	867	100.00 %	0.12 %
Old Fort	14	811	745,670	811	100.00 %	0.11 %
Oriental	1	880	745,670	880	100.00 %	0.12 %
Orrum	6	59	745,671	59	100.00 %	0.01 %
Ossipee	7	536	745,671	536	100.00 %	0.07 %
Oxford	2	8,628	745,671	8,628	100.00 %	1.16 %
Pantego	1	164	745,670	164	100.00 %	0.02 %
Parkton	6	504	745,671	504	100.00 %	0.07 %
Parmele	2	243	745,671	243	100.00 %	0.03 %
Patterson Springs	13	571	745,670	571	100.00 %	0.08 %
Peachland	9	390	745,670	390	100.00 %	0.05 %
Peletier	1	769	745,670	769	100.00 %	0.10 %
Pembroke	6	2,823	745,671	2,823	100.00 %	0.38 %
Pikeville	1	712	745,670	712	100.00 %	0.10 %
Pilot Mountain	10	1,440	745,671	1,440	100.00 %	0.19 %
Pine Knoll Shores	1	1,388	745,670	1,388	100.00 %	0.19 %
Pine Level	3	2,046	745,671	2,046	100.00 %	0.27 %
Pinebluff	6	1,473	745,671	1,473	100.00 %	0.20 %
Pinehurst	6	17,581	745,671	17,581	100.00 %	2.36 %
Pinetops	2	1,200	745,671	1,200	100.00 %	0.16 %
Pineville	12	10,602	745,670	10,602	100.00 %	1.42 %
Pink Hill	1	451	745,670	451	100.00 %	0.06 %
Pittsboro	5	4,537	745,671	4,537	100.00 %	0.61 %
Pleasant Garden	8	5,000	745,671	5,000	100.00 %	0.67 %
Plymouth	2	3,320	745,671	3,320	100.00 %	0.45 %
Polkton	9	2,250	745,670	2,250	100.00 %	0.30 %
Polkville	13	516	745,670	516	100.00 %	0.07 %
Pollocksville	1	268	745,670	268	100.00 %	0.04 %
Powellsville	2	189	745,671	189	100.00 %	0.03 %
Princeton	3	1,315	745,671	1,315	100.00 %	0.18 %
Princeville	2	1,254	745,671	1,254	100.00 %	0.17 %
Proctorville	6	121	745,671	121	100.00 %	0.02 %
Raeford	6	4,559	745,671	4,559	100.00 %	0.61 %
Raleigh (Durham)	5	1,559	745,671	233	14.95 %	0.03 %
	7	1,559	745,671	1,326	85.05 %	0.18 %
Raleigh (Wake)	4	466,106	745,671	466,106	100.00 %	62.51 %
Ramseur	11	1,774	745,670	1,774	100.00 %	0.24 %
Randleman	11	4,595	745,670	4,595	100.00 %	0.62 %
Ranlo	13	4,511	745,670	4,511	100.00 %	0.60 %
Raynham	6	60	745,671	60	100.00 %	0.01 %

Municipality by County - District Report

District Plan: CCG22-3

Municipality	District	Total Muni Population	Total District Population	Muni Pop in District	Percent of Muni Pop in District	Percent of District Pop in Muni
Red Cross	9	762	745,670	762	100.00 %	0.10 %
Red Oak	2	3,342	745,671	3,342	100.00 %	0.45 %
Red Springs (Hoke)	6	0	745,671	0	0.00 %	0.00 %
Red Springs (Robeson)	6	3,087	745,671	3,087	100.00 %	0.41 %
Reidsville	7	14,583	745,671	14,583	100.00 %	1.96 %
Rennert	6	275	745,671	275	100.00 %	0.04 %
Rhodhiss (Burke)	10	639	745,671	639	100.00 %	0.09 %
Rhodhiss (Caldwell)	10	358	745,671	358	100.00 %	0.05 %
Rich Square	2	894	745,671	894	100.00 %	0.12 %
Richfield	9	582	745,670	582	100.00 %	0.08 %
Richlands	1	2,287	745,670	2,287	100.00 %	0.31 %
River Bend	1	2,902	745,670	2,902	100.00 %	0.39 %
Roanoke Rapids	2	15,229	745,671	15,229	100.00 %	2.04 %
Robbins	6	1,168	745,671	1,168	100.00 %	0.16 %
Robbinsville	14	597	745,670	597	100.00 %	0.08 %
Robersonville	2	1,269	745,671	1,269	100.00 %	0.17 %
Rockingham	6	9,243	745,671	9,243	100.00 %	1.24 %
Rockwell	11	2,302	745,670	2,302	100.00 %	0.31 %
Rocky Mount (Edgecombe)	2	15,414	745,671	15,414	100.00 %	2.07 %
Rocky Mount (Nash)	2	38,927	745,671	38,927	100.00 %	5.22 %
Rolesville	4	9,475	745,671	9,475	100.00 %	1.27 %
Ronda	10	438	745,671	438	100.00 %	0.06 %
Roper	2	485	745,671	485	100.00 %	0.07 %
Rose Hill	3	1,371	745,671	1,371	100.00 %	0.18 %
Roseboro	3	1,163	745,671	1,163	100.00 %	0.16 %
Rosman	14	701	745,670	701	100.00 %	0.09 %
Rowland	6	885	745,671	885	100.00 %	0.12 %
Roxboro	7	8,134	745,671	8,134	100.00 %	1.09 %
Roxobel	2	187	745,671	187	100.00 %	0.03 %
Rural Hall	10	3,351	745,671	3,351	100.00 %	0.45 %
Ruth	14	347	745,670	347	100.00 %	0.05 %
Rutherford College (Burke)	10	1,226	745,671	1,226	100.00 %	0.16 %
Rutherford College (Caldwell)	10	0	745,671	0	0.00 %	0.00 %
Rutherfordton	14	3,640	745,670	3,640	100.00 %	0.49 %
Salemburg	3	457	745,671	457	100.00 %	0.06 %
Salisbury	11	35,540	745,670	35,540	100.00 %	4.77 %
Saluda (Henderson)	14	11	745,670	11	100.00 %	0.00 %
Saluda (Polk)	14	620	745,670	620	100.00 %	0.08 %
Sandy Creek	3	248	745,671	248	100.00 %	0.03 %
Sandyfield	3	430	745,671	430	100.00 %	0.06 %
Sanford	5	30,261	745,671	30,261	100.00 %	4.06 %

Municipality by County - District Report

District Plan: CCG22-3

Municipality	District	Total Muni Population	Total District Population	Muni Pop in District	Percent of Muni Pop in District	Percent of District Pop in Muni
Saratoga	2	353	745,671	353	100.00 %	0.05 %
Sawmills	10	5,020	745,671	5,020	100.00 %	0.67 %
Scotland Neck	2	1,640	745,671	1,640	100.00 %	0.22 %
Seaboard	2	542	745,671	542	100.00 %	0.07 %
Seagrove	11	235	745,670	235	100.00 %	0.03 %
Sedalia	8	676	745,671	676	100.00 %	0.09 %
Selma	3	6,317	745,671	6,317	100.00 %	0.85 %
Seven Devils (Avery)	10	38	745,671	38	100.00 %	0.01 %
Seven Devils (Watauga)	10	275	745,671	275	100.00 %	0.04 %
Seven Springs	1	55	745,670	55	100.00 %	0.01 %
Severn	2	191	745,671	191	100.00 %	0.03 %
Shallotte	3	4,185	745,671	4,185	100.00 %	0.56 %
Sharpsburg (Edgecombe)	2	215	745,671	215	100.00 %	0.03 %
Sharpsburg (Nash)	2	1,061	745,671	1,061	100.00 %	0.14 %
Sharpsburg (Wilson)	2	421	745,671	421	100.00 %	0.06 %
Shelby	13	21,918	745,670	21,918	100.00 %	2.94 %
Siler City	5	7,702	745,671	7,702	100.00 %	1.03 %
Simpson	1	390	745,670	390	100.00 %	0.05 %
Sims	2	275	745,671	275	100.00 %	0.04 %
Smithfield	3	11,292	745,671	11,292	100.00 %	1.51 %
Snow Hill	2	1,481	745,671	1,481	100.00 %	0.20 %
Southern Pines	6	15,545	745,671	15,545	100.00 %	2.08 %
Southern Shores	1	3,090	745,670	3,090	100.00 %	0.41 %
Southport	3	3,971	745,671	3,971	100.00 %	0.53 %
Sparta	10	1,834	745,671	1,834	100.00 %	0.25 %
Speed	2	63	745,671	63	100.00 %	0.01 %
Spencer	11	3,308	745,670	3,308	100.00 %	0.44 %
Spencer Mountain	13	0	745,670	0	0.00 %	0.00 %
Spindale	14	4,225	745,670	4,225	100.00 %	0.57 %
Spring Hope	2	1,309	745,671	1,309	100.00 %	0.18 %
Spring Lake	6	11,660	745,671	11,660	100.00 %	1.56 %
Spruce Pine	14	2,194	745,670	2,194	100.00 %	0.29 %
St. Helena	3	417	745,671	417	100.00 %	0.06 %
St. James	3	6,529	745,671	6,529	100.00 %	0.88 %
St. Pauls	6	2,045	745,671	2,045	100.00 %	0.27 %
Staley	11	397	745,670	397	100.00 %	0.05 %
Stallings (Mecklenburg)	9	384	745,670	384	100.00 %	0.05 %
Stallings (Union)	9	15,728	745,670	15,728	100.00 %	2.11 %
Stanfield	9	1,585	745,670	1,585	100.00 %	0.21 %
Stanley	13	3,963	745,670	3,963	100.00 %	0.53 %
Stantonsburg	2	762	745,671	762	100.00 %	0.10 %

Municipality by County - District Report

District Plan: CCG22-3

Municipality	District	Total Muni Population	Total District Population	Muni Pop in District	Percent of Muni Pop in District	Percent of District Pop in Muni
Star	9	806	745,670	806	100.00 %	0.11 %
Statesville	11	28,419	745,670	480	1.69 %	0.06 %
	13	28,419	745,670	27,939	98.31 %	3.75 %
Stedman	6	1,277	745,671	1,277	100.00 %	0.17 %
Stem	2	960	745,671	960	100.00 %	0.13 %
Stokesdale	8	5,924	745,671	5,924	100.00 %	0.79 %
Stoneville	7	1,308	745,671	1,308	100.00 %	0.18 %
Stonewall	1	214	745,670	214	100.00 %	0.03 %
Stovall	2	324	745,671	324	100.00 %	0.04 %
Sugar Mountain	10	371	745,671	371	100.00 %	0.05 %
Summerfield	8	10,951	745,671	10,951	100.00 %	1.47 %
Sunset Beach	3	4,175	745,671	4,175	100.00 %	0.56 %
Surf City (Onslow)	1	334	745,670	334	100.00 %	0.04 %
Surf City (Pender)	3	3,533	745,671	3,533	100.00 %	0.47 %
Swansboro	1	3,744	745,670	3,744	100.00 %	0.50 %
Swepsonville	7	2,445	745,671	2,445	100.00 %	0.33 %
Sylva	14	2,578	745,670	2,578	100.00 %	0.35 %
Tabor City	3	3,781	745,671	3,781	100.00 %	0.51 %
Tar Heel	3	90	745,671	90	100.00 %	0.01 %
Tarboro	2	10,721	745,671	10,721	100.00 %	1.44 %
Taylorsville	10	2,320	745,671	2,320	100.00 %	0.31 %
Taylortown	6	634	745,671	634	100.00 %	0.09 %
Teachey	3	448	745,671	448	100.00 %	0.06 %
Thomasville (Davidson)	11	26,662	745,670	26,662	100.00 %	3.58 %
Thomasville (Randolph)	11	521	745,670	521	100.00 %	0.07 %
Tobaccoville (Forsyth)	10	2,578	745,671	2,578	100.00 %	0.35 %
Tobaccoville (Stokes)	10	0	745,671	0	0.00 %	0.00 %
Topsail Beach	3	461	745,671	461	100.00 %	0.06 %
Trent Woods	1	4,074	745,670	4,074	100.00 %	0.55 %
Trenton	1	238	745,670	238	100.00 %	0.03 %
Trinity	11	7,006	745,670	7,006	100.00 %	0.94 %
Troutman	13	3,698	745,670	3,698	100.00 %	0.50 %
Troy	9	2,850	745,670	2,850	100.00 %	0.38 %
Tryon	14	1,562	745,670	1,562	100.00 %	0.21 %
Turkey	3	213	745,671	213	100.00 %	0.03 %
Unionville	9	6,643	745,670	6,643	100.00 %	0.89 %
Valdese	10	4,689	745,671	4,689	100.00 %	0.63 %
Vanceboro	1	869	745,670	869	100.00 %	0.12 %
Vandemere	1	246	745,670	246	100.00 %	0.03 %
Varnamtown	3	525	745,671	525	100.00 %	0.07 %
Vass	6	952	745,671	952	100.00 %	0.13 %

Municipality by County - District Report

District Plan: CCG22-3

Municipality	District	Total Muni Population	Total District Population	Muni Pop in District	Percent of Muni Pop in District	Percent of District Pop in Muni
Waco	13	310	745,670	310	100.00 %	0.04 %
Wade	6	638	745,671	638	100.00 %	0.09 %
Wadesboro	9	5,008	745,670	5,008	100.00 %	0.67 %
Wagram	6	615	745,671	615	100.00 %	0.08 %
Wake Forest (Franklin)	2	1,504	745,671	1,504	100.00 %	0.20 %
Wake Forest (Wake)	4	46,097	745,671	46,097	100.00 %	6.18 %
Walkertown	8	5,692	745,671	5,692	100.00 %	0.76 %
Wallace (Duplin)	3	3,413	745,671	3,413	100.00 %	0.46 %
Wallace (Pender)	3	0	745,671	0	0.00 %	0.00 %
Wallburg	11	3,051	745,670	3,051	100.00 %	0.41 %
Walnut Cove	10	1,586	745,671	1,586	100.00 %	0.21 %
Walnut Creek	1	1,084	745,670	1,084	100.00 %	0.15 %
Walstonburg	2	193	745,671	193	100.00 %	0.03 %
Warrenton	2	851	745,671	851	100.00 %	0.11 %
Warsaw	3	2,733	745,671	2,733	100.00 %	0.37 %
Washington	1	9,875	745,670	9,875	100.00 %	1.32 %
Washington Park	1	392	745,670	392	100.00 %	0.05 %
Watha	3	181	745,671	181	100.00 %	0.02 %
Waxhaw	9	20,534	745,670	20,534	100.00 %	2.75 %
Waynesville	14	10,140	745,670	10,140	100.00 %	1.36 %
Weaverville	14	4,567	745,670	4,567	100.00 %	0.61 %
Webster	14	372	745,670	372	100.00 %	0.05 %
Weddington (Mecklenburg)	9	5	745,670	5	100.00 %	0.00 %
Weddington (Union)	9	13,176	745,670	13,176	100.00 %	1.77 %
Weldon	2	1,444	745,671	1,444	100.00 %	0.19 %
Wendell	4	9,793	745,671	9,793	100.00 %	1.31 %
Wentworth	7	2,662	745,671	2,662	100.00 %	0.36 %
Wesley Chapel	9	8,681	745,670	8,681	100.00 %	1.16 %
West Jefferson	10	1,279	745,671	1,279	100.00 %	0.17 %
Whispering Pines	6	4,987	745,671	4,987	100.00 %	0.67 %
Whitakers (Edgecombe)	2	290	745,671	290	100.00 %	0.04 %
Whitakers (Nash)	2	337	745,671	337	100.00 %	0.05 %
White Lake	3	843	745,671	843	100.00 %	0.11 %
Whiteville	3	4,766	745,671	4,766	100.00 %	0.64 %
Whitsett	8	584	745,671	584	100.00 %	0.08 %
Wilkesboro	10	3,687	745,671	3,687	100.00 %	0.49 %
Williamston	2	5,248	745,671	5,248	100.00 %	0.70 %
Wilmington	3	115,451	745,671	115,451	100.00 %	15.48 %
Wilson	2	47,851	745,671	47,851	100.00 %	6.42 %
Wilson's Mills	3	2,534	745,671	2,534	100.00 %	0.34 %
	5	2,534	745,671	0	0.00 %	0.00 %

Municipality by County - District Report

District Plan: CCG22-3

Municipality	District	Total Muni Population	Total District Population	Muni Pop in District	Percent of Muni Pop in District	Percent of District Pop in Muni
Windsor	2	3,582	745,671	3,582	100.00 %	0.48 %
Winfall	2	555	745,671	555	100.00 %	0.07 %
Wingate	9	4,055	745,670	4,055	100.00 %	0.54 %
Winston-Salem	8	249,545	745,671	138,601	55.54 %	18.59 %
	10	249,545	745,671	110,944	44.46 %	14.88 %
Winterville	2	10,462	745,671	10,462	100.00 %	1.40 %
Winton	2	629	745,671	629	100.00 %	0.08 %
Woodfin	14	7,936	745,670	7,936	100.00 %	1.06 %
Woodland	2	557	745,671	557	100.00 %	0.07 %
Wrightsville Beach	3	2,473	745,671	2,473	100.00 %	0.33 %
Yadkinville	10	2,995	745,671	2,995	100.00 %	0.40 %
Yanceyville	7	1,937	745,671	1,937	100.00 %	0.26 %
Youngsville	2	2,016	745,671	2,016	100.00 %	0.27 %
Zebulon (Johnston)	3	0	745,671	0	0.00 %	0.00 %
Zebulon (Wake)	4	6,903	745,671	6,903	100.00 %	0.93 %
			Assigned Geography Total:	**6,017,605**		

Report display: all municipalities

Total Municipalities (by County) Statewide: 614

Fully Assigned Municipalities: 614

Partially Assigned Municipalities: 0

Fully Unassigned Municipalities: 0

Total Districts Assigned: 14

Split Municipalities: 16

Splits Involving Population: 11

District - Municipality by County Report

District Plan: CCG22-3

District	Municipality	Total District Population	Total Muni Population	District Pop in Muni	Percent of District Pop in Muni	Percent of Muni Pop in District
1	Alliance	745,670	733	733	0.10 %	100.00 %
	Arapahoe	745,670	416	416	0.06 %	100.00 %
	Atlantic Beach	745,670	1,364	1,364	0.18 %	100.00 %
	Aurora	745,670	455	455	0.06 %	100.00 %
	Ayden	745,670	4,977	4,977	0.67 %	100.00 %
	Bath	745,670	245	245	0.03 %	100.00 %
	Bayboro	745,670	1,161	1,161	0.16 %	100.00 %
	Beaufort	745,670	4,464	4,464	0.60 %	100.00 %
	Belhaven	745,670	1,410	1,410	0.19 %	100.00 %
	Bogue	745,670	695	695	0.09 %	100.00 %
	Bridgeton	745,670	349	349	0.05 %	100.00 %
	Cape Carteret	745,670	2,224	2,224	0.30 %	100.00 %
	Cedar Point	745,670	1,764	1,764	0.24 %	100.00 %
	Chocowinity	745,670	722	722	0.10 %	100.00 %
	Columbia	745,670	610	610	0.08 %	100.00 %
	Cove City	745,670	378	378	0.05 %	100.00 %
	Dover	745,670	349	349	0.05 %	100.00 %
	Duck	745,670	742	742	0.10 %	100.00 %
	Emerald Isle	745,670	3,847	3,847	0.52 %	100.00 %
	Eureka	745,670	214	214	0.03 %	100.00 %
	Fremont	745,670	1,196	1,196	0.16 %	100.00 %
	Goldsboro	745,670	33,657	33,656	4.51 %	100.00 %
	Grantsboro	745,670	692	692	0.09 %	100.00 %
	Greenville	745,670	87,521	41,903	5.62 %	47.88 %
	Grifton (Lenoir)	745,670	147	147	0.02 %	100.00 %
	Grifton (Pitt)	745,670	2,301	2,301	0.31 %	100.00 %
	Grimesland	745,670	386	386	0.05 %	100.00 %
	Havelock	745,670	16,621	16,621	2.23 %	100.00 %
	Holly Ridge	745,670	4,171	4,171	0.56 %	100.00 %
	Indian Beach	745,670	223	223	0.03 %	100.00 %
	Jacksonville	745,670	72,723	72,723	9.75 %	100.00 %
	Kill Devil Hills	745,670	7,656	7,656	1.03 %	100.00 %
	Kinston	745,670	19,900	19,900	2.67 %	100.00 %
	Kitty Hawk	745,670	3,689	3,689	0.49 %	100.00 %
	La Grange	745,670	2,595	2,595	0.35 %	100.00 %
	Manteo	745,670	1,600	1,600	0.21 %	100.00 %
	Maysville	745,670	818	818	0.11 %	100.00 %
	Mesic	745,670	144	144	0.02 %	100.00 %
	Minnesott Beach	745,670	530	530	0.07 %	100.00 %
	Morehead City	745,670	9,556	9,556	1.28 %	100.00 %

District - Municipality by County Report

District Plan: CCG22-3

District	Municipality	Total District Population	Total Muni Population	District Pop in Muni	Percent of District Pop in Muni	Percent of Muni Pop in District
1	Mount Olive (Wayne)	745,670	4,193	22	0.00 %	0.52 %
	Nags Head	745,670	3,168	3,168	0.42 %	100.00 %
	New Bern	745,670	31,291	31,291	4.20 %	100.00 %
	Newport	745,670	4,364	4,364	0.59 %	100.00 %
	North Topsail Beach	745,670	1,005	1,005	0.13 %	100.00 %
	Oriental	745,670	880	880	0.12 %	100.00 %
	Pantego	745,670	164	164	0.02 %	100.00 %
	Peletier	745,670	769	769	0.10 %	100.00 %
	Pikeville	745,670	712	712	0.10 %	100.00 %
	Pine Knoll Shores	745,670	1,388	1,388	0.19 %	100.00 %
	Pink Hill	745,670	451	451	0.06 %	100.00 %
	Pollocksville	745,670	268	268	0.04 %	100.00 %
	Richlands	745,670	2,287	2,287	0.31 %	100.00 %
	River Bend	745,670	2,902	2,902	0.39 %	100.00 %
	Seven Springs	745,670	55	55	0.01 %	100.00 %
	Simpson	745,670	390	390	0.05 %	100.00 %
	Southern Shores	745,670	3,090	3,090	0.41 %	100.00 %
	Stonewall	745,670	214	214	0.03 %	100.00 %
	Surf City (Onslow)	745,670	334	334	0.04 %	100.00 %
	Swansboro	745,670	3,744	3,744	0.50 %	100.00 %
	Trent Woods	745,670	4,074	4,074	0.55 %	100.00 %
	Trenton	745,670	238	238	0.03 %	100.00 %
	Vanceboro	745,670	869	869	0.12 %	100.00 %
	Vandemere	745,670	246	246	0.03 %	100.00 %
	Walnut Creek	745,670	1,084	1,084	0.15 %	100.00 %
	Washington	745,670	9,875	9,875	1.32 %	100.00 %
	Washington Park	745,670	392	392	0.05 %	100.00 %
2	Ahoskie	745,671	4,891	4,891	0.66 %	100.00 %
	Askewville	745,671	184	184	0.02 %	100.00 %
	Aulander	745,671	763	763	0.10 %	100.00 %
	Bailey	745,671	568	568	0.08 %	100.00 %
	Bear Grass	745,671	89	89	0.01 %	100.00 %
	Bethel	745,671	1,373	1,373	0.18 %	100.00 %
	Black Creek	745,671	692	692	0.09 %	100.00 %
	Bunn	745,671	327	327	0.04 %	100.00 %
	Butner	745,671	8,397	8,397	1.13 %	100.00 %
	Castalia	745,671	264	264	0.04 %	100.00 %
	Cofield	745,671	267	267	0.04 %	100.00 %
	Colerain	745,671	217	217	0.03 %	100.00 %
	Como	745,671	67	67	0.01 %	100.00 %

District - Municipality by County Report

District Plan: CCG22-3

District	Municipality	Total District Population	Total Muni Population	District Pop in Muni	Percent of District Pop in Muni	Percent of Muni Pop in District
2	Conetoe	745,671	198	198	0.03 %	100.00 %
	Conway	745,671	752	752	0.10 %	100.00 %
	Creedmoor	745,671	4,866	4,866	0.65 %	100.00 %
	Creswell	745,671	207	207	0.03 %	100.00 %
	Dortches	745,671	1,082	1,082	0.15 %	100.00 %
	Edenton	745,671	4,460	4,460	0.60 %	100.00 %
	Elizabeth City (Camden)	745,671	38	38	0.01 %	100.00 %
	Elizabeth City (Pasquotank)	745,671	18,593	18,593	2.49 %	100.00 %
	Elm City (Nash)	745,671	0	0	0.00 %	0.00 %
	Elm City (Wilson)	745,671	1,218	1,218	0.16 %	100.00 %
	Enfield	745,671	1,865	1,865	0.25 %	100.00 %
	Everetts	745,671	150	150	0.02 %	100.00 %
	Falkland	745,671	47	47	0.01 %	100.00 %
	Farmville	745,671	4,461	4,461	0.60 %	100.00 %
	Fountain	745,671	385	385	0.05 %	100.00 %
	Franklinton	745,671	2,456	2,456	0.33 %	100.00 %
	Garysburg	745,671	904	904	0.12 %	100.00 %
	Gaston	745,671	1,008	1,008	0.14 %	100.00 %
	Gatesville	745,671	267	267	0.04 %	100.00 %
	Greenville	745,671	87,521	45,618	6.12 %	52.12 %
	Halifax	745,671	170	170	0.02 %	100.00 %
	Hamilton	745,671	306	306	0.04 %	100.00 %
	Harrellsville	745,671	85	85	0.01 %	100.00 %
	Hassell	745,671	49	49	0.01 %	100.00 %
	Henderson	745,671	15,060	15,060	2.02 %	100.00 %
	Hertford	745,671	1,934	1,934	0.26 %	100.00 %
	Hobgood	745,671	268	268	0.04 %	100.00 %
	Hookerton	745,671	413	413	0.06 %	100.00 %
	Jackson	745,671	430	430	0.06 %	100.00 %
	Jamesville	745,671	424	424	0.06 %	100.00 %
	Kelford	745,671	203	203	0.03 %	100.00 %
	Kenly (Wilson)	745,671	198	198	0.03 %	100.00 %
	Kittrell	745,671	132	132	0.02 %	100.00 %
	Lasker	745,671	64	64	0.01 %	100.00 %
	Leggett	745,671	37	37	0.00 %	100.00 %
	Lewiston Woodville	745,671	426	426	0.06 %	100.00 %
	Littleton	745,671	559	559	0.07 %	100.00 %
	Louisburg	745,671	3,064	3,064	0.41 %	100.00 %
	Lucama	745,671	1,036	1,036	0.14 %	100.00 %
	Macclesfield	745,671	413	413	0.06 %	100.00 %

District - Municipality by County Report

District Plan: CCG22-3

District	Municipality	Total District Population	Total Muni Population	District Pop in Muni	Percent of District Pop in Muni	Percent of Muni Pop in District
2	Macon	745,671	110	110	0.01 %	100.00 %
	Middleburg	745,671	101	101	0.01 %	100.00 %
	Middlesex	745,671	912	912	0.12 %	100.00 %
	Momeyer	745,671	277	277	0.04 %	100.00 %
	Murfreesboro	745,671	2,619	2,619	0.35 %	100.00 %
	Nashville	745,671	5,632	5,632	0.76 %	100.00 %
	Norlina	745,671	920	920	0.12 %	100.00 %
	Oak City	745,671	266	266	0.04 %	100.00 %
	Oxford	745,671	8,628	8,628	1.16 %	100.00 %
	Parmele	745,671	243	243	0.03 %	100.00 %
	Pinetops	745,671	1,200	1,200	0.16 %	100.00 %
	Plymouth	745,671	3,320	3,320	0.45 %	100.00 %
	Powellsville	745,671	189	189	0.03 %	100.00 %
	Princeville	745,671	1,254	1,254	0.17 %	100.00 %
	Red Oak	745,671	3,342	3,342	0.45 %	100.00 %
	Rich Square	745,671	894	894	0.12 %	100.00 %
	Roanoke Rapids	745,671	15,229	15,229	2.04 %	100.00 %
	Robersonville	745,671	1,269	1,269	0.17 %	100.00 %
	Rocky Mount (Edgecombe)	745,671	15,414	15,414	2.07 %	100.00 %
	Rocky Mount (Nash)	745,671	38,927	38,927	5.22 %	100.00 %
	Roper	745,671	485	485	0.07 %	100.00 %
	Roxobel	745,671	187	187	0.03 %	100.00 %
	Saratoga	745,671	353	353	0.05 %	100.00 %
	Scotland Neck	745,671	1,640	1,640	0.22 %	100.00 %
	Seaboard	745,671	542	542	0.07 %	100.00 %
	Severn	745,671	191	191	0.03 %	100.00 %
	Sharpsburg (Edgecombe)	745,671	215	215	0.03 %	100.00 %
	Sharpsburg (Nash)	745,671	1,061	1,061	0.14 %	100.00 %
	Sharpsburg (Wilson)	745,671	421	421	0.06 %	100.00 %
	Sims	745,671	275	275	0.04 %	100.00 %
	Snow Hill	745,671	1,481	1,481	0.20 %	100.00 %
	Speed	745,671	63	63	0.01 %	100.00 %
	Spring Hope	745,671	1,309	1,309	0.18 %	100.00 %
	Stantonsburg	745,671	762	762	0.10 %	100.00 %
	Stem	745,671	960	960	0.13 %	100.00 %
	Stovall	745,671	324	324	0.04 %	100.00 %
	Tarboro	745,671	10,721	10,721	1.44 %	100.00 %
	Wake Forest (Franklin)	745,671	1,504	1,504	0.20 %	100.00 %
	Walstonburg	745,671	193	193	0.03 %	100.00 %
	Warrenton	745,671	851	851	0.11 %	100.00 %

District - Municipality by County Report

District Plan: CCG22-3

District	Municipality	Total District Population	Total Muni Population	District Pop in Muni	Percent of District Pop in Muni	Percent of Muni Pop in District
2	Weldon	745,671	1,444	1,444	0.19 %	100.00 %
	Whitakers (Edgecombe)	745,671	290	290	0.04 %	100.00 %
	Whitakers (Nash)	745,671	337	337	0.05 %	100.00 %
	Williamston	745,671	5,248	5,248	0.70 %	100.00 %
	Wilson	745,671	47,851	47,851	6.42 %	100.00 %
	Windsor	745,671	3,582	3,582	0.48 %	100.00 %
	Winfall	745,671	555	555	0.07 %	100.00 %
	Winterville	745,671	10,462	10,462	1.40 %	100.00 %
	Winton	745,671	629	629	0.08 %	100.00 %
	Woodland	745,671	557	557	0.07 %	100.00 %
	Youngsville	745,671	2,016	2,016	0.27 %	100.00 %
3	Atkinson	745,671	296	296	0.04 %	100.00 %
	Autryville	745,671	167	167	0.02 %	100.00 %
	Bald Head Island	745,671	268	268	0.04 %	100.00 %
	Belville	745,671	2,406	2,406	0.32 %	100.00 %
	Benson (Johnston)	745,671	3,967	3,967	0.53 %	100.00 %
	Beulaville	745,671	1,116	1,116	0.15 %	100.00 %
	Bladenboro	745,671	1,648	1,648	0.22 %	100.00 %
	Boardman	745,671	166	166	0.02 %	100.00 %
	Boiling Spring Lakes	745,671	5,943	5,943	0.80 %	100.00 %
	Bolivia	745,671	149	149	0.02 %	100.00 %
	Bolton	745,671	519	519	0.07 %	100.00 %
	Brunswick	745,671	973	973	0.13 %	100.00 %
	Burgaw	745,671	3,088	3,088	0.41 %	100.00 %
	Calabash	745,671	2,011	2,011	0.27 %	100.00 %
	Calypso	745,671	327	327	0.04 %	100.00 %
	Carolina Beach	745,671	6,564	6,564	0.88 %	100.00 %
	Carolina Shores	745,671	4,588	4,588	0.62 %	100.00 %
	Caswell Beach	745,671	395	395	0.05 %	100.00 %
	Cerro Gordo	745,671	131	131	0.02 %	100.00 %
	Chadbourn	745,671	1,574	1,574	0.21 %	100.00 %
	Clarkton	745,671	614	614	0.08 %	100.00 %
	Clinton	745,671	8,383	8,383	1.12 %	100.00 %
	Dublin	745,671	267	267	0.04 %	100.00 %
	East Arcadia	745,671	418	418	0.06 %	100.00 %
	Elizabethtown	745,671	3,296	3,296	0.44 %	100.00 %
	Fair Bluff	745,671	709	709	0.10 %	100.00 %
	Faison (Duplin)	745,671	784	784	0.11 %	100.00 %
	Faison (Sampson)	745,671	0	0	0.00 %	0.00 %
	Falcon (Sampson)	745,671	0	0	0.00 %	0.00 %

District - Municipality by County Report

District Plan: CCG22-3

District	Municipality	Total District Population	Total Muni Population	District Pop in Muni	Percent of District Pop in Muni	Percent of Muni Pop in District
3	Four Oaks	745,671	2,158	2,158	0.29 %	100.00 %
	Garland	745,671	595	595	0.08 %	100.00 %
	Goldsboro	745,671	33,657	1	0.00 %	0.00 %
	Greenevers	745,671	567	567	0.08 %	100.00 %
	Harrells (Duplin)	745,671	0	0	0.00 %	0.00 %
	Harrells (Sampson)	745,671	160	160	0.02 %	100.00 %
	Holden Beach	745,671	921	921	0.12 %	100.00 %
	Kenansville	745,671	770	770	0.10 %	100.00 %
	Kenly (Johnston)	745,671	1,293	1,293	0.17 %	100.00 %
	Kure Beach	745,671	2,191	2,191	0.29 %	100.00 %
	Lake Waccamaw	745,671	1,296	1,296	0.17 %	100.00 %
	Leland	745,671	22,908	22,908	3.07 %	100.00 %
	Magnolia	745,671	831	831	0.11 %	100.00 %
	Micro	745,671	458	458	0.06 %	100.00 %
	Mount Olive (Duplin)	745,671	5	5	0.00 %	100.00 %
	Mount Olive (Wayne)	745,671	4,193	4,171	0.56 %	99.48 %
	Navassa	745,671	1,367	1,367	0.18 %	100.00 %
	Newton Grove	745,671	585	585	0.08 %	100.00 %
	Northwest	745,671	703	703	0.09 %	100.00 %
	Oak Island	745,671	8,396	8,396	1.13 %	100.00 %
	Ocean Isle Beach	745,671	867	867	0.12 %	100.00 %
	Pine Level	745,671	2,046	2,046	0.27 %	100.00 %
	Princeton	745,671	1,315	1,315	0.18 %	100.00 %
	Rose Hill	745,671	1,371	1,371	0.18 %	100.00 %
	Roseboro	745,671	1,163	1,163	0.16 %	100.00 %
	Salemburg	745,671	457	457	0.06 %	100.00 %
	Sandy Creek	745,671	248	248	0.03 %	100.00 %
	Sandyfield	745,671	430	430	0.06 %	100.00 %
	Selma	745,671	6,317	6,317	0.85 %	100.00 %
	Shallotte	745,671	4,185	4,185	0.56 %	100.00 %
	Smithfield	745,671	11,292	11,292	1.51 %	100.00 %
	Southport	745,671	3,971	3,971	0.53 %	100.00 %
	St. Helena	745,671	417	417	0.06 %	100.00 %
	St. James	745,671	6,529	6,529	0.88 %	100.00 %
	Sunset Beach	745,671	4,175	4,175	0.56 %	100.00 %
	Surf City (Pender)	745,671	3,533	3,533	0.47 %	100.00 %
	Tabor City	745,671	3,781	3,781	0.51 %	100.00 %
	Tar Heel	745,671	90	90	0.01 %	100.00 %
	Teachey	745,671	448	448	0.06 %	100.00 %
	Topsail Beach	745,671	461	461	0.06 %	100.00 %

District - Municipality by County Report

District Plan: CCG22-3

District	Municipality	Total District Population	Total Muni Population	District Pop in Muni	Percent of District Pop in Muni	Percent of Muni Pop in District
3	Turkey	745,671	213	213	0.03 %	100.00 %
	Varnamtown	745,671	525	525	0.07 %	100.00 %
	Wallace (Duplin)	745,671	3,413	3,413	0.46 %	100.00 %
	Wallace (Pender)	745,671	0	0	0.00 %	0.00 %
	Warsaw	745,671	2,733	2,733	0.37 %	100.00 %
	Watha	745,671	181	181	0.02 %	100.00 %
	White Lake	745,671	843	843	0.11 %	100.00 %
	Whiteville	745,671	4,766	4,766	0.64 %	100.00 %
	Wilmington	745,671	115,451	115,451	15.48 %	100.00 %
	Wilson's Mills	745,671	2,534	2,534	0.34 %	100.00 %
	Wrightsville Beach	745,671	2,473	2,473	0.33 %	100.00 %
	Zebulon (Johnston)	745,671	0	0	0.00 %	0.00 %
4	Cary (Wake)	745,671	171,012	30,544	4.10 %	17.86 %
	Clayton (Wake)	745,671	0	0	0.00 %	0.00 %
	Durham (Wake)	745,671	269	269	0.04 %	100.00 %
	Garner	745,671	31,159	28,321	3.80 %	90.89 %
	Knightdale	745,671	19,435	19,435	2.61 %	100.00 %
	Raleigh (Wake)	745,671	466,106	466,106	62.51 %	100.00 %
	Rolesville	745,671	9,475	9,475	1.27 %	100.00 %
	Wake Forest (Wake)	745,671	46,097	46,097	6.18 %	100.00 %
	Wendell	745,671	9,793	9,793	1.31 %	100.00 %
	Zebulon (Wake)	745,671	6,903	6,903	0.93 %	100.00 %
5	Angier (Harnett)	745,671	4,709	4,709	0.63 %	100.00 %
	Angier (Wake)	745,671	556	556	0.07 %	100.00 %
	Apex	745,671	58,780	58,780	7.88 %	100.00 %
	Archer Lodge	745,671	4,797	4,797	0.64 %	100.00 %
	Benson (Harnett)	745,671	0	0	0.00 %	0.00 %
	Broadway (Harnett)	745,671	0	0	0.00 %	0.00 %
	Broadway (Lee)	745,671	1,267	1,267	0.17 %	100.00 %
	Cary (Chatham)	745,671	3,709	3,709	0.50 %	100.00 %
	Cary (Wake)	745,671	171,012	140,468	18.84 %	82.14 %
	Clayton (Johnston)	745,671	26,307	26,307	3.53 %	100.00 %
	Coats	745,671	2,155	2,155	0.29 %	100.00 %
	Durham (Durham)	745,671	283,093	49,765	6.67 %	17.58 %
	Durham (Wake)	745,671	269	0	0.00 %	0.00 %
	Erwin	745,671	4,542	0	0.00 %	0.00 %
	Fuquay-Varina (Harnett)	745,671	0	0	0.00 %	0.00 %
	Fuquay-Varina (Wake)	745,671	34,152	34,152	4.58 %	100.00 %
	Garner	745,671	31,159	2,838	0.38 %	9.11 %
	Goldston	745,671	234	234	0.03 %	100.00 %

District - Municipality by County Report

District Plan: CCG22-3

District	Municipality	Total District Population	Total Muni Population	District Pop in Muni	Percent of District Pop in Muni	Percent of Muni Pop in District
5	Holly Springs	745,671	41,239	41,239	5.53 %	100.00 %
	Lillington	745,671	4,735	3,853	0.52 %	81.37 %
	Morrisville (Durham)	745,671	207	207	0.03 %	100.00 %
	Morrisville (Wake)	745,671	29,423	29,423	3.95 %	100.00 %
	Pittsboro	745,671	4,537	4,537	0.61 %	100.00 %
	Raleigh (Durham)	745,671	1,559	233	0.03 %	14.95 %
	Sanford	745,671	30,261	30,261	4.06 %	100.00 %
	Siler City	745,671	7,702	7,702	1.03 %	100.00 %
	Wilson's Mills	745,671	2,534	0	0.00 %	0.00 %
6	Aberdeen	745,671	8,516	8,516	1.14 %	100.00 %
	Cameron	745,671	244	244	0.03 %	100.00 %
	Candor (Moore)	745,671	0	0	0.00 %	0.00 %
	Carthage	745,671	2,775	2,775	0.37 %	100.00 %
	Dobbins Heights	745,671	687	687	0.09 %	100.00 %
	Dunn	745,671	8,446	8,446	1.13 %	100.00 %
	East Laurinburg	745,671	234	234	0.03 %	100.00 %
	Eastover	745,671	3,656	3,656	0.49 %	100.00 %
	Ellerbe	745,671	864	864	0.12 %	100.00 %
	Erwin	745,671	4,542	4,542	0.61 %	100.00 %
	Fairmont	745,671	2,191	2,191	0.29 %	100.00 %
	Falcon (Cumberland)	745,671	324	324	0.04 %	100.00 %
	Fayetteville	745,671	208,501	208,501	27.96 %	100.00 %
	Foxfire	745,671	1,288	1,288	0.17 %	100.00 %
	Gibson	745,671	449	449	0.06 %	100.00 %
	Godwin	745,671	128	128	0.02 %	100.00 %
	Hamlet	745,671	6,025	6,025	0.81 %	100.00 %
	Hoffman	745,671	418	418	0.06 %	100.00 %
	Hope Mills	745,671	17,808	17,808	2.39 %	100.00 %
	Laurinburg	745,671	14,978	14,978	2.01 %	100.00 %
	Lillington	745,671	4,735	882	0.12 %	18.63 %
	Linden	745,671	136	136	0.02 %	100.00 %
	Lumber Bridge	745,671	82	82	0.01 %	100.00 %
	Lumberton	745,671	19,025	19,025	2.55 %	100.00 %
	Marietta	745,671	111	111	0.01 %	100.00 %
	Maxton (Robeson)	745,671	1,902	1,902	0.26 %	100.00 %
	Maxton (Scotland)	745,671	208	208	0.03 %	100.00 %
	McDonald	745,671	94	94	0.01 %	100.00 %
	Norman	745,671	100	100	0.01 %	100.00 %
	Orrum	745,671	59	59	0.01 %	100.00 %
	Parkton	745,671	504	504	0.07 %	100.00 %

District - Municipality by County Report

District Plan: CCG22-3

District	Municipality	Total District Population	Total Muni Population	District Pop in Muni	Percent of District Pop in Muni	Percent of Muni Pop in District
	Pembroke	745,671	2,823	2,823	0.38 %	100.00 %
	Pinebluff	745,671	1,473	1,473	0.20 %	100.00 %
	Pinehurst	745,671	17,581	17,581	2.36 %	100.00 %
	Proctorville	745,671	121	121	0.02 %	100.00 %
	Raeford	745,671	4,559	4,559	0.61 %	100.00 %
	Raynham	745,671	60	60	0.01 %	100.00 %
	Red Springs (Hoke)	745,671	0	0	0.00 %	0.00 %
	Red Springs (Robeson)	745,671	3,087	3,087	0.41 %	100.00 %
	Rennert	745,671	275	275	0.04 %	100.00 %
	Robbins	745,671	1,168	1,168	0.16 %	100.00 %
6	Rockingham	745,671	9,243	9,243	1.24 %	100.00 %
	Rowland	745,671	885	885	0.12 %	100.00 %
	Southern Pines	745,671	15,545	15,545	2.08 %	100.00 %
	Spring Lake	745,671	11,660	11,660	1.56 %	100.00 %
	St. Pauls	745,671	2,045	2,045	0.27 %	100.00 %
	Stedman	745,671	1,277	1,277	0.17 %	100.00 %
	Taylortown	745,671	634	634	0.09 %	100.00 %
	Vass	745,671	952	952	0.13 %	100.00 %
	Wade	745,671	638	638	0.09 %	100.00 %
	Wagram	745,671	615	615	0.08 %	100.00 %
	Whispering Pines	745,671	4,987	4,987	0.67 %	100.00 %
	Alamance	745,671	988	988	0.13 %	100.00 %
	Burlington (Alamance)	745,671	55,481	55,481	7.44 %	100.00 %
	Carrboro	745,671	21,295	21,295	2.86 %	100.00 %
	Chapel Hill (Durham)	745,671	2,906	2,906	0.39 %	100.00 %
	Chapel Hill (Orange)	745,671	59,054	59,054	7.92 %	100.00 %
	Durham (Durham)	745,671	283,093	233,328	31.29 %	82.42 %
	Durham (Orange)	745,671	144	144	0.02 %	100.00 %
	Eden	745,671	15,421	15,421	2.07 %	100.00 %
	Elon	745,671	11,336	11,336	1.52 %	100.00 %
7	Gibsonville (Alamance)	745,671	4,278	4,278	0.57 %	100.00 %
	Graham	745,671	17,157	17,157	2.30 %	100.00 %
	Green Level	745,671	3,152	3,152	0.42 %	100.00 %
	Haw River	745,671	2,252	2,252	0.30 %	100.00 %
	Hillsborough	745,671	9,660	9,660	1.30 %	100.00 %
	Madison	745,671	2,129	2,129	0.29 %	100.00 %
	Mayodan	745,671	2,418	2,418	0.32 %	100.00 %
	Mebane (Alamance)	745,671	14,626	14,626	1.96 %	100.00 %
	Mebane (Orange)	745,671	3,171	3,171	0.43 %	100.00 %
	Milton	745,671	155	155	0.02 %	100.00 %

District - Municipality by County Report

District Plan: CCG22-3

District	Municipality	Total District Population	Total Muni Population	District Pop in Muni	Percent of District Pop in Muni	Percent of Muni Pop in District
7	Ossipee	745,671	536	536	0.07 %	100.00 %
	Raleigh (Durham)	745,671	1,559	1,326	0.18 %	85.05 %
	Reidsville	745,671	14,583	14,583	1.96 %	100.00 %
	Roxboro	745,671	8,134	8,134	1.09 %	100.00 %
	Stoneville	745,671	1,308	1,308	0.18 %	100.00 %
	Swepsonville	745,671	2,445	2,445	0.33 %	100.00 %
	Wentworth	745,671	2,662	2,662	0.36 %	100.00 %
	Yanceyville	745,671	1,937	1,937	0.26 %	100.00 %
8	Archdale (Guilford)	745,671	380	380	0.05 %	100.00 %
	Burlington (Guilford)	745,671	1,822	1,822	0.24 %	100.00 %
	Gibsonville (Guilford)	745,671	4,642	4,642	0.62 %	100.00 %
	Greensboro	745,671	299,035	299,035	40.10 %	100.00 %
	High Point (Forsyth)	745,671	84	84	0.01 %	100.00 %
	High Point (Guilford)	745,671	107,321	107,321	14.39 %	100.00 %
	Jamestown	745,671	3,668	3,668	0.49 %	100.00 %
	Kernersville (Forsyth)	745,671	25,947	25,947	3.48 %	100.00 %
	Kernersville (Guilford)	745,671	502	502	0.07 %	100.00 %
	Oak Ridge	745,671	7,474	7,474	1.00 %	100.00 %
	Pleasant Garden	745,671	5,000	5,000	0.67 %	100.00 %
	Sedalia	745,671	676	676	0.09 %	100.00 %
	Stokesdale	745,671	5,924	5,924	0.79 %	100.00 %
	Summerfield	745,671	10,951	10,951	1.47 %	100.00 %
	Walkertown	745,671	5,692	5,692	0.76 %	100.00 %
	Whitsett	745,671	584	584	0.08 %	100.00 %
	Winston-Salem	745,671	249,545	138,601	18.59 %	55.54 %
9	Albemarle	745,670	16,432	16,432	2.20 %	100.00 %
	Ansonville	745,670	440	440	0.06 %	100.00 %
	Badin	745,670	2,024	2,024	0.27 %	100.00 %
	Biscoe	745,670	1,848	1,848	0.25 %	100.00 %
	Candor (Montgomery)	745,670	813	813	0.11 %	100.00 %
	Charlotte	745,670	874,579	297,096	39.84 %	33.97 %
	Concord	745,670	105,240	0	0.00 %	0.00 %
	Fairview	745,670	3,456	3,456	0.46 %	100.00 %
	Hemby Bridge	745,670	1,614	1,614	0.22 %	100.00 %
	Indian Trail	745,670	39,997	39,997	5.36 %	100.00 %
	Lake Park	745,670	3,269	3,269	0.44 %	100.00 %
	Lilesville	745,670	395	395	0.05 %	100.00 %
	Locust (Cabarrus)	745,670	541	541	0.07 %	100.00 %
	Locust (Stanly)	745,670	3,996	3,996	0.54 %	100.00 %
	Marshville	745,670	2,522	2,522	0.34 %	100.00 %

District - Municipality by County Report

District Plan: CCG22-3

District	Municipality	Total District Population	Total Muni Population	District Pop in Muni	Percent of District Pop in Muni	Percent of Muni Pop in District
9	Marvin	745,670	6,358	6,358	0.85 %	100.00 %
	Matthews	745,670	29,435	29,435	3.95 %	100.00 %
	McFarlan	745,670	94	94	0.01 %	100.00 %
	Midland (Cabarrus)	745,670	4,684	4,684	0.63 %	100.00 %
	Midland (Mecklenburg)	745,670	0	0	0.00 %	0.00 %
	Mineral Springs	745,670	3,159	3,159	0.42 %	100.00 %
	Mint Hill (Mecklenburg)	745,670	26,444	26,444	3.55 %	100.00 %
	Mint Hill (Union)	745,670	6	6	0.00 %	100.00 %
	Misenheimer	745,670	650	650	0.09 %	100.00 %
	Monroe	745,670	34,562	34,562	4.64 %	100.00 %
	Morven	745,670	329	329	0.04 %	100.00 %
	Mount Gilead	745,670	1,171	1,171	0.16 %	100.00 %
	Mount Pleasant	745,670	1,671	1,671	0.22 %	100.00 %
	New London	745,670	607	607	0.08 %	100.00 %
	Norwood	745,670	2,367	2,367	0.32 %	100.00 %
	Oakboro	745,670	2,128	2,128	0.29 %	100.00 %
	Peachland	745,670	390	390	0.05 %	100.00 %
	Polkton	745,670	2,250	2,250	0.30 %	100.00 %
	Red Cross	745,670	762	762	0.10 %	100.00 %
	Richfield	745,670	582	582	0.08 %	100.00 %
	Stallings (Mecklenburg)	745,670	384	384	0.05 %	100.00 %
	Stallings (Union)	745,670	15,728	15,728	2.11 %	100.00 %
	Stanfield	745,670	1,585	1,585	0.21 %	100.00 %
	Star	745,670	806	806	0.11 %	100.00 %
	Troy	745,670	2,850	2,850	0.38 %	100.00 %
	Unionville	745,670	6,643	6,643	0.89 %	100.00 %
	Wadesboro	745,670	5,008	5,008	0.67 %	100.00 %
	Waxhaw	745,670	20,534	20,534	2.75 %	100.00 %
	Weddington (Mecklenburg)	745,670	5	5	0.00 %	100.00 %
	Weddington (Union)	745,670	13,176	13,176	1.77 %	100.00 %
	Wesley Chapel	745,670	8,681	8,681	1.16 %	100.00 %
	Wingate	745,670	4,055	4,055	0.54 %	100.00 %
10	Banner Elk	745,671	1,049	1,049	0.14 %	100.00 %
	Beech Mountain (Avery)	745,671	62	62	0.01 %	100.00 %
	Beech Mountain (Watauga)	745,671	613	613	0.08 %	100.00 %
	Bethania	745,671	344	344	0.05 %	100.00 %
	Blowing Rock (Caldwell)	745,671	91	91	0.01 %	100.00 %
	Blowing Rock (Watauga)	745,671	1,285	1,285	0.17 %	100.00 %
	Boone	745,671	19,092	19,092	2.56 %	100.00 %
	Boonville	745,671	1,185	1,185	0.16 %	100.00 %

District - Municipality by County Report

District Plan: CCG22-3

District	Municipality	Total District Population	Total Muni Population	District Pop in Muni	Percent of District Pop in Muni	Percent of Muni Pop in District
10	Cajah's Mountain	745,671	2,722	2,722	0.37 %	100.00 %
	Cedar Rock	745,671	301	301	0.04 %	100.00 %
	Clemmons	745,671	21,163	21,163	2.84 %	100.00 %
	Connelly Springs	745,671	1,529	1,529	0.21 %	100.00 %
	Crossnore	745,671	143	143	0.02 %	100.00 %
	Danbury	745,671	189	189	0.03 %	100.00 %
	Dobson	745,671	1,462	1,462	0.20 %	100.00 %
	Drexel	745,671	1,760	1,760	0.24 %	100.00 %
	East Bend	745,671	634	634	0.09 %	100.00 %
	Elk Park	745,671	542	542	0.07 %	100.00 %
	Elkin (Surry)	745,671	4,049	4,049	0.54 %	100.00 %
	Elkin (Wilkes)	745,671	73	73	0.01 %	100.00 %
	Gamewell	745,671	3,702	3,702	0.50 %	100.00 %
	Glen Alpine	745,671	1,529	1,529	0.21 %	100.00 %
	Grandfather Village	745,671	95	95	0.01 %	100.00 %
	Granite Falls	745,671	4,965	4,965	0.67 %	100.00 %
	Hickory (Burke)	745,671	79	79	0.01 %	100.00 %
	Hickory (Caldwell)	745,671	32	32	0.00 %	100.00 %
	Hildebran	745,671	1,679	1,679	0.23 %	100.00 %
	Hudson	745,671	3,780	3,780	0.51 %	100.00 %
	Jefferson	745,671	1,622	1,622	0.22 %	100.00 %
	Jonesville	745,671	2,308	2,308	0.31 %	100.00 %
	King (Forsyth)	745,671	591	591	0.08 %	100.00 %
	King (Stokes)	745,671	6,606	6,606	0.89 %	100.00 %
	Lansing	745,671	126	126	0.02 %	100.00 %
	Lenoir	745,671	18,352	18,352	2.46 %	100.00 %
	Lewisville	745,671	13,381	13,381	1.79 %	100.00 %
	Long View (Burke)	745,671	735	735	0.10 %	100.00 %
	Marion	745,671	7,717	7,717	1.03 %	100.00 %
	Morganton	745,671	17,474	17,474	2.34 %	100.00 %
	Mount Airy	745,671	10,676	10,676	1.43 %	100.00 %
	Newland	745,671	715	715	0.10 %	100.00 %
	North Wilkesboro	745,671	4,382	4,382	0.59 %	100.00 %
	Pilot Mountain	745,671	1,440	1,440	0.19 %	100.00 %
	Rhodhiss (Burke)	745,671	639	639	0.09 %	100.00 %
	Rhodhiss (Caldwell)	745,671	358	358	0.05 %	100.00 %
	Ronda	745,671	438	438	0.06 %	100.00 %
	Rural Hall	745,671	3,351	3,351	0.45 %	100.00 %
	Rutherford College (Burke)	745,671	1,226	1,226	0.16 %	100.00 %
	Rutherford College (Caldwell)	745,671	0	0	0.00 %	0.00 %

District - Municipality by County Report

District Plan: CCG22-3

District	Municipality	Total District Population	Total Muni Population	District Pop in Muni	Percent of District Pop in Muni	Percent of Muni Pop in District
10	Sawmills	745,671	5,020	5,020	0.67 %	100.00 %
	Seven Devils (Avery)	745,671	38	38	0.01 %	100.00 %
	Seven Devils (Watauga)	745,671	275	275	0.04 %	100.00 %
	Sparta	745,671	1,834	1,834	0.25 %	100.00 %
	Sugar Mountain	745,671	371	371	0.05 %	100.00 %
	Taylorsville	745,671	2,320	2,320	0.31 %	100.00 %
	Tobaccoville (Forsyth)	745,671	2,578	2,578	0.35 %	100.00 %
	Tobaccoville (Stokes)	745,671	0	0	0.00 %	0.00 %
	Valdese	745,671	4,689	4,689	0.63 %	100.00 %
	Walnut Cove	745,671	1,586	1,586	0.21 %	100.00 %
	West Jefferson	745,671	1,279	1,279	0.17 %	100.00 %
	Wilkesboro	745,671	3,687	3,687	0.49 %	100.00 %
	Winston-Salem	745,671	249,545	110,944	14.88 %	44.46 %
	Yadkinville	745,671	2,995	2,995	0.40 %	100.00 %
11	Archdale (Randolph)	745,670	11,527	11,527	1.55 %	100.00 %
	Asheboro	745,670	27,156	27,156	3.64 %	100.00 %
	Bermuda Run	745,670	3,120	3,120	0.42 %	100.00 %
	China Grove	745,670	4,434	4,434	0.59 %	100.00 %
	Cleveland	745,670	846	846	0.11 %	100.00 %
	Concord	745,670	105,240	105,240	14.11 %	100.00 %
	Cooleemee	745,670	940	940	0.13 %	100.00 %
	Denton	745,670	1,494	1,494	0.20 %	100.00 %
	East Spencer	745,670	1,567	1,567	0.21 %	100.00 %
	Faith	745,670	819	819	0.11 %	100.00 %
	Franklinville	745,670	1,197	1,197	0.16 %	100.00 %
	Granite Quarry	745,670	2,984	2,984	0.40 %	100.00 %
	Harmony	745,670	543	543	0.07 %	100.00 %
	Harrisburg	745,670	18,967	18,967	2.54 %	100.00 %
	High Point (Davidson)	745,670	6,646	6,646	0.89 %	100.00 %
	High Point (Randolph)	745,670	8	8	0.00 %	100.00 %
	Kannapolis (Cabarrus)	745,670	42,846	42,846	5.75 %	100.00 %
	Kannapolis (Rowan)	745,670	10,268	10,268	1.38 %	100.00 %
	Landis	745,670	3,690	3,690	0.49 %	100.00 %
	Lexington	745,670	19,632	19,632	2.63 %	100.00 %
	Liberty	745,670	2,655	2,655	0.36 %	100.00 %
	Love Valley	745,670	154	154	0.02 %	100.00 %
	Midway	745,670	4,742	4,742	0.64 %	100.00 %
	Mocksville	745,670	5,900	5,900	0.79 %	100.00 %
	Ramseur	745,670	1,774	1,774	0.24 %	100.00 %
	Randleman	745,670	4,595	4,595	0.62 %	100.00 %

District - Municipality by County Report

District Plan: CCG22-3

District	Municipality	Total District Population	Total Muni Population	District Pop in Muni	Percent of District Pop in Muni	Percent of Muni Pop in District
11	Rockwell	745,670	2,302	2,302	0.31 %	100.00 %
	Salisbury	745,670	35,540	35,540	4.77 %	100.00 %
	Seagrove	745,670	235	235	0.03 %	100.00 %
	Spencer	745,670	3,308	3,308	0.44 %	100.00 %
	Staley	745,670	397	397	0.05 %	100.00 %
	Statesville	745,670	28,419	480	0.06 %	1.69 %
	Thomasville (Davidson)	745,670	26,662	26,662	3.58 %	100.00 %
	Thomasville (Randolph)	745,670	521	521	0.07 %	100.00 %
	Trinity	745,670	7,006	7,006	0.94 %	100.00 %
	Wallburg	745,670	3,051	3,051	0.41 %	100.00 %
12	Charlotte	745,670	874,579	577,483	77.44 %	66.03 %
	Cornelius	745,670	31,412	31,412	4.21 %	100.00 %
	Davidson (Mecklenburg)	745,670	14,728	14,728	1.98 %	100.00 %
	Huntersville	745,670	61,376	61,376	8.23 %	100.00 %
	Pineville	745,670	10,602	10,602	1.42 %	100.00 %
13	Belmont	745,670	15,010	15,010	2.01 %	100.00 %
	Belwood	745,670	857	857	0.11 %	100.00 %
	Bessemer City	745,670	5,428	5,428	0.73 %	100.00 %
	Boiling Springs	745,670	4,615	4,615	0.62 %	100.00 %
	Bostic	745,670	355	355	0.05 %	100.00 %
	Brookford	745,670	442	442	0.06 %	100.00 %
	Casar	745,670	305	305	0.04 %	100.00 %
	Catawba	745,670	702	702	0.09 %	100.00 %
	Cherryville	745,670	6,078	6,078	0.82 %	100.00 %
	Claremont	745,670	1,692	1,692	0.23 %	100.00 %
	Conover	745,670	8,421	8,421	1.13 %	100.00 %
	Cramerton	745,670	5,296	5,296	0.71 %	100.00 %
	Dallas	745,670	5,927	5,927	0.79 %	100.00 %
	Davidson (Iredell)	745,670	378	378	0.05 %	100.00 %
	Dellview	745,670	6	6	0.00 %	100.00 %
	Earl	745,670	198	198	0.03 %	100.00 %
	Ellenboro	745,670	723	723	0.10 %	100.00 %
	Fallston	745,670	627	627	0.08 %	100.00 %
	Forest City	745,670	7,377	0	0.00 %	0.00 %
	Gastonia	745,670	80,411	80,411	10.78 %	100.00 %
	Grover	745,670	802	802	0.11 %	100.00 %
	Hickory (Catawba)	745,670	43,379	43,379	5.82 %	100.00 %
	High Shoals	745,670	595	595	0.08 %	100.00 %
	Kings Mountain (Cleveland)	745,670	10,032	10,032	1.35 %	100.00 %
	Kings Mountain (Gaston)	745,670	1,110	1,110	0.15 %	100.00 %

District - Municipality by County Report

District Plan: CCG22-3

District	Municipality	Total District Population	Total Muni Population	District Pop in Muni	Percent of District Pop in Muni	Percent of Muni Pop in District
13	Kingstown	745,670	656	656	0.09 %	100.00 %
	Lattimore	745,670	406	406	0.05 %	100.00 %
	Lawndale	745,670	570	570	0.08 %	100.00 %
	Lincolnton	745,670	11,091	11,091	1.49 %	100.00 %
	Long View (Catawba)	745,670	4,353	4,353	0.58 %	100.00 %
	Lowell	745,670	3,654	3,654	0.49 %	100.00 %
	Maiden (Catawba)	745,670	3,736	3,736	0.50 %	100.00 %
	Maiden (Lincoln)	745,670	0	0	0.00 %	0.00 %
	McAdenville	745,670	890	890	0.12 %	100.00 %
	Mooresboro	745,670	293	293	0.04 %	100.00 %
	Mooresville	745,670	50,193	50,193	6.73 %	100.00 %
	Mount Holly	745,670	17,703	17,703	2.37 %	100.00 %
	Newton	745,670	13,148	13,148	1.76 %	100.00 %
	Patterson Springs	745,670	571	571	0.08 %	100.00 %
	Polkville	745,670	516	516	0.07 %	100.00 %
	Ranlo	745,670	4,511	4,511	0.60 %	100.00 %
	Shelby	745,670	21,918	21,918	2.94 %	100.00 %
	Spencer Mountain	745,670	0	0	0.00 %	0.00 %
	Stanley	745,670	3,963	3,963	0.53 %	100.00 %
	Statesville	745,670	28,419	27,939	3.75 %	98.31 %
	Troutman	745,670	3,698	3,698	0.50 %	100.00 %
	Waco	745,670	310	310	0.04 %	100.00 %
14	Andrews	745,670	1,667	1,667	0.22 %	100.00 %
	Asheville	745,670	94,589	94,589	12.69 %	100.00 %
	Bakersville	745,670	450	450	0.06 %	100.00 %
	Biltmore Forest	745,670	1,409	1,409	0.19 %	100.00 %
	Black Mountain	745,670	8,426	8,426	1.13 %	100.00 %
	Brevard	745,670	7,744	7,744	1.04 %	100.00 %
	Bryson City	745,670	1,558	1,558	0.21 %	100.00 %
	Burnsville	745,670	1,614	1,614	0.22 %	100.00 %
	Canton	745,670	4,422	4,422	0.59 %	100.00 %
	Chimney Rock Village	745,670	140	140	0.02 %	100.00 %
	Clyde	745,670	1,368	1,368	0.18 %	100.00 %
	Columbus	745,670	1,060	1,060	0.14 %	100.00 %
	Dillsboro	745,670	213	213	0.03 %	100.00 %
	Flat Rock	745,670	3,486	3,486	0.47 %	100.00 %
	Fletcher	745,670	7,987	7,987	1.07 %	100.00 %
	Fontana Dam	745,670	13	13	0.00 %	100.00 %
	Forest City	745,670	7,377	7,377	0.99 %	100.00 %
	Forest Hills	745,670	303	303	0.04 %	100.00 %

District - Municipality by County Report

District Plan: CCG22-3

District	Municipality	Total District Population	Total Muni Population	District Pop in Muni	Percent of District Pop in Muni	Percent of Muni Pop in District
14	Franklin	745,670	4,175	4,175	0.56 %	100.00 %
	Hayesville	745,670	461	461	0.06 %	100.00 %
	Hendersonville	745,670	15,137	15,137	2.03 %	100.00 %
	Highlands (Jackson)	745,670	12	12	0.00 %	100.00 %
	Highlands (Macon)	745,670	1,060	1,060	0.14 %	100.00 %
	Hot Springs	745,670	520	520	0.07 %	100.00 %
	Lake Lure	745,670	1,365	1,365	0.18 %	100.00 %
	Lake Santeetlah	745,670	38	38	0.01 %	100.00 %
	Laurel Park	745,670	2,250	2,250	0.30 %	100.00 %
	Maggie Valley	745,670	1,687	1,687	0.23 %	100.00 %
	Mars Hill	745,670	2,007	2,007	0.27 %	100.00 %
	Marshall	745,670	777	777	0.10 %	100.00 %
	Mills River	745,670	7,078	7,078	0.95 %	100.00 %
	Montreat	745,670	901	901	0.12 %	100.00 %
	Murphy	745,670	1,608	1,608	0.22 %	100.00 %
	Old Fort	745,670	811	811	0.11 %	100.00 %
	Robbinsville	745,670	597	597	0.08 %	100.00 %
	Rosman	745,670	701	701	0.09 %	100.00 %
	Ruth	745,670	347	347	0.05 %	100.00 %
	Rutherfordton	745,670	3,640	3,640	0.49 %	100.00 %
	Saluda (Henderson)	745,670	11	11	0.00 %	100.00 %
	Saluda (Polk)	745,670	620	620	0.08 %	100.00 %
	Spindale	745,670	4,225	4,225	0.57 %	100.00 %
	Spruce Pine	745,670	2,194	2,194	0.29 %	100.00 %
	Sylva	745,670	2,578	2,578	0.35 %	100.00 %
	Tryon	745,670	1,562	1,562	0.21 %	100.00 %
	Waynesville	745,670	10,140	10,140	1.36 %	100.00 %
	Weaverville	745,670	4,567	4,567	0.61 %	100.00 %
	Webster	745,670	372	372	0.05 %	100.00 %
	Woodfin	745,670	7,936	7,936	1.06 %	100.00 %
			Total:	**6,017,605**		

District - Municipality by County Report

District Plan: CCG22-3

Total Districts Assigned: 14

Total Municipalities (by County) Statewide: 614

Fully Assigned Municipalities: 614

Partially Assigned Municipalities: 0

Fully Unassigned Municipalities: 0

Split Municipalities: 16

Splits Involving Population: 11

Whole-Split VTD Counts by District Report

District Plan: CCG22-3

District	County	Whole VTDs	Split VTDs
1	Beaufort	21	0
	Carteret	28	0
	Craven	21	0
	Currituck	11	0
	Dare	16	0
	Hyde	7	0
	Jones	7	0
	Lenoir	22	0
	Onslow	24	0
	Pamlico	10	0
	Pitt	20	1
	Tyrrell	6	0
	Wayne	22	1
2	Bertie	12	0
	Camden	3	0
	Chowan	6	0
	Edgecombe	21	0
	Franklin	18	0
	Gates	6	0
	Granville	15	0
	Greene	10	0
	Halifax	23	0
	Hertford	13	0
	Martin	13	0
	Nash	24	0
	Northampton	13	0
	Pasquotank	9	0
	Perquimans	7	0
	Pitt	19	1
	Vance	12	0
	Warren	14	0
	Washington	6	0
	Wilson	24	0
3	Bladen	17	0
	Brunswick	25	0
	Columbus	26	0
	Duplin	19	0
	Johnston	21	1
	New Hanover	43	0
	Pender	20	0
	Sampson	23	0
	Wayne	5	1
4	Wake	147	1

District plan definition file: 'CCG22-3.csv', modified 2/18/2022 10:14 AM
Based on TIGER 2020 VTDs
[G20-VTD-SbD] - Generated 2/18/2022

Whole-Split VTD Counts by District Report

District Plan: CCG22-3

District	County	Whole VTDs	Split VTDs
5	Chatham	18	0
	Durham	6	1
	Harnett	6	1
	Johnston	14	1
	Lee	10	0
	Wake	56	1
6	Cumberland	76	0
	Harnett	6	1
	Hoke	15	0
	Moore	26	0
	Richmond	12	1
	Robeson	39	0
	Scotland	7	0
7	Alamance	37	0
	Caswell	9	0
	Durham	50	1
	Orange	41	0
	Person	11	0
	Rockingham	15	0
8	Forsyth	58	1
	Guilford	165	0
9	Anson	9	0
	Cabarrus	5	1
	Mecklenburg	80	1
	Montgomery	14	0
	Richmond	3	1
	Stanly	22	0
	Union	52	0
10	Alexander	10	0
	Alleghany	4	0
	Ashe	17	0
	Avery	19	0
	Burke	33	0
	Caldwell	20	0
	Forsyth	42	1
	McDowell	12	1
	Stokes	18	0
	Surry	24	0
	Watauga	20	0
	Wilkes	27	0
	Yadkin	12	0

Whole-Split VTD Counts by District Report

District Plan: CCG22-3

District	County	Whole VTDs	Split VTDs
11	Cabarrus	34	1
	Davidson	43	0
	Davie	14	0
	Iredell	11	1
	Randolph	22	0
	Rowan	41	0
12	Mecklenburg	114	1
13	Catawba	40	0
	Cleveland	21	0
	Gaston	46	0
	Iredell	17	1
	Lincoln	23	0
	Rutherford	6	1
14	Buncombe	79	0
	Cherokee	16	0
	Clay	9	0
	Graham	4	0
	Haywood	29	0
	Henderson	34	0
	Jackson	13	0
	Macon	15	0
	Madison	12	0
	McDowell	4	1
	Mitchell	9	0
	Polk	7	0
	Rutherford	10	1
	Swain	5	0
	Transylvania	15	0
	Yancey	11	0
	Total:	**2,653**	

Total Districts Assigned: 14

Total VTDs Statewide: 2666

Fully Assigned VTDs: 2666

Partially Assigned VTDs: 0

Fully Unassigned VTDs: 0

Split VTDs: 13

Splits Involving Population: 13

Whole-Split VTD Counts by County Report

District Plan: CCG22-3

County	Whole VTDs	Split VTDs
Alamance	37	0
Alexander	10	0
Alleghany	4	0
Anson	9	0
Ashe	17	0
Avery	19	0
Beaufort	21	0
Bertie	12	0
Bladen	17	0
Brunswick	25	0
Buncombe	79	0
Burke	33	0
Cabarrus	39	1
Caldwell	20	0
Camden	3	0
Carteret	28	0
Caswell	9	0
Catawba	40	0
Chatham	18	0
Cherokee	16	0
Chowan	6	0
Clay	9	0
Cleveland	21	0
Columbus	26	0
Craven	21	0
Cumberland	76	0
Currituck	11	0
Dare	16	0
Davidson	43	0
Davie	14	0
Duplin	19	0
Durham	56	1
Edgecombe	21	0
Forsyth	100	1
Franklin	18	0
Gaston	46	0
Gates	6	0
Graham	4	0
Granville	15	0
Greene	10	0
Guilford	165	0
Halifax	23	0
Harnett	12	1

Whole-Split VTD Counts by County Report

District Plan: CCG22-3

County	Whole VTDs	Split VTDs
Haywood	29	0
Henderson	34	0
Hertford	13	0
Hoke	15	0
Hyde	7	0
Iredell	28	1
Jackson	13	0
Johnston	35	1
Jones	7	0
Lee	10	0
Lenoir	22	0
Lincoln	23	0
Macon	15	0
Madison	12	0
Martin	13	0
McDowell	16	1
Mecklenburg	194	1
Mitchell	9	0
Montgomery	14	0
Moore	26	0
Nash	24	0
New Hanover	43	0
Northampton	13	0
Onslow	24	0
Orange	41	0
Pamlico	10	0
Pasquotank	9	0
Pender	20	0
Perquimans	7	0
Person	11	0
Pitt	39	1
Polk	7	0
Randolph	22	0
Richmond	15	1
Robeson	39	0
Rockingham	15	0
Rowan	41	0
Rutherford	16	1
Sampson	23	0
Scotland	7	0
Stanly	22	0
Stokes	18	0
Surry	24	0

Whole-Split VTD Counts by County Report

District Plan: CCG22-3

County	Whole VTDs	Split VTDs
Swain	5	0
Transylvania	15	0
Tyrrell	6	0
Union	52	0
Vance	12	0
Wake	203	1
Warren	14	0
Washington	6	0
Watauga	20	0
Wayne	27	1
Wilkes	27	0
Wilson	24	0
Yadkin	12	0
Yancey	11	0
Totals:	**2,653**	**13**

Total VTDs Statewide: 2666

Fully Assigned VTDs: 2666

Partially Assigned VTDs: 0

Fully Unassigned VTDs: 0

Total Districts Assigned: 14

Split VTDs: 13

Splits Involving Population: 13

Split VTD Detail Report

District Plan: CCG22-3

County	VTD	District	Total VTD Population	VTD Pop in District	Percent of VTD Pop in District
Cabarrus	01-02	9	4,425	2,515	56.84 %
		11	4,425	1,910	43.16 %
Durham	051	5	7,058	1,164	16.49 %
		7	7,058	5,894	83.51 %
Forsyth	111	8	2,539	1,921	75.66 %
		10	2,539	618	24.34 %
Harnett	PR07	5	24,663	11,626	47.14 %
		6	24,663	13,037	52.86 %
Iredell	CH-B	11	4,956	1,241	25.04 %
		13	4,956	3,715	74.96 %
Johnston	PR29B	3	16,495	10,386	62.96 %
		5	16,495	6,109	37.04 %
McDowell	WEST-M	10	5,446	4,510	82.81 %
		14	5,446	936	17.19 %
Mecklenburg	148	9	19,409	761	3.92 %
		12	19,409	18,648	96.08 %
Pitt	501	1	1,913	1,505	78.67 %
		2	1,913	408	21.33 %
Richmond	002	6	6,905	5,102	73.89 %
		9	6,905	1,803	26.11 %
Rutherford	029	13	3,050	965	31.64 %
		14	3,050	2,085	68.36 %
Wake	15-01	4	6,482	2,274	35.08 %
		5	6,482	4,208	64.92 %
Wayne	008	1	4,364	729	16.70 %
		3	4,364	3,635	83.30 %
			Assigned Geography Total:	**107,705**	

Total VTDs Statewide: 2666

Fully Assigned VTDs: 2666

Partially Assigned VTDs: 0

Fully Unassigned VTDs: 0

Total Districts Assigned: 14

Split VTDs: 13

Splits Involving Population: 13

Incumbent-District Report

District Plan: CCG22-3

Residence Set: Congress - 9/22/2021

Last Name	First Name	Party	Current District	District in this Plan
Adams	Alma	Democratic	12	12
Bishop	Dan	Republican	9	9
Budd	Ted	Republican	13	11
Butterfield	GK	Democratic	1	2
Cawthorn	Madison	Republican	11	14
Foxx	Virginia	Republican	5	10
Hudson	Richard	Republican	8	11
Manning	Kathy	Democratic	6	8
McHenry	Patrick	Republican	10	13
Murphy	Greg	Republican	3	1
Price	David	Democratic	4	7
Ross	Deborah	Democratic	2	4
Rouzer	David	Republican	7	3

District plan definition file: 'CCG22-3.csv', modified 2/18/2022 10:14 AM
Row shading indicates that the district in this plan is shared by more than one incumbent.
[G20-IncDist] - Generated 2/18/2022

District-Incumbent Report

District Plan: CCG22-3

Residence Set: Congress - 9/22/2021

District in this Plan	Last Name	First Name	Party	Current District
1	Murphy	Greg	Republican	3
2	Butterfield	GK	Democratic	1
3	Rouzer	David	Republican	7
4	Ross	Deborah	Democratic	2
5				
6				
7	Price	David	Democratic	4
8	Manning	Kathy	Democratic	6
9	Bishop	Dan	Republican	9
10	Foxx	Virginia	Republican	5
11	Budd	Ted	Republican	13
	Hudson	Richard	Republican	8
12	Adams	Alma	Democratic	12
13	McHenry	Patrick	Republican	10
14	Cawthorn	Madison	Republican	11

GENERAL ASSEMBLY OF NORTH CAROLINA
SESSION 2021

FILED SENATE
Feb 17, 2022
S.B. 747
PRINCIPAL CLERK

S D

SENATE BILL DRS35343-BA-18

Short Title:	Realign NC Congressional Dist. 2022\CCG22-3.	(Public)
Sponsors:	Senator Clark (Primary Sponsor).	
Referred to:		

A BILL TO BE ENTITLED

AN ACT TO REALIGN THE NORTH CAROLINA CONGRESSIONAL DISTRICTS PURSUANT TO THE ORDER OF THE NORTH CAROLINA SUPREME COURT IN HARPER V. HALL.

The General Assembly of North Carolina enacts:

SECTION 1. G.S. 163-201(a), as amended by S.L. 2021-174, is rewritten to read:

"(a) For purposes of nominating and electing members of the House of Representatives of the Congress of the United States in 2022, the State of North Carolina shall be divided into 14 districts as follows:

District 1: Beaufort County, Carteret County, Craven County, Currituck County, Dare County, Hyde County, Jones County, Lenoir County, Onslow County, Pamlico County, Pitt County: VTD 1001, VTD 1101, VTD 1102A, VTD 1102B, VTD 1201, VTD 1301, VTD 1507, VTD 1507B, VTD 1508A, VTD 1508B, VTD 1509, VTD 1510A, VTD 1510B, VTD 1511A, VTD 1511B, VTD 1513A, VTD 1513B, VTD 200A, VTD 200B, VTD 501: Block(s) 1470009011000, 1470009011002, 1470009011003, 1470009011004, 1470009011005, 1470009011006, 1470009011007, 1470009011008, 1470009011009, 1470009011010, 1470009011011, 1470009011012, 1470009011013, 1470009011014, 1470009011015, 1470009011019, 1470009011020, 1470009012000, 1470009012001, 1470009012002, 1470009012003, 1470009012004, 1470009012005, 1470009012006, 1470009012010, 1470009012011, 1470009012012, 1470009012013, 1470020022000, 1470020022001, 1470020022027, 1470020022049, 1470020022050, 1470020022058, 1470020022059, 1470020025000, 1470020025001, 1470020025002, 1470020025003, 1470020025004, 1470020025005, 1470020025006, 1470020025007, 1470020025008, 1470020025009, 1470020025010, 1470020025025, 1470020025026, 1470020025027, 1470020025029, 1470020025030, 1470020025031, 1470020025034, 1470020025036, 1470020025037, 1470020025038, 1470020025039, 1470020025040, 1470020025041, 1470020025042, 1470020025043, 1470020025044, 1470020025045, 1470020025046, 1470020025047, 1470020025048, 1470020025050, 1470020025052, 1470020025055, 1470020025056; VTD 601; Tyrrell County, Wayne County: VTD 001, VTD 002, VTD 003, VTD 004, VTD 005, VTD 006, VTD 007, VTD 008: Block(s) 1910009011021, 1910009011022, 1910009011025, 1910009011037, 1910011032011, 1910011032012, 1910011041000, 1910011041001, 1910011041005, 1910011042018, 1910011042019, 1910011042020, 1910011042021; VTD 009, VTD 010, VTD 011, VTD 012, VTD 013, VTD 014, VTD 015, VTD 017, VTD 018, VTD 021, VTD 022, VTD 023, VTD 028, VTD 029, VTD 1920.

District 2: Bertie County, Camden County, Chowan County, Edgecombe County, Franklin County, Gates County, Granville County, Greene County, Halifax County, Hertford County,

Martin County, Nash County, Northampton County, Pasquotank County, Perquimans County, Pitt County: VTD 101, VTD 1403A1, VTD 1403A2, VTD 1403B, VTD 1501, VTD 1503, VTD 1504A, VTD 1504B, VTD 1505A, VTD 1505B, VTD 1506, VTD 1512A, VTD 1512B, VTD 301, VTD 401, VTD 501: Block(s) 1470009012015, 1470009012021, 1470020024048, 1470020024049, 1470020024065, 1470020024066, 1470020024067, 1470020024070, 1470020024071, 1470020024072, 1470020024073, 1470020024074, 1470020024075, 1470020024076, 1470020024079, 1470020024091, 1470020025022, 1470020025023, 1470020025024, 1470020025035, 1470020025049, 1470020025051, 1470020025053, 1470020025054; VTD 701, VTD 800A, VTD 800B, VTD 901; Vance County, Warren County, Washington County, Wilson County.

District 3: Bladen County, Brunswick County, Columbus County, Duplin County, Johnston County: VTD PR04, VTD PR07, VTD PR08, VTD PR13, VTD PR14, VTD PR19, VTD PR20, VTD PR21, VTD PR22, VTD PR24, VTD PR25, VTD PR26, VTD PR27A, VTD PR27B, VTD PR28, VTD PR29B: Block(s) 1010402071003, 1010402071004, 1010402071005, 1010402071006, 1010402072000, 1010402072001, 1010402072002, 1010402073003, 1010402073004, 1010402073005, 1010402073006, 1010402073008, 1010402073009, 1010402073010, 1010402073011, 1010402073012, 1010402073013, 1010402073014, 1010402073015, 1010402073016, 1010402073017, 1010402073018, 1010402073019, 1010402073020, 1010402073021, 1010402074000, 1010402074001, 1010402074002, 1010402074003, 1010402074004, 1010402074005, 1010402074006, 1010402074007, 1010402074008, 1010402074009, 1010402074010, 1010402074011, 1010402074012, 1010402081006, 1010402081007, 1010402081008, 1010402081009, 1010402081010, 1010402081011, 1010402081012, 1010402081013, 1010403041000; VTD PR30, VTD PR32, VTD PR35, VTD PR36, VTD PR37, VTD PR38; New Hanover County, Pender County, Sampson County, Wayne County: VTD 008: Block(s) 1910009011023, 1910009011024, 1910009011026, 1910009011027, 1910009011028, 1910009011029, 1910009011030, 1910009011031, 1910009011032, 1910009011033, 1910009011034, 1910009011035, 1910009011036, 1910009011038, 1910009011039, 1910009011040, 1910009011041, 1910009011042, 1910009011043, 1910009011044, 1910011031014, 1910011031015, 1910011031016, 1910011031017, 1910011031018, 1910011031019, 1910011031020, 1910011031021, 1910011031023, 1910011032004, 1910011032005, 1910011032006, 1910011032007, 1910011032008, 1910011032009, 1910011032010, 1910011032016, 1910011032017, 1910011033000, 1910011033001, 1910011033002, 1910011033003, 1910011033004, 1910011033005, 1910011033006, 1910011033007, 1910011041002, 1910011041003, 1910011041004, 1910011041006, 1910011041007, 1910011041008, 1910011041017, 1910011041018, 1910011041019, 1910011041020, 1910011041021, 1910011041022, 1910011041023, 1910011041024, 1910011041025, 1910011041026, 1910011041027, 1910011041028; VTD 016, VTD 024, VTD 026, VTD 027, VTD 2530.

District 4: Wake County: VTD 01-01, VTD 01-02, VTD 01-03, VTD 01-04, VTD 01-05, VTD 01-06, VTD 01-07, VTD 01-09, VTD 01-10, VTD 01-11, VTD 01-12, VTD 01-13, VTD 01-14, VTD 01-15, VTD 01-16, VTD 01-17, VTD 01-18, VTD 01-19, VTD 01-20, VTD 01-21, VTD 01-22, VTD 01-23, VTD 01-25, VTD 01-26, VTD 01-27, VTD 01-28, VTD 01-29, VTD 01-30, VTD 01-31, VTD 01-32, VTD 01-33, VTD 01-34, VTD 01-35, VTD 01-36, VTD 01-37, VTD 01-38, VTD 01-39, VTD 01-40, VTD 01-41, VTD 01-42, VTD 01-43, VTD 01-44, VTD 01-45, VTD 01-46, VTD 01-47, VTD 01-48, VTD 01-49, VTD 01-50, VTD 01-51, VTD 02-01, VTD 02-02, VTD 02-03, VTD 02-04, VTD 02-05, VTD 02-06, VTD 04-02, VTD 04-03, VTD 04-05, VTD 04-11, VTD 04-12, VTD 04-17, VTD 04-21, VTD 05-05, VTD 07-01, VTD 07-02, VTD 07-03, VTD 07-04, VTD 07-05, VTD 07-06, VTD 07-07, VTD 07-09, VTD 07-10, VTD 07-11, VTD 07-12, VTD 07-13, VTD 08-02, VTD 08-03, VTD 08-04, VTD 08-05, VTD 08-06, VTD 08-07, VTD 08-08, VTD

08-09, VTD 08-10, VTD 08-11, VTD 09-01, VTD 09-02, VTD 09-03, VTD 10-01, VTD 10-02, VTD 10-03, VTD 10-04, VTD 11-01, VTD 11-02, VTD 13-01, VTD 13-02, VTD 13-05, VTD 13-06, VTD 13-07, VTD 13-08, VTD 13-09, VTD 13-10, VTD 13-11, VTD 14-01, VTD 14-02, VTD 15-01: Block(s) 1830529021000, 1830529021001, 1830529021002, 1830529021003, 1830529021004, 1830529021005, 1830529021006, 1830529021007, 1830529021008, 1830529021009, 1830529021010, 1830529021011, 1830529021012, 1830529021013, 1830529021014, 1830529021016, 1830529021017, 1830529022000, 1830529022001; VTD 15-04, VTD 16-01, VTD 16-02, VTD 16-03, VTD 16-04, VTD 16-05, VTD 16-06, VTD 16-07, VTD 16-09, VTD 16-10, VTD 16-11, VTD 17-01, VTD 17-02, VTD 17-03, VTD 17-04, VTD 17-05, VTD 17-06, VTD 17-07, VTD 17-09, VTD 17-10, VTD 17-11, VTD 17-12, VTD 17-13, VTD 18-01, VTD 18-04, VTD 18-06, VTD 18-08, VTD 19-03, VTD 19-05, VTD 19-07, VTD 19-09, VTD 19-11, VTD 19-12, VTD 19-13, VTD 19-14, VTD 19-15, VTD 19-16, VTD 19-17, VTD 19-18, VTD 19-19, VTD 19-20, VTD 19-21.

District 5: Chatham County, Durham County: VTD 016, VTD 033, VTD 051: Block(s) 0630020241003, 0630020242008, 0630020243000, 0630020243004, 0630020246000, 0630020246001, 0630020246002, 0630020246004; VTD 054, VTD 34-1, VTD 35.3, VTD 53-1; Harnett County: VTD PR07: Block(s) 0850713011000, 0850713011001, 0850713011002, 0850713011003, 0850713011004, 0850713011006, 0850713011007, 0850713011008, 0850713011009, 0850713011010, 0850713011011, 0850713011012, 0850713011013, 0850713011014, 0850713011015, 0850713011016, 0850713011017, 0850713011018, 0850713011019, 0850713011020, 0850713011021, 0850713011022, 0850713011023, 0850713011024, 0850713011025, 0850713011026, 0850713011027, 0850713011028, 0850713011029, 0850713011030, 0850713011031, 0850713011032, 0850713011033, 0850713011034, 0850713011035, 0850713012000, 0850713012001, 0850713012002, 0850713012003, 0850713012004, 0850713012005, 0850713012006, 0850713012007, 0850713012008, 0850713012009, 0850713012010, 0850713012011, 0850713012012, 0850713012013, 0850713012014, 0850713012015, 0850713012016, 0850713012017, 0850713012018, 0850713012019, 0850713012020, 0850713013000, 0850713013001, 0850713013002, 0850713013003, 0850713013004, 0850713013005, 0850713013006, 0850713013007, 0850713013008, 0850713013009, 0850713013010, 0850713013011, 0850713013012, 0850713013013, 0850713013014, 0850713013015, 0850713013016, 0850713013017, 0850713013018, 0850713013019, 0850713013020, 0850713013021, 0850713013022, 0850713013023, 0850713013024, 0850713021000, 0850713021001, 0850713021002, 0850713021003, 0850713021004, 0850713021005, 0850713021006, 0850713021007, 0850713021008, 0850713021009, 0850713021010, 0850713021011, 0850713021012, 0850713022000, 0850713022001, 0850713022002, 0850713022003, 0850713022004, 0850713022005, 0850713022006, 0850713022007, 0850713022008, 0850713022009, 0850713022010, 0850713022011, 0850713022012, 0850713022013, 0850713022014, 0850713022015, 0850713022016, 0850713022017, 0850713022018, 0850713022022, 0850713022023, 0850714011000, 0850714011001, 0850714011002, 0850714011003, 0850714011006, 0850714011007, 0850714011008, 0850714011009, 0850714011010, 0850714011020, 0850714011021, 0850714011022, 0850714011023, 0850714011024, 0850714011025, 0850714011035, 0850714011036, 0850714011037, 0850714011038, 0850714011039, 0850714011040, 0850714012000, 0850714012001, 0850714012008, 0850714012010; VTD PR08, VTD PR23, VTD PR24, VTD PR28, VTD PR31, VTD PR32; Johnston County: VTD PR09, VTD PR10A, VTD PR10B, VTD PR11A, VTD PR11B, VTD PR12A, VTD PR12B, VTD PR23A, VTD PR23B, VTD PR29A, VTD PR29B: Block(s) 1010402071000, 1010402071001, 1010402071002, 1010402072003, 1010402072004, 1010402073000, 1010402073001, 1010402073002, 1010402073007, 1010402073022, 1010402073023, 1010402073024, 1010402073025,

1010402073026, 1010402073027, 1010402074013, 1010402074014, 1010402081000, 1010402081001, 1010402081002, 1010402081003, 1010402081004, 1010402081005, 1010402082000, 1010402082001, 1010402082002, 1010402082003, 1010402082004, 1010402082005, 1010402082006; VTD PR31A, VTD PR31B, VTD PR33, VTD PR34; Lee County, Wake County: VTD 03-00, VTD 04-01, VTD 04-04, VTD 04-06, VTD 04-07, VTD 04-08, VTD 04-09, VTD 04-10, VTD 04-13, VTD 04-14, VTD 04-15, VTD 04-16, VTD 04-18, VTD 04-19, VTD 04-20, VTD 05-01, VTD 05-03, VTD 05-06, VTD 05-07, VTD 05-08, VTD 06-04, VTD 06-05, VTD 06-06, VTD 06-07, VTD 06-08, VTD 06-09, VTD 06-10, VTD 12-01, VTD 12-02, VTD 12-04, VTD 12-05, VTD 12-06, VTD 12-07, VTD 12-08, VTD 12-09, VTD 15-01: Block(s) 1830529011000, 1830529011001, 1830529011002, 1830529011003, 1830529011004, 1830529011005, 1830529021015, 1830529021018, 1830529022002, 1830529022003, 1830529022004, 1830529022005, 1830529022006, 1830529022007, 1830529022008, 1830529022009, 1830529022010, 1830529022011, 1830529022012, 1830529022013, 1830529022014, 1830529022015, 1830529022016, 1830529022017, 1830529022018, 1830529022019, 1830529023000, 1830529023001, 1830529023002, 1830529023003, 1830529023004; VTD 15-02, VTD 15-03, VTD 18-02, VTD 18-03, VTD 18-05, VTD 18-07, VTD 20-01, VTD 20-03, VTD 20-04, VTD 20-05, VTD 20-06A, VTD 20-06B, VTD 20-08, VTD 20-09, VTD 20-10, VTD 20-11, VTD 20-12, VTD 20-14, VTD 20-15, VTD 20-16, VTD 20-17.

District 6: Cumberland County, Harnett County: VTD PR01, VTD PR07: Block(s) 0850712031002, 0850713012021, 0850713012022, 0850713012023, 0850713012024, 0850713022019, 0850713022020, 0850713022021, 0850713031000, 0850713031001, 0850713031002, 0850713031003, 0850713031004, 0850713031005, 0850713031006, 0850713031007, 0850713031008, 0850713031009, 0850713031010, 0850713031011, 0850713031012, 0850713031013, 0850713031014, 0850713031015, 0850713031016, 0850713031017, 0850713031018, 0850713031019, 0850713032000, 0850713032001, 0850713032002, 0850713032003, 0850713032004, 0850713032005, 0850713032006, 0850713032007, 0850713032008, 0850713032009, 0850713032010, 0850713032011, 0850713032012, 0850713032013, 0850713032014, 0850713032015, 0850713032016, 0850713032017, 0850713032018, 0850713032019, 0850713032020, 0850713032021, 0850713032022, 0850713032023, 0850713032024, 0850713032025, 0850713032026, 0850713032027, 0850713032028, 0850713032029, 0850713032030, 0850713032031, 0850713032032, 0850713032033, 0850713032034, 0850713033000, 0850713033001, 0850713033002, 0850713033003, 0850713033004, 0850713033005, 0850713033006, 0850713033007, 0850713033008, 0850713033009, 0850713033010, 0850713033011, 0850713033012, 0850713034000, 0850713034001, 0850713034002, 0850713034003, 0850713034004, 0850713034005, 0850713034006, 0850713034007, 0850713034008, 0850713034009, 0850713034010, 0850713034011, 0850713034012, 0850713034013, 0850713034014, 0850713034015, 0850713034016, 0850713034017, 0850713034018, 0850713034019, 0850714012009, 0850714022000, 0850714022001, 0850714022014, 0850714022015, 0850714022016, 0850714022017, 0850714022029, 0850714022030, 0850714022037, 0850714022038, 0850714022039, 0850714022040, 0850714022041, 0850714022045, 0850714022046; VTD PR16, VTD PR20, VTD PR25, VTD PR26, VTD PR29; Hoke County, Moore County, Richmond County: VTD 001, VTD 002: Block(s) 1539703001020, 1539703002004, 1539703002005, 1539703002006, 1539703002007, 1539703002008, 1539703002009, 1539703002010, 1539703002011, 1539703002012, 1539703002013, 1539703002014, 1539703002015, 1539703002016, 1539703002017, 1539703003009, 1539703003010, 1539703003011, 1539703003019, 1539703003020, 1539703003021, 1539703003022, 1539703003023, 1539703003025, 1539703003026, 1539703003027, 1539703003028, 1539703003030, 1539703003031, 1539703003032, 1539703003033, 1539703003034, 1539703003035, 1539703003036, 1539703003037,

1539703003038, 1539703004017, 1539703004020, 1539703004022, 1539703004034, 1539704001007, 1539704001008, 1539704001009, 1539704001010, 1539704001011, 1539704001012, 1539704001018, 1539704001024, 1539704001025, 1539704001026, 1539704001027, 1539704001028, 1539704001029, 1539704002000, 1539704002001, 1539704002002, 1539704002003, 1539704002004, 1539704002005, 1539704002006, 1539704002007, 1539704002008, 1539704003000, 1539704003001, 1539704003002, 1539704003003, 1539704003004, 1539704003005, 1539704003006, 1539704003007, 1539704003008, 1539704003009, 1539704003010, 1539704003011, 1539704003012, 1539704003013, 1539704003014, 1539704003015, 1539704003016, 1539704003017, 1539704003018, 1539704003019, 1539704003020, 1539704003021, 1539704003022, 1539704003023, 1539704003024, 1539704004009, 1539704004010, 1539704004013, 1539704004014, 1539704004015, 1539704004016, 1539704004017, 1539704004018, 1539704004019, 1539704004020, 1539704004031, 1539705001000, 1539705001001, 1539705001002, 1539705001003, 1539705001004, 1539705001005, 1539705001006, 1539705001007, 1539705001008, 1539705001009, 1539705001010, 1539705001011, 1539705001012, 1539705001013, 1539705001014, 1539705001015, 1539705002000, 1539705002001, 1539705002002, 1539705002003, 1539705002004, 1539705002005, 1539705002006, 1539705002007, 1539705002008, 1539705002009, 1539705002010, 1539705002011, 1539705002012, 1539705002013, 1539705002014, 1539705002015, 1539705002016, 1539705002020, 1539705002021, 1539705002022, 1539705002023, 1539705002024, 1539705002025, 1539705002026, 1539705002027, 1539705002028, 1539705002029, 1539705002030, 1539705002031, 1539705002032, 1539705002033, 1539705002037; VTD 003, VTD 004, VTD 005, VTD 006, VTD 007, VTD 008, VTD 009, VTD 010, VTD 011, VTD 012, VTD 013; Robeson County, Scotland County.

District 7: Alamance County, Caswell County, Durham County: VTD 001, VTD 002, VTD 003, VTD 004, VTD 005, VTD 006, VTD 007, VTD 008, VTD 009, VTD 010, VTD 012, VTD 013, VTD 014, VTD 015, VTD 017, VTD 018, VTD 019, VTD 020, VTD 021, VTD 022, VTD 023, VTD 024, VTD 025, VTD 026, VTD 027, VTD 028, VTD 029, VTD 031, VTD 032, VTD 036, VTD 037, VTD 038, VTD 039, VTD 040, VTD 041, VTD 042, VTD 043, VTD 044, VTD 045, VTD 046, VTD 047, VTD 048, VTD 050, VTD 051: Block(s) 0630020241000, 0630020241001, 0630020241002, 0630020241004, 0630020242000, 0630020242001, 0630020242002, 0630020242003, 0630020242004, 0630020242005, 0630020242006, 0630020242007, 0630020243001, 0630020243002, 0630020243003, 0630020243005, 0630020244000, 0630020244001, 0630020244002, 0630020244003, 0630020244004, 0630020244005, 0630020244006, 0630020244007, 0630020244008, 0630020244009, 0630020244010, 0630020244011, 0630020245000, 0630020245001, 0630020245002, 0630020245003, 0630020245004, 0630020245005, 0630020245006, 0630020245007, 0630020245008, 0630020245009, 0630020245010, 0630020246003, 0630020246005, 0630020246006, 0630020246007, 0630020246008, 0630020246009; VTD 052, VTD 055-11, VTD 055-49, VTD 30-1, VTD 30-2, VTD 34-2, VTD 53-2; Orange County, Person County, Rockingham County.

District 8: Forsyth County: VTD 011, VTD 012, VTD 013, VTD 014, VTD 015, VTD 021, VTD 042, VTD 043, VTD 061, VTD 062, VTD 063, VTD 064, VTD 065, VTD 066, VTD 067, VTD 068, VTD 081, VTD 082, VTD 083, VTD 111: Block(s) 0670028072000, 0670028072001, 0670028072028, 0670028072029, 0670028072030, 0670028072039, 0670028072040, 0670028072047, 0670029011022, 0670029012000, 0670029012001, 0670029012002, 0670029012003, 0670029012004, 0670029012006, 0670029012007, 0670029012015, 0670029012016, 0670029012017, 0670029012018, 0670029012019, 0670029012021, 0670029041004, 0670029041005, 0670029041015, 0670029041017, 0670029041018, 0670029041019, 0670029041020, 0670029041026, 0670029041027, 0670029041028, 0670029041029, 0670029041030, 0670029041031, 0670029041032,

0670029041033, 0670029041034, 0670029041035, 0670029041036, 0670029041037, 0670029041038, 0670029041039, 0670029041040, 0670029041048, 0670029041049, 0670029041050, 0670029041051; VTD 112, VTD 203, VTD 204, VTD 205, VTD 206, VTD 301, VTD 302, VTD 303, VTD 304, VTD 305, VTD 306, VTD 401, VTD 402, VTD 403, VTD 404, VTD 405, VTD 501, VTD 502, VTD 503, VTD 504, VTD 505, VTD 506, VTD 507, VTD 601, VTD 603, VTD 604, VTD 605, VTD 606, VTD 701, VTD 702, VTD 703, VTD 704, VTD 707, VTD 801, VTD 802, VTD 803, VTD 901, VTD 902, VTD 903; Guilford County.

District 9: Anson County, Cabarrus County: VTD 01-02: Block(s) 0250415031087, 0250415031088, 0250415072000, 0250415072001, 0250415072002, 0250415072003, 0250415072004, 0250415072005, 0250415072006, 0250415072007, 0250415072008, 0250415072009, 0250415072012, 0250415072014, 0250416032010, 0250416032011, 0250416032012, 0250416032013, 0250416032049, 0250416032056, 0250416032057, 0250416032059, 0250416032062, 0250416032063, 0250416032074, 0250416032075, 0250416032076; VTD 06-00, VTD 07-00, VTD 08-00, VTD 09-00, VTD 10-00; Mecklenburg County: VTD 003, VTD 004, VTD 005, VTD 006, VTD 007, VTD 008, VTD 019, VTD 032, VTD 033, VTD 034, VTD 036, VTD 045, VTD 048, VTD 049, VTD 061, VTD 062, VTD 063, VTD 064, VTD 065, VTD 066, VTD 067, VTD 068, VTD 069, VTD 070, VTD 071, VTD 072, VTD 073, VTD 074, VTD 083, VTD 084, VTD 085, VTD 086, VTD 090, VTD 091, VTD 094, VTD 095, VTD 096, VTD 099, VTD 100, VTD 102, VTD 103, VTD 104, VTD 106, VTD 108, VTD 110, VTD 111, VTD 112, VTD 113, VTD 115, VTD 116, VTD 117, VTD 118, VTD 119, VTD 121, VTD 123, VTD 124, VTD 125, VTD 130, VTD 131, VTD 136, VTD 137, VTD 148: Block(s) 1190058642004, 1190058642006, 1190058642011, 1190058642027, 1190058642029, 1190058642042; VTD 149, VTD 201, VTD 203, VTD 204.1, VTD 205, VTD 215, VTD 216, VTD 217, VTD 218, VTD 219, VTD 220, VTD 221, VTD 227, VTD 232, VTD 233, VTD 234, VTD 235, VTD 236, VTD 237; Montgomery County, Richmond County: VTD 002: Block(s) 1539703001011, 1539703001021, 1539703001022, 1539703001023, 1539703001024, 1539703001025, 1539703001031, 1539703001040, 1539703002000, 1539703002001, 1539703002002, 1539703002003, 1539703003000, 1539703003001, 1539703003002, 1539703003003, 1539703003004, 1539703003005, 1539703003006, 1539703003007, 1539703003008, 1539703003012, 1539703003013, 1539703003014, 1539703003015, 1539703003016, 1539703003017, 1539703003018, 1539703003024, 1539703003042, 1539703004000, 1539703004001, 1539703004002, 1539703004003, 1539703004004, 1539703004005, 1539703004006, 1539703004007, 1539703004008, 1539703004009, 1539703004010, 1539703004011, 1539703004012, 1539703004013, 1539703004014, 1539703004015, 1539703004016, 1539703004018, 1539703004019, 1539703004021, 1539703004023, 1539703004024, 1539703004025, 1539703004026, 1539703004027, 1539703004028, 1539703004029, 1539703004030, 1539703004031, 1539703004032, 1539703004033, 1539703004035, 1539703004036, 1539703004037; VTD 014, VTD 015, VTD 016; Stanly County, Union County.

District 10: Alexander County, Alleghany County, Ashe County, Avery County, Burke County, Caldwell County, Forsyth County: VTD 031, VTD 032, VTD 033, VTD 034, VTD 051, VTD 052, VTD 053, VTD 054, VTD 055, VTD 071, VTD 072, VTD 073, VTD 074, VTD 075, VTD 091, VTD 092, VTD 101, VTD 111: Block(s) 0670029011004, 0670029011005, 0670029012020, 0670029012025, 0670029012027, 0670029012028, 0670029012029, 0670029041016, 0670029041041, 0670029041042; VTD 122, VTD 123, VTD 131, VTD 132, VTD 133, VTD 201, VTD 207, VTD 602, VTD 607, VTD 705, VTD 706, VTD 708, VTD 709, VTD 804, VTD 805, VTD 806, VTD 807, VTD 808, VTD 809, VTD 904, VTD 905, VTD 906, VTD 907, VTD 908, VTD 909; McDowell County: VTD DYSART, VTD GLENWD, VTD HIGGIN, VTD MAR-1, VTD MAR-2, VTD MAR-3, VTD MAR-4, VTD

MAR-5, VTD N.COVE, VTD NEBO, VTD PLEASA, VTD T.COVE, VTD WEST-M: Block(s) 1119705001035, 1119705001036, 1119705001037, 1119705001038, 1119705001039, 1119705001040, 1119705001041, 1119705001042, 1119705001046, 1119705001047, 1119705001054, 1119705001055, 1119705001056, 1119705001057, 1119705001058, 1119705001059, 1119705002020, 1119705002021, 1119705002022, 1119705002023, 1119705002024, 1119705002025, 1119705002026, 1119705002027, 1119705002028, 1119705002029, 1119705002033, 1119705002034, 1119705003002, 1119705003003, 1119705003004, 1119705003005, 1119705003006, 1119705003007, 1119705003008, 1119705003009, 1119705003010, 1119705003011, 1119705003012, 1119705003013, 1119705003014, 1119705003015, 1119705003016, 1119705003017, 1119705003018, 1119705003019, 1119705003020, 1119705003021, 1119705003022, 1119705003023, 1119705003024, 1119705003025, 1119705003026, 1119705003027, 1119705003028, 1119705003029, 1119705003030, 1119705003031, 1119705003032, 1119705003033, 1119705003034, 1119706002012, 1119706002014, 1119706002015, 1119706002016, 1119706002017, 1119706002018, 1119706002019, 1119706002020, 1119706002021, 1119706003012, 1119706003013, 1119706003014, 1119706003015, 1119706003017, 1119706003021, 1119706003022, 1119706003023, 1119706003024, 1119706003025, 1119706003031, 1119706003032, 1119706003038, 1119706003039, 1119706003040, 1119706003044, 1119709021009, 1119709021010, 1119709021011, 1119709021012, 1119709021013, 1119709021014, 1119709021015, 1119709021016, 1119709021017, 1119709021018, 1119709021019, 1119709021020, 1119709021021, 1119709021022, 1119709021023, 1119709024000, 1119709024001, 1119709024003, 1119709024004, 1119709024005; Stokes County, Surry County, Watauga County, Wilkes County, Yadkin County.

District 11: Cabarrus County: VTD 01-02: Block(s) 0250415031058, 0250415031059, 0250415031072, 0250415031086, 0250415071015, 0250415071016, 0250415071017, 0250415071018, 0250415071019, 0250415071020, 0250415071021, 0250415071022, 0250415071023, 0250415071024, 0250415072010, 0250415072011, 0250415072013, 0250416032014, 0250416032015, 0250416032055, 0250416032058, 0250416032064; VTD 01-04, VTD 01-07, VTD 01-08, VTD 01-10, VTD 01-11, VTD 02-01, VTD 02-02, VTD 02-03, VTD 02-05, VTD 02-06, VTD 02-07, VTD 02-08, VTD 02-09, VTD 03-00, VTD 04-01, VTD 04-03, VTD 04-08, VTD 04-09, VTD 04-11, VTD 04-12, VTD 04-13, VTD 05-00, VTD 11-01, VTD 11-02, VTD 12-03, VTD 12-04, VTD 12-05, VTD 12-06, VTD 12-08, VTD 12-09, VTD 12-10, VTD 12-11, VTD 12-12, VTD 12-13; Davidson County, Davie County, Iredell County: VTD BE, VTD CD, VTD CH-A, VTD CH-B: Block(s) 0970607012003, 0970607012006, 0970607012007, 0970607012027, 0970607012028, 0970607012029, 0970607012030, 0970607012033, 0970607012035, 0970607012036, 0970607012037, 0970607012038, 0970607012039, 0970607012040, 0970607012041, 0970607012042, 0970607012043, 0970607012044, 0970607012045, 0970607012046, 0970607012047, 0970607012048, 0970613013000, 0970613013001, 0970613013002, 0970613013003, 0970613013004, 0970613013005, 0970613013006, 0970613013007, 0970613013008, 0970613013009, 0970613013010, 0970613013011, 0970613013016, 0970613023000, 0970613023001, 0970613023002, 0970613023003, 0970613023018; VTD CS, VTD EM, VTD NH, VTD OL, VTD SB, VTD SH-A, VTD TB, VTD UG; Randolph County, Rowan County.

District 12: Mecklenburg County: VTD 001, VTD 002, VTD 009, VTD 010, VTD 011, VTD 012, VTD 013, VTD 014, VTD 015, VTD 016, VTD 017, VTD 018, VTD 020, VTD 021, VTD 022, VTD 023, VTD 024, VTD 025, VTD 026, VTD 027, VTD 028, VTD 029, VTD 030, VTD 031, VTD 035, VTD 037, VTD 038, VTD 039, VTD 040, VTD 041, VTD 042, VTD 043, VTD 044, VTD 046, VTD 047, VTD 050, VTD 051, VTD 052, VTD 053, VTD 054, VTD 055, VTD 056, VTD 057, VTD 058, VTD 059, VTD 060, VTD 075, VTD 076,

VTD 077, VTD 079, VTD 080, VTD 081, VTD 082, VTD 087, VTD 088, VTD 089, VTD 092, VTD 093, VTD 097, VTD 098, VTD 101, VTD 105, VTD 107.1, VTD 109, VTD 114, VTD 120, VTD 122, VTD 126, VTD 127, VTD 128, VTD 129, VTD 132, VTD 133, VTD 134, VTD 135, VTD 138, VTD 139.1, VTD 140, VTD 141, VTD 142, VTD 143, VTD 144, VTD 145, VTD 146, VTD 147, VTD 148: Block(s) 1190058551000, 1190058551001, 1190058551002, 1190058551003, 1190058551004, 1190058551005, 1190058551006, 1190058551007, 1190058551008, 1190058551009, 1190058551010, 1190058551011, 1190058551012, 1190058551013, 1190058551014, 1190058551015, 1190058561000, 1190058561001, 1190058561002, 1190058561003, 1190058561004, 1190058561005, 1190058561006, 1190058561007, 1190058561008, 1190058561009, 1190058561010, 1190058561011, 1190058561012, 1190058561013, 1190058561014, 1190058561015, 1190058561016, 1190058561017, 1190058561018, 1190058571000, 1190058571001, 1190058571002, 1190058571003, 1190058571004, 1190058571005, 1190058571006, 1190058571007, 1190058571008, 1190058571009, 1190058571010, 1190058571011, 1190058571012, 1190058571013, 1190058571014, 1190058571015, 1190058571016, 1190058571017, 1190058571018, 1190058571019, 1190058571020, 1190058571021, 1190058571022, 1190058581000, 1190058581001, 1190058581002, 1190058581003, 1190058581004, 1190058581005, 1190058581006, 1190058581007, 1190058581008, 1190058581009, 1190058581010, 1190058581011, 1190058581012, 1190058581013, 1190058581014, 1190058581015, 1190058581016, 1190058581017, 1190058581018, 1190058581019, 1190058581020, 1190058581021, 1190058581022, 1190058582000, 1190058582001, 1190058582002, 1190058582003, 1190058582004, 1190058582005, 1190058582006, 1190058582007, 1190058582008, 1190058582009, 1190058582010, 1190058582011, 1190058582012, 1190058582013, 1190058582014, 1190058582015, 1190058582016, 1190058582017, 1190058582018, 1190058582019, 1190058582020, 1190058582021, 1190058582022, 1190058582023, 1190058582024, 1190058582025, 1190058582026, 1190058582027, 1190058582028, 1190058582029, 1190058582030, 1190058582031, 1190058582032, 1190058582033, 1190058582034, 1190058582035, 1190058582036, 1190058631000, 1190058631001, 1190058631002, 1190058631003, 1190058631004, 1190058631005, 1190058631006, 1190058631007, 1190058631008, 1190058631009, 1190058631010, 1190058631011, 1190058631012, 1190058632001, 1190058632002, 1190058632003, 1190058632004, 1190058632005, 1190058632006, 1190058632007, 1190058632008, 1190058632009, 1190058632010, 1190058632011, 1190058632012, 1190058642000, 1190058642001, 1190058642002, 1190058642003, 1190058642005, 1190058642007, 1190058642008, 1190058642009, 1190058642012, 1190058642013, 1190058642014, 1190058642015, 1190058642016, 1190058642017, 1190058642018, 1190058642019, 1190058642020, 1190058642021, 1190058642022, 1190058642023, 1190058642024, 1190058642025, 1190058642026, 1190058642028, 1190058642030, 1190058642031, 1190058642032, 1190058642033, 1190058642034, 1190058642035, 1190058642036, 1190058642037, 1190058642038, 1190058642039, 1190058642040, 1190058642041; VTD 150, VTD 151, VTD 200, VTD 202, VTD 206, VTD 207, VTD 208, VTD 209, VTD 210, VTD 211, VTD 212, VTD 213, VTD 214, VTD 222, VTD 223.1, VTD 224, VTD 225, VTD 226, VTD 228, VTD 229, VTD 230, VTD 231, VTD 238.1, VTD 239, VTD 240, VTD 241, VTD 242, VTD 243, VTD 78.1.

District 13: Catawba County, Cleveland County, Gaston County, Iredell County: VTD BA, VTD CC1, VTD CC2, VTD CC3, VTD CC4, VTD CH-B: Block(s) 0970606031000, 0970606031001, 0970606031002, 0970606031003, 0970606031004, 0970606031005, 0970606031006, 0970606031017, 0970606031018, 0970606031019, 0970606031020, 0970606031021, 0970606031022, 0970606031029, 0970606031030, 0970606031031, 0970606031032, 0970606031033, 0970606032050, 0970606032051, 0970606032052, 0970606032053, 0970607012009, 0970607012015, 0970607012016, 0970607012018,

0970607012020, 0970607012021, 0970607012022, 0970607012024, 0970607012025, 0970607012026, 0970607012049, 0970607012050, 0970607012051, 0970607012052, 0970607012053, 0970607012055, 0970612013034, 0970612013042, 0970613011000, 0970613011002, 0970613011003, 0970613011004, 0970613011005, 0970613011006, 0970613011008, 0970613011009, 0970613011010, 0970613011011, 0970613011017, 0970613011018, 0970613011019, 0970613011026, 0970613011027, 0970613011038, 0970613012000, 0970613012001, 0970613012002, 0970613012003, 0970613012004, 0970613012005, 0970613012006, 0970613012007, 0970613012008, 0970613012009, 0970613012014, 0970613013012, 0970613013013, 0970613013014, 0970613013015, 0970613022000, 0970613022001, 0970613023004, 0970613023005, 0970613023006, 0970613023007, 0970613023008; VTD DV1-A, VTD DV1-B, VTD DV2-A, VTD DV2-B, VTD FT, VTD SH-B, VTD ST1, VTD ST2, VTD ST3, VTD ST4, VTD ST5, VTD ST6; Lincoln County, Rutherford County: VTD 011, VTD 019, VTD 029: Block(s) 1619609001018, 1619609001019, 1619609001020, 1619609001021, 1619609001022, 1619609001023, 1619609002006, 1619609002007, 1619609002008, 1619609002009, 1619609002010, 1619609002011, 1619609002012, 1619609002013, 1619609002014, 1619609002021, 1619609002022, 1619609003067, 1619609003068, 1619609003071, 1619611041012, 1619611041018, 1619611041020, 1619611041021, 1619611041050, 1619611041087; VTD 03A, VTD 05A, VTD 09A, VTD 10A.

District 14: Buncombe County, Cherokee County, Clay County, Graham County, Haywood County, Henderson County, Jackson County, Macon County, Madison County, McDowell County: VTD CCREEK, VTD FORT-1, VTD FORT-2, VTD M.COVE, VTD WEST-M: Block(s) 1119706003019, 1119706003020, 1119706003033, 1119706003034, 1119706003035, 1119706003036, 1119706003037, 1119706003041, 1119706003042, 1119706003043, 1119706003045, 1119706003046, 1119706003047, 1119709024002, 1119709024006, 1119709024020; Mitchell County, Polk County, Rutherford County: VTD 013, VTD 014, VTD 018, VTD 027, VTD 028, VTD 029: Block(s) 1619609001004, 1619609001005, 1619609001006, 1619609001007, 1619609001009, 1619609001010, 1619609001011, 1619609001012, 1619609001013, 1619609001014, 1619609001015, 1619609001016, 1619609001017, 1619609002000, 1619609002001, 1619609002002, 1619609002003, 1619609002004, 1619609002005, 1619609003000, 1619609003001, 1619609003002, 1619609003003, 1619609003004, 1619609003005, 1619609003006, 1619609003007, 1619609003008, 1619609003009, 1619609003010, 1619609003011, 1619609003012, 1619609003013, 1619609003014, 1619609003015, 1619609003016, 1619609003017, 1619609003018, 1619609003019, 1619609003020, 1619609003021, 1619609003022, 1619609003023, 1619609003024, 1619609003025, 1619609003026, 1619609003027, 1619609003028, 1619609003029, 1619609003030, 1619609003031, 1619609003032, 1619609003033, 1619609003034, 1619609003035, 1619609003036, 1619609003038, 1619609003050, 1619609003051, 1619609003052, 1619609003053, 1619609003057, 1619609003058, 1619609003059, 1619609003060, 1619609003061, 1619609003062, 1619609003063, 1619609003064, 1619609003065, 1619609003066, 1619609003069, 1619609003070, 1619609003074, 1619611041011, 1619611041017, 1619611041019, 1619612002012; VTD 030, VTD 034, VTD 04A, VTD 06A, VTD 16A; Swain County, Transylvania County, Yancey County."

SECTION 2. This act is effective when it becomes law and applies to elections conducted on or after that date.

Legislative Defendants' Remedial Congressional Plan (SB 745/SL 2022-3) Materials*†

* Corresponding csv files and shapefiles are submitted to the Court in native file via flash drive.

† Maptitude or an equivalent program is required to open these files.