

VIRGINIA:

IN THE CIRCUIT COURT FOR THE CITY OF RICHMOND

RIMA FORD VESILIND, <i>et al.</i>)	
Plaintiffs)	
)	
v.)	Case No. CL15003886
)	
VIRGINIA STATE BOARD OF ELECTIONS,)	
<i>et al.</i>)	
Defendants.)	

STIPULATIONS

For trial, motions, and all other proper uses and purposes in the above-styled case, the parties, by counsel, stipulate as follows. Anything not expressly stipulated or waived is reserved.

1. The parties stipulate to the authenticity of the population (including voting age populations) and racial data provided by the U.S. Census Bureau in P.L. 94-171, with the Bureau’s subsequent correction of total population and a limited number of population subgroups concerning two census blocks in the Norfolk area for which the geocodes were incorrect. As this data does not appear in a traditional paginated form, the parties agree that it may be used at trial in a variety of formats such as charts or maps created from this data.

2. The parties stipulate to the authenticity of the Shape (.shp) or Block Assignment (.txt) files found on the Division of Legislative Services website: <http://redistricting.dls.virginia.gov/2010/RedistrictingPlans.aspx>.

3. The parties stipulate to the authenticity of the election return data made publicly available by the Virginia Department of Elections on <http://www.elections.virginia.gov/>. As this data does not appear in a traditional paginated form, the parties agree that it may be used at trial in a variety of formats such as charts or maps created from this data to the extent relevant to the court’s consideration of any redistricting plan pertinent to this case.

4. The parties stipulate to the Reock, Polsby-Popper, and unadjusted Schwartzberg scores for the benchmark plan using 2000 census geography and for the enacted plans and Plaintiffs’ Alternative Plans 1 & 2 using 2010 census geography, as generated in the Maptitude for Redistricting software’s standard compactness report, copies of which are attached to this stipulation as Exhibits J2, J3, J4, J5, J6, J7, J8, and J9.

5. The parties stipulate that Exhibit J10 (OAG01094-01119) is a true and accurate copy of tables and figures submitted into evidence in *Wilkins v. West* (which was captioned *West v. Gilmore* when before the Salem Circuit Court). The parties further stipulate that Exhibit J11 summarizes the Reock (Dispersion Compactness) and Polsby-Popper (Perimeter Compactness)

scores from Exhibit J10 (OAG01094-01119) for the districts at issue in *Jamerson v. Womack*, 244 Va. 506, 423 S.E.2d 180 (1992), and *Wilkins v. West*, 264 Va. 447, 571 S.E.2d 100 (2002).

6. The parties stipulate that the maps of each challenged district attached as Exhibits J12 (house) and J13 (senate), which have been generated through the Maptitude for Redistricting software, accurately reflect each district under the benchmark (using 2010 census geography) and enacted plans.

7. The parties stipulate that the maps attached as Exhibits J14 and J15 which have been generated through the Maptitude for Redistricting software, accurately reflect Plaintiffs' Alternative Plans 1 and 2.

8. The parties stipulate to the authenticity of the videos of House and Senate Floor debates on all redistricting bills in 2011 as provided in discovery by the OAG via hand-delivery on February 1, 2016 and contained in thirty-two (32) CD/DVDs (OAG 00244-245).

9. The parties stipulate to the authenticity of the transcripts and summaries of House and Senate P&E Committee meetings and floor debates in 2011 as provided in discovery (OAG 00207-450).

10. The parties stipulate to the authenticity of the Criteria Resolutions adopted by House and Senate P&E Committees in 2011 as provided in discovery (OAG 00944-945 and VAHOD0005838-5839).

11. The parties stipulate to the authenticity of Gov. McDonnell's Veto letter (VAHOD0000444-446) and letter upon signing the redistricting legislation (VAHOD0002279-2281).

12. The parties stipulate to the authenticity of Division of Legislative Services Reports for each submitted plan listed at <http://redistricting.dls.virginia.gov/2010/RedistrictingPlans.aspx#21,list>. For example: http://redistricting.dls.virginia.gov/2010/Data/house%20plans/hb5005_passed_042811_houseplan/hb5005_passed_042811_houseplan.pdf.

13. The parties stipulate to the authenticity of those preclearance documents submitted by OAG to DOJ set forth in the attached Index.

14. The parties stipulate to the authenticity of Drawing the Line, the DLS papers on redistricting in Virginia (DLS0000002-29 & DLS0000030-41).

15. The parties stipulate that the deposition and trial transcripts of Delegate Chris Jones, Christopher Marston and John Morgan and the trial transcripts of Dr. Hood and Dr. Hofeller from *Golden Bethune-Hill et al. v. Va. State Bd. of Elections et al.*, E.D. Va. case no. 3:14-cv-00852, are authentic and accurately reflect their testimony as transcribed by the court reporter.

16. The parties stipulate to the authenticity of the media-related documents produced in discovery with the Bates numbers OAG 00451-728; VAHOD0003924, 5954-5961, and 6120-6441.

17. The parties stipulate to the authenticity of the County/City splits and precinct splits as noted in Maptitude reports for the benchmark plan using 2000 census geography, and for the enacted plan and Plaintiffs' Alternate Plans 1 & 2 using 2010 census geography, copies of which are attached to this stipulation as Exhibits J16, J17, J18, J19, J20, J21, J22, and J23.

18. The parties stipulate that the DLS compiled Incumbent Addresses and DLS0000498 and DLS0000505 are authentic copies of that compilation.


Respectfully submitted,



Wyatt B. Durette, Jr. (VSB No. 04719)
Debbie G. Seidel (VSB No. 23124)
Christine A. Williams (VSB No. 47074)
DURRETTECRUMP PLC
1111 East Main Street, 16th Floor
Richmond, VA 23219
Telephone: (804) 775-6900
Facsimile: (804) 775-6911
wdurette@durettecrump.com
cwilliams@durettecrump.com

Counsel to Plaintiffs

Respectfully submitted,



Mark Herring
Cynthia E. Hudson
John W. Daniel
Heather H. Lockerman (VSB No. 65535)
Joshua D. Heslinga (VSB No. 73036)
Anna T. Birkenheier (VSB No. 86035)
OFFICE OF THE ATTORNEY GENERAL
202 North 9th Street
Richmond, Virginia 23219
Telephone: (804) 786-3847
hlockerman@oag.state.va.us
jheslinga@oag.state.va.us
abirkenheier@oag.state.va.us

Counsel for the Defendants, the State Board of Elections and its members (James B. Alcorn, Clara Belle Wheeler, and Singleton B. McAllister) in their official capacities, the Department of Elections, and Commissioner of Elections Edgardo Cortés in his official capacity

Respectfully submitted,



Katherine L. McKnight (VSB No. 81482)

E. Mark Braden (*pro hac vice*)

Richard B. Raile (VSB No. 84340)

BAKER & HOSTETLER LLP

1050 Connecticut Avenue, N.W.

Suite 1100

Washington, DC 20036

Telephone: (202)861-1500

Facsimile: (202)861-1783

kmcknight@bakerlaw.com

mbraden@bakerlaw.com

rraile@bakerlaw.com

*Counsel to the Virginia House of Delegates
and Virginia House of Delegates Speaker
William J. Howell*

VIRGINIA:

IN THE CIRCUIT COURT FOR THE CITY OF RICHMOND

RIMA FORD VESILIND, *et al.*)
Plaintiffs)
v.) Case No. CL15003886
VIRGINIA STATE BOARD OF ELECTIONS, *et al.*)
Defendants.)

INDEX OF 1/29 OAG PRODUCTION BY BATES NUMBER

Folder – 2011_HOUSE_SENATE_NOTEBOOK_1_ATT_1_7

Bates Number	File Name
OAG 00844	Letter to Hon E Duncan Getchell Jr from Thomas E Perez
OAG 00845 – OAG 00846	Introduction
OAG 00847 – OAG 00852	Index
OAG 00853 – OAG 00860	Summary
OAG 00861 – OAG 00879	Att 1 Chapter 1 2011 VA Acts of Assembly
OAG 00880 – OAG 00892	Att 2 S Sections 24.2 303.1 24.2 303.2.
OAG 00893 – OAG 00910	Att 2 H Sections 24.2 304.01 24.2 304.02
OAG 00911 – OAG 00925	Att 3 S Statement of the Change
OAG 00926 – OAG 00942	Att 3 H Statement of the Change
OAG 00943 – OAG 00947	Att 4 S P and E Committee Resolution 1
OAG 00948 – OAG 00952	Att 4 H P and E Committee Resolution 1
OAG 00953 – OAG 00988	Att 5 S Stmt of Anticip Minority Impact
OAG 00989 – OAG 01024	Att 5 H Stmt of Anticip Minority Impact
OAG 01025 – OAG 01046	Att 6 Stmt of Past or Pending Litigation
OAG 01047 – OAG 01052	Att 7 Current Senate Districts
OAG 01053 – OAG 01060	Att 7 Current House Districts
OAG 01061 – OAG 01065	Misc Documents

Folder – 2011_HOUSE_SENATE_NOTEBOOK_2_ATT_7_9

OAG 00739 – OAG 00750	Att 7 HB 5005 passed Senate
OAG 00751 – OAG 00762	Att 7 HB 5005 passed House
OAG 00763 – OAG 00770	Att 7 SB 5001 J Howell 4 3 11
OAG 00771 – OAG 00782	Att 7 HB 5001 Senate Committee Subst
OAG 00783 – OAG 00790	Att 7 SB 5002 W and M Senate Plan
OAG 00791 – OAG 00802	Att 7 HB 5002 U of R House Plan
OAG 00803 – OAG 00810	Att 7 J Howell SB Plan
OAG 00811 – OAG 00818	Att 7 J Howell SB Plan 3 30 11
OAG 00819 – OAG 00826	Att 7 Watkins Committee Substitute
OAG 00827 – OAG 00834	Att 7 Watkins SB
OAG 00835 – OAG 00836	Att 8 S Minority Candidates 2001 2010
OAG 00837 – OAG 00841	Att 8 H Minority Candidates 2001 2010
OAG 00842 – OAG 00843	Att 9 Census 2010 Pop Count Explanation

Folder – 2011_HOUSE_SENATE_NOTEBOOK_5_ATT_11_15

OAG 00451 – OAG 00728	Att 12 Media Coverage
OAG 00729 – OAG 00736	Att 13 Public Hearing Notices
OAG 00737 – OAG 00738	Att 14 Summ of Dates Plans were Published

Folder – 2011_HOUSE_SENATE_NOTEBOOK_6_ATT_15

OAG 00326 – OAG 00332	Att 15H 9 8 10 Roanoke Hrg Summ
OAG 00333 – OAG 00340	Att 15H 9 8 10 Roanoke Hrg Summ
OAG 00341 – OAG 00347	Att 15H 10 5 10 Fairfax Hrg Summ
OAG 00348 – OAG 00350	Att 15H 10 18 10 Danville Hrg Summ
OAG 00351 – OAG 00355	Att 15S 10 27 10 Roanoke Hrg Summ
OAG 00356 – OAG 00363	Att 15S 11 4 10 Herndon Hrg Summ
OAG 00364 – OAG 00373	Att 15S 12 2 10 Portsmouth Hrg Summ
OAG 00374 – OAG 00377	Att 15H 12 6 10 Fredericksburg Hrg Summ
OAG 00378 – OAG 00388	Att 15 Jt 12 17 10 Richmond Hrg Summ
OAG 00389 – OAG 00392	Att 15H 12 17 10 Richmond Summ
OAG 00393 – OAG 00399	Att 15 Jt 2 23 11 Richmond Hrg Summ
OAG 00400 – OAG 00409	Att 15 Jt 3 31 11 Hampton Hrg Summ
OAG 00410 – OAG 00414	Att 15 Jt 3 31 11 Leesburg Hrg Summ
OAG 00415 – OAG 00420	Att 15 Jt 3 31 11 Roanoke Hrg Summ
OAG 00421 – OAG 00424	Att 15 Jt 4 2 11 Verona Hrg Summ
OAG 00425 – OAG 00430	Att 15 Jt 4 2 11 Fairfax Hrg Summ
OAG 00431 – OAG 00435	Att 15 Jt 4 2 11 Abingdon Hrg Summ
OAG 00436 – OAG 00440	Att 15 Jt 4 2 11 Danville Hrg Summ
OAG 00441 – OAG 00450	Att 15 Jt 4 4 11 Richmond Hrg Summ

Folder – 2011_HOUSE_SENATE_NOTEBOOK_7_ATT_15_17

OAG 00001 – OAG 00188	Att 15 Public Communications
OAG 00189 – OAG 00198	Att 16S Online Comments to Plans
OAG 00199 – OAG 00206	Att 16H Online Comments to Plans

Folder – 2011_HOUSE_SENATE_NOTEBOOK_8_ATT_17_18

OAG 00207 – OAG 00212	Att 17 Jt 4 11 11 Jt Committee
OAG 00213 – OAG 00220	Att 17S 3 25 11 P E Mtg Summary
OAG 00221 – OAG 00229	Att 17H 3 25 11 P E Mtg Summary
OAG 00230 – OAG 00235	Att 17S 4 5 11 P E Mtg Summary
OAG 00236 – OAG 00238	Att 17H 4 18 11 P E Mtg Summary
OAG 00239 – OAG 00241	Att 17S 4 28 11 P E Mtg Summary
OAG 00242 – OAG 00243	Att 17 Jt 4 11 11 Conf Comm Mtg Summ
OAG 00244 – OAG 00245	Att 17 DVDs of Floor Debates
OAG 00246 – OAG 00247	Att 17S 2 27 11 Floor Summary
OAG 00248 – OAG 00249	Att 17S 4 4 11 Floor Summary
OAG 00250 – OAG 00251	Att 17S 4 5 11 Floor Summary
OAG 00252 – OAG 00261	Att 17S 4 7 11 Floor Summary
OAG 00262 – OAG 00263	Att 17S 4 7 11 Floor Summary
OAG 00264 – OAG 00265	Att 17S 4 12 11 Floor Summary

OAG 00266 – OAG 00267	Att 17S 4 18 11 Floor Summary
OAG 00268 – OAG 00269	Att 17S 4 25 11 Floor Summary
OAG 00270 – OAG 00272	Att 17S 4 28 11 Floor Summary
OAG 00273 – OAG 00275	Att 17H 2 27 11 Floor Summary
OAG 00276 – OAG 00280	Att 17H 4 4 11 Floor Summary
OAG 00281 – OAG 00301	Att 17H 4 5 11 Floor Summary
OAG 00302 – OAG 00304	Att 17H 4 6 11 Floor Summary
OAG 00305 – OAG 00306	Att 17H 4 7 11 Floor Summary
OAG 00307 – OAG 00309	Att 17H 4 11 11 Floor Summary
OAG 00310 – OAG 00311	Att 17H 4 18 11 Floor Summary
OAG 00312 – OAG 00316	Att 17H 4 25 11 Floor Summary
OAG 00317 – OAG 00321	Att 17H 4 27 11 Floor Summary
OAG 00322 – OAG 00323	Att 17H 4 28 11 Floor Summary
OAG 00324 – OAG 00325	Att 18 Press Release

Exhibit J2

Plan Name: 2001 House Plan
 Plan Type:
 Date: 1/12/2017
 Time: 1:53:37PM
 Administrator:

Measures of Compactness

1/12/2017

Sum	N/A	N/A	N/A
Min	0.16	1.29	0.10
Max	0.61	2.68	0.58
Mean	0.38	1.92	0.26
Std. Dev.	0.10	0.32	0.10

DISTRICT	Reock	Schwartzberg	Polsby-Popper
1	0.18	1.97	0.22
2	0.36	1.80	0.23
3	0.38	1.93	0.19
4	0.40	1.75	0.29
5	0.43	1.88	0.23
6	0.38	1.99	0.21
7	0.32	2.30	0.16
8	0.52	1.45	0.43
9	0.32	1.95	0.20
10	0.33	1.95	0.21
11	0.49	1.83	0.26
12	0.23	1.90	0.22
13	0.36	2.27	0.15
14	0.18	2.25	0.18
15	0.44	1.85	0.22
16	0.33	2.63	0.12
17	0.23	2.68	0.11
18	0.47	1.73	0.27
19	0.54	1.85	0.22
20	0.47	2.15	0.18
21	0.21	2.31	0.18
22	0.39	1.91	0.20
23	0.38	2.03	0.20
24	0.57	2.07	0.19
25	0.45	1.84	0.24
26	0.52	1.30	0.54
27	0.30	1.99	0.23
28	0.48	1.75	0.28
29	0.45	1.61	0.30
30	0.59	1.56	0.32
31	0.34	2.45	0.14
32	0.35	1.59	0.36
33	0.42	1.55	0.31
34	0.30	1.87	0.25
35	0.38	1.77	0.28
36	0.47	1.51	0.34
37	0.50	1.67	0.35
38	0.52	1.65	0.33
39	0.29	1.85	0.26
40	0.39	1.70	0.29

Plan Name: 2001 House Plan
Plan Type:

Administrator:
User:

DISTRICT	Reock	Schwartzberg	Polsby- Popper
41	0.44	1.93	0.25
42	0.39	1.87	0.24
43	0.49	1.29	0.58
44	0.36	1.85	0.26
45	0.33	2.31	0.17
46	0.49	1.53	0.39
47	0.34	1.71	0.33
48	0.26	1.96	0.20
49	0.25	2.17	0.18
50	0.47	1.74	0.26
51	0.40	1.74	0.28
52	0.47	1.64	0.33
53	0.44	2.00	0.24
54	0.37	1.65	0.33
55	0.39	1.67	0.25
56	0.41	1.64	0.32
57	0.30	2.07	0.18
58	0.34	2.33	0.15
59	0.59	1.80	0.26
60	0.34	1.77	0.28
61	0.36	2.35	0.15
62	0.34	2.42	0.14
63	0.61	1.31	0.48
64	0.41	2.05	0.19
65	0.48	1.60	0.34
66	0.31	1.89	0.24
67	0.44	1.92	0.26
68	0.35	2.23	0.19
69	0.37	2.20	0.20
70	0.47	2.60	0.14
71	0.24	2.24	0.19
72	0.25	2.01	0.22
73	0.37	2.24	0.18
74	0.16	2.63	0.10
75	0.42	1.91	0.22
76	0.39	2.25	0.18
77	0.18	2.36	0.17
78	0.54	1.44	0.46
79	0.35	1.98	0.22
80	0.39	1.92	0.26
81	0.40	1.78	0.29
82	0.56	1.31	0.57
83	0.31	1.60	0.38
84	0.35	1.72	0.31
85	0.53	1.51	0.43
86	0.34	1.82	0.28
87	0.36	1.62	0.34
88	0.35	2.30	0.16
89	0.58	1.76	0.32
90	0.35	2.00	0.24
91	0.57	1.53	0.40
92	0.28	2.43	0.15
93	0.18	2.26	0.17
94	0.35	1.54	0.40
95	0.43	1.89	0.28
96	0.23	2.33	0.15

Plan Name: 2001 House Plan
Plan Type:

Administrator:
User:

DISTRICT	Reock	Schwartzberg	Polsby- Popper
97	0.27	2.43	0.11
98	0.25	1.83	0.26
99	0.27	1.97	0.21
100	0.27	1.59	0.35

Exhibit J3

Plan Name: 2001 Seante Plan
 Plan Type:
 Date: 1/12/2017
 Time: 2:27:12PM
 Administrator:

Measures of Compactness

1/12/2017

Sum	N/A	N/A	N/A
Min	0.14	1.47	0.13
Max	0.54	2.62	0.41
Mean	0.36	1.96	0.24
Std. Dev.	0.10	0.30	0.08

DISTRICT	Reock	Schwartzberg	Polsby-Popper
1	0.41	2.06	0.23
2	0.46	1.76	0.30
3	0.28	2.04	0.17
4	0.31	1.79	0.24
5	0.35	2.55	0.15
6	0.31	1.71	0.31
7	0.29	2.17	0.20
8	0.29	1.47	0.41
9	0.24	2.13	0.14
10	0.54	1.71	0.31
11	0.48	1.54	0.38
12	0.43	1.59	0.34
13	0.42	2.04	0.20
14	0.44	1.73	0.32
15	0.39	2.17	0.19
16	0.36	2.20	0.16
17	0.49	1.61	0.34
18	0.22	2.62	0.13
19	0.41	1.80	0.25
20	0.32	1.93	0.23
21	0.32	2.19	0.18
22	0.24	2.50	0.13
23	0.53	1.75	0.25
24	0.42	1.86	0.23
25	0.23	2.37	0.14
26	0.43	1.71	0.27
27	0.33	2.10	0.19
28	0.16	2.14	0.18
29	0.31	1.77	0.26
30	0.29	2.09	0.19
31	0.51	1.59	0.34
32	0.38	1.72	0.29
33	0.47	1.53	0.39
34	0.46	1.75	0.29
35	0.49	1.94	0.25
36	0.32	2.10	0.20
37	0.26	1.95	0.24
38	0.21	2.36	0.14
39	0.30	2.10	0.20
40	0.14	2.32	0.16

Exhibit J4

Plan Name: House Alternative Plan 1
 Plan Type:
 Date: 12/16/2016
 Time: 11:41:57AM
 Administrator:

Measures of Compactness

12/16/2016

Sum	N/A	N/A	N/A
Min	0.14	1.12	0.11
Max	0.83	2.92	0.69
Mean	0.53	1.48	0.45
Std. Dev.	0.13	0.34	0.14

DISTRICT	Reock	Schwartzberg	Polsby-Popper
1	0.27	1.69	0.29
2	0.64	1.26	0.55
3	0.53	1.37	0.41
4	0.55	1.38	0.45
5	0.68	1.23	0.59
6	0.54	1.43	0.43
7	0.45	1.43	0.43
8	0.53	1.40	0.45
9	0.68	1.24	0.59
10	0.67	1.26	0.58
11	0.83	1.29	0.55
12	0.46	1.56	0.35
13	0.56	1.21	0.63
14	0.60	1.33	0.52
15	0.64	1.28	0.49
16	0.48	1.34	0.52
17	0.67	1.44	0.39
18	0.55	1.43	0.46
19	0.44	1.47	0.40
20	0.73	1.26	0.54
21	0.61	1.21	0.66
22	0.64	1.29	0.54
23	0.58	1.39	0.39
24	0.53	1.39	0.42
25	0.54	1.31	0.50
26	0.55	1.22	0.62
27	0.60	1.31	0.57
28	0.53	1.27	0.55
29	0.48	1.37	0.47
30	0.65	1.31	0.48
31	0.63	1.33	0.47
32	0.62	1.22	0.60
33	0.65	1.23	0.55
34	0.52	1.23	0.58
35	0.48	1.34	0.51
36	0.48	1.30	0.56
37	0.44	1.36	0.49
38	0.61	1.42	0.48
39	0.54	1.36	0.49
40	0.58	1.19	0.68

DISTRICT	Reock	Schwartzberg	Polsby-Popper
41	0.43	1.39	0.47
42	0.58	1.35	0.48
43	0.60	1.26	0.61
44	0.59	1.20	0.56
45	0.49	1.33	0.48
46	0.65	1.22	0.66
47	0.61	1.12	0.56
48	0.50	1.31	0.55
49	0.60	1.33	0.46
50	0.58	1.29	0.51
51	0.52	1.24	0.59
52	0.62	1.24	0.58
53	0.53	1.18	0.69
54	0.47	1.27	0.58
55	0.63	1.42	0.43
56	0.64	1.40	0.46
57	0.71	1.30	0.52
58	0.57	1.35	0.46
59	0.71	1.35	0.47
60	0.51	1.29	0.56
61	0.62	1.57	0.36
62	0.39	1.96	0.21
63	0.25	2.31	0.16
64	0.45	2.13	0.19
65	0.73	1.24	0.57
66	0.65	1.38	0.48
67	0.40	1.47	0.44
68	0.45	1.51	0.43
69	0.52	1.68	0.34
70	0.40	2.19	0.19
71	0.33	1.99	0.24
72	0.63	1.21	0.66
73	0.58	1.32	0.49
74	0.16	2.26	0.12
75	0.41	2.14	0.19
76	0.42	2.02	0.23
77	0.19	2.49	0.15
78	0.51	1.51	0.41
79	0.45	1.84	0.26
80	0.26	2.92	0.11
81	0.51	1.28	0.55
82	0.55	1.23	0.64
83	0.53	1.69	0.34
84	0.32	1.52	0.42
85	0.62	1.50	0.41
86	0.61	1.38	0.48
87	0.49	1.35	0.49
88	0.65	1.34	0.51
89	0.40	2.21	0.20
90	0.46	2.17	0.20
91	0.60	1.45	0.47
92	0.34	1.89	0.26
93	0.42	1.51	0.42
94	0.36	1.52	0.41
95	0.14	2.61	0.14
96	0.65	1.30	0.53

Plan Name: House Alternative Plan 1
Plan Type:

Administrator:
User:

DISTRICT	Reock	Schwartzberg	Polsby- Popper
97	0.49	1.47	0.32
98	0.50	1.27	0.58
99	0.56	1.34	0.49
100	0.28	1.56	0.37

Exhibit J5

Plan Name: Senate Alternative Plan 1
 Plan Type:
 Date: 12/16/2016
 Time: 12:02:24PM
 Administrator:

Measures of Compactness

12/16/2016

Sum	N/A	N/A	N/A
Min	0.19	1.15	0.10
Max	0.73	2.93	0.71
Mean	0.50	1.64	0.39
Std. Dev.	0.14	0.45	0.16

DISTRICT	Reock	Schwartzberg	Polsby-Popper
1	0.37	2.17	0.19
2	0.23	2.47	0.15
3	0.42	1.75	0.27
4	0.64	1.40	0.42
5	0.36	2.37	0.17
6	0.32	1.58	0.36
7	0.60	1.48	0.45
8	0.57	1.36	0.52
9	0.19	2.50	0.11
10	0.60	1.45	0.43
11	0.41	2.16	0.19
12	0.60	1.73	0.30
13	0.48	1.45	0.41
14	0.24	2.49	0.14
15	0.55	1.34	0.51
16	0.31	2.93	0.10
17	0.57	1.56	0.36
18	0.31	2.62	0.13
19	0.57	1.29	0.57
20	0.53	1.36	0.49
21	0.59	1.39	0.44
22	0.55	1.39	0.45
23	0.63	1.52	0.39
24	0.57	1.40	0.42
25	0.61	1.43	0.41
26	0.46	1.68	0.30
27	0.49	1.64	0.31
28	0.66	1.34	0.45
29	0.63	1.28	0.55
30	0.50	1.23	0.48
31	0.58	1.15	0.71
32	0.50	1.44	0.44
33	0.63	1.57	0.35
34	0.60	1.30	0.55
35	0.57	1.34	0.54
36	0.63	1.22	0.63
37	0.66	1.27	0.57
38	0.45	1.58	0.34
39	0.73	1.19	0.66
40	0.26	1.65	0.29

Plan Name: Senate Alternative Plan 1

Administrator:

Plan Type:

User:

DISTRICT **Reock** **Schwartzberg**

**Polsby-
Popper**

Exhibit J6

Plan Name: House Alternative Plan 2
 Plan Type:
 Date: 12/16/2016
 Time: 12:25:37PM
 Administrator:

Measures of Compactness

12/16/2016

Sum	N/A	N/A	N/A
Min	0.14	1.23	0.11
Max	0.70	2.92	0.65
Mean	0.46	1.65	0.35
Std. Dev.	0.11	0.32	0.11

DISTRICT	Reock	Schwartzberg	Polsby-Popper
1	0.26	1.68	0.30
2	0.51	1.59	0.30
3	0.39	1.67	0.30
4	0.50	1.31	0.54
5	0.40	1.59	0.34
6	0.46	1.60	0.34
7	0.52	1.43	0.42
8	0.49	1.43	0.39
9	0.44	1.66	0.29
10	0.52	1.70	0.27
11	0.52	1.35	0.51
12	0.42	1.60	0.32
13	0.59	1.33	0.44
14	0.53	1.53	0.37
15	0.47	1.41	0.40
16	0.56	1.57	0.37
17	0.33	1.82	0.26
18	0.53	1.62	0.34
19	0.56	1.48	0.34
20	0.38	1.53	0.34
21	0.58	1.37	0.51
22	0.47	1.64	0.33
23	0.59	1.54	0.34
24	0.43	1.80	0.27
25	0.42	1.73	0.26
26	0.44	1.52	0.36
27	0.46	1.84	0.27
28	0.46	1.63	0.28
29	0.44	1.50	0.40
30	0.54	1.47	0.37
31	0.57	1.34	0.50
32	0.57	1.56	0.35
33	0.59	1.31	0.43
34	0.33	1.47	0.41
35	0.42	1.52	0.39
36	0.48	1.55	0.35
37	0.60	1.33	0.55
38	0.70	1.23	0.65
39	0.55	1.36	0.53
40	0.41	1.80	0.24

DISTRICT	Reock	Schwartzberg	Polsby-Popper
41	0.54	1.63	0.32
42	0.43	1.59	0.38
43	0.61	1.38	0.51
44	0.35	1.46	0.43
45	0.55	1.34	0.48
46	0.53	1.42	0.48
47	0.50	1.34	0.54
48	0.53	1.27	0.42
49	0.53	1.55	0.38
50	0.57	1.44	0.38
51	0.47	1.62	0.34
52	0.41	1.85	0.25
53	0.56	1.35	0.50
54	0.55	1.60	0.31
55	0.65	1.57	0.29
56	0.31	1.83	0.27
57	0.54	1.35	0.49
58	0.44	1.59	0.33
59	0.58	1.75	0.28
60	0.42	1.75	0.29
61	0.54	1.62	0.32
62	0.40	2.29	0.16
63	0.25	2.31	0.16
64	0.37	2.37	0.16
65	0.57	1.63	0.31
66	0.46	1.80	0.28
67	0.44	1.51	0.33
68	0.59	1.54	0.39
69	0.52	1.68	0.34
70	0.40	2.19	0.19
71	0.33	1.99	0.24
72	0.57	1.43	0.44
73	0.39	1.71	0.30
74	0.16	2.26	0.12
75	0.41	2.14	0.19
76	0.48	2.37	0.17
77	0.19	2.49	0.15
78	0.55	1.41	0.49
79	0.45	1.84	0.26
80	0.26	2.92	0.11
81	0.45	1.53	0.41
82	0.56	1.23	0.65
83	0.52	1.72	0.33
84	0.41	1.40	0.45
85	0.43	1.61	0.36
86	0.39	1.43	0.41
87	0.48	1.54	0.36
88	0.59	1.40	0.40
89	0.40	2.21	0.20
90	0.46	2.17	0.20
91	0.60	1.44	0.47
92	0.34	1.89	0.26
93	0.41	1.88	0.26
94	0.37	1.52	0.40
95	0.14	2.61	0.14
96	0.47	1.65	0.25

Plan Name: House Alternative Plan 2
Plan Type:

Administrator:
User:

DISTRICT	Reock	Schwartzberg	Polsby- Popper
97	0.45	1.82	0.22
98	0.61	1.36	0.51
99	0.30	1.55	0.35
100	0.28	1.56	0.37

Exhibit J7

Plan Name: Senate Alternative Plan 2
 Plan Type:
 Date: 12/19/2016
 Time: 10:26:46AM
 Administrator:

Measures of Compactness

12/19/2016

Sum	N/A	N/A	N/A
Min	0.19	1.28	0.10
Max	0.62	2.93	0.57
Mean	0.44	1.74	0.32
Std. Dev.	0.11	0.41	0.12

DISTRICT	Reock	Schwartzberg	Polsby-Popper
1	0.36	2.19	0.19
2	0.23	2.47	0.15
3	0.46	1.90	0.23
4	0.60	1.53	0.31
5	0.36	2.37	0.17
6	0.30	1.70	0.31
7	0.49	1.59	0.37
8	0.52	1.36	0.52
9	0.19	2.50	0.11
10	0.38	1.93	0.23
11	0.44	1.76	0.28
12	0.48	1.77	0.27
13	0.62	1.37	0.45
14	0.24	2.49	0.14
15	0.33	1.86	0.25
16	0.31	2.93	0.10
17	0.39	1.88	0.23
18	0.31	2.62	0.13
19	0.58	1.51	0.33
20	0.53	1.62	0.33
21	0.51	1.38	0.44
22	0.46	1.68	0.31
23	0.57	1.52	0.31
24	0.37	1.65	0.31
25	0.34	1.88	0.23
26	0.50	1.55	0.37
27	0.43	1.46	0.40
28	0.53	1.39	0.44
29	0.48	1.37	0.47
30	0.51	1.35	0.41
31	0.42	1.31	0.52
32	0.59	1.38	0.44
33	0.39	1.62	0.34
34	0.62	1.28	0.57
35	0.53	1.43	0.46
36	0.41	1.61	0.34
37	0.59	1.47	0.39
38	0.40	1.85	0.24
39	0.43	1.39	0.48
40	0.25	1.65	0.32

Plan Name: Senate Alternative Plan 2
Plan Type:

Administrator:
User:

DISTRICT **Reock** **Schwartzberg** **Polsby-
Popper**

Exhibit J8

Plan Name: HB 5005 House
 Plan Type:
 Date: 12/15/2016
 Time: 5:02:28PM
 Administrator:

Measures of Compactness

12/15/2016

Sum	N/A	N/A	N/A
Min	0.14	1.28	0.08
Max	0.62	3.35	0.55
Mean	0.36	2.00	0.24
Std. Dev.	0.12	0.35	0.09

DISTRICT	Reock	Schwartzberg	Polsby-Popper
1	0.26	1.69	0.30
2	0.30	2.17	0.18
3	0.28	1.84	0.21
4	0.49	1.97	0.20
5	0.19	2.29	0.17
6	0.27	1.82	0.26
7	0.50	1.81	0.25
8	0.47	1.83	0.26
9	0.35	1.83	0.24
10	0.23	2.16	0.18
11	0.59	1.80	0.26
12	0.39	1.95	0.22
13	0.16	2.53	0.13
14	0.24	2.34	0.16
15	0.55	1.52	0.34
16	0.36	2.11	0.18
17	0.25	2.95	0.09
18	0.62	1.92	0.24
19	0.43	2.09	0.17
20	0.27	2.28	0.15
21	0.42	1.74	0.31
22	0.20	2.59	0.11
23	0.26	2.25	0.15
24	0.44	1.78	0.25
25	0.26	2.14	0.18
26	0.46	1.57	0.36
27	0.35	1.92	0.25
28	0.39	1.82	0.26
29	0.36	1.98	0.21
30	0.53	1.49	0.36
31	0.38	2.11	0.19
32	0.46	1.64	0.31
33	0.33	1.89	0.23
34	0.24	1.91	0.22
35	0.20	2.11	0.19
36	0.43	1.66	0.30
37	0.18	2.24	0.18
38	0.62	1.44	0.45
39	0.35	2.16	0.19
40	0.26	2.20	0.17

Plan Name: HB 5005 House
Plan Type:

Administrator:
User:

DISTRICT	Reock	Schwartzberg	Polsby-Popper
41	0.36	1.72	0.32
42	0.35	2.09	0.20
43	0.22	2.10	0.21
44	0.43	1.69	0.32
45	0.29	1.81	0.26
46	0.52	1.28	0.55
47	0.41	1.73	0.33
48	0.18	2.24	0.16
49	0.24	2.35	0.16
50	0.46	1.62	0.34
51	0.24	2.15	0.18
52	0.23	1.92	0.25
53	0.46	1.69	0.34
54	0.47	1.89	0.25
55	0.57	1.69	0.28
56	0.34	1.99	0.22
57	0.45	1.47	0.41
58	0.32	2.11	0.19
59	0.30	1.98	0.21
60	0.38	1.62	0.31
61	0.32	2.21	0.17
62	0.36	2.55	0.13
63	0.25	2.31	0.16
64	0.37	2.37	0.16
65	0.37	1.82	0.27
66	0.31	1.79	0.27
67	0.32	1.84	0.25
68	0.36	1.97	0.25
69	0.52	1.68	0.34
70	0.40	2.19	0.19
71	0.33	1.99	0.24
72	0.26	3.35	0.08
73	0.39	2.51	0.15
74	0.16	2.26	0.12
75	0.41	2.14	0.19
76	0.48	2.37	0.17
77	0.19	2.49	0.15
78	0.46	1.65	0.35
79	0.45	1.84	0.26
80	0.26	2.92	0.11
81	0.40	2.01	0.23
82	0.57	1.48	0.45
83	0.52	1.69	0.34
84	0.44	1.89	0.26
85	0.40	1.98	0.24
86	0.35	1.98	0.25
87	0.22	2.30	0.17
88	0.28	2.56	0.13
89	0.40	2.21	0.20
90	0.46	2.17	0.20
91	0.60	1.45	0.47
92	0.34	1.89	0.26
93	0.22	2.42	0.16
94	0.35	1.57	0.38
95	0.14	2.61	0.14
96	0.20	2.19	0.17

Plan Name: HB 5005 House
Plan Type:

Administrator:
User:

DISTRICT	Reock	Schwartzberg	Polsby- Popper
97	0.43	1.73	0.21
98	0.28	1.78	0.26
99	0.27	1.97	0.21
100	0.28	1.56	0.37

Exhibit J9

Plan Name: HB 5005 Senate
 Plan Type:
 Date: 12/15/2016
 Time: 5:20:30PM
 Administrator:

Measures of Compactness

12/15/2016

Sum	N/A	N/A	N/A
Min	0.14	1.52	0.08
Max	0.46	3.23	0.39
Mean	0.27	2.38	0.16
Std. Dev.	0.08	0.39	0.06

DISTRICT	Reock	Schwartzberg	Polsby-Popper
1	0.16	2.44	0.16
2	0.23	2.47	0.15
3	0.29	2.57	0.11
4	0.33	2.09	0.18
5	0.36	2.37	0.17
6	0.30	1.74	0.30
7	0.32	2.01	0.24
8	0.30	1.52	0.39
9	0.19	2.50	0.11
10	0.30	2.62	0.13
11	0.36	2.06	0.20
12	0.46	1.89	0.23
13	0.31	2.18	0.17
14	0.24	2.64	0.13
15	0.23	2.71	0.12
16	0.31	2.93	0.10
17	0.38	2.22	0.17
18	0.31	2.62	0.13
19	0.22	2.66	0.11
20	0.20	2.72	0.12
21	0.21	2.54	0.14
22	0.35	2.16	0.18
23	0.32	2.20	0.17
24	0.23	2.27	0.15
25	0.30	2.27	0.15
26	0.43	1.70	0.28
27	0.25	1.99	0.20
28	0.15	3.23	0.08
29	0.16	2.99	0.10
30	0.21	2.81	0.10
31	0.17	2.28	0.16
32	0.25	2.30	0.17
33	0.26	2.50	0.15
34	0.31	2.31	0.16
35	0.42	1.99	0.24
36	0.21	3.08	0.09
37	0.18	3.02	0.10
38	0.21	2.27	0.15
39	0.32	2.13	0.20
40	0.14	2.39	0.15

Plan Name: HB 5005 Senate

Administrator:

Plan Type:

User:

DISTRICT

Reock

Schwartzberg

**Polsby-
Popper**

Exhibit J10

Table 1
Compactness of 1990s, Enrolled and Robinson House of Delegates Plans
By District Number

District	Perimeter Compactness			Geographic Dispersion Compactness		
	1990's Plan	Robinson Plan	Enrolled Plan	1990's Plan	Robinson Plan	Enrolled Plan
District 1	0.31	0.23	0.23	0.25	0.25	0.18
District 2	0.39	0.29	0.23	0.55	0.51	0.36
District 3	0.36	0.22	0.19	0.51	0.36	0.38
District 4	0.60	0.60	0.29	0.45	0.45	0.40
District 5	0.30	0.29	0.23	0.41	0.46	0.43
District 6	0.31	0.24	0.21	0.57	0.44	0.38
District 7	0.25	0.16	0.16	0.45	0.30	0.32
District 8	0.18	0.21	0.44	0.29	0.32	0.52
District 9	0.14	0.16	0.20	0.25	0.45	0.32
District 10	0.18	0.21	0.20	0.19	0.37	0.33
District 11	0.17	0.29	0.26	0.29	0.48	0.48
District 12	0.29	0.40	0.22	0.58	0.59	0.23
District 13	0.22	0.26	0.16	0.32	0.41	0.36
District 14	0.17	0.24	0.18	0.40	0.35	0.18
District 15	0.25	0.34	0.23	0.36	0.47	0.44
District 16	0.23	0.34	0.12	0.46	0.55	0.33
District 17	0.11	0.23	0.13	0.34	0.44	0.33
District 18	0.31	0.35	0.28	0.41	0.50	0.47
District 19	0.15	0.24	0.24	0.44	0.46	0.55
District 20	0.24	0.34	0.18	0.43	0.33	0.47
District 21	0.18	0.29	0.17	0.24	0.45	0.21
District 22	0.20	0.16	0.20	0.26	0.31	0.39
District 23	0.22	0.17	0.21	0.38	0.30	0.36
District 24	0.16	0.21	0.20	0.35	0.44	0.57
District 25	0.27	0.22	0.24	0.31	0.39	0.44
District 26	0.18	0.15	0.54	0.23	0.36	0.52
District 27	0.37	0.39	0.23	0.41	0.37	0.30
District 28	0.50	0.26	0.29	0.55	0.52	0.49
District 29	0.34	0.28	0.31	0.46	0.46	0.45
District 30	0.43	0.23	0.35	0.60	0.42	0.59
District 31	0.29	0.45	0.15	0.48	0.60	0.34
District 32	0.21	0.30	0.36	0.23	0.34	0.35
District 33	0.26	0.29	0.33	0.50	0.43	0.42
District 34	0.25	0.30	0.27	0.25	0.33	0.30
District 35	0.19	0.34	0.31	0.41	0.37	0.38
District 36	0.36	0.42	0.41	0.46	0.44	0.47
District 37	0.17	0.27	0.35	0.31	0.26	0.50
District 38	0.29	0.34	0.34	0.36	0.47	0.53
District 39	0.47	0.39	0.27	0.44	0.41	0.29
District 40	0.31	0.25	0.30	0.43	0.28	0.39
District 41	0.37	0.31	0.25	0.37	0.39	0.44
District 42	0.25	0.21	0.26	0.38	0.33	0.39
District 43	0.35	0.33	0.59	0.29	0.43	0.49
District 44	0.41	0.27	0.27	0.60	0.46	0.37
District 45	0.29	0.45	0.17	0.31	0.43	0.33
District 46	0.48	0.60	0.42	0.49	0.65	0.51
District 47	0.24	0.33	0.32	0.22	0.41	0.34
District 48	0.22	0.18	0.22	0.26	0.24	0.26
District 49	0.29	0.36	0.18	0.36	0.48	0.25
District 50	0.17	0.20	0.28	0.24	0.30	0.48
District 51	0.32	0.25	0.28	0.36	0.30	0.40
District 52	0.33	0.24	0.34	0.34	0.34	0.47
District 53	0.24	0.21	0.25	0.30	0.37	0.43
District 54	0.30	0.27	0.30	0.39	0.61	0.37
District 55	0.24	0.30	0.27	0.35	0.38	0.39
District 56	0.36	0.34	0.33	0.46	0.46	0.41
District 57	0.32	0.23	0.16	0.48	0.36	0.31
District 58	0.25	0.17	0.15	0.42	0.42	0.33

OAG01094

Source: Calculated by the University of Alabama Cartographic Laboratory

EXHIBIT J10

Table 1
Compactness of 1990s, Enrolled and Robinson House of Delegates Plans
By District Number

District	Perimeter Compactness			Geographic Dispersion Compactness		
	1990's Plan	Robinson Plan	Enrolled Plan	1990's Plan	Robinson Plan	Enrolled Plan
District 59	0.31	0.34	0.27	0.52	0.48	0.58
District 60	0.36	0.36	0.30	0.61	0.40	0.34
District 61	0.21	0.14	0.15	0.42	0.31	0.36
District 62	0.07	0.17	0.15	0.31	0.27	0.34
District 63	0.23	0.45	0.49	0.46	0.62	0.61
District 64	0.10	0.35	0.19	0.26	0.48	0.42
District 65	0.26	0.20	0.34	0.32	0.47	0.48
District 66	0.17	0.24	0.24	0.22	0.31	0.31
District 67	0.34	0.48	0.26	0.45	0.48	0.43
District 68	0.26	0.19	0.19	0.38	0.30	0.35
District 69	0.16	0.22	0.20	0.27	0.36	0.37
District 70	0.15	0.16	0.14	0.39	0.26	0.47
District 71	0.20	0.45	0.19	0.36	0.42	0.24
District 72	0.20	0.18	0.23	0.33	0.37	0.25
District 73	0.13	0.23	0.19	0.35	0.36	0.36
District 74	0.12	0.18	0.10	0.14	0.16	0.16
District 75	0.16	0.15	0.21	0.39	0.22	0.42
District 76	0.14	0.23	0.17	0.43	0.35	0.36
District 77	0.08	0.13	0.24	0.16	0.17	0.25
District 78	0.37	0.63	0.46	0.46	0.53	0.54
District 79	0.35	0.32	0.24	0.48	0.39	0.37
District 80	0.37	0.20	0.26	0.48	0.25	0.39
District 81	0.50	0.51	0.28	0.49	0.50	0.40
District 82	0.46	0.46	0.57	0.57	0.57	0.56
District 83	0.20	0.20	0.38	0.25	0.26	0.31
District 84	0.35	0.25	0.30	0.37	0.34	0.35
District 85	0.27	0.25	0.40	0.54	0.49	0.52
District 86	0.36	0.22	0.30	0.23	0.24	0.34
District 87	0.28	0.39	0.22	0.31	0.50	0.37
District 88	0.18	0.34	0.16	0.41	0.48	0.36
District 89	0.08	0.21	0.31	0.19	0.33	0.58
District 90	0.13	0.14	0.22	0.25	0.22	0.35
District 91	0.25	0.27	0.40	0.42	0.30	0.57
District 92	0.21	0.22	0.14	0.38	0.46	0.25
District 93	0.15	0.29	0.18	0.19	0.20	0.17
District 94	0.33	0.59	0.39	0.32	0.46	0.35
District 95	0.30	0.29	0.29	0.30	0.29	0.43
District 96	0.13	0.16	0.15	0.19	0.16	0.23
District 97	0.15	0.17	0.12	0.23	0.27	0.27
District 98	0.09	0.18	0.26	0.15	0.31	0.25
District 99	0.31	0.28	0.21	0.24	0.21	0.27
District 100	0.38	0.33	0.35	0.39	0.38	0.27
Mean	0.26	0.28	0.26	0.37	0.39	0.38
Standard Devialton	0.10	0.11	0.10	0.11	0.11	0.10

OAG01095

Source: Calculated by the University of Alabama Cartographic Laboratory

EXHIBIT J10

Table 2
Perimeter Compactness of 1990s, Enrolled and Robinson House of Delegates Plans
(in ascending order)

1990s Plan		Enrolled Plan		Robinson Plan	
District	Coefficient	District	Coefficient	District	Coefficient
District 62	0.07	District 74	0.10	District 77	0.13
District 77	0.08	District 16	0.12	District 61	0.14
District 89	0.08	District 97	0.12	District 90	0.14
District 98	0.09	District 17	0.13	District 26	0.15
District 64	0.10	District 70	0.14	District 75	0.15
District 17	0.11	District 92	0.14	District 7	0.16
District 74	0.12	District 31	0.15	District 9	0.16
District 73	0.13	District 58	0.15	District 22	0.16
District 90	0.13	District 61	0.15	District 70	0.16
District 96	0.13	District 62	0.15	District 96	0.16
District 9	0.14	District 96	0.15	District 23	0.17
District 76	0.14	District 7	0.16	District 58	0.17
District 19	0.15	District 13	0.16	District 62	0.17
District 70	0.15	District 57	0.16	District 97	0.17
District 93	0.15	District 88	0.16	District 48	0.18
District 97	0.15	District 21	0.17	District 72	0.18
District 24	0.16	District 45	0.17	District 74	0.18
District 69	0.16	District 76	0.17	District 98	0.18
District 75	0.16	District 14	0.18	District 68	0.19
District 11	0.17	District 20	0.18	District 50	0.20
District 14	0.17	District 49	0.18	District 65	0.20
District 37	0.17	District 93	0.18	District 80	0.20
District 50	0.17	District 3	0.19	District 83	0.20
District 66	0.17	District 64	0.19	District 8	0.21
District 8	0.18	District 68	0.19	District 10	0.21
District 10	0.18	District 71	0.19	District 24	0.21
District 21	0.18	District 73	0.19	District 42	0.21
District 26	0.18	District 9	0.20	District 53	0.21
District 88	0.18	District 10	0.20	District 89	0.21
District 35	0.19	District 22	0.20	District 3	0.22
District 22	0.20	District 24	0.20	District 25	0.22
District 71	0.20	District 69	0.20	District 69	0.22
District 72	0.20	District 6	0.21	District 86	0.22
District 83	0.20	District 23	0.21	District 92	0.22
District 32	0.21	District 75	0.21	District 1	0.23
District 61	0.21	District 99	0.21	District 17	0.23
District 92	0.21	District 12	0.22	District 30	0.23
District 13	0.22	District 48	0.22	District 57	0.23
District 23	0.22	District 87	0.22	District 73	0.23
District 48	0.22	District 90	0.22	District 76	0.23
District 16	0.23	District 1	0.23	District 6	0.24
District 63	0.23	District 2	0.23	District 14	0.24
District 20	0.24	District 5	0.23	District 19	0.24
District 47	0.24	District 15	0.23	District 52	0.24
District 53	0.24	District 27	0.23	District 66	0.24
District 55	0.24	District 72	0.23	District 40	0.25
District 7	0.25	District 19	0.24	District 51	0.25
District 15	0.25	District 25	0.24	District 84	0.25
District 34	0.25	District 66	0.24	District 85	0.25
District 42	0.25	District 77	0.24	District 13	0.26
District 58	0.25	District 79	0.24	District 28	0.26
District 91	0.25	District 41	0.25	District 37	0.27
District 33	0.26	District 53	0.25	District 44	0.27
District 65	0.26	District 11	0.26	District 54	0.27
District 68	0.26	District 42	0.26	District 91	0.27
District 25	0.27	District 67	0.26	District 29	0.28
District 85	0.27	District 80	0.26	District 99	0.28
District 87	0.28	District 98	0.26	District 2	0.29

OAG01096

Source: Calculated by the University of Alabama Cartographic Laboratory

EXHIBIT J10

Table 2
Perimeter Compactness of 1990s, Enrolled and Robinson House of Delegates Plans
(in ascending order)

1990s Plan		Enrolled Plan		Robinson Plan	
District	Coefficient	District	Coefficient	District	Coefficient
District 12	0.29	District 34	0.27	District 5	0.29
District 31	0.29	District 39	0.27	District 11	0.29
District 38	0.29	District 44	0.27	District 21	0.29
District 45	0.29	District 55	0.27	District 33	0.29
District 49	0.29	District 59	0.27	District 93	0.29
District 5	0.30	District 18	0.28	District 95	0.29
District 54	0.30	District 50	0.28	District 32	0.30
District 95	0.30	District 51	0.28	District 34	0.30
District 1	0.31	District 81	0.28	District 55	0.30
District 6	0.31	District 4	0.29	District 41	0.31
District 18	0.31	District 28	0.29	District 79	0.32
District 40	0.31	District 95	0.29	District 43	0.33
District 59	0.31	District 40	0.30	District 47	0.33
District 99	0.31	District 54	0.30	District 100	0.33
District 51	0.32	District 60	0.30	District 15	0.34
District 57	0.32	District 84	0.30	District 16	0.34
District 52	0.33	District 86	0.30	District 20	0.34
District 94	0.33	District 29	0.31	District 35	0.34
District 29	0.34	District 35	0.31	District 38	0.34
District 67	0.34	District 89	0.31	District 56	0.34
District 43	0.35	District 47	0.32	District 59	0.34
District 79	0.35	District 33	0.33	District 88	0.34
District 84	0.35	District 56	0.33	District 18	0.35
District 3	0.36	District 38	0.34	District 64	0.35
District 36	0.36	District 52	0.34	District 49	0.36
District 56	0.36	District 65	0.34	District 60	0.36
District 60	0.36	District 30	0.35	District 27	0.39
District 86	0.36	District 37	0.35	District 39	0.39
District 27	0.37	District 100	0.35	District 87	0.39
District 41	0.37	District 32	0.36	District 12	0.40
District 78	0.37	District 83	0.38	District 36	0.42
District 80	0.37	District 94	0.39	District 31	0.45
District 100	0.38	District 85	0.40	District 45	0.45
District 2	0.39	District 91	0.40	District 63	0.45
District 44	0.41	District 36	0.41	District 71	0.45
District 30	0.43	District 46	0.42	District 82	0.46
District 82	0.46	District 8	0.44	District 67	0.48
District 39	0.47	District 78	0.46	District 81	0.51
District 46	0.48	District 63	0.49	District 94	0.59
District 28	0.50	District 26	0.54	District 4	0.60
District 81	0.50	District 82	0.57	District 46	0.60
District 4	0.60	District 43	0.59	District 78	0.63
Mean	0.26		0.26		0.28
Standard Deviaton	0.10		0.10		0.11

Table 3
 Geographic Dispersion Compactness of 1990s, Enrolled and Robinson House of Delegates Plans
 (in ascending order)

1990s Plan		Enrolled Plan		Robinson Plan	
District	Coefficient	District	Coefficient	District	Coefficient
District 74	0.14	District 74	0.16	District 74	0.16
District 98	0.15	District 93	0.17	District 96	0.16
District 77	0.16	District 1	0.18	District 77	0.17
District 10	0.19	District 14	0.18	District 93	0.20
District 89	0.19	District 21	0.21	District 99	0.21
District 93	0.19	District 12	0.23	District 75	0.22
District 96	0.19	District 96	0.23	District 90	0.22
District 47	0.22	District 71	0.24	District 48	0.24
District 66	0.22	District 49	0.25	District 86	0.24
District 26	0.23	District 72	0.25	District 1	0.25
District 32	0.23	District 77	0.25	District 80	0.25
District 86	0.23	District 92	0.25	District 37	0.26
District 97	0.23	District 98	0.25	District 70	0.26
District 21	0.24	District 48	0.26	District 83	0.26
District 50	0.24	District 97	0.27	District 62	0.27
District 99	0.24	District 99	0.27	District 97	0.27
District 1	0.25	District 100	0.27	District 40	0.28
District 9	0.25	District 39	0.29	District 95	0.29
District 34	0.25	District 27	0.30	District 7	0.30
District 83	0.25	District 34	0.30	District 23	0.30
District 90	0.25	District 57	0.31	District 50	0.30
District 22	0.26	District 66	0.31	District 51	0.30
District 48	0.26	District 83	0.31	District 68	0.30
District 64	0.26	District 7	0.32	District 91	0.30
District 69	0.27	District 9	0.32	District 22	0.31
District 8	0.29	District 10	0.33	District 61	0.31
District 11	0.29	District 16	0.33	District 66	0.31
District 43	0.29	District 17	0.33	District 98	0.31
District 53	0.30	District 45	0.33	District 8	0.32
District 95	0.30	District 58	0.33	District 20	0.33
District 25	0.31	District 31	0.34	District 34	0.33
District 37	0.31	District 47	0.34	District 42	0.33
District 45	0.31	District 60	0.34	District 89	0.33
District 62	0.31	District 62	0.34	District 32	0.34
District 87	0.31	District 86	0.34	District 52	0.34
District 13	0.32	District 32	0.35	District 84	0.34
District 65	0.32	District 68	0.35	District 14	0.35
District 94	0.32	District 84	0.35	District 76	0.35
District 72	0.33	District 90	0.35	District 3	0.36
District 17	0.34	District 94	0.35	District 26	0.36
District 52	0.34	District 2	0.36	District 57	0.36
District 24	0.35	District 13	0.36	District 69	0.36
District 55	0.35	District 23	0.36	District 73	0.36
District 73	0.35	District 61	0.36	District 10	0.37
District 15	0.36	District 73	0.36	District 27	0.37
District 38	0.36	District 76	0.36	District 35	0.37
District 49	0.36	District 88	0.36	District 53	0.37
District 51	0.36	District 44	0.37	District 72	0.37
District 71	0.36	District 54	0.37	District 55	0.38
District 41	0.37	District 69	0.37	District 100	0.38
District 84	0.37	District 79	0.37	District 25	0.39
District 23	0.38	District 87	0.37	District 41	0.39
District 42	0.38	District 3	0.38	District 79	0.39
District 68	0.38	District 6	0.38	District 60	0.40
District 92	0.38	District 35	0.38	District 13	0.41
District 54	0.39	District 22	0.39	District 39	0.41
District 70	0.39	District 40	0.39	District 47	0.41
District 75	0.39	District 42	0.39	District 30	0.42

OAG01098

Source: Calculated by the University of Alabama Cartographic Laboratory

EXHIBIT J10

Table 3
 Geographic Dispersion Compactness of 1990s, Enrolled and Robinson House of Delegates Plans
 (in ascending order)

1990s Plan		Enrolled Plan		Robinson Plan	
District	Coefficient	District	Coefficient	District	Coefficient
District 100	0.39	District 55	0.39	District 71	0.42
District 14	0.40	District 80	0.39	District 33	0.43
District 5	0.41	District 4	0.40	District 43	0.43
District 18	0.41	District 51	0.40	District 45	0.43
District 27	0.41	District 81	0.40	District 58	0.43
District 35	0.41	District 56	0.41	District 6	0.44
District 88	0.41	District 33	0.42	District 17	0.44
District 58	0.42	District 64	0.42	District 24	0.44
District 61	0.42	District 75	0.42	District 36	0.44
District 91	0.42	District 5	0.43	District 4	0.45
District 20	0.43	District 53	0.43	District 9	0.45
District 40	0.43	District 67	0.43	District 21	0.45
District 76	0.43	District 95	0.43	District 5	0.46
District 19	0.44	District 15	0.44	District 19	0.46
District 39	0.44	District 25	0.44	District 29	0.46
District 4	0.45	District 41	0.44	District 44	0.46
District 7	0.45	District 29	0.45	District 56	0.46
District 67	0.45	District 18	0.47	District 92	0.46
District 16	0.46	District 20	0.47	District 94	0.46
District 29	0.46	District 36	0.47	District 15	0.47
District 36	0.46	District 52	0.47	District 38	0.47
District 56	0.46	District 70	0.47	District 65	0.47
District 63	0.46	District 11	0.48	District 11	0.48
District 78	0.46	District 50	0.48	District 49	0.48
District 31	0.48	District 65	0.48	District 59	0.48
District 57	0.48	District 28	0.49	District 64	0.48
District 79	0.48	District 43	0.49	District 67	0.48
District 80	0.48	District 37	0.50	District 88	0.48
District 46	0.49	District 46	0.51	District 85	0.49
District 81	0.49	District 8	0.52	District 18	0.50
District 33	0.50	District 26	0.52	District 81	0.50
District 3	0.51	District 85	0.52	District 87	0.50
District 59	0.52	District 38	0.53	District 2	0.51
District 85	0.54	District 78	0.54	District 28	0.52
District 2	0.55	District 19	0.55	District 78	0.53
District 28	0.55	District 82	0.56	District 16	0.55
District 6	0.57	District 24	0.57	District 82	0.57
District 82	0.57	District 91	0.57	District 12	0.59
District 12	0.58	District 59	0.58	District 31	0.60
District 30	0.60	District 89	0.58	District 54	0.61
District 44	0.60	District 30	0.59	District 63	0.62
District 60	0.61	District 63	0.61	District 46	0.65
Mean	0.37		0.38		0.39
Standard Devlaiton	0.11		0.10		0.11

OAG01099

Source: Calculated by the University of Alabama Cartographic Laboratory

EXHIBIT J10

Table 4
Mean Lower Legislative Chamber District Compactness^a

State	Mean Dispersion Compactness	Mean Perimeter Compactness
Alabama (1993)	.38	.25
South Carolina (1996)	.36	.24
Georgia (1996)	.39	.29
Louisiana (1991)	.37	.26
North Carolina (1991)	.38	.25
Virginia (1991)	.37	.26
Virginia (2001)	.38	.26

^a All data are drawn from the records of the author's past work on districting cases. Data for districts in South Carolina, Georgia and North Carolina were originally secured from Election Data Services. Data for districts in Alabama and Louisiana were calculated by the University of Alabama Cartography Lab. By 1996 several districts in South Carolina and Georgia had been redrawn due to Shaw challenges.

OAG01100

EXHIBIT J10

Table 5
Compactness of 1990s, Enrolled and Miller State Senate Plans
By District Number

District	Perimeter Compactness			Geographic Dispersion Compactness		
	1990's Plan	Miller Plan	Enrolled Plan	1990's Plan	Miller Plan	Enrolled Plan
District 1	0.22	0.23	0.23	0.50	0.48	0.42
District 2	0.09	0.20	0.29	0.21	0.29	0.45
District 3	0.21	0.25	0.18	0.28	0.28	0.28
District 4	0.30	0.15	0.25	0.39	0.36	0.31
District 5	0.18	0.11	0.15	0.30	0.24	0.35
District 6	0.27	0.30	0.31	0.39	0.45	0.31
District 7	0.21	0.23	0.20	0.32	0.49	0.29
District 8	0.34	0.39	0.41	0.35	0.53	0.29
District 9	0.14	0.12	0.16	0.26	0.28	0.24
District 10	0.19	0.20	0.30	0.29	0.39	0.54
District 11	0.31	0.25	0.39	0.38	0.54	0.48
District 12	0.14	0.11	0.36	0.18	0.21	0.43
District 13	0.18	0.41	0.20	0.24	0.50	0.42
District 14	0.35	0.20	0.32	0.49	0.31	0.44
District 15	0.10	0.22	0.18	0.23	0.38	0.40
District 16	0.09	0.09	0.17	0.33	0.31	0.36
District 17	0.32	0.19	0.34	0.38	0.33	0.49
District 18	0.10	0.37	0.12	0.12	0.49	0.22
District 19	0.43	0.37	0.25	0.37	0.66	0.41
District 20	0.42	0.30	0.23	0.46	0.44	0.32
District 21	0.43	0.32	0.18	0.63	0.48	0.32
District 22	0.17	0.25	0.13	0.26	0.40	0.24
District 23	0.33	0.32	0.21	0.47	0.48	0.44
District 24	0.27	0.12	0.24	0.39	0.23	0.42
District 25	0.31	0.24	0.14	0.35	0.31	0.23
District 26	0.18	0.24	0.28	0.27	0.23	0.43
District 27	0.24	0.30	0.19	0.38	0.46	0.33
District 28	0.13	0.27	0.19	0.14	0.37	0.16
District 29	0.36	0.46	0.27	0.34	0.43	0.31
District 30	0.17	0.17	0.21	0.34	0.34	0.29
District 31	0.32	0.49	0.34	0.43	0.51	0.51
District 32	0.32	0.40	0.33	0.48	0.50	0.38
District 33	0.41	0.28	0.40	0.51	0.32	0.47
District 34	0.21	0.26	0.32	0.29	0.32	0.46
District 35	0.22	0.31	0.24	0.49	0.53	0.49
District 36	0.32	0.32	0.21	0.49	0.49	0.32
District 37	0.19	0.24	0.25	0.36	0.40	0.25
District 38	0.19	0.24	0.14	0.38	0.43	0.21
District 39	0.15	0.26	0.21	0.24	0.45	0.30
District 40	0.18	0.13	0.17	0.20	0.14	0.14
Mean	0.24	0.26	0.24	0.35	0.39	0.35
Standard Deviaton	0.10	0.11	0.08	0.11	0.11	0.10

Source: Calculated by the University of Alabama Cartographic Laboratory

Table 6
Perimeter Compactness of 1990s, Enrolled and Miller State Senate Plans
(in ascending order)

1990s Plan		Enrolled Plan		Miller Plan	
District	Coefficient	District	Coefficient	District	Coefficient
District 16	0.09	District 18	0.12	District 16	0.09
District 2	0.09	District 22	0.13	District 5	0.11
District 15	0.10	District 25	0.14	District 12	0.11
District 18	0.10	District 38	0.14	District 9	0.12
District 28	0.13	District 5	0.15	District 24	0.12
District 12	0.14	District 9	0.16	District 40	0.13
District 9	0.14	District 16	0.17	District 4	0.15
District 39	0.15	District 40	0.17	District 30	0.17
District 22	0.17	District 3	0.18	District 17	0.19
District 30	0.17	District 15	0.18	District 2	0.20
District 13	0.18	District 21	0.18	District 10	0.20
District 26	0.18	District 27	0.19	District 14	0.20
District 40	0.18	District 28	0.19	District 15	0.22
District 5	0.18	District 7	0.20	District 1	0.23
District 10	0.19	District 13	0.20	District 7	0.23
District 37	0.19	District 23	0.21	District 25	0.24
District 38	0.19	District 30	0.21	District 26	0.24
District 3	0.21	District 36	0.21	District 37	0.24
District 34	0.21	District 39	0.21	District 38	0.24
District 7	0.21	District 1	0.23	District 3	0.25
District 1	0.22	District 20	0.23	District 11	0.25
District 35	0.22	District 24	0.24	District 22	0.25
District 27	0.24	District 35	0.24	District 34	0.26
District 24	0.27	District 4	0.25	District 39	0.26
District 6	0.27	District 19	0.25	District 28	0.27
District 4	0.30	District 37	0.25	District 33	0.28
District 11	0.31	District 29	0.27	District 6	0.30
District 25	0.31	District 26	0.28	District 20	0.30
District 17	0.32	District 2	0.29	District 27	0.30
District 31	0.32	District 10	0.30	District 35	0.31
District 32	0.32	District 6	0.31	District 21	0.32
District 36	0.32	District 14	0.32	District 23	0.32
District 23	0.33	District 34	0.32	District 36	0.32
District 8	0.34	District 32	0.33	District 18	0.37
District 14	0.35	District 17	0.34	District 19	0.37
District 29	0.36	District 31	0.34	District 8	0.39
District 33	0.41	District 12	0.36	District 32	0.40
District 20	0.42	District 11	0.39	District 13	0.41
District 19	0.43	District 33	0.40	District 29	0.46
District 21	0.43	District 8	0.41	District 31	0.49
Mean	0.24		0.24		0.26
Standard Deviaton	0.10		0.08		0.11

OAG01102

Source: Calculated by the University of Alabama Cartographic Laboratory

EXHIBIT J10

Table 7
 Geographic Dispersion Compactness of 1990s, Enrolled and Miller State Senate Plans
 (in ascending order)

1990s Plan		Enrolled Plan		Miller Plan	
District	Coefficient	District	Coefficient	District	Coefficient
District 18	0.12	District 40	0.14	District 40	0.14
District 28	0.14	District 28	0.16	District 12	0.21
District 12	0.18	District 38	0.21	District 24	0.23
District 40	0.20	District 18	0.22	District 26	0.23
District 2	0.21	District 25	0.23	District 5	0.24
District 15	0.23	District 9	0.24	District 3	0.28
District 13	0.24	District 22	0.24	District 9	0.28
District 39	0.24	District 37	0.25	District 2	0.29
District 9	0.26	District 3	0.28	District 14	0.31
District 22	0.26	District 7	0.29	District 16	0.31
District 26	0.27	District 8	0.29	District 25	0.31
District 3	0.28	District 30	0.29	District 33	0.32
District 10	0.29	District 39	0.30	District 34	0.32
District 34	0.29	District 4	0.31	District 17	0.33
District 5	0.30	District 6	0.31	District 30	0.34
District 7	0.32	District 29	0.31	District 4	0.36
District 16	0.33	District 20	0.32	District 28	0.37
District 29	0.34	District 21	0.32	District 15	0.38
District 30	0.34	District 36	0.32	District 10	0.39
District 8	0.35	District 27	0.33	District 22	0.40
District 25	0.35	District 5	0.35	District 37	0.40
District 37	0.36	District 16	0.36	District 29	0.43
District 19	0.37	District 32	0.38	District 38	0.43
District 11	0.38	District 15	0.40	District 20	0.44
District 17	0.38	District 19	0.41	District 6	0.45
District 27	0.38	District 1	0.42	District 39	0.45
District 38	0.38	District 13	0.42	District 27	0.46
District 4	0.39	District 24	0.42	District 1	0.48
District 6	0.39	District 12	0.43	District 21	0.48
District 24	0.39	District 26	0.43	District 23	0.48
District 31	0.43	District 14	0.44	District 7	0.49
District 20	0.46	District 23	0.44	District 18	0.49
District 23	0.47	District 2	0.45	District 36	0.49
District 32	0.48	District 34	0.46	District 13	0.50
District 14	0.49	District 33	0.47	District 32	0.50
District 35	0.49	District 11	0.48	District 31	0.51
District 36	0.49	District 17	0.49	District 8	0.53
District 1	0.50	District 35	0.49	District 35	0.53
District 33	0.51	District 31	0.51	District 11	0.54
District 21	0.63	District 10	0.54	District 19	0.66
Mean	0.35		0.35		0.39
Standard Devialton	0.11		0.10		0.11

OAG01103

Source: Calculated by the University of Alabama Cartographic Laboratory

EXHIBIT J10

Table 8


Mean State Senate District Compactness^a

State	Mean Dispersion Compactness	Mean Perimeter Compactness
Alabama (1993)	.37	.19
South Carolina (1996)	.36	.18
Georgia (1996)	.41	.29
North Carolina (1991)	.38	.25
Virginia (1991)	.35	.24
Virginia (2001)	.35	.24

^a All data are drawn from the records of the author's past work on districting cases. Data for districts in South Carolina, Georgia and North Carolina were originally secured from Election Data Services. Data for Alabama and Virginia were calculated by the University of Alabama Cartography Laboratory. By 1996 several districts in South Carolina and Georgia had been redrawn due to successful Shaw challenges.

OAG01104

Figure 1 - Compactness of a Square




Dispersion Compactness = .640
Perimeter Compactness = .785

OAG01105

EXHIBIT J10

Figure 2 - Compactness of a Rectangle



Dispersion Compactness = .431

Perimeter Compactness = .641

OAG01106

EXHIBIT J10

Figure 3 - State of Virginia



Compactness Dispersion = 0.229
Compactness Perimeter = 0.163

OAG01107

EXHIBIT J10

Figure 4 - City of Newport News



Compactness Dispersion = 0.219
Compactness Perimeter = 0.307

OAG01108

EXHIBIT J10

Figure 5 - Lee County




Compactness Dispersion = 0.204
Compactness Perimeter = 0.352

OAG01109

EXHIBIT J10

Figure 6 - King William County




Compactness Dispersion = 0.267
Compactness Perimeter = 0.159

OAG01110

EXHIBIT J10

Figure 7 - Bennett Springs Voting Precinct
(Roanoke County)



Compactness Dispersion = 0.093
Compactness Perimeter = 0.144

OAG01111

EXHIBIT J10

Figure 8 - Scottsburg Voting Precinct
(Halifax County)




Compactness Dispersion = 0.203
Compactness Perimeter = 0.255

OAG01112

EXHIBIT J10

Figure 9 - Sunray I Voting Precinct
(City of Chesapeake)



Compactness Dispersion = 0.160
Compactness Perimeter = 0.178

OAG01113

EXHIBIT J10

Figure 10 - Virginia State Assembly Enrolled Plan

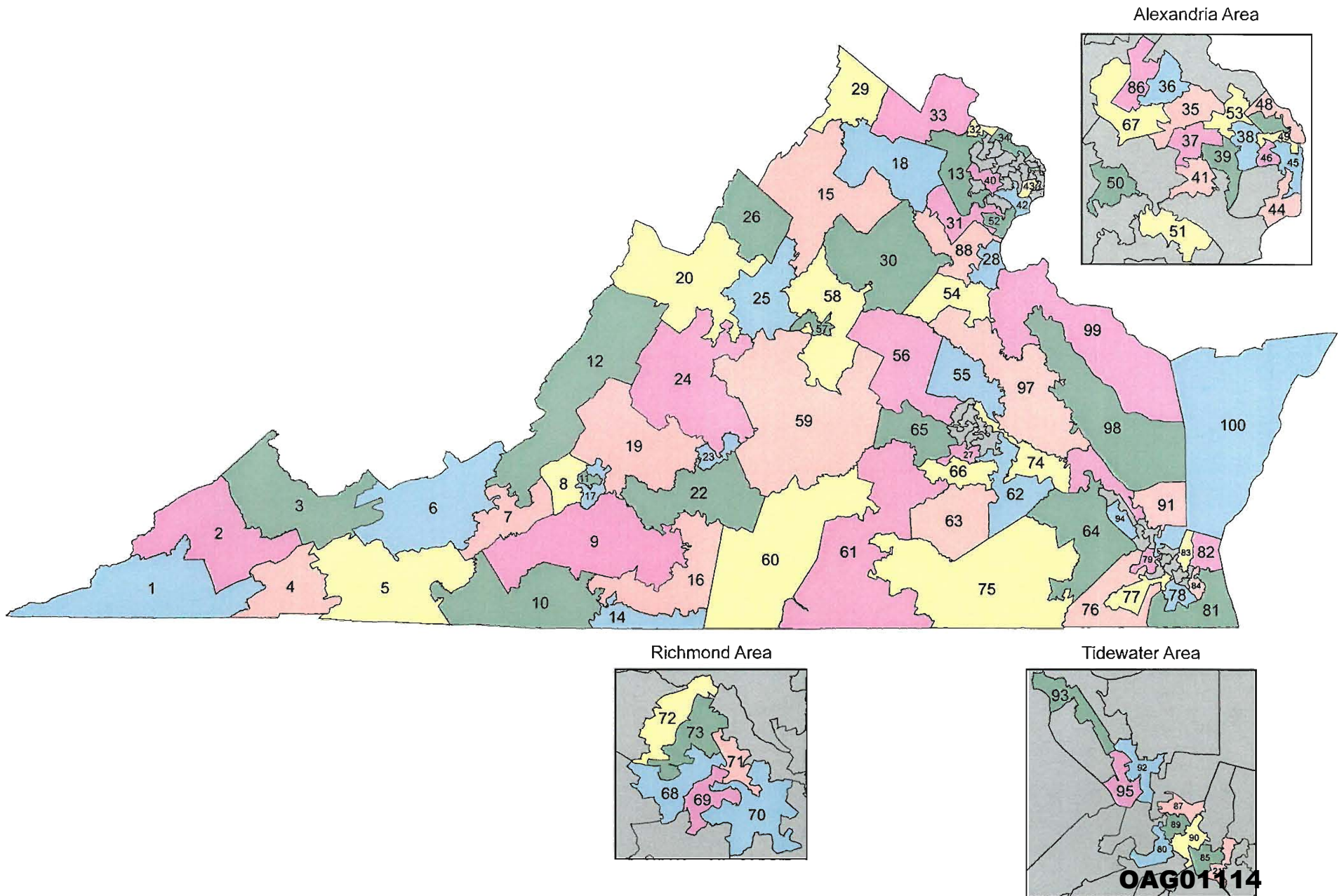


EXHIBIT J10

OAG0114

Figure 11 - Virginia State Assembly 1990's Plan

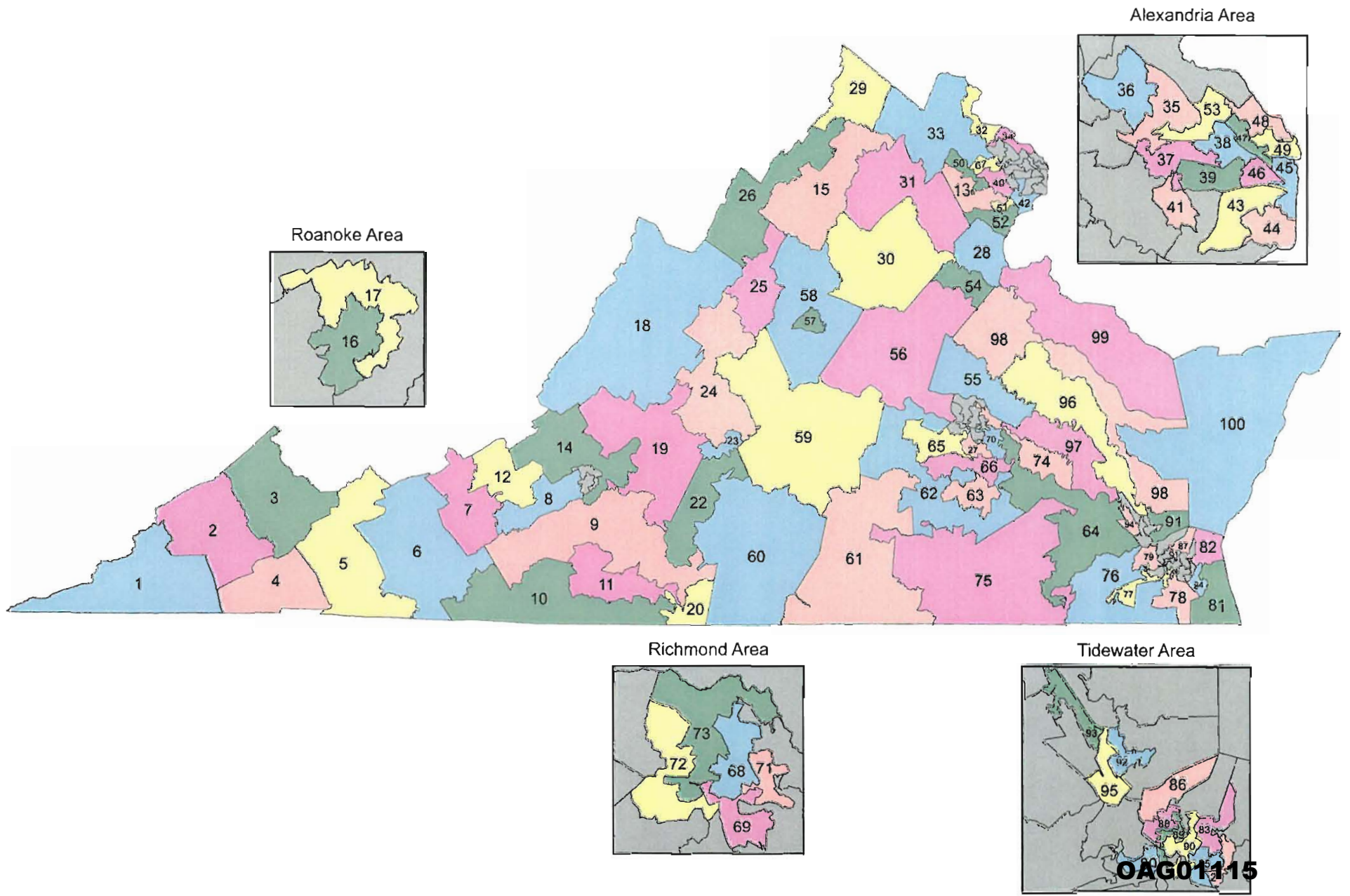


EXHIBIT J10

OAG011-15

Figure 12 - Virginia State Assembly Robinson Plan

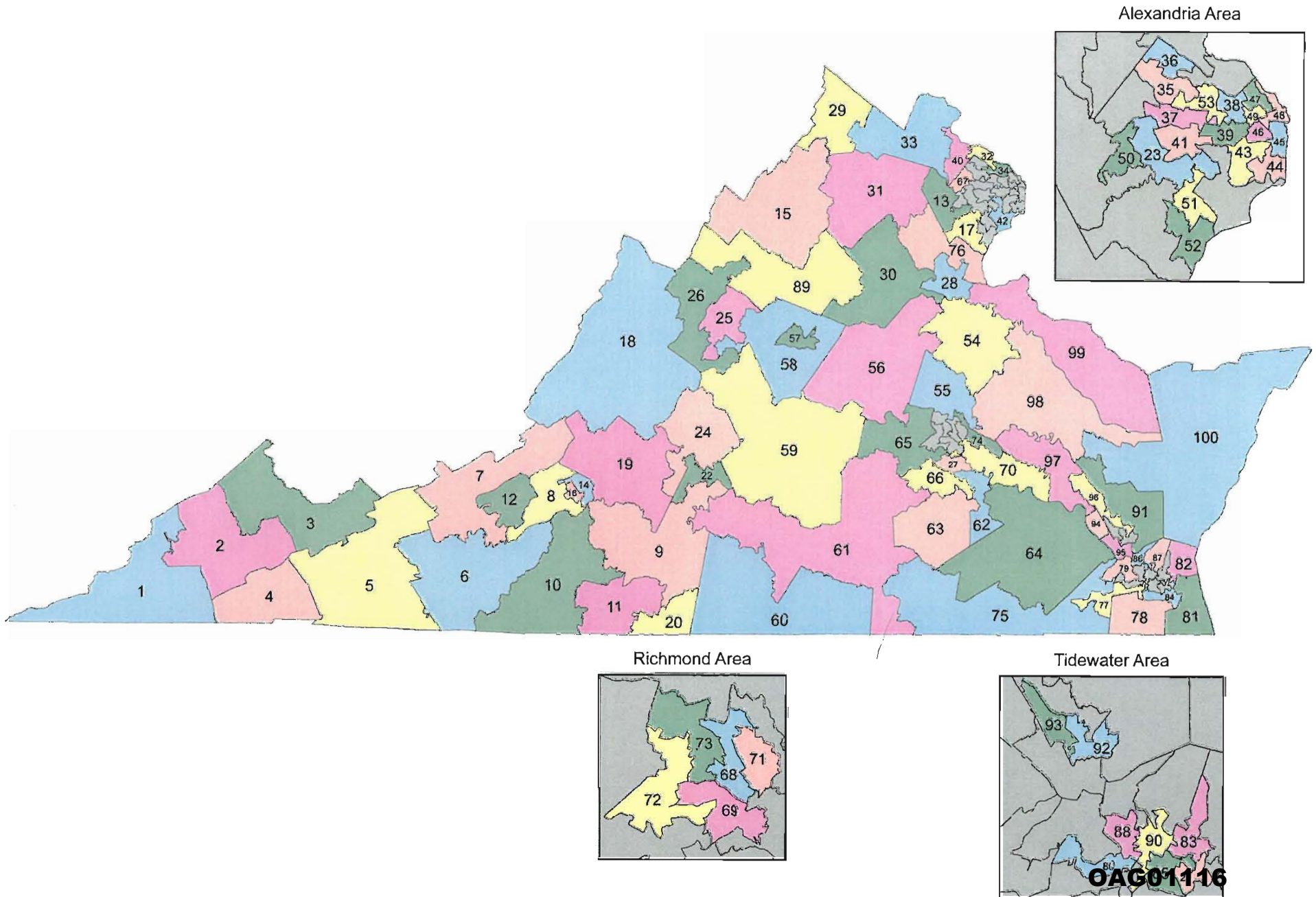


Figure 13 - Virginia State Senate Enrolled Plan

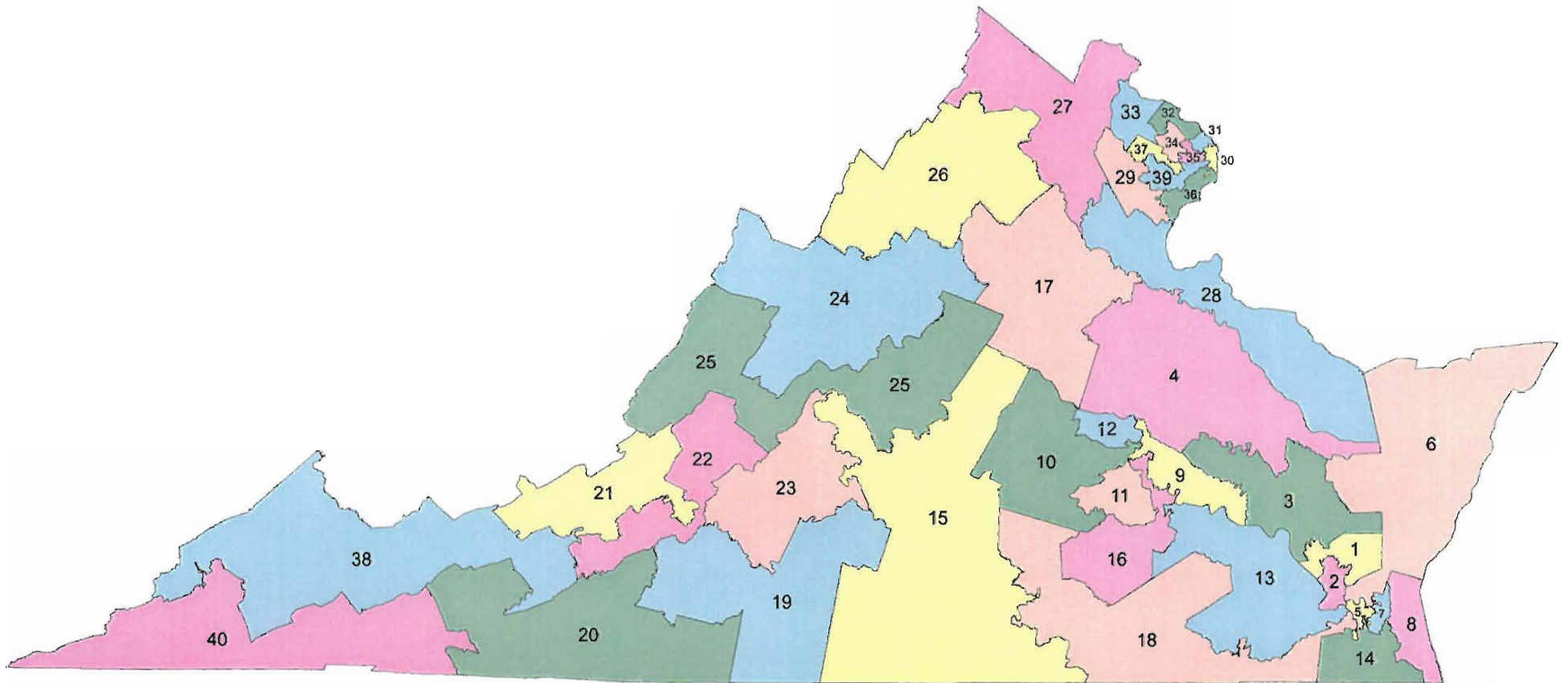


Figure 14 - Virginia State Senate 1990's Plan

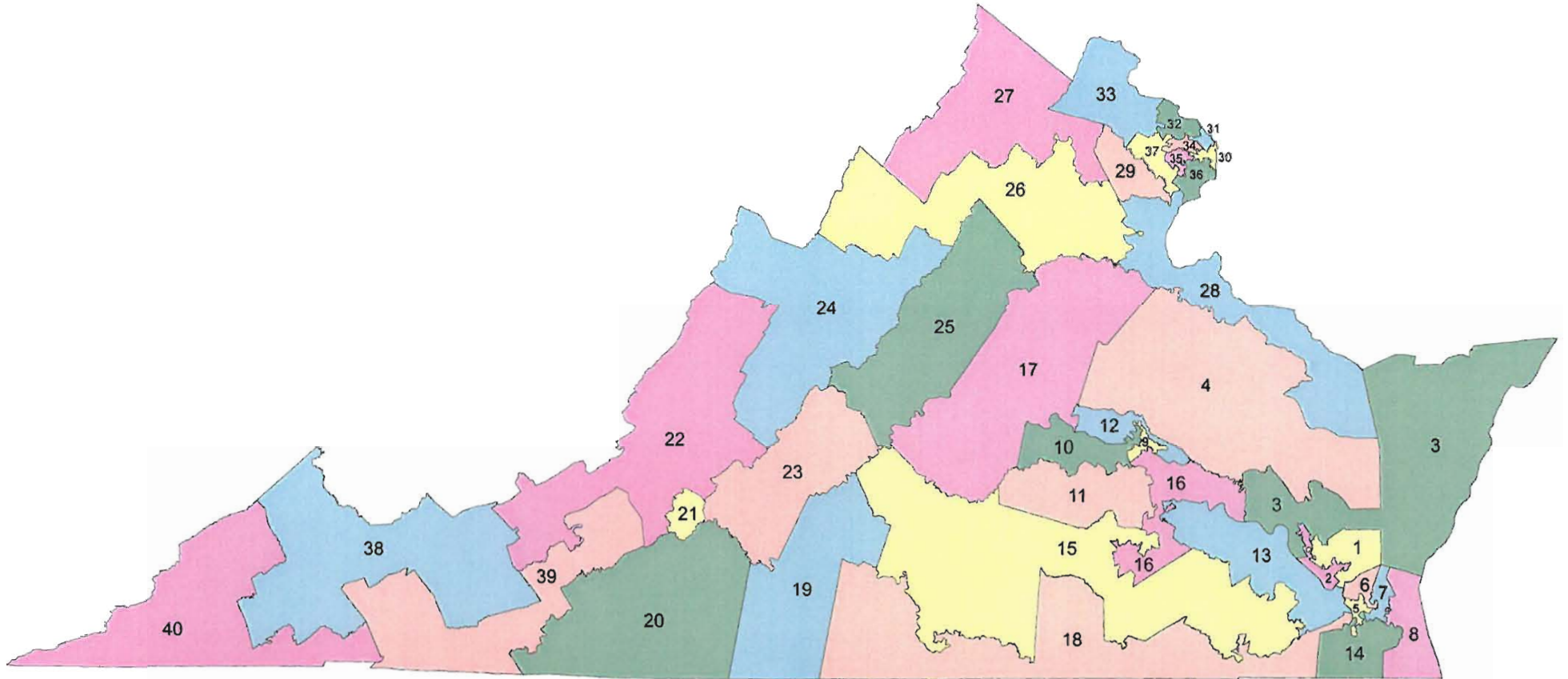


Figure 15 - Virginia State Senate Miller Plan

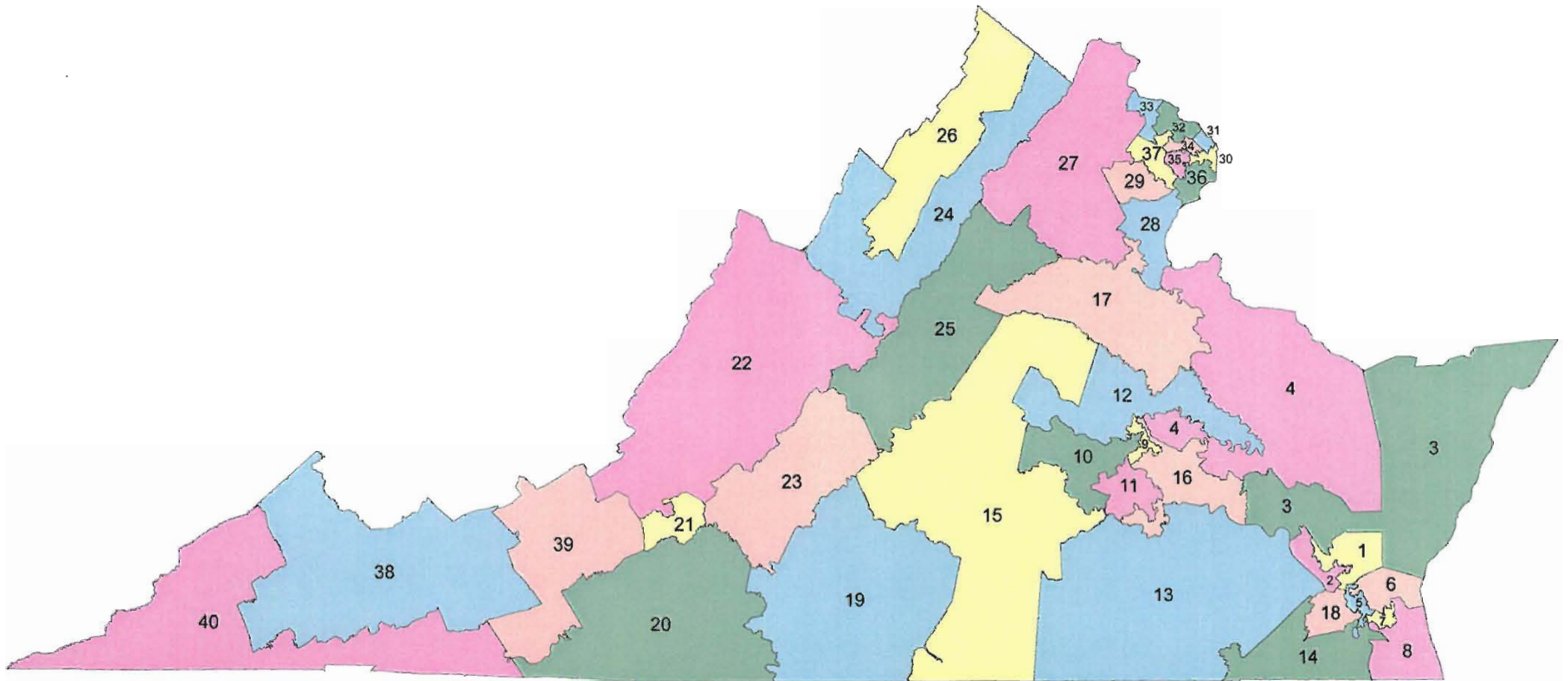


Exhibit J1 1

Compactness Scores for Districts Challenged in <i>Vesilind v. Virginia State Board of Elections</i>		
Districts Drawn in 2011	Reock*	Polsby-Popper*
House District 13	0.16	0.13
House District 22	0.20	0.11
House District 48	0.18	0.16
House District 72	0.26	0.08
House District 88	0.28	0.13
Senate District 19	0.22	0.11
Senate District 21	0.21	0.14
Senate District 28	0.15	0.08
Senate District 29	0.16	0.10
Senate District 30	0.21	0.10
Senate District 37	0.18	0.10

Compactness Scores for Districts as Stated in Expert Report of Gerald R. Webster, Ph.D. in <i>West v. Gilmore; sub nom. Wilkins v. West</i>, 571 S.E. 2d 100 (Va. 2002)		
Districts Drawn in 2001	Reock**	Polsby-Popper**
House District 49	0.25	0.18
House District 62	0.34	0.15
House District 64	0.42	0.19
House District 69	0.37	0.20
House District 70	0.47	0.14
House District 71	0.24	0.19
House District 74	0.16	0.10
House District 77	0.25	0.24

*---Maptitude standard reports using 2010 census blocks

**---Webster report from *West v. Gilmore, sub nom. Wilkins v. West*

EXHIBIT J11

House District 79	0.37	0.24
House District 80	0.39	0.26
House District 83	0.31	0.38
House District 89	0.58	0.31
House District 90	0.35	0.22
House District 91	0.57	0.40
House District 92	0.25	0.14
House District 95	0.43	0.29
House District 100	0.27	0.35
Senate District 1	0.42	0.23
Senate District 2	0.45	0.29
Senate District 3	0.28	0.18
Senate District 4	0.31	0.25
Senate District 5	0.35	0.15
Senate District 9	0.24	0.16
Senate District 13	0.42	0.20
Senate District 16	0.36	0.17
Senate District 18	0.22	0.12

Compactness Scores for Districts as Stated in Expert Report of Gerald R. Webster, Ph.D. in <i>Jamerson v. Womack</i>, 423 S.E. 2d 180 (Va. 1992)		
Districts Drawn in 1991	Reock**	Polsby-Popper**
Senate 15	0.23	0.10
Senate 18	0.12	0.10

Average Compactness Score of Plan Drawn in 2011 with Districts Challenged in <i>Vesilind v. Virginia State Board of Elections</i>		
Type of Score	Average Score of House Plan	Average Score of Senate Plan
Reock*	0.36	0.27
Polsby-Popper*	0.24	0.16

Average Compactness Scores of Plans Drawn in 2001 with Districts Challenged in <i>West v. Gilmore, sub nom. Wilkins v. West</i>, 571 S.E. 2d 100 (Va. 2002)		
Type of Score	Average Score of House Plan	Average Score of Senate Plan
Reock**	0.38	0.35
Polsby-Popper**	0.26	0.24

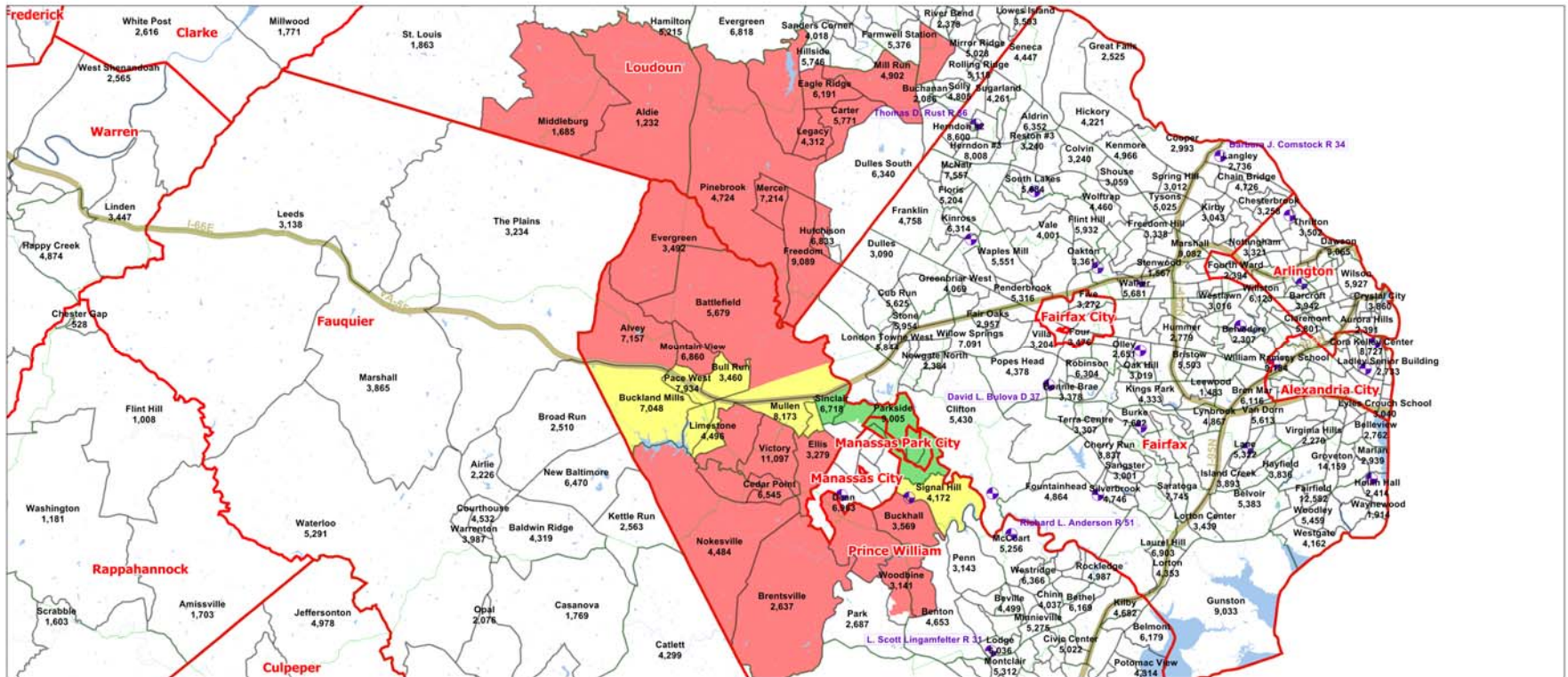
Average Compactness Scores of Plan Drawn in 1991 with Districts Challenged in <i>Jamerson v. Womack</i>, 423 S.E. 2d 180 (Va. 1992)	
Type of Score	Average Score of Senate Plan
Reock**	0.37
Polsby-Popper**	0.26

*---Maptitude standard reports using 2010 census blocks

**---Webster report from *West v. Gilmore, sub nom. Wilkins v. West*

Exhibit J12

HD 13: 2011 Plan Compared with 2001 Plan by Block



District Status

- 1 Dropped from Old
- 2 Both Old and New
- 3 Added to New
- Neither Old nor New

0 3.3 6.7 10

Miles

Red and Yellow = Old District; Green and Yellow = New District

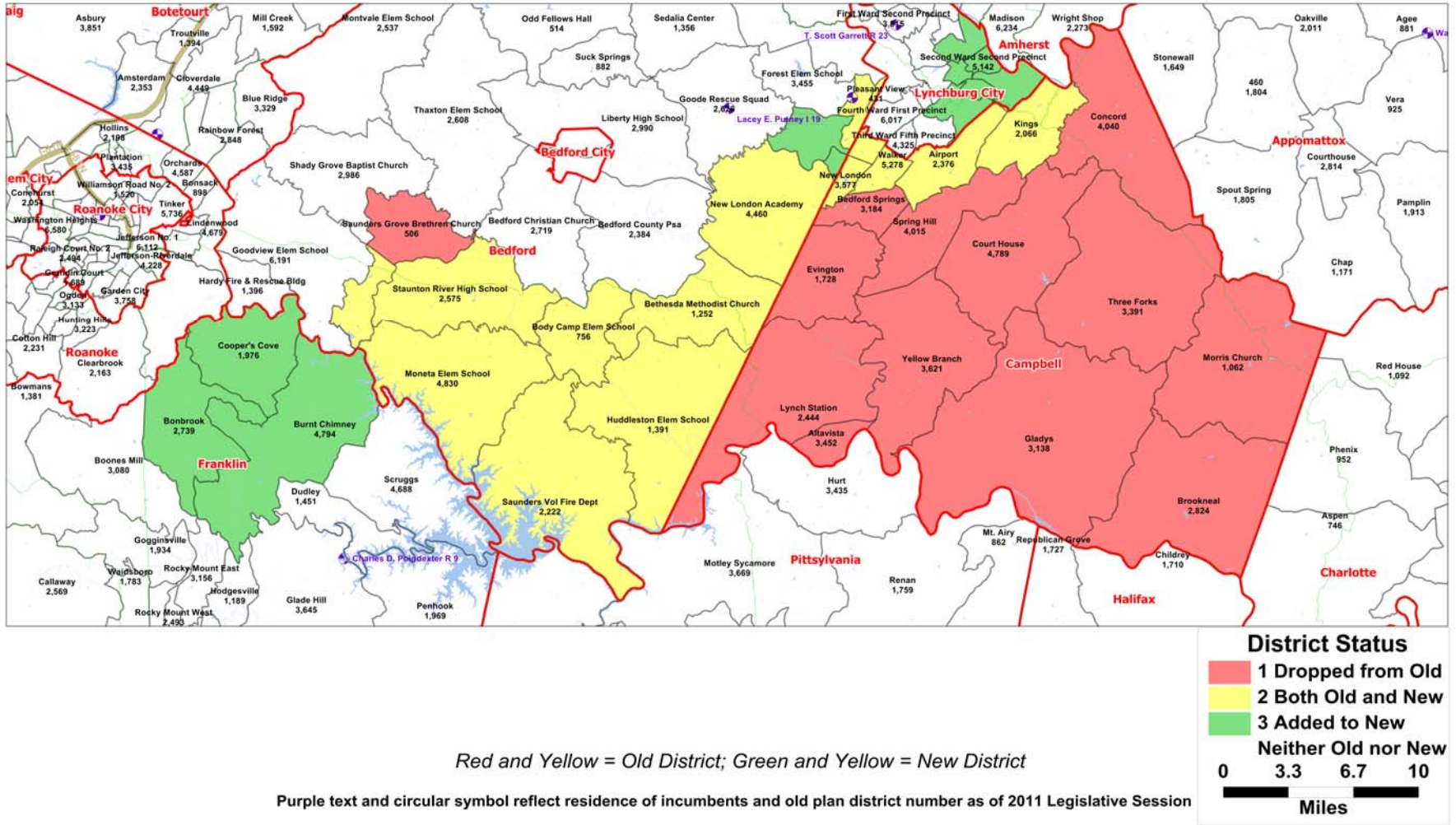
Purple text and circular symbol reflect residence of incumbents and old plan district number as of 2011 Legislative Session

Black text indicates Voting District (VTD) name and population

vaLD-013-2011_oldnew-block_pl30a

EXHIBIT J12

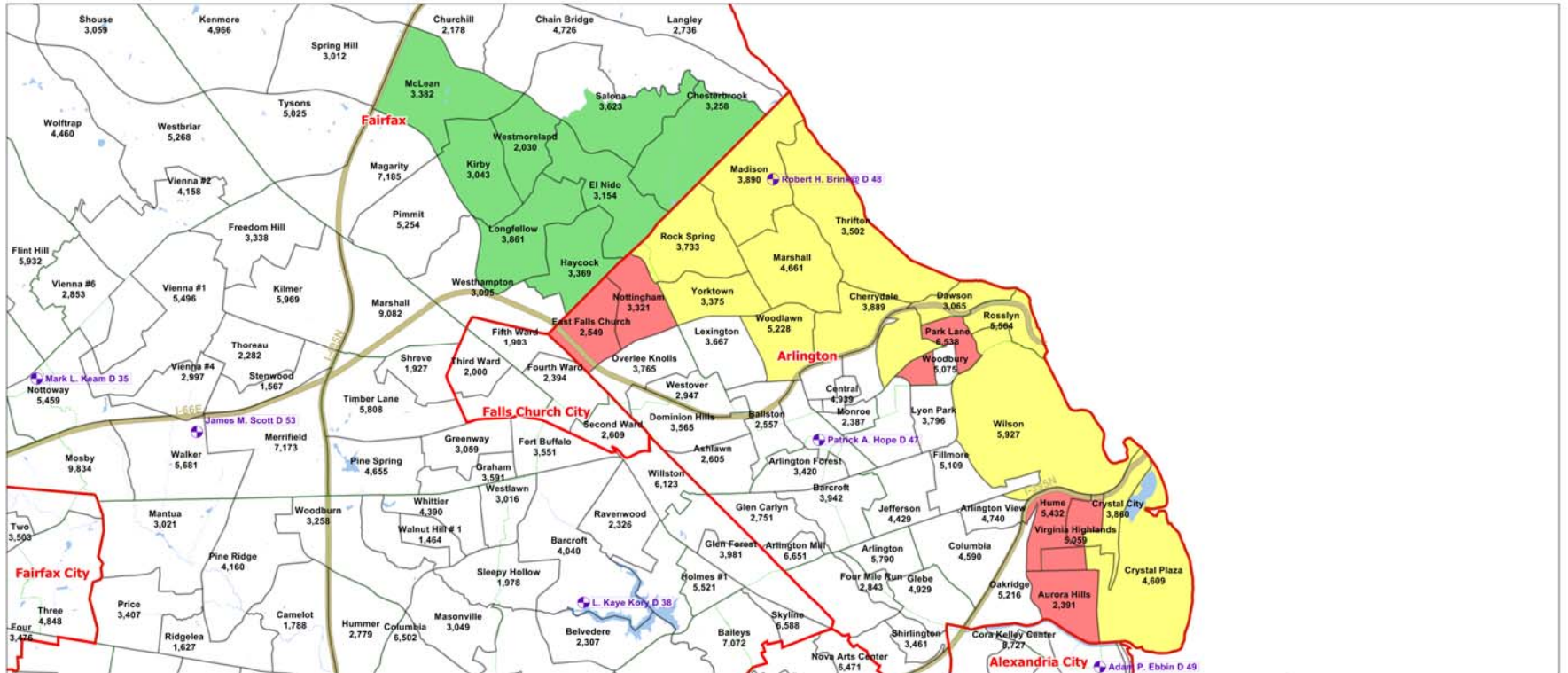
HD 22: 2011 Plan Compared with 2001 Plan by Block



vaLD-022-2011_oldnew-block_pl30a

EXHIBIT J12

HD 48: 2011 Plan Compared with 2001 Plan by Block



Red and Yellow = Old District; Green and Yellow = New District

Purple text and circular symbol reflect residence of incumbents and old plan district number as of 2011 Legislative Session

Black text indicates Voting District (VTD) name and population

vaLD-048-2011_oldnew-block_pl30a

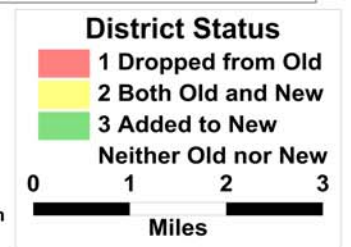
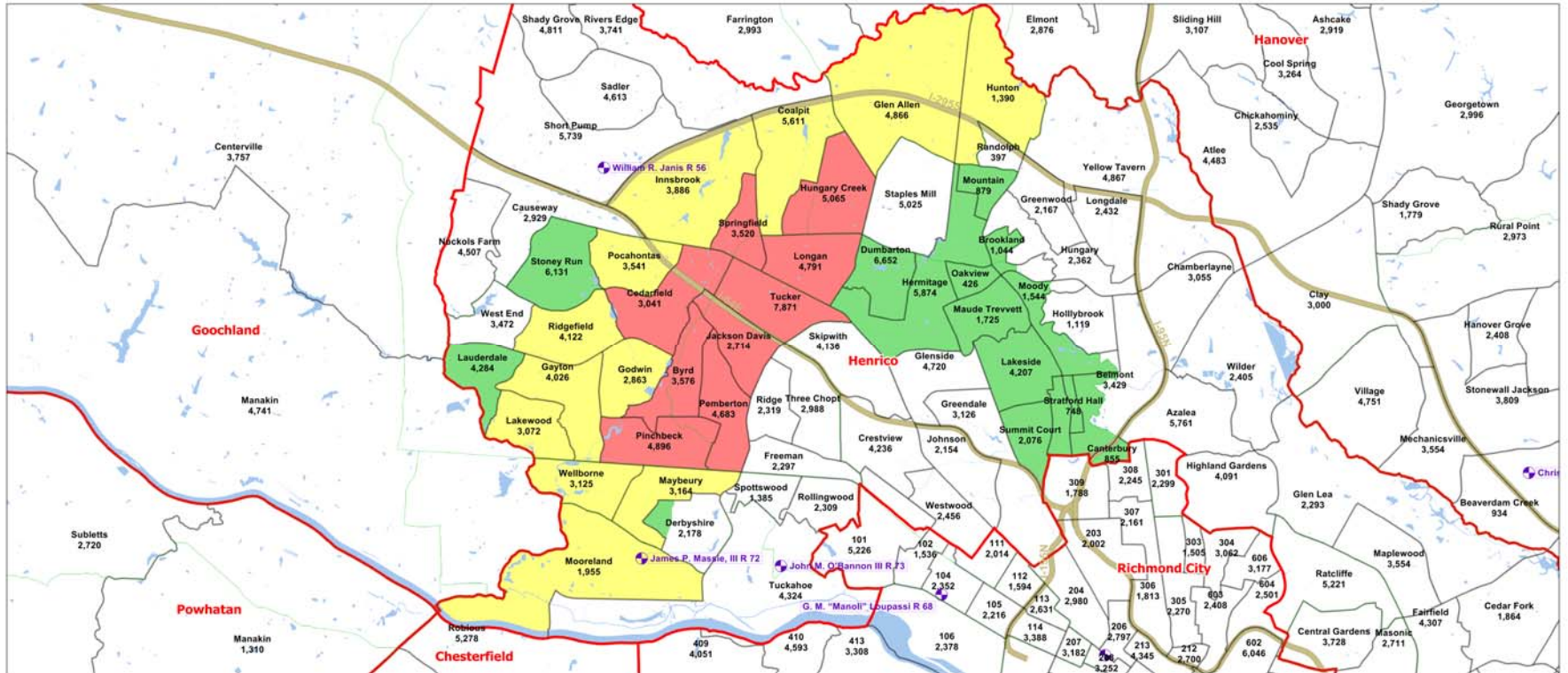


EXHIBIT J12

HD 72: 2011 Plan Compared with 2001 Plan by Block



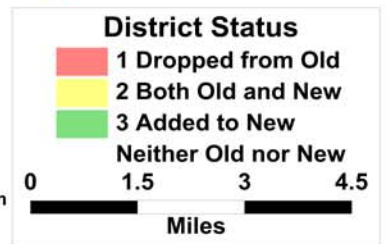
Red and Yellow = Old District; Green and Yellow = New District

Purple text and circular symbol reflect residence of incumbents and old plan district number as of 2011 Legislative Session

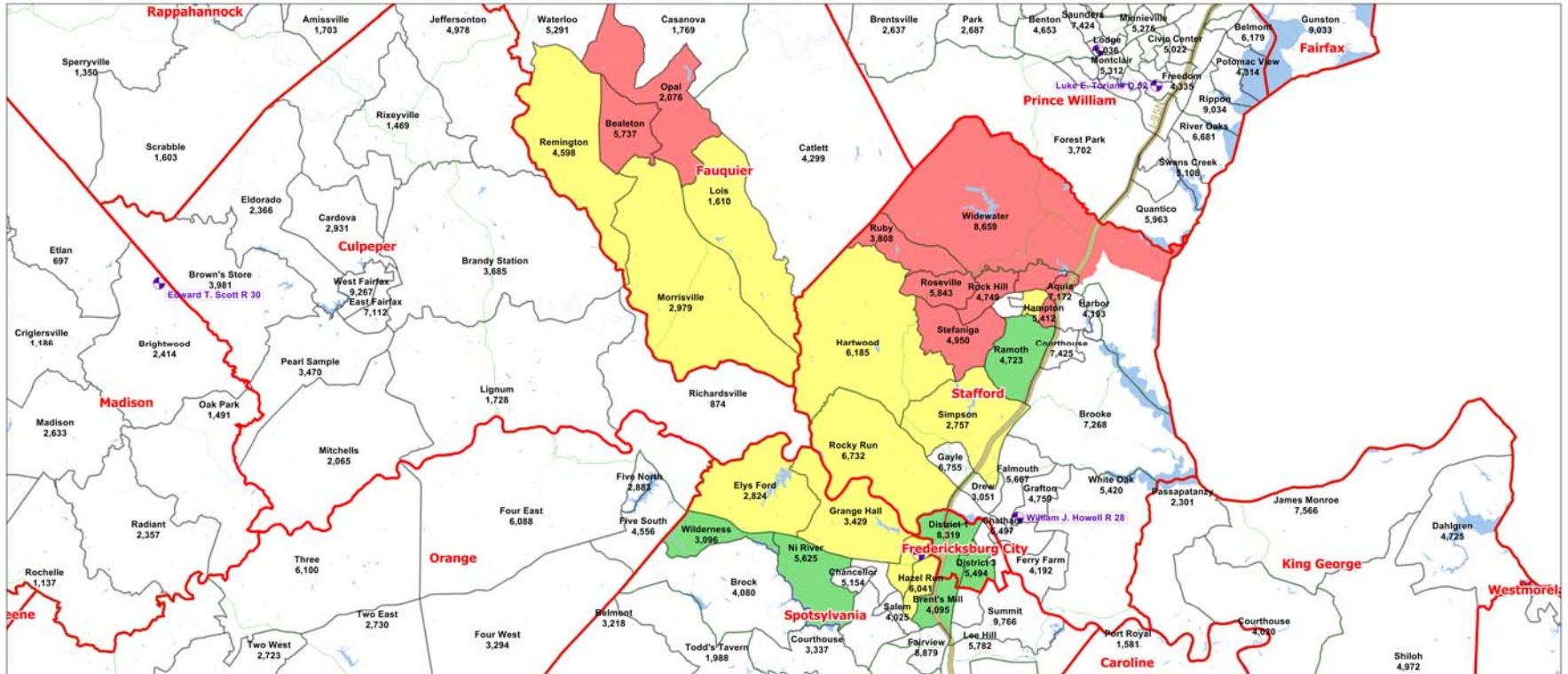
Black text indicates Voting District (VTD) name and population

vaLD-072-2011_oldnew-block_pl30a

EXHIBIT J12



HD 88: 2011 Plan Compared with 2001 Plan by Block



District Status

- 1 Dropped from Old
- 2 Both Old and New
- 3 Added to New

Neither Old nor New

0 3.3 6.7 10

Miles

Red and Yellow = Old District; Green and Yellow = New District

Purple text and circular symbol reflect residence of incumbents and old plan district number as of 2011 Legislative Session

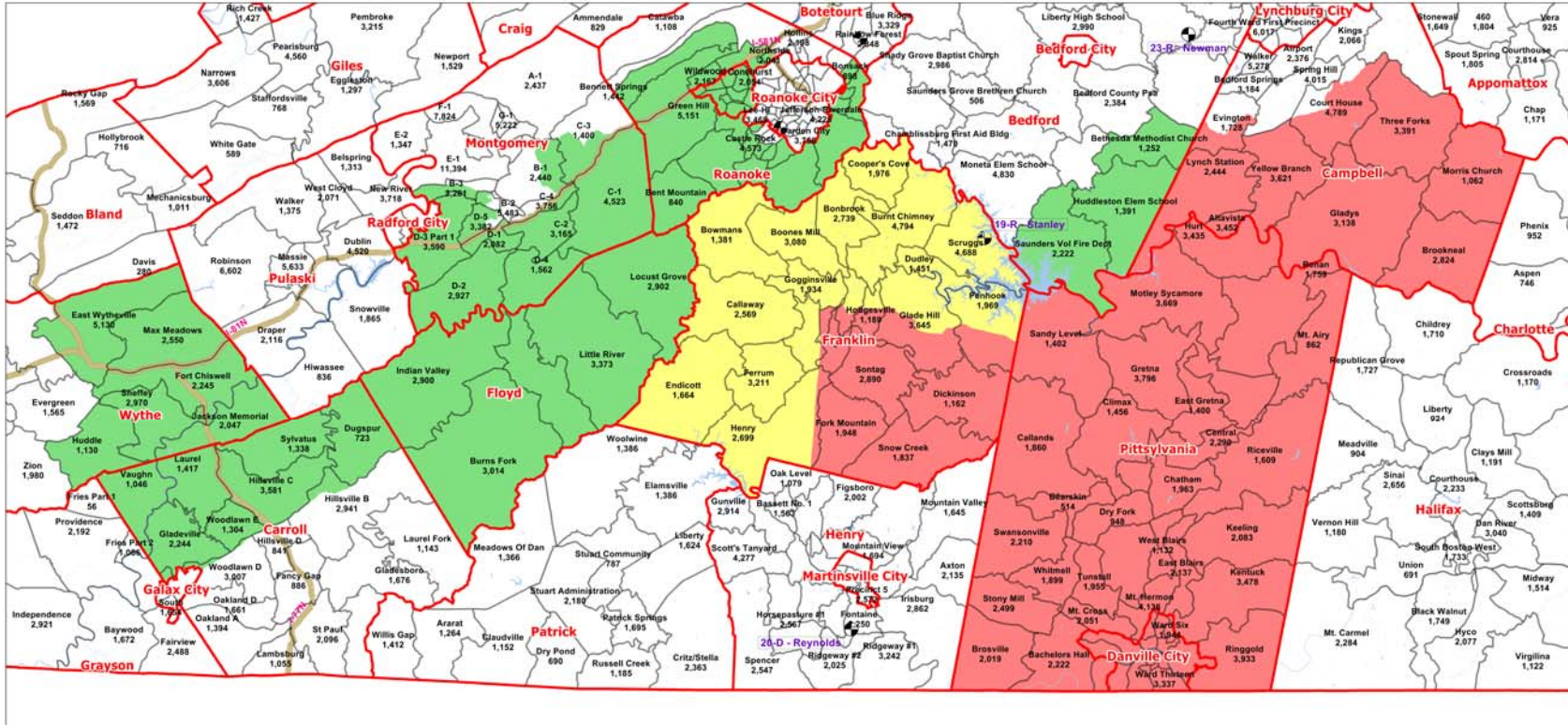
Black text indicates Voting District (VTD) name and population

vaLD-088-2011_oldnew-block_pl30a

EXHIBIT J12

Exhibit J13

SD 19: 2011 Plan Compared with 2001 Plan by Block



Red and Yellow = Old District; Green and Yellow = New District

Purple text and circular symbol reflect residence of incumbents and old plan district number as of 2011 Legislative Session

Black text indicates Voting District (VTD) name and population

vaSD-019-2011_oldnew-block_pk03a

District Status

- 1 Dropped from Old
- 2 Both Old and New
- 3 Added to New

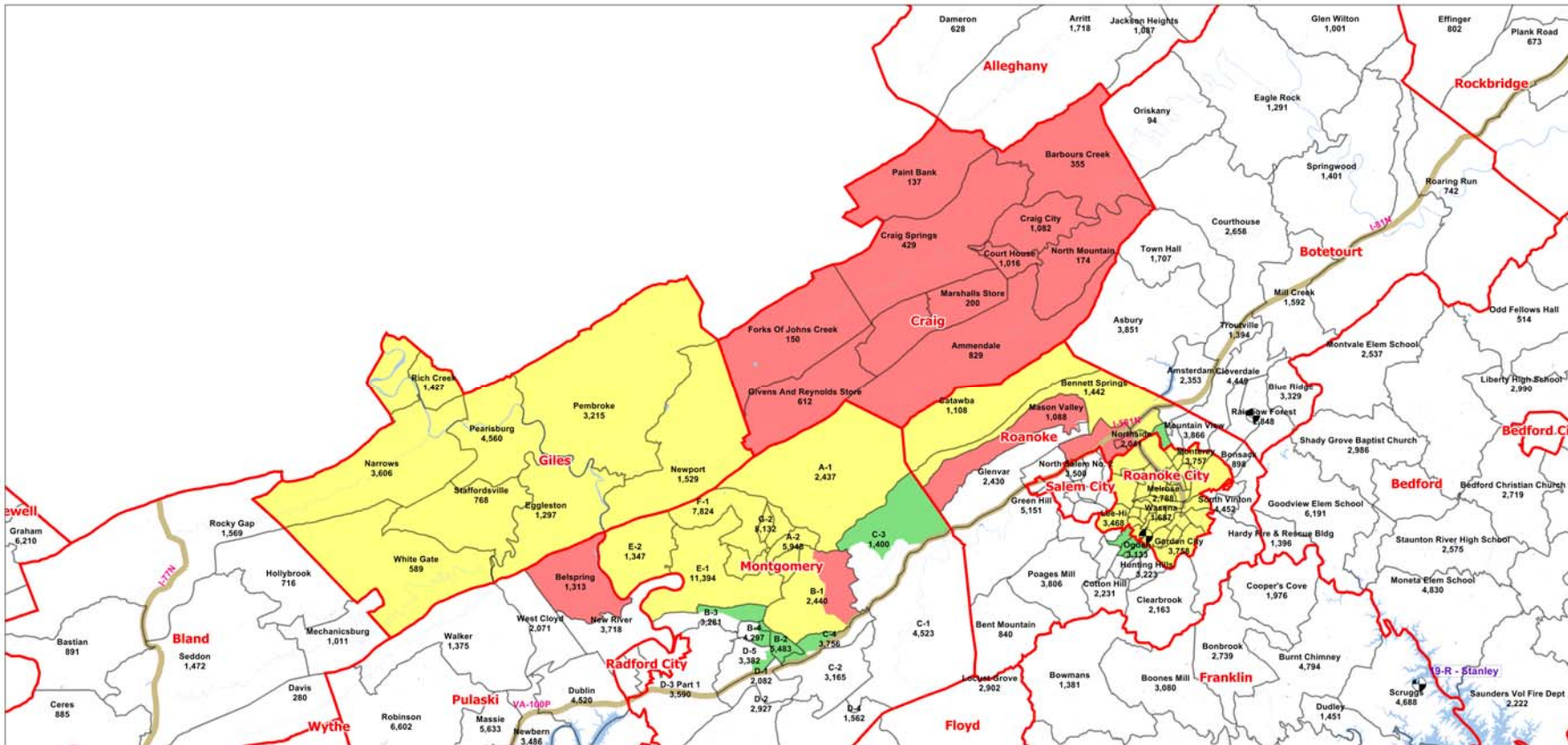
Neither Old nor New

0 5 10 15

— Miles

EXHIBIT J13

SD 21: 2011 Plan Compared with 2001 Plan by Block



Red and Yellow = Old District; Green and Yellow = New District

Purple text and circular symbol reflect residence of incumbents and old plan district number as of 2011 Legislative Session

Black text indicates Voting District (VTD) name and population

vaSD-021-2011_oldnew-block_pk03a

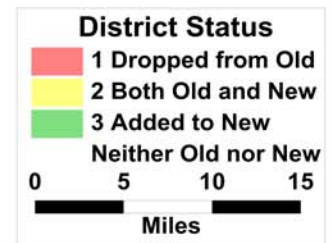
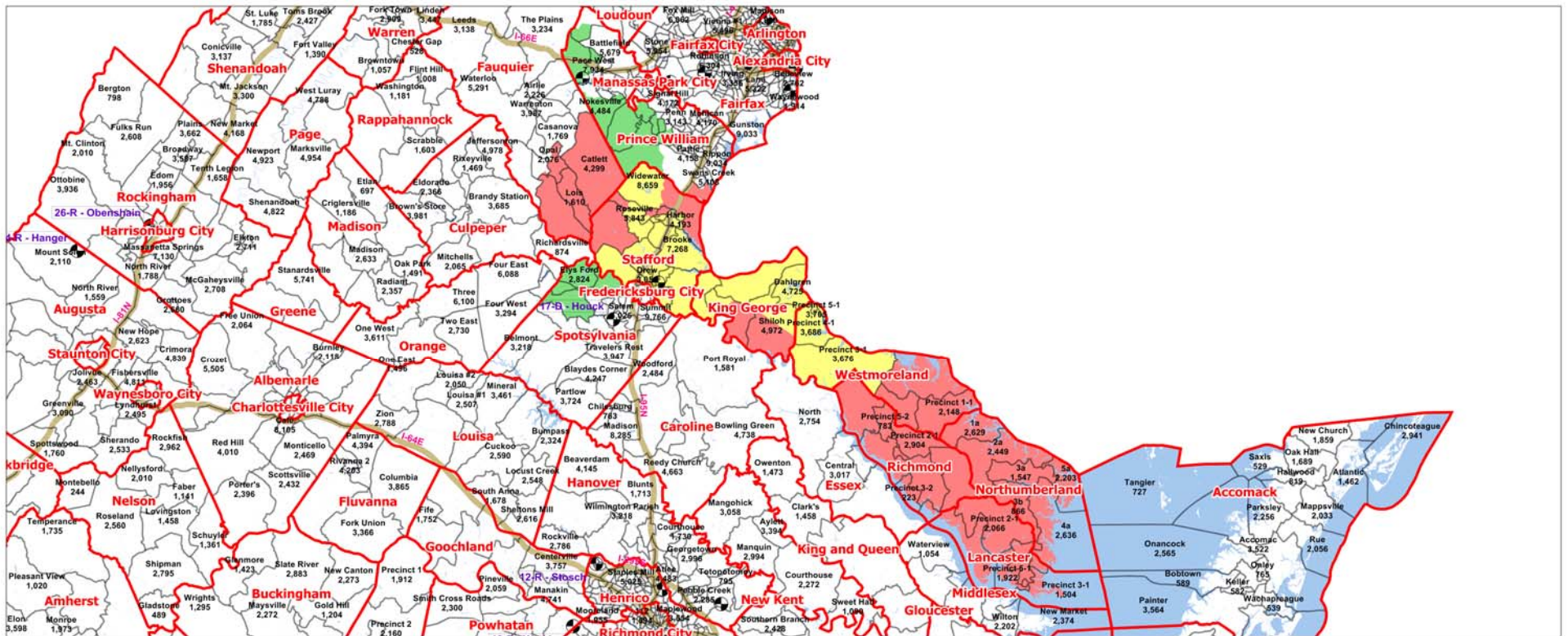


EXHIBIT J13

SD 28: 2011 Plan Compared with 2001 Plan by Block



Red and Yellow = Old District; Green and Yellow = New District

Purple text and circular symbol reflect residence of incumbents and old plan district number as of 2011 Legislative Session

Black text indicates Voting District (VTD) name and population

vaSD-028-2011_oldnew-block_pk03a

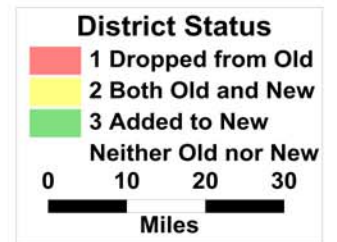
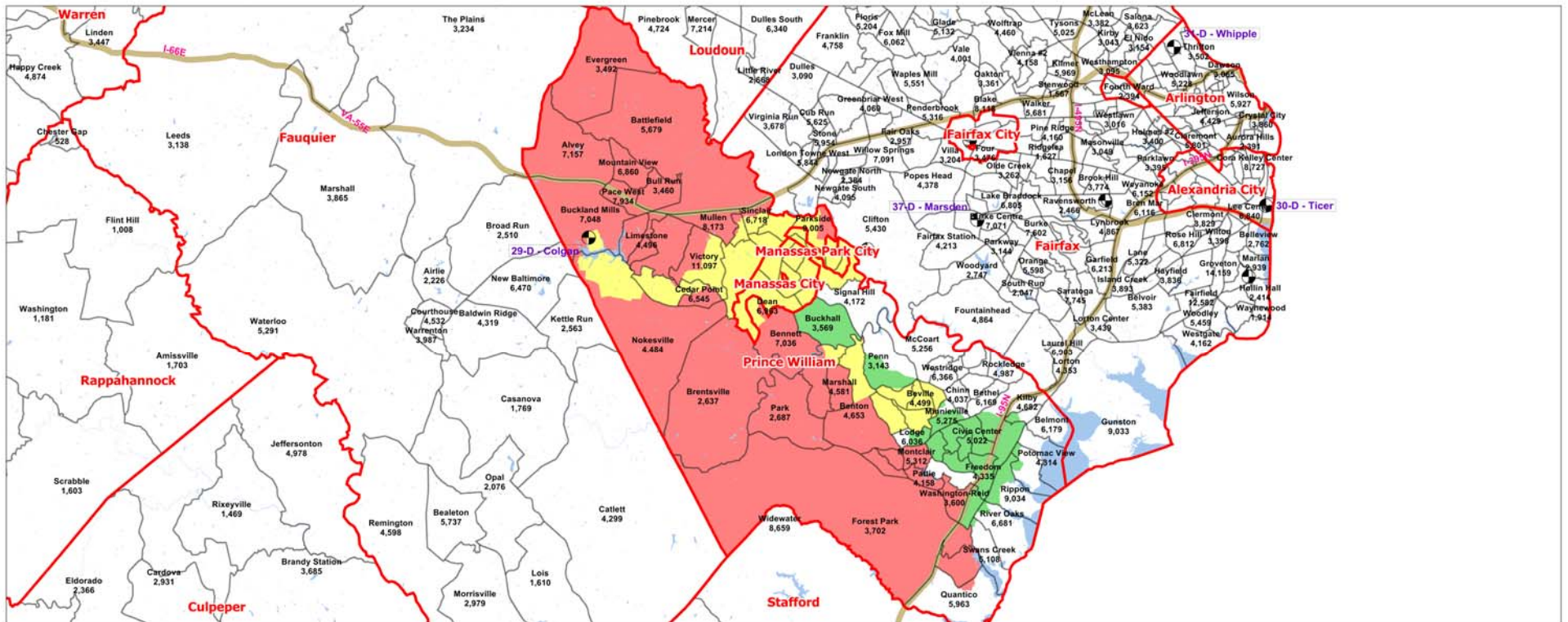


EXHIBIT J13

SD 29: 2011 Plan Compared with 2001 Plan by Block




Red and Yellow = Old District; Green and Yellow = New District

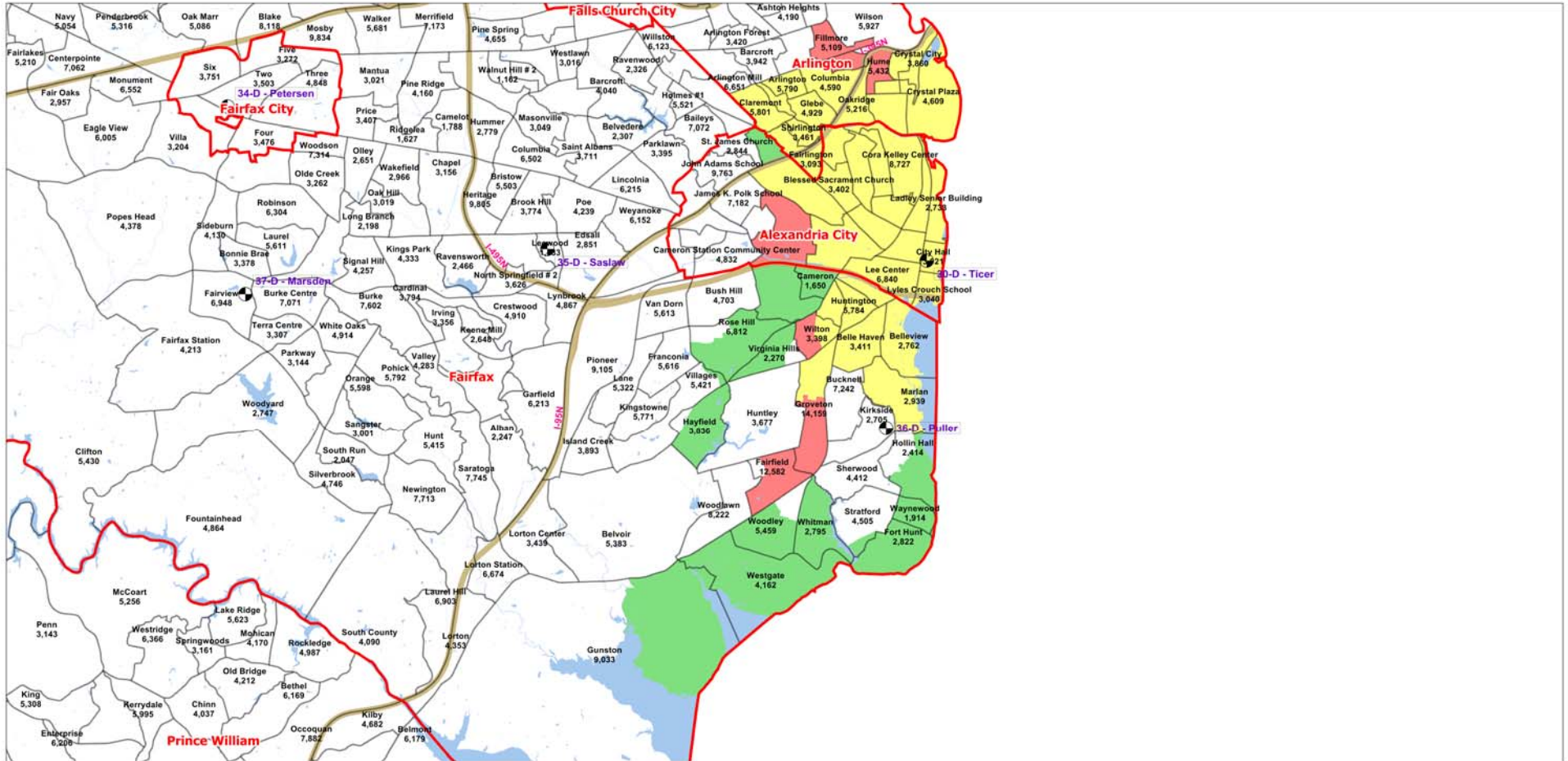
Purple text and circular symbol reflect residence of incumbents and old plan district number as of 2011 Legislative Session

Black text indicates Voting District (VTD) name and population

vaSD-029-2011_oldnew-block_pk03a



SD 30: 2011 Plan Compared with 2001 Plan by Block



Red and Yellow = Old District; Green and Yellow = New District

Purple text and circular symbol reflect residence of incumbents and old plan district number as of 2011 Legislative Session

Black text indicates Voting District (VTD) name and population

vaSD-030-2011_oldnew-block_pk03a

District Status

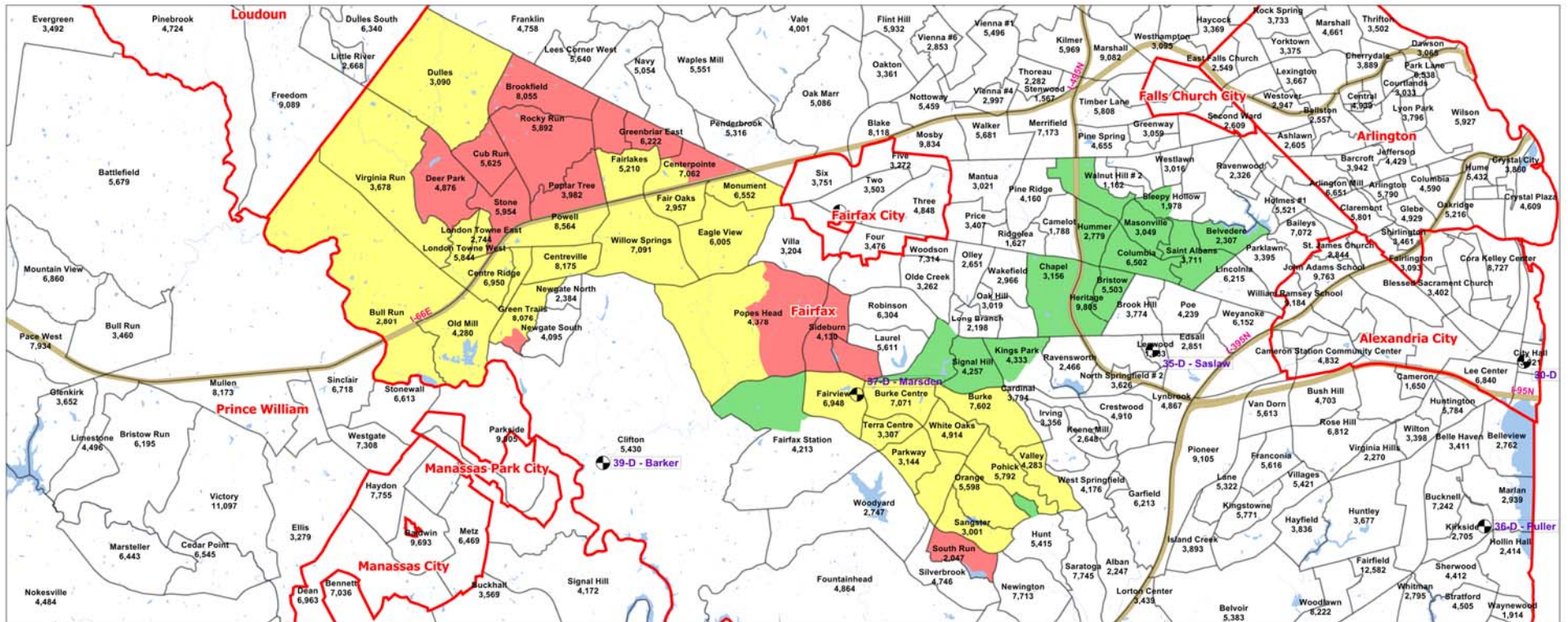
- 1 Dropped from Old
- 2 Both Old and New
- 3 Added to New
- Neither Old nor New

0 1.5 3 4.5

Miles

EXHIBIT J13

SD 37: 2011 Plan Compared with 2001 Plan by Block



Red and Yellow = Old District; Green and Yellow = New District

Purple text and circular symbol reflect residence of incumbents and old plan district number as of 2011 Legislative Session

Black text indicates Voting District (VTD) name and population

vaSD-037-2011_oldnew-block_pk03a

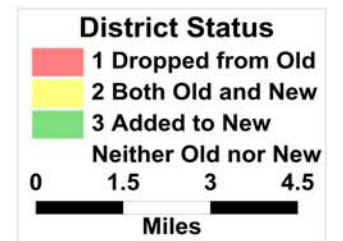
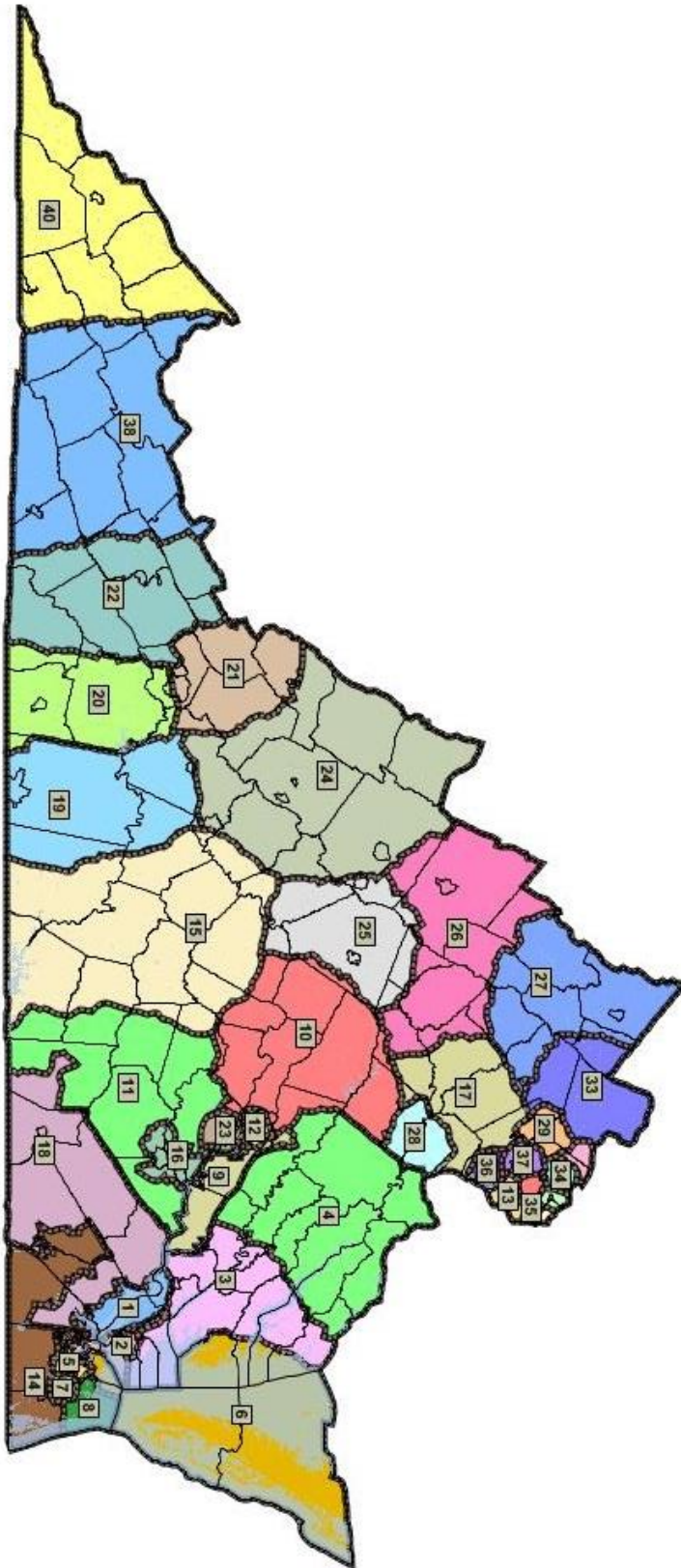


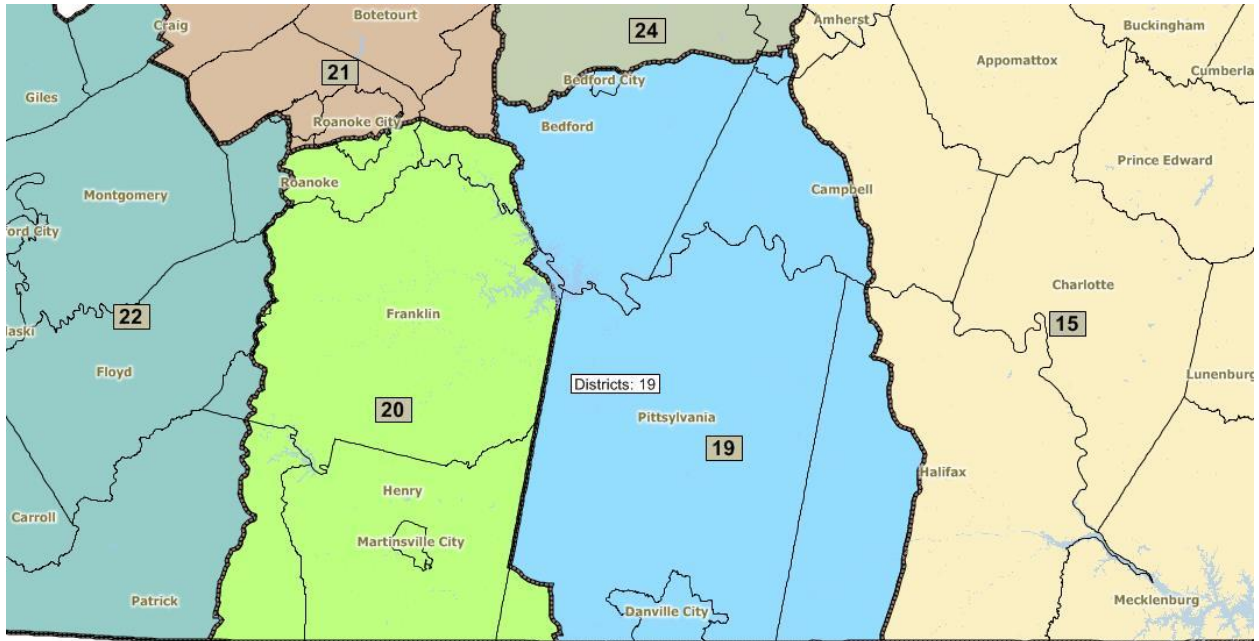
EXHIBIT J13

Exhibit J14

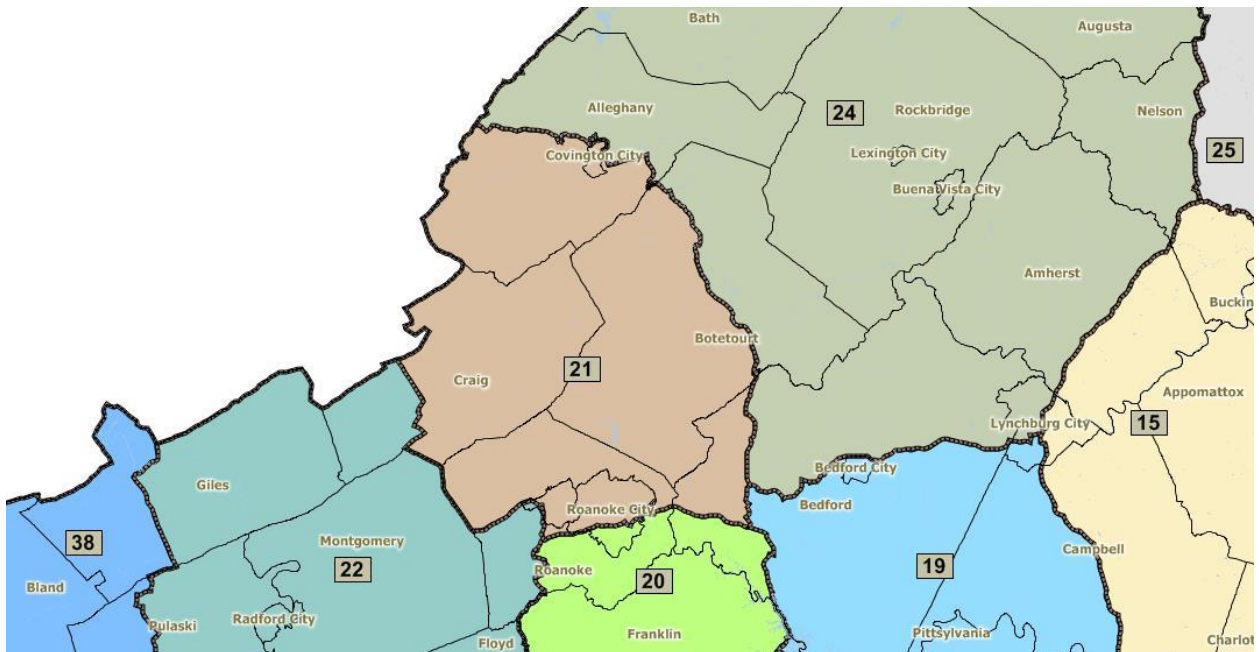
Senate Alternative Plan 1



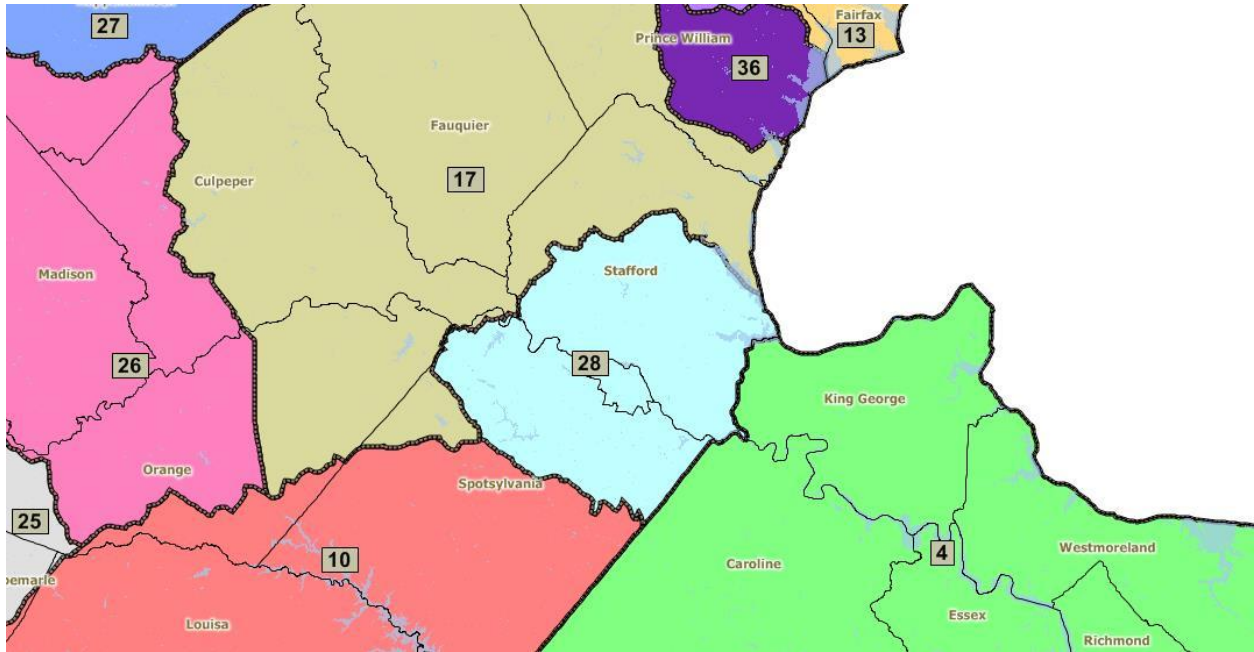
Alternative 1 - Senate District 19



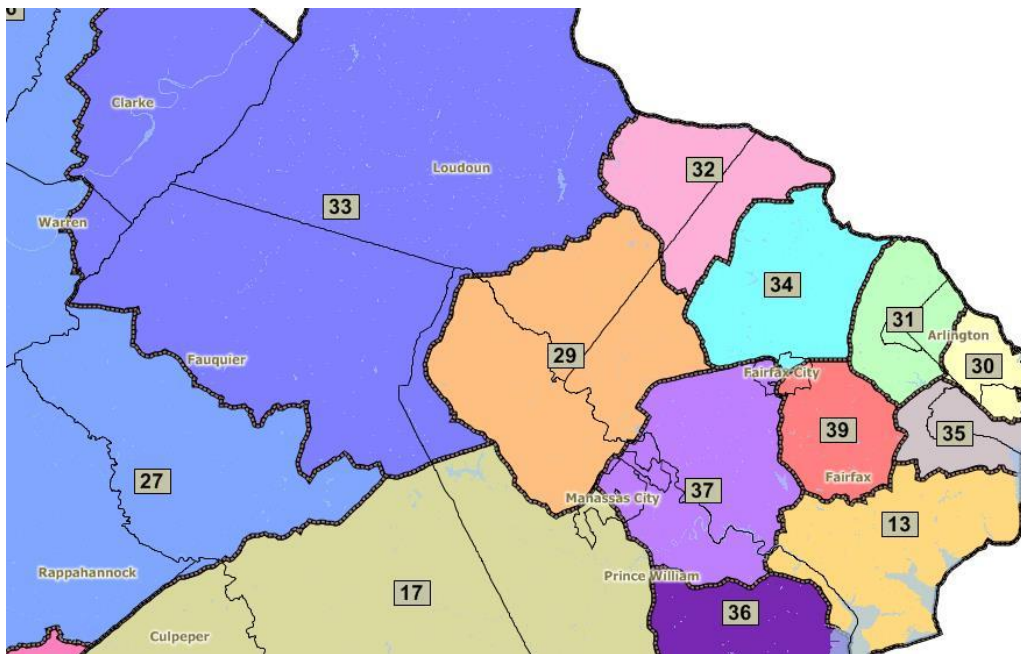
Alternative 1 - Senate District 21



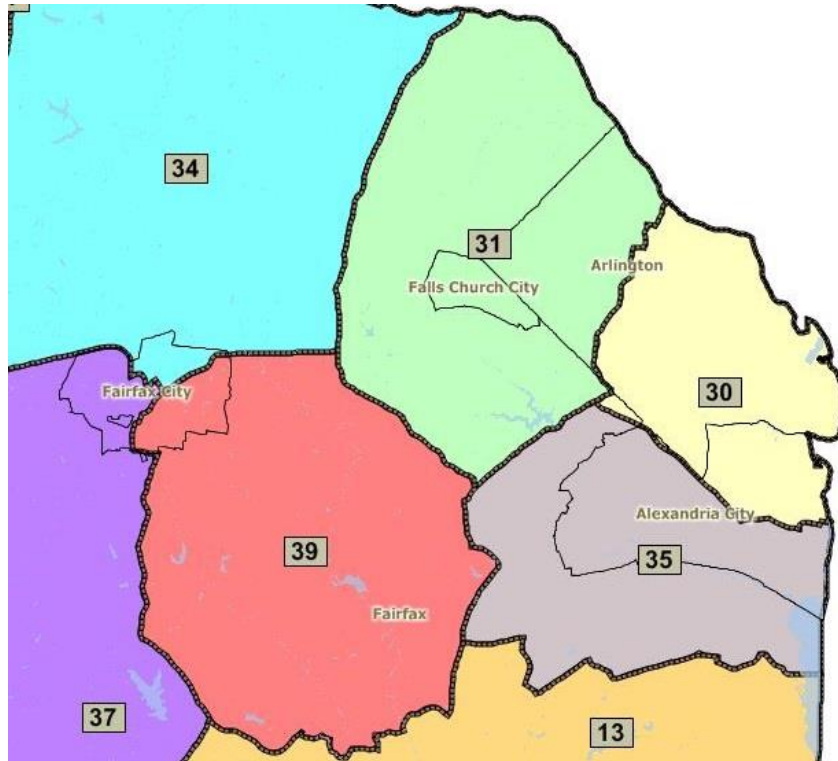
Alternative 1 - Senate District 28



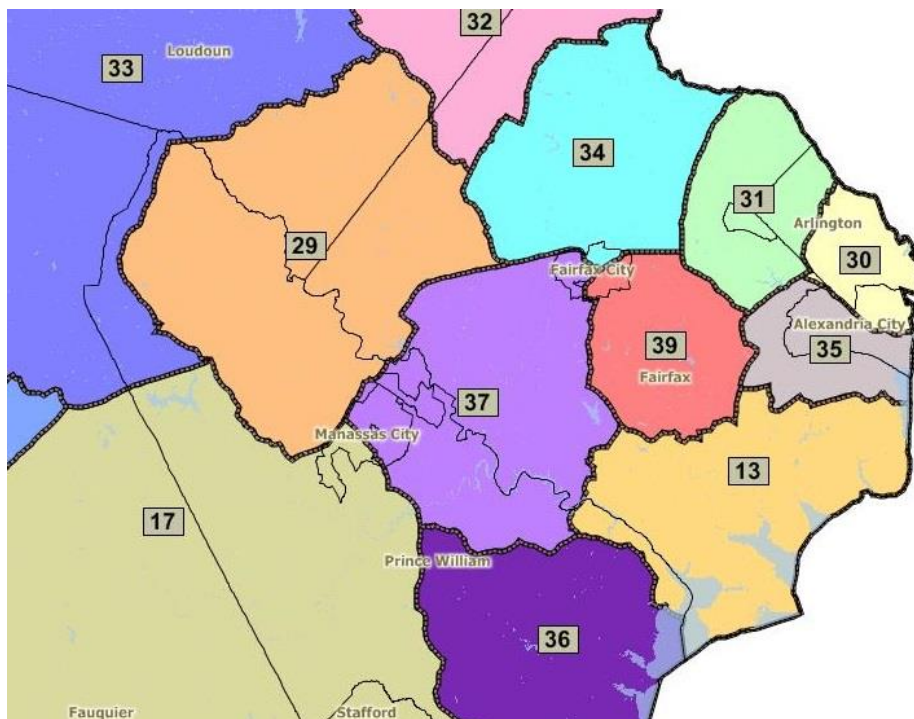
Alternative 1 - Senate District 29



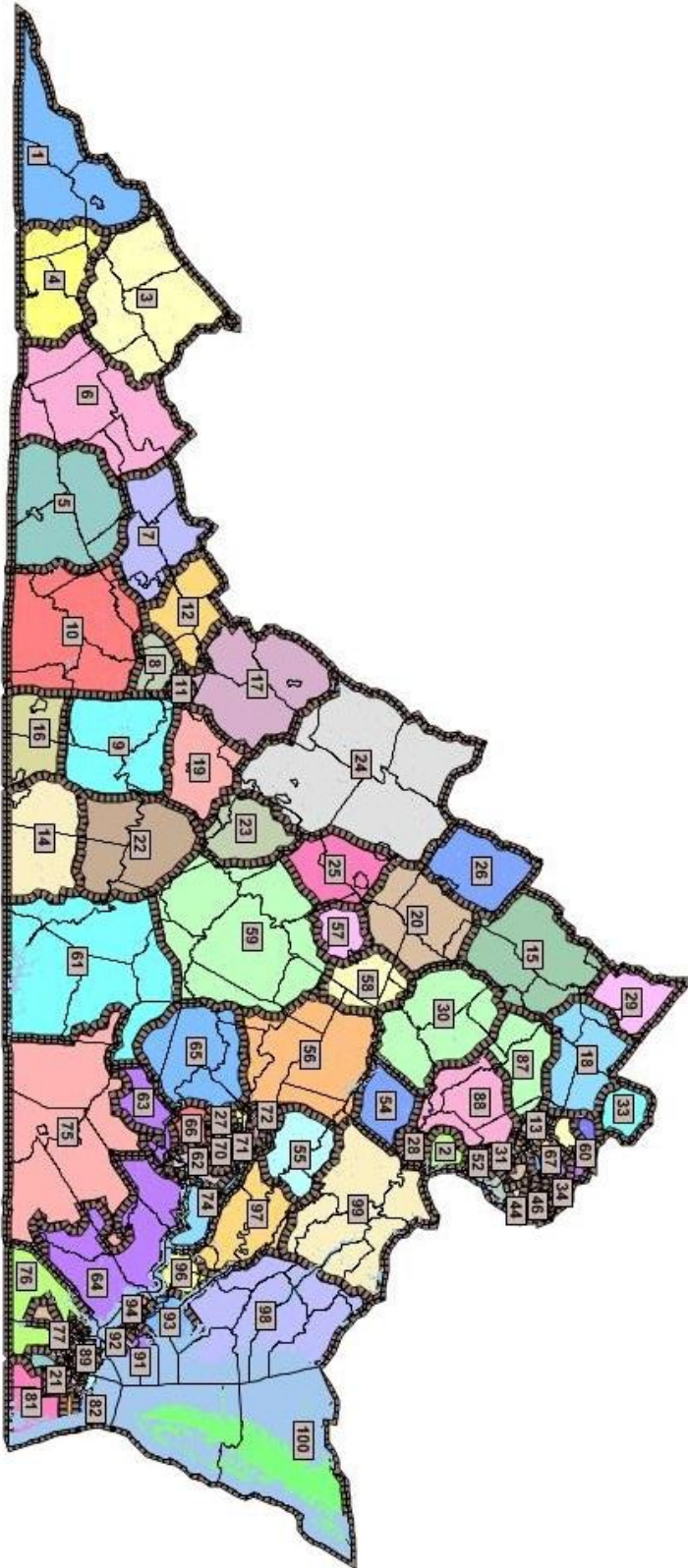
Alternative 1 - Senate District 30



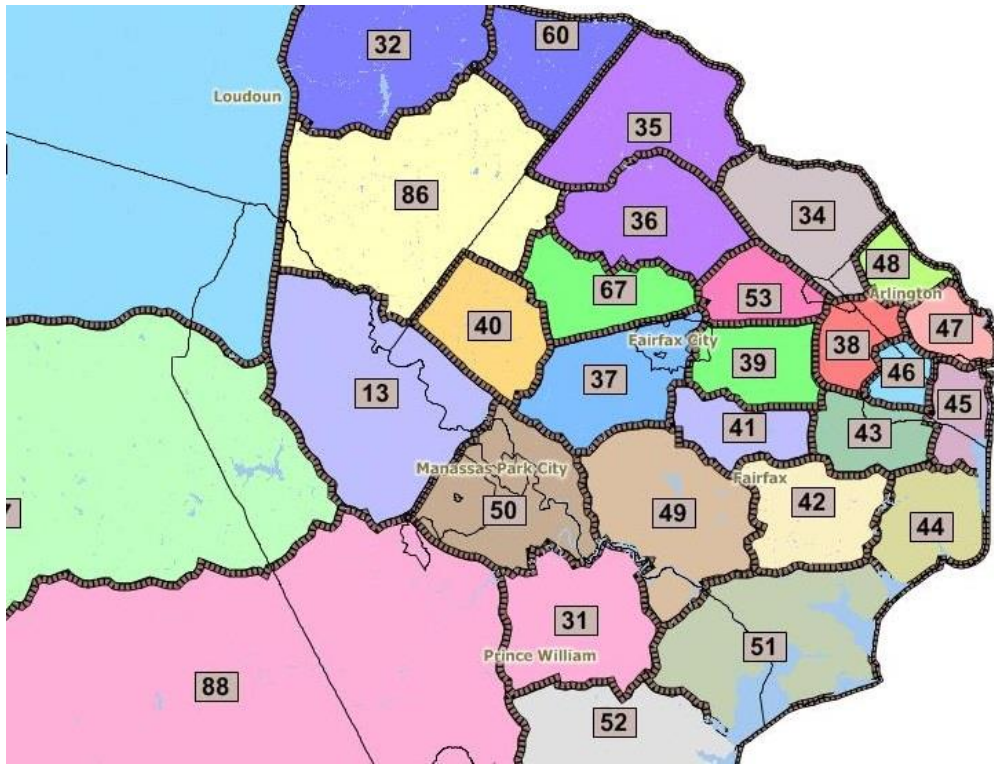
Alternative 1 - Senate District 37



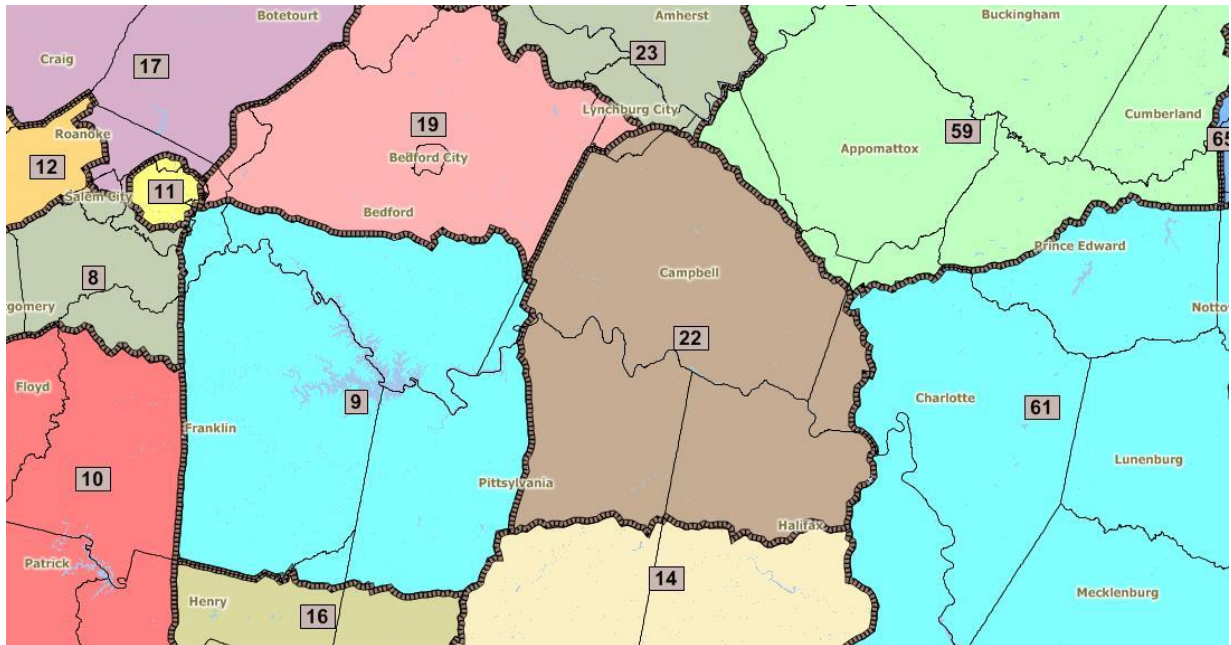
House Alternative Plan 1



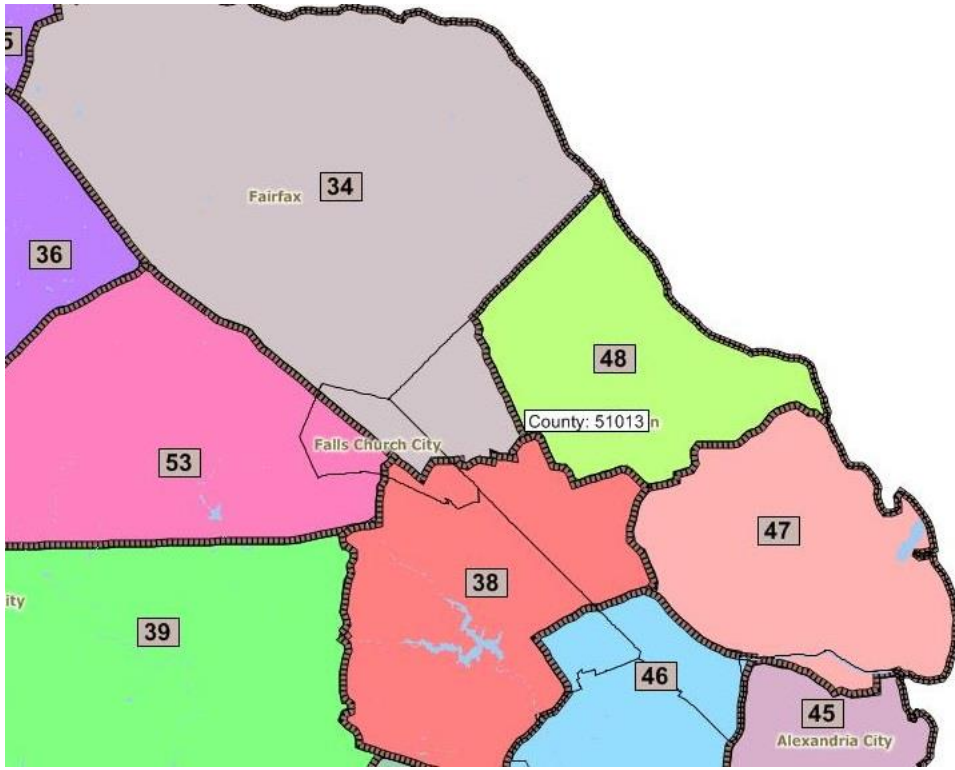
Alternative 1 - House District 13



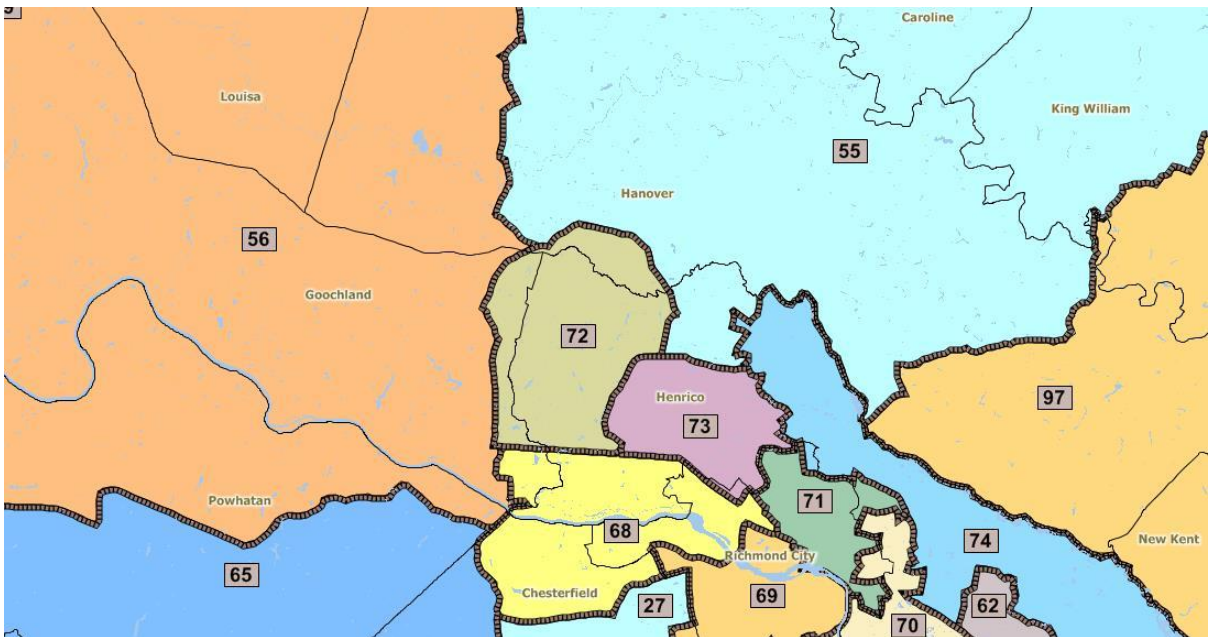
Alternative 1 - House District 22



Alternative 1 - House District 48



Alternative 1 - House District 72



Alternative 1 - House District 88

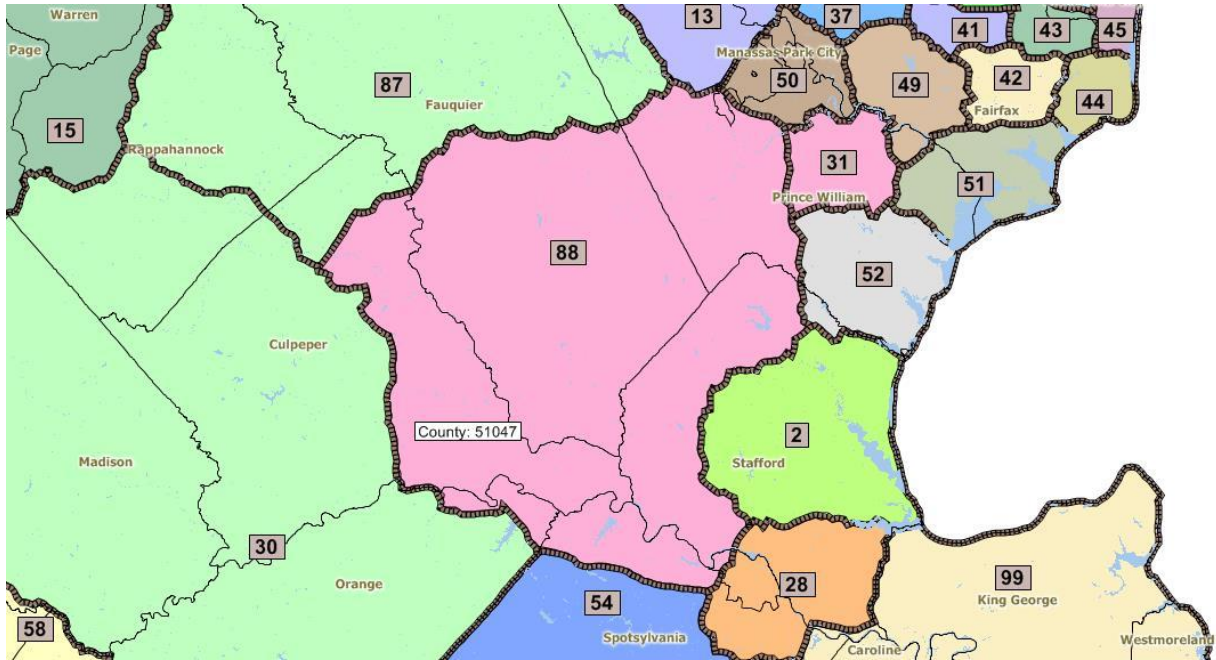


Exhibit J15

Senate Alternative Plan 2

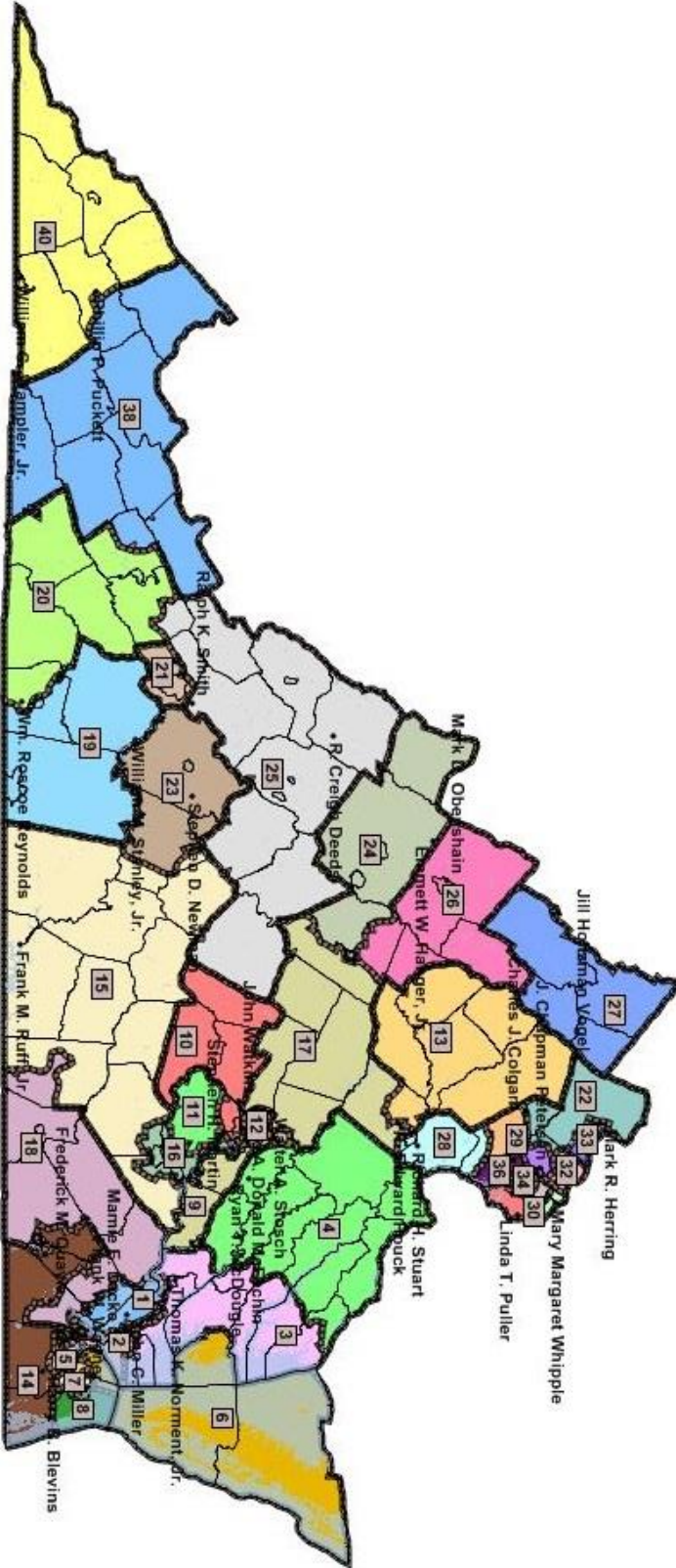
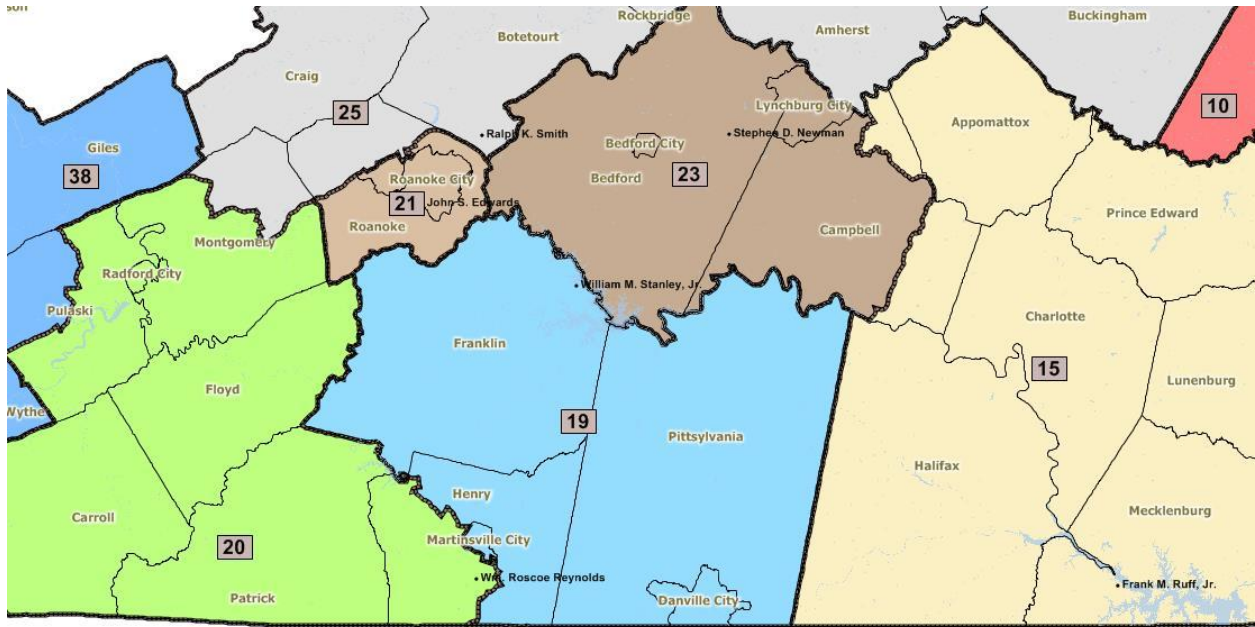
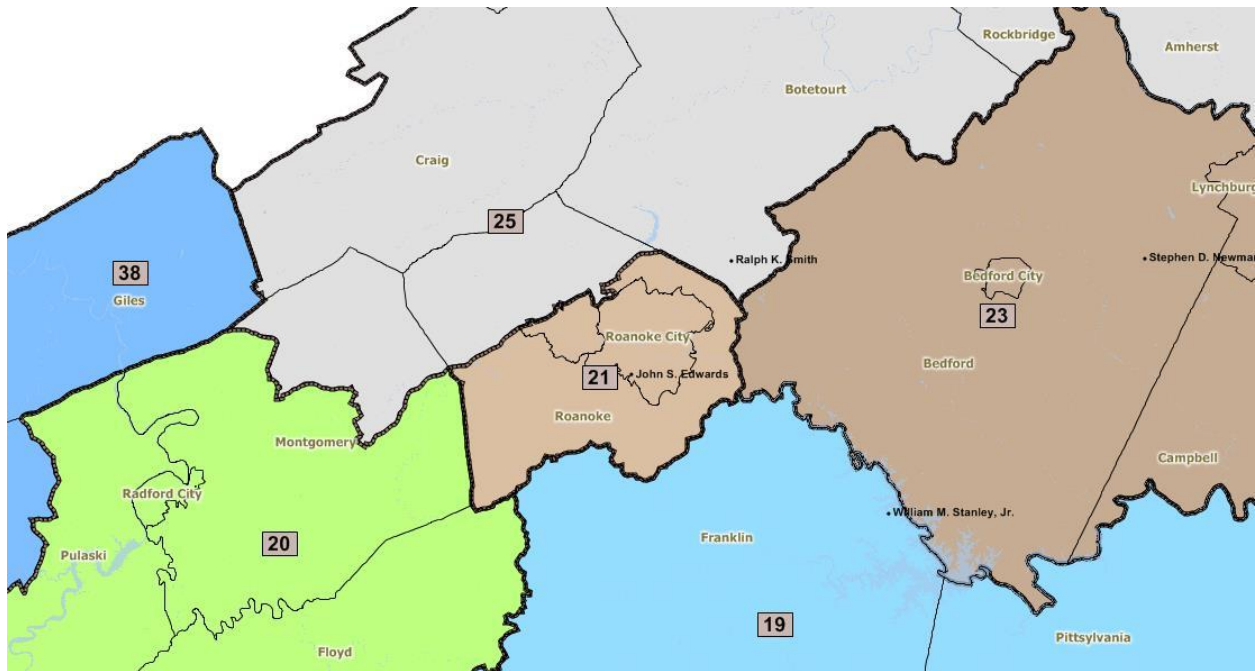


EXHIBIT J15

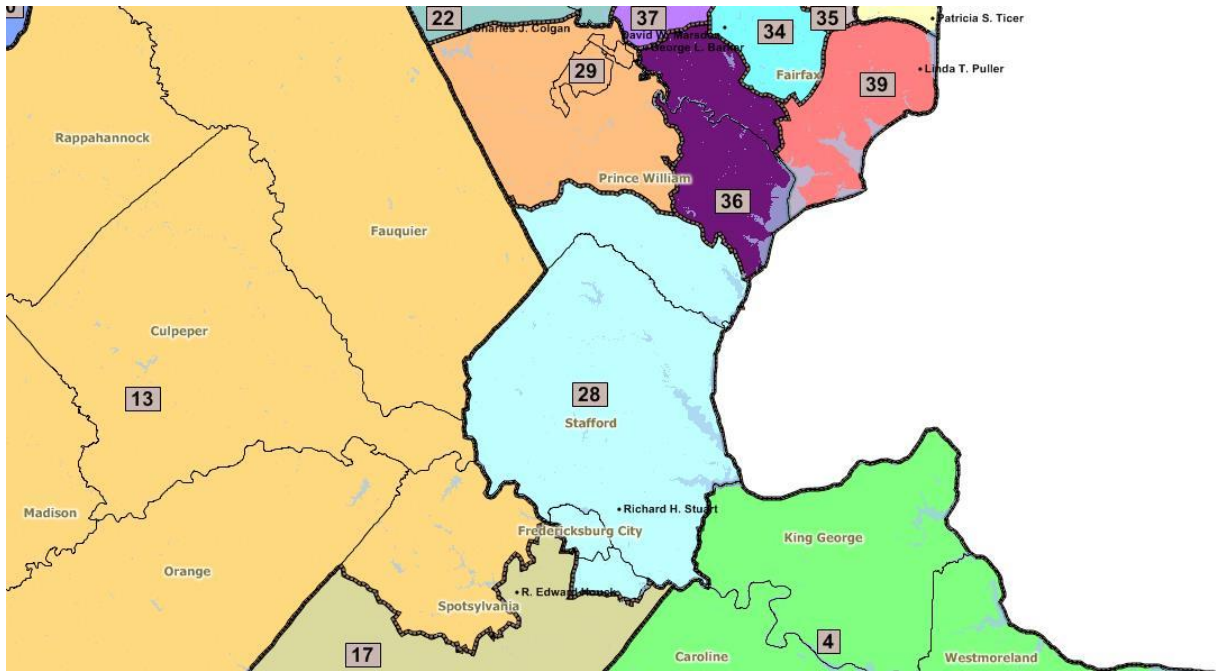
Alternative 2 - Senate District 19



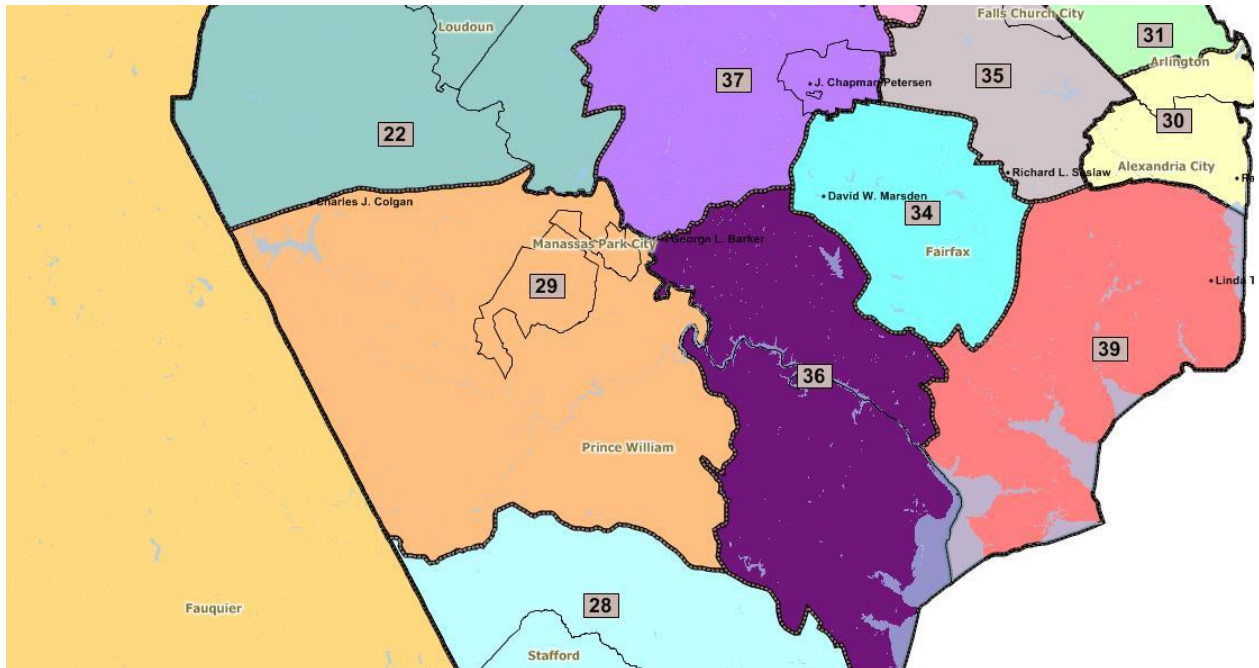
Alternative 2 - Senate District 21



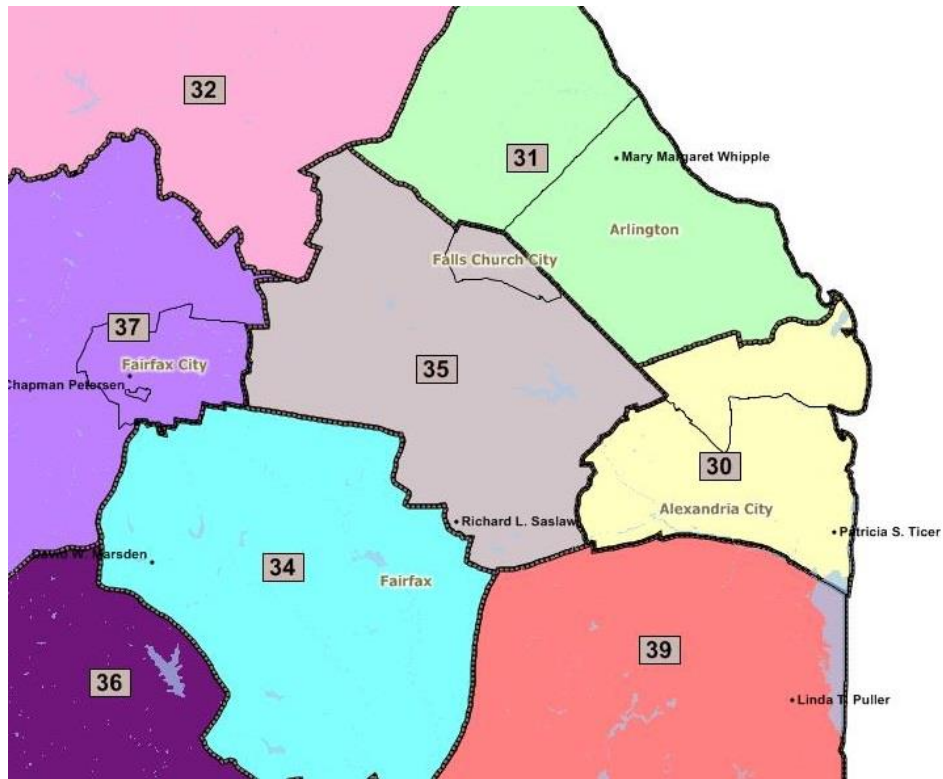
Alternative 2 - Senate District 28



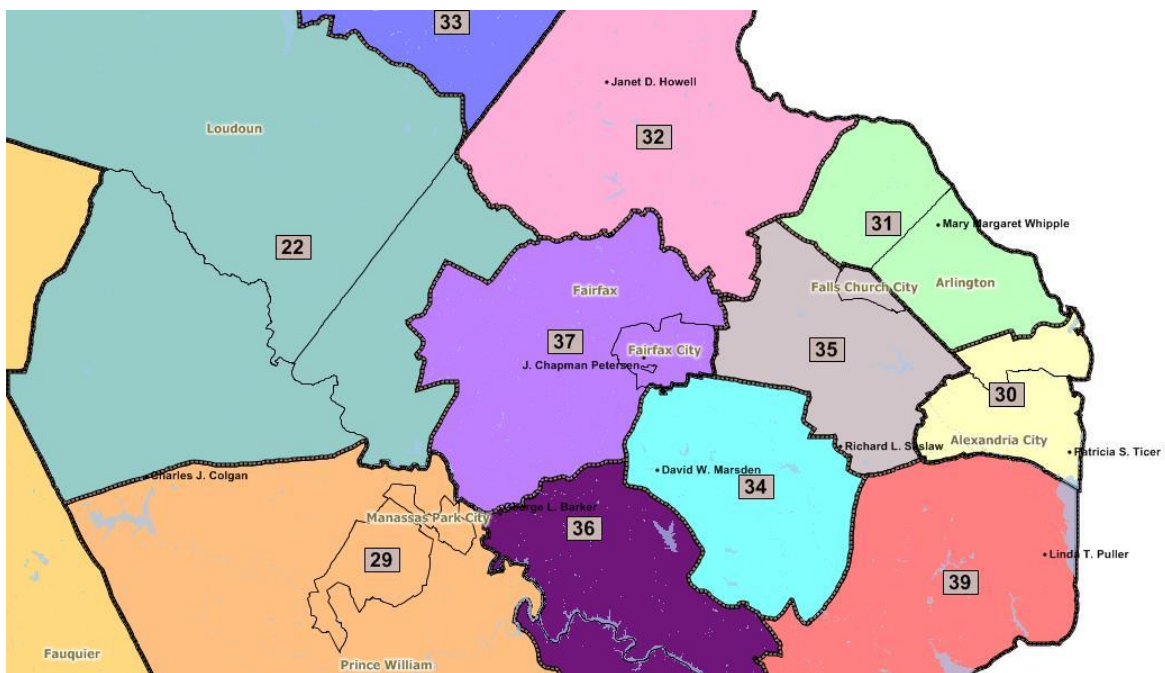
Alternative 2 - Senate District 29



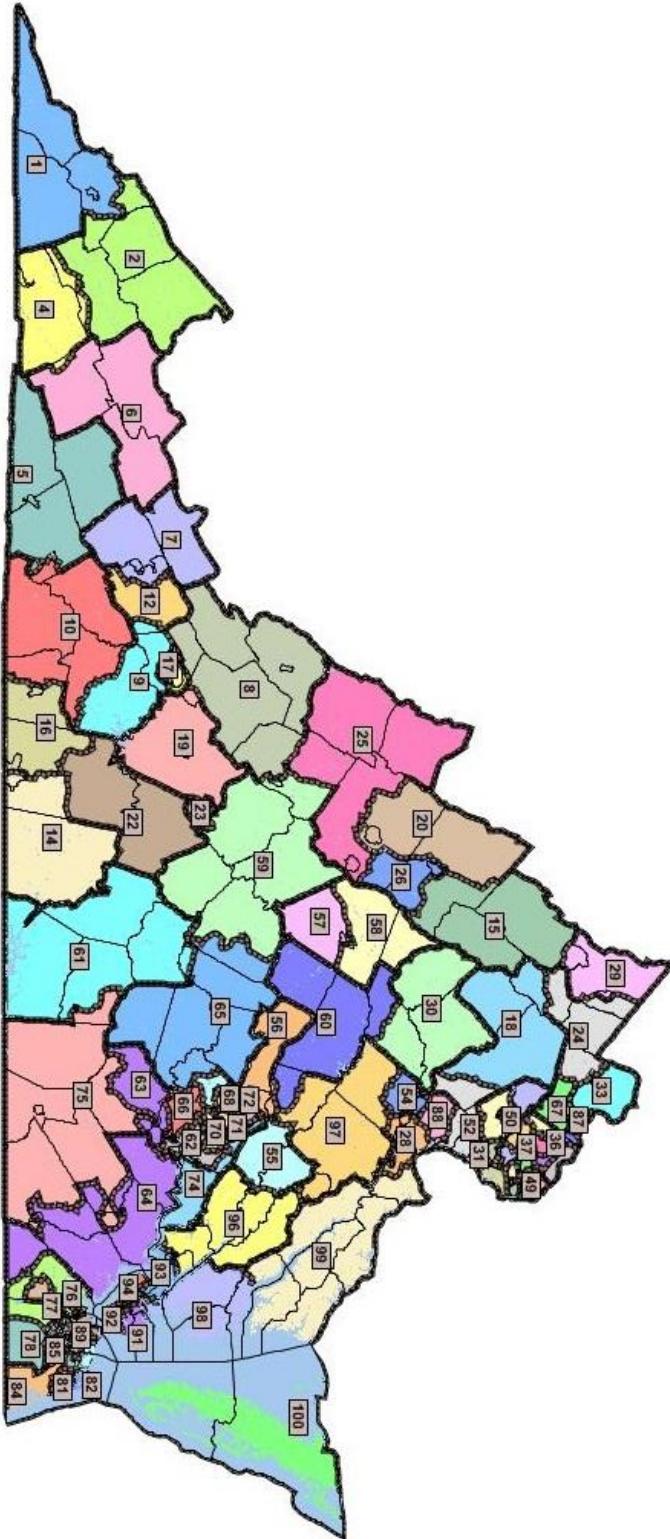
Alternative 2 - Senate District 30



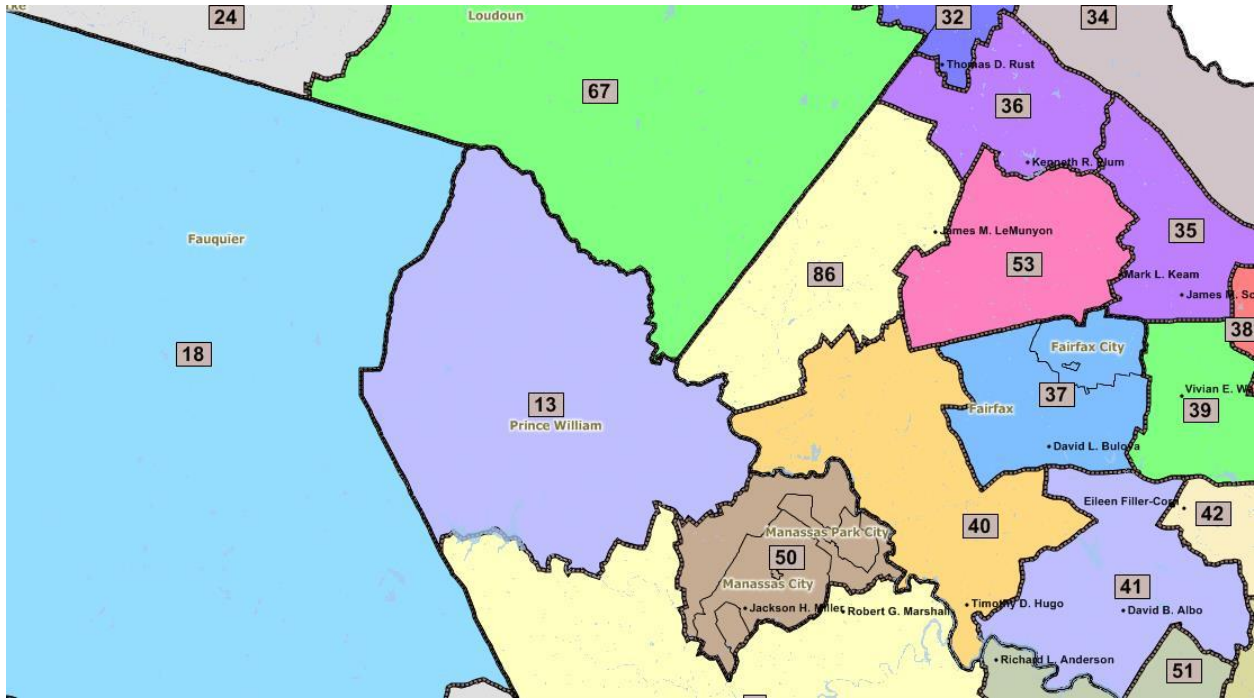
Alternative 2 - Senate District 37



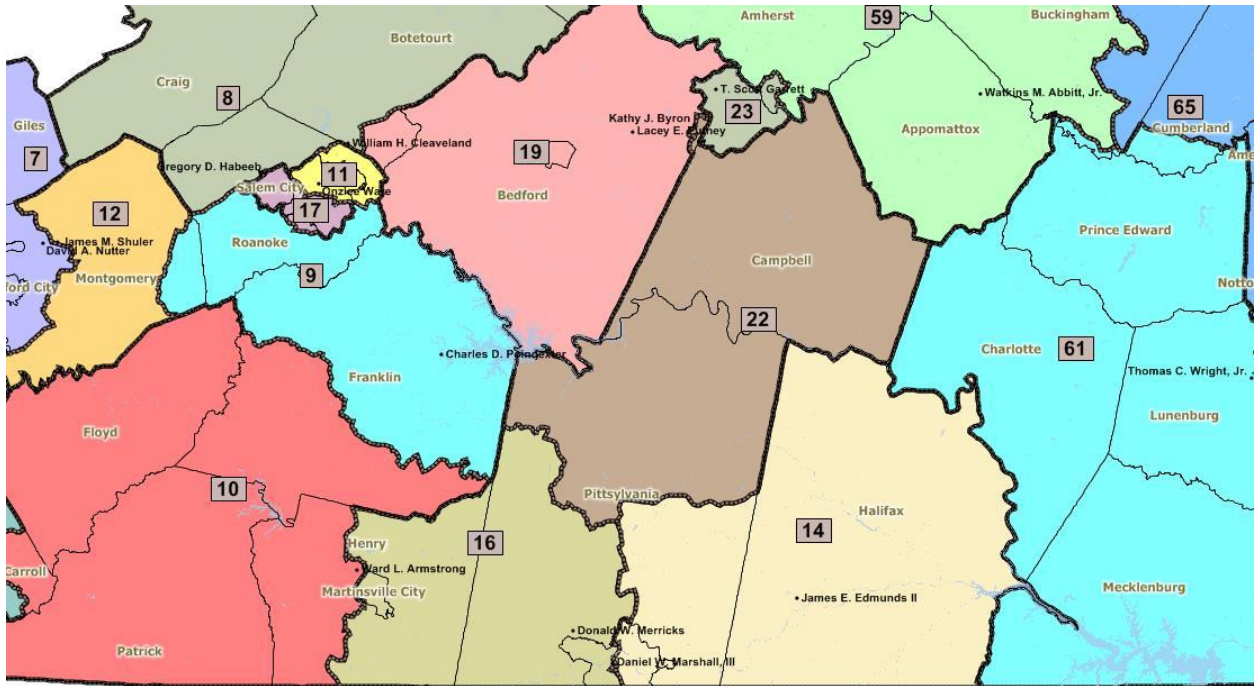
House Alternative Plan 2



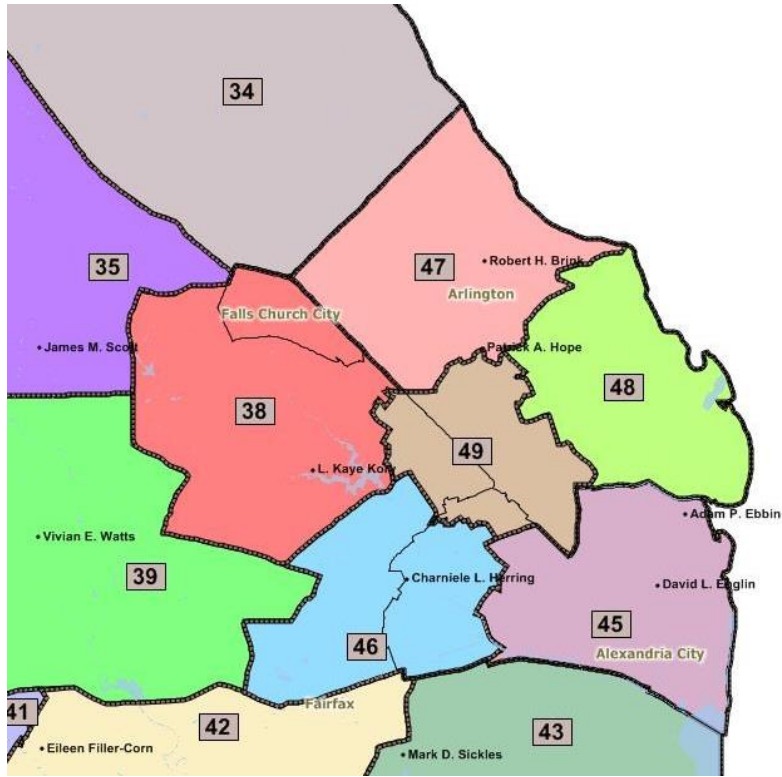
Alternative 2 - House District 13



Alternative 2 - House District 22



Alternative 2 - House District 48



Alternative 2 - House District 72



Alternative 2 - House District 88

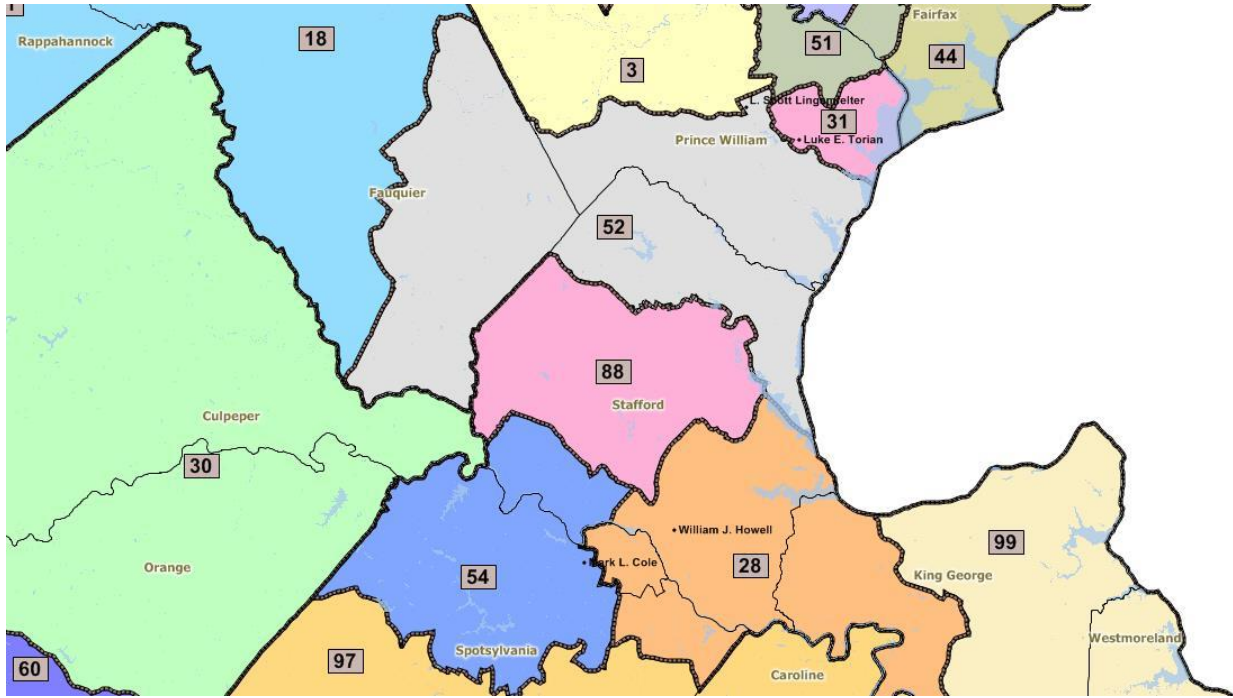


Exhibit J16

Political Subdivisions Split Between Districts

Number of subdivisions split into more than one district:

County	59
Voting District	87

Number of times a subdivision is split into more than one district:

County	131
Voting District	88

Number of splits involving no population:

County	3
Voting District	3

County	Voting District	District	Population
<i>Split Counties:</i>			
Albemarle VA		25	11,098
Albemarle VA		57	31,425
Albemarle VA		58	47,129
Albemarle VA		59	9,318
Alexandria City VA		45	53,076
Alexandria City VA		46	70,647
Alexandria City VA		49	16,243
Amherst VA		23	5,330
Amherst VA		24	27,023
Arlington VA		45	10,292
Arlington VA		47	78,184
Arlington VA		48	83,331
Arlington VA		49	35,820
Augusta VA		20	29,206
Augusta VA		24	9,350
Augusta VA		25	35,194
Bedford VA		19	45,412
Bedford VA		22	23,264
Botetourt VA		17	6,437
Botetourt VA		19	26,711
Bristol City VA		1	0
Bristol City VA		4	17,835
Brunswick VA		61	3,683
Brunswick VA		75	13,751
Caroline VA		54	2,484
Caroline VA		97	19,658
Caroline VA		99	6,403
Carroll VA		5	8,686
Carroll VA		10	21,356
Chesapeake City VA		76	37,984

County	Voting District	District	Population
Chesapeake City VA		77	60,736
Chesapeake City VA		78	81,062
Chesapeake City VA		79	6,590
Chesapeake City VA		80	2,758
Chesapeake City VA		81	17,881
Chesapeake City VA		90	15,198
Chesterfield VA		27	87,915
Chesterfield VA		62	14,718
Chesterfield VA		63	13,302
Chesterfield VA		65	61,744
Chesterfield VA		66	71,131
Chesterfield VA		68	40,965
Chesterfield VA		69	16,992
Chesterfield VA		70	9,469
Fairfax VA		34	74,627
Fairfax VA		35	87,326
Fairfax VA		36	74,325
Fairfax VA		37	52,681
Fairfax VA		38	76,948
Fairfax VA		39	78,182
Fairfax VA		40	80,835
Fairfax VA		41	70,634
Fairfax VA		42	81,840
Fairfax VA		43	78,088
Fairfax VA		44	79,883
Fairfax VA		45	15,341
Fairfax VA		46	6,588
Fairfax VA		49	16,574
Fairfax VA		53	68,093
Fairfax VA		67	78,449
Fairfax VA		86	61,312
Fauquier VA		18	28,783
Fauquier VA		31	19,420
Fauquier VA		88	17,000
Fluvanna VA		58	18,460
Fluvanna VA		59	7,231
Franklin City VA		64	1,326
Franklin City VA		75	7,256
Frederick VA		18	16,459
Frederick VA		29	61,846
Galax City VA		5	7,041
Galax City VA		10	1
Giles VA		6	15,757
Giles VA		12	1,529
Hampton City VA		91	36,700
Hampton City VA		92	71,017
Hampton City VA		95	29,719
Hampton City VA		100	0
Hanover VA		55	81,482

County	Voting District	District	Population
Hanover VA		97	18,381
Henrico VA		56	40,227
Henrico VA		62	10,013
Henrico VA		70	30,411
Henrico VA		71	4,567
Henrico VA		72	81,778
Henrico VA		73	68,435
Henrico VA		74	63,798
Henrico VA		97	7,706
Henry VA		10	27,058
Henry VA		14	13,582
Henry VA		16	13,511
Hopewell City VA		62	16,005
Hopewell City VA		74	6,586
Isle of Wight VA		64	34,488
Isle of Wight VA		75	782
James City VA		64	24,337
James City VA		93	8,201
James City VA		96	34,471
King and Queen VA		97	2,931
King and Queen VA		98	4,014
King William VA		97	12,629
King William VA		98	3,306
Loudoun VA		13	63,844
Loudoun VA		32	112,677
Loudoun VA		33	99,066
Loudoun VA		67	9,008
Loudoun VA		86	27,716
Lunenburg VA		61	10,413
Lunenburg VA		75	2,501
Martinsville City VA		10	1,917
Martinsville City VA		16	11,904
Montgomery VA		7	52,370
Montgomery VA		12	42,022
Newport News City VA		93	64,740
Newport News City VA		94	71,464
Newport News City VA		95	38,163
Newport News City VA		96	6,352
Norfolk City VA		79	7,361
Norfolk City VA		80	37,249
Norfolk City VA		87	71,505
Norfolk City VA		89	74,259
Norfolk City VA		90	45,887
Norfolk City VA		100	6,542
Nottoway VA		60	3,941
Nottoway VA		61	11,912
Orange VA		30	30,011
Orange VA		58	3,470
Pittsylvania VA		9	10,626

County	Voting District	District	Population
Pittsylvania VA		14	8,075
Pittsylvania VA		16	44,805
Portsmouth City VA		79	45,678
Portsmouth City VA		80	49,857
Prince Edward VA		59	3,990
Prince Edward VA		60	19,378
Prince George VA		62	35,725
Prince George VA		74	0
Prince William VA		13	126,776
Prince William VA		31	69,167
Prince William VA		50	30,492
Prince William VA		51	77,333
Prince William VA		52	98,234
Pulaski VA		6	27,651
Pulaski VA		7	7,221
Richmond City VA		68	32,202
Richmond City VA		69	54,307
Richmond City VA		70	39,500
Richmond City VA		71	69,627
Richmond City VA		73	6,065
Richmond City VA		74	2,513
Roanoke City VA		11	64,653
Roanoke City VA		17	32,379
Roanoke VA		8	49,658
Roanoke VA		11	8,385
Roanoke VA		17	34,333
Rockingham VA		15	4,694
Rockingham VA		20	21,527
Rockingham VA		25	16,303
Rockingham VA		26	33,790
Russell VA		2	22,419
Russell VA		3	6,478
Smyth VA		4	9,555
Smyth VA		5	22,653
Southampton VA		64	2,663
Southampton VA		75	15,907
Spotsylvania VA		54	96,651
Spotsylvania VA		88	17,775
Spotsylvania VA		97	7,971
Stafford VA		28	70,610
Stafford VA		88	58,351
Suffolk City VA		76	54,955
Suffolk City VA		77	16,191
Suffolk City VA		79	13,439
Tazewell VA		3	35,636
Tazewell VA		6	9,442
Virginia Beach City VA		21	76,066
Virginia Beach City VA		81	56,574
Virginia Beach City VA		82	70,417

EXHIBIT J16

County	Voting District	District	Population
Virginia Beach City VA		83	73,171
Virginia Beach City VA		84	77,736
Virginia Beach City VA		85	74,035
Virginia Beach City VA		90	9,995
Washington VA		1	8,891
Washington VA		4	45,985
Wise VA		1	14,669
Wise VA		2	26,783
Wythe VA		5	15,659
Wythe VA		6	13,576
York VA		91	15,224
York VA		93	263
York VA		96	49,977

Split VTDs:

Botetourt VA	Rainbow Forest	17	121
Botetourt VA	Rainbow Forest	19	2,727
Brunswick VA	Brodnax	61	792
Brunswick VA	Brodnax	75	52
Brunswick VA	Rock Store	61	1,221
Brunswick VA	Rock Store	75	82
Caroline VA	Mattaponi	97	5,584
Caroline VA	Mattaponi	99	84
Chesapeake City VA	E. W. Chittum School	76	6
Chesapeake City VA	E. W. Chittum School	77	3,753
Chesterfield VA	Dutch Gap	62	28
Chesterfield VA	Dutch Gap	66	2,821
Chesterfield VA	Monacan	65	2,081
Chesterfield VA	Monacan	68	95
Frederick VA	Newtown	18	4,540
Frederick VA	Newtown	29	105
Frederick VA	Parkins Mill	18	1,326
Frederick VA	Parkins Mill	29	6,879
Galax City VA	East	5	3,762
Galax City VA	East	10	1
Hampton City VA	Armstrong	92	4,205
Hampton City VA	Armstrong	95	14
Hampton City VA	Asbury	91	5,634
Hampton City VA	Asbury	92	354
Hampton City VA	Bryan	91	5,385
Hampton City VA	Bryan	100	0
Hampton City VA	Machen	91	2,828
Hampton City VA	Machen	92	4,679
Hanover VA	Stonewall Jackson	55	4
Hanover VA	Stonewall Jackson	97	3,805
Henry VA	Daniel's Creek	10	2,593
Henry VA	Daniel's Creek	16	48
Henry VA	Hillcrest	10	1,433
Henry VA	Hillcrest	14	296

County	Voting District	District	Population
Henry VA	Stanleytown	10	7
Henry VA	Stanleytown	16	3,032
Hopewell City VA	Ward 1	62	3,159
Hopewell City VA	Ward 1	74	67
King William VA	Sweet Hall	97	911
King William VA	Sweet Hall	98	179
Lunenburg VA	Hounds Creek	61	404
Lunenburg VA	Hounds Creek	75	1,485
Lunenburg VA	Rosebud	61	288
Lunenburg VA	Rosebud	75	1,016
Montgomery VA	F-1	7	178
Montgomery VA	F-1	12	7,646
Newport News City VA	Greenwood	93	7,088
Newport News City VA	Greenwood	96	2
Newport News City VA	Lee Hall	93	1,506
Newport News City VA	Lee Hall	94	8,306
Norfolk City VA	Barron Black	87	2,030
Norfolk City VA	Barron Black	90	1,001
Norfolk City VA	Granby	87	2,860
Norfolk City VA	Granby	89	3,759
Norfolk City VA	Hunton Y	80	2,125
Norfolk City VA	Hunton Y	89	1,087
Norfolk City VA	Hunton Y	90	61
Norfolk City VA	Old Dominion	79	0
Norfolk City VA	Old Dominion	80	4,669
Norfolk City VA	Sherwood Rec Center	89	531
Norfolk City VA	Sherwood Rec Center	90	4,453
Norfolk City VA	Titustown Center	79	574
Norfolk City VA	Titustown Center	87	6,954
Norfolk City VA	Tucker House	87	18
Norfolk City VA	Tucker House	89	1,115
Norfolk City VA	Zion Grace	79	1,505
Norfolk City VA	Zion Grace	87	54
Norfolk City VA	Zion Grace	100	6,542
Nottoway VA	Precinct 2-1	60	18
Nottoway VA	Precinct 2-1	61	2,446
Nottoway VA	Precinct 3-1	60	940
Nottoway VA	Precinct 3-1	61	677
Orange VA	One West	30	141
Orange VA	One West	58	3,470
Pittsylvania VA	Bachelors Hall	14	1,504
Pittsylvania VA	Bachelors Hall	16	718
Pittsylvania VA	Central	9	775
Pittsylvania VA	Central	16	1,515
Pittsylvania VA	Climax	9	1,345
Pittsylvania VA	Climax	16	111
Pittsylvania VA	Dry Fork	9	141
Pittsylvania VA	Dry Fork	16	807
Pittsylvania VA	East Gretna	9	641

County	Voting District	District	Population
Pittsylvania VA	East Gretna	16	759
Pittsylvania VA	Gretna	9	3,099
Pittsylvania VA	Gretna	16	697
Pittsylvania VA	Kentuck	14	6
Pittsylvania VA	Kentuck	16	3,472
Pittsylvania VA	Motley Sycamore	9	815
Pittsylvania VA	Motley Sycamore	16	2,854
Pittsylvania VA	Ringgold	14	3,932
Pittsylvania VA	Ringgold	16	1
Pittsylvania VA	Swansonville	9	34
Pittsylvania VA	Swansonville	16	2,176
Prince George VA	Courts Bldg	62	3,810
Prince George VA	Courts Bldg	74	0
Prince William VA	Forest Park	31	28
Prince William VA	Forest Park	52	3,674
Prince William VA	Penn	31	2
Prince William VA	Penn	51	3,141
Prince William VA	Woodbine	13	2,691
Prince William VA	Woodbine	31	450
Richmond City VA	309	71	1,776
Richmond City VA	309	74	12
Richmond City VA	402	69	1,141
Richmond City VA	402	70	2,907
Richmond City VA	811	69	1,752
Richmond City VA	811	70	2,233
Roanoke City VA	Jefferson No. 2	11	1,931
Roanoke City VA	Jefferson No. 2	17	51
Roanoke City VA	Raleigh Court No. 1	11	2,755
Roanoke City VA	Raleigh Court No. 1	17	215
Roanoke City VA	South Roanoke No. 1	11	600
Roanoke City VA	South Roanoke No. 1	17	1,202
Roanoke City VA	South Roanoke No. 2	11	30
Roanoke City VA	South Roanoke No. 2	17	2,646
Roanoke City VA	Wasena	11	1,641
Roanoke City VA	Wasena	17	46
Roanoke VA	Botetourt Springs	8	2,920
Roanoke VA	Botetourt Springs	17	32
Roanoke VA	Hollins	8	38
Roanoke VA	Hollins	17	2,160
Rockingham VA	Elkton	15	390
Rockingham VA	Elkton	25	2,321
Russell VA	Cooks Mill	2	653
Russell VA	Cooks Mill	3	30
Russell VA	Honaker	2	726
Russell VA	Honaker	3	3,328
Smyth VA	Adwolfe	4	7
Smyth VA	Adwolfe	5	2,780
Smyth VA	Rich Valley	4	190
Smyth VA	Rich Valley	5	1,417

County	Voting District	District	Population
Smyth VA	Saltville	4	3,981
Smyth VA	Saltville	5	333
Smyth VA	Seven Mile Ford	4	332
Smyth VA	Seven Mile Ford	5	2,454
Stafford VA	Aquia	28	3,533
Stafford VA	Aquia	88	3,639
Stafford VA	Whitson	28	1,537
Stafford VA	Whitson	88	3,512
Stafford VA	Widewater	28	2,606
Stafford VA	Widewater	88	6,053
Suffolk City VA	John F. Kennedy	76	1,242
Suffolk City VA	John F. Kennedy	77	3,653
Suffolk City VA	Southside	76	2
Suffolk City VA	Southside	77	4,827
Suffolk City VA	Whaleyville	76	2,721
Suffolk City VA	Whaleyville	77	5
Tazewell VA	Falls Mills	3	869
Tazewell VA	Falls Mills	6	388
Tazewell VA	Tip Top	3	865
Tazewell VA	Tip Top	6	82
Virginia Beach City VA	Brookwood	81	26
Virginia Beach City VA	Brookwood	84	4,785
Virginia Beach City VA	Colonial	21	4,090
Virginia Beach City VA	Colonial	85	264
Virginia Beach City VA	Davis Corner	83	6,033
Virginia Beach City VA	Davis Corner	90	95
Virginia Beach City VA	Rudee	81	99
Virginia Beach City VA	Rudee	82	3,857
Washington VA	Greendale	1	980
Washington VA	Greendale	4	3,714
Washington VA	Wallace	1	678
Washington VA	Wallace	4	985
Wise VA	Clinch Valley	1	4,263
Wise VA	Clinch Valley	2	17
Wise VA	Wise	1	2
Wise VA	Wise	2	5,882
Wythe VA	West Wytheville	5	3
Wythe VA	West Wytheville	6	4,637
York VA	Harwoods Mill	91	52
York VA	Harwoods Mill	96	5,059
York VA	Magruder	93	263
York VA	Magruder	96	5,820

Exhibit J17

Political Subdivisions Split Between Districts

Number of subdivisions split into more than one district:

County	43
Voting District	43

Number of times a subdivision is split into more than one district:

County	65
Voting District	42

Number of splits involving no population:

County	0
Voting District	1

County	Voting District	District	Population
<i>Split Counties:</i>			
Albemarle VA		24	12,211
Albemarle VA		25	86,759
Alexandria City VA		30	74,724
Alexandria City VA		35	65,242
Amherst VA		15	11,676
Amherst VA		23	20,677
Arlington VA		30	70,661
Arlington VA		31	136,966
Brunswick VA		15	3,683
Brunswick VA		18	13,751
Buckingham VA		15	15,723
Buckingham VA		25	1,423
Campbell VA		19	23,552
Campbell VA		23	31,290
Chesapeake City VA		5	31,970
Chesapeake City VA		13	24,009
Chesapeake City VA		14	138,275
Chesapeake City VA		18	27,955
Chesterfield VA		10	95,902
Chesterfield VA		11	192,237
Chesterfield VA		16	28,097
Cumberland VA		10	6,066
Cumberland VA		15	3,986
Fairfax VA		30	49,162
Fairfax VA		31	46,041
Fairfax VA		32	191,978
Fairfax VA		33	57,718
Fairfax VA		34	168,063
Fairfax VA		35	126,804
Fairfax VA		36	87,670

County	Voting District	District	Population
Fairfax VA		37	203,184
Fairfax VA		39	151,106
Fauquier VA		26	8
Fauquier VA		27	54,897
Fauquier VA		28	10,298
Franklin City VA		13	4,422
Franklin City VA		18	4,160
Fredericksburg City VA		17	19,644
Fredericksburg City VA		28	4,642
Goochland VA		10	13,219
Goochland VA		12	8,498
Grayson VA		20	11,171
Grayson VA		40	4,362
Hampton City VA		1	31,856
Hampton City VA		2	105,580
Henrico VA		9	108,291
Henrico VA		10	1,312
Henrico VA		12	197,332
Hopewell City VA		13	16,720
Hopewell City VA		16	5,871
Isle of Wight VA		13	34,488
Isle of Wight VA		18	782
Loudoun VA		27	53,593
Loudoun VA		33	258,718
Lunenburg VA		15	10,413
Lunenburg VA		18	2,501
Montgomery VA		21	54,941
Montgomery VA		22	39,451
Newport News City VA		1	101,164
Newport News City VA		2	44,555
Newport News City VA		3	35,000
Norfolk City VA		5	149,646
Norfolk City VA		6	93,157
Portsmouth City VA		2	15,773
Portsmouth City VA		13	32,692
Portsmouth City VA		18	47,070
Prince George VA		13	18,312
Prince George VA		16	17,413
Prince William VA		28	5,342
Prince William VA		29	220,625
Prince William VA		36	131,378
Prince William VA		39	44,657
Pulaski VA		21	1,313
Pulaski VA		38	33,559
Richmond City VA		9	86,447
Richmond City VA		10	43,451
Richmond City VA		12	1,788
Richmond City VA		16	72,528
Roanoke City VA		21	97,027

County	Voting District	District	Population
Roanoke City VA		22	5
Roanoke VA		21	12,608
Roanoke VA		22	79,768
Rockbridge VA		24	7,772
Rockbridge VA		25	14,535
Rockingham VA		24	34,727
Rockingham VA		26	41,587
Smyth VA		38	5,875
Smyth VA		40	26,333
Southampton VA		13	8,852
Southampton VA		18	9,718
Spotsylvania VA		4	36,237
Spotsylvania VA		17	86,160
Suffolk City VA		2	11,163
Suffolk City VA		13	50,676
Suffolk City VA		18	22,746
Virginia Beach City VA		5	19,731
Virginia Beach City VA		6	4,658
Virginia Beach City VA		7	177,786
Virginia Beach City VA		8	174,947
Virginia Beach City VA		14	60,872
Warren VA		26	37,539
Warren VA		27	36
Wise VA		38	13,524
Wise VA		40	27,928
Wythe VA		20	27,188
Wythe VA		38	2,047
York VA		1	25,105
York VA		3	40,359
<i>Split VTDs:</i>			
Brunswick VA	Brodnax	15	792
Brunswick VA	Brodnax	18	52
Brunswick VA	Rock Store	15	1,221
Brunswick VA	Rock Store	18	82
Campbell VA	Court House	19	2,970
Campbell VA	Court House	23	1,819
Campbell VA	Evington	19	650
Campbell VA	Evington	23	1,078
Chesapeake City VA	E. W. Chittum School	13	6
Chesapeake City VA	E. W. Chittum School	18	3,753
Fairfax VA	Fairfield	30	11,424
Fairfax VA	Fairfield	36	1,158
Fairfax VA	Island Creek	36	127
Fairfax VA	Island Creek	39	3,766
Fauquier VA	Bealeton	27	4,962
Fauquier VA	Bealeton	28	775
Fauquier VA	Leeds	26	8
Fauquier VA	Leeds	27	3,130

County	Voting District	District	Population
Fauquier VA	Opal	27	1,441
Fauquier VA	Opal	28	635
Fredericksburg City VA	District 2	17	665
Fredericksburg City VA	District 2	28	4,420
Fredericksburg City VA	District 4	17	1,999
Fredericksburg City VA	District 4	28	222
Grayson VA	Elk Creek	20	51
Grayson VA	Elk Creek	40	712
Hampton City VA	Langley	1	2,390
Hampton City VA	Langley	2	2,370
Loudoun VA	Lucketts	27	3,434
Loudoun VA	Lucketts	33	5
Lunenburg VA	Hounds Creek	15	404
Lunenburg VA	Hounds Creek	18	1,485
Lunenburg VA	Rosebud	15	288
Lunenburg VA	Rosebud	18	1,016
Newport News City VA	Denbigh	1	6,950
Newport News City VA	Denbigh	3	10
Newport News City VA	Watkins	1	1,531
Newport News City VA	Watkins	2	4,050
Norfolk City VA	United Way	5	3,456
Norfolk City VA	United Way	6	936
Prince William VA	Penn	29	2
Prince William VA	Penn	39	3,141
Prince William VA	Quantico	28	5,342
Prince William VA	Quantico	29	621
Roanoke City VA	Garden City	21	3,756
Roanoke City VA	Garden City	22	2
Roanoke City VA	Jefferson-Riverdale	21	4,225
Roanoke City VA	Jefferson-Riverdale	22	3
Roanoke VA	Botetourt Springs	21	2,920
Roanoke VA	Botetourt Springs	22	32
Roanoke VA	Hollins	21	38
Roanoke VA	Hollins	22	2,160
Roanoke VA	Mason Valley	21	1,087
Roanoke VA	Mason Valley	22	1
Rockbridge VA	Collierstown	24	91
Rockbridge VA	Collierstown	25	1,270
Rockbridge VA	Highland Belle	24	2,256
Rockbridge VA	Highland Belle	25	50
Smyth VA	Rich Valley	38	1,561
Smyth VA	Rich Valley	40	46
Southampton VA	Forks-Of-The-River	13	154
Southampton VA	Forks-Of-The-River	18	703
Suffolk City VA	Airport	13	291
Suffolk City VA	Airport	18	1,377
Suffolk City VA	John F. Kennedy	13	1,223
Suffolk City VA	John F. Kennedy	18	3,672
Suffolk City VA	Yeates	2	2,949

County	Voting District	District	Population
Suffolk City VA	Yeates	13	6,088
Virginia Beach City VA	Chesapeake Beach	6	0
Virginia Beach City VA	Chesapeake Beach	7	8,310
Virginia Beach City VA	Davis Corner	5	95
Virginia Beach City VA	Davis Corner	7	6,033
Warren VA	Happy Creek	26	4,870
Warren VA	Happy Creek	27	4
Warren VA	Linden	26	3,415
Warren VA	Linden	27	32
Wise VA	East Pound	38	2,582
Wise VA	East Pound	40	2
Wise VA	Guest River	38	1,585
Wise VA	Guest River	40	11
Wise VA	St. Paul	38	1,374
Wise VA	St. Paul	40	42
Wise VA	Wise	38	154
Wise VA	Wise	40	5,730

Exhibit J18

Political Subdivisions Split Between Districts

Number of subdivisions split into more than one district:

County	99
Voting District	550

Number of times a subdivision is split into more than one district:

County	232
Voting District	637

Number of splits involving no population:

County	15
Voting District	92

County	Voting District	District	Population
<i>Split Counties:</i>			
Albemarle VA		20	6,254
Albemarle VA		25	1,040
Albemarle VA		57	42,867
Albemarle VA		58	43,151
Albemarle VA		59	5,658
Alexandria City VA		38	0
Alexandria City VA		43	23,870
Alexandria City VA		45	58,884
Alexandria City VA		46	50,348
Alexandria City VA		47	6,864
Alleghany VA		17	10,873
Alleghany VA		24	5,377
Amelia VA		59	0
Amelia VA		65	12,690
Amherst VA		23	30,000
Amherst VA		24	171
Amherst VA		25	3
Amherst VA		59	2,179
Arlington VA		34	10,952
Arlington VA		38	25,506
Arlington VA		46	17,934
Arlington VA		47	72,871
Arlington VA		48	80,364
Augusta VA		20	13,473
Augusta VA		24	20,331
Augusta VA		25	39,311
Augusta VA		26	635
Bath VA		17	0
Bath VA		24	4,731
Bedford VA		9	18,075

County	Voting District	District	Population
Bedford VA		19	46,652
Bedford VA		23	3,669
Bedford VA		24	280
Bland VA		6	2,166
Bland VA		7	4,658
Botetourt VA		17	28,842
Botetourt VA		19	4,306
Campbell VA		9	342
Campbell VA		19	524
Campbell VA		22	49,522
Campbell VA		23	285
Campbell VA		59	4,169
Caroline VA		55	6,475
Caroline VA		56	878
Caroline VA		99	21,192
Carroll VA		5	27,372
Carroll VA		10	2,670
Charlotte VA		22	741
Charlotte VA		59	673
Charlotte VA		61	11,172
Charlottesville City VA		57	36,928
Charlottesville City VA		58	6,547
Chesapeake City VA		21	21,122
Chesapeake City VA		76	33,574
Chesapeake City VA		77	62,684
Chesapeake City VA		78	79,379
Chesapeake City VA		80	6,590
Chesapeake City VA		81	18,860
Chesterfield VA		27	79,261
Chesterfield VA		62	33,029
Chesterfield VA		63	13,302
Chesterfield VA		65	45,226
Chesterfield VA		66	78,425
Chesterfield VA		68	28,718
Chesterfield VA		69	4,994
Chesterfield VA		70	33,281
Clarke VA		18	13,717
Clarke VA		29	317
Colonial Heights City VA		62	15,784
Colonial Heights City VA		66	1,627
Craig VA		12	1,055
Craig VA		17	4,135
Culpeper VA		30	37,074
Culpeper VA		87	4,974
Culpeper VA		88	4,641
Cumberland VA		56	1,718
Cumberland VA		59	7,024
Cumberland VA		65	1,310
Danville City VA		14	28,340

County	Voting District	District	Population
Danville City VA		16	14,715
Dickenson VA		1	0
Dickenson VA		3	15,903
Dinwiddie VA		63	18,117
Dinwiddie VA		75	9,884
Essex VA		98	1,116
Essex VA		99	10,035
Fairfax City VA		37	20,138
Fairfax City VA		39	2,427
Fairfax VA		13	5,257
Fairfax VA		34	65,146
Fairfax VA		35	79,551
Fairfax VA		36	79,740
Fairfax VA		37	59,193
Fairfax VA		38	50,558
Fairfax VA		39	76,871
Fairfax VA		40	79,453
Fairfax VA		41	79,361
Fairfax VA		42	80,491
Fairfax VA		43	56,689
Fairfax VA		44	79,303
Fairfax VA		45	21,156
Fairfax VA		46	11,985
Fairfax VA		49	60,580
Fairfax VA		50	4,975
Fairfax VA		51	15,440
Fairfax VA		53	74,303
Fairfax VA		67	79,258
Fairfax VA		86	22,416
Falls Church City VA		34	3,582
Falls Church City VA		38	3,318
Falls Church City VA		53	5,432
Fauquier VA		18	4,091
Fauquier VA		87	36,738
Fauquier VA		88	24,374
Floyd VA		5	0
Floyd VA		10	15,279
Fluvanna VA		56	4,687
Fluvanna VA		58	13,772
Fluvanna VA		59	7,232
Franklin City VA		64	3,631
Franklin City VA		75	4,951
Franklin VA		8	2,712
Franklin VA		9	40,165
Franklin VA		10	13,282
Franklin VA		16	0
Frederick VA		15	2,573
Frederick VA		18	22,315
Frederick VA		29	53,417

County	Voting District	District	Population
Fredericksburg City VA		28	23,721
Fredericksburg City VA		88	565
Giles VA		7	12,336
Giles VA		12	4,950
Gloucester VA		93	12,758
Gloucester VA		98	24,100
Goochland VA		56	20,340
Goochland VA		68	1,147
Goochland VA		72	230
Grayson VA		5	12,866
Grayson VA		6	2,667
Greene VA		20	10,002
Greene VA		30	18
Greene VA		58	8,383
Halifax VA		14	25,883
Halifax VA		22	5,243
Halifax VA		61	5,115
Hampton City VA		91	43,163
Hampton City VA		92	79,689
Hampton City VA		95	14,584
Hanover VA		55	50,969
Hanover VA		56	9,315
Hanover VA		72	487
Hanover VA		97	39,092
Harrisonburg City VA		20	12,163
Harrisonburg City VA		26	36,751
Henrico VA		55	18,696
Henrico VA		62	7,877
Henrico VA		68	18,443
Henrico VA		70	28,615
Henrico VA		71	5,221
Henrico VA		72	80,032
Henrico VA		73	78,012
Henrico VA		74	70,039
Henry VA		9	143
Henry VA		10	18,996
Henry VA		16	35,012
Hopewell City VA		62	15,215
Hopewell City VA		63	7,376
Isle of Wight VA		64	34,445
Isle of Wight VA		75	825
Isle of Wight VA		76	0
James City VA		93	4,006
James City VA		96	53,512
James City VA		97	9,491
James City VA		98	0
King and Queen VA		97	755
King and Queen VA		98	3,303
King and Queen VA		99	2,887

County	Voting District	District	Population
King William VA		55	3,369
King William VA		97	12,093
King William VA		99	473
Loudoun VA		13	406
Loudoun VA		18	13,127
Loudoun VA		32	80,232
Loudoun VA		33	80,779
Loudoun VA		60	80,651
Loudoun VA		86	57,116
Louisa VA		56	29,362
Louisa VA		58	3,791
Lunenburg VA		61	8,470
Lunenburg VA		75	4,444
Lynchburg City VA		19	15,464
Lynchburg City VA		22	14,234
Lynchburg City VA		23	45,870
Madison VA		15	0
Madison VA		30	13,261
Madison VA		58	47
Manassas City VA		50	37,821
Manassas City VA		88	0
Montgomery VA		7	18,104
Montgomery VA		8	4,138
Montgomery VA		10	10,172
Montgomery VA		12	61,978
Nelson VA		23	0
Nelson VA		25	6,954
Nelson VA		59	8,066
Newport News City VA		93	34,722
Newport News City VA		94	80,510
Newport News City VA		95	65,487
Norfolk City VA		79	41,702
Norfolk City VA		80	3,682
Norfolk City VA		83	32,645
Norfolk City VA		89	79,614
Norfolk City VA		90	50,313
Norfolk City VA		100	34,847
Nottoway VA		61	12,179
Nottoway VA		65	3,674
Orange VA		30	26,854
Orange VA		58	4,400
Orange VA		88	2,227
Page VA		15	19,143
Page VA		20	4,899
Page VA		30	0
Pittsylvania VA		9	9,911
Pittsylvania VA		14	26,242
Pittsylvania VA		16	16,798
Pittsylvania VA		22	10,555

County	Voting District	District	Population
Portsmouth City VA		79	38,541
Portsmouth City VA		80	56,994
Powhatan VA		56	11,455
Powhatan VA		65	16,591
Prince Edward VA		59	13,628
Prince Edward VA		61	9,740
Prince George VA		62	7,392
Prince George VA		63	8,387
Prince George VA		64	19,946
Prince William VA		13	74,501
Prince William VA		18	5,294
Prince William VA		31	80,681
Prince William VA		49	19,952
Prince William VA		50	22,416
Prince William VA		51	65,036
Prince William VA		52	80,623
Prince William VA		86	359
Prince William VA		87	34,386
Prince William VA		88	18,754
Pulaski VA		5	5,550
Pulaski VA		7	28,725
Pulaski VA		10	597
Rappahannock VA		15	1,028
Rappahannock VA		30	2,198
Rappahannock VA		87	4,147
Richmond City VA		68	32,263
Richmond City VA		69	74,392
Richmond City VA		70	17,486
Richmond City VA		71	75,101
Richmond City VA		73	2,673
Richmond City VA		74	2,299
Richmond VA		98	5,134
Richmond VA		99	4,120
Roanoke City VA		8	19,496
Roanoke City VA		9	1,713
Roanoke City VA		11	71,581
Roanoke City VA		17	3,667
Roanoke City VA		19	575
Roanoke VA		8	40,906
Roanoke VA		9	9,682
Roanoke VA		11	8,800
Roanoke VA		12	7,384
Roanoke VA		17	19,289
Roanoke VA		19	6,315
Rockbridge VA		19	0
Rockbridge VA		24	22,307
Rockingham VA		15	542
Rockingham VA		20	33,660
Rockingham VA		26	42,112

County	Voting District	District	Population
Russell VA		3	20,351
Russell VA		4	8,546
Salem City VA		8	13,513
Salem City VA		12	3,909
Salem City VA		17	7,380
Scott VA		1	16,991
Scott VA		4	6,186
Shenandoah VA		15	41,905
Shenandoah VA		29	88
Southampton VA		64	6,110
Southampton VA		75	12,460
Spotsylvania VA		28	30,276
Spotsylvania VA		54	80,390
Spotsylvania VA		56	2,240
Spotsylvania VA		88	7,924
Spotsylvania VA		99	1,567
Stafford VA		2	79,878
Stafford VA		28	26,802
Stafford VA		52	0
Stafford VA		88	22,207
Stafford VA		99	74
Staunton City VA		24	11,364
Staunton City VA		25	12,382
Suffolk City VA		64	7,208
Suffolk City VA		76	46,995
Suffolk City VA		77	16,943
Suffolk City VA		80	13,439
Surry VA		64	6,374
Surry VA		75	684
Sussex VA		64	1,644
Sussex VA		75	10,443
Tazewell VA		3	18,327
Tazewell VA		6	26,751
Virginia Beach City VA		21	58,806
Virginia Beach City VA		81	61,240
Virginia Beach City VA		82	80,053
Virginia Beach City VA		83	47,912
Virginia Beach City VA		84	80,111
Virginia Beach City VA		85	79,760
Virginia Beach City VA		90	30,112
Virginia Beach City VA		100	0
Warren VA		15	15,476
Warren VA		18	21,920
Warren VA		87	179
Washington VA		4	41,023
Washington VA		6	13,853
Westmoreland VA		98	1,945
Westmoreland VA		99	15,509
Wise VA		1	34,077

County	Voting District	District	Population
Wise VA		3	1,754
Wise VA		4	5,621
Wythe VA		5	26,413
Wythe VA		6	2,822
York VA		91	24,452
York VA		93	29,030
York VA		96	11,982

Split VTDS:

Albemarle VA	Brownsville	20	22
Albemarle VA	Brownsville	25	905
Albemarle VA	Brownsville	57	3,715
Albemarle VA	Crozet	20	2,155
Albemarle VA	Crozet	57	3,350
Albemarle VA	Earlysville	20	1,399
Albemarle VA	Earlysville	58	2,585
Albemarle VA	Georgetown	57	2,263
Albemarle VA	Georgetown	58	2,488
Albemarle VA	Jack Jouett	20	614
Albemarle VA	Jack Jouett	57	1,773
Albemarle VA	Jack Jouett	58	795
Albemarle VA	Monticello	57	860
Albemarle VA	Monticello	58	560
Albemarle VA	Monticello	59	1,049
Albemarle VA	Northside	20	0
Albemarle VA	Northside	58	3,034
Albemarle VA	Porter's	57	221
Albemarle VA	Porter's	59	2,175
Albemarle VA	Red Hill	25	97
Albemarle VA	Red Hill	57	3,881
Albemarle VA	Red Hill	59	32
Albemarle VA	Scottsville	57	30
Albemarle VA	Scottsville	59	2,402
Albemarle VA	Stone Robinson	57	0
Albemarle VA	Stone Robinson	58	3,616
Albemarle VA	Yellow Mountain	25	38
Albemarle VA	Yellow Mountain	57	913
Alexandria City VA	Agudas Achim Synagogue	45	3,649
Alexandria City VA	Agudas Achim Synagogue	46	0
Alexandria City VA	Agudas Achim Synagogue	47	3
Alexandria City VA	Charles E. Beatley Library	43	969
Alexandria City VA	Charles E. Beatley Library	46	4,720
Alexandria City VA	Chinquapin Park Recreation	45	979
Alexandria City VA	Chinquapin Park Recreation	46	3,571
Alexandria City VA	Cora Kelley Center	45	5,111
Alexandria City VA	Cora Kelley Center	47	3,616
Alexandria City VA	Fire Department Headquarte	45	5,094
Alexandria City VA	Fire Department Headquarte	47	0
Alexandria City VA	John Adams School	38	0

County	Voting District	District	Population
Alexandria City VA	John Adams School	46	9,763
Alexandria City VA	Ladley Senior Building	45	2,733
Alexandria City VA	Ladley Senior Building	47	0
Alexandria City VA	Mt. Vernon Recreation Cent	45	4,271
Alexandria City VA	Mt. Vernon Recreation Cent	47	3,245
Alexandria City VA	Patrick Henry Rec Center	43	849
Alexandria City VA	Patrick Henry Rec Center	46	4,223
Alexandria City VA	Temple Beth El Synagogue	43	2,965
Alexandria City VA	Temple Beth El Synagogue	46	2,440
Alexandria City VA	William Ramsey School	43	50
Alexandria City VA	William Ramsey School	46	9,134
Alleghany VA	District 2	17	1,299
Alleghany VA	District 2	24	879
Alleghany VA	Iron Gate	17	5
Alleghany VA	Iron Gate	24	584
Amelia VA	Number One	59	0
Amelia VA	Number One	65	2,601
Amherst VA	Elon	23	3,598
Amherst VA	Elon	24	0
Amherst VA	New Glasgow	23	759
Amherst VA	New Glasgow	59	2,179
Amherst VA	Pleasant View	23	992
Amherst VA	Pleasant View	24	28
Amherst VA	Temperance	23	1,589
Amherst VA	Temperance	24	143
Amherst VA	Temperance	25	3
Amherst VA	Temperance	59	0
Arlington VA	Arlington Forest	38	1,863
Arlington VA	Arlington Forest	47	1,557
Arlington VA	Ashton Heights	47	3,031
Arlington VA	Ashton Heights	48	1,159
Arlington VA	Ballston	38	1,289
Arlington VA	Ballston	48	1,268
Arlington VA	Barcroft	38	2,303
Arlington VA	Barcroft	47	1,639
Arlington VA	Buckingham	38	2,831
Arlington VA	Buckingham	47	2,690
Arlington VA	Buckingham	48	905
Arlington VA	Dominion Hills	34	321
Arlington VA	Dominion Hills	38	3,244
Arlington VA	Four Mile Run	46	1,825
Arlington VA	Four Mile Run	47	1,018
Arlington VA	Glebe	46	16
Arlington VA	Glebe	47	4,913
Arlington VA	Overlee Knolls	34	3,667
Arlington VA	Overlee Knolls	38	98
Arlington VA	Park Lane	47	0
Arlington VA	Park Lane	48	6,538
Arlington VA	Rock Spring	34	274

County	Voting District	District	Population
Arlington VA	Rock Spring	48	3,459
Arlington VA	Westover	34	820
Arlington VA	Westover	38	1,871
Arlington VA	Westover	48	256
Arlington VA	Wilson	47	3,002
Arlington VA	Wilson	48	2,925
Arlington VA	Woodbury	47	0
Arlington VA	Woodbury	48	5,075
Augusta VA	Crimora	20	4,792
Augusta VA	Crimora	25	47
Augusta VA	Dooms	20	2
Augusta VA	Dooms	25	2,942
Augusta VA	Fort Defiance	20	2,667
Augusta VA	Fort Defiance	24	1,307
Augusta VA	Fort Defiance	25	2
Augusta VA	Greenville	24	1,645
Augusta VA	Greenville	25	1,445
Augusta VA	Jolivue	24	244
Augusta VA	Jolivue	25	2,219
Augusta VA	Mount Solon	24	1,614
Augusta VA	Mount Solon	26	496
Augusta VA	New Hope	20	2,164
Augusta VA	New Hope	25	459
Augusta VA	North River	24	1,420
Augusta VA	North River	26	139
Augusta VA	Spottswood	24	1,033
Augusta VA	Spottswood	25	727
Augusta VA	Verona	20	0
Augusta VA	Verona	24	145
Augusta VA	Verona	25	5,208
Bath VA	Mountain Grove	17	0
Bath VA	Mountain Grove	24	139
Bedford VA	Bedford Christian Church	9	3
Bedford VA	Bedford Christian Church	19	2,716
Bedford VA	Bethesda Methodist Church	9	876
Bedford VA	Bethesda Methodist Church	19	376
Bedford VA	Big Island Elem School	23	824
Bedford VA	Big Island Elem School	24	280
Bedford VA	Body Camp Elem School	9	750
Bedford VA	Body Camp Elem School	19	6
Bedford VA	Boonsboro Elem School	19	0
Bedford VA	Boonsboro Elem School	23	2,762
Bedford VA	Boonsboro Ruritan Club	19	2,873
Bedford VA	Boonsboro Ruritan Club	23	7
Bedford VA	Chamblissburg First Aid Blc	9	1,303
Bedford VA	Chamblissburg First Aid Blc	19	167
Bedford VA	Goodview Elem School	9	3,911
Bedford VA	Goodview Elem School	19	2,280
Bedford VA	Sedalia Center	19	1,280

County	Voting District	District	Population
Bedford VA	Sedalia Center	23	76
Bedford VA	Staunton River High School	9	1,393
Bedford VA	Staunton River High School	19	1,182
Bland VA	Bastian	6	755
Bland VA	Bastian	7	136
Bland VA	Davis	6	0
Bland VA	Davis	7	280
Bland VA	Rocky Gap	6	223
Bland VA	Rocky Gap	7	1,346
Bland VA	Seddon	6	303
Bland VA	Seddon	7	1,169
Botetourt VA	Coyner Springs	17	1,867
Botetourt VA	Coyner Springs	19	0
Botetourt VA	Rainbow Forest	17	2,097
Botetourt VA	Rainbow Forest	19	751
Botetourt VA	Roaring Run	17	516
Botetourt VA	Roaring Run	19	226
Campbell VA	Brookville	19	524
Campbell VA	Brookville	22	3,333
Campbell VA	Concord	22	221
Campbell VA	Concord	23	0
Campbell VA	Concord	59	3,819
Campbell VA	Kings	22	1,753
Campbell VA	Kings	23	285
Campbell VA	Kings	59	28
Campbell VA	Lynch Station	9	342
Campbell VA	Lynch Station	22	2,102
Campbell VA	Morris Church	22	808
Campbell VA	Morris Church	59	254
Campbell VA	Three Forks	22	3,323
Campbell VA	Three Forks	59	68
Caroline VA	Chilesburg	56	250
Caroline VA	Chilesburg	99	513
Caroline VA	Madison	55	114
Caroline VA	Madison	56	628
Caroline VA	Madison	99	7,543
Caroline VA	Mattaponi	55	1,703
Caroline VA	Mattaponi	99	3,965
Caroline VA	Penola	55	55
Caroline VA	Penola	99	308
Caroline VA	Reedy Church	55	4,603
Caroline VA	Reedy Church	99	60
Carroll VA	Dugspur	5	514
Carroll VA	Dugspur	10	209
Carroll VA	Gladesboro	5	988
Carroll VA	Gladesboro	10	688
Carroll VA	Hillsville B	5	2,387
Carroll VA	Hillsville B	10	554
Carroll VA	Mount Bethel	5	1,613

County	Voting District	District	Population
Carroll VA	Mount Bethel	10	76
Charlotte VA	Aspen	22	457
Charlotte VA	Aspen	61	289
Charlotte VA	Phenix	22	284
Charlotte VA	Phenix	59	61
Charlotte VA	Phenix	61	607
Charlotte VA	Red House	59	612
Charlotte VA	Red House	61	480
Charlottesville City VA	Carver	57	3,056
Charlottesville City VA	Carver	58	0
Charlottesville City VA	Clark	57	4,673
Charlottesville City VA	Clark	58	0
Charlottesville City VA	Recreation	57	2,422
Charlottesville City VA	Recreation	58	3,786
Charlottesville City VA	Walker	57	1,039
Charlottesville City VA	Walker	58	2,761
Chesapeake City VA	Bells Mill	76	701
Chesapeake City VA	Bells Mill	78	4,724
Chesapeake City VA	Bethel	76	891
Chesapeake City VA	Bethel	81	3,177
Chesapeake City VA	Coopers Way	78	1,404
Chesapeake City VA	Coopers Way	81	2,838
Chesapeake City VA	Georgetown	77	5,445
Chesapeake City VA	Georgetown	78	0
Chesapeake City VA	Grassfield	76	350
Chesapeake City VA	Grassfield	78	628
Chesapeake City VA	Hickory Grove	21	995
Chesapeake City VA	Hickory Grove	81	4,541
Chesapeake City VA	Hickory Middle School	78	3,463
Chesapeake City VA	Hickory Middle School	81	3,162
Chesapeake City VA	John T. West	76	4,322
Chesapeake City VA	John T. West	78	1,590
Chesapeake City VA	Oak Grove	21	1,384
Chesapeake City VA	Oak Grove	78	6,016
Chesapeake City VA	Pleasant Crossing	78	5,002
Chesapeake City VA	Pleasant Crossing	81	1,362
Chesapeake City VA	Waterway	21	5,030
Chesapeake City VA	Waterway	81	0
Chesterfield VA	Bellwood	62	1,127
Chesterfield VA	Bellwood	66	2,682
Chesterfield VA	Carver	62	2,339
Chesterfield VA	Carver	66	1,521
Chesterfield VA	Davis	27	941
Chesterfield VA	Davis	69	4,994
Chesterfield VA	Evergreen	27	4,652
Chesterfield VA	Evergreen	65	2,580
Chesterfield VA	Five Forks	27	4,686
Chesterfield VA	Five Forks	66	885
Chesterfield VA	Genito	27	6,332

County	Voting District	District	Population
Chesterfield VA	Genito	65	1,567
Chesterfield VA	Harrowgate	62	2,710
Chesterfield VA	Harrowgate	66	4,313
Chesterfield VA	Midlothian	27	717
Chesterfield VA	Midlothian	65	6,242
Chesterfield VA	Midlothian	68	1,504
Chesterfield VA	North Chester	62	1,399
Chesterfield VA	North Chester	66	3,476
Chesterfield VA	S. Manchester	27	2,720
Chesterfield VA	S. Manchester	65	0
Chesterfield VA	S. Manchester	66	1,794
Chesterfield VA	Winterpock	65	2,283
Chesterfield VA	Winterpock	66	2,444
Clarke VA	Russell	18	2,245
Clarke VA	Russell	29	317
Colonial Heights City VA	Third	62	1,566
Colonial Heights City VA	Third	66	1,627
Craig VA	Ammendale	12	176
Craig VA	Ammendale	17	653
Craig VA	McGuire's Store	12	117
Craig VA	McGuire's Store	17	89
Culpeper VA	Brandy Station	30	2,753
Culpeper VA	Brandy Station	88	932
Culpeper VA	Eggbornsville	30	1,985
Culpeper VA	Eggbornsville	87	778
Culpeper VA	Jeffersonton	87	3,774
Culpeper VA	Jeffersonton	88	1,204
Culpeper VA	Lignum	30	486
Culpeper VA	Lignum	88	1,242
Culpeper VA	Rixeyville	30	658
Culpeper VA	Rixeyville	87	422
Culpeper VA	Rixeyville	88	389
Cumberland VA	Precinct 1	56	1,296
Cumberland VA	Precinct 1	59	616
Cumberland VA	Precinct 2	56	422
Cumberland VA	Precinct 2	59	856
Cumberland VA	Precinct 2	65	882
Cumberland VA	Precinct 3	59	1,577
Cumberland VA	Precinct 3	65	417
Cumberland VA	Precinct 4	59	1,993
Cumberland VA	Precinct 4	65	11
Danville City VA	Ward Four	14	116
Danville City VA	Ward Four	16	4,855
Danville City VA	Ward Sixteen	14	0
Danville City VA	Ward Sixteen	16	3,390
Danville City VA	Ward Thirteen	14	2,603
Danville City VA	Ward Thirteen	16	734
Dickenson VA	Longs Fork	1	0
Dickenson VA	Longs Fork	3	791

County	Voting District	District	Population
Dinwiddie VA	Dinwiddie	63	1,436
Dinwiddie VA	Dinwiddie	75	1,157
Dinwiddie VA	Edgehill	63	1,531
Dinwiddie VA	Edgehill	75	479
Dinwiddie VA	New Hope	63	3,482
Dinwiddie VA	New Hope	75	1,467
Dinwiddie VA	Rohoic	63	1,007
Dinwiddie VA	Rohoic	75	950
Essex VA	South	98	1,116
Essex VA	South	99	1,365
Fairfax City VA	Five	37	2,650
Fairfax City VA	Five	39	622
Fairfax City VA	Four	37	3,397
Fairfax City VA	Four	39	79
Fairfax City VA	Three	37	3,122
Fairfax City VA	Three	39	1,726
Fairfax VA	Baileys	38	4,105
Fairfax VA	Baileys	46	2,967
Fairfax VA	Belvoir	42	4,554
Fairfax VA	Belvoir	44	829
Fairfax VA	Blake	37	1,768
Fairfax VA	Blake	67	6,350
Fairfax VA	Bonnie Brae	37	1,587
Fairfax VA	Bonnie Brae	41	1,791
Fairfax VA	Brookfield	40	5,900
Fairfax VA	Brookfield	67	2,155
Fairfax VA	Brookfield	86	0
Fairfax VA	Bull Run	13	2,801
Fairfax VA	Bull Run	40	0
Fairfax VA	Burke Centre	41	4,535
Fairfax VA	Burke Centre	49	2,536
Fairfax VA	Cameron	43	1,636
Fairfax VA	Cameron	45	14
Fairfax VA	Centreville	37	940
Fairfax VA	Centreville	40	7,235
Fairfax VA	Chapel	39	3,156
Fairfax VA	Chapel	41	0
Fairfax VA	Cherry Run	41	2
Fairfax VA	Cherry Run	49	3,835
Fairfax VA	Clifton	37	1,561
Fairfax VA	Clifton	49	1,717
Fairfax VA	Clifton	50	2,152
Fairfax VA	Columbia	38	175
Fairfax VA	Columbia	39	6,327
Fairfax VA	Cooper	34	2,874
Fairfax VA	Cooper	35	119
Fairfax VA	Dogwood	35	0
Fairfax VA	Dogwood	36	7,658
Fairfax VA	Floris	36	2,670

County	Voting District	District	Population
Fairfax VA	Floris	67	0
Fairfax VA	Floris	86	2,534
Fairfax VA	Fort Buffalo	38	2,070
Fairfax VA	Fort Buffalo	53	1,481
Fairfax VA	Franconia	42	1,468
Fairfax VA	Franconia	43	4,148
Fairfax VA	Franklin	67	4,459
Fairfax VA	Franklin	86	299
Fairfax VA	Frying Pan	36	804
Fairfax VA	Frying Pan	86	4,632
Fairfax VA	Garfield	41	269
Fairfax VA	Garfield	42	5,944
Fairfax VA	Glen Forest	38	1,775
Fairfax VA	Glen Forest	46	2,206
Fairfax VA	Green Trails	40	5,884
Fairfax VA	Green Trails	50	2,192
Fairfax VA	Groveton	44	12,266
Fairfax VA	Groveton	45	1,893
Fairfax VA	Gunston	44	358
Fairfax VA	Gunston	51	8,675
Fairfax VA	Hunt	42	2,498
Fairfax VA	Hunt	49	2,917
Fairfax VA	Irving	41	2,395
Fairfax VA	Irving	42	961
Fairfax VA	Kenmore	34	3,341
Fairfax VA	Kenmore	35	1,625
Fairfax VA	Kinross	67	6,314
Fairfax VA	Kinross	86	0
Fairfax VA	Lake Braddock	39	210
Fairfax VA	Lake Braddock	41	6,595
Fairfax VA	Lane	42	3,324
Fairfax VA	Lane	43	1,998
Fairfax VA	Laurel	37	605
Fairfax VA	Laurel	41	5,006
Fairfax VA	Laurel Hill	42	4,507
Fairfax VA	Laurel Hill	51	2,396
Fairfax VA	Lincolnia	38	6,215
Fairfax VA	Lincolnia	46	0
Fairfax VA	Lorton Station	42	6,661
Fairfax VA	Lorton Station	51	13
Fairfax VA	Lynbrook	41	3,286
Fairfax VA	Lynbrook	43	1,581
Fairfax VA	Magarity	34	7,185
Fairfax VA	Magarity	53	0
Fairfax VA	Mosby	37	4,570
Fairfax VA	Mosby	39	0
Fairfax VA	Mosby	53	5,264
Fairfax VA	Newgate North	37	561
Fairfax VA	Newgate North	40	1,823

County	Voting District	District	Population
Fairfax VA	Newgate South	37	3,818
Fairfax VA	Newgate South	40	0
Fairfax VA	Newgate South	50	277
Fairfax VA	Newington	42	1,814
Fairfax VA	Newington	49	5,899
Fairfax VA	North Springfield # 1	39	0
Fairfax VA	North Springfield # 1	41	3,674
Fairfax VA	Nottoway	53	2,753
Fairfax VA	Nottoway	67	2,706
Fairfax VA	Oak Hill	39	2,522
Fairfax VA	Oak Hill	41	497
Fairfax VA	Oak Marr	37	7
Fairfax VA	Oak Marr	67	5,079
Fairfax VA	Oakton	36	680
Fairfax VA	Oakton	67	2,681
Fairfax VA	Old Mill	13	2,456
Fairfax VA	Old Mill	40	1,470
Fairfax VA	Old Mill	50	354
Fairfax VA	Olde Creek	39	3,056
Fairfax VA	Olde Creek	41	206
Fairfax VA	Parklawn	38	3,171
Fairfax VA	Parklawn	46	224
Fairfax VA	Penderbrook	37	753
Fairfax VA	Penderbrook	67	4,563
Fairfax VA	Pioneer	42	2,840
Fairfax VA	Pioneer	43	6,265
Fairfax VA	Poe	39	2,964
Fairfax VA	Poe	43	1,275
Fairfax VA	Pohick	41	3,591
Fairfax VA	Pohick	42	1,833
Fairfax VA	Pohick	49	368
Fairfax VA	Powell	37	58
Fairfax VA	Powell	40	8,506
Fairfax VA	Reston #1	35	1,954
Fairfax VA	Reston #1	36	2,784
Fairfax VA	Reston #3	35	1,244
Fairfax VA	Reston #3	36	1,996
Fairfax VA	Robinson	37	1,100
Fairfax VA	Robinson	41	5,204
Fairfax VA	Saint Albans	38	3,362
Fairfax VA	Saint Albans	39	349
Fairfax VA	Sleepy Hollow	38	836
Fairfax VA	Sleepy Hollow	39	1,142
Fairfax VA	South County	42	1,394
Fairfax VA	South County	49	2,693
Fairfax VA	South County	51	3
Fairfax VA	Vale	36	1,977
Fairfax VA	Vale	67	2,024
Fairfax VA	Vienna #2	36	2,395

County	Voting District	District	Population
Fairfax VA	Vienna #2	53	1,763
Fairfax VA	Vienna #6	36	2,436
Fairfax VA	Vienna #6	53	417
Fairfax VA	Villages	42	5,372
Fairfax VA	Villages	43	49
Fairfax VA	Waples Mill	36	180
Fairfax VA	Waples Mill	67	5,371
Fairfax VA	West Springfield	41	79
Fairfax VA	West Springfield	42	4,097
Fairfax VA	Westbriar	36	5,268
Fairfax VA	Westbriar	53	0
Fairfax VA	Westlawn	38	1,693
Fairfax VA	Westlawn	39	1,323
Fairfax VA	Wilton	43	1,391
Fairfax VA	Wilton	45	2,007
Fairfax VA	Woodson	37	6,296
Fairfax VA	Woodson	39	1,018
Falls Church City VA	Fourth Ward	34	1,660
Falls Church City VA	Fourth Ward	38	728
Falls Church City VA	Fourth Ward	53	6
Falls Church City VA	Second Ward	34	19
Falls Church City VA	Second Ward	38	2,590
Fauquier VA	Baldwin Ridge	87	4,263
Fauquier VA	Baldwin Ridge	88	56
Fauquier VA	Kettle Run	87	2,382
Fauquier VA	Kettle Run	88	181
Fauquier VA	Leeds	18	1,302
Fauquier VA	Leeds	87	1,836
Fauquier VA	Marshall	18	653
Fauquier VA	Marshall	87	3,212
Fauquier VA	The Plains	18	2,136
Fauquier VA	The Plains	87	1,098
Fauquier VA	Warrenton	87	3,987
Fauquier VA	Warrenton	88	0
Fauquier VA	Waterloo	87	4,222
Fauquier VA	Waterloo	88	1,069
Floyd VA	Indian Valley	5	0
Floyd VA	Indian Valley	10	2,900
Fluvanna VA	Cunningham	58	474
Fluvanna VA	Cunningham	59	4,052
Fluvanna VA	Fork Union	56	384
Fluvanna VA	Fork Union	59	2,982
Fluvanna VA	Palmyra	56	438
Fluvanna VA	Palmyra	58	3,758
Fluvanna VA	Palmyra	59	198
Franklin City VA	Precinct 2-1	64	894
Franklin City VA	Precinct 2-1	75	791
Franklin City VA	Precinct 6-1	64	1,411
Franklin City VA	Precinct 6-1	75	0

County	Voting District	District	Population
Franklin VA	Boones Mill	8	2,053
Franklin VA	Boones Mill	9	1,018
Franklin VA	Boones Mill	10	9
Franklin VA	Bowmans	8	659
Franklin VA	Bowmans	10	722
Franklin VA	Gogginsville	9	851
Franklin VA	Gogginsville	10	1,083
Franklin VA	Henry	9	505
Franklin VA	Henry	10	2,194
Franklin VA	Rocky Mount South	9	1,775
Franklin VA	Rocky Mount South	10	126
Franklin VA	Snow Creek	9	1,837
Franklin VA	Snow Creek	16	0
Franklin VA	Waidsboro	9	79
Franklin VA	Waidsboro	10	1,704
Frederick VA	Carpers Valley	18	1,100
Frederick VA	Carpers Valley	29	3,031
Frederick VA	Cedar Creek	15	1,944
Frederick VA	Cedar Creek	29	552
Frederick VA	Clear Brook	18	0
Frederick VA	Clear Brook	29	2,486
Frederick VA	Gore	15	540
Frederick VA	Gore	29	3,961
Frederick VA	Greenwood	18	873
Frederick VA	Greenwood	29	4,580
Frederick VA	Newtown	15	89
Frederick VA	Newtown	18	2,727
Frederick VA	Newtown	29	1,829
Frederick VA	Parkins Mill	18	6,942
Frederick VA	Parkins Mill	29	1,263
Frederick VA	Shenandoah	18	2,576
Frederick VA	Shenandoah	29	0
Fredericksburg City VA	District 1	28	7,754
Fredericksburg City VA	District 1	88	565
Giles VA	Eggleston	7	1,091
Giles VA	Eggleston	12	206
Gloucester VA	Roanes	93	509
Gloucester VA	Roanes	98	2,539
Gloucester VA	Timberneck	93	1,915
Gloucester VA	Timberneck	98	821
Goochland VA	Centerville	56	3,574
Goochland VA	Centerville	72	183
Goochland VA	Manakin-2	56	3,547
Goochland VA	Manakin-2	68	1,147
Goochland VA	Manakin-2	72	47
Grayson VA	Flatridge	5	83
Grayson VA	Flatridge	6	241
Grayson VA	Mouth Of Wilson	5	47
Grayson VA	Mouth Of Wilson	6	377

County	Voting District	District	Population
Greene VA	Stanardsville	20	5,112
Greene VA	Stanardsville	30	18
Greene VA	Stanardsville	58	611
Greene VA	Swift Run	20	3,134
Greene VA	Swift Run	58	769
Halifax VA	Clays Mill	14	782
Halifax VA	Clays Mill	22	76
Halifax VA	Clays Mill	61	333
Halifax VA	Crossroads	22	733
Halifax VA	Crossroads	61	437
Halifax VA	Dan River	14	2,992
Halifax VA	Dan River	61	48
Halifax VA	Liberty	14	0
Halifax VA	Liberty	22	924
Halifax VA	Meadville	14	769
Halifax VA	Meadville	22	135
Halifax VA	Midway	14	524
Halifax VA	Midway	61	990
Halifax VA	Republican Grove	14	62
Halifax VA	Republican Grove	22	1,665
Halifax VA	Scottsburg	14	687
Halifax VA	Scottsburg	61	722
Halifax VA	Virgilina	14	548
Halifax VA	Virgilina	61	574
Hanover VA	Beaverdam	55	646
Hanover VA	Beaverdam	56	3,499
Hanover VA	Clay	55	2,823
Hanover VA	Clay	97	177
Hanover VA	Farrington	55	2,508
Hanover VA	Farrington	72	485
Hanover VA	Montpelier	55	2,130
Hanover VA	Montpelier	56	3,279
Hanover VA	Rockville	55	247
Hanover VA	Rockville	56	2,537
Hanover VA	Rockville	72	2
Hanover VA	Rural Point	55	1,056
Hanover VA	Rural Point	97	1,917
Hanover VA	Studley	55	1,636
Hanover VA	Studley	97	157
Harrisonburg City VA	East Central	20	0
Harrisonburg City VA	East Central	26	9,364
Harrisonburg City VA	Northeast	20	853
Harrisonburg City VA	Northeast	26	8,785
Harrisonburg City VA	Southeast	20	11,310
Harrisonburg City VA	Southeast	26	659
Henrico VA	Belmont	73	1,239
Henrico VA	Belmont	74	2,190
Henrico VA	Brookland	55	784
Henrico VA	Brookland	73	55

County	Voting District	District	Population
Henrico VA	Brookland	74	205
Henrico VA	Byrd	72	1,581
Henrico VA	Byrd	73	1,995
Henrico VA	Dorey	62	791
Henrico VA	Dorey	70	2,136
Henrico VA	Hermitage	55	2,246
Henrico VA	Hermitage	73	3,628
Henrico VA	Hungary Creek	55	3,506
Henrico VA	Hungary Creek	72	1,559
Henrico VA	Jackson Davis	72	82
Henrico VA	Jackson Davis	73	2,632
Henrico VA	Moody	73	950
Henrico VA	Moody	74	594
Henrico VA	Pinchbeck	68	3
Henrico VA	Pinchbeck	72	4,041
Henrico VA	Pinchbeck	73	852
Henrico VA	Springfield	72	2,380
Henrico VA	Springfield	73	1,140
Henry VA	Daniel's Creek	10	0
Henry VA	Daniel's Creek	16	2,641
Henry VA	Dyers Store	9	0
Henry VA	Dyers Store	16	1,056
Henry VA	Fieldale	10	1,534
Henry VA	Fieldale	16	39
Henry VA	Horsepasture #1	10	2,073
Henry VA	Horsepasture #1	16	494
Henry VA	Horsepasture #2	10	0
Henry VA	Horsepasture #2	16	1,820
Henry VA	Mountain Valley	9	143
Henry VA	Mountain Valley	16	1,502
Henry VA	Oak Level	10	924
Henry VA	Oak Level	16	155
Henry VA	Stanleytown	10	1,598
Henry VA	Stanleytown	16	1,441
Hopewell City VA	Ward 7	62	2,085
Hopewell City VA	Ward 7	63	857
Isle of Wight VA	Camps Mill	64	259
Isle of Wight VA	Camps Mill	75	523
Isle of Wight VA	Carrsville	64	915
Isle of Wight VA	Carrsville	75	302
Isle of Wight VA	Carrsville	76	0
James City VA	Roberts B	93	335
James City VA	Roberts B	96	2,427
James City VA	Stonehouse A	96	1,029
James City VA	Stonehouse A	97	4,343
James City VA	Stonehouse B	96	2,941
James City VA	Stonehouse B	97	2,974
James City VA	Stonehouse C	96	1,453
James City VA	Stonehouse C	97	2,174

County	Voting District	District	Population
James City VA	Stonehouse C	98	0
King and Queen VA	Clark's	97	302
King and Queen VA	Clark's	99	1,156
King and Queen VA	Courthouse	97	453
King and Queen VA	Courthouse	98	561
King and Queen VA	Courthouse	99	258
King and Queen VA	Shackleford's	97	0
King and Queen VA	Shackleford's	98	1,275
King William VA	Aylett	55	131
King William VA	Aylett	97	3,061
King William VA	Aylett	99	202
King William VA	Mangohick	55	2,787
King William VA	Mangohick	97	0
King William VA	Mangohick	99	271
King William VA	Manquin	55	451
King William VA	Manquin	97	2,543
Loudoun VA	Ashburn Farm	32	6,436
Loudoun VA	Ashburn Farm	86	0
Loudoun VA	Briar Woods	32	1,039
Loudoun VA	Briar Woods	86	4,342
Loudoun VA	Buchanan	60	1,117
Loudoun VA	Buchanan	86	969
Loudoun VA	Claude Moore Park	60	6,508
Loudoun VA	Claude Moore Park	86	2
Loudoun VA	Cool Spring	32	3,570
Loudoun VA	Cool Spring	33	681
Loudoun VA	Dominion	32	4,702
Loudoun VA	Dominion	86	295
Loudoun VA	Eagle Ridge	32	3,670
Loudoun VA	Eagle Ridge	86	2,521
Loudoun VA	Evergreen	32	3,494
Loudoun VA	Evergreen	33	3,324
Loudoun VA	Farmwell Station	32	4,855
Loudoun VA	Farmwell Station	60	521
Loudoun VA	Forest Grove	60	4,519
Loudoun VA	Forest Grove	86	298
Loudoun VA	Freedom	13	392
Loudoun VA	Freedom	86	8,697
Loudoun VA	Hamilton	18	789
Loudoun VA	Hamilton	33	4,426
Loudoun VA	Harper Park	32	949
Loudoun VA	Harper Park	33	5,371
Loudoun VA	Hillsboro	18	2
Loudoun VA	Hillsboro	33	2,992
Loudoun VA	Mill Run	32	3,719
Loudoun VA	Mill Run	60	0
Loudoun VA	Mill Run	86	1,183
Loudoun VA	Pinebrook	13	14
Loudoun VA	Pinebrook	32	823

County	Voting District	District	Population
Loudoun VA	Pinebrook	86	3,887
Loudoun VA	Purcellville One	18	28
Loudoun VA	Purcellville One	33	4,144
Loudoun VA	Selden's Landing	32	3,668
Loudoun VA	Selden's Landing	60	3,586
Loudoun VA	Tolbert	32	64
Loudoun VA	Tolbert	33	6,928
Loudoun VA	Weller	32	4,468
Loudoun VA	Weller	60	7
Loudoun VA	Woodgrove	18	2,069
Loudoun VA	Woodgrove	33	1,064
Louisa VA	Mechanicsville	56	1,739
Louisa VA	Mechanicsville	58	1,107
Louisa VA	Patrick Henry #1	56	4,514
Louisa VA	Patrick Henry #1	58	0
Louisa VA	Zion	56	104
Louisa VA	Zion	58	2,684
Lunenburg VA	Brown's Store	61	1,040
Lunenburg VA	Brown's Store	75	265
Lunenburg VA	Peoples Community Center	61	725
Lunenburg VA	Peoples Community Center	75	207
Lunenburg VA	Rosebud	61	557
Lunenburg VA	Rosebud	75	747
Lunenburg VA	Victoria Public Library	61	1,086
Lunenburg VA	Victoria Public Library	75	1,336
Lynchburg City VA	First Ward First Precinct	19	4,119
Lynchburg City VA	First Ward First Precinct	23	3,372
Lynchburg City VA	Fourth Ward Fourth Precinct	19	88
Lynchburg City VA	Fourth Ward Fourth Precinct	23	4,583
Lynchburg City VA	Fourth Ward Third Precinct	19	1,886
Lynchburg City VA	Fourth Ward Third Precinct	23	4,838
Lynchburg City VA	Second Ward Third Precinct	22	69
Lynchburg City VA	Second Ward Third Precinct	23	2,360
Lynchburg City VA	Third Ward Second Precinct	22	0
Lynchburg City VA	Third Ward Second Precinct	23	2,024
Lynchburg City VA	Third Ward Third Precinct	19	975
Lynchburg City VA	Third Ward Third Precinct	22	733
Lynchburg City VA	Third Ward Third Precinct	23	1,279
Madison VA	Criglersville	15	0
Madison VA	Criglersville	30	1,186
Madison VA	Rochelle	30	1,098
Madison VA	Rochelle	58	39
Madison VA	Wolftown	30	1,291
Madison VA	Wolftown	58	8
Manassas City VA	Dean	50	6,963
Manassas City VA	Dean	88	0
Montgomery VA	B-2	7	248
Montgomery VA	B-2	12	5,235
Montgomery VA	B-3	7	3,086

County	Voting District	District	Population
Montgomery VA	B-3	12	195
Montgomery VA	C-1	8	4,138
Montgomery VA	C-1	10	385
Montgomery VA	C-2	10	2,840
Montgomery VA	C-2	12	325
Montgomery VA	C-4	10	376
Montgomery VA	C-4	12	3,380
Montgomery VA	E-1	7	2,299
Montgomery VA	E-1	12	9,095
Montgomery VA	E-2	7	1,199
Montgomery VA	E-2	12	148
Nelson VA	Faber	25	494
Nelson VA	Faber	59	647
Nelson VA	Lovingston	25	0
Nelson VA	Lovingston	59	1,458
Nelson VA	Roseland	23	0
Nelson VA	Roseland	25	1,244
Nelson VA	Roseland	59	1,316
Newport News City VA	Deer Park	94	8,030
Newport News City VA	Deer Park	95	0
Newport News City VA	Denbigh	94	2,626
Newport News City VA	Denbigh	95	4,334
Newport News City VA	Epes	94	994
Newport News City VA	Epes	95	6,877
Newport News City VA	Jenkins	94	3,322
Newport News City VA	Jenkins	95	3,294
Newport News City VA	Lee Hall	93	1,942
Newport News City VA	Lee Hall	94	7,870
Newport News City VA	Palmer	94	2,252
Newport News City VA	Palmer	95	3,961
Newport News City VA	Reservoir	93	3,479
Newport News City VA	Reservoir	94	1,649
Newport News City VA	Reservoir	95	2,508
Norfolk City VA	Bayview School	83	5,152
Norfolk City VA	Bayview School	100	363
Norfolk City VA	Brambleton	89	1,777
Norfolk City VA	Brambleton	90	2,294
Norfolk City VA	Granby	89	5,126
Norfolk City VA	Granby	100	1,493
Norfolk City VA	Titustown Center	79	6,954
Norfolk City VA	Titustown Center	89	574
Norfolk City VA	Zion Grace	79	6,577
Norfolk City VA	Zion Grace	89	1,524
Nottoway VA	Precinct 1-1	61	2,676
Nottoway VA	Precinct 1-1	65	307
Nottoway VA	Precinct 3-1	61	1,065
Nottoway VA	Precinct 3-1	65	552
Nottoway VA	Precinct 3-2	61	103
Nottoway VA	Precinct 3-2	65	672

County	Voting District	District	Population
Orange VA	Five North	30	2,883
Orange VA	Five North	88	0
Orange VA	Four East	30	3,861
Orange VA	Four East	88	2,227
Orange VA	One West	30	773
Orange VA	One West	58	2,838
Orange VA	Two West	30	2,657
Orange VA	Two West	58	66
Page VA	Newport	15	4,845
Page VA	Newport	20	78
Page VA	Newport	30	0
Page VA	Shenandoah	15	1
Page VA	Shenandoah	20	4,821
Pittsylvania VA	Bearskin	9	192
Pittsylvania VA	Bearskin	16	322
Pittsylvania VA	Callands	9	1,860
Pittsylvania VA	Callands	16	0
Pittsylvania VA	Central	9	415
Pittsylvania VA	Central	14	1,823
Pittsylvania VA	Central	22	52
Pittsylvania VA	Climax	9	1,450
Pittsylvania VA	Climax	14	4
Pittsylvania VA	Climax	22	2
Pittsylvania VA	Dry Fork	14	300
Pittsylvania VA	Dry Fork	16	648
Pittsylvania VA	East Gretna	9	76
Pittsylvania VA	East Gretna	14	130
Pittsylvania VA	East Gretna	22	1,194
Pittsylvania VA	Gretna	9	2,857
Pittsylvania VA	Gretna	22	939
Pittsylvania VA	Motley Sycamore	9	1,659
Pittsylvania VA	Motley Sycamore	22	2,010
Pittsylvania VA	Mt. Hermon	14	3,992
Pittsylvania VA	Mt. Hermon	16	144
Pittsylvania VA	Riceville	14	1,307
Pittsylvania VA	Riceville	22	302
Pittsylvania VA	Twin Springs	14	3,960
Pittsylvania VA	Twin Springs	16	215
Portsmouth City VA	Nine	79	2,752
Portsmouth City VA	Nine	80	402
Powhatan VA	Bethesda	56	2,284
Powhatan VA	Bethesda	65	1,106
Powhatan VA	Manakin	56	83
Powhatan VA	Manakin	65	1,227
Powhatan VA	Subletts	56	1,556
Powhatan VA	Subletts	65	1,164
Prince Edward VA	Buffalo Heights	59	995
Prince Edward VA	Buffalo Heights	61	322
Prince Edward VA	Darlington Heights	59	1,111

County	Voting District	District	Population
Prince Edward VA	Darlington Heights	61	294
Prince Edward VA	Farmville	59	3,111
Prince Edward VA	Farmville	61	1,391
Prince Edward VA	Lockett	59	979
Prince Edward VA	Lockett	61	1,769
Prince Edward VA	West End	59	3,137
Prince Edward VA	West End	61	0
Prince George VA	Courts Bldg	62	0
Prince George VA	Courts Bldg	63	3,421
Prince George VA	Courts Bldg	64	389
Prince George VA	Jefferson Park	62	6,837
Prince George VA	Jefferson Park	63	2,127
Prince George VA	Rives	62	555
Prince George VA	Rives	63	2,839
Prince George VA	Rives	64	386
Prince William VA	Alvey	18	1,904
Prince William VA	Alvey	87	5,253
Prince William VA	Battlefield	13	5,422
Prince William VA	Battlefield	18	248
Prince William VA	Battlefield	86	9
Prince William VA	Bel Air	31	3,406
Prince William VA	Bel Air	52	1,448
Prince William VA	Bennett	50	4,585
Prince William VA	Bennett	88	2,451
Prince William VA	Benton	31	4,485
Prince William VA	Benton	52	168
Prince William VA	Benton	88	0
Prince William VA	Bethel	31	0
Prince William VA	Bethel	51	6,169
Prince William VA	Bristow Run	13	818
Prince William VA	Bristow Run	87	5,377
Prince William VA	Buckhall	31	20
Prince William VA	Buckhall	50	3,549
Prince William VA	Buckhall	88	0
Prince William VA	Cedar Point	13	3,026
Prince William VA	Cedar Point	88	3,519
Prince William VA	Chinn	31	4,037
Prince William VA	Chinn	49	0
Prince William VA	Civic Center	31	1,284
Prince William VA	Civic Center	51	3,738
Prince William VA	Dale	51	3,264
Prince William VA	Dale	52	1,913
Prince William VA	Ellis	13	3,276
Prince William VA	Ellis	88	3
Prince William VA	Evergreen	18	3,142
Prince William VA	Evergreen	86	350
Prince William VA	Forest Park	31	10
Prince William VA	Forest Park	52	3,664
Prince William VA	Forest Park	88	28

County	Voting District	District	Population
Prince William VA	Glenkirk	13	0
Prince William VA	Glenkirk	87	3,652
Prince William VA	Godwin	31	7,872
Prince William VA	Godwin	52	287
Prince William VA	Library	51	8,073
Prince William VA	Library	52	0
Prince William VA	Limestone	13	5
Prince William VA	Limestone	87	4,491
Prince William VA	Marsteller	87	4,725
Prince William VA	Marsteller	88	1,718
Prince William VA	McCoart	31	3,019
Prince William VA	McCoart	49	1,490
Prince William VA	McCoart	50	747
Prince William VA	Minnieville	31	5,267
Prince William VA	Minnieville	51	8
Prince William VA	Nokesville	87	1,198
Prince William VA	Nokesville	88	3,286
Prince William VA	Old Bridge	31	54
Prince William VA	Old Bridge	49	3,962
Prince William VA	Old Bridge	51	196
Prince William VA	Pace West	13	5,292
Prince William VA	Pace West	87	2,642
Prince William VA	Park	31	26
Prince William VA	Park	88	2,661
Prince William VA	Parkside	13	460
Prince William VA	Parkside	50	8,545
Prince William VA	Rippon	51	2,578
Prince William VA	Rippon	52	6,456
Prince William VA	Rockledge	49	2,346
Prince William VA	Rockledge	51	2,641
Prince William VA	Signal Hill	31	153
Prince William VA	Signal Hill	50	4,019
Prince William VA	Springwoods	31	800
Prince William VA	Springwoods	49	2,361
Prince William VA	Stonewall	13	6,490
Prince William VA	Stonewall	50	123
Prince William VA	Victory	13	11,097
Prince William VA	Victory	87	0
Prince William VA	Westridge	31	6,366
Prince William VA	Westridge	49	0
Prince William VA	Woodbine	31	690
Prince William VA	Woodbine	88	2,451
Pulaski VA	Robinson	5	1,381
Pulaski VA	Robinson	7	5,221
Pulaski VA	Snowville	7	1,268
Pulaski VA	Snowville	10	597
Pulaski VA	South Pulaski	5	1,217
Pulaski VA	South Pulaski	7	120
Rappahannock VA	Chester Gap	15	287

County	Voting District	District	Population
Rappahannock VA	Chester Gap	87	241
Rappahannock VA	Flint Hill	15	60
Rappahannock VA	Flint Hill	87	948
Rappahannock VA	Scrabble	30	1,480
Rappahannock VA	Scrabble	87	123
Rappahannock VA	Sperryville	15	629
Rappahannock VA	Sperryville	30	718
Rappahannock VA	Sperryville	87	3
Rappahannock VA	Washington	15	52
Rappahannock VA	Washington	87	1,129
Richmond City VA	101	68	5,041
Richmond City VA	101	73	185
Richmond City VA	102	68	1,173
Richmond City VA	102	73	363
Richmond City VA	104	68	2,241
Richmond City VA	104	73	111
Richmond City VA	211	69	0
Richmond City VA	211	71	5,295
Richmond City VA	410	68	1,060
Richmond City VA	410	69	3,533
Richmond City VA	505	69	1,245
Richmond City VA	505	71	1,548
Richmond City VA	609	69	2,140
Richmond City VA	609	70	0
Richmond City VA	703	70	2,084
Richmond City VA	703	71	1,231
Richmond VA	Precinct 1-1	98	1,144
Richmond VA	Precinct 1-1	99	224
Richmond VA	Precinct 2-1	98	2,195
Richmond VA	Precinct 2-1	99	709
Richmond VA	Precinct 3-1	98	6
Richmond VA	Precinct 3-1	99	1,258
Roanoke City VA	Fishburn Park	8	618
Roanoke City VA	Fishburn Park	11	1,350
Roanoke City VA	Jefferson No. 2	8	499
Roanoke City VA	Jefferson No. 2	11	1,483
Roanoke City VA	Jefferson-Riverdale	8	17
Roanoke City VA	Jefferson-Riverdale	9	1,713
Roanoke City VA	Jefferson-Riverdale	11	2,498
Roanoke City VA	Peters Creek	11	3,612
Roanoke City VA	Peters Creek	17	2,399
Roanoke City VA	Raleigh Court No. 2	8	1,769
Roanoke City VA	Raleigh Court No. 2	11	725
Roanoke City VA	Raleigh Court No. 5	8	47
Roanoke City VA	Raleigh Court No. 5	11	1,208
Roanoke City VA	South Roanoke No. 1	8	1,802
Roanoke City VA	South Roanoke No. 1	11	0
Roanoke City VA	Tinker	11	5,161
Roanoke City VA	Tinker	19	575

County	Voting District	District	Population
Roanoke City VA	Washington Heights	8	1,681
Roanoke City VA	Washington Heights	11	3,641
Roanoke City VA	Washington Heights	17	1,258
Roanoke City VA	Westside	11	2,405
Roanoke City VA	Westside	17	10
Roanoke VA	Bennett Springs	12	589
Roanoke VA	Bennett Springs	17	853
Roanoke VA	Burlington	11	1,655
Roanoke VA	Burlington	17	646
Roanoke VA	Catawba	12	1,049
Roanoke VA	Catawba	17	59
Roanoke VA	Clearbrook	8	2,146
Roanoke VA	Clearbrook	9	17
Roanoke VA	Green Hill	8	5,090
Roanoke VA	Green Hill	12	61
Roanoke VA	Hollins	11	794
Roanoke VA	Hollins	17	1,404
Roanoke VA	Lindenwood	9	2,574
Roanoke VA	Lindenwood	19	2,105
Roanoke VA	Mount Pleasant	8	13
Roanoke VA	Mount Pleasant	9	3,843
Roanoke VA	Mountain View	11	1,091
Roanoke VA	Mountain View	17	2,775
Roanoke VA	North Vinton	11	1,439
Roanoke VA	North Vinton	19	2,494
Roanoke VA	South Vinton	9	3,248
Roanoke VA	South Vinton	11	386
Roanoke VA	South Vinton	19	818
Rockbridge VA	Natural Bridge	19	0
Rockbridge VA	Natural Bridge	24	1,877
Rockingham VA	Fulks Run	15	0
Rockingham VA	Fulks Run	26	2,608
Rockingham VA	Massanetta Springs	20	7,130
Rockingham VA	Massanetta Springs	26	0
Rockingham VA	Melrose	20	651
Rockingham VA	Melrose	26	3,004
Rockingham VA	Montezuma	20	68
Rockingham VA	Montezuma	26	2,544
Rockingham VA	Mt. Crawford	20	127
Rockingham VA	Mt. Crawford	26	290
Rockingham VA	North River	20	1,788
Rockingham VA	North River	26	0
Rockingham VA	Tenth Legion	15	542
Rockingham VA	Tenth Legion	20	1,116
Russell VA	Copper Creek	3	195
Russell VA	Copper Creek	4	1,635
Russell VA	East Lebanon	3	2,296
Russell VA	East Lebanon	4	630
Russell VA	Moccasin	3	201

County	Voting District	District	Population
Russell VA	Moccasin	4	2,148
Russell VA	North Castlewood	3	990
Russell VA	North Castlewood	4	1,967
Salem City VA	North Salem No. 1	8	773
Salem City VA	North Salem No. 1	17	2,358
Salem City VA	North Salem No. 2	12	532
Salem City VA	North Salem No. 2	17	2,968
Scott VA	Dungannon	1	66
Scott VA	Dungannon	4	912
Scott VA	Hiltons	1	183
Scott VA	Hiltons	4	1,734
Scott VA	Twin Springs	1	514
Scott VA	Twin Springs	4	657
Scott VA	Weber City East	1	1,543
Scott VA	Weber City East	4	0
Shenandoah VA	Lebanon Church	15	1,877
Shenandoah VA	Lebanon Church	29	88
Southampton VA	Forks-Of-The-River	64	463
Southampton VA	Forks-Of-The-River	75	394
Spotsylvania VA	Belmont	54	3,218
Spotsylvania VA	Belmont	56	0
Spotsylvania VA	Brokenburg	54	4,024
Spotsylvania VA	Brokenburg	56	452
Spotsylvania VA	Fairview	28	3,212
Spotsylvania VA	Fairview	54	5,667
Spotsylvania VA	Lee Hill	28	4,135
Spotsylvania VA	Lee Hill	54	1,446
Spotsylvania VA	Lee Hill	99	201
Spotsylvania VA	Partlow	54	1,936
Spotsylvania VA	Partlow	56	1,788
Spotsylvania VA	Plank Road	28	141
Spotsylvania VA	Plank Road	54	3,669
Spotsylvania VA	Plank Road	88	1,671
Spotsylvania VA	Summit	28	8,400
Spotsylvania VA	Summit	99	1,366
Stafford VA	Drew	2	0
Stafford VA	Drew	28	3,051
Stafford VA	Falmouth	2	1,751
Stafford VA	Falmouth	28	3,916
Stafford VA	Gayle	2	2,932
Stafford VA	Gayle	88	3,823
Stafford VA	Hartwood	2	805
Stafford VA	Hartwood	88	5,380
Stafford VA	Roseville	2	4,635
Stafford VA	Roseville	88	1,208
Stafford VA	Ruby	2	0
Stafford VA	Ruby	88	3,808
Stafford VA	Simpson	2	1,702
Stafford VA	Simpson	28	41

County	Voting District	District	Population
Stafford VA	Simpson	88	1,014
Stafford VA	White Oak	28	5,346
Stafford VA	White Oak	99	74
Stafford VA	Widewater	2	8,417
Stafford VA	Widewater	52	0
Stafford VA	Widewater	88	242
Staunton City VA	Ward No. 1	24	709
Staunton City VA	Ward No. 1	25	5,097
Staunton City VA	Ward No. 2	24	6,801
Staunton City VA	Ward No. 2	25	246
Staunton City VA	Ward No. 3	24	3,854
Staunton City VA	Ward No. 3	25	359
Suffolk City VA	Chuckatuck	64	787
Suffolk City VA	Chuckatuck	76	1,688
Suffolk City VA	Driver	64	370
Suffolk City VA	Driver	76	7,969
Suffolk City VA	John F. Kennedy	76	1,242
Suffolk City VA	John F. Kennedy	77	3,653
Suffolk City VA	Lakeside	76	3,313
Suffolk City VA	Lakeside	77	1,063
Tazewell VA	Jeffersonville	3	38
Tazewell VA	Jeffersonville	6	6,053
Virginia Beach City VA	Aragona	85	5,436
Virginia Beach City VA	Aragona	90	1,844
Virginia Beach City VA	Chesapeake Beach	83	8,310
Virginia Beach City VA	Chesapeake Beach	100	0
Virginia Beach City VA	Corporate Landing	81	2,349
Virginia Beach City VA	Corporate Landing	84	4,262
Virginia Beach City VA	Dahlia	84	6,293
Virginia Beach City VA	Dahlia	85	1,417
Virginia Beach City VA	Kingston	82	3
Virginia Beach City VA	Kingston	83	2,503
Virginia Beach City VA	Little Neck	82	104
Virginia Beach City VA	Little Neck	83	2,552
Virginia Beach City VA	London Bridge	82	3,986
Virginia Beach City VA	London Bridge	84	1,580
Virginia Beach City VA	Malibu	82	4,747
Virginia Beach City VA	Malibu	84	0
Virginia Beach City VA	Mt.Trashmore	84	3,883
Virginia Beach City VA	Mt.Trashmore	85	2,183
Virginia Beach City VA	North Landing	21	134
Virginia Beach City VA	North Landing	81	4,756
Virginia Beach City VA	Oceana	82	4,204
Virginia Beach City VA	Oceana	84	0
Virginia Beach City VA	Old Donation	83	3,458
Virginia Beach City VA	Old Donation	85	2,158
Virginia Beach City VA	Pembroke	83	1,283
Virginia Beach City VA	Pembroke	85	4,722
Virginia Beach City VA	Pinewood	82	2,488

County	Voting District	District	Population
Virginia Beach City VA	Pinewood	84	0
Virginia Beach City VA	Redwing	81	0
Virginia Beach City VA	Redwing	82	720
Virginia Beach City VA	Redwing	84	6,860
Virginia Beach City VA	Reon	85	964
Virginia Beach City VA	Reon	90	2,758
Virginia Beach City VA	Rock Lake	21	2,196
Virginia Beach City VA	Rock Lake	84	3,472
Virginia Beach City VA	Rosemont Forest	21	4,867
Virginia Beach City VA	Rosemont Forest	84	856
Virginia Beach City VA	Rosemont Forest	85	0
Virginia Beach City VA	Rudee	82	964
Virginia Beach City VA	Rudee	84	2,992
Virginia Beach City VA	Seatack	82	3,645
Virginia Beach City VA	Seatack	84	2,342
Virginia Beach City VA	Shelbourne	81	3,651
Virginia Beach City VA	Shelbourne	84	5
Virginia Beach City VA	Shell	83	1,048
Virginia Beach City VA	Shell	90	3,468
Virginia Beach City VA	Stratford Chase	21	916
Virginia Beach City VA	Stratford Chase	85	3,063
Virginia Beach City VA	Strawbridge	81	5,123
Virginia Beach City VA	Strawbridge	84	8
Virginia Beach City VA	Thalia	83	1,163
Virginia Beach City VA	Thalia	85	1,722
Virginia Beach City VA	Timberlake	84	4,913
Virginia Beach City VA	Timberlake	85	1,621
Virginia Beach City VA	Village	82	0
Virginia Beach City VA	Village	84	187
Virginia Beach City VA	Village	85	5,433
Virginia Beach City VA	Windsor Oaks	84	4,406
Virginia Beach City VA	Windsor Oaks	85	2,101
Warren VA	Fork Town	15	2,340
Warren VA	Fork Town	18	569
Warren VA	Happy Creek	18	4,745
Warren VA	Happy Creek	87	129
Warren VA	Linden	18	3,397
Warren VA	Linden	87	50
Warren VA	North River	15	1,644
Warren VA	North River	18	1,531
Warren VA	Reliance	15	423
Warren VA	Reliance	18	440
Warren VA	Riverton	15	1,951
Warren VA	Riverton	18	1,125
Warren VA	South River	15	2,398
Warren VA	South River	18	1,950
Washington VA	Clinchburg	4	334
Washington VA	Clinchburg	6	1,433
Washington VA	Damascus	4	139

County	Voting District	District	Population
Washington VA	Damascus	6	2,369
Washington VA	Hayter's Gap	4	313
Washington VA	Hayter's Gap	6	810
Washington VA	Meadowview	4	1,688
Washington VA	Meadowview	6	2,880
Washington VA	Rhea Valley	4	1,895
Washington VA	Rhea Valley	6	2,661
Westmoreland VA	Precinct 1-1-2	98	1,573
Westmoreland VA	Precinct 1-1-2	99	575
Westmoreland VA	Precinct 2-1-2	98	372
Westmoreland VA	Precinct 2-1-2	99	2,928
Wise VA	East Pound	1	2,404
Wise VA	East Pound	3	180
Wise VA	North Coeburn	1	922
Wise VA	North Coeburn	3	498
Wise VA	North Coeburn	4	1,039
Wise VA	South Coeburn	1	1,135
Wise VA	South Coeburn	3	415
Wise VA	South Coeburn	4	3,450
Wise VA	St. Paul	3	284
Wise VA	St. Paul	4	1,132
Wise VA	West Pound	1	2,998
Wise VA	West Pound	3	377
Wythe VA	East Wytheville	5	5,008
Wythe VA	East Wytheville	6	122
Wythe VA	Royal Oak	5	1,018
Wythe VA	Royal Oak	6	241
Wythe VA	Rural Retreat	5	1,559
Wythe VA	Rural Retreat	6	2,160
Wythe VA	West Wytheville	5	4,341
Wythe VA	West Wytheville	6	299
York VA	Harwoods Mill	91	2,638
York VA	Harwoods Mill	93	2,473
York VA	Magruder	93	772
York VA	Magruder	96	5,311

Exhibit J19

Political Subdivisions Split Between Districts

Number of subdivisions split into more than one district:

County	84
Voting District	325

Number of times a subdivision is split into more than one district:

County	133
Voting District	358

Number of splits involving no population:

County	8
Voting District	59

County	Voting District	District	Population
<i>Split Counties:</i>			
Albemarle VA		10	5,840
Albemarle VA		25	93,130
Alexandria City VA		30	37,861
Alexandria City VA		35	102,105
Alleghany VA		21	4,822
Alleghany VA		24	11,428
Amelia VA		10	833
Amelia VA		11	9,449
Amelia VA		15	2,408
Amherst VA		15	19,969
Amherst VA		24	12,384
Arlington VA		30	159,286
Arlington VA		31	48,341
Augusta VA		24	53,586
Augusta VA		25	10,484
Augusta VA		26	9,680
Bedford VA		19	31,655
Bedford VA		20	8,104
Bedford VA		21	6,075
Bedford VA		24	22,842
Botetourt VA		21	28,846
Botetourt VA		24	4,302
Brunswick VA		11	11,172
Brunswick VA		18	6,262
Buchanan VA		38	5,320
Buchanan VA		40	18,778
Buckingham VA		10	3,663
Buckingham VA		15	11,396
Buckingham VA		25	2,087
Campbell VA		15	21,892

County	Voting District	District	Population
Campbell VA		19	32,950
Carroll VA		22	10,045
Carroll VA		38	19,997
Chesapeake City VA		5	100,093
Chesapeake City VA		7	9,048
Chesapeake City VA		14	104,067
Chesapeake City VA		18	9,001
Chesterfield VA		10	20,281
Chesterfield VA		11	96,670
Chesterfield VA		16	52,282
Chesterfield VA		23	147,003
Clarke VA		27	2,630
Clarke VA		33	11,404
Covington City VA		21	5,828
Covington City VA		24	133
Craig VA		21	4,426
Craig VA		22	764
Culpeper VA		17	37,050
Culpeper VA		26	9,405
Culpeper VA		27	234
Culpeper VA		28	0
Cumberland VA		10	4,071
Cumberland VA		15	5,981
Dinwiddie VA		11	15,366
Dinwiddie VA		16	12,635
Essex VA		3	37
Essex VA		4	11,114
Fairfax City VA		34	3,691
Fairfax City VA		37	10,451
Fairfax City VA		39	8,423
Fairfax VA		13	175,108
Fairfax VA		29	82,425
Fairfax VA		30	2,206
Fairfax VA		31	140,261
Fairfax VA		32	88,819
Fairfax VA		34	200,071
Fairfax VA		35	96,085
Fairfax VA		37	105,147
Fairfax VA		39	191,604
Fauquier VA		17	45,333
Fauquier VA		27	10,817
Fauquier VA		33	9,053
Floyd VA		20	67
Floyd VA		22	15,212
Franklin City VA		14	3,011
Franklin City VA		18	5,571
Franklin VA		19	840
Franklin VA		20	55,030
Franklin VA		22	289

County	Voting District	District	Population
Giles VA		22	12,341
Giles VA		38	4,945
Goochland VA		10	20,523
Goochland VA		12	1,194
Greene VA		25	15,420
Greene VA		26	2,983
Halifax VA		15	27,765
Halifax VA		19	8,476
Hampton City VA		1	16,838
Hampton City VA		2	114,610
Hampton City VA		3	5,988
Hanover VA		4	76,451
Hanover VA		9	11,710
Hanover VA		10	11,702
Hanover VA		12	0
Henrico VA		9	116,775
Henrico VA		10	18,904
Henrico VA		12	171,256
Henrico VA		23	0
Isle of Wight VA		1	18,951
Isle of Wight VA		14	7,043
Isle of Wight VA		18	9,276
James City VA		1	13,136
James City VA		3	53,873
King and Queen VA		3	3,325
King and Queen VA		4	3,620
King George VA		4	23,582
King George VA		28	2
King William VA		3	4,246
King William VA		4	11,689
Lancaster VA		3	9,313
Lancaster VA		6	2,078
Loudoun VA		29	35,452
Loudoun VA		32	107,864
Loudoun VA		33	168,995
Louisa VA		10	33,139
Louisa VA		25	14
Lunenburg VA		11	8,045
Lunenburg VA		15	4,869
Lynchburg City VA		15	33,513
Lynchburg City VA		19	16,193
Lynchburg City VA		24	25,862
Madison VA		25	0
Madison VA		26	13,308
Madison VA		27	0
Manassas City VA		17	5,003
Manassas City VA		29	0
Manassas City VA		37	32,818
Mecklenburg VA		11	11,981

County	Voting District	District	Population
Mecklenburg VA		15	20,746
Middlesex VA		3	8,585
Middlesex VA		6	2,374
Nelson VA		15	2,230
Nelson VA		24	3,461
Nelson VA		25	9,329
New Kent VA		3	8,207
New Kent VA		4	10,222
Newport News City VA		1	137,773
Newport News City VA		2	42,946
Norfolk City VA		5	100,658
Norfolk City VA		6	139,114
Norfolk City VA		8	3,031
Northumberland VA		3	7,051
Northumberland VA		4	4,513
Northumberland VA		6	766
Nottoway VA		11	14,241
Nottoway VA		15	1,612
Orange VA		10	1,978
Orange VA		17	16,363
Orange VA		25	3,866
Orange VA		26	11,274
Page VA		26	14,841
Page VA		27	9,201
Patrick VA		20	5,204
Patrick VA		22	13,286
Pittsylvania VA		19	62,026
Pittsylvania VA		20	1,480
Portsmouth City VA		2	15,770
Portsmouth City VA		14	8,157
Portsmouth City VA		18	71,608
Powhatan VA		10	27,265
Powhatan VA		11	781
Prince George VA		11	16,160
Prince George VA		16	19,565
Prince William VA		13	21,486
Prince William VA		17	49,784
Prince William VA		29	84,341
Prince William VA		33	7,114
Prince William VA		36	199,991
Prince William VA		37	39,286
Pulaski VA		22	27,748
Pulaski VA		38	7,124
Rappahannock VA		26	1,304
Rappahannock VA		27	6,069
Richmond City VA		9	63,202
Richmond City VA		12	24,576
Richmond City VA		16	61,348
Richmond City VA		23	55,088

County	Voting District	District	Population
Roanoke City VA		20	16,556
Roanoke City VA		21	80,476
Roanoke VA		20	41,707
Roanoke VA		21	43,197
Roanoke VA		22	7,472
Rockingham VA		25	627
Rockingham VA		26	75,687
Russell VA		38	6,227
Russell VA		40	22,670
Salem City VA		21	22,817
Salem City VA		22	1,985
Shenandoah VA		26	9,361
Shenandoah VA		27	32,632
Southampton VA		14	5,647
Southampton VA		18	12,923
Spotsylvania VA		10	23,857
Spotsylvania VA		17	4,910
Spotsylvania VA		28	93,630
Stafford VA		17	44,836
Stafford VA		28	84,125
Suffolk City VA		1	14,980
Suffolk City VA		14	21,627
Suffolk City VA		18	47,978
Surry VA		1	0
Surry VA		18	7,058
Virginia Beach City VA		6	0
Virginia Beach City VA		7	193,352
Virginia Beach City VA		8	193,130
Virginia Beach City VA		14	51,512
Warren VA		27	34,552
Warren VA		33	3,023
Washington VA		38	20,662
Washington VA		40	34,214
Waynesboro City VA		24	623
Waynesboro City VA		25	20,383
Williamsburg City VA		1	32
Williamsburg City VA		3	14,036
York VA		1	568
York VA		2	26,867
York VA		3	38,029
<i>Split VTDs:</i>			
Albemarle VA	Keswick	10	1,128
Albemarle VA	Keswick	25	834
Albemarle VA	Monticello	10	913
Albemarle VA	Monticello	25	1,556
Albemarle VA	Scottsville	10	997
Albemarle VA	Scottsville	25	1,435
Albemarle VA	Stone Robinson	10	2,802

County	Voting District	District	Population
Albemarle VA	Stone Robinson	25	814
Alexandria City VA	Fire Department Headquarte	30	4,632
Alexandria City VA	Fire Department Headquarte	35	462
Alexandria City VA	Ladley Senior Building	30	1,254
Alexandria City VA	Ladley Senior Building	35	1,479
Alexandria City VA	Maury School	30	808
Alexandria City VA	Maury School	35	2,794
Alexandria City VA	Nova Arts Center	30	365
Alexandria City VA	Nova Arts Center	35	6,106
Alleghany VA	Dolly Ann	21	287
Alleghany VA	Dolly Ann	24	1,013
Alleghany VA	Humpback Bridge	21	950
Alleghany VA	Humpback Bridge	24	99
Alleghany VA	Low Moor	21	152
Alleghany VA	Low Moor	24	1,146
Amelia VA	Number One	11	200
Amelia VA	Number One	15	2,401
Amelia VA	Number Three	11	2,331
Amelia VA	Number Three	15	7
Amelia VA	Number Two	10	833
Amelia VA	Number Two	11	1,833
Amherst VA	Courthouse-2	15	917
Amherst VA	Courthouse-2	24	3,813
Amherst VA	Lonco	15	1,865
Amherst VA	Lonco	24	0
Amherst VA	Monroe	15	296
Amherst VA	Monroe	24	1,677
Amherst VA	New Glasgow	15	2,397
Amherst VA	New Glasgow	24	541
Arlington VA	Ballston	30	776
Arlington VA	Ballston	31	1,781
Arlington VA	Buckingham	30	6,225
Arlington VA	Buckingham	31	201
Arlington VA	Glen Carlyn	30	1,866
Arlington VA	Glen Carlyn	31	885
Arlington VA	Thrifton	30	1,334
Arlington VA	Thrifton	31	2,168
Arlington VA	Woodlawn	30	0
Arlington VA	Woodlawn	31	5,228
Augusta VA	Fishersville	24	4,389
Augusta VA	Fishersville	25	422
Augusta VA	Fort Defiance	24	1,273
Augusta VA	Fort Defiance	26	2,703
Augusta VA	Lyndhurst	24	2,164
Augusta VA	Lyndhurst	25	331
Augusta VA	Mount Solon	24	511
Augusta VA	Mount Solon	26	1,599
Augusta VA	New Hope	24	141
Augusta VA	New Hope	25	1,354

County	Voting District	District	Population
Augusta VA	New Hope	26	1,128
Augusta VA	North River	24	563
Augusta VA	North River	26	996
Augusta VA	Sherando	24	2,533
Augusta VA	Sherando	25	0
Augusta VA	Verona	24	5,353
Augusta VA	Verona	26	0
Augusta VA	Weyers Cave	25	594
Augusta VA	Weyers Cave	26	3,254
Bedford VA	Chamblissburg First Aid Blc	19	167
Bedford VA	Chamblissburg First Aid Blc	20	1,303
Bedford VA	Goode Rescue Squad	19	1,117
Bedford VA	Goode Rescue Squad	24	1,509
Bedford VA	Goodview Elem School	20	3,913
Bedford VA	Goodview Elem School	21	2,278
Bedford VA	Knights Of Columbus Bldg	19	1,257
Bedford VA	Knights Of Columbus Bldg	24	2,114
Bedford VA	Liberty High School	19	1,144
Bedford VA	Liberty High School	24	1,846
Bedford VA	Moneta Elem School	19	3,601
Bedford VA	Moneta Elem School	20	1,229
Bedford VA	Montvale Elem School	21	1,969
Bedford VA	Montvale Elem School	24	568
Bedford VA	Pleasant View	19	177
Bedford VA	Pleasant View	24	254
Bedford VA	Saunders Grove Brethren Cl	19	496
Bedford VA	Saunders Grove Brethren Cl	21	0
Bedford VA	Saunders Grove Brethren Cl	24	10
Bedford VA	Shady Grove Baptist Church	19	5
Bedford VA	Shady Grove Baptist Church	21	1,828
Bedford VA	Shady Grove Baptist Church	24	1,153
Bedford VA	Staunton River High School	19	2,312
Bedford VA	Staunton River High School	20	263
Bedford VA	Thaxton Elem School	19	173
Bedford VA	Thaxton Elem School	24	2,435
Botetourt VA	Buchanan	21	1,042
Botetourt VA	Buchanan	24	1,529
Botetourt VA	Eagle Rock	21	787
Botetourt VA	Eagle Rock	24	504
Botetourt VA	Springwood	21	875
Botetourt VA	Springwood	24	526
Buchanan VA	Blackey	38	655
Buchanan VA	Blackey	40	251
Buchanan VA	Hurley	38	467
Buchanan VA	Hurley	40	2,040
Buchanan VA	Oakwood	38	0
Buchanan VA	Oakwood	40	1,635
Buchanan VA	Slate	38	1,082
Buchanan VA	Slate	40	706

County	Voting District	District	Population
Buchanan VA	Whitewood	38	1,918
Buchanan VA	Whitewood	40	111
Buckingham VA	Glenmore	15	235
Buckingham VA	Glenmore	25	1,188
Buckingham VA	Gold Hill	10	69
Buckingham VA	Gold Hill	15	1,135
Buckingham VA	Slate River	10	1,321
Buckingham VA	Slate River	15	663
Buckingham VA	Slate River	25	899
Campbell VA	Airport	15	1,833
Campbell VA	Airport	19	543
Campbell VA	Court House	15	3,211
Campbell VA	Court House	19	1,578
Campbell VA	Gladys	15	1,034
Campbell VA	Gladys	19	2,104
Campbell VA	Spring Hill	15	2,431
Campbell VA	Spring Hill	19	1,584
Carroll VA	Hillsville B	22	2,490
Carroll VA	Hillsville B	38	451
Carroll VA	Hillsville C	22	710
Carroll VA	Hillsville C	38	2,871
Carroll VA	St Paul	22	978
Carroll VA	St Paul	38	1,118
Carroll VA	Sylvatus	22	636
Carroll VA	Sylvatus	38	702
Chesapeake City VA	Oak Grove	5	1,665
Chesapeake City VA	Oak Grove	14	5,735
Chesapeake City VA	Silverwood	14	4,285
Chesapeake City VA	Silverwood	18	89
Chesapeake City VA	Sunray Ii	5	1,291
Chesapeake City VA	Sunray Ii	14	32
Chesterfield VA	Beach	11	1,679
Chesterfield VA	Beach	23	0
Chesterfield VA	Black Heath	10	2,590
Chesterfield VA	Black Heath	23	0
Chesterfield VA	Evergreen	10	2,713
Chesterfield VA	Evergreen	23	4,519
Chesterfield VA	Genito	11	1,036
Chesterfield VA	Genito	23	6,863
Chesterfield VA	Midlothian	10	7,231
Chesterfield VA	Midlothian	11	6
Chesterfield VA	Midlothian	23	1,226
Chesterfield VA	Robious	10	2,744
Chesterfield VA	Robious	23	2,534
Chesterfield VA	S. Manchester	11	1,646
Chesterfield VA	S. Manchester	23	2,868
Chesterfield VA	Skinquarter	10	0
Chesterfield VA	Skinquarter	11	6,195
Clarke VA	Russell	27	1,263

County	Voting District	District	Population
Clarke VA	Russell	33	1,299
Clarke VA	White Post	27	1,367
Clarke VA	White Post	33	1,249
Covington City VA	Precinct 1-1	21	1,156
Covington City VA	Precinct 1-1	24	133
Craig VA	Givens And Reynolds Store	21	0
Craig VA	Givens And Reynolds Store	22	612
Craig VA	McGuire's Store	21	204
Craig VA	McGuire's Store	22	2
Culpeper VA	Cardova	17	2,577
Culpeper VA	Cardova	26	354
Culpeper VA	Eggbornsville	17	2,667
Culpeper VA	Eggbornsville	26	96
Culpeper VA	Eggbornsville	27	0
Culpeper VA	Eldorado	17	644
Culpeper VA	Eldorado	26	1,722
Culpeper VA	Jeffersonton	17	4,744
Culpeper VA	Jeffersonton	27	234
Culpeper VA	Mitchells	17	152
Culpeper VA	Mitchells	26	1,913
Culpeper VA	Pearl Sample	17	2,131
Culpeper VA	Pearl Sample	26	1,339
Culpeper VA	Richardsville	17	874
Culpeper VA	Richardsville	28	0
Cumberland VA	Precinct 2	10	1,784
Cumberland VA	Precinct 2	15	376
Cumberland VA	Precinct 3	10	375
Cumberland VA	Precinct 3	15	1,619
Dinwiddie VA	New Hope	11	256
Dinwiddie VA	New Hope	16	4,693
Essex VA	South	3	37
Essex VA	South	4	2,444
Fairfax City VA	Five	34	2,650
Fairfax City VA	Five	37	0
Fairfax City VA	Five	39	622
Fairfax City VA	Four	37	523
Fairfax City VA	Four	39	2,953
Fairfax City VA	Two	34	1,041
Fairfax City VA	Two	37	2,462
Fairfax VA	Alban	13	2,247
Fairfax VA	Alban	39	0
Fairfax VA	Bonnie Brae	37	1,587
Fairfax VA	Bonnie Brae	39	1,791
Fairfax VA	Cameron Glen	32	3,960
Fairfax VA	Cameron Glen	34	876
Fairfax VA	Centerpointe	29	694
Fairfax VA	Centerpointe	34	6,368
Fairfax VA	Columbia	31	566
Fairfax VA	Columbia	39	5,936

County	Voting District	District	Population
Fairfax VA	Dogwood	32	1,304
Fairfax VA	Dogwood	34	6,354
Fairfax VA	Edsall	35	1,431
Fairfax VA	Edsall	39	1,420
Fairfax VA	Forestville	32	2,865
Fairfax VA	Forestville	34	1,369
Fairfax VA	Fountainhead	13	3,413
Fairfax VA	Fountainhead	37	1,451
Fairfax VA	Fox Mill	32	264
Fairfax VA	Fox Mill	34	5,798
Fairfax VA	Franklin	29	4,461
Fairfax VA	Franklin	32	297
Fairfax VA	Garfield	13	4
Fairfax VA	Garfield	39	6,209
Fairfax VA	Glen Forest	30	2,206
Fairfax VA	Glen Forest	31	1,775
Fairfax VA	Glen Forest	35	0
Fairfax VA	Great Falls	32	1,478
Fairfax VA	Great Falls	34	1,047
Fairfax VA	Greenbriar East	29	2,720
Fairfax VA	Greenbriar East	34	3,502
Fairfax VA	Groveton	13	13,574
Fairfax VA	Groveton	35	585
Fairfax VA	Hunt	13	2,545
Fairfax VA	Hunt	39	2,870
Fairfax VA	Kilmer	31	2,821
Fairfax VA	Kilmer	34	3,148
Fairfax VA	Kinross	29	2,278
Fairfax VA	Kinross	32	850
Fairfax VA	Kinross	34	3,186
Fairfax VA	Lane	13	3,357
Fairfax VA	Lane	35	1,965
Fairfax VA	Laurel	37	605
Fairfax VA	Laurel	39	5,006
Fairfax VA	Lees Corner	29	3,068
Fairfax VA	Lees Corner	34	1,231
Fairfax VA	Lees Corner West	29	4,641
Fairfax VA	Lees Corner West	34	999
Fairfax VA	Magarity	31	7,185
Fairfax VA	Magarity	34	0
Fairfax VA	Merrifield	31	4,764
Fairfax VA	Merrifield	34	2,409
Fairfax VA	Oak Marr	34	5,079
Fairfax VA	Oak Marr	37	7
Fairfax VA	Old Mill	29	2,743
Fairfax VA	Old Mill	37	1,537
Fairfax VA	Penderbrook	34	4,563
Fairfax VA	Penderbrook	37	753
Fairfax VA	Pioneer	13	4,947

County	Voting District	District	Population
Fairfax VA	Pioneer	35	4,158
Fairfax VA	Pioneer	39	0
Fairfax VA	Poe	35	1,275
Fairfax VA	Poe	39	2,964
Fairfax VA	Robinson	37	1,100
Fairfax VA	Robinson	39	5,204
Fairfax VA	Saint Albans	31	3,423
Fairfax VA	Saint Albans	39	288
Fairfax VA	Saratoga	13	5,869
Fairfax VA	Saratoga	39	1,876
Fairfax VA	Seneca	32	4,216
Fairfax VA	Seneca	34	231
Fairfax VA	Stenwood	31	484
Fairfax VA	Stenwood	34	1,083
Fairfax VA	Woodburn	31	1,646
Fairfax VA	Woodburn	39	1,612
Fairfax VA	Woodson	37	4,956
Fairfax VA	Woodson	39	2,358
Fauquier VA	Broad Run	17	80
Fauquier VA	Broad Run	27	1,048
Fauquier VA	Broad Run	33	1,382
Fauquier VA	Courthouse	17	2,973
Fauquier VA	Courthouse	27	1,559
Fauquier VA	Leeds	27	1,280
Fauquier VA	Leeds	33	1,858
Fauquier VA	Marshall	27	1,286
Fauquier VA	Marshall	33	2,579
Fauquier VA	Warrenton	17	3,987
Fauquier VA	Warrenton	27	0
Fauquier VA	Waterloo	17	1,873
Fauquier VA	Waterloo	27	3,418
Floyd VA	Locust Grove	20	67
Floyd VA	Locust Grove	22	2,835
Franklin VA	Bowmans	20	1,378
Franklin VA	Bowmans	22	3
Franklin VA	Callaway	20	2,569
Franklin VA	Callaway	22	0
Franklin VA	Endicott	20	1,378
Franklin VA	Endicott	22	286
Franklin VA	Penhook	19	17
Franklin VA	Penhook	20	1,952
Franklin VA	Scruggs	19	823
Franklin VA	Scruggs	20	3,865
Giles VA	Narrows	22	1,068
Giles VA	Narrows	38	2,538
Giles VA	Staffordsville	22	655
Giles VA	Staffordsville	38	113
Giles VA	White Gate	22	17
Giles VA	White Gate	38	572

County	Voting District	District	Population
Goochland VA	Centerville	10	3,757
Goochland VA	Centerville	12	0
Goochland VA	Manakin	10	3,547
Goochland VA	Manakin	12	1,194
Greene VA	Ruckersville	25	6,953
Greene VA	Ruckersville	26	50
Greene VA	Stanardsville	25	2,808
Greene VA	Stanardsville	26	2,933
Halifax VA	Black Walnut	15	1,738
Halifax VA	Black Walnut	19	11
Halifax VA	Childrey	15	1,710
Halifax VA	Childrey	19	0
Halifax VA	Courthouse	15	1,933
Halifax VA	Courthouse	19	300
Halifax VA	Mt. Carmel	15	167
Halifax VA	Mt. Carmel	19	2,117
Halifax VA	Sinai	15	899
Halifax VA	Sinai	19	1,757
Halifax VA	Union	15	211
Halifax VA	Union	19	480
Hampton City VA	Forrest	1	3,904
Hampton City VA	Forrest	2	191
Hanover VA	Beaverdam	4	1,963
Hanover VA	Beaverdam	10	2,182
Hanover VA	Farrington	4	722
Hanover VA	Farrington	10	2,271
Hanover VA	Farrington	12	0
Hanover VA	Montpelier	4	946
Hanover VA	Montpelier	10	4,463
Hanover VA	Wilmington Parish	4	2,282
Hanover VA	Wilmington Parish	9	936
Henrico VA	Hermitage	9	2,562
Henrico VA	Hermitage	12	3,312
Henrico VA	Mooreland	10	0
Henrico VA	Mooreland	12	1,955
Henrico VA	Staples Mill	9	3,445
Henrico VA	Staples Mill	12	1,580
Henrico VA	Tuckahoe	12	4,324
Henrico VA	Tuckahoe	23	0
Isle of Wight VA	Windsor	14	2,249
Isle of Wight VA	Windsor	18	1,050
James City VA	Jamestown A	1	1,480
James City VA	Jamestown A	3	3,341
James City VA	Jamestown B	1	2,665
James City VA	Jamestown B	3	2,847
James City VA	Roberts C Part 1	1	790
James City VA	Roberts C Part 1	3	0
King and Queen VA	Courthouse-2	3	583
King and Queen VA	Courthouse-2	4	689

County	Voting District	District	Population
King George VA	Passapatanzy	4	2,299
King George VA	Passapatanzy	28	2
King William VA	Courthouse	3	29
King William VA	Courthouse	4	2,243
Lancaster VA	Precinct 3-2	3	435
Lancaster VA	Precinct 3-2	6	299
Lancaster VA	Precinct 4-1	3	2,619
Lancaster VA	Precinct 4-1	6	133
Lancaster VA	Precinct 5-1	3	1,780
Lancaster VA	Precinct 5-1	6	142
Loudoun VA	Aldie	29	0
Loudoun VA	Aldie	33	1,232
Loudoun VA	Ashburn Farm	32	3,198
Loudoun VA	Ashburn Farm	33	3,238
Loudoun VA	Belmont Ridge	32	0
Loudoun VA	Belmont Ridge	33	7,092
Loudoun VA	Briar Woods	29	0
Loudoun VA	Briar Woods	33	5,381
Loudoun VA	Carter	29	1,000
Loudoun VA	Carter	32	0
Loudoun VA	Carter	33	4,771
Loudoun VA	Cedar Lane	32	1,321
Loudoun VA	Cedar Lane	33	2,952
Loudoun VA	Dulles South	29	6,338
Loudoun VA	Dulles South	32	2
Loudoun VA	Eagle Ridge	32	0
Loudoun VA	Eagle Ridge	33	6,191
Loudoun VA	Legacy	29	10
Loudoun VA	Legacy	33	4,302
Loudoun VA	Mill Run	32	1,808
Loudoun VA	Mill Run	33	3,094
Loudoun VA	Pinebrook	29	2,300
Loudoun VA	Pinebrook	33	2,424
Loudoun VA	Russell Branch	32	3,293
Loudoun VA	Russell Branch	33	1,104
Loudoun VA	Selden's Landing	32	3,804
Loudoun VA	Selden's Landing	33	3,450
Louisa VA	Mechanicsville	10	2,832
Louisa VA	Mechanicsville	25	14
Lunenburg VA	Flat Rock	11	264
Lunenburg VA	Flat Rock	15	272
Lunenburg VA	Meherrin Fire Dept	11	21
Lunenburg VA	Meherrin Fire Dept	15	722
Lunenburg VA	Peoples Community Center	11	932
Lunenburg VA	Peoples Community Center	15	0
Lunenburg VA	Plymouth	11	760
Lunenburg VA	Plymouth	15	391
Lunenburg VA	Victoria Public Library	11	1,570
Lunenburg VA	Victoria Public Library	15	852

County	Voting District	District	Population
Lynchburg City VA	First Ward Fifth Precinct	15	486
Lynchburg City VA	First Ward Fifth Precinct	24	1,614
Lynchburg City VA	Fourth Ward First Precinct	19	6,017
Lynchburg City VA	Fourth Ward First Precinct	24	0
Lynchburg City VA	Fourth Ward Fourth Precinct	15	256
Lynchburg City VA	Fourth Ward Fourth Precinct	24	4,415
Lynchburg City VA	Fourth Ward Second Precinct	19	2,214
Lynchburg City VA	Fourth Ward Second Precinct	24	165
Lynchburg City VA	Fourth Ward Third Precinct	15	3,437
Lynchburg City VA	Fourth Ward Third Precinct	19	0
Lynchburg City VA	Fourth Ward Third Precinct	24	3,287
Lynchburg City VA	Second Ward First Precinct	15	7,596
Lynchburg City VA	Second Ward First Precinct	24	0
Lynchburg City VA	Third Ward Fourth Precinct	15	6,335
Lynchburg City VA	Third Ward Fourth Precinct	19	2,772
Lynchburg City VA	Third Ward Third Precinct	15	2,122
Lynchburg City VA	Third Ward Third Precinct	19	865
Madison VA	Etlan	26	697
Madison VA	Etlan	27	0
Madison VA	Rochelle	25	0
Madison VA	Rochelle	26	1,137
Manassas City VA	Dean	17	5,003
Manassas City VA	Dean	29	0
Manassas City VA	Dean	37	1,960
Mecklenburg VA	Baskerville	11	0
Mecklenburg VA	Baskerville	15	2,358
Mecklenburg VA	Lake Gaston	11	73
Mecklenburg VA	Lake Gaston	15	721
Mecklenburg VA	Park View Middle School	11	336
Mecklenburg VA	Park View Middle School	15	61
Mecklenburg VA	Smith Crossroads	11	422
Mecklenburg VA	Smith Crossroads	15	78
Mecklenburg VA	Union Level	11	46
Mecklenburg VA	Union Level	15	1,507
Mecklenburg VA	Wright's Store	11	40
Mecklenburg VA	Wright's Store	15	923
Nelson VA	Lovingston	24	2
Nelson VA	Lovingston	25	1,456
Nelson VA	Nellysford	24	655
Nelson VA	Nellysford	25	1,355
Nelson VA	Rockfish	24	0
Nelson VA	Rockfish	25	2,962
Nelson VA	Roseland	15	0
Nelson VA	Roseland	24	2,560
Nelson VA	Roseland	25	0
Nelson VA	Schuyler	15	28
Nelson VA	Schuyler	25	1,333
Nelson VA	Shipman	15	1,713
Nelson VA	Shipman	24	0

County	Voting District	District	Population
Nelson VA	Shipman	25	1,082
New Kent VA	Cumberland	3	1,672
New Kent VA	Cumberland	4	33
New Kent VA	Providence Forge	3	3,395
New Kent VA	Providence Forge	4	84
Newport News City VA	Deer Park	1	6,304
Newport News City VA	Deer Park	2	1,726
Newport News City VA	Downtown	1	1,036
Newport News City VA	Downtown	2	1,142
Newport News City VA	Dunbar	1	48
Newport News City VA	Dunbar	2	2,111
Newport News City VA	Watkins	1	4,483
Newport News City VA	Watkins	2	1,098
Norfolk City VA	Ghent Square	5	369
Norfolk City VA	Ghent Square	6	1,309
Norfolk City VA	Willard	5	2,167
Norfolk City VA	Willard	6	674
Northumberland VA	2a	3	565
Northumberland VA	2a	4	1,884
Northumberland VA	4a	3	2,065
Northumberland VA	4a	6	571
Northumberland VA	5a	3	2,008
Northumberland VA	5a	6	195
Nottoway VA	Precinct 1-1	11	1,371
Nottoway VA	Precinct 1-1	15	1,612
Orange VA	Four West	10	458
Orange VA	Four West	17	2,836
Orange VA	One East	10	355
Orange VA	One East	25	1,141
Orange VA	One West	25	2,725
Orange VA	One West	26	886
Orange VA	Two East	10	262
Orange VA	Two East	26	2,468
Orange VA	Two West	10	903
Orange VA	Two West	25	0
Orange VA	Two West	26	1,820
Page VA	East Luray	26	0
Page VA	East Luray	27	4,555
Page VA	Marksville	26	4,933
Page VA	Marksville	27	21
Page VA	Newport	26	4,859
Page VA	Newport	27	64
Page VA	West Luray	26	227
Page VA	West Luray	27	4,561
Patrick VA	Elamsville	20	651
Patrick VA	Elamsville	22	735
Patrick VA	Liberty	20	1,251
Patrick VA	Liberty	22	373
Patrick VA	Patrick Springs	20	647

County	Voting District	District	Population
Patrick VA	Patrick Springs	22	1,048
Patrick VA	Russell Creek	20	292
Patrick VA	Russell Creek	22	893
Patrick VA	Woolwine	20	0
Patrick VA	Woolwine	22	1,386
Pittsylvania VA	Bachelors Hall	19	2,221
Pittsylvania VA	Bachelors Hall	20	1
Pittsylvania VA	Brosville	19	540
Pittsylvania VA	Brosville	20	1,479
Portsmouth City VA	Thirty Eight	2	6,155
Portsmouth City VA	Thirty Eight	18	3
Powhatan VA	Graceland	10	2,243
Powhatan VA	Graceland	11	781
Prince William VA	Alvey	29	6,618
Prince William VA	Alvey	33	539
Prince William VA	Belmont	13	2,763
Prince William VA	Belmont	36	3,416
Prince William VA	Benton	36	3,859
Prince William VA	Benton	37	794
Prince William VA	Bristow Run	17	4,638
Prince William VA	Bristow Run	29	1,557
Prince William VA	Buckland Mills	17	1,839
Prince William VA	Buckland Mills	29	7
Prince William VA	Buckland Mills	33	5,202
Prince William VA	Cedar Point	17	3,519
Prince William VA	Cedar Point	29	3,026
Prince William VA	Ellis	17	3
Prince William VA	Ellis	29	3,276
Prince William VA	Evergreen	29	2,119
Prince William VA	Evergreen	33	1,373
Prince William VA	Forest Park	17	28
Prince William VA	Forest Park	36	3,674
Prince William VA	Glenkirk	17	3,652
Prince William VA	Glenkirk	29	0
Prince William VA	Kilby	13	1,292
Prince William VA	Kilby	36	3,390
Prince William VA	King	36	5,122
Prince William VA	King	37	186
Prince William VA	Limestone	17	4,491
Prince William VA	Limestone	29	5
Prince William VA	Lynn	13	14
Prince William VA	Lynn	36	6,616
Prince William VA	Occoquan	13	2,637
Prince William VA	Occoquan	36	5,245
Prince William VA	Park	17	2,661
Prince William VA	Park	36	26
Prince William VA	Penn	36	2
Prince William VA	Penn	37	3,141
Prince William VA	Stonewall	29	5,826

County	Voting District	District	Population
Prince William VA	Stonewall	37	787
Prince William VA	Swans Creek	17	3
Prince William VA	Swans Creek	36	5,105
Prince William VA	Victory	17	0
Prince William VA	Victory	29	11,097
Prince William VA	Westgate	29	5,890
Prince William VA	Westgate	37	1,418
Prince William VA	Woodbine	17	2,387
Prince William VA	Woodbine	36	171
Prince William VA	Woodbine	37	583
Pulaski VA	Draper	22	1,308
Pulaski VA	Draper	38	808
Pulaski VA	Robinson	22	478
Pulaski VA	Robinson	38	6,124
Pulaski VA	Walker	22	1,183
Pulaski VA	Walker	38	192
Rappahannock VA	Scrabble	26	1,124
Rappahannock VA	Scrabble	27	479
Rappahannock VA	Sperryville	26	180
Rappahannock VA	Sperryville	27	1,170
Richmond City VA	104	9	2,241
Richmond City VA	104	12	111
Richmond City VA	106	9	1,570
Richmond City VA	106	12	808
Richmond City VA	106	23	0
Richmond City VA	307	9	1,663
Richmond City VA	307	12	498
Roanoke City VA	Highland No. 2	20	0
Roanoke City VA	Highland No. 2	21	3,095
Roanoke City VA	Jefferson No. 2	20	1,625
Roanoke City VA	Jefferson No. 2	21	357
Roanoke City VA	Jefferson-Riverdale	20	2,063
Roanoke City VA	Jefferson-Riverdale	21	2,165
Roanoke City VA	Lee-Hi	20	70
Roanoke City VA	Lee-Hi	21	3,398
Roanoke City VA	Raleigh Court No. 3	20	57
Roanoke City VA	Raleigh Court No. 3	21	1,912
Roanoke City VA	Raleigh Court No. 4	20	486
Roanoke City VA	Raleigh Court No. 4	21	986
Roanoke City VA	Raleigh Court No. 5	20	362
Roanoke City VA	Raleigh Court No. 5	21	893
Roanoke VA	Bent Mountain	20	0
Roanoke VA	Bent Mountain	22	840
Roanoke VA	Green Hill	21	2
Roanoke VA	Green Hill	22	5,149
Roanoke VA	Lindenwood	20	2,574
Roanoke VA	Lindenwood	21	2,105
Roanoke VA	Oak Grove	20	2,494
Roanoke VA	Oak Grove	21	1,468

County	Voting District	District	Population
Roanoke VA	Poages Mill	20	2,323
Roanoke VA	Poages Mill	22	1,483
Roanoke VA	South Vinton	20	3,248
Roanoke VA	South Vinton	21	1,204
Rockingham VA	Grottoes	25	137
Rockingham VA	Grottoes	26	2,523
Rockingham VA	McGaheysville	25	40
Rockingham VA	McGaheysville	26	2,668
Rockingham VA	Port Republic	25	450
Rockingham VA	Port Republic	26	1,962
Russell VA	East Lebanon	38	131
Russell VA	East Lebanon	40	2,795
Russell VA	Honaker	38	963
Russell VA	Honaker	40	3,091
Russell VA	Swords Creek	38	2,709
Russell VA	Swords Creek	40	84
Salem City VA	Beverly Heights	21	70
Salem City VA	Beverly Heights	22	1,320
Salem City VA	South Side Hills	21	2,522
Salem City VA	South Side Hills	22	665
Shenandoah VA	Conicville	26	1,299
Shenandoah VA	Conicville	27	1,838
Shenandoah VA	Fort Valley	26	0
Shenandoah VA	Fort Valley	27	1,390
Shenandoah VA	Mt. Jackson	26	1,436
Shenandoah VA	Mt. Jackson	27	1,864
Spotsylvania VA	Belmont	10	3,205
Spotsylvania VA	Belmont	17	13
Spotsylvania VA	Brock	10	0
Spotsylvania VA	Brock	17	2,596
Spotsylvania VA	Brock	28	1,484
Spotsylvania VA	Courthouse	10	2,052
Spotsylvania VA	Courthouse	28	1,285
Spotsylvania VA	Elys Ford	17	258
Spotsylvania VA	Elys Ford	28	2,566
Spotsylvania VA	Frazers Gate	10	61
Spotsylvania VA	Frazers Gate	28	5,276
Spotsylvania VA	Massaponax	10	528
Spotsylvania VA	Massaponax	28	3,991
Spotsylvania VA	Todd's Tavern	10	1,617
Spotsylvania VA	Todd's Tavern	17	371
Spotsylvania VA	Wilderness	17	1,672
Spotsylvania VA	Wilderness	28	1,424
Stafford VA	Aquia	17	7,171
Stafford VA	Aquia	28	1
Stafford VA	Brooke	17	0
Stafford VA	Brooke	28	7,268
Stafford VA	Hartwood	17	4,598
Stafford VA	Hartwood	28	1,587

County	Voting District	District	Population
Stafford VA	Stefaniga	17	1,104
Stafford VA	Stefaniga	28	3,846
Suffolk City VA	Elephants Fork/Westhaven	14	1,453
Suffolk City VA	Elephants Fork/Westhaven	18	1,871
Suffolk City VA	King's Fork	14	164
Suffolk City VA	King's Fork	18	8,338
Surry VA	Bacon's Castle	1	0
Surry VA	Bacon's Castle	18	1,443
Virginia Beach City VA	Aragona	7	27
Virginia Beach City VA	Aragona	8	7,253
Virginia Beach City VA	Bonney	7	2,754
Virginia Beach City VA	Bonney	8	688
Virginia Beach City VA	Brookwood	7	1,378
Virginia Beach City VA	Brookwood	8	3,433
Virginia Beach City VA	Chesapeake Beach	6	0
Virginia Beach City VA	Chesapeake Beach	8	8,310
Virginia Beach City VA	Corporate Landing	8	4,262
Virginia Beach City VA	Corporate Landing	14	2,349
Virginia Beach City VA	Malibu	7	0
Virginia Beach City VA	Malibu	8	4,747
Virginia Beach City VA	Pembroke	7	2,404
Virginia Beach City VA	Pembroke	8	3,601
Virginia Beach City VA	Plaza	7	2,846
Virginia Beach City VA	Plaza	8	2,739
Virginia Beach City VA	Shelbourne	7	0
Virginia Beach City VA	Shelbourne	8	5
Virginia Beach City VA	Shelbourne	14	3,651
Virginia Beach City VA	Strawbridge	7	0
Virginia Beach City VA	Strawbridge	8	8
Virginia Beach City VA	Strawbridge	14	5,123
Warren VA	East Shenandoah	27	2,575
Warren VA	East Shenandoah	33	3,023
Washington VA	East Abingdon	38	2,491
Washington VA	East Abingdon	40	3,129
Washington VA	Greendale	38	170
Washington VA	Greendale	40	4,524
Washington VA	Hayter's Gap	38	957
Washington VA	Hayter's Gap	40	166
Washington VA	Rhea Valley	38	4,501
Washington VA	Rhea Valley	40	55
Waynesboro City VA	Ward B	24	0
Waynesboro City VA	Ward B	25	4,619
Waynesboro City VA	Ward D	24	623
Waynesboro City VA	Ward D	25	5,163
Williamsburg City VA	Berkeley	1	32
Williamsburg City VA	Berkeley	3	4,353
York VA	Magruder	1	568
York VA	Magruder	3	5,515

Plan: Senate Alternative Plan 1

12/16/2016

Administrator:

12:04 p.m.

County	Voting District	District	Population
---------------	------------------------	-----------------	-------------------

Exhibit J20

Political Subdivisions Split Between Districts

Number of subdivisions split into more than one district:

County	58
Voting District	113

Number of times a subdivision is split into more than one district:

County	132
Voting District	117

Number of splits involving no population:

County	1
Voting District	9

County	Voting District	District	Population
<i>Split Counties:</i>			
Albemarle VA		57	37,010
Albemarle VA		58	61,960
Alexandria City VA		45	79,796
Alexandria City VA		46	50,855
Alexandria City VA		49	9,315
Amherst VA		23	4,731
Amherst VA		59	27,622
Arlington VA		47	79,439
Arlington VA		48	79,558
Arlington VA		49	48,630
Augusta VA		20	23,100
Augusta VA		25	39,340
Augusta VA		26	11,310
Bedford VA		19	64,874
Bedford VA		22	3,802
Botetourt VA		8	24,893
Botetourt VA		19	8,255
Buckingham VA		59	8,809
Buckingham VA		61	141
Buckingham VA		65	8,196
Carroll VA		5	28,899
Carroll VA		10	1,143
Chesapeake City VA		76	33,222
Chesapeake City VA		77	62,684
Chesapeake City VA		78	79,957
Chesapeake City VA		80	6,590
Chesapeake City VA		85	39,756
Chesterfield VA		27	80,774
Chesterfield VA		62	49,204
Chesterfield VA		63	13,302

County	Voting District	District	Population
Chesterfield VA		65	7,283
Chesterfield VA		66	62,698
Chesterfield VA		68	64,700
Chesterfield VA		69	4,994
Chesterfield VA		70	33,281
Cumberland VA		61	1,982
Cumberland VA		65	8,070
Danville City VA		14	27,748
Danville City VA		16	15,307
Dinwiddie VA		63	18,117
Dinwiddie VA		75	9,884
Fairfax VA		32	17,257
Fairfax VA		34	79,582
Fairfax VA		35	79,515
Fairfax VA		36	79,380
Fairfax VA		37	57,206
Fairfax VA		38	67,705
Fairfax VA		39	80,243
Fairfax VA		40	79,894
Fairfax VA		41	79,899
Fairfax VA		42	79,737
Fairfax VA		43	80,078
Fairfax VA		44	80,406
Fairfax VA		46	28,800
Fairfax VA		49	22,530
Fairfax VA		51	9,240
Fairfax VA		53	79,501
Fairfax VA		86	80,753
Fauquier VA		18	57,424
Fauquier VA		52	7,779
Franklin City VA		64	3,631
Franklin City VA		75	4,951
Franklin VA		9	41,069
Franklin VA		10	15,090
Frederick VA		24	32,617
Frederick VA		29	45,688
Hampton City VA		91	43,163
Hampton City VA		92	79,689
Hampton City VA		95	14,584
Hanover VA		55	71,200
Hanover VA		56	3,256
Hanover VA		60	9,106
Hanover VA		97	16,301
Henrico VA		56	55,469
Henrico VA		62	7,877
Henrico VA		68	4,736
Henrico VA		70	28,615
Henrico VA		71	5,221
Henrico VA		72	79,600

County	Voting District	District	Population
Henrico VA		73	55,378
Henrico VA		74	70,039
Henry VA		10	29,861
Henry VA		16	24,290
Hopewell City VA		62	15,215
Hopewell City VA		63	7,376
Isle of Wight VA		64	34,445
Isle of Wight VA		75	825
James City VA		93	20,694
James City VA		96	46,315
King and Queen VA		96	5,472
King and Queen VA		97	1,473
King George VA		28	7,670
King George VA		99	15,914
King William VA		55	9,446
King William VA		96	6,489
Loudoun VA		24	11,396
Loudoun VA		32	62,016
Loudoun VA		33	79,274
Loudoun VA		67	79,834
Loudoun VA		87	79,791
Lunenburg VA		61	8,470
Lunenburg VA		75	4,444
Middlesex VA		98	7,670
Middlesex VA		99	3,289
Montgomery VA		7	10,697
Montgomery VA		9	3,079
Montgomery VA		12	80,616
Newport News City VA		93	28,083
Newport News City VA		94	80,527
Newport News City VA		95	65,487
Newport News City VA		98	6,622
Norfolk City VA		79	41,702
Norfolk City VA		80	3,682
Norfolk City VA		83	33,008
Norfolk City VA		89	79,614
Norfolk City VA		90	50,313
Norfolk City VA		100	34,484
Orange VA		30	20,742
Orange VA		60	12,739
Pittsylvania VA		14	15,247
Pittsylvania VA		16	26,662
Pittsylvania VA		22	21,597
Portsmouth City VA		79	38,541
Portsmouth City VA		80	56,994
Prince George VA		62	7,392
Prince George VA		63	8,387
Prince George VA		64	19,946
Prince William VA		3	79,278

County	Voting District	District	Population
Prince William VA		13	79,884
Prince William VA		31	79,516
Prince William VA		50	28,083
Prince William VA		51	71,009
Prince William VA		52	64,232
Richmond City VA		68	10,797
Richmond City VA		69	74,392
Richmond City VA		70	17,486
Richmond City VA		71	75,101
Richmond City VA		73	24,139
Richmond City VA		74	2,299
Roanoke City VA		11	51,838
Roanoke City VA		17	45,194
Roanoke VA		8	18,604
Roanoke VA		9	35,072
Roanoke VA		11	27,966
Roanoke VA		17	10,734
Rockbridge VA		8	9,878
Rockbridge VA		25	6,228
Rockbridge VA		59	6,201
Rockingham VA		15	22,218
Rockingham VA		20	33,944
Rockingham VA		26	20,152
Russell VA		2	25,228
Russell VA		4	3,669
Shenandoah VA		15	34,211
Shenandoah VA		29	7,782
Smyth VA		4	3,434
Smyth VA		6	28,774
Southampton VA		64	6,110
Southampton VA		75	12,460
Spotsylvania VA		28	16,874
Spotsylvania VA		54	71,141
Spotsylvania VA		97	34,382
Stafford VA		28	30,879
Stafford VA		52	8,659
Stafford VA		54	9,385
Stafford VA		88	80,038
Suffolk City VA		64	7,112
Suffolk City VA		76	47,091
Suffolk City VA		77	16,943
Suffolk City VA		80	13,439
Surry VA		64	6,374
Surry VA		75	684
Sussex VA		64	1,644
Sussex VA		75	10,443
Virginia Beach City VA		21	79,888
Virginia Beach City VA		81	80,608
Virginia Beach City VA		82	79,813

County	Voting District	District	Population
Virginia Beach City VA		83	47,731
Virginia Beach City VA		84	80,258
Virginia Beach City VA		85	39,584
Virginia Beach City VA		90	30,112
Virginia Beach City VA		100	0
Warren VA		18	14,876
Warren VA		24	22,699
Wise VA		1	26,618
Wise VA		2	14,834
York VA		91	25,327
York VA		93	16,466
York VA		96	3,610
York VA		98	20,061

Split VTDs:

Amherst VA	Madison	23	4,731
Amherst VA	Madison	59	1,503
Arlington VA	Buckingham	47	4,215
Arlington VA	Buckingham	49	2,211
Botetourt VA	Cloverdale	8	4,238
Botetourt VA	Cloverdale	19	211
Buckingham VA	New Store	59	936
Buckingham VA	New Store	61	141
Chesapeake City VA	Georgetown	77	5,445
Chesapeake City VA	Georgetown	85	0
Chesterfield VA	Davis	68	941
Chesterfield VA	Davis	69	4,994
Chesterfield VA	Midlothian	27	7,245
Chesterfield VA	Midlothian	68	1,218
Chesterfield VA	Skinquarter	27	3,639
Chesterfield VA	Skinquarter	65	2,556
Danville City VA	Ward Ten	14	1,342
Danville City VA	Ward Ten	16	1,210
Dinwiddie VA	Dinwiddie	63	1,436
Dinwiddie VA	Dinwiddie	75	1,157
Dinwiddie VA	Edgehill	63	1,531
Dinwiddie VA	Edgehill	75	479
Dinwiddie VA	New Hope	63	3,482
Dinwiddie VA	New Hope	75	1,467
Dinwiddie VA	Rohoic	63	1,007
Dinwiddie VA	Rohoic	75	950
Fairfax VA	Alban	42	10
Fairfax VA	Alban	44	2,237
Fairfax VA	Baileys	46	4,071
Fairfax VA	Baileys	49	3,001
Fairfax VA	Bull Run	40	819
Fairfax VA	Bull Run	86	1,982
Fairfax VA	Burke	41	3,399
Fairfax VA	Burke	42	4,203

County	Voting District	District	Population
Fairfax VA	Colvin	35	1,227
Fairfax VA	Colvin	36	2,013
Fairfax VA	Deer Park	40	1,293
Fairfax VA	Deer Park	86	3,583
Fairfax VA	Fox Mill	53	707
Fairfax VA	Fox Mill	86	5,355
Fairfax VA	Herndon #1	32	4,477
Fairfax VA	Herndon #1	36	2,207
Fairfax VA	Lake Braddock	37	2,106
Fairfax VA	Lake Braddock	39	4,699
Fairfax VA	Laurel Hill	41	1,753
Fairfax VA	Laurel Hill	44	0
Fairfax VA	Laurel Hill	51	5,150
Fairfax VA	Lees Corner	53	3,109
Fairfax VA	Lees Corner	86	1,190
Fairfax VA	Nottoway	35	5,071
Fairfax VA	Nottoway	53	388
Fairfax VA	Penderbrook	37	753
Fairfax VA	Penderbrook	53	4,563
Fairfax VA	Pohick	41	1,650
Fairfax VA	Pohick	42	4,142
Fairfax VA	Seneca	32	2,735
Fairfax VA	Seneca	34	1,712
Fairfax VA	Terraset	36	4,306
Fairfax VA	Terraset	53	2,634
Fairfax VA	Woodburn	38	1,646
Fairfax VA	Woodburn	39	1,612
Fauquier VA	Morrisville	18	1,109
Fauquier VA	Morrisville	52	1,870
Franklin City VA	Precinct 2-1	64	894
Franklin City VA	Precinct 2-1	75	791
Franklin City VA	Precinct 6-1	64	1,411
Franklin City VA	Precinct 6-1	75	0
Franklin VA	Waldsboro	9	621
Franklin VA	Waldsboro	10	1,162
Hanover VA	Elmont	55	1,702
Hanover VA	Elmont	56	1,174
Hanover VA	Farrington	56	1,447
Hanover VA	Farrington	60	1,546
Hanover VA	Rockville	56	635
Hanover VA	Rockville	60	2,151
Henrico VA	Belmont	73	1,239
Henrico VA	Belmont	74	2,190
Henrico VA	Brookland	73	839
Henrico VA	Brookland	74	205
Henrico VA	Dorey	62	791
Henrico VA	Dorey	70	2,136
Henrico VA	Moody	73	950
Henrico VA	Moody	74	594

County	Voting District	District	Population
Henrico VA	Tuckahoe	68	2,781
Henrico VA	Tuckahoe	72	1,543
Henry VA	Collinsville Number 2	10	2,376
Henry VA	Collinsville Number 2	16	743
Hopewell City VA	Ward 7	62	2,085
Hopewell City VA	Ward 7	63	857
Isle of Wight VA	Camps Mill	64	259
Isle of Wight VA	Camps Mill	75	523
Isle of Wight VA	Carrsville	64	915
Isle of Wight VA	Carrsville	75	302
King George VA	James Monroe	28	1,349
King George VA	James Monroe	99	6,217
Loudoun VA	Claude Moore Park	32	5,627
Loudoun VA	Claude Moore Park	87	883
Loudoun VA	Middleburg	24	941
Loudoun VA	Middleburg	67	744
Loudoun VA	Tolbert	33	3,975
Loudoun VA	Tolbert	87	3,017
Lunenburg VA	Brown's Store	61	1,040
Lunenburg VA	Brown's Store	75	265
Lunenburg VA	Peoples Community Center	61	725
Lunenburg VA	Peoples Community Center	75	207
Lunenburg VA	Rosebud	61	557
Lunenburg VA	Rosebud	75	747
Lunenburg VA	Victoria Public Library	61	1,086
Lunenburg VA	Victoria Public Library	75	1,336
Montgomery VA	C-1	9	3,079
Montgomery VA	C-1	12	1,444
Montgomery VA	E-1	7	2,476
Montgomery VA	E-1	12	8,918
Newport News City VA	Deer Park	94	8,030
Newport News City VA	Deer Park	95	0
Newport News City VA	Denbigh	94	2,626
Newport News City VA	Denbigh	95	4,334
Newport News City VA	Epes	94	994
Newport News City VA	Epes	95	6,877
Newport News City VA	Jenkins	94	3,322
Newport News City VA	Jenkins	95	3,294
Newport News City VA	Lee Hall	93	1,925
Newport News City VA	Lee Hall	94	7,887
Newport News City VA	Palmer	94	2,252
Newport News City VA	Palmer	95	3,961
Newport News City VA	Reservoir	93	3,479
Newport News City VA	Reservoir	94	1,649
Newport News City VA	Reservoir	95	2,508
Norfolk City VA	Brambleton	89	1,777
Norfolk City VA	Brambleton	90	2,294
Norfolk City VA	Granby	89	5,126
Norfolk City VA	Granby	100	1,493

County	Voting District	District	Population
Norfolk City VA	Titustown Center	79	6,954
Norfolk City VA	Titustown Center	89	574
Norfolk City VA	Zion Grace	79	6,577
Norfolk City VA	Zion Grace	89	1,524
Orange VA	Three	30	2,193
Orange VA	Three	60	3,907
Orange VA	Two East	30	1,728
Orange VA	Two East	60	1,002
Pittsylvania VA	Chatham	14	1,220
Pittsylvania VA	Chatham	22	743
Pittsylvania VA	Mt. Hermon	14	440
Pittsylvania VA	Mt. Hermon	16	3,696
Pittsylvania VA	Riceville	14	824
Pittsylvania VA	Riceville	22	785
Portsmouth City VA	Nine	79	2,752
Portsmouth City VA	Nine	80	402
Prince George VA	Courts Bldg	62	0
Prince George VA	Courts Bldg	63	3,421
Prince George VA	Courts Bldg	64	389
Prince George VA	Jefferson Park	62	6,837
Prince George VA	Jefferson Park	63	2,127
Prince George VA	Rives	62	555
Prince George VA	Rives	63	2,839
Prince George VA	Rives	64	386
Prince William VA	Bennett	3	6,006
Prince William VA	Bennett	50	1,030
Prince William VA	Enterprise	3	5,007
Prince William VA	Enterprise	52	1,199
Prince William VA	Henderson	31	4,983
Prince William VA	Henderson	52	1,517
Prince William VA	McCoart	3	1,305
Prince William VA	McCoart	51	3,951
Prince William VA	Victory	3	8,173
Prince William VA	Victory	13	2,924
Richmond City VA	211	69	0
Richmond City VA	211	71	5,295
Richmond City VA	410	68	1,060
Richmond City VA	410	69	3,533
Richmond City VA	505	69	1,245
Richmond City VA	505	71	1,548
Richmond City VA	609	69	2,140
Richmond City VA	609	70	0
Richmond City VA	703	70	2,084
Richmond City VA	703	71	1,231
Roanoke City VA	Washington Heights	11	1,144
Roanoke City VA	Washington Heights	17	5,436
Roanoke VA	Hollins	8	1,404
Roanoke VA	Hollins	11	794
Roanoke VA	Hunting Hills	9	2,798

County	Voting District	District	Population
Roanoke VA	Hunting Hills	17	425
Roanoke VA	Lindenwood	9	979
Roanoke VA	Lindenwood	11	3,700
Rockbridge VA	Maury River	8	1,589
Rockbridge VA	Maury River	59	97
Rockbridge VA	Rockbridge Baths	25	585
Rockbridge VA	Rockbridge Baths	59	187
Rockingham VA	Plains	15	1,835
Rockingham VA	Plains	20	1,827
Rockingham VA	Silver Lake	20	3,499
Rockingham VA	Silver Lake	26	1,463
Russell VA	East Lebanon	2	1,606
Russell VA	East Lebanon	4	1,320
Shenandoah VA	Signal Knob	15	1,145
Shenandoah VA	Signal Knob	29	916
Shenandoah VA	Strasburg	15	1,497
Shenandoah VA	Strasburg	29	4,901
Smyth VA	Chilhowie	4	3,434
Smyth VA	Chilhowie	6	453
Southampton VA	Forks-Of-The-River	64	463
Southampton VA	Forks-Of-The-River	75	394
Spotsylvania VA	Lee Hill	28	2,856
Spotsylvania VA	Lee Hill	97	2,926
Stafford VA	Brooke	28	2,293
Stafford VA	Brooke	88	4,975
Stafford VA	Gayle	54	2,653
Stafford VA	Gayle	88	4,102
Suffolk City VA	John F. Kennedy	76	1,242
Suffolk City VA	John F. Kennedy	77	3,653
Suffolk City VA	Lakeside	76	3,313
Suffolk City VA	Lakeside	77	1,063
Virginia Beach City VA	Aragona	21	5,436
Virginia Beach City VA	Aragona	90	1,844
Virginia Beach City VA	Bellamy	84	5,233
Virginia Beach City VA	Bellamy	85	0
Virginia Beach City VA	Chesapeake Beach	83	8,310
Virginia Beach City VA	Chesapeake Beach	100	0
Virginia Beach City VA	Hillcrest	84	2,406
Virginia Beach City VA	Hillcrest	85	1,041
Virginia Beach City VA	London Bridge	81	1,580
Virginia Beach City VA	London Bridge	82	3,986
Virginia Beach City VA	Reon	85	964
Virginia Beach City VA	Reon	90	2,758
Virginia Beach City VA	Shell	83	1,048
Virginia Beach City VA	Shell	90	3,468
Warren VA	Linden	18	954
Warren VA	Linden	24	2,493
York VA	Harwoods Mill	91	3,513
York VA	Harwoods Mill	98	1,598

Plan: House Alternative Plan 2

12/16/2016

Administrator:

12:27 p.m.

County	Voting District	District	Population
---------------	------------------------	-----------------	-------------------

Exhibit J21

Political Subdivisions Split Between Districts

Number of subdivisions split into more than one district:

County	34
Voting District	32

Number of times a subdivision is split into more than one district:

County	56
Voting District	31

Number of splits involving no population:

County	2
Voting District	2

County	Voting District	District	Population
<i>Split Counties:</i>			
Albemarle VA		17	28,431
Albemarle VA		24	34,773
Albemarle VA		26	35,766
Arlington VA		30	60,812
Arlington VA		31	146,815
Brunswick VA		15	11,172
Brunswick VA		18	6,262
Campbell VA		15	7,926
Campbell VA		23	46,916
Chesapeake City VA		5	100,093
Chesapeake City VA		14	113,115
Chesapeake City VA		18	9,001
Chesterfield VA		10	81,560
Chesterfield VA		11	182,394
Chesterfield VA		16	52,282
Dinwiddie VA		15	15,366
Dinwiddie VA		16	12,635
Fairfax VA		22	48,231
Fairfax VA		31	50,894
Fairfax VA		32	203,496
Fairfax VA		34	196,339
Fairfax VA		35	187,520
Fairfax VA		36	18,942
Fairfax VA		37	176,029
Fairfax VA		39	200,275
Franklin City VA		14	3,011
Franklin City VA		18	5,571
Hampton City VA		1	16,838
Hampton City VA		2	114,610
Hampton City VA		3	5,988

County	Voting District	District	Population
Hanover VA		4	68,825
Hanover VA		9	11,710
Hanover VA		17	19,328
Henrico VA		9	116,775
Henrico VA		10	6,279
Henrico VA		12	183,881
Henry VA		19	26,343
Henry VA		20	27,808
Isle of Wight VA		1	18,951
Isle of Wight VA		14	7,043
Isle of Wight VA		18	9,276
James City VA		1	7,955
James City VA		3	59,054
King and Queen VA		3	2,742
King and Queen VA		4	4,203
Loudoun VA		22	112,505
Loudoun VA		33	199,806
Montgomery VA		20	71,253
Montgomery VA		25	23,139
Newport News City VA		1	137,773
Newport News City VA		2	42,946
Norfolk City VA		5	100,658
Norfolk City VA		6	142,145
Northumberland VA		3	7,252
Northumberland VA		4	5,078
Portsmouth City VA		2	15,770
Portsmouth City VA		14	8,157
Portsmouth City VA		18	71,608
Prince George VA		15	16,160
Prince George VA		16	19,565
Prince William VA		22	39,791
Prince William VA		28	30,140
Prince William VA		29	148,466
Prince William VA		36	183,605
Pulaski VA		20	19,925
Pulaski VA		38	14,947
Richmond City VA		9	63,202
Richmond City VA		10	62,769
Richmond City VA		12	16,895
Richmond City VA		16	61,348
Roanoke VA		21	80,169
Roanoke VA		25	12,207
Russell VA		38	10,654
Russell VA		40	18,243
Southampton VA		14	5,647
Southampton VA		18	12,923
Spotsylvania VA		13	34,350
Spotsylvania VA		17	74,029
Spotsylvania VA		28	14,018

County	Voting District	District	Population
Suffolk City VA		1	14,980
Suffolk City VA		14	21,627
Suffolk City VA		18	47,978
Surry VA		1	0
Surry VA		18	7,058
Virginia Beach City VA		6	0
Virginia Beach City VA		7	199,605
Virginia Beach City VA		8	199,182
Virginia Beach City VA		14	39,207
York VA		2	26,867
York VA		3	38,597
<i>Split VTDs:</i>			
Albemarle VA	Dunlora	17	788
Albemarle VA	Dunlora	24	1,909
Chesapeake City VA	Oak Grove	5	1,665
Chesapeake City VA	Oak Grove	14	5,735
Chesapeake City VA	Silverwood	14	4,285
Chesapeake City VA	Silverwood	18	89
Chesapeake City VA	Sunray Ii	5	1,291
Chesapeake City VA	Sunray Ii	14	32
Dinwiddie VA	New Hope	15	256
Dinwiddie VA	New Hope	16	4,693
Fairfax VA	Clifton	36	3,028
Fairfax VA	Clifton	37	2,402
Hampton City VA	Forrest	1	3,904
Hampton City VA	Forrest	2	191
Hanover VA	Wilmington Parish	9	936
Hanover VA	Wilmington Parish	17	2,282
Henrico VA	Hermitage	9	2,562
Henrico VA	Hermitage	12	3,312
Henrico VA	Staples Mill	9	3,445
Henrico VA	Staples Mill	12	1,580
Isle of Wight VA	Windsor	14	2,249
Isle of Wight VA	Windsor	18	1,050
James City VA	Roberts B	1	1,726
James City VA	Roberts B	3	1,036
Loudoun VA	Evergreen	22	2,333
Loudoun VA	Evergreen	33	4,485
Newport News City VA	Deer Park	1	6,304
Newport News City VA	Deer Park	2	1,726
Newport News City VA	Downtown	1	1,036
Newport News City VA	Downtown	2	1,142
Newport News City VA	Dunbar	1	48
Newport News City VA	Dunbar	2	2,111
Newport News City VA	Watkins	1	4,483
Newport News City VA	Watkins	2	1,098
Norfolk City VA	Ghent Square	5	369
Norfolk City VA	Ghent Square	6	1,309

County	Voting District	District	Population
Norfolk City VA	Willard	5	2,167
Norfolk City VA	Willard	6	674
Portsmouth City VA	Thirty Eight	2	6,155
Portsmouth City VA	Thirty Eight	18	3
Prince William VA	Buckland Mills	22	5,209
Prince William VA	Buckland Mills	29	1,839
Prince William VA	Lodge	29	2,961
Prince William VA	Lodge	36	3,075
Prince William VA	Potomac	28	3,249
Prince William VA	Potomac	36	1,226
Richmond City VA	104	9	2,241
Richmond City VA	104	10	111
Richmond City VA	106	9	1,570
Richmond City VA	106	10	808
Richmond City VA	307	9	1,663
Richmond City VA	307	12	498
Russell VA	West Lebanon	38	154
Russell VA	West Lebanon	40	3,450
Suffolk City VA	Elephants Fork/Westhaven	14	1,453
Suffolk City VA	Elephants Fork/Westhaven	18	1,871
Suffolk City VA	King's Fork	14	164
Suffolk City VA	King's Fork	18	8,338
Surry VA	Bacon's Castle	1	0
Surry VA	Bacon's Castle	18	1,443
Virginia Beach City VA	Chesapeake Beach	6	0
Virginia Beach City VA	Chesapeake Beach	7	8,310

Exhibit J22

Political Subdivisions Split Between Districts

Number of subdivisions split into more than one district:

County	59
Voting District	116

Number of times a subdivision is split into more than one district:

County	138
Voting District	120

Number of splits involving no population:

County	1
Voting District	8

County	Voting District	District	Population
<i>Split Counties:</i>			
Albemarle VA		25	21,420
Albemarle VA		57	37,303
Albemarle VA		58	30,929
Albemarle VA		59	9,318
Alexandria City VA		45	59,633
Alexandria City VA		46	80,333
Amherst VA		23	10,678
Amherst VA		24	21,675
Arlington VA		45	14,388
Arlington VA		47	80,757
Arlington VA		48	55,008
Arlington VA		49	57,474
Augusta VA		20	24,485
Augusta VA		24	17,273
Augusta VA		25	31,992
Bedford VA		19	22,948
Bedford VA		22	28,780
Bedford VA		23	16,948
Botetourt VA		17	4,449
Botetourt VA		19	28,699
Campbell VA		22	17,154
Campbell VA		59	30,664
Campbell VA		60	7,024
Caroline VA		54	2,484
Caroline VA		55	19,742
Caroline VA		99	6,319
Chesapeake City VA		21	5,030
Chesapeake City VA		76	33,222
Chesapeake City VA		77	62,684
Chesapeake City VA		78	80,475

County	Voting District	District	Population
Chesapeake City VA		80	6,590
Chesapeake City VA		81	34,208
Chesterfield VA		27	79,381
Chesterfield VA		62	49,193
Chesterfield VA		63	13,302
Chesterfield VA		65	33,896
Chesterfield VA		66	61,986
Chesterfield VA		68	40,203
Chesterfield VA		69	4,994
Chesterfield VA		70	33,281
Clarke VA		10	4,309
Clarke VA		33	9,725
Culpeper VA		18	12,895
Culpeper VA		30	33,794
Dinwiddie VA		63	18,117
Dinwiddie VA		75	9,884
Fairfax VA		34	53,301
Fairfax VA		35	80,213
Fairfax VA		36	79,746
Fairfax VA		37	57,690
Fairfax VA		38	80,758
Fairfax VA		39	80,710
Fairfax VA		40	66,026
Fairfax VA		41	80,792
Fairfax VA		42	79,964
Fairfax VA		43	80,750
Fairfax VA		44	80,796
Fairfax VA		45	6,219
Fairfax VA		48	24,484
Fairfax VA		49	23,135
Fairfax VA		53	67,717
Fairfax VA		67	70,636
Fairfax VA		86	68,789
Fauquier VA		18	40,915
Fauquier VA		31	15,101
Fauquier VA		88	9,187
Fluvanna VA		58	18,460
Fluvanna VA		65	7,231
Franklin City VA		64	3,631
Franklin City VA		75	4,951
Franklin VA		9	46,650
Franklin VA		22	9,509
Frederick VA		10	13,649
Frederick VA		29	43,969
Frederick VA		33	20,687
Fredericksburg City VA		28	8,950
Fredericksburg City VA		88	15,336
Goochland VA		56	11,526
Goochland VA		65	10,191

County	Voting District	District	Population
Hampton City VA		91	43,163
Hampton City VA		92	79,689
Hampton City VA		95	14,584
Hanover VA		55	50,481
Hanover VA		97	49,382
Henrico VA		56	29,812
Henrico VA		62	7,877
Henrico VA		68	4,472
Henrico VA		70	28,615
Henrico VA		71	5,221
Henrico VA		72	80,764
Henrico VA		73	80,135
Henrico VA		74	70,039
Henry VA		9	15,434
Henry VA		14	15,368
Henry VA		16	23,349
Hopewell City VA		62	15,215
Hopewell City VA		63	7,376
Isle of Wight VA		64	34,445
Isle of Wight VA		75	825
James City VA		93	20,694
James City VA		96	46,315
King William VA		97	11,575
King William VA		98	4,360
Loudoun VA		10	62,659
Loudoun VA		32	80,268
Loudoun VA		33	50,138
Loudoun VA		34	27,421
Loudoun VA		67	8,997
Loudoun VA		86	11,958
Loudoun VA		87	70,870
Lunenburg VA		61	8,470
Lunenburg VA		75	4,444
Lynchburg City VA		22	23,864
Lynchburg City VA		23	51,704
Montgomery VA		7	35,026
Montgomery VA		8	17,599
Montgomery VA		12	41,767
Nelson VA		20	7,776
Nelson VA		59	7,244
Newport News City VA		93	35,803
Newport News City VA		94	79,429
Newport News City VA		95	65,487
Norfolk City VA		79	41,702
Norfolk City VA		80	3,682
Norfolk City VA		83	33,008
Norfolk City VA		89	79,614
Norfolk City VA		90	50,313
Norfolk City VA		100	34,484

County	Voting District	District	Population
Pittsylvania VA		14	20,984
Pittsylvania VA		16	42,522
Portsmouth City VA		79	38,541
Portsmouth City VA		80	56,994
Prince George VA		62	7,392
Prince George VA		63	8,387
Prince George VA		64	19,946
Prince William VA		2	45,961
Prince William VA		13	66,306
Prince William VA		31	64,109
Prince William VA		40	14,703
Prince William VA		50	42,856
Prince William VA		51	80,372
Prince William VA		52	79,290
Prince William VA		87	8,405
Pulaski VA		7	29,841
Pulaski VA		12	5,031
Richmond City VA		68	34,936
Richmond City VA		69	74,392
Richmond City VA		70	17,486
Richmond City VA		71	75,101
Richmond City VA		74	2,299
Roanoke City VA		11	80,132
Roanoke City VA		17	16,900
Roanoke VA		8	33,094
Roanoke VA		17	59,282
Rockingham VA		15	4,966
Rockingham VA		25	26,599
Rockingham VA		26	31,774
Rockingham VA		58	12,975
Russell VA		3	4,583
Russell VA		4	24,314
Smyth VA		5	11,877
Smyth VA		6	20,331
Southampton VA		64	6,110
Southampton VA		75	12,460
Spotsylvania VA		54	77,671
Spotsylvania VA		55	9,355
Spotsylvania VA		56	4,780
Spotsylvania VA		88	30,591
Stafford VA		2	33,530
Stafford VA		28	70,354
Stafford VA		88	25,077
Suffolk City VA		64	7,112
Suffolk City VA		76	47,091
Suffolk City VA		77	16,943
Suffolk City VA		80	13,439
Surry VA		64	6,374
Surry VA		75	684

County	Voting District	District	Population
Sussex VA		64	1,644
Sussex VA		75	10,443
Virginia Beach City VA		21	74,578
Virginia Beach City VA		81	45,230
Virginia Beach City VA		82	80,463
Virginia Beach City VA		83	46,530
Virginia Beach City VA		84	80,281
Virginia Beach City VA		85	80,800
Virginia Beach City VA		90	30,112
Virginia Beach City VA		100	0
Warren VA		15	9,629
Warren VA		18	18,267
Warren VA		29	9,679
Washington VA		4	26,563
Washington VA		5	28,313
Wise VA		1	27,786
Wise VA		4	13,666
York VA		91	23,916
York VA		93	8,646
York VA		96	32,902

Split VTDs:

Albemarle VA	East Ivy	25	1,145
Albemarle VA	East Ivy	57	2,444
Albemarle VA	Free Bridge	57	4,095
Albemarle VA	Free Bridge	58	460
Amherst VA	Amelon	23	1,337
Amherst VA	Amelon	24	3,458
Amherst VA	Elon	23	834
Amherst VA	Elon	24	2,764
Arlington VA	Jefferson	47	1,410
Arlington VA	Jefferson	49	3,019
Arlington VA	Oakridge	45	1,705
Arlington VA	Oakridge	49	3,511
Augusta VA	Fishersville	20	707
Augusta VA	Fishersville	25	4,104
Augusta VA	White Hill	20	1,157
Augusta VA	White Hill	24	2,331
Bedford VA	Liberty High School	19	838
Bedford VA	Liberty High School	23	2,152
Bedford VA	Thaxton Elem School	19	765
Bedford VA	Thaxton Elem School	23	1,843
Chesapeake City VA	Georgetown	77	5,445
Chesapeake City VA	Georgetown	78	0
Chesapeake City VA	Green Sea	78	1,530
Chesapeake City VA	Green Sea	81	2,100
Chesterfield VA	Bailey Bridge	27	4,353
Chesterfield VA	Bailey Bridge	66	1,557
Chesterfield VA	Davis	27	941

County	Voting District	District	Population
Chesterfield VA	Davis	69	4,994
Chesterfield VA	Evergreen	27	4,519
Chesterfield VA	Evergreen	65	2,713
Chesterfield VA	Midlothian	65	6,955
Chesterfield VA	Midlothian	68	1,508
Clarke VA	Millwood	10	1,693
Clarke VA	Millwood	33	78
Dinwiddie VA	Dinwiddie	63	1,436
Dinwiddie VA	Dinwiddie	75	1,157
Dinwiddie VA	Edgehill	63	1,531
Dinwiddie VA	Edgehill	75	479
Dinwiddie VA	New Hope	63	3,482
Dinwiddie VA	New Hope	75	1,467
Dinwiddie VA	Rohoic	63	1,007
Dinwiddie VA	Rohoic	75	950
Fairfax VA	Baileys	38	4,068
Fairfax VA	Baileys	49	3,004
Fairfax VA	Belle Haven	44	3,232
Fairfax VA	Belle Haven	45	179
Fairfax VA	Belvoir	43	3,167
Fairfax VA	Belvoir	44	2,216
Fairfax VA	Camelot	39	1,381
Fairfax VA	Camelot	53	407
Fairfax VA	Flint Hill	35	2,035
Fairfax VA	Flint Hill	36	3,897
Fairfax VA	Franklin	67	1,228
Fairfax VA	Franklin	86	3,530
Fairfax VA	Hayfield	43	658
Fairfax VA	Hayfield	44	3,178
Fairfax VA	Huntington	43	5,464
Fairfax VA	Huntington	45	320
Fairfax VA	Kinross	67	3,186
Fairfax VA	Kinross	86	3,128
Fairfax VA	Lake Braddock	39	388
Fairfax VA	Lake Braddock	41	6,417
Fairfax VA	Lane	39	3,307
Fairfax VA	Lane	43	2,015
Fairfax VA	Lees Corner West	67	3,177
Fairfax VA	Lees Corner West	86	2,463
Fairfax VA	London Towne West	37	4,019
Fairfax VA	London Towne West	40	1,825
Fairfax VA	Lorton	42	0
Fairfax VA	Lorton	43	4,353
Fairfax VA	Mosby	35	2,906
Fairfax VA	Mosby	37	6,928
Fairfax VA	Pohick	41	3,303
Fairfax VA	Pohick	42	2,489
Fairfax VA	Salona	34	1,236
Fairfax VA	Salona	48	2,387

County	Voting District	District	Population
Fairfax VA	Stone	37	3,052
Fairfax VA	Stone	67	2,902
Fairfax VA	Vale	36	907
Fairfax VA	Vale	67	3,094
Fairfax VA	Weyanoke	38	5,130
Fairfax VA	Weyanoke	39	1,022
Fairfax VA	Willow Springs	37	3,327
Fairfax VA	Willow Springs	40	3,764
Fairfax VA	Woodson	37	4,956
Fairfax VA	Woodson	41	2,358
Fairfax VA	Woodyard	40	1,101
Fairfax VA	Woodyard	42	1,646
Franklin City VA	Precinct 2-1	64	894
Franklin City VA	Precinct 2-1	75	791
Franklin City VA	Precinct 6-1	64	1,411
Franklin City VA	Precinct 6-1	75	0
Frederick VA	Parkins Mill	10	6,942
Frederick VA	Parkins Mill	29	1,263
Fredericksburg City VA	District 4	28	698
Fredericksburg City VA	District 4	88	1,523
Goochland VA	Goochland Court House	56	2,525
Goochland VA	Goochland Court House	65	1,645
Henrico VA	Belmont	72	1,239
Henrico VA	Belmont	74	2,190
Henrico VA	Brookland	72	839
Henrico VA	Brookland	74	205
Henrico VA	Derbyshire	72	515
Henrico VA	Derbyshire	73	1,663
Henrico VA	Dorey	62	791
Henrico VA	Dorey	70	2,136
Henrico VA	Freeman	68	851
Henrico VA	Freeman	73	1,446
Henrico VA	Moody	72	950
Henrico VA	Moody	74	594
Henry VA	Axton	14	353
Henry VA	Axton	16	1,782
Hopewell City VA	Ward 7	62	2,085
Hopewell City VA	Ward 7	63	857
Isle of Wight VA	Camps Mill	64	259
Isle of Wight VA	Camps Mill	75	523
Isle of Wight VA	Carrsville	64	915
Isle of Wight VA	Carrsville	75	302
King William VA	Courthouse	97	2,129
King William VA	Courthouse	98	143
Loudoun VA	Belmont Ridge	10	3,034
Loudoun VA	Belmont Ridge	32	4,058
Loudoun VA	Countryside	32	948
Loudoun VA	Countryside	87	1,928
Loudoun VA	Dulles South	67	6,329

County	Voting District	District	Population
Loudoun VA	Dulles South	87	11
Loudoun VA	Mill Run	32	3,722
Loudoun VA	Mill Run	87	1,180
Loudoun VA	Park View	86	2,336
Loudoun VA	Park View	87	2,766
Loudoun VA	Philomont	10	1,402
Loudoun VA	Philomont	33	1,105
Loudoun VA	Pinebrook	10	2,399
Loudoun VA	Pinebrook	87	2,325
Lunenburg VA	Brown's Store	61	1,040
Lunenburg VA	Brown's Store	75	265
Lunenburg VA	Peoples Community Center	61	725
Lunenburg VA	Peoples Community Center	75	207
Lunenburg VA	Rosebud	61	557
Lunenburg VA	Rosebud	75	747
Lunenburg VA	Victoria Public Library	61	1,086
Lunenburg VA	Victoria Public Library	75	1,336
Montgomery VA	E-1	7	10,740
Montgomery VA	E-1	12	654
Newport News City VA	Deer Park	94	8,030
Newport News City VA	Deer Park	95	0
Newport News City VA	Denbigh	94	2,626
Newport News City VA	Denbigh	95	4,334
Newport News City VA	Epes	94	994
Newport News City VA	Epes	95	6,877
Newport News City VA	Jenkins	94	3,322
Newport News City VA	Jenkins	95	3,294
Newport News City VA	Lee Hall	93	3,023
Newport News City VA	Lee Hall	94	6,789
Newport News City VA	Palmer	94	2,252
Newport News City VA	Palmer	95	3,961
Newport News City VA	Reservoir	93	3,479
Newport News City VA	Reservoir	94	1,649
Newport News City VA	Reservoir	95	2,508
Norfolk City VA	Brambleton	89	1,777
Norfolk City VA	Brambleton	90	2,294
Norfolk City VA	Granby	89	5,126
Norfolk City VA	Granby	100	1,493
Norfolk City VA	Titustown Center	79	6,954
Norfolk City VA	Titustown Center	89	574
Norfolk City VA	Zion Grace	79	6,577
Norfolk City VA	Zion Grace	89	1,524
Portsmouth City VA	Nine	79	2,752
Portsmouth City VA	Nine	80	402
Prince George VA	Courts Bldg	62	0
Prince George VA	Courts Bldg	63	3,421
Prince George VA	Courts Bldg	64	389
Prince George VA	Jefferson Park	62	6,837
Prince George VA	Jefferson Park	63	2,127

County	Voting District	District	Population
Prince George VA	Rives	62	555
Prince George VA	Rives	63	2,839
Prince George VA	Rives	64	386
Prince William VA	Alvey	40	2,244
Prince William VA	Alvey	87	4,913
Prince William VA	Battlefield	13	80
Prince William VA	Battlefield	40	5,599
Prince William VA	Benton	31	2,848
Prince William VA	Benton	51	1,805
Prince William VA	Godwin	31	3,710
Prince William VA	Godwin	52	4,449
Prince William VA	Henderson	31	3,800
Prince William VA	Henderson	52	2,700
Prince William VA	Minnieville	31	456
Prince William VA	Minnieville	52	4,819
Prince William VA	Stonewall	13	5,472
Prince William VA	Stonewall	50	1,141
Richmond City VA	211	69	0
Richmond City VA	211	71	5,295
Richmond City VA	410	68	1,060
Richmond City VA	410	69	3,533
Richmond City VA	505	69	1,245
Richmond City VA	505	71	1,548
Richmond City VA	609	69	2,140
Richmond City VA	609	70	0
Richmond City VA	703	70	2,084
Richmond City VA	703	71	1,231
Roanoke VA	Penn Forest	8	1,911
Roanoke VA	Penn Forest	17	417
Rockingham VA	Plains	15	1,664
Rockingham VA	Plains	26	1,998
Russell VA	Honaker	3	1,463
Russell VA	Honaker	4	2,591
Southampton VA	Forks-Of-The-River	64	463
Southampton VA	Forks-Of-The-River	75	394
Spotsylvania VA	Brokenburg	54	1,530
Spotsylvania VA	Brokenburg	55	1,384
Spotsylvania VA	Brokenburg	56	1,562
Stafford VA	Hampton	28	4,244
Stafford VA	Hampton	88	1,168
Stafford VA	Whitson	2	1,537
Stafford VA	Whitson	88	3,512
Suffolk City VA	John F. Kennedy	76	1,242
Suffolk City VA	John F. Kennedy	77	3,653
Suffolk City VA	Lakeside	76	3,313
Suffolk City VA	Lakeside	77	1,063
Virginia Beach City VA	Aragona	85	5,436
Virginia Beach City VA	Aragona	90	1,844
Virginia Beach City VA	Chesapeake Beach	83	8,310

County	Voting District	District	Population
Virginia Beach City VA	Chesapeake Beach	100	0
Virginia Beach City VA	Old Donation	83	4,415
Virginia Beach City VA	Old Donation	85	1,201
Virginia Beach City VA	Reon	85	964
Virginia Beach City VA	Reon	90	2,758
Virginia Beach City VA	Shell	83	1,048
Virginia Beach City VA	Shell	90	3,468
Wise VA	East Pound	1	1,168
Wise VA	East Pound	4	1,416
York VA	Edgehill	93	2,346
York VA	Edgehill	96	2,989
York VA	Harwoods Mill	91	2,102
York VA	Harwoods Mill	93	3,009

Exhibit J23

Political Subdivisions Split Between Districts

Number of subdivisions split into more than one district:

County	46
Voting District	120

Number of times a subdivision is split into more than one district:

County	78
Voting District	121

Number of splits involving no population:

County	1
Voting District	4

County	Voting District	District	Population
<i>Split Counties:</i>			
Albemarle VA		17	24,482
Albemarle VA		25	74,488
Alexandria City VA		30	75,790
Alexandria City VA		35	27,142
Alexandria City VA		39	37,034
Arlington VA		30	55,380
Arlington VA		31	116,599
Arlington VA		32	35,648
Bedford VA		19	4,865
Bedford VA		23	63,811
Brunswick VA		15	11,172
Brunswick VA		18	6,262
Campbell VA		15	10,415
Campbell VA		23	44,427
Carroll VA		19	12,708
Carroll VA		20	17,334
Chesapeake City VA		5	100,093
Chesapeake City VA		14	113,115
Chesapeake City VA		18	9,001
Chesterfield VA		10	92,267
Chesterfield VA		11	171,687
Chesterfield VA		16	52,282
Culpeper VA		17	21,914
Culpeper VA		24	19,084
Culpeper VA		27	5,691
Danville City VA		15	5,802
Danville City VA		20	37,253
Dinwiddie VA		15	15,366
Dinwiddie VA		16	12,635
Fairfax VA		30	64,860

County	Voting District	District	Population
Fairfax VA		31	59,263
Fairfax VA		32	162,969
Fairfax VA		33	61,629
Fairfax VA		34	173,747
Fairfax VA		35	156,777
Fairfax VA		36	80,727
Fairfax VA		37	198,267
Fairfax VA		39	123,487
Franklin City VA		14	3,011
Franklin City VA		18	5,571
Franklin VA		19	39,144
Franklin VA		20	17,015
Halifax VA		15	17,217
Halifax VA		20	19,024
Hampton City VA		1	16,838
Hampton City VA		2	114,610
Hampton City VA		3	5,988
Hanover VA		4	74,683
Hanover VA		9	11,710
Hanover VA		12	13,470
Henrico VA		9	116,775
Henrico VA		12	190,160
Isle of Wight VA		3	18,951
Isle of Wight VA		14	7,043
Isle of Wight VA		18	9,276
James City VA		1	18,847
James City VA		3	48,162
King George VA		4	5,256
King George VA		28	18,328
Loudoun VA		13	147,939
Loudoun VA		27	4,780
Loudoun VA		31	25,043
Loudoun VA		33	134,549
Louisa VA		17	23,987
Louisa VA		22	9,166
Lynchburg City VA		22	41,719
Lynchburg City VA		23	33,849
Montgomery VA		19	24,386
Montgomery VA		21	70,003
Montgomery VA		38	3
Newport News City VA		1	137,773
Newport News City VA		2	42,946
Norfolk City VA		5	100,658
Norfolk City VA		6	133,561
Norfolk City VA		7	8,584
Pittsylvania VA		15	46,547
Pittsylvania VA		20	16,959
Portsmouth City VA		2	15,770
Portsmouth City VA		14	8,157

County	Voting District	District	Population
Portsmouth City VA		18	71,608
Prince George VA		15	16,160
Prince George VA		16	19,565
Prince William VA		13	54,981
Prince William VA		28	49,338
Prince William VA		29	151,894
Prince William VA		36	105,146
Prince William VA		39	40,643
Richmond City VA		9	63,202
Richmond City VA		10	79,664
Richmond City VA		16	61,348
Roanoke VA		19	62,100
Roanoke VA		21	16,190
Roanoke VA		23	14,086
Rockingham VA		24	34,727
Rockingham VA		26	41,587
Smyth VA		38	5,921
Smyth VA		40	26,287
Southampton VA		14	5,647
Southampton VA		18	12,923
Spotsylvania VA		4	31,985
Spotsylvania VA		17	75,874
Spotsylvania VA		28	14,538
Stafford VA		27	8,950
Stafford VA		28	106,746
Stafford VA		36	13,265
Suffolk City VA		1	4,402
Suffolk City VA		3	10,578
Suffolk City VA		14	21,627
Suffolk City VA		18	47,978
Surry VA		3	0
Surry VA		18	7,058
Virginia Beach City VA		6	8,275
Virginia Beach City VA		7	190,436
Virginia Beach City VA		8	198,279
Virginia Beach City VA		14	41,004
Westmoreland VA		4	6,387
Westmoreland VA		28	11,067
Wise VA		38	19,452
Wise VA		40	22,000
Wythe VA		19	16,072
Wythe VA		40	13,163
York VA		1	9,144
York VA		2	26,867
York VA		3	29,453
<i>Split VTDS:</i>			
Albemarle VA	Jack Jouett	17	1,237
Albemarle VA	Jack Jouett	25	1,945

County	Voting District	District	Population
Albemarle VA	Stony Point	17	805
Albemarle VA	Stony Point	25	1,303
Albemarle VA	Woodbrook	17	2,120
Albemarle VA	Woodbrook	25	1,476
Arlington VA	Ballston	31	1,664
Arlington VA	Ballston	32	893
Carroll VA	Hillsville B	19	198
Carroll VA	Hillsville B	20	2,743
Carroll VA	Woodlawn D	19	857
Carroll VA	Woodlawn D	20	2,150
Chesapeake City VA	Oak Grove	5	1,665
Chesapeake City VA	Oak Grove	14	5,735
Chesapeake City VA	Silverwood	14	4,285
Chesapeake City VA	Silverwood	18	89
Chesapeake City VA	Sunray Ii	5	1,291
Chesapeake City VA	Sunray Ii	14	32
Chesterfield VA	Chippenham	10	2,332
Chesterfield VA	Chippenham	11	399
Culpeper VA	Brandy Station	24	2,972
Culpeper VA	Brandy Station	27	713
Dinwiddie VA	New Hope	15	256
Dinwiddie VA	New Hope	16	4,693
Fairfax VA	Belvoir	36	4,368
Fairfax VA	Belvoir	39	1,015
Fairfax VA	Centerpointe	34	5,054
Fairfax VA	Centerpointe	37	2,008
Fairfax VA	Fairfax Station	37	1,909
Fairfax VA	Fairfax Station	39	2,304
Fairfax VA	Flint Hill	32	3,897
Fairfax VA	Flint Hill	34	2,035
Fairfax VA	Franklin	32	706
Fairfax VA	Franklin	33	4,052
Fairfax VA	Green Trails	37	6,871
Fairfax VA	Green Trails	39	1,205
Fairfax VA	Groveton	30	4,189
Fairfax VA	Groveton	36	9,970
Fairfax VA	Gunston	30	5,222
Fairfax VA	Gunston	36	3,811
Fairfax VA	Hayfield	30	3,178
Fairfax VA	Hayfield	36	658
Fairfax VA	Hollin Hall	30	1,354
Fairfax VA	Hollin Hall	36	1,060
Fairfax VA	Hunt	37	632
Fairfax VA	Hunt	39	4,783
Fairfax VA	Kings Park	35	1,007
Fairfax VA	Kings Park	37	3,326
Fairfax VA	Lake Braddock	34	598
Fairfax VA	Lake Braddock	37	6,207
Fairfax VA	Popes Head	34	1,971

County	Voting District	District	Population
Fairfax VA	Popes Head	37	2,407
Fairfax VA	Rose Hill	30	5,476
Fairfax VA	Rose Hill	39	1,336
Fairfax VA	Sleepy Hollow	35	836
Fairfax VA	Sleepy Hollow	37	1,142
Fairfax VA	Stratford	30	387
Fairfax VA	Stratford	36	4,118
Fairfax VA	Villages	30	49
Fairfax VA	Villages	36	5,372
Fairfax VA	Virginia Hills	30	1,646
Fairfax VA	Virginia Hills	36	624
Fairfax VA	Wilton	30	2,007
Fairfax VA	Wilton	36	1,391
Fairfax VA	Woodley	30	3,999
Fairfax VA	Woodley	36	1,460
Franklin VA	Glade Hill	19	2,389
Franklin VA	Glade Hill	20	1,256
Franklin VA	Henry	19	2,195
Franklin VA	Henry	20	504
Franklin VA	Hodgesville	19	370
Franklin VA	Hodgesville	20	819
Franklin VA	Penhook	19	1,540
Franklin VA	Penhook	20	429
Franklin VA	Rocky Mount East	19	1,320
Franklin VA	Rocky Mount East	20	1,836
Franklin VA	Rocky Mount South	19	127
Franklin VA	Rocky Mount South	20	1,774
Franklin VA	Rocky Mount West	19	12
Franklin VA	Rocky Mount West	20	2,481
Franklin VA	Waldsboro	19	1,704
Franklin VA	Waldsboro	20	79
Halifax VA	Black Walnut	15	1,551
Halifax VA	Black Walnut	20	198
Halifax VA	Clays Mill	15	1,054
Halifax VA	Clays Mill	20	137
Halifax VA	South Boston East	15	179
Halifax VA	South Boston East	20	2,647
Hampton City VA	Forrest	1	3,904
Hampton City VA	Forrest	2	191
Hanover VA	Wilmington Parish	9	936
Hanover VA	Wilmington Parish	12	2,282
Henrico VA	Hermitage	9	2,562
Henrico VA	Hermitage	12	3,312
Henrico VA	Staples Mill	9	3,445
Henrico VA	Staples Mill	12	1,580
Isle of Wight VA	Windsor	14	2,249
Isle of Wight VA	Windsor	18	1,050
James City VA	Jamestown B	1	1,613
James City VA	Jamestown B	3	3,899

County	Voting District	District	Population
James City VA	Roberts B	1	349
James City VA	Roberts B	3	2,413
King George VA	Courthouse	4	2,934
King George VA	Courthouse	28	1,086
King George VA	Shiloh	4	2,322
King George VA	Shiloh	28	2,650
Loudoun VA	Briar Woods	13	1,694
Loudoun VA	Briar Woods	33	3,687
Loudoun VA	Cool Spring	13	4,249
Loudoun VA	Cool Spring	33	2
Loudoun VA	Dulles South	13	6,329
Loudoun VA	Dulles South	33	11
Loudoun VA	Eagle Ridge	13	6,041
Loudoun VA	Eagle Ridge	33	150
Loudoun VA	Weller	13	4,468
Loudoun VA	Weller	33	7
Lynchburg City VA	First Ward First Precinct	22	749
Lynchburg City VA	First Ward First Precinct	23	6,742
Montgomery VA	B-1	19	522
Montgomery VA	B-1	21	1,918
Montgomery VA	B-3	19	1,109
Montgomery VA	B-3	21	2,172
Montgomery VA	B-4	19	1,563
Montgomery VA	B-4	21	2,734
Montgomery VA	C-3	19	556
Montgomery VA	C-3	21	844
Montgomery VA	C-4	19	1,020
Montgomery VA	C-4	21	2,736
Montgomery VA	D-5	19	1,767
Montgomery VA	D-5	21	1,615
Newport News City VA	Deer Park	1	6,304
Newport News City VA	Deer Park	2	1,726
Newport News City VA	Downtown	1	1,036
Newport News City VA	Downtown	2	1,142
Newport News City VA	Dunbar	1	48
Newport News City VA	Dunbar	2	2,111
Newport News City VA	Watkins	1	4,483
Newport News City VA	Watkins	2	1,098
Norfolk City VA	Ghent Square	5	369
Norfolk City VA	Ghent Square	6	1,309
Norfolk City VA	Tarrallton	6	1,786
Norfolk City VA	Tarrallton	7	2,823
Norfolk City VA	Willard	5	2,167
Norfolk City VA	Willard	6	674
Pittsylvania VA	Bachelors Hall	15	718
Pittsylvania VA	Bachelors Hall	20	1,504
Pittsylvania VA	Central	15	1,091
Pittsylvania VA	Central	20	1,199
Pittsylvania VA	Climax	15	1,349

County	Voting District	District	Population
Pittsylvania VA	Climax	20	107
Pittsylvania VA	East Blairs	15	309
Pittsylvania VA	East Blairs	20	1,828
Pittsylvania VA	East Gretna	15	76
Pittsylvania VA	East Gretna	20	1,324
Pittsylvania VA	Gretna	15	2,632
Pittsylvania VA	Gretna	20	1,164
Pittsylvania VA	Keeling	15	1,845
Pittsylvania VA	Keeling	20	238
Pittsylvania VA	Kentuck	15	2,168
Pittsylvania VA	Kentuck	20	1,310
Pittsylvania VA	Renan	15	1,736
Pittsylvania VA	Renan	20	23
Pittsylvania VA	Riceville	15	244
Pittsylvania VA	Riceville	20	1,365
Pittsylvania VA	Ringgold	15	2,494
Pittsylvania VA	Ringgold	20	1,439
Portsmouth City VA	Thirty Eight	2	6,155
Portsmouth City VA	Thirty Eight	18	3
Prince William VA	Bennett	28	7,036
Prince William VA	Bennett	29	0
Prince William VA	Benton	28	2,848
Prince William VA	Benton	29	1,805
Prince William VA	Benton	39	0
Prince William VA	Buckland Mills	13	2,760
Prince William VA	Buckland Mills	28	3,230
Prince William VA	Buckland Mills	29	1,058
Prince William VA	Cedar Point	28	4,564
Prince William VA	Cedar Point	29	1,981
Prince William VA	Evergreen	13	2,228
Prince William VA	Evergreen	28	1,264
Prince William VA	Featherstone	29	2,828
Prince William VA	Featherstone	36	5,854
Prince William VA	Forest Park	28	28
Prince William VA	Forest Park	36	3,674
Prince William VA	Lodge	29	3,075
Prince William VA	Lodge	36	2,961
Prince William VA	Lynn	29	2,588
Prince William VA	Lynn	36	4,042
Prince William VA	Marsteller	13	122
Prince William VA	Marsteller	29	6,321
Prince William VA	Minnieville	29	3,826
Prince William VA	Minnieville	36	1,449
Prince William VA	Nokesville	28	3,888
Prince William VA	Nokesville	29	596
Prince William VA	Occoquan	29	0
Prince William VA	Occoquan	36	7,882
Prince William VA	Parkside	29	7,658
Prince William VA	Parkside	39	1,347

County	Voting District	District	Population
Prince William VA	Penn	29	1,794
Prince William VA	Penn	39	1,349
Prince William VA	Rippon	29	6,180
Prince William VA	Rippon	36	2,854
Prince William VA	River Oaks	29	2,645
Prince William VA	River Oaks	36	4,036
Prince William VA	Sinclair	13	1,107
Prince William VA	Sinclair	29	5,611
Prince William VA	Sudley North	13	2,396
Prince William VA	Sudley North	29	3,700
Prince William VA	Swans Creek	29	109
Prince William VA	Swans Creek	36	4,999
Prince William VA	Victory	13	6,779
Prince William VA	Victory	29	4,318
Prince William VA	Woodbine	28	2,558
Prince William VA	Woodbine	29	583
Richmond City VA	104	9	2,241
Richmond City VA	104	10	111
Richmond City VA	106	9	1,570
Richmond City VA	106	10	808
Richmond City VA	307	9	1,663
Richmond City VA	307	10	498
Roanoke VA	Northside	19	1,605
Roanoke VA	Northside	21	436
Spotsylvania VA	Brock	17	703
Spotsylvania VA	Brock	28	3,377
Spotsylvania VA	Plank Road	17	3,669
Spotsylvania VA	Plank Road	28	1,812
Stafford VA	Rock Hill	28	2,979
Stafford VA	Rock Hill	36	1,770
Stafford VA	Ruby	27	2,765
Stafford VA	Ruby	28	1,043
Stafford VA	Widewater	28	1,875
Stafford VA	Widewater	36	6,784
Suffolk City VA	Elephants Fork/Westhaven	14	1,453
Suffolk City VA	Elephants Fork/Westhaven	18	1,871
Suffolk City VA	King's Fork	14	164
Suffolk City VA	King's Fork	18	8,338
Surry VA	Bacon's Castle	3	0
Surry VA	Bacon's Castle	18	1,443
Virginia Beach City VA	Chesapeake Beach	6	8,275
Virginia Beach City VA	Chesapeake Beach	7	35